Minnesota: 2000

Summary Population and Housing Characteristics

Part 2

Issued November 2002

PHC-1-25

2000 Census of Population and Housing



U S C E N S U S B U R E A U

Helping You Make Informed Decisions • 1902-2002

U.S. Department of Commerce
Economics and Statistics Administration
U.S. CENSUS BUREAU

United States Census 2000

Part 2

Minnesota: 2000

Issued November 2002

PHC-1-25

Summary Population and Housing Characteristics

2000 Census of Population and Housing



U.S. Department of Commerce
Donald L. Evans,
Secretary

Samuel W. Bodman,
Deputy Secretary

Economics and Statistics Administration
Kathleen B. Cooper,
Under Secretary for
Economic Affairs

U.S. CENSUS BUREAU
Charles Louis Kincannon,
Director

SUGGESTED CITATION

U.S. Census Bureau,
2000 Census of
Population and Housing,
Summary Population and Housing Characteristics,
PHC-1-25, Minnesota
Washington, DC, 2002

ECONOMICS
AND STATISTICS
ADMINISTRATION

Economics and Statistics Administration

Kathleen B. Cooper,
Under Secretary
for Economic Affairs

U.S. CENSUS BUREAU

Charles Louis Kincannon,
Director

Vacant,
Deputy Director and
Chief Operating Officer

Nancy A. Potok,
Principal Associate Director
and Chief Financial Officer

Vacant,
Principal Associate
Director for Programs

Preston Jay Waite,
Associate Director
for Decennial Census

Nancy M. Gordon,
Associate Director
for Demographic Programs

Cynthia Z.F. Clark,
Associate Director
for Methodology and
Standards

Marvin D. Raines,
Associate Director
for Field Operations

Arnold A. Jackson,
Assistant Director
for Decennial Census

For sale by Superintendent of Documents, U.S. Government Printing Office
Internet: bookstore.gpo.gov; Phone: toll-free 1-866-512-1800; DC area 202-512-1800; Fax: 202-512-2250; Mail: Stop SSOP
Washington, DC 20402-0001

CONTENTS

List of Statistical Tables v
How to Use This Report I–1
Table Finding Guide II–1
User Notes III–1
Statistical Tables (For a detailed list of statistical tables, see page v) 1

Appendixes

A Geographic Terms and Concepts A–1
B Definitions of Subject Characteristics B–1
C Data Collection and Processing Procedures C–1
D Questionnaire D–1
E Data Products and User Assistance E–1
F Maps F–1
G Accuracy of the Data G–1
H Acknowledgments H–1

LIST OF STATISTICAL TABLES

Table no.	Title	Page
1.	**Age and Sex: 2000** State, County, County Subdivision, Place	2
2.	**Age and Sex: 2000** State, County, Place and County Subdivision	66
3.	**Race and Hispanic or Latino: 2000** State, County, County Subdivision, Place	136
4.	**Race and Hispanic or Latino: 2000** State, County, Place and County Subdivision	200
5.	**Population for Selected Categories of Race: 2000** State, County, County Subdivision, Place	270
6.	**Population for Selected Categories of Race: 2000** State, County, Place and County Subdivision	302
7.	**Households and Families: 2000** State, County, County Subdivision, Place	337
8.	**Households and Families: 2000** State, County, Place and County Subdivision	369
9.	**Household Relationship and Group Quarters Population: 2000** State, County, County Subdivision, Place	404
10.	**Household Relationship and Group Quarters Population: 2000** State, County, Place and County Subdivision	436
11.	**Housing Occupancy and Tenure: 2000** State, County, County Subdivision, Place	471
12.	**Housing Occupancy and Tenure: 2000** State, County, Place and County Subdivision	503
13.	**Occupied Housing Units (Households) by Race and Hispanic or Latino Origin of Householder: 2000** State, County, County Subdivision, Place	538
14.	**Occupied Housing Units (Households) by Race and Hispanic or Latino Origin of Householder: 2000** State, County, Place and County Subdivision	571
15.	**Land Area and Population Density: 2000** State, County, County Subdivision, Place	607
16.	**Land Area and Population Density: 2000** State, County, Place and County Subdivision	623
17.	**Age and Sex for the American Indian and Alaska Native Population (One Race): 2000** American Indian Area, County	640
18.	**Race and Hispanic or Latino: 2000** American Indian Area, County	644
19.	**Population for Selected Categories of Race: 2000** American Indian Area, County	648

20. Households and Families With American Indian and Alaska Native Householder (One Race): 2000 . . . . . **650**
American Indian Area, County

21. Household Relationship and Group Quarters Population for the American Indian and Alaska Native Population (One Race): 2000 . . . . . **652**
American Indian Area, County

22. Housing Occupancy and Tenure: 2000 . . . . . **654**
American Indian Area, County

23. Occupied Housing Units (Households) by Race and Hispanic or Latino Origin of Householder: 2000 . . . . . **656**
American Indian Area, County

24. Land Area and Population Density: 2000 . . . . . **658**
American Indian Area, County

How to Use This Census Report

CONTENTS

	Page
Introduction	I–1
How to Find Geographic Areas and Subject Matter Data	I–2
How to Use the Statistical Tables	I–2
Graphics	I–4
User Notes	I–4
Appendixes	I–5

INTRODUCTION

Data from Census 2000 are presented in three printed report series:

1. PHC-1, *Summary Population and Housing Characteristics*
2. PHC-2, *Summary Social, Economic, and Housing Characteristics*
3. PHC-3, *Population and Housing Unit Counts*

The data from Census 2000 were derived from a limited number of basic questions asked of the entire population and about every housing unit (referred to as the 100-percent questions, found on the "short form"), and from additional questions asked of a sample of the population and housing units (referred to as the sample questions, found on the "long form"). Appendix D presents facsimiles of the questionnaire pages used to collect the data included in this report.

The PHC-1, *Summary Population and Housing Characteristics,* report series provides data based on the 100-percent questions. The subjects are age, Hispanic or Latino origin, household relationship, race, sex, tenure (owner- or renter-occupied), and vacancy characteristics. Land area measurements and population density also are provided. This series is similar to the 1990 census CPH-1 series.

The PHC-2, *Summary Social, Economic, and Housing Characteristics,* report series provides sample data based on both the 100-percent and the sample questions. Sample subjects include place of birth; residence in 1995; language; educational attainment and school enrollment; veteran status; disability status; employment status; journey to work; work status, earnings, income, and poverty status in 1999; physical housing characteristics; units in structure; fuel and equipment characteristics; owner and renter household characteristics, such as year owner moved into unit; home value; contract and gross rent; and mortgage and rental cost characteristics. This series is similar to the 1990 census CPH-5 series.

The PHC-3, *Population and Housing Unit Counts,* report series provides Census 2000 and historical comparisons of the 100-percent population and housing unit counts. It provides land and water area measurements, and population density. The user notes section documents geographic changes over the past decade. This series is similar to the 1990 census CPH-2 series.

In each series, there is one report for each state, the District of Columbia, and Puerto Rico, plus a United States summary report. Many tables in the United States summary reports include data for Puerto Rico. See Appendix E for detailed information about additional Census 2000 data products and release media.

HOW TO FIND GEOGRAPHIC AREAS AND SUBJECT MATTER DATA

This report includes a table finding guide to assist the user in locating those statistical tables that contain the desired data. The table finding guide lists alphabetically, by geographic area, the subjects shown in this report. To determine which tables in this report show data for a particular topic, find the subject in the lefthand column of the table finding guide and then look across the columns using the headings at the top for the desired type of geographic area. Figure I–1 is an example of a table finding guide.

The table finding guide does not include cross-classifications of subject-matter items. Additional information to locate data within specific reports is provided in the headnote at the top of the table finding guide and in the footnotes at the bottom of the guide.

Figure I–1.

Table Finding Guide

SUBJECTS BY TYPE OF GEOGRAPHIC AREA AND TABLE NUMBER

Subjects covered in this report are shown on the left side, and types of geographic areas are shown at the top. Table numbers shown in bold indicate that either all or part of the table is presented for the American Indian and Alaska Native population in American Indian and Alaska Native areas, or for the Native Hawaiian and Other Pacific Islander population in Hawaiian home lands. For a description of area classifications, see Appendix A. For definitions and explanations of subject characteristics, see Appendix B.

Subject	The state[1]	County[2]	Place: By county and county subdivision	Place: Alphabetically for the state	County subdivision: By county	County subdivision: Alphabetically for the state[3]	American Indian and Alaska Native Area[4]	Hawaiian home land[5]
POPULATION CHARACTERISTICS								
Age	1, 2	1, 2	1	2	1	2	**17**	**25**
Average family size	7, 8	7, 8	7	8	7	8	**20**	**28**
Average household size	7, 8	7, 8	7	8	7	8	**20**	**28**
Families and family characteristics	7, 8	7, 8	7	8	7	8	**20**	**28**
Group quarters population	9, 10	9, 10	9	10	9	10	**21**	**29**
Hispanic or Latino	3, 4	3, 4	3	4	3	4	18	26
Households and household characteristics	7, 8, 9, 10	7, 8, 9, 10	7, 9	8, 10	7, 9	8, 10	**20, 21**	**28, 29**
Nonfamily households	7, 8	7, 8	7	8	7	8	**20**	**28**
Population density	15, 16	15, 16	15	16	15	16	24	32
Race	3, 4, 5, 6	3, 4, 5, 6	3, 5	4, 6	3, 5	4, 6	18, 19	26, 27
Relationship to householder	9, 10	9, 10	9	10	9	10	**21**	**29**
Sex	1, 2	1, 2	1	2	1	2	**17**	**25**
HOUSING CHARACTERISTICS								
Hispanic or Latino origin of householder	13, 14	13, 14	13	14	13	14	**23**	**31**
Average household size	11, 12	11, 12	11	12	11	12	22	30
Occupancy characteristics	11, 12	11, 12	11	12	11	12	22	30
Race of householder	13, 14	13, 14	13	14	13	14	**23**	**31**
Tenure	11, 12	11, 12	11	12	11	12	22	30
Vacancy characteristics	11, 12	11, 12	11	12	11	12	22	30
GEOGRAPHIC CHARACTERISTICS								
Land area	15, 16	15, 16	15	16	15	16	24	32
Population density	15, 16	15, 16	15	16	15	16	24	32

[1]State, District of Columbia, or Puerto Rico.
[2]Parish in Louisiana; borough, census area, city and borough, and municipality in Alaska; and municipio in Puerto Rico; in Maryland, Missouri, Nevada, and Virginia, one or more cities are independent of counties and are treated as statistical equivalents of counties; the entire District of Columbia, which has no counties, is treated as a county equivalent.
[3]County subdivisions within the state are shown alphabetically with places for the following 12 states: Connecticut, Maine, Massachusetts, Michigan, Minnesota, New Hampshire, New Jersey, New York, Pennsylvania, Rhode Island, Vermont, and Wisconsin.
[4]American Indian and Alaska Native areas include state and federal American Indian reservations; Oklahoma tribal statistical areas (OTSAs); tribal designated statistical areas (TDSAs) (federal areas); state designated American Indian statistical areas (SDAISAs) (state areas); Alaska Native village statistical areas (ANVSAs) (Alaska); and Alaska Native Regional Corporations (ANRCs) (Alaska).
[5]Tables for these areas appear only in the report for Hawaii.

HOW TO USE THE STATISTICAL TABLES

Parts of a Statistical Table

The census data included in printed reports are arranged in tables. Each table includes four major parts: (1) heading, (2) boxhead, (3) stub, and (4) data field. A typical census report table is illustrated in Figure I–2.

The heading consists of the table number, title, and headnote. The table number indicates the position of the table within the report, while the title is a brief statement indicating the subjects and time reference of the data presented in the table. The headnote is enclosed in brackets and is located under the title. It contains statements that qualify, explain, or provide information pertaining to the entire table.

The boxhead is under the heading. This portion of the table, which contains the individual column heads or captions, describes the data in each vertical column. In the boxhead of many tables, a spanner appears across and above two or more column heads or across two or more lower spanners. The purpose of a spanner is to classify or qualify items below it or separate the table into identifiable blocks in terms of major aspects of the data.

Figure I–2.

PARTS OF A STATISTICAL TABLE



Table 6. **Population for Selected Categories of Race: 2000**

[For information on confidentiality protection, nonsampling error, and definitions, see text]

State County Place and [In Selected States] County Subdivision	Selected combinations of two races: White, Black or African American	White, American Indian and Alaska Native	White, Asian	Black or African American, American Indian and Alaska native	Race alone or in combination with one or more other races: White	Black or African American	American Indian and Alaska Native	Asian	Native Hawaiian and Other Pacific Islander	Some other race
The State	**6 356**	**17 566**	**4 772**	**2 326**	**3 190 953**	**1 168 998**	**44 449**	**39 458**	**4 288**	**38 201**
COUNTY										
Autauga County	41	188	77	13	35 589	7 549	410	297	32	223
Baldwin County	155	725	151	37	123 709	14 722	1 614	760	89	1 066
Barbour County	34	56	15	19	15 026	13 550	221	143	41	313
Bibb County	16	55	8	9	16 576	4 651	115	25	4	178
Blount County	58	277	41	11	48 987	1 081	585	133	26	1 179
Bullock County	10	20	-	10	9 005	8 613	84	32	3	94
Butler County	21	23	7	10	12 558	8 773	84	47	3	26
Calhoun County	195	410	131	40	89 475	21 142	939	855	151	867
Chambers County	38	75	15	25	22 433	14 030	161	101	16	77
Cherokee County	34	95	17	5	22 451	1 381	178	67	22	113
Chilton County	34	137	21	9	34 579	4 259	269	113	15	657
Choctaw County	19	23	2	3	8 832	7 066	53	11	7	28
Clarke County	28	38	9	21	15 685	12 065	128	62	14	65
Clay County	14	72	5	1	11 884	2 259	122	23	8	79
Cleburne County	11	65	10	1	13 485	536	111	33	3	67
Coffee County	108	266	106	45	34 239	9 234	737	575	100	524
Colbert County	98	233	28	25	45 238	9 313	478	188	42	256
Conecuh County	12	42	11	5	7 883	6 160	79	31	11	20
Coosa County	6	46	5	10	7 893	4 197	100	13	4	111
Covington County	27	129	26	5	32 656	4 688	323	95	12	99
Crenshaw County	25	47	4	2	10 189	3 424	105	24	5	39
Cullman County	60	442	55	1	75 743	829	809	224	51	671
Dale County	155	317	174	53	37 494	10 309	721	803	164	869
Dallas County	55	47	9	20	16 665	20 472	138	201	49	145
DeKalb County	48	286	34	8	64 452	1 154	868	302	59	2 413
Elmore County	102	335	84	37	51 338	11 514	1 248	382	52	413
Escambia County	64	295	32	19	25 143	11 822	1 441	160	32	319
Etowah County	172	396	86	33	86 588	15 464	628	569	84	966
Fayette County	20	41	6	2	16 160	2 237	83	37	3	74
Franklin County	39	129	14	-	26 270	1 368	233	64	46	1 551
Geneva County	13	113	15	6	22 611	2 772	316	53	16	186
Greene County	7	5	-	-	1 918	8 032	18	17	8	16
Hale County	21	16	1	13	6 910	10 193	65	47	24	72
Henry County	24	45	18	8	10 813	5 308	90	34	7	183
Houston County	145	296	82	54	65 558	22 119	724	689	63	525
Jackson County	79	854	34	18	50 591	2 125	1 835	178	28	267
Jefferson County	811	1 452	635	419	388 697	262 636	3 555	7 159	611	5 340
Lamar County	22	35	2	4	13 887	1 934	64	14	3	86
Lauderdale County	126	322	51	19	76 390	8 942	583	386	40	407
Lawrence County	53	931	18	25	28 102	4 736	2 839	61	6	146
Lee County	180	349	180	29	86 172	26 388	720	2 165	119	757
Limestone County	112	285	48	16	55 579	8 900	622	302	39	855
Lowndes County	9	4	5	11	3 516	9 829	42	31	13	19
Macon County	38	15	5	51	3 440	20 560	118	129	26	57
Madison County	756	1 978	745	324	203 733	64 636	4 668	6 282	494	2 550
Marengo County	32	101	20	16	19 779	11 732	79	103	35	60
Marion County	13	101	30	6	32 775	1 753	210	151	35	160
Marshall County	130	400	67	6	77 620	1 373	679	290	78	2 920
Mobile County	557	1 292	510	326	250 515	134 861	4 573	6 526	398	2 600
Monroe County	47	85	6	14	14 210	9 819	338	81	9	63
Montgomery County	367	375	411	158	110 684	109 558	1 226	2 931	331	1 243
Morgan County	226	665	73	37	95 698	12 813	1 543	646	118	1 703
Perry County	8	9	2	2	3 694	8 157	24	30	30	27
Pickens County	27	47	9	9	11 810	9 064	85	58	26	65
Pike County	41	162	21	68	18 287	10 988	450	155	34	140
Randolph County	29	68	7	2	17 223	5 017	117	64	6	100
Russell County	78	154	63	27	28 610	20 525	387	313	110	423
St. Clair County	72	343	49	5	58 816	5 354	607	172	30	327
Shelby County	137	381	217	15	129 620	10 798	888	1 757	63	1 242
Sumter County	18	9	1	22	3 873	10 887	45	29	17	39
Talladega County	149	188	48	31	54 317	25 578	427	247	69	324
Tallapoosa County	51	86	6	11	30 654	10 610	223	103	24	108
Tuscaloosa County	209	434	163	73	113 445	46 780	957	1 624	172	1 246
Walker County	73	239	47	10	65 756	4 467	462	206	28	438
Washington County	17	89	11	5	11 885	4 908	1 399	27	18	18
Wilcox County	4	8	1	6	3 639	9 494	34	22	6	16
Winston County	11	126	13	-	24 388	110	243	53	17	265
PLACE										
Abbeville city, Henry County	6	2	2	-	1 703	1 203	2	4	-	90
Adamsville city, Jefferson County	8	13	3	6	3 790	1 147	39	11	2	10
Addison town, Winston County	-	1	-	-	720	1	2	1	-	-
Akron town, Hale County	-	-	-	1	95	426	1	2	3	2
Alabaster city, Shelby County	25	62	31	2	19 983	2 287	141	187	12	177
Albertville city, Marshall County	31	64	9	2	15 040	406	143	62	45	1 793
Alexander City city, Tallapoosa County	14	17	3	1	10 637	4 285	39	61	16	50
Alexandria CDP, Calhoun County	9	5	5	-	3 284	371	17	28	5	11
Aliceville city, Pickens County	7	4	-	5	840	1 723	12	11	3	-
Allgood town, Blount County	-	2	-	-	548	2	5	-	-	94
Altoona town	-	9	1	-	949	25	10	1	-	9
Blount County (part)	-	-	-	-	15	-	-	-	-	-
Etowah County (part)	-	9	1	-	934	25	10	1	-	9

16 Alabama — Summary Population and Housing Characteristics, U.S. Census Bureau, Census 2000

The stub is located at the left edge of the table. It includes a listing of line or row captions or descriptions. At the top of the stub is the stubhead. The stubhead is considered to be an extension of the table title and usually shows generic geographic area designations and restrictions.

In the stub, several features are used to help the user better understand the contents of the table. Usually, a block of data lines is preceded by a sidehead. The sidehead, similar to a spanner, describes and classifies the stub entries following it. The use of indentation in a stub indicates the relationship of one data line to another. Indented data lines represent subcategories that, in most instances, sum to a total. Occasionally in tables, it is desirable to show one or more single-line subcategories that do not sum to the total.

The data field is that part of the statistical table that contains the data. It extends from the bottom of the boxhead to the bottom of the table and from the right of the stub to the right edge of the page.

Both geographic and subject-matter terms appear in tables. It is important to read the definitions of the terms used in the tables because census terms often are defined in special ways that reflect the manner in which the questions were asked and the data were tabulated. Definitions of geographic terms are provided in Appendix A. Census tables often include derived measures such as medians, means, percentages, and ratios. These and other subject-matter terms are defined in Appendix B.

Symbols and Geographic Abbreviations

The following symbols are used in the tables and explanations of subjects covered in Census 2000 reports:

- A dash "-" represents zero or a derived measure that rounds to less than 0.1.
- (X) means not applicable. In the 1990 and earlier decennial census reports, three dots "..." meant not applicable.
- (NA) means not available.

- The superscript prefix "r" indicates that the count has been revised since the publication of the 1990 census reports, or that the area was erroneously omitted or not shown in the correct geographic relationship in the 1990 census reports. This symbol appears only in the Census 2000 PHC-3, *Population and Housing Unit Counts,* report series.
- A dagger "†" next to the name of a geographic area indicates that there has been a geographic change (for example, an annexation or detachment, a new incorporation, or a name change) since the information was published for the 1990 census for that area. This symbol appears only in the Census 2000 PHC-3, *Population and Housing Unit Counts*, report series. The geographic change information for the entities in a state is shown in the "User Notes" section of the Census 2000 PHC-3 report for that state.
- A plus sign "+" is appended to the lower bound of the highest interval when the median falls in the upper interval of an open-ended distribution. A minus sign "-" is appended to the upper bound of the lowest interval when the median falls in the lowest interval of an open-ended distribution. For more information on medians, see the section on "Derived Measures" in Appendix B.
- A minus sign "-" preceding a figure denotes decrease. The minus sign appears only in the Census 2000 PHC-3, *Population and Housing Unit Counts,* report series.

The following geographic abbreviations and terms may be used in the tables in this report:

- A "(part)" next to the name of a geographic area in a hierarchical presentation indicates that the geographic entity is located only partially in the superior geographic entity. For example, a "(part)" next to a place name in a county subdivision-place hierarchy indicates that the place is located in more than one county subdivision. (Places also may be "split" by county, congressional district, urban/rural, metropolitan area, voting district, and other geographic boundaries, depending on the presentation.) Other geographic entities also can be "split" by a higher level entity. The exception is a tabulation block, which is unique within all geographic entities in census products.
- ANVSA is Alaska Native village statistical area.
- ANRC is Alaska Native Regional Corporation.
- CCD is census county division.
- CDP is census designated place.
- CMSA is consolidated metropolitan statistical area.
- MA is metropolitan area.
- MSA is metropolitan statistical area.
- OTSA is Oklahoma tribal statistical area.
- PMSA is primary metropolitan statistical area.
- SDAISA is state designated American Indian statistical area.
- TDSA is tribal designated statistical area.
- UT is unorganized territory.

GRAPHICS

Charts, statistical maps, and other graphic summaries are included in some Census 2000 reports.

USER NOTES

User notes include corrections, errata, and related explanatory information. This section appears directly before the statistical tables in census reports. It presents information about unique characteristics of the report and changes or corrections made too late to be reflected in the text or tables themselves. However, sometimes this information becomes available too late to be

reflected even in the user notes. Census 2000 user updates are available on the Census Bureau's Internet site at www.census.gov/main/www/cen2000.html. To receive notification of user notes, subscribe to the Census Product Update (http://www.census.gov/mp/www/cpu.html), a biweekly e-mail newsletter available from the Customer Services Center of the Marketing Services Office at the U.S. Census Bureau, or contact the Customer Services Center directly on 301-763-INFO (4636) or at webmaster@census.gov.

APPENDIXES

Appendix A, Geographic Terms and Concepts. Provides definitions of the types of geographic areas and related information used in census products.

Appendix B, Definitions of Subject Characteristics. Contains definitions for the subject-matter terms used in census products, including explanations of derived measures, limitations of the data, and comparability with previous censuses. The subjects are listed alphabetically. Population characteristics are defined first, followed by the definitions of the housing subjects.

Appendix C, Collection and Processing Procedures. Explains the enumeration and residence rules used in counting the population and housing units in the United States and Puerto Rico. It also describes the major components of the operational plan for Census 2000, and includes a glossary of terms.

Appendix D, Questionnaire Facsimile. Presents a facsimile of the Census 2000 questionnaire used to collect the data in this report.

Appendix E, Data Products and User Assistance. Summarizes the Census 2000 data products by describing the information available in printed reports and through electronic media such as CD-ROM, DVD, and the Internet. It also describes Census 2000 maps and other geographic products, reference materials, and sources of assistance.

Appendix F, Maps. Contains maps depicting the geographic areas shown in this report.

Appendix G, Accuracy of the Data. Provides information on confidentiality of the data, imputation of housing unit status and population counts, sources of errors in the data, and editing of unacceptable data.

Appendix H, Acknowledgments. Lists many of the U.S. Census Bureau staff who participated in the various activities of Census 2000.

Table Finding Guide

SUBJECTS BY TYPE OF GEOGRAPHIC AREA AND TABLE NUMBER

Subjects covered in this guide are shown on the left side, and types of geographic areas are shown at the top. Table numbers shown in bold indicate that either all or part of the table is presented for the American Indian and Alaska Native population in American Indian and Alaska Native areas, or for the Native Hawaiian and Other Pacific Islander population in Hawaiian home lands. For a description of area classifications, see Appendix A. For definitions and explanations of subject characteristics, see Appendix B.

Subject	The state[1]	County[2]	Place: By county and county subdivision	Place: Alphabetically for the state	County subdivision: By county	County subdivision: Alphabetically for the state[3]	American Indian and Alaska Native area[4]	Hawaiian home land[5]
POPULATION CHARACTERISTICS								
Age	1, 2	1, 2	1	2	1	2	**17**	**25**
Average family size	7, 8	7, 8	7	8	7	8	**20**	**28**
Average household size	7, 8	7, 8	7	8	7	8	**20**	**28**
Families and family characteristics	7, 8	7, 8	7	8	7	8	**20**	**28**
Group quarters population	9, 10	9, 10	9	10	9	10	**21**	**29**
Hispanic or Latino	3, 4	3, 4	3	4	3	4	18	26
Households and household characteristics	7, 8, 9, 10	7, 8, 9, 10	7, 9	8, 10	7, 9	8, 10	**20, 21**	**28, 29**
Nonfamily households	7, 8	7, 8	7	8	7	8	**20**	**28**
Population density	15, 16	15, 16	15	16	15	16	24	32
Race	3, 4, 5, 6	3, 4, 5, 6	3, 5	4, 6	3, 5	4, 6	18, 19	26, 27
Relationship to householder	9, 10	9, 10	9	10	9	10	**21**	**29**
Sex	1, 2	1, 2	1	2	1	2	**17**	**25**
HOUSING CHARACTERISTICS								
Average household size by tenure	11, 12	11, 12	11	12	11	12	22	30
Hispanic or Latino origin of householder	13, 14	13, 14	13	14	13	14	**23**	**31**
Occupancy characteristics	11, 12	11, 12	11	12	11	12	22	30
Race of householder	13, 14	13, 14	13	14	13	14	**23**	**31**
Tenure	11, 12	11, 12	11	12	11	12	22	30
Vacancy characteristics	11, 12	11, 12	11	12	11	12	22	30
GEOGRAPHIC CHARACTERISTICS								
Land area	15, 16	15, 16	15	16	15	16	24	32
Population density	15, 16	15, 16	15	16	15	16	24	32

[1]State, District of Columbia, or Puerto Rico.

[2]Parish in Louisiana; city and borough, municipality, borough, or census area in Alaska; and municipio in Puerto Rico; in Maryland, Missouri, Nevada, and Virginia, one or more cities are independent of counties and are treated as statistical equivalents of counties; the entire District of Columbia, which has no counties, is treated as a county equivalent.

[3]County subdivisions within the state are shown alphabetically with places for the following 12 states: Connecticut, Maine, Massachusetts, Michigan, Minnesota, New Hampshire, New Jersey, New York, Pennsylvania, Rhode Island, Vermont, and Wisconsin.

[4]American Indian and Alaska Native areas include state and federal American Indian reservations; Oklahoma tribal statistical areas (OTSAs); tribal designated statistical areas (TDSAs) (federal areas); state designated American Indian statistical areas (SDAISAs) (state areas); Alaska Native village statistical areas (ANVSAs); and Alaska Native Regional Corporations (ANRCs).

[5]Tables for these areas appear only in the report for Hawaii.

User Notes

Additional information concerning this Census 2000 product and its source file, Summary File 1, may become available after this report is published. This information, called Notes and Errata, is available in portable document format (PDF) on the U.S. Census Bureau's Internet site at http://www.census.gov/main/www/cen2000.html. To receive notification of user notes, subscribe to the Census Product Update (http://www.census.gov/mp/www/cpu.html), a biweekly e-mail newsletter available from the Customer Services Center of the Marketing Services Office at the U.S. Census Bureau, or contact the Customer Services Center directly on 301-763-INFO (4636) or at webmaster@census.gov.

ADDITIONAL DEFINITIONS AND EXPLANATIONS OF THE DATA

User Note 1

The user should note that there are limitations to many of these data. Please refer to the text provided with this report for further explanations on the limitations of the data.

STATISTICAL TABLES

Table 9. **Household Relationship and Group Quarters Population: 2000**

[For information on confidentiality protection, nonsampling error, and definitions, see text]

State County County Subdivision Place	Household population							Group quarters population		
			Relationship to householder							
	Total	House-holder	Spouse	Child	Other relatives	Non-relatives	Under 18 years, child and other relatives	Total	Institution-alized population	Non-institution-alized population
The State	**4 783 596**	**1 895 127**	**1 018 245**	**1 472 917**	**136 159**	**261 148**	**1 258 426**	**135 883**	**63 058**	**72 825**
Aitkin County	15 127	6 644	3 817	3 657	376	633	3 088	174	174	-
Aitkin city	1 810	892	326	449	50	93	400	174	174	-
Aitkin township	642	267	157	180	14	24	158	-	-	-
Ball Bluff township	300	121	75	84	6	14	68	-	-	-
Balsam township	34	16	11	3	1	3	3	-	-	-
Beaver township	76	34	17	18	1	6	15	-	-	-
Clark township	148	55	36	41	11	5	42	-	-	-
Cornish township	27	13	9	3	2	-	-	-	-	-
Davidson UT	57	28	15	12	-	2	8	-	-	-
Farm Island township	1 071	434	310	269	22	36	225	-	-	-
Fleming township	327	151	96	53	9	18	38	-	-	-
Glen township	442	207	129	78	13	15	64	-	-	-
Haugen township	163	73	43	38	3	6	26	-	-	-
Hazelton township	712	345	204	124	10	29	96	-	-	-
Hill City city	479	213	88	139	7	32	114	-	-	-
Hill Lake township	447	167	109	136	9	26	115	-	-	-
Idun township	235	95	59	69	2	10	52	-	-	-
Jevne township	321	131	83	89	8	10	84	-	-	-
Jewett UT	46	17	10	19	-	-	19	-	-	-
Kimberly township	245	97	66	69	5	8	58	-	-	-
Lakeside township	495	240	145	91	9	10	79	-	-	-
Lee township	54	22	15	15	-	2	14	-	-	-
Libby township	47	25	14	4	-	4	3	-	-	-
Logan township	231	95	60	59	8	9	45	-	-	-
McGrath city	65	26	12	21	2	4	21	-	-	-
McGregor city	404	182	72	121	12	17	102	-	-	-
McGregor township	116	51	29	33	-	3	25	-	-	-
Macville township	204	77	40	67	12	8	60	-	-	-
Malmo township	332	153	93	66	6	14	56	-	-	-
Millward township	69	30	15	18	2	4	16	-	-	-
Morrison township	186	70	46	53	9	8	45	-	-	-
Nordland township	853	366	267	188	9	23	161	-	-	-
Northeast Aitkin UT	14	6	4	4	-	-	3	-	-	-
Northwest Aitkin UT	335	125	91	102	9	8	82	-	-	-
Palisade city	118	53	25	31	4	5	20	-	-	-
Pliny township	120	52	25	34	4	5	29	-	-	-
Rice River township	158	64	39	50	4	1	42	-	-	-
Salo township	119	48	23	37	6	5	22	-	-	-
Seavey township	64	31	13	11	8	1	12	-	-	-
Shamrock township	1 172	557	326	209	27	53	182	-	-	-
Spalding township	237	86	41	91	9	10	81	-	-	-
Spencer township	602	222	149	185	17	29	168	-	-	-
Tamarack city	59	30	13	14	1	1	12	-	-	-
Turner township	144	74	40	19	1	10	16	-	-	-
Verdon township	44	23	15	5	1	-	3	-	-	-
Wagner township	320	142	85	60	9	24	38	-	-	-
Waukenabo township	340	135	97	89	8	11	74	-	-	-
Wealthwood township	262	128	76	33	13	12	29	-	-	-
White Pine township	34	18	10	5	-	1	3	-	-	-
Williams township	153	67	35	35	10	6	33	-	-	-
Workman township	194	90	59	34	3	8	27	-	-	-
Anoka County	295 106	106 428	64 650	100 696	8 901	14 431	84 441	2 978	2 285	693
Andover city	26 576	8 107	6 485	10 685	566	733	9 325	12	-	12
Anoka city	17 288	7 262	3 235	5 225	478	1 088	4 344	788	655	133
Bethel city	443	149	84	169	13	28	158	-	-	-
Blaine city (part)	44 839	15 898	9 709	15 374	1 559	2 299	12 801	103	-	103
Burns township	3 551	1 123	902	1 330	96	100	1 146	6	-	6
Centerville city	3 202	1 077	784	1 171	52	118	1 055	-	-	-
Circle Pines city	4 663	1 697	1 065	1 617	120	164	1 304	-	-	-
Columbia Heights city	18 373	8 033	3 467	4 792	869	1 212	3 763	147	121	26
Columbus township	3 947	1 328	995	1 385	112	127	1 076	10	-	10
Coon Rapids city	61 245	22 578	12 939	20 738	1 914	3 076	17 371	362	184	178
East Bethel city	10 941	3 607	2 545	3 992	305	492	3 434	-	-	-
Fridley city	27 231	11 328	5 504	7 486	1 011	1 902	6 065	218	53	165
Ham Lake city	12 706	4 139	3 061	4 673	339	494	3 875	4	-	4
Hilltop city	755	400	71	178	30	76	154	11	-	11
Lexington city	2 214	847	374	764	55	174	628	-	-	-
Lino Lakes city	15 560	4 857	3 768	6 210	289	436	5 497	1 231	1 208	23
Linwood township	4 659	1 578	1 118	1 619	128	216	1 361	9	-	9
Oak Grove city	6 837	2 200	1 678	2 534	166	259	2 103	66	61	5
Ramsey city	18 510	5 906	4 534	6 951	420	699	5 839	-	-	-
St. Francis city	4 907	1 638	968	1 872	118	311	1 679	3	3	-
Spring Lake Park city (part)	6 659	2 676	1 364	1 931	261	427	1 463	8	-	8
Becker County	29 517	11 844	6 766	9 069	729	1 109	7 826	483	440	43
Atlanta township	113	44	30	36	2	1	30	-	-	-
Audubon city	445	175	85	155	7	23	134	-	-	-
Audubon township	416	162	112	125	7	10	113	-	-	-
Burlington township	1 271	463	325	420	35	28	366	33	-	33
Callaway city	200	70	38	78	6	8	69	-	-	-
Callaway township	260	94	59	89	15	3	72	-	-	-
Carsonville township	252	99	56	83	4	10	71	-	-	-
Cormorant township	965	422	292	205	18	28	167	-	-	-
Cuba township	208	87	57	55	5	4	40	-	-	-
Detroit township	2 359	899	610	711	65	74	610	-	-	-
Detroit Lakes city	7 077	3 319	1 415	1 892	126	325	1 648	271	270	1
Eagle View township	165	62	35	49	8	11	50	-	-	-
Elbow Lake CDP (part)	82	28	11	33	3	7	30	-	-	-
Erie township	1 615	596	407	538	25	49	469	6	-	6
Evergreen township	290	102	77	101	7	3	88	-	-	-
Forest township	58	32	23	2	-	1	2	-	-	-
Frazee city	1 264	504	218	431	37	74	369	113	113	-
Green Valley township	346	124	77	126	13	6	102	-	-	-
Hamden township	220	81	56	70	4	9	56	-	-	-

Table 9. **Household Relationship and Group Quarters Population: 2000**—Con.

[For information on confidentiality protection, nonsampling error, and definitions, see text]

State County County Subdivision Place	Household population							Group quarters population		
			Relationship to householder							
	Total	House-holder	Spouse	Child	Other relatives	Non-relatives	Under 18 years, child and other relatives	Total	Institution-alized population	Non-institution-alized population
Becker County—Con.										
Height of Land township	639	244	172	188	11	24	147	-	-	-
Holmesville township	457	179	125	132	9	12	112	-	-	-
Lake Eunice township	1 198	506	323	314	17	38	272	-	-	-
Lake Park city	782	308	150	280	10	34	247	-	-	-
Lake Park township	361	149	97	100	6	9	78	57	57	-
Lake View township	1 727	662	452	533	26	54	454	3	-	3
Maple Grove township	405	147	72	129	31	26	122	-	-	-
Ogema city	143	62	23	43	4	11	33	-	-	-
Osage township	774	300	202	243	5	24	201	-	-	-
Pine Point township	419	132	43	162	47	35	168	-	-	-
Pine Point CDP (part)	329	99	23	127	46	34	139	-	-	-
Riceville township	103	35	27	39	-	2	32	-	-	-
Richwood township	610	225	160	185	12	28	155	-	-	-
Round Lake township	157	66	42	42	6	1	39	-	-	-
Elbow Lake CDP (part)	22	8	6	7	1	-	7	-	-	-
Pine Point CDP (part)	8	1	-	7	-	-	7	-	-	-
Runeberg township	387	130	86	145	14	12	114	-	-	-
Savannah township	162	58	46	55	-	3	47	-	-	-
Shell Lake township	314	135	76	80	9	14	66	-	-	-
Silver Leaf township	493	171	125	174	13	10	147	-	-	-
Spring Creek township	120	39	30	48	1	2	43	-	-	-
Spruce Grove township	358	131	87	120	15	5	110	-	-	-
Sugar Bush township	537	176	115	210	18	18	182	-	-	-
Toad Lake township	465	180	125	131	10	19	109	-	-	-
Two Inlets township	237	89	64	73	5	6	56	-	-	-
Walworth township	88	38	22	22	4	2	16	-	-	-
White Earth township	799	262	84	339	66	48	325	-	-	-
White Earth CDP	424	154	26	156	52	36	157	-	-	-
Wolf Lake city	31	17	6	5	1	2	5	-	-	-
Wolf Lake township	227	68	40	111	5	3	90	-	-	-
Beltrami County	37 752	14 337	7 062	11 995	1 743	2 615	10 854	1 898	532	1 366
Alaska township	197	81	45	51	10	10	41	-	-	-
Battle township	60	22	10	27	-	1	18	-	-	-
Bemidji city	10 385	4 669	1 586	2 626	343	1 161	2 352	1 532	362	1 170
Bemidji township	2 829	1 012	621	940	70	186	809	105	-	105
Benville township	65	28	17	17	2	1	17	-	-	-
Birch township	116	44	32	36	4	-	34	-	-	-
Blackduck city	650	304	122	178	17	29	167	46	46	-
Brook Lake UT	200	79	37	56	17	11	49	-	-	-
Buzzle township	286	114	73	71	13	15	58	-	-	-
Cormant township	207	72	48	78	2	7	71	-	-	-
Durand township	175	76	43	44	7	5	37	-	-	-
Eckles township	1 033	368	202	342	46	75	325	-	-	-
Frohn township	1 408	497	341	470	44	56	397	-	-	-
Funkley city	15	6	4	4	-	1	4	-	-	-
Grant Valley township	1 450	526	330	510	27	57	442	-	-	-
Hagali township	314	121	91	97	4	1	80	5	-	5
Hamre township	15	9	3	3	-	-	3	-	-	-
Hines township	674	244	168	216	27	19	180	-	-	-
Hornet township	227	80	51	78	6	12	65	-	-	-
Jones township	277	99	66	93	6	13	80	-	-	-
Kelliher city	265	121	46	87	7	4	81	29	29	-
Kelliher township	150	52	31	51	6	10	41	-	-	-
Lammers township	492	179	105	180	11	17	154	-	-	-
Langor township	186	68	43	64	5	6	56	-	-	-
Lee township	36	15	9	11	-	1	9	-	-	-
Liberty township	623	232	148	209	14	20	177	-	-	-
Lower Red Lake UT	5 013	1 323	340	2 162	792	396	2 257	44	9	35
Little Rock CDP	1 055	281	75	462	143	94	462	-	-	-
Ponemah CDP	874	209	44	367	175	79	420	-	-	-
Redby CDP	930	244	75	413	130	68	412	27	9	18
Red Lake CDP	1 413	400	98	583	242	90	612	17	-	17
Maple Ridge township	108	42	24	35	4	3	29	-	-	-
Minnie township	19	11	4	3	1	-	-	-	-	-
Moose Lake township	205	75	49	63	10	8	59	-	-	-
Nebish township	318	110	67	117	9	15	99	-	-	-
North Beltrami UT	43	17	11	13	1	1	10	-	-	-
Northern township	3 928	1 469	936	1 253	78	192	1 100	93	82	11
O'Brien township	56	23	16	13	2	2	11	-	-	-
Port Hope township	580	217	145	189	7	22	162	10	-	10
Quiring township	85	34	19	25	3	4	22	-	-	-
Roosevelt township	219	98	52	52	1	16	41	-	-	-
Shooks township	186	67	46	66	6	1	59	4	4	-
Shotley township	54	29	19	5	-	1	3	-	-	-
Shotley Brook UT	17	8	6	3	-	-	3	-	-	-
Solway city	69	27	13	23	2	4	22	-	-	-
Spruce Grove township	63	22	16	22	3	-	15	-	-	-
Steenerson township	28	11	7	8	-	2	4	-	-	-
Sugar Bush township	193	70	39	51	10	23	39	-	-	-
Summit township	246	98	75	71	-	2	58	13	-	13
Taylor township	108	42	25	36	1	4	25	-	-	-
Ten Lake township	1 005	312	139	386	77	91	352	-	-	-
Tenstrike city	195	83	47	56	4	5	52	-	-	-
Turtle Lake township	1 117	429	308	324	22	34	283	5	-	5
Turtle River city	75	34	18	16	-	7	15	-	-	-
Turtle River township	1 086	394	273	361	11	47	298	12	-	12
Upper Red Lake UT	25	10	7	5	2	1	7	-	-	-
Waskish township	116	61	32	17	3	3	12	-	-	-
Wilton city	186	73	39	59	5	10	51	-	-	-
Woodrow township	74	30	18	22	1	3	19	-	-	-
Benton County	33 457	13 065	6 801	10 716	740	2 135	9 053	769	518	251
Alberta township	772	251	178	317	17	9	250	-	-	-
Foley city	1 963	756	382	688	43	94	575	191	191	-
Gilman city	215	85	52	62	3	13	48	-	-	-

Table 9. **Household Relationship and Group Quarters Population: 2000**—Con.

[For information on confidentiality protection, nonsampling error, and definitions, see text]

State County County Subdivision Place	Household population							Group quarters population		
			Relationship to householder							
	Total	House-holder	Spouse	Child	Other relatives	Non-relatives	Under 18 years, child and other relatives	Total	Institution-alized population	Non-institution-alized population
Benton County—Con.										
Gilmanton township	769	266	185	282	14	22	208	-	-	-
Glendorado township	785	251	183	303	29	19	235	-	-	-
Graham township	567	169	133	247	12	6	206	-	-	-
Granite Ledge township	685	229	158	241	22	35	188	-	-	-
Langola township	916	291	239	355	18	13	281	-	-	-
Mayhew Lake township	804	253	184	331	19	17	254	-	-	-
Maywood township	860	302	215	311	10	22	253	-	-	-
Minden township	1 790	627	475	609	43	36	489	-	-	-
Rice city	711	247	155	268	11	30	245	-	-	-
Ronneby city	16	6	2	6	-	2	5	-	-	-
Royalton city (part)	-	-	-	-	-	-	-	-	-	-
St. Cloud city (part)	6 262	2 952	844	1 385	196	885	1 246	129	-	129
St. George township	924	312	225	333	20	34	268	-	-	-
Sartell city (part)	1 849	841	288	520	33	167	441	162	162	-
Sauk Rapids city	9 926	3 921	2 041	3 229	161	574	2 812	287	165	122
Sauk Rapids township	723	270	172	232	15	34	194	-	-	-
Watab township	2 920	1 036	690	997	74	123	855	-	-	-
Big Stone County	5 647	2 377	1 416	1 684	72	98	1 434	173	155	18
Akron township	196	79	59	55	-	3	44	-	-	-
Almond township	159	61	39	56	1	2	48	31	31	-
Artichoke township	84	31	23	28	1	1	27	-	-	-
Barry city	25	12	6	7	-	-	5	-	-	-
Big Stone township	253	105	74	61	9	4	50	-	-	-
Ortonville city (part)	2	1	1	-	-	-	-	-	-	-
Browns Valley township	438	183	103	142	3	7	123	-	-	-
Beardsley city	262	125	58	71	3	5	64	-	-	-
Clinton city	447	195	104	133	6	9	114	6	-	6
Correll city	47	23	13	9	-	2	8	-	-	-
Foster township	123	57	40	22	1	3	18	-	-	-
Graceville city	552	257	132	153	1	9	134	53	53	-
Graceville township	205	54	48	101	2	-	81	-	-	-
Malta township	90	29	23	36	1	1	36	-	-	-
Moonshine township	150	55	38	45	6	6	40	-	-	-
Johnson city	32	16	8	6	1	1	3	-	-	-
Odessa city	113	55	30	22	3	3	14	-	-	-
Odessa township	147	61	47	37	1	1	32	-	-	-
Ortonville township	2 204	977	534	630	23	40	538	83	71	12
Ortonville city (part)	2 073	922	497	595	21	38	510	83	71	12
Otrey township	104	35	28	38	1	2	32	-	-	-
Prior township	223	79	58	72	9	5	59	-	-	-
Toqua township	87	29	17	37	4	-	31	-	-	-
Blue Earth County	51 825	21 062	10 229	13 898	1 007	5 629	11 688	4 116	556	3 560
Amboy city	575	242	140	172	8	13	153	-	-	-
Beauford township	442	159	107	151	6	19	128	-	-	-
Butternut Valley township	382	133	100	130	6	13	106	-	-	-
Cambria township	271	107	69	86	-	9	74	-	-	-
Ceresco township	255	94	66	87	7	1	68	-	-	-
Danville township	262	95	70	87	6	4	63	-	-	-
Decoria township	922	329	250	289	23	31	246	-	-	-
Eagle Lake city	1 787	651	378	645	22	91	556	-	-	-
Garden City township	700	268	186	207	9	30	163	-	-	-
Good Thunder city	592	217	138	213	5	19	190	-	-	-
Jamestown township	628	231	168	202	10	17	160	-	-	-
Judson township	587	232	154	169	8	24	134	4	-	4
Lake Crystal city	2 368	940	543	754	39	92	651	52	33	19
Le Ray township	846	295	211	298	15	27	233	-	-	-
Lime township	1 314	498	327	391	30	68	317	-	-	-
Lincoln township	227	90	61	65	8	3	61	-	-	-
Lyra township	378	138	93	136	3	8	117	-	-	-
McPherson township	470	167	114	147	2	40	124	-	-	-
Madison Lake city	837	319	177	265	26	50	242	-	-	-
Mankato city (part)	28 588	12 367	4 540	6 332	624	4 725	5 355	3 839	328	3 511
Mankato township	1 828	626	474	645	21	62	531	5	-	5
Mapleton city	1 585	637	365	511	16	56	442	93	76	17
Mapleton township	310	112	82	97	6	13	76	-	-	-
Medo township	374	126	96	129	16	7	107	-	-	-
Minnesota Lake city (part)	-	-	-	-	-	-	-	-	-	-
North Mankato city (part)	-	-	-	-	-	-	-	-	-	-
Pemberton city	246	84	54	93	9	6	72	-	-	-
Pleasant Mound township	235	96	67	67	2	3	57	-	-	-
Rapidan township	1 061	393	290	350	10	18	272	-	-	-
St. Clair city	827	295	184	304	16	28	261	-	-	-
Shelby township	294	114	81	92	2	5	79	-	-	-
Skyline city	326	124	102	97	1	2	80	4	-	4
South Bend township	1 372	527	293	406	36	110	332	119	119	-
Sterling township	276	111	75	83	2	5	64	-	-	-
Vernon Center city	359	132	91	114	7	15	101	-	-	-
Vernon Center township	301	113	83	84	6	15	73	-	-	-
Brown County	25 750	10 598	6 075	7 925	361	791	6 678	1 161	110	1 051
Albin township	329	126	89	102	4	8	84	-	-	-
Bashaw township	255	97	73	80	3	2	68	-	-	-
Burnstown township	260	106	70	76	1	7	67	-	-	-
Cobden city	61	23	17	16	-	5	15	-	-	-
Comfrey city (part)	345	155	89	78	1	22	68	12	-	12
Cottonwood township	938	340	236	324	16	22	262	-	-	-
Eden township	321	123	78	102	8	10	71	-	-	-
Evan city	91	37	16	25	6	7	24	-	-	-
Hanska city	443	187	104	126	6	20	106	-	-	-
Home township	667	227	170	241	16	13	204	133	56	77
Lake Hanska township	322	124	81	110	1	6	87	-	-	-
Leavenworth township	336	120	83	119	10	4	106	-	-	-
Linden township	343	122	86	120	8	7	92	-	-	-
Milford township	792	269	213	285	6	19	228	1	-	1

Table 9. **Household Relationship and Group Quarters Population: 2000**—Con.

[For information on confidentiality protection, nonsampling error, and definitions, see text]

State County County Subdivision Place	Household population							Group quarters population		
			Relationship to householder							
	Total	House-holder	Spouse	Child	Other relatives	Non-relatives	Under 18 years, child and other relatives	Total	Institution-alized population	Non-institution-alized population
Brown County—Con.										
Mulligan township	245	93	64	80	1	7	64	-	-	-
New Ulm city	12 708	5 494	2 904	3 650	181	479	3 075	886	54	832
North Star township	325	105	87	125	6	2	105	-	-	-
Prairieville township	346	119	90	131	2	4	100	-	-	-
Sigel township	432	151	114	149	6	12	120	-	-	-
Sleepy Eye city	3 511	1 479	788	1 128	46	70	978	4	-	4
Springfield city	2 090	897	482	635	24	52	569	125	-	125
Stark township	384	137	91	142	7	7	122	-	-	-
Stately township	206	67	50	81	2	6	63	-	-	-
Carlton County	30 199	12 064	6 813	9 284	745	1 293	7 818	1 472	1 341	131
Atkinson township	319	124	82	91	11	11	71	-	-	-
Automba township	137	52	28	32	16	9	27	-	-	-
Barnum city	525	226	98	160	13	28	148	-	-	-
Barnum township	978	375	255	285	20	43	238	-	-	-
Beseman township	149	54	32	53	2	8	48	-	-	-
Blackhoof township	753	276	202	225	19	31	194	-	-	-
Carlton city	679	306	132	204	9	28	165	131	131	-
Clear Creek UT	118	48	27	29	6	8	28	-	-	-
Cloquet city	11 019	4 636	2 183	3 309	321	570	2 802	182	109	73
Cromwell city	143	65	34	37	4	3	32	-	-	-
Eagle township	565	232	148	150	19	16	123	-	-	-
Holyoke township	179	82	40	43	7	7	38	-	-	-
Kalevala township	302	125	69	93	5	10	69	-	-	-
Kettle River city	168	75	32	46	2	13	42	-	-	-
Lakeview township	194	84	54	38	6	12	32	-	-	-
Mahtowa township	494	189	123	152	13	17	120	-	-	-
Moose Lake city	1 174	577	222	312	18	45	274	1 065	1 054	11
Moose Lake township	953	366	244	285	24	34	249	3	-	3
North Carlton UT	911	329	196	313	33	40	287	47	47	-
Perch Lake township	998	385	216	331	23	43	270	-	-	-
Scanlon city	838	365	208	210	18	37	182	-	-	-
Silver township	389	148	104	122	8	7	101	-	-	-
Silver Brook township	609	209	156	207	6	31	163	-	-	-
Skelton township	372	128	95	123	8	18	99	-	-	-
Split Rock township	124	55	24	40	2	3	36	-	-	-
Thomson city	153	64	40	43	2	4	28	-	-	-
Thomson township	4 355	1 527	1 121	1 522	71	114	1 256	6	-	6
Twin Lakes township	1 874	681	485	591	48	69	496	38	-	38
Wrenshall city	308	111	70	110	4	13	99	-	-	-
Wrenshall township	326	128	77	102	5	14	82	-	-	-
Wright city	93	42	16	26	2	7	19	-	-	-
Carver County	69 186	24 356	16 184	24 978	1 278	2 390	21 817	1 019	339	680
Benton township	939	307	223	362	22	25	261	-	-	-
Camden township	955	316	247	364	15	13	279	-	-	-
Carver city	1 266	458	303	413	28	64	358	-	-	-
Chanhassen city (part)	20 317	6 914	4 925	7 623	319	536	7 001	4	-	4
Chaska city	17 240	6 104	3 606	6 313	430	787	5 588	209	174	35
Chaska township	154	65	39	46	3	1	36	-	-	-
Cologne city	1 012	385	238	309	27	53	277	-	-	-
Dahlgren township	1 453	479	368	527	28	51	425	-	-	-
Hamburg city	538	206	137	174	5	16	133	-	-	-
Hancock township	367	121	89	137	10	10	107	-	-	-
Hollywood township	1 102	371	282	392	21	36	286	-	-	-
Laketown township	1 860	637	514	643	24	42	527	471	-	471
Mayer city	554	199	133	188	11	23	147	-	-	-
New Germany city	346	143	80	102	6	15	82	-	-	-
Norwood Young America city	3 108	1 171	681	1 096	49	111	905	-	-	-
San Francisco township	888	293	217	332	17	29	279	-	-	-
Victoria city	3 959	1 367	1 039	1 401	36	116	1 255	66	17	49
Waconia city	6 719	2 568	1 566	2 255	90	240	2 011	95	95	-
Waconia township	1 284	429	319	466	19	51	387	-	-	-
Watertown city	2 922	1 078	618	1 046	59	121	868	107	53	54
Watertown township	1 379	478	354	485	34	28	384	53	-	53
Young America township	824	267	206	304	25	22	221	14	-	14
Cass County	26 717	10 893	6 360	7 422	882	1 160	6 553	433	128	305
Ansel township	101	33	28	34	6	-	29	-	-	-
Backus city	311	123	54	109	13	12	93	-	-	-
Barclay township	516	212	123	154	15	12	130	-	-	-
Becker township	485	169	107	186	8	15	157	-	-	-
Bena city	110	48	15	38	6	3	30	-	-	-
Beulah township	57	28	18	8	2	1	6	-	-	-
Birch Lake township	573	259	181	113	8	12	98	-	-	-
Blind Lake township	88	31	20	37	-	-	36	-	-	-
Boy Lake township	132	58	31	31	3	9	21	-	-	-
Boy River city	38	18	5	10	4	1	11	-	-	-
Boy River township	100	36	18	34	5	7	32	-	-	-
Bull Moose township	107	38	28	36	-	5	33	-	-	-
Bungo township	111	40	29	37	1	4	31	-	-	-
Byron township	118	48	31	34	4	1	26	-	-	-
Cass Lake city	856	331	80	284	99	62	304	4	-	4
Chickamaw Beach city	148	63	45	32	5	3	27	-	-	-
Crooked Lake township	498	249	159	75	4	11	65	-	-	-
Deerfield township	154	53	41	52	6	2	51	-	-	-
East Cass UT	43	21	13	7	2	-	6	-	-	-
East Gull Lake city	978	370	271	297	14	26	249	-	-	-
Fairview township	567	224	168	144	9	22	126	-	-	-
Federal Dam city	101	43	17	34	4	3	34	-	-	-
Gould township	249	95	38	82	12	22	69	-	-	-
Hackensack city	285	132	64	61	7	21	52	-	-	-
Hiram township	334	157	109	53	8	7	44	-	-	-
Home Brook township	188	72	40	56	8	12	43	3	-	3
Inguadona township	190	86	54	31	5	14	24	-	-	-
Kego township	465	200	117	116	12	20	108	-	-	-

Table 9. **Household Relationship and Group Quarters Population: 2000**—Con.

[For information on confidentiality protection, nonsampling error, and definitions, see text]

State County County Subdivision Place	Household population							Group quarters population		
			Relationship to householder							
	Total	House-holder	Spouse	Child	Other relatives	Non-relatives	Under 18 years, child and other relatives	Total	Institution-alized population	Non-institution-alized population
Cass County—Con.										
Lake Shore city	966	436	305	181	19	25	156	-	-	-
Leech Lake township	384	155	100	95	14	20	81	-	-	-
Lima township	111	40	33	36	2	-	34	-	-	-
Longville city	180	103	44	29	3	1	21	-	-	-
Loon Lake township	376	143	97	120	6	10	101	-	-	-
McKinley township	130	47	31	43	4	5	38	-	-	-
Maple township	291	108	70	94	12	7	86	-	-	-
May township	730	265	181	241	16	27	204	-	-	-
Meadow Brook township	183	80	42	37	9	15	36	-	-	-
Moose Lake township	142	49	31	53	3	6	40	-	-	-
Motley city (part)	2	1	1	-	-	-	-	-	-	-
North Cass UT	348	119	58	116	26	29	108	-	-	-
North Central Cass UT	24	10	7	6	1	-	3	-	-	-
Otter Tail Peninsula township	43	22	14	4	3	-	4	-	-	-
Pike Bay township	1 643	528	197	577	200	141	582	-	-	-
Pillager city	409	167	79	126	10	27	109	11	8	3
Pine Lake township	170	81	48	32	3	6	24	-	-	-
Pine River city	903	438	164	262	15	24	235	25	-	25
Pine River township	1 061	394	254	353	23	37	303	-	-	-
Ponto Lake township	530	253	163	91	6	17	69	-	-	-
Poplar township	173	61	40	57	7	8	46	-	-	-
Powers township	821	340	200	204	29	48	175	97	-	97
Remer city	372	178	70	103	5	16	94	-	-	-
Remer township	183	73	45	50	6	9	42	-	-	-
Rogers township	43	25	15	2	1	-	2	-	-	-
Salem township	78	33	23	21	1	-	15	-	-	-
Shingobee township	1 589	652	408	429	44	56	384	156	21	135
Slater township	219	92	57	58	5	7	49	30	-	30
Smoky Hollow township	61	28	13	15	4	1	13	-	-	-
Sylvan township	1 962	717	497	637	31	80	554	3	3	-
Thunder Lake township	262	134	74	37	5	12	34	-	-	-
Torrey township	122	57	38	18	2	7	15	-	-	-
Trelipe township	174	81	43	29	3	18	22	-	-	-
Turtle Lake township	699	271	161	208	18	41	181	-	-	-
Wabedo township	375	175	129	51	2	18	42	-	-	-
Wahnena UT	197	67	44	76	5	5	70	-	-	-
Walden township	401	143	90	146	4	18	127	4	-	4
Walker city	969	449	196	261	24	39	233	100	96	4
Wilkinson township	270	106	56	68	27	13	59	-	-	-
Wilson township	551	208	116	184	8	35	158	-	-	-
Woodrow township	667	327	222	87	6	25	69	-	-	-
Chippewa County	12 791	5 361	3 054	3 811	191	374	3 272	297	216	81
Big Bend township	257	105	64	77	4	7	67	-	-	-
Clara City city	1 297	591	327	328	19	32	278	96	89	7
Crate township	247	84	62	95	3	3	81	-	-	-
Grace township	134	50	34	44	5	1	33	-	-	-
Granite Falls township	222	88	66	55	5	8	49	-	-	-
Granite Falls city (part)	1 045	464	231	285	22	43	265	-	-	-
Havelock township	189	71	55	60	-	3	48	-	-	-
Kragero township	164	64	45	46	3	6	37	-	-	-
Leenthrop township	280	99	69	102	4	6	84	116	116	-
Lone Tree township	256	86	68	95	2	5	82	-	-	-
Louriston township	211	68	53	83	2	5	75	-	-	-
Mandt township	175	74	51	43	3	4	35	-	-	-
Maynard city	388	163	95	119	4	7	102	-	-	-
Milan city	326	150	73	94	1	8	83	-	-	-
Montevideo city	5 261	2 353	1 143	1 512	76	177	1 293	85	11	74
Rheiderland township	328	104	84	137	2	1	122	-	-	-
Rosewood township	303	115	85	94	4	5	73	-	-	-
Sparta township	814	311	220	249	10	24	215	-	-	-
Stoneham township	260	86	69	96	5	4	74	-	-	-
Tunsberg township	183	68	56	54	2	3	45	-	-	-
Watson city	209	86	39	57	8	19	54	-	-	-
Woods township	242	81	65	86	7	3	77	-	-	-
Chisago County	40 346	14 454	9 324	13 908	885	1 775	12 037	755	649	106
Amador township	744	264	177	242	14	47	202	-	-	-
Center City city	515	194	129	162	5	25	138	67	53	14
Chisago City city	2 509	1 038	534	758	48	131	639	113	96	17
Chisago Lake township	3 260	1 127	843	1 137	64	89	983	16	-	16
Fish Lake township	1 723	617	421	540	56	89	471	-	-	-
Franconia township	961	316	231	365	15	34	310	167	167	-
Harris city	1 121	377	239	401	40	64	354	-	-	-
Lent township	1 992	657	509	726	31	69	594	-	-	-
Lindstrom city	3 015	1 225	715	904	51	120	770	-	-	-
Nessel township	1 746	668	462	504	35	77	432	19	-	19
North Branch city	8 011	2 815	1 723	2 912	181	380	2 581	12	5	7
Rush City city	1 790	705	317	593	43	132	536	312	303	9
Rushseba township	769	274	197	250	24	24	208	-	-	-
Shafer city	343	124	57	127	10	25	108	-	-	-
Shafer township	646	219	155	228	30	14	191	-	-	-
Stacy city	1 278	466	228	448	52	84	406	-	-	-
Sunrise township	1 594	538	400	554	36	66	467	-	-	-
Taylors Falls city	950	369	189	311	24	57	274	1	-	1
Wyoming city	3 008	1 023	708	1 143	37	97	980	40	25	15
Wyoming township	4 371	1 438	1 090	1 603	89	151	1 393	8	-	8
Clay County	47 168	18 670	10 054	14 644	903	2 897	12 548	4 061	727	3 334
Alliance township	246	95	72	73	3	3	61	-	-	-
Barnesville city	2 095	865	471	664	31	64	560	78	65	13
Barnesville township	149	55	42	46	1	5	37	-	-	-
Comstock city	123	47	33	37	1	5	31	-	-	-
Cromwell township	323	108	81	112	9	13	93	-	-	-
Dilworth city	3 001	1 160	577	1 068	63	133	939	-	-	-
Eglon township	440	152	122	154	4	8	132	-	-	-

Table 9. **Household Relationship and Group Quarters Population: 2000**—Con.

[For information on confidentiality protection, nonsampling error, and definitions, see text]

State County County Subdivision Place	Household population							Group quarters population		
			Relationship to householder							
	Total	House-holder	Spouse	Child	Other relatives	Non-relatives	Under 18 years, child and other relatives	Total	Institution-alized population	Non-institution-alized population
Clay County—Con.										
Elkton township	283	104	76	95	3	5	71	-	-	-
Elmwood township	371	135	104	123	3	6	99	-	-	-
Felton city	216	91	45	72	4	4	68	-	-	-
Felton township	108	41	23	40	2	2	27	-	-	-
Flowing township	97	33	24	39	-	1	29	-	-	-
Georgetown city	125	50	35	36	-	4	30	-	-	-
Georgetown township	188	69	48	60	5	6	50	-	-	-
Glyndon city	1 049	359	234	402	27	27	356	-	-	-
Glyndon township	281	97	80	92	9	3	83	-	-	-
Goose Prairie township	199	64	53	74	5	3	63	-	-	-
Hagen township	153	56	42	44	7	4	40	-	-	-
Hawley city	1 825	744	423	584	34	40	498	57	49	8
Hawley township	459	147	105	180	13	14	148	-	-	-
Highland Grove township	304	104	79	114	3	4	93	-	-	-
Hitterdal city	201	86	48	57	3	7	51	-	-	-
Holy Cross township	129	47	41	39	-	2	35	-	-	-
Humboldt township	239	82	66	85	4	2	73	-	-	-
Keene township	127	47	31	46	1	2	37	1	-	1
Kragnes township	319	114	91	102	1	11	86	-	-	-
Kurtz township	288	101	75	97	6	9	76	-	-	-
Moland township	340	124	86	121	1	8	110	-	-	-
Moorhead city	28 341	11 660	5 515	8 254	573	2 339	7 127	3 836	524	3 312
Moorhead township	442	153	119	135	15	20	108	-	-	-
Morken township	203	67	53	76	4	3	63	-	-	-
Oakport township	1 677	572	460	564	35	46	469	12	12	-
Oakport CDP	1 334	446	371	460	24	33	382	-	-	-
Parke township	450	167	126	149	3	5	117	-	-	-
Riverton township	462	159	112	160	6	25	132	-	-	-
Sabin city	421	152	105	146	3	15	122	-	-	-
Skree township	166	62	44	53	4	3	45	-	-	-
Spring Prairie township	364	111	85	151	6	11	125	-	-	-
Tansem township	222	79	65	73	3	2	64	-	-	-
Ulen city	455	203	90	132	6	24	117	77	77	-
Ulen township	163	61	40	55	2	5	49	-	-	-
Viding township	124	47	33	40	-	4	34	-	-	-
Clearwater County	8 243	3 330	1 890	2 512	231	280	2 160	180	164	16
Bagley city	1 132	553	216	295	22	46	251	103	99	4
Bear Creek township	107	44	28	32	1	2	29	-	-	-
Clearbrook city	486	237	101	122	10	16	113	65	65	-
Clover township	116	49	26	35	4	2	32	-	-	-
Copley township	859	327	214	278	21	19	236	-	-	-
Dudley township	365	123	84	137	13	8	119	-	-	-
Eddy township	322	133	86	98	3	2	80	-	-	-
Falk township	261	87	54	97	10	13	86	-	-	-
Gonvick city	294	137	64	79	7	7	64	-	-	-
Greenwood township	96	35	27	29	1	4	24	-	-	-
Hangaard township	8	4	1	3	-	-	3	-	-	-
Holst township	316	130	81	87	7	11	74	-	-	-
Itasca township	136	56	40	34	-	6	29	-	-	-
La Prairie township	371	109	47	139	44	32	132	-	-	-
Elbow Lake CDP (part)	-	-	-	-	-	-	-	-	-	-
Rice Lake CDP	226	61	26	84	31	24	82	-	-	-
Leon township	345	135	89	108	9	4	96	-	-	-
Leonard city	29	17	7	3	2	-	2	-	-	-
Minerva township	283	97	65	92	16	13	83	-	-	-
Moose Creek township	227	96	59	57	6	9	49	-	-	-
Nora township	403	149	99	122	12	21	102	5	-	5
North Clearwater UT	85	27	10	33	11	4	24	-	-	-
Pine Lake township	324	139	90	82	7	6	64	-	-	-
Popple township	564	207	131	189	8	29	159	-	-	-
Rice township	134	56	34	40	2	2	31	-	-	-
Shevlin city	160	69	32	49	-	10	40	-	-	-
Shevlin township	427	148	104	160	8	7	140	7	-	7
Sinclair township	175	79	46	44	2	4	36	-	-	-
South Clearwater UT	72	31	18	18	4	1	18	-	-	-
Winsor township	146	56	37	50	1	2	44	-	-	-
Cook County	5 111	2 350	1 221	1 180	88	272	1 034	57	57	-
East Cook UT	814	372	214	180	11	37	156	-	-	-
Grand Marais city	1 296	645	277	292	20	62	250	57	57	-
Grand Portage UT	557	247	81	149	20	60	144	-	-	-
Lutsen township	360	172	92	76	5	15	68	-	-	-
Schroeder township	187	84	53	37	1	12	35	-	-	-
Tofte township	226	102	60	53	7	4	43	-	-	-
West Cook UT	1 671	728	444	393	24	82	338	-	-	-
Cottonwood County	11 761	4 917	2 856	3 456	182	350	2 951	406	251	155
Amboy township	172	73	49	44	3	3	35	-	-	-
Amo township	140	52	38	45	2	3	39	-	-	-
Ann township	191	75	61	50	2	3	37	-	-	-
Bingham Lake city	167	60	37	64	2	4	51	-	-	-
Carson township	311	116	86	100	4	5	78	-	-	-
Comfrey city (part)	10	5	3	1	-	1	1	-	-	-
Dale township	154	65	43	38	-	8	30	-	-	-
Delton township	146	55	40	44	3	4	36	-	-	-
Germantown township	224	80	60	81	2	1	67	-	-	-
Great Bend township	326	125	88	101	6	6	85	-	-	-
Highwater township	169	66	50	47	4	2	42	-	-	-
Jeffers city	396	184	95	97	3	17	76	-	-	-
Lakeside township	255	97	77	74	4	3	63	-	-	-
Midway township	297	105	84	98	4	6	87	-	-	-
Mountain Lake city	1 969	817	433	629	38	52	548	113	113	-
Mountain Lake township	387	99	84	180	10	14	161	55	-	55
Rose Hill township	189	69	53	63	-	4	59	-	-	-
Selma township	204	84	56	51	7	6	44	-	-	-

Table 9. **Household Relationship and Group Quarters Population: 2000**—Con.

[For information on confidentiality protection, nonsampling error, and definitions, see text]

State County County Subdivision Place	Household population							Group quarters population		
			Relationship to householder							
	Total	House-holder	Spouse	Child	Other relatives	Non-relatives	Under 18 years, child and other relatives	Total	Institution-alized population	Non-institution-alized population
Cottonwood County—Con.										
Southbrook township	112	40	29	39	2	2	31	-	-	-
Springfield township	161	64	46	45	2	4	37	-	-	-
Storden city	274	120	73	65	5	11	53	-	-	-
Storden township	198	87	53	45	4	9	42	-	-	-
Westbrook city	755	367	178	177	10	23	153	-	-	-
Westbrook township	258	102	74	75	3	4	63	44	44	-
Windom city	4 296	1 910	966	1 203	62	155	1 033	194	94	100
Crow Wing County	54 058	22 250	12 615	15 488	1 147	2 558	13 284	1 041	706	335
Baxter city	5 509	1 921	1 391	1 966	88	143	1 733	46	-	46
Bay Lake township	923	421	286	182	20	14	158	-	-	-
Brainerd city	12 564	5 623	2 012	3 565	316	1 048	3 133	614	361	253
Breezy Point city	979	413	274	229	17	46	205	-	-	-
Center township	804	325	219	209	27	24	168	4	-	4
Crosby city	2 158	989	399	607	63	100	546	141	141	-
Crosslake city	1 893	899	575	346	26	47	273	-	-	-
Crow Wing township	1 207	417	266	443	33	48	384	5	-	5
Cuyuna city	231	90	55	68	4	14	59	-	-	-
Daggett Brook township	448	155	109	161	7	16	131	-	-	-
Dean Lake UT	89	36	19	29	2	3	19	-	-	-
Deerwood city	590	256	120	187	11	16	158	-	-	-
Deerwood township	1 244	479	367	345	20	33	286	-	-	-
Emily city	847	368	215	215	21	28	187	-	-	-
Fairfield township	275	125	77	56	7	10	40	-	-	-
Fifty Lakes city	392	194	126	57	4	11	44	-	-	-
Fort Ripley city	74	34	21	11	3	5	5	-	-	-
Fort Ripley township	600	240	159	169	14	18	133	-	-	-
Gail Lake township	92	43	27	19	1	2	14	-	-	-
Garrison city	213	113	40	32	8	20	30	-	-	-
Garrison township	796	355	220	167	8	46	141	-	-	-
Ideal township	950	435	290	198	7	20	162	-	-	-
Irondale township	1 113	430	276	342	23	42	286	-	-	-
Ironton city	498	231	98	133	13	23	127	-	-	-
Jenkins city	287	113	54	97	6	17	75	-	-	-
Jenkins township	425	176	130	97	2	20	88	-	-	-
Lake Edwards township	1 995	785	533	558	49	70	470	-	-	-
Little Pine township	86	34	20	26	3	3	21	-	-	-
Long Lake township	1 025	395	275	310	15	30	247	-	-	-
Manhattan Beach city	50	22	15	6	2	5	5	-	-	-
Maple Grove township	665	239	169	226	13	18	189	-	-	-
Mission township	733	323	208	168	10	24	132	-	-	-
Nisswa city	1 940	819	516	486	44	75	424	13	-	13
Nokay Lake township	681	255	179	213	15	19	180	-	-	-
Oak Lawn township	1 589	586	383	498	41	81	415	204	204	-
Pelican township	400	169	113	96	6	16	79	-	-	-
Pequot Lakes city	939	479	175	231	13	41	215	8	-	8
Perry Lake township	237	86	62	76	1	12	68	-	-	-
Platte Lake township	305	112	68	102	7	16	77	-	-	-
Rabbit Lake township	348	121	93	117	9	8	99	-	-	-
Riverton city	115	51	23	30	3	8	26	-	-	-
Roosevelt township	534	226	142	122	16	28	107	-	-	-
Ross Lake township	134	69	42	17	3	3	15	-	-	-
St. Mathias township	490	169	121	177	11	12	157	-	-	-
Sibley township	855	327	224	252	9	43	214	-	-	-
Timothy township	147	61	39	42	3	2	36	-	-	-
Trommald city	125	47	25	43	2	8	37	-	-	-
West Crow Wing UT	5 138	1 870	1 278	1 665	112	213	1 406	6	-	6
Wolford township	326	124	87	97	9	9	80	-	-	-
Dakota County	353 583	131 151	77 648	119 495	8 810	16 479	102 380	2 321	1 070	1 251
Apple Valley city	45 290	16 344	10 413	15 890	1 052	1 591	13 378	237	192	45
Burnsville city	59 877	23 687	12 503	18 135	1 722	3 830	15 511	343	131	212
Castle Rock township	1 491	514	370	522	31	54	402	4	-	4
Coates city	163	64	29	56	3	11	42	-	-	-
Douglas township	760	235	180	302	19	24	252	-	-	-
Eagan city	63 392	23 773	13 753	21 361	1 462	3 043	18 849	165	-	165
Empire township	1 630	515	377	637	33	68	537	8	-	8
Eureka township	1 490	496	368	545	37	44	445	-	-	-
Farmington city	12 295	4 169	2 808	4 580	273	465	4 160	70	62	8
Greenvale township	684	227	168	254	16	19	208	-	-	-
Hampton city	434	156	91	158	8	21	142	-	-	-
Hampton township	986	320	243	378	10	35	312	-	-	-
Hastings city (part)	17 540	6 640	3 774	5 884	379	863	4 860	661	247	414
Inver Grove Heights city	29 488	11 257	6 353	9 483	770	1 625	7 984	263	213	50
Lakeville city	43 089	13 609	10 011	17 171	836	1 462	15 366	39	-	39
Lilydale city	552	338	139	49	5	21	33	-	-	-
Marshan township	1 255	404	306	451	29	65	361	8	6	2
Mendota city	197	80	28	57	15	17	49	-	-	-
Mendota Heights city	11 375	4 178	2 902	3 844	181	270	3 140	59	-	59
Miesville city	131	52	32	38	1	8	27	4	-	4
New Trier city	114	31	24	54	-	5	44	2	-	2
Nininger township	865	280	226	314	18	27	237	-	-	-
Northfield city (part)	557	216	172	156	4	9	138	-	-	-
Randolph city	318	117	76	103	11	11	92	-	-	-
Randolph township	536	192	143	172	13	16	135	-	-	-
Ravenna township	2 355	734	622	879	54	66	727	-	-	-
Rosemount city	14 609	4 742	3 326	5 706	335	500	5 065	10	-	10
Sciota township	285	92	72	102	7	12	90	-	-	-
South St. Paul city	20 072	8 123	3 818	6 174	757	1 200	4 990	95	-	95
Sunfish Lake city	504	173	135	178	10	8	151	-	-	-
Vermillion city	437	160	109	146	3	19	105	-	-	-
Vermillion township	1 243	395	282	493	26	47	392	-	-	-
Waterford township	517	193	126	160	20	18	129	-	-	-
West St. Paul city	19 052	8 645	3 669	5 063	670	1 005	4 027	353	219	134

Table 9. **Household Relationship and Group Quarters Population: 2000**—Con.

[For information on confidentiality protection, nonsampling error, and definitions, see text]

State County County Subdivision Place	Household population							Group quarters population		
			Relationship to householder							
	Total	House-holder	Spouse	Child	Other relatives	Non-relatives	Under 18 years, child and other relatives	Total	Institution-alized population	Non-institution-alized population
Dodge County	17 539	6 420	4 153	6 000	300	666	5 234	192	152	40
Ashland township	367	123	91	126	11	16	99	-	-	-
Blooming Prairie city (part)	-	-	-	-	-	-	-	-	-	-
Canisteo township	662	225	175	237	11	14	200	-	-	-
Claremont city	620	239	127	199	18	37	183	-	-	-
Claremont township	461	157	124	165	5	10	131	7	-	7
Concord township	580	206	151	201	6	16	157	7	-	7
Dodge Center city	2 149	824	437	713	46	129	646	77	70	7
Ellington township	278	105	71	85	6	11	81	-	-	-
Hayfield city	1 240	496	273	409	26	36	355	85	82	3
Hayfield township	445	137	105	177	18	8	160	-	-	-
Kasson city	4 391	1 678	967	1 478	57	211	1 300	7	-	7
Mantorville city	1 054	371	254	378	15	36	333	-	-	-
Mantorville township	1 610	519	425	615	16	35	542	-	-	-
Milton township	692	246	177	235	13	21	199	-	-	-
Ripley township	209	73	56	66	3	11	57	3	-	3
Vernon township	567	210	154	184	10	9	151	-	-	-
Wasioja township	963	326	256	340	20	21	293	-	-	-
West Concord city	830	334	189	256	17	34	228	6	-	6
Westfield township	421	151	121	136	2	11	119	-	-	-
Douglas County	32 145	13 276	7 829	9 117	496	1 427	7 738	676	502	174
Alexandria city	8 345	4 047	1 478	2 004	148	668	1 723	475	356	119
Alexandria township	4 727	1 764	1 269	1 453	51	190	1 242	33	5	28
Belle River township	350	129	98	106	9	8	84	-	-	-
Brandon city	450	187	105	140	2	16	118	-	-	-
Brandon township	641	249	189	170	16	17	143	-	-	-
Carlos city	325	140	75	88	4	18	71	4	-	4
Carlos township	1 912	710	530	608	22	42	529	-	-	-
Evansville city	500	249	108	125	6	12	107	66	62	4
Evansville township	244	83	67	87	5	2	77	-	-	-
Forada city	197	82	52	51	1	11	39	-	-	-
Garfield city	281	111	57	92	10	11	83	-	-	-
Holmes City township	737	278	201	235	7	16	208	-	-	-
Hudson township	686	267	177	206	13	23	160	-	-	-
Ida township	1 057	422	308	270	28	29	232	-	-	-
Kensington city	286	132	52	82	2	18	69	-	-	-
La Grand township	4 056	1 528	1 131	1 213	52	132	1 011	-	-	-
Lake Mary township	997	362	288	315	10	22	271	-	-	-
Leaf Valley township	484	187	131	149	9	8	110	-	-	-
Lund township	347	129	83	113	8	14	94	8	-	8
Millerville city	115	47	27	36	-	5	27	-	-	-
Millerville township	350	124	92	123	7	4	105	-	-	-
Miltona city	279	117	63	84	1	14	79	-	-	-
Miltona township	814	345	234	197	21	17	165	-	-	-
Moe township	683	269	215	181	10	8	152	-	-	-
Nelson city	172	73	37	51	-	11	41	-	-	-
Orange township	324	105	84	119	6	10	93	-	-	-
Osakis city (part)	1 302	588	289	346	21	58	302	90	79	11
Osakis township	584	216	151	192	10	15	174	-	-	-
Solem township	239	90	60	73	5	11	56	-	-	-
Spruce Hill township	395	141	103	134	8	9	119	-	-	-
Urness township	266	105	75	74	4	8	54	-	-	-
Faribault County	15 731	6 652	3 844	4 515	263	457	3 792	450	415	35
Barber township	278	101	87	86	1	3	74	-	-	-
Blue Earth city	3 420	1 535	764	959	59	103	827	201	197	4
Blue Earth City township	454	165	136	133	7	13	103	-	-	-
Bricelyn city	379	182	90	90	4	13	79	-	-	-
Brush Creek township	241	87	60	80	9	5	77	-	-	-
Clark township	459	158	106	165	12	18	138	-	-	-
Delavan city	223	100	64	49	4	6	38	-	-	-
Delavan township	275	116	77	71	4	7	57	-	-	-
Dunbar township	312	118	80	103	4	7	85	-	-	-
Easton city	214	93	50	54	3	14	43	-	-	-
Elmore city	651	305	148	160	12	26	132	84	84	-
Elmore township	203	87	61	50	2	3	40	-	-	-
Emerald township	228	89	59	71	4	5	59	-	-	-
Foster township	314	112	83	114	2	3	96	-	-	-
Frost city	251	115	50	72	6	8	68	-	-	-
Jo Daviess township	281	107	68	100	2	4	79	-	-	-
Kiester city	540	254	137	132	3	14	112	-	-	-
Kiester township	320	120	90	99	4	7	81	-	-	-
Lura township	217	81	53	67	7	9	58	-	-	-
Minnesota Lake city (part)	681	297	174	185	8	17	164	-	-	-
Minnesota Lake township	237	83	61	82	7	4	73	-	-	-
Pilot Grove township	182	71	49	51	5	6	48	-	-	-
Prescott township	222	82	61	74	3	2	68	-	-	-
Rome township	172	73	50	45	1	3	34	-	-	-
Seely township	210	84	58	57	10	1	50	-	-	-
Verona township	391	158	110	107	4	12	84	-	-	-
Walnut Lake township	251	92	62	90	4	3	68	-	-	-
Walters city	88	34	17	29	1	7	27	-	-	-
Wells city	2 400	1 032	548	692	50	78	575	94	71	23
Winnebago city	1 416	641	336	374	20	45	297	71	63	8
Winnebago City township	221	80	55	74	1	11	58	-	-	-
Fillmore County	20 602	8 228	4 986	6 401	349	638	5 425	520	487	33
Amherst township	405	124	92	183	3	3	154	-	-	-
Arendahl township	333	118	84	109	13	9	90	-	-	-
Beaver township	243	93	60	81	4	5	73	-	-	-
Bloomfield township	414	146	116	145	4	3	119	-	-	-
Bristol township	499	161	100	212	12	14	188	-	-	-
Canton city	343	157	72	90	8	16	74	-	-	-
Canton township	684	184	137	344	10	9	297	-	-	-
Carimona township	272	109	80	75	2	6	62	-	-	-
Carrolton township	321	113	86	102	5	15	95	-	-	-

Table 9. **Household Relationship and Group Quarters Population: 2000**—Con.

[For information on confidentiality protection, nonsampling error, and definitions, see text]

State County County Subdivision Place	Household population							Group quarters population		
			Relationship to householder							
	Total	House-holder	Spouse	Child	Other relatives	Non-relatives	Under 18 years, child and other relatives	Total	Institution-alized population	Non-institution-alized population
Fillmore County—Con.										
Chatfield city (part)	1 152	509	252	322	19	50	274	105	91	14
Chatfield township	489	181	140	155	5	8	131	-	-	-
Fillmore township	485	178	128	155	10	14	127	-	-	-
Forestville township	386	150	107	114	9	6	100	-	-	-
Fountain city	343	131	89	102	5	16	90	-	-	-
Fountain township	316	120	86	94	7	9	79	-	-	-
Harmony city	1 031	477	247	262	13	32	218	49	43	6
Harmony township	396	125	104	157	6	4	125	-	-	-
Holt township	307	118	83	83	5	18	70	-	-	-
Jordan township	412	142	104	145	8	13	119	-	-	-
Lanesboro city	788	384	196	167	12	29	138	-	-	-
Mabel city	703	337	163	164	16	23	149	63	63	-
Newburg township	444	175	110	139	7	13	119	-	-	-
Norway township	335	119	85	120	2	9	98	-	-	-
Ostrander city	212	100	55	49	2	6	39	-	-	-
Peterson city	228	98	56	58	7	9	48	41	41	-
Pilot Mound township	364	129	94	128	3	10	98	-	-	-
Preble township	272	97	69	98	3	5	80	-	-	-
Preston city	1 332	583	320	366	21	42	325	94	87	7
Preston township	374	112	88	165	3	6	152	-	-	-
Rushford city	1 588	704	367	450	22	45	386	108	108	-
Rushford Village city	714	264	195	223	12	20	194	-	-	-
Spring Valley city	2 458	1 026	526	755	43	108	645	60	54	6
Spring Valley township	590	220	158	173	20	19	133	-	-	-
Sumner township	436	156	109	147	12	12	121	-	-	-
Whalan city	64	34	12	14	1	3	11	-	-	-
Wykoff city	460	207	114	111	7	21	92	-	-	-
York township	409	147	102	144	8	8	112	-	-	-
Freeborn County	31 994	13 356	7 547	8 922	793	1 376	7 593	590	420	170
Albert Lea city	17 788	7 785	3 856	4 705	509	933	4 094	568	409	159
Albert Lea township	808	326	208	219	9	46	171	-	-	-
Alden city	652	272	163	184	10	23	157	-	-	-
Alden township	338	125	97	101	8	7	77	-	-	-
Bancroft township	1 065	397	311	322	11	24	270	-	-	-
Bath township	479	180	122	155	9	13	135	-	-	-
Carlston township	332	126	88	103	6	9	85	-	-	-
Clarks Grove city	734	283	167	236	18	30	210	-	-	-
Conger city	133	59	37	30	7	-	23	-	-	-
Emmons city	432	178	104	122	9	19	110	-	-	-
Freeborn city	305	131	78	75	6	15	59	-	-	-
Freeborn township	327	121	83	112	4	7	90	-	-	-
Freeman township	528	204	143	148	18	15	122	-	-	-
Geneva city	442	184	114	127	5	12	112	7	-	7
Geneva township	439	156	110	148	9	16	123	-	-	-
Glenville city	720	295	179	206	20	20	181	-	-	-
Hartland city	288	134	70	73	3	8	58	-	-	-
Hartland township	298	112	80	95	4	7	73	-	-	-
Hayward city	249	111	61	62	11	4	57	-	-	-
Hayward township	427	161	107	132	5	22	108	11	11	-
Hollandale city	292	131	72	72	8	9	65	-	-	-
London township	334	138	89	94	3	10	77	-	-	-
Manchester city	81	32	14	20	11	4	19	-	-	-
Manchester township	465	167	128	153	12	5	133	4	-	4
Mansfield township	289	114	82	77	4	12	56	-	-	-
Moscow township	605	229	157	193	13	13	156	-	-	-
Myrtle city	63	30	12	16	3	2	12	-	-	-
Newry township	500	176	131	174	6	13	139	-	-	-
Nunda township	318	132	92	77	6	11	64	-	-	-
Oakland township	430	155	115	143	3	14	110	-	-	-
Pickerel Lake township	746	266	200	234	26	20	196	-	-	-
Riceland township	489	183	129	155	9	13	129	-	-	-
Shell Rock township	430	183	111	120	6	10	92	-	-	-
Twin Lakes city	168	80	37	39	2	10	30	-	-	-
Goodhue County	43 027	16 983	10 049	13 457	817	1 721	11 360	1 100	928	172
Bellechester city (part)	133	56	23	40	5	9	37	-	-	-
Belle Creek township	437	159	109	156	7	6	134	-	-	-
Belvidere township	458	149	102	183	9	15	154	-	-	-
Cannon Falls city	3 715	1 550	796	1 142	79	148	986	80	72	8
Cannon Falls township	1 236	417	319	440	19	41	357	-	-	-
Cherry Grove township	430	150	112	149	5	14	123	-	-	-
Dennison city (part)	159	58	37	53	4	7	43	-	-	-
Featherstone township	785	274	225	258	13	15	195	-	-	-
Florence township	1 346	524	364	397	16	45	334	104	104	-
Goodhue city	778	293	170	259	21	35	223	-	-	-
Goodhue township	530	173	130	194	13	20	165	-	-	-
Hay Creek township	862	280	223	309	17	33	261	-	-	-
Holden township	457	146	105	176	3	27	142	-	-	-
Kenyon city	1 605	677	368	458	31	71	389	56	56	-
Kenyon township	437	160	114	144	7	12	121	-	-	-
Lake City city (part)	620	285	148	153	13	21	142	-	-	-
Leon township	942	322	249	325	26	20	270	-	-	-
Minneola township	657	234	176	218	11	18	187	-	-	-
Pine Island city (part)	2 127	832	484	690	32	89	596	92	92	-
Pine Island township	628	215	158	218	19	18	174	-	-	-
Red Wing city	15 424	6 562	3 362	4 413	296	791	3 755	692	555	137
Roscoe township	784	258	207	299	6	14	247	-	-	-
Stanton township	1 079	372	277	373	25	32	308	1	-	1
Vasa township	872	293	202	323	24	30	261	-	-	-
Wacouta township	410	153	114	128	10	5	110	-	-	-
Wanamingo city	988	404	236	310	10	28	268	19	-	19
Wanamingo township	504	171	126	191	7	9	153	-	-	-
Warsaw township	603	218	157	197	15	16	172	-	-	-

Table 9. **Household Relationship and Group Quarters Population: 2000**—Con.

[For information on confidentiality protection, nonsampling error, and definitions, see text]

State County County Subdivision Place	Household population							Group quarters population		
			Relationship to householder							
	Total	House-holder	Spouse	Child	Other relatives	Non-relatives	Under 18 years, child and other relatives	Total	Institution-alized population	Non-institution-alized population
Goodhue County—Con.										
Welch township	694	249	173	216	22	34	165	3	-	3
Zumbrota city	2 736	1 141	621	850	42	82	733	53	49	4
Zumbrota township	591	208	162	195	10	16	155	-	-	-
Grant County	6 090	2 534	1 495	1 769	117	175	1 478	199	157	42
Ashby city	416	185	96	110	8	17	83	56	52	4
Barrett city	291	142	61	65	8	15	55	64	61	3
Delaware township	119	47	31	34	1	6	30	-	-	-
Elbow Lake city	1 268	560	289	368	17	34	314	7	-	7
Elbow Lake township	157	61	41	49	4	2	40	-	-	-
Elk Lake township	285	98	77	91	11	8	73	13	-	13
Erdahl township	343	132	93	106	5	7	83	-	-	-
Gorton township	64	27	18	14	4	1	15	-	-	-
Herman city	449	203	98	126	7	15	104	3	-	3
Hoffman city	616	274	135	169	16	22	142	56	44	12
Land township	244	84	60	92	4	4	71	-	-	-
Lawrence township	96	39	23	28	3	3	26	-	-	-
Lien township	117	45	33	36	2	1	29	-	-	-
Logan township	115	49	29	32	1	4	24	-	-	-
Macsville township	128	52	33	40	1	2	31	-	-	-
Norcross city	59	33	16	10	-	-	8	-	-	-
North Ottawa township	69	27	19	17	2	4	16	-	-	-
Pelican Lake township	425	169	121	115	8	12	103	-	-	-
Pomme de Terre township	165	59	48	50	1	7	44	-	-	-
Roseville township	154	52	40	54	8	-	50	-	-	-
Sanford township	169	59	48	60	2	-	52	-	-	-
Stony Brook township	164	60	46	52	2	4	46	-	-	-
Wendell city	177	77	40	51	2	7	39	-	-	-
Hennepin County	1 087 984	456 129	206 487	303 703	42 723	78 942	261 575	28 216	12 006	16 210
Bloomington city	83 846	36 400	18 650	21 398	2 579	4 819	17 225	1 326	727	599
Brooklyn Center city	28 785	11 430	5 297	8 654	1 615	1 789	7 143	387	183	204
Brooklyn Park city	67 170	24 432	13 343	22 338	3 508	3 549	19 079	218	15	203
Champlin city	22 184	7 425	5 003	8 473	449	834	7 359	9	-	9
Chanhassen city (part)	-	-	-	-	-	-	-	-	-	-
Corcoran city	5 630	1 784	1 364	2 175	122	185	1 823	-	-	-
Crystal city	22 424	9 389	4 685	6 200	833	1 317	4 993	274	149	125
Dayton city (part)	4 682	1 544	1 108	1 726	117	187	1 395	4	-	4
Deephaven city	3 828	1 373	985	1 339	45	86	1 168	25	21	4
Eden Prairie city	54 727	20 457	12 530	18 580	932	2 228	16 593	174	77	97
Edina city	47 135	20 996	11 303	12 586	737	1 513	10 767	290	262	28
Excelsior city	2 338	1 199	386	539	64	150	462	55	55	-
Fort Snelling UT	-	-	-	-	-	-	-	442	423	19
Golden Valley city	19 554	8 449	4 687	4 989	488	941	4 119	727	511	216
Greenfield city	2 544	817	584	967	58	118	849	-	-	-
Greenwood city	729	285	196	215	10	23	188	-	-	-
Hanover city (part)	332	113	84	115	11	9	93	-	-	-
Hassan township	2 463	778	633	955	39	58	803	-	-	-
Hopkins city	16 702	8 224	2 583	3 795	548	1 552	3 288	443	302	141
Independence city	3 236	1 088	820	1 159	65	104	961	-	-	-
Long Lake city	1 798	756	405	527	26	84	445	44	44	-
Loretto city	570	225	136	190	1	18	166	-	-	-
Maple Grove city	50 297	17 532	12 179	18 202	908	1 476	15 407	68	-	68
Maple Plain city	2 010	770	422	702	33	83	594	78	60	18
Medicine Lake city	368	159	86	89	17	17	77	-	-	-
Medina city	3 997	1 309	1 026	1 488	74	100	1 287	8	8	-
Minneapolis city	364 554	162 352	47 049	89 700	22 374	43 079	80 813	18 064	5 701	12 363
Minnetonka city	50 666	21 393	12 118	13 990	926	2 239	11 630	635	345	290
Minnetonka Beach city	614	215	162	210	10	17	176	-	-	-
Minnetrista city	4 358	1 505	1 149	1 500	94	110	1 271	-	-	-
Mound city	9 434	3 982	2 129	2 618	192	513	2 209	1	-	1
New Hope city	19 821	8 665	4 091	5 307	664	1 094	4 359	1 052	844	208
Orono city	7 532	2 766	1 986	2 402	129	249	2 047	6	-	6
Osseo city	2 278	1 035	443	597	69	134	466	156	156	-
Plymouth city	64 444	24 820	15 188	20 507	1 226	2 703	17 699	1 450	935	515
Richfield city	33 951	15 073	6 535	8 426	1 549	2 368	6 823	488	241	247
Robbinsdale city	13 794	6 097	2 663	3 646	489	899	3 006	329	39	290
Rockford city (part)	144	57	38	39	3	7	28	-	-	-
Rogers city	3 565	1 195	923	1 294	56	97	1 206	23	-	23
St. Anthony city (part)	5 468	2 402	1 280	1 414	151	221	1 110	196	167	29
St. Bonifacius city	1 873	681	475	621	35	61	548	-	-	-
St. Louis Park city	43 212	20 782	8 172	9 696	1 252	3 310	8 137	914	541	373
Shorewood city	7 400	2 529	1 914	2 647	121	189	2 323	-	-	-
Spring Park city	1 517	930	245	195	21	126	156	200	200	-
Tonka Bay city	1 547	614	402	446	20	65	379	-	-	-
Wayzata city	3 983	1 929	898	885	59	212	770	130	-	130
Woodland city	480	173	132	162	4	9	135	-	-	-
Houston County	19 343	7 633	4 580	6 205	316	609	5 259	375	300	75
Black Hammer township	326	111	76	112	18	9	92	-	-	-
Brownsville city	517	216	128	147	9	17	119	-	-	-
Brownsville township	462	165	121	151	3	22	120	-	-	-
Caledonia city	2 827	1 223	600	867	44	93	747	138	101	37
Caledonia township	625	194	155	253	8	15	215	-	-	-
Crooked Creek township	323	115	78	118	4	8	99	-	-	-
Eitzen city	229	108	54	53	3	11	48	-	-	-
Hokah city	614	271	106	193	12	32	166	-	-	-
Hokah township	545	189	134	199	9	14	167	-	-	-
Houston city	951	434	198	257	17	45	223	69	63	6
Houston township	438	162	113	137	5	21	120	-	-	-
Jefferson township	129	46	32	44	6	1	40	-	-	-
La Crescent city (part)	4 825	1 940	1 146	1 529	85	125	1 334	98	79	19
La Crescent township	1 487	518	408	506	23	32	415	-	-	-
Mayville township	427	134	98	178	5	12	150	-	-	-
Money Creek township	547	203	137	170	12	25	144	-	-	-
Mound Prairie township	661	228	156	245	9	23	202	-	-	-

Table 9. **Household Relationship and Group Quarters Population: 2000**—Con.

[For information on confidentiality protection, nonsampling error, and definitions, see text]

State County County Subdivision Place	Household population							Group quarters population		
			Relationship to householder							
	Total	House-holder	Spouse	Child	Other relatives	Non-relatives	Under 18 years, child and other relatives	Total	Institution-alized population	Non-institution-alized population
Houston County—Con.										
Sheldon township	289	109	75	87	6	12	65	-	-	-
Spring Grove city	1 234	581	282	315	9	47	272	70	57	13
Spring Grove township	422	156	102	151	3	10	107	-	-	-
Union township	385	134	97	138	9	7	111	-	-	-
Wilmington township	472	169	131	155	4	13	135	-	-	-
Winnebago township	257	94	64	93	4	2	75	-	-	-
Yucatan township	351	133	89	107	9	13	93	-	-	-
Hubbard County	18 207	7 435	4 540	5 072	448	712	4 386	169	144	25
Akeley city	412	179	73	109	16	35	100	-	-	-
Akeley township	481	193	129	119	15	25	103	-	-	-
Arago township	586	244	170	140	14	18	121	-	-	-
Badoura township	101	41	29	25	4	2	18	-	-	-
Clay township	49	23	15	8	2	1	4	-	-	-
Clover township	134	61	37	28	4	4	21	-	-	-
Crow Wing Lake township	266	122	78	56	2	8	41	-	-	-
Farden township	994	358	227	328	36	45	289	-	-	-
Fern township	209	79	46	74	1	9	56	-	-	-
Guthrie township	436	160	108	134	12	22	125	-	-	-
Hart Lake township	466	165	107	144	24	26	121	-	-	-
Helga township	1 109	384	295	377	24	29	315	-	-	-
Hendrickson township	229	90	62	68	3	6	61	-	-	-
Henrietta township	1 582	607	415	475	27	58	409	-	-	-
Hubbard township	786	311	213	228	17	17	191	-	-	-
Lake Alice township	87	39	23	18	6	1	14	-	-	-
Lake Emma township	900	379	276	199	26	20	172	-	-	-
Lake George township	383	152	102	108	9	12	85	-	-	-
Lake Hattie township	130	50	30	43	-	7	35	-	-	-
Lakeport township	744	294	194	210	18	28	187	-	-	-
Laporte city	145	57	28	49	2	9	44	-	-	-
Mantrap township	454	196	131	96	14	17	83	-	-	-
Nevis city	364	162	91	94	6	11	86	-	-	-
Nevis township	867	368	244	203	22	30	172	8	-	8
Park Rapids city	3 115	1 476	578	846	60	155	751	161	144	17
Rockwood township	469	158	130	159	10	12	141	-	-	-
Schoolcraft township	106	39	30	32	4	1	26	-	-	-
Steamboat River township	123	50	40	32	-	1	27	-	-	-
Straight River township	662	249	165	188	28	32	166	-	-	-
Thorpe township	37	18	8	7	-	4	6	-	-	-
Todd township	1 422	575	382	383	33	49	336	-	-	-
White Oak township	359	156	84	92	9	18	80	-	-	-
Isanti County	30 817	11 236	6 973	10 335	824	1 449	8 716	470	378	92
Athens township	2 322	779	515	802	86	140	665	-	-	-
Bradford township	3 472	1 163	826	1 252	81	150	1 039	-	-	-
Braham city (part)	1 272	511	229	420	34	78	371	4	-	4
Cambridge city	5 122	2 237	996	1 550	90	249	1 363	398	357	41
Cambridge township	2 404	833	599	801	76	95	691	9	-	9
Dalbo township	634	235	151	214	10	24	172	-	-	-
Isanti city	2 315	816	405	879	50	165	798	9	-	9
Isanti township	2 364	775	568	889	49	83	763	-	-	-
Maple Ridge township	737	279	170	233	26	29	187	-	-	-
North Branch township	1 644	597	406	514	49	78	411	10	-	10
Oxford township	795	273	194	278	17	33	223	4	-	4
Spencer Brook township	1 495	532	374	477	47	65	388	-	-	-
Springvale township	1 377	475	339	459	51	53	396	7	-	7
Stanchfield township	1 120	407	258	345	49	61	274	-	-	-
Stanford township	2 046	704	499	707	61	75	554	29	21	8
Wyanett township	1 698	620	444	515	48	71	421	-	-	-
Itasca County	43 282	17 789	10 370	12 285	1 004	1 834	10 309	710	508	202
Alvwood township	74	32	16	21	1	4	18	-	-	-
Arbo township	898	349	252	258	12	27	205	-	-	-
Ardenhurst township	172	68	50	47	4	3	43	-	-	-
Balsam township	553	227	164	132	14	16	113	-	-	-
Bearville township	202	93	58	29	8	14	24	-	-	-
Bigfork city	416	208	79	97	9	23	78	53	39	14
Bigfork township	311	124	84	90	5	8	74	-	-	-
Blackberry township	717	273	195	215	14	20	189	-	-	-
Bovey city	662	302	131	162	16	51	138	-	-	-
Bowstring township	242	101	66	61	3	11	50	-	-	-
Bowstring Lake UT	1 203	378	185	461	107	72	434	-	-	-
Carpenter township	196	99	61	28	1	7	19	12	-	12
Cohasset city	2 481	960	639	742	48	92	627	-	-	-
Coleraine city	1 110	443	262	342	29	34	287	-	-	-
Deer Lake UT	3 279	1 304	902	902	51	120	726	7	7	-
Deer River city	853	389	163	238	28	35	213	50	50	-
Deer River township	691	246	170	218	24	33	187	-	-	-
Effie city	91	36	22	27	5	1	26	-	-	-
Effie UT	200	81	51	56	-	12	46	-	-	-
Feeley township	327	134	89	84	5	15	68	-	-	-
Good Hope township	79	35	21	16	3	4	15	-	-	-
Goodland township	496	210	139	122	11	14	88	-	-	-
Grand Rapids township	11 234	4 884	2 351	3 193	217	589	2 692	513	356	157
Grand Rapids city	7 403	3 446	1 429	1 959	141	428	1 643	361	231	130
La Prairie city	597	239	144	179	10	25	151	8	-	8
Grattan township	44	16	10	17	1	-	12	-	-	-
Greenway township	2 013	845	466	567	46	89	475	5	-	5
Calumet city	378	162	68	121	9	18	109	5	-	5
Marble city	695	287	137	209	15	47	181	-	-	-
Harris township	3 328	1 290	879	990	50	119	805	-	-	-
Iron Range township	651	258	142	195	13	43	162	-	-	-
Taconite city	315	136	67	93	6	13	75	-	-	-
Keewatin city	1 163	522	230	332	28	51	292	1	-	1
Kinghurst township	131	57	39	22	8	5	19	-	-	-
Lake Jessie township	335	136	86	92	9	12	79	-	-	-

Table 9. **Household Relationship and Group Quarters Population: 2000**—Con.

[For information on confidentiality protection, nonsampling error, and definitions, see text]

State County County Subdivision Place	Household population							Group quarters population		
			Relationship to householder							
	Total	House-holder	Spouse	Child	Other relatives	Non-relatives	Under 18 years, child and other relatives	Total	Institution-alized population	Non-institution-alized population
Itasca County—Con.										
Lawrence township	441	185	111	106	12	27	82	-	-	-
Liberty township	91	39	27	21	2	2	21	-	-	-
Little Sand Lake UT	369	144	93	116	8	8	90	-	-	-
Lone Pine township	526	225	148	125	13	15	107	-	-	-
Nashwauk city (part)	-	-	-	-	-	-	-	-	-	-
Marcell township	390	179	122	68	14	7	54	4	-	4
Max township	156	59	31	47	12	7	46	-	-	-
Moose Park township	80	29	18	27	1	5	19	-	-	-
Morse township	605	194	134	224	24	29	187	-	-	-
Nashwauk township	1 663	714	411	449	34	55	359	3	-	3
Nashwauk city (part)	932	434	212	236	15	35	182	3	-	3
Nore township	55	22	13	13	3	4	15	-	-	-
Northeast Itasca UT	1 112	488	329	244	23	28	207	58	56	2
Oteneagen township	246	87	56	96	3	4	81	-	-	-
Pomroy township	33	13	6	14	-	-	10	-	-	-
Sago township	205	77	57	62	3	6	54	-	-	-
Sand Lake township	128	58	36	27	6	1	30	-	-	-
Spang township	262	96	65	82	8	11	69	-	-	-
Splithand township	256	98	67	71	11	9	60	-	-	-
Squaw Lake city	99	35	11	38	9	6	37	-	-	-
Stokes township	255	103	71	68	3	10	57	4	-	4
Third River township	65	32	16	13	-	4	8	-	-	-
Trout Lake township	951	361	255	289	17	29	231	-	-	-
Wabana township	487	186	136	138	16	11	116	-	-	-
Warba city	183	79	47	48	3	6	42	-	-	-
Wawina township	110	40	22	45	1	2	39	-	-	-
Wildwood township	193	83	46	51	5	8	42	-	-	-
Wirt township	94	36	23	30	1	4	25	-	-	-
Zemple city	75	27	17	17	2	12	17	-	-	-
Jackson County	10 955	4 556	2 734	3 206	145	314	2 690	313	214	99
Alba township	200	77	53	64	4	2	54	-	-	-
Alpha city	126	52	31	32	4	7	29	-	-	-
Belmont township	223	90	62	66	1	4	48	-	-	-
Christiania township	331	128	90	101	7	5	88	-	-	-
Delafield township	281	110	85	82	-	4	61	-	-	-
Des Moines township	271	115	75	74	6	1	68	2	-	2
Enterprise township	204	84	53	59	2	6	51	-	-	-
Ewington township	233	97	70	55	4	7	46	-	-	-
Heron Lake city	717	285	148	231	21	32	200	51	51	-
Heron Lake township	401	146	102	142	2	9	106	-	-	-
Hunter township	258	99	71	79	4	5	68	-	-	-
Jackson city	3 325	1 487	728	929	51	130	788	176	107	69
Kimball township	158	59	47	50	1	1	47	-	-	-
La Crosse township	180	62	51	59	3	5	46	-	-	-
Lakefield city	1 637	731	390	447	15	54	378	84	56	28
Middletown township	243	103	69	68	-	3	49	-	-	-
Minneota township	285	115	82	82	1	5	71	-	-	-
Okabena city	185	76	40	56	6	7	52	-	-	-
Petersburg township	269	103	79	79	1	7	58	-	-	-
Rost township	250	91	73	81	1	4	64	-	-	-
Round Lake township	202	83	58	59	2	-	52	-	-	-
Sioux Valley township	270	95	77	95	-	3	83	-	-	-
Weimer township	172	67	49	52	1	3	42	-	-	-
West Heron Lake township	202	69	58	72	2	1	62	-	-	-
Wilder city	69	29	15	16	3	6	13	-	-	-
Wisconsin township	263	103	78	76	3	3	66	-	-	-
Kanabec County	14 874	5 759	3 386	4 659	363	707	4 002	122	109	13
Ann Lake township	377	147	81	100	22	27	91	-	-	-
Arthur township	1 893	672	466	636	42	77	544	12	12	-
Braham city (part)	-	-	-	-	-	-	-	-	-	-
Brunswick township	1 263	454	296	432	26	55	374	-	-	-
Comfort township	931	344	234	294	23	36	256	-	-	-
Ford township	177	71	40	52	7	7	48	-	-	-
Grass Lake township	928	340	225	291	35	37	239	-	-	-
Grasston city	105	42	23	31	3	6	23	-	-	-
Hay Brook township	218	80	56	72	3	7	68	-	-	-
Hillman township	384	165	100	91	11	17	74	-	-	-
Kanabec township	853	303	188	299	21	42	251	-	-	-
Knife Lake township	1 049	412	271	318	27	21	269	-	-	-
Kroschel township	218	96	58	55	3	6	50	-	-	-
Mora city	3 083	1 381	597	882	63	160	762	110	97	13
Ogilvie city	474	182	69	160	10	53	143	-	-	-
Peace township	963	358	221	301	26	57	275	-	-	-
Pomroy township	390	144	100	120	10	16	92	-	-	-
Quamba city	98	33	17	39	4	5	33	-	-	-
South Fork township	662	235	150	220	17	40	191	-	-	-
Whited township	808	300	194	266	10	38	219	-	-	-
Kandiyohi County	40 338	15 936	9 198	12 401	928	1 875	10 684	865	701	164
Arctander township	401	145	111	131	7	7	105	-	-	-
Atwater city	1 063	461	246	301	14	41	240	16	-	16
Blomkest city	186	66	47	71	1	1	59	-	-	-
Burbank township	510	174	126	189	9	12	156	-	-	-
Colfax township	554	210	146	176	10	12	139	3	-	3
Dovre township	1 964	708	560	629	20	47	537	4	-	4
East Lake Lillian township	225	91	53	64	5	12	52	-	-	-
Edwards township	301	101	79	111	5	5	88	3	-	3
Fahlun township	412	157	104	117	6	28	104	-	-	-
Gennessee township	458	164	103	155	14	22	120	-	-	-
Green Lake township	1 471	551	413	463	17	27	383	2	-	2
Harrison township	665	259	185	197	10	14	165	-	-	-
Holland township	369	120	101	138	6	4	125	-	-	-
Irving township	787	310	225	217	13	22	183	-	-	-
Kandiyohi city	553	215	123	178	8	29	160	2	-	2

Table 9. **Household Relationship and Group Quarters Population: 2000**—Con.

[For information on confidentiality protection, nonsampling error, and definitions, see text]

State County County Subdivision Place	Household population							Group quarters population		
			Relationship to householder							
	Total	House-holder	Spouse	Child	Other relatives	Non-relatives	Under 18 years, child and other relatives	Total	Institution-alized population	Non-institution-alized population
Kandiyohi County—Con.										
Kandiyohi township	598	225	170	185	8	10	153	2	-	2
Lake Andrew township	1 051	413	314	300	11	13	229	-	-	-
Lake Elizabeth township	277	89	56	101	18	13	84	-	-	-
Lake Lillian city	257	124	53	65	6	9	58	-	-	-
Lake Lillian township	221	86	56	70	2	7	59	-	-	-
Mamre township	384	128	90	145	11	10	120	-	-	-
New London city	957	415	205	296	9	32	253	109	96	13
New London township	3 057	1 173	789	946	40	109	803	-	-	-
Norway Lake township	284	115	73	71	11	14	55	-	-	-
Pennock city	504	166	106	204	6	22	174	-	-	-
Prinsburg city	458	188	138	127	2	3	113	-	-	-
Raymond city	803	310	179	268	16	30	240	-	-	-
Regal city	40	19	9	5	4	3	4	-	-	-
Roseland township	477	157	124	176	11	9	148	-	-	-
Roseville township	570	208	139	213	4	6	184	-	-	-
St. Johns township	386	143	99	124	7	13	105	-	-	-
Spicer city	1 123	528	247	287	15	46	239	3	-	3
Sunburg city	110	51	25	28	4	2	17	-	-	-
Whitefield township	571	194	135	205	17	20	184	-	-	-
Willmar city	17 802	7 302	3 454	5 278	564	1 204	4 713	549	436	113
Willmar township	489	170	115	170	17	17	133	172	169	3
Kittson County	5 138	2 167	1 243	1 521	73	134	1 297	147	138	9
Arveson township	100	33	26	37	-	4	32	-	-	-
Cannon township	22	8	6	8	-	-	7	-	-	-
Caribou township	48	14	11	22	1	-	17	-	-	-
Clow township	37	14	9	13	-	1	11	-	-	-
Davis township	48	19	15	14	-	-	11	-	-	-
Deerwood township	186	71	44	59	9	3	51	-	-	-
Donaldson city	41	18	7	13	2	1	11	-	-	-
East Kittson UT	13	5	2	4	2	-	5	-	-	-
Granville township	104	39	30	30	4	1	24	-	-	-
Hallock city	1 113	485	262	335	12	19	293	83	83	-
Hallock township	108	34	29	41	1	3	36	-	-	-
Halma city	78	32	20	20	1	5	19	-	-	-
Hampden township	51	21	14	16	-	-	15	-	-	-
Hazelton township	99	43	23	24	-	9	22	-	-	-
Hill township	18	7	7	4	-	-	2	-	-	-
Humboldt city	61	25	16	19	-	1	15	-	-	-
Jupiter township	136	50	41	38	4	3	31	-	-	-
Karlstad city	730	340	152	197	12	29	168	64	55	9
Kennedy city	255	115	64	72	2	2	65	-	-	-
Lake Bronson city	246	128	49	50	6	13	40	-	-	-
Lancaster city	363	154	75	119	5	10	106	-	-	-
McKinley UT	42	16	11	15	-	-	15	-	-	-
North Red River township	3	2	-	-	1	-	-	-	-	-
Norway township	94	40	25	27	-	2	22	-	-	-
Pelan township	61	25	15	17	1	3	11	-	-	-
Percy township	48	24	13	10	-	1	6	-	-	-
Poppleton township	123	52	36	33	1	1	28	-	-	-
Richardville township	110	43	29	36	-	2	30	-	-	-
St. Joseph township	57	26	15	10	1	5	9	-	-	-
St. Vincent city	117	48	26	35	2	6	30	-	-	-
St. Vincent township	74	29	19	23	2	1	19	-	-	-
Skane township	65	22	16	27	-	-	22	-	-	-
South Red River township	23	8	7	8	-	-	8	-	-	-
Spring Brook township	74	26	22	23	1	2	18	-	-	-
Svea township	60	21	12	24	-	3	18	-	-	-
Tegner township	67	23	17	27	-	-	22	-	-	-
Teien township	85	38	26	19	2	-	11	-	-	-
Thompson township	178	69	52	52	1	4	47	-	-	-
Koochiching County	14 067	6 040	3 221	3 980	267	559	3 335	288	214	74
Big Falls city	264	134	57	56	6	11	50	-	-	-
East Koochiching UT	383	151	103	110	8	11	94	-	-	-
International Falls city	6 512	2 959	1 301	1 822	122	308	1 523	191	132	59
Littlefork city	634	268	147	190	14	15	169	46	46	-
Mizpah city	78	31	17	23	5	2	22	-	-	-
Nett Lake UT	56	17	9	25	3	2	20	-	-	-
Northome city	192	87	42	51	2	10	46	38	36	2
Northome UT	496	192	125	157	7	15	129	-	-	-
Northwest Koochiching UT	541	230	143	142	12	14	124	-	-	-
Rainy Lake UT	4 469	1 774	1 168	1 290	82	155	1 071	-	-	-
Ranier city	175	76	38	51	2	8	41	13	-	13
South Koochiching UT	267	121	71	63	4	8	46	-	-	-
Lac qui Parle County	7 854	3 316	1 984	2 253	118	183	1 945	213	204	9
Agassiz township	104	39	29	34	2	-	32	-	-	-
Arena township	153	56	38	49	5	5	47	-	-	-
Augusta township	119	52	35	23	6	3	20	-	-	-
Baxter township	209	76	62	66	4	1	59	-	-	-
Bellingham city	205	93	53	47	3	9	43	-	-	-
Boyd city	210	100	42	54	2	12	40	-	-	-
Camp Release township	293	114	77	95	-	7	81	-	-	-
Cerro Gordo township	256	87	58	97	2	12	72	-	-	-
Dawson city	1 467	677	362	370	15	43	320	72	69	3
Freeland township	127	50	28	39	7	3	30	-	-	-
Garfield township	187	65	50	66	2	4	61	-	-	-
Hamlin township	185	69	53	59	3	1	54	-	-	-
Hantho township	154	54	37	57	2	4	55	-	-	-
Lac qui Parle township	183	69	52	61	-	1	54	-	-	-
Lake Shore township	239	90	63	74	10	2	65	-	-	-
Louisburg city	26	13	8	5	-	-	5	-	-	-
Madison city	1 633	789	386	402	19	37	333	135	135	-
Madison township	251	93	67	82	3	6	73	-	-	-
Manfred township	111	44	29	32	2	4	28	-	-	-

Table 9. **Household Relationship and Group Quarters Population: 2000**—Con.

[For information on confidentiality protection, nonsampling error, and definitions, see text]

State County County Subdivision Place	Household population							Group quarters population		
			Relationship to householder							
	Total	House-holder	Spouse	Child	Other relatives	Non-relatives	Under 18 years, child and other relatives	Total	Institution-alized population	Non-institution-alized population
Lac qui Parle County—Con.										
Marietta city	174	86	39	44	3	2	36	-	-	-
Maxwell township	206	76	53	74	3	-	67	-	-	-
Mehurin township	103	44	30	25	-	4	24	-	-	-
Nassau city	83	41	16	20	1	5	16	-	-	-
Perry township	137	49	32	55	1	-	47	-	-	-
Providence township	186	71	54	53	5	3	45	-	-	-
Riverside township	295	113	76	92	4	10	83	6	-	6
Ten Mile Lake township	195	67	52	69	7	-	60	-	-	-
Walter township	186	70	52	60	2	2	53	-	-	-
Yellow Bank township	177	69	51	49	5	3	42	-	-	-
Ortonville city (part)	-	-	-	-	-	-	-	-	-	-
Lake County	10 788	4 646	2 685	2 895	182	380	2 420	270	212	58
Beaver Bay city	175	93	38	30	6	8	25	-	-	-
Beaver Bay township	563	242	156	132	3	30	115	19	-	19
Crystal Bay township	607	235	140	198	13	21	168	-	-	-
Fall Lake township	584	280	174	108	6	16	78	-	-	-
Lake No. 1 UT	117	54	32	20	6	5	18	-	-	-
Lake No. 2 UT	1 943	800	519	537	29	58	430	12	-	12
Silver Bay city	1 983	844	505	554	30	50	496	85	85	-
Silver Creek township	1 178	488	326	311	26	27	251	-	-	-
Stony River township	179	87	50	28	7	7	23	-	-	-
Two Harbors city	3 459	1 523	745	977	56	158	816	154	127	27
Lake of the Woods County	4 475	1 903	1 093	1 270	77	132	1 099	47	47	-
Angle township	152	71	45	27	3	6	22	-	-	-
Baudette city	1 057	490	211	305	20	31	269	47	47	-
Baudette township	357	144	93	105	3	12	97	-	-	-
Boone township	58	20	16	18	-	4	12	-	-	-
Chilgren township	179	67	43	66	1	2	57	-	-	-
Forest Area township	7	5	1	1	-	-	1	-	-	-
Gudrid township	235	91	68	68	4	4	60	-	-	-
Kiel township	6	5	1	-	-	-	-	-	-	-
Lakewood township	116	52	26	23	6	9	21	-	-	-
McDougald township	236	90	62	76	3	5	64	-	-	-
Myhre township	213	76	50	77	7	3	68	-	-	-
Potamo township	109	43	28	34	1	3	29	-	-	-
Prosper township	155	72	48	27	5	3	24	-	-	-
Rapid River township	23	11	7	5	-	-	5	-	-	-
Roosevelt city (part)	3	2	-	1	-	-	-	-	-	-
Rulien township	3	1	1	1	-	-	1	-	-	-
Spooner township	281	113	71	83	8	6	77	-	-	-
Swiftwater township	77	37	18	15	1	6	9	-	-	-
Township 157-30	4	2	-	2	-	-	2	-	-	-
Township 158-30	17	8	4	3	-	2	-	-	-	-
Victory township	4	3	1	-	-	-	-	-	-	-
Wabanica township	291	116	81	82	5	7	71	-	-	-
Walhalla township	156	63	38	50	1	4	41	-	-	-
Wheeler township	386	168	103	98	4	13	89	-	-	-
Williams city	210	92	37	69	2	10	54	-	-	-
Zippel township	140	61	40	34	3	2	26	-	-	-
Le Sueur County	25 133	9 630	5 912	8 026	591	974	6 802	293	227	66
Cleveland city	673	252	151	236	13	21	198	-	-	-
Cleveland township	615	218	155	199	17	26	152	-	-	-
Cordova township	517	179	131	174	17	16	140	-	-	-
Derrynane township	549	194	131	205	12	7	160	-	-	-
Elysian city (part)	486	204	110	132	8	32	106	-	-	-
Elysian township	985	387	270	268	16	44	219	-	-	-
Heidelberg city	72	25	19	25	2	1	23	-	-	-
Kasota city	676	275	136	196	25	44	170	4	-	4
Kasota township	1 487	563	410	443	27	44	356	-	-	-
Kilkenny city	148	59	29	46	6	8	36	-	-	-
Kilkenny township	393	157	100	121	6	9	93	-	-	-
Lanesburgh township	2 059	628	512	823	39	57	719	15	-	15
Le Center city	2 157	838	436	715	66	102	610	83	75	8
Le Sueur city (part)	3 831	1 544	822	1 200	97	168	1 063	88	81	7
Lexington township	763	286	195	245	12	25	188	-	-	-
Mankato city (part)	-	-	-	-	-	-	-	-	-	-
Montgomery city	2 784	1 105	549	879	110	141	783	10	4	6
Montgomery township	745	272	186	252	18	17	209	-	-	-
New Prague city (part)	1 389	534	320	457	25	53	393	13	7	6
Ottawa township	290	122	82	75	3	8	67	-	-	-
Sharon township	658	231	181	223	8	15	196	-	-	-
Tyrone township	564	212	164	172	5	11	141	-	-	-
Washington township	797	324	226	211	12	24	180	-	-	-
Waterville city	1 755	756	396	480	39	84	401	78	60	18
Waterville township	740	265	201	249	8	17	199	2	-	2
Lincoln County	6 224	2 653	1 585	1 768	92	126	1 499	205	178	27
Alta Vista township	195	71	56	63	-	5	41	17	-	17
Arco city	100	44	24	27	3	2	20	-	-	-
Ash Lake township	177	72	47	54	2	2	43	-	-	-
Diamond Lake township	231	85	61	72	5	8	61	-	-	-
Drammen township	141	50	40	47	3	1	41	-	-	-
Hansonville township	122	44	32	46	-	-	38	-	-	-
Hendricks city	637	308	145	171	5	8	148	88	88	-
Hendricks township	220	86	65	62	3	4	51	-	-	-
Hope township	292	109	80	94	2	7	88	-	-	-
Ivanhoe city	636	310	137	167	7	15	148	43	43	-
Lake Benton city	697	334	167	169	12	15	150	6	-	6
Lake Benton township	244	94	66	75	6	3	65	-	-	-
Lake Stay township	143	58	42	38	1	4	28	-	-	-
Limestone township	159	61	47	47	3	1	38	-	-	-
Marble township	195	72	54	63	5	1	47	-	-	-
Marshfield township	231	83	59	82	3	4	78	-	-	-

Table 9. **Household Relationship and Group Quarters Population: 2000**—Con.

[For information on confidentiality protection, nonsampling error, and definitions, see text]

State County County Subdivision Place	Household population							Group quarters population		
			Relationship to householder							
	Total	House-holder	Spouse	Child	Other relatives	Non-relatives	Under 18 years, child and other relatives	Total	Institution-alized population	Non-institution-alized population
Lincoln County—Con.										
Royal township	205	82	43	60	7	13	46	-	-	-
Shaokatan township	192	71	58	60	-	3	56	-	-	-
Tyler city	1 171	532	298	305	10	26	256	47	43	4
Verdi township	236	87	64	66	15	4	56	4	4	-
Lyon County	24 169	9 715	5 355	7 394	463	1 242	6 527	1 256	364	892
Amiret township	230	85	71	68	2	4	58	-	-	-
Balaton city	637	276	142	173	20	26	158	-	-	-
Clifton township	288	94	69	108	8	9	102	-	-	-
Coon Creek township	282	98	70	102	8	4	87	-	-	-
Cottonwood city	1 129	452	272	355	19	31	325	19	-	19
Custer township	220	88	66	55	-	11	48	-	-	-
Eidsvold township	223	81	54	83	2	3	74	-	-	-
Fairview township	485	159	123	181	9	13	155	-	-	-
Florence city	61	21	15	23	-	2	21	-	-	-
Garvin city	159	57	35	56	6	5	51	-	-	-
Ghent city	315	128	71	94	7	15	87	-	-	-
Grandview township	317	100	69	132	7	9	104	-	-	-
Island Lake township	208	76	59	65	3	5	56	-	-	-
Lake Marshall township	517	183	130	179	6	19	157	-	-	-
Lucas township	260	85	69	101	2	3	91	-	-	-
Lynd city	346	130	65	100	13	38	88	-	-	-
Lynd township	471	155	122	177	4	13	140	-	-	-
Lyons township	208	73	55	70	1	9	62	-	-	-
Marshall city	11 731	4 914	2 361	3 347	242	867	2 986	1 004	132	872
Minneota city	1 366	590	328	407	8	33	343	83	82	1
Monroe township	242	89	64	79	3	7	72	-	-	-
Nordland township	251	80	61	108	1	1	87	-	-	-
Rock Lake township	282	108	80	83	5	6	59	-	-	-
Russell city	371	157	88	108	3	15	93	-	-	-
Shelburne township	180	73	50	53	2	2	41	-	-	-
Sodus township	282	102	77	98	4	1	90	-	-	-
Stanley township	254	87	70	90	4	3	79	-	-	-
Taunton city	161	72	34	42	2	11	38	46	46	-
Tracy city	2 164	922	454	655	65	68	610	104	104	-
Vallers township	243	83	59	93	2	6	75	-	-	-
Westerheim township	286	97	72	109	5	3	90	-	-	-
McLeod County	34 421	13 449	7 964	10 981	718	1 309	9 461	477	327	150
Acoma township	1 185	387	306	445	24	23	381	-	-	-
Bergen township	881	297	207	311	26	40	253	-	-	-
Biscay city	114	45	30	34	1	4	25	-	-	-
Brownton city	798	313	178	268	15	24	230	9	-	9
Collins township	476	179	124	155	8	10	116	-	-	-
Glencoe city	5 322	2 103	1 216	1 662	153	188	1 488	131	124	7
Glencoe township	565	205	159	179	7	15	138	-	-	-
Hale township	957	335	240	323	34	25	256	-	-	-
Hassan Valley township	809	286	220	259	20	24	215	23	-	23
Helen township	835	295	229	276	15	20	232	-	-	-
Hutchinson city	12 845	5 333	2 763	3 915	215	619	3 476	235	124	111
Hutchinson township	1 120	401	300	362	29	28	297	-	-	-
Lester Prairie city	1 377	516	321	466	28	46	404	-	-	-
Lynn township	604	216	153	206	22	7	181	-	-	-
Penn township	309	119	68	102	4	16	77	-	-	-
Plato city	336	144	88	85	1	18	75	-	-	-
Rich Valley township	727	263	190	246	18	10	215	-	-	-
Round Grove township	276	105	68	90	4	9	63	-	-	-
Silver Lake city	761	330	170	221	8	32	190	-	-	-
Stewart city	564	241	116	176	7	24	150	-	-	-
Sumter township	558	184	145	199	23	7	160	-	-	-
Winsted city	2 015	822	419	642	35	97	553	79	79	-
Winsted township	987	330	254	359	21	23	286	-	-	-
Mahnomen County	5 115	1 969	1 016	1 675	229	226	1 464	75	45	30
Beaulieu township	101	40	22	28	7	4	16	7	-	7
Bejou city	94	36	21	33	3	1	28	-	-	-
Bejou township	98	37	26	30	2	3	22	-	-	-
Chief township	132	48	31	46	3	4	38	-	-	-
Clover township	123	52	17	44	7	3	33	-	-	-
Gregory township	97	36	26	33	2	-	23	-	-	-
Heier township	154	56	37	53	5	3	45	-	-	-
Island Lake township	218	90	50	59	9	10	49	-	-	-
La Garde township	121	43	27	46	5	-	38	16	-	16
Lake Grove township	203	74	45	55	16	13	52	-	-	-
Little Elbow township	225	81	42	78	13	11	69	-	-	-
Mahnomen city	1 150	532	226	315	36	41	278	52	45	7
Marsh Creek township	128	45	28	48	1	6	44	-	-	-
Oakland township	260	100	60	75	8	17	66	-	-	-
Pembina township	471	178	130	143	11	9	122	-	-	-
Popple Grove township	154	53	31	61	2	7	51	-	-	-
Rosedale township	136	48	33	49	5	1	40	-	-	-
Twin Lakes township	847	241	93	367	77	69	352	-	-	-
Naytahwaush CDP	583	166	52	261	54	50	243	-	-	-
Waubun city	403	179	71	112	17	24	98	-	-	-
Marshall County	10 032	4 101	2 467	3 061	161	242	2 535	123	112	11
Agder township	108	41	26	34	3	4	32	-	-	-
Alma township	94	39	23	30	-	2	24	-	-	-
Alvarado city	371	145	91	117	10	8	101	-	-	-
Argyle city	648	255	162	214	9	8	191	8	-	8
Augsburg township	98	30	20	43	5	-	37	-	-	-
Big Woods township	79	29	26	24	-	-	21	-	-	-
Bloomer township	92	30	24	34	1	3	25	-	-	-
Boxville township	31	17	11	2	1	-	-	-	-	-
Cedar township	94	39	24	28	1	2	16	-	-	-
Como township	52	21	14	17	-	-	9	-	-	-

Table 9. **Household Relationship and Group Quarters Population: 2000**—Con.

[For information on confidentiality protection, nonsampling error, and definitions, see text]

State County County Subdivision Place	Household population							Group quarters population		
			Relationship to householder							
	Total	House-holder	Spouse	Child	Other relatives	Non-relatives	Under 18 years, child and other relatives	Total	Institution-alized population	Non-institution-alized population
Marshall County—Con.										
Comstock township	135	55	37	34	2	7	27	-	-	-
Donnelly township	28	10	7	11	-	-	9	-	-	-
Eagle Point township	33	13	10	10	-	-	5	-	-	-
East Park township	19	7	5	7	-	-	7	-	-	-
East Valley township	45	19	10	9	1	6	5	-	-	-
Eckvoll township	104	31	26	42	5	-	33	-	-	-
Espelie township	58	22	13	23	-	-	20	-	-	-
Excel township	280	103	81	88	2	6	72	-	-	-
Foldahl township	94	36	24	33	1	-	26	-	-	-
Fork township	14	6	3	3	-	2	3	-	-	-
Grand Plain township	55	22	18	14	1	-	13	-	-	-
Grygla city	228	115	43	56	6	8	52	-	-	-
Holt city	89	36	26	24	-	3	15	-	-	-
Holt township	147	61	41	39	2	4	30	-	-	-
Huntly township	68	32	19	17	-	-	12	-	-	-
Lincoln township	124	48	30	42	1	3	35	-	-	-
Linsell township	36	16	10	9	-	1	5	-	-	-
McCrea township	250	103	76	59	6	6	48	-	-	-
Marsh Grove township	145	55	37	46	-	7	40	-	-	-
Middle River city	319	152	56	81	6	24	69	-	-	-
Middle River township	102	40	28	24	5	5	22	-	-	-
Moose River township	28	13	10	5	-	-	4	-	-	-
Moylan township	128	48	32	38	6	4	34	-	-	-
Mud Lake UT	-	-	-	-	-	-	-	-	-	-
Nelson Park township	158	56	41	61	-	-	52	-	-	-
Newfolden city	362	160	74	112	6	10	104	-	-	-
New Folden township	197	77	52	65	2	1	52	-	-	-
New Maine township	194	77	52	59	4	2	45	-	-	-
New Solum township	313	108	71	121	6	7	98	-	-	-
Oak Park township	165	67	44	48	1	5	37	-	-	-
Oslo city	347	148	73	103	5	18	87	-	-	-
Parker township	57	18	16	22	1	-	17	-	-	-
Rollis township	141	62	40	35	2	2	27	-	-	-
Sinnott township	52	25	13	12	-	2	8	-	-	-
Spruce Valley township	238	94	67	73	3	1	61	-	-	-
Stephen city	708	292	165	222	16	13	181	-	-	-
Strandquist city	88	39	20	24	1	4	21	-	-	-
Tamarac township	94	35	25	29	2	3	26	-	-	-
Thief Lake township	48	20	16	12	-	-	12	-	-	-
Valley township	164	64	44	51	1	4	42	-	-	-
Vega township	155	52	34	58	7	4	50	-	-	-
Veldt township	56	21	16	16	-	3	11	-	-	-
Viking city	92	39	23	30	-	-	26	-	-	-
Viking township	145	63	43	36	1	2	30	-	-	-
Wanger township	95	42	25	27	1	-	21	-	-	-
Warren city	1 563	699	347	454	22	41	381	115	112	3
Warrenton township	93	31	25	36	1	-	33	-	-	-
West Valley township	147	55	34	53	2	3	41	-	-	-
Whiteford township	38	16	13	9	-	-	8	-	-	-
Wright township	126	52	31	36	3	4	22	-	-	-
Martin County	21 322	9 067	5 135	6 160	286	674	5 280	480	376	104
Cedar township	260	95	70	92	-	3	73	-	-	-
Center Creek township	269	106	68	74	5	16	57	-	-	-
Ceylon city	413	175	104	112	4	18	97	-	-	-
Dunnell city	197	83	41	64	4	5	49	-	-	-
East Chain township	345	127	92	117	-	9	98	-	-	-
Elm Creek township	209	76	58	68	1	6	60	-	-	-
Fairmont city	10 592	4 702	2 398	2 949	152	391	2 565	297	227	70
Fairmont township	298	107	81	101	3	6	82	-	-	-
Fox Lake township	289	110	77	94	5	3	81	-	-	-
Fraser township	316	118	81	100	3	14	84	-	-	-
Galena township	237	95	67	72	-	3	57	-	-	-
Granada city	317	131	69	101	8	8	86	-	-	-
Jay township	269	97	75	91	1	5	81	-	-	-
Lake Belt township	237	97	61	69	6	4	66	-	-	-
Lake Fremont township	175	72	49	46	4	4	34	-	-	-
Manyaska township	337	129	95	106	2	5	88	-	-	-
Nashville township	232	94	70	64	2	2	52	2	-	2
Northrop city	262	104	70	83	2	3	72	-	-	-
Ormsby city (part)	56	26	15	14	-	1	13	-	-	-
Pleasant Prairie township	273	113	75	73	6	6	63	-	-	-
Rolling Green township	309	113	83	94	6	13	80	-	-	-
Rutland township	452	162	125	147	3	15	120	20	-	20
Sherburn city	1 070	484	228	305	23	30	264	12	-	12
Silver Lake township	494	190	143	154	2	5	127	-	-	-
Tenhassen township	253	108	73	62	4	6	47	-	-	-
Trimont city	716	322	169	200	8	17	172	38	38	-
Truman city	1 148	510	268	319	16	35	282	111	111	-
Waverly township	245	89	70	76	5	5	61	-	-	-
Welcome city	721	310	170	205	7	29	178	-	-	-
Westford township	331	122	90	108	4	7	91	-	-	-
Meeker County	22 129	8 590	5 287	6 993	421	838	5 998	515	470	45
Acton township	381	156	101	114	5	5	93	-	-	-
Cedar Mills city	53	26	12	14	1	-	12	-	-	-
Cedar Mills township	479	177	115	152	10	25	127	20	-	20
Collinwood township	1 037	364	269	342	14	48	285	-	-	-
Cosmos city	542	240	126	136	4	36	115	40	40	-
Cosmos township	229	93	56	65	6	9	57	-	-	-
Danielson township	327	111	85	119	7	5	100	-	-	-
Darwin city	276	119	65	76	4	12	72	-	-	-
Darwin township	713	281	192	185	14	41	150	-	-	-
Dassel city	1 174	515	268	327	21	43	293	59	59	-
Dassel township	1 361	464	353	479	31	34	423	-	-	-
Eden Valley city (part)	500	211	96	154	9	30	126	-	-	-

Table 9. **Household Relationship and Group Quarters Population: 2000**—Con.

[For information on confidentiality protection, nonsampling error, and definitions, see text]

State County County Subdivision Place	Household population							Group quarters population		
			Relationship to householder							
	Total	House-holder	Spouse	Child	Other relatives	Non-relatives	Under 18 years, child and other relatives	Total	Institution-alized population	Non-institution-alized population
Meeker County—Con.										
Ellsworth township	854	328	246	242	14	24	197	-	-	-
Forest City township	666	233	178	236	2	17	206	-	-	-
Forest Prairie township	869	300	231	299	16	23	246	-	-	-
Greenleaf township	726	298	214	185	8	21	152	-	-	-
Grove City city	608	257	120	188	10	33	169	-	-	-
Harvey township	445	143	112	174	7	9	143	-	-	-
Kingston city	120	48	31	35	2	4	28	-	-	-
Kingston township	1 266	409	303	486	20	48	416	-	-	-
Litchfield city	6 237	2 624	1 331	1 866	150	266	1 627	325	311	14
Litchfield township	808	288	218	266	16	20	233	-	-	-
Manannah township	610	207	146	226	12	19	195	-	-	-
Swede Grove township	414	132	90	163	17	12	142	-	-	-
Union Grove township	625	230	164	213	8	10	173	-	-	-
Watkins city	809	336	165	251	13	44	218	71	60	11
Mille Lacs County	21 815	8 638	4 797	6 762	623	995	5 802	515	457	58
Bock city	102	46	23	27	2	4	19	4	-	4
Bogus Brook township	1 038	352	271	367	21	27	318	-	-	-
Borgholm township	1 140	397	277	397	27	42	339	-	-	-
Bradbury township	203	70	46	67	6	14	54	-	-	-
Dailey township	246	89	58	80	6	13	68	-	-	-
East Side township	731	340	205	149	8	29	124	-	-	-
Foreston city	389	145	76	137	4	27	113	-	-	-
Greenbush township	1 135	391	267	393	38	46	315	-	-	-
Hayland township	490	177	115	168	19	11	149	-	-	-
Isle city	707	323	150	170	41	23	156	-	-	-
Isle Harbor township	587	240	151	151	11	34	125	3	-	3
Kathio township	1 305	483	188	425	137	72	406	4	-	4
Vineland CDP	603	174	28	260	100	41	263	4	-	4
Lewis township	51	25	13	9	1	3	9	-	-	-
Milaca city	2 391	1 115	480	638	44	114	562	189	175	14
Milaca township	1 189	411	304	412	22	40	355	-	-	-
Milo township	1 076	361	259	402	20	34	336	-	-	-
Mudgett township	85	35	22	27	1	-	19	-	-	-
Onamia city	686	318	121	199	19	29	174	161	147	14
Onamia township	583	218	134	188	10	33	153	-	-	-
Page township	600	213	141	217	17	12	194	-	-	-
Pease city	163	62	34	57	-	10	50	-	-	-
Princeton city (part)	3 772	1 620	708	1 151	84	209	978	154	135	19
Princeton township	1 947	693	476	627	59	92	515	-	-	-
South Harbor township	885	364	214	233	20	54	209	-	-	-
Wahkon city	314	150	64	71	6	23	62	-	-	-
Morrison County	31 155	11 816	7 019	10 541	646	1 133	8 708	557	204	353
Agram township	534	171	128	209	7	19	173	-	-	-
Belle Prairie township	1 647	590	427	559	29	42	479	-	-	-
Bellevue township	1 115	365	274	423	20	33	362	-	-	-
Bowlus city	260	105	63	82	2	8	64	-	-	-
Buckman city	208	73	44	79	6	6	63	-	-	-
Buckman township	717	220	162	299	19	17	240	-	-	-
Buh township	564	179	128	237	10	10	181	8	-	8
Culdrum township	505	165	115	209	6	10	178	-	-	-
Cushing township	632	214	157	229	9	23	202	-	-	-
Darling township	600	211	153	209	12	15	165	-	-	-
Elmdale city	107	43	21	33	2	8	23	-	-	-
Elmdale township	904	291	208	380	14	11	320	-	-	-
Flensburg city	241	89	50	93	6	3	74	3	-	3
Genola city	71	27	15	23	2	4	20	-	-	-
Granite township	480	142	110	211	7	10	158	-	-	-
Green Prairie township	665	244	160	238	7	16	194	-	-	-
Harding city	105	40	20	17	3	25	12	-	-	-
Hillman city	29	14	10	5	-	-	4	-	-	-
Hillman township	164	52	39	70	2	1	51	-	-	-
Lakin township	409	138	81	156	13	21	116	-	-	-
Lastrup city	99	48	22	24	3	2	17	-	-	-
Leigh township	192	70	41	67	3	11	54	-	-	-
Little Falls city	7 306	3 197	1 369	2 179	159	402	1 858	413	120	293
Little Falls township	1 607	533	417	583	26	48	491	17	-	17
Morrill township	650	215	156	242	10	27	196	-	-	-
Motley city (part)	579	257	104	172	14	32	155	4	-	4
Motley township	196	79	50	55	-	12	43	9	-	9
Mount Morris township	90	32	24	32	2	-	28	-	-	-
Parker township	469	155	118	178	9	9	137	-	-	-
Pierz city	1 174	512	250	344	18	50	297	103	84	19
Pierz township	513	161	124	208	11	9	167	-	-	-
Pike Creek township	932	316	226	342	19	29	276	-	-	-
Platte township	329	130	79	94	11	15	86	-	-	-
Pulaski township	340	134	78	110	9	9	86	-	-	-
Rail Prairie township	143	61	42	32	5	3	26	-	-	-
Randall city	535	217	115	169	13	21	143	-	-	-
Richardson township	485	209	132	120	12	12	106	-	-	-
Ripley township	692	230	172	254	22	14	217	-	-	-
Rosing township	135	53	35	41	3	3	40	-	-	-
Royalton city (part)	816	322	165	270	14	45	213	-	-	-
Scandia Valley township	1 074	489	305	231	19	30	173	-	-	-
Sobieski city	196	87	44	49	7	9	39	-	-	-
Swan River township	755	238	170	303	28	16	225	-	-	-
Swanville city	351	142	70	110	15	14	92	-	-	-
Swanville township	534	176	124	214	14	6	185	-	-	-
Two Rivers township	582	192	133	239	8	10	170	-	-	-
Upsala city	424	188	89	118	16	13	109	-	-	-
Mower County	37 747	15 582	8 519	11 021	839	1 786	9 344	856	583	273
Adams city	728	329	183	194	9	13	166	72	60	12
Adams township	475	151	121	194	2	7	169	-	-	-
Austin city	22 701	9 897	4 809	6 139	580	1 276	5 253	613	416	197

Table 9. **Household Relationship and Group Quarters Population: 2000**—Con.

[For information on confidentiality protection, nonsampling error, and definitions, see text]

State County County Subdivision Place	Household population							Group quarters population		
			Relationship to householder							
	Total	House-holder	Spouse	Child	Other relatives	Non-relatives	Under 18 years, child and other relatives	Total	Institution-alized population	Non-institution-alized population
Mower County—Con.										
Austin township	1 360	507	341	408	30	74	340	36	36	-
Bennington township	178	64	46	57	7	4	49	-	-	-
Brownsdale city	718	290	162	218	11	37	184	-	-	-
Clayton township	178	56	44	70	8	-	60	-	-	-
Dexter city	333	130	75	115	6	7	99	-	-	-
Dexter township	289	100	76	104	1	8	95	-	-	-
Elkton city	149	52	33	59	2	3	53	-	-	-
Frankford township	358	125	95	125	8	5	101	-	-	-
Grand Meadow city	905	395	194	264	19	33	227	40	40	-
Grand Meadow township	344	109	89	140	1	5	117	-	-	-
Lansing township	1 257	488	327	357	24	61	293	35	31	4
Le Roy city	921	411	204	251	19	36	221	4	-	4
Le Roy township	396	142	105	141	-	8	116	-	-	-
Lodi township	249	85	67	88	5	4	72	-	-	-
Lyle city	566	211	126	202	8	19	170	-	-	-
Lyle township	402	146	104	130	6	16	94	-	-	-
Mapleview city	189	88	36	44	3	18	35	-	-	-
Marshall township	382	122	93	153	4	10	119	-	-	-
Nevada township	353	124	93	118	9	9	103	-	-	-
Pleasant Valley township	308	100	70	122	8	8	118	-	-	-
Racine city	355	121	85	127	5	17	105	-	-	-
Racine township	445	165	113	145	7	15	110	-	-	-
Red Rock township	715	271	201	214	8	21	174	-	-	-
Rose Creek city	354	143	88	114	1	8	92	-	-	-
Sargeant city	76	29	15	23	2	7	23	-	-	-
Sargeant township	260	97	73	80	3	7	71	56	-	56
Taopi city	93	33	21	34	3	2	29	-	-	-
Udolpho township	458	163	124	155	7	9	127	-	-	-
Waltham city	196	68	42	70	8	8	63	-	-	-
Waltham township	416	146	100	142	12	16	115	-	-	-
Windom township	640	224	164	224	13	15	181	-	-	-
Murray County	9 004	3 722	2 326	2 578	135	243	2 252	161	121	40
Avoca city	146	67	32	37	2	8	29	-	-	-
Belfast township	195	71	45	74	2	3	67	-	-	-
Bondin township	335	119	91	115	3	7	107	-	-	-
Cameron township	151	53	40	56	1	1	47	-	-	-
Chanarambie township	223	76	57	86	1	3	69	-	-	-
Chandler city	276	113	65	71	20	7	68	-	-	-
Currie city	225	109	54	49	6	7	44	-	-	-
Des Moines River township	182	75	54	47	1	5	39	-	-	-
Dovray city	67	33	20	9	2	3	9	-	-	-
Dovray township	167	71	46	40	4	6	37	-	-	-
Ellsborough township	198	66	43	76	4	9	66	-	-	-
Fenton township	209	72	58	74	4	1	65	-	-	-
Fulda city	1 203	528	288	339	12	36	300	80	61	19
Hadley city	81	36	25	19	1	-	14	-	-	-
Holly township	172	59	41	60	7	5	52	-	-	-
Iona city	173	80	38	46	4	5	37	-	-	-
Iona township	195	67	47	73	4	4	64	-	-	-
Lake Sarah township	348	151	115	69	2	11	58	-	-	-
The Lakes CDP (part)	243	109	84	41	2	7	34	-	-	-
Lake Wilson city	270	128	68	63	3	8	56	-	-	-
Leeds township	238	84	60	89	3	2	81	-	-	-
Lime Lake township	225	85	54	77	2	7	72	-	-	-
Lowville township	175	70	47	45	5	8	41	-	-	-
Mason township	284	115	89	75	1	4	67	-	-	-
The Lakes CDP (part)	107	49	37	19	-	2	18	-	-	-
Moulton township	242	80	68	91	1	2	74	-	-	-
Murray township	204	82	58	54	4	6	50	-	-	-
The Lakes CDP (part)	61	29	20	11	-	1	7	-	-	-
Shetek township	313	127	96	80	4	6	57	-	-	-
The Lakes CDP (part)	208	80	64	58	3	3	44	-	-	-
Skandia township	173	64	46	52	6	5	44	-	-	-
Slayton city	1 991	914	480	506	24	67	452	81	60	21
Slayton township	343	127	101	106	2	7	86	-	-	-
Nicollet County	27 219	10 642	6 123	8 412	459	1 583	7 218	2 552	620	1 932
Belgrade township	1 033	371	279	344	16	23	281	-	-	-
Bernadotte township	346	110	88	146	1	1	128	-	-	-
Brighton township	169	60	41	61	1	6	46	-	-	-
Courtland city	538	188	132	196	10	12	169	-	-	-
Courtland township	715	235	179	269	10	22	217	-	-	-
Granby township	259	91	66	89	4	9	63	-	-	-
Lafayette city	490	202	121	156	4	7	142	39	39	-
Lafayette township	724	265	199	240	8	12	191	-	-	-
Lake Prairie township	635	235	163	206	14	17	169	17	14	3
Mankato city (part)	-	-	-	-	-	-	-	-	-	-
New Sweden township	326	112	83	119	5	7	103	-	-	-
Nicollet city	889	344	200	288	24	33	245	-	-	-
Nicollet township	511	186	138	170	7	10	138	-	-	-
North Mankato city (part)	11 773	4 744	2 611	3 537	186	695	3 058	25	-	25
Oshawa township	468	170	118	161	9	10	137	57	-	57
Ridgely township	126	44	27	40	4	11	37	-	-	-
St. Peter city	7 333	2 978	1 451	2 079	142	683	1 844	2 414	567	1 847
Traverse township	367	127	95	124	4	17	102	-	-	-
West Newton township	517	180	132	187	10	8	148	-	-	-
Nobles County	20 443	7 939	4 671	6 308	677	848	5 434	389	255	134
Adrian city	1 184	493	283	362	21	25	308	50	50	-
Bigelow city	231	87	54	78	-	12	68	-	-	-
Bigelow township	384	132	107	137	4	4	115	-	-	-
Bloom township	213	64	56	83	3	7	58	-	-	-
Brewster city	502	204	110	164	6	18	132	-	-	-
Dewald township	291	103	80	98	9	1	84	-	-	-
Dundee city	102	51	24	24	2	1	20	-	-	-

Table 9. **Household Relationship and Group Quarters Population: 2000**—Con.

[For information on confidentiality protection, nonsampling error, and definitions, see text]

State County County Subdivision Place	Household population							Group quarters population		
			Relationship to householder							
	Total	House-holder	Spouse	Child	Other relatives	Non-relatives	Under 18 years, child and other relatives	Total	Institution-alized population	Non-institution-alized population
Nobles County—Con.										
Elk township	284	102	78	95	3	6	80	-	-	-
Ellsworth city	497	227	113	138	12	7	119	43	43	-
Graham Lakes township	251	86	66	94	2	3	85	-	-	-
Grand Prairie township	227	82	57	79	3	6	62	-	-	-
Hersey township	257	83	69	98	4	3	84	-	-	-
Indian Lake township	259	94	72	82	7	4	76	-	-	-
Kinbrae city	21	10	5	6	-	-	5	-	-	-
Larkin township	218	75	58	81	2	2	68	-	-	-
Leota township	463	191	141	129	2	-	110	-	-	-
Leota CDP	230	113	73	44	-	-	36	-	-	-
Lismore city	238	97	55	80	2	4	68	-	-	-
Lismore township	232	76	59	94	1	2	85	-	-	-
Little Rock township	260	89	68	98	3	2	87	-	-	-
Lorain township	278	111	83	77	5	2	55	-	-	-
Olney township	232	74	61	90	5	2	82	-	-	-
Ransom township	271	99	75	88	3	6	71	-	-	-
Round Lake city	424	191	94	122	1	16	99	-	-	-
Rushmore city	376	154	85	110	9	18	100	-	-	-
Seward township	259	89	70	93	5	2	76	-	-	-
Summit Lake township	368	131	95	129	7	6	114	-	-	-
Westside township	258	84	66	104	3	1	84	-	-	-
Wilmont city	332	142	73	97	4	16	80	-	-	-
Wilmont township	228	80	57	83	6	2	63	-	-	-
Worthington city	10 987	4 311	2 261	3 207	540	668	2 821	296	162	134
Worthington township	316	127	96	88	3	2	75	-	-	-
Norman County	7 257	3 010	1 741	2 211	140	155	1 896	185	166	19
Ada city	1 641	749	376	448	32	36	401	16	-	16
Anthony township	85	30	23	31	1	-	28	-	-	-
Bear Park township	209	83	53	67	4	2	57	-	-	-
Borup city	91	38	22	29	1	1	25	-	-	-
Flom township	226	88	54	71	6	7	63	-	-	-
Fossum township	187	75	53	52	6	1	42	-	-	-
Gary city	212	83	49	71	4	5	66	3	-	3
Good Hope township	44	18	11	12	-	3	10	-	-	-
Green Meadow township	114	42	31	39	-	2	30	-	-	-
Halstad city	563	249	133	160	10	11	141	59	59	-
Halstad township	142	55	31	52	2	2	45	-	-	-
Hegne township	48	23	14	9	2	-	7	-	-	-
Hendrum city	315	120	69	113	6	7	98	-	-	-
Hendrum township	118	46	33	33	3	3	27	-	-	-
Home Lake township	184	66	49	61	6	2	57	-	-	-
Lake Ida township	164	56	41	61	3	3	46	-	-	-
Lee township	159	58	44	51	4	2	46	-	-	-
Lockhart township	63	27	16	20	-	-	13	-	-	-
McDonaldsville township	186	68	57	59	2	-	47	-	-	-
Mary township	102	39	30	33	-	-	29	-	-	-
Perley city	121	53	28	31	2	7	30	-	-	-
Pleasant View township	140	49	36	50	5	-	40	-	-	-
Rockwell township	78	30	24	23	1	-	22	-	-	-
Shelly city	266	111	52	85	12	6	74	-	-	-
Shelly township	129	50	34	39	2	4	35	-	-	-
Spring Creek township	83	29	18	29	4	3	25	-	-	-
Strand township	129	49	28	39	8	5	27	-	-	-
Sundal township	145	53	37	54	-	1	45	-	-	-
Twin Valley city	758	360	153	210	10	25	174	107	107	-
Waukon township	147	60	40	42	2	3	36	-	-	-
Wild Rice township	334	125	85	110	2	12	90	-	-	-
Winchester township	74	28	17	27	-	2	20	-	-	-
Olmsted County	121 167	47 807	27 093	37 614	2 731	5 922	32 907	3 110	1 716	1 394
Byron city	3 500	1 179	820	1 350	45	106	1 195	-	-	-
Cascade township	3 183	1 064	803	1 192	40	84	1 068	-	-	-
Chatfield city (part)	1 137	421	272	387	15	42	340	-	-	-
Dover city	438	171	88	144	4	31	132	-	-	-
Dover township	440	149	108	167	5	11	128	-	-	-
Elmira township	352	119	88	133	6	6	105	-	-	-
Eyota city	1 644	597	359	584	41	63	511	-	-	-
Eyota township	448	165	116	142	5	20	117	-	-	-
Farmington township	516	189	130	171	12	14	136	-	-	-
Haverhill township	1 560	531	424	559	16	30	468	41	-	41
High Forest township	1 085	377	284	379	14	31	320	-	-	-
Kalmar township	1 193	418	321	406	17	31	312	3	-	3
Marion township	6 159	2 205	1 529	2 014	154	257	1 717	-	-	-
New Haven township	1 205	427	331	394	31	22	306	-	-	-
Orion township	614	226	153	191	24	20	162	-	-	-
Oronoco city	883	335	220	271	16	41	226	-	-	-
Oronoco township	2 239	816	510	749	41	123	655	-	-	-
Pine Island city (part)	118	32	29	57	-	-	54	-	-	-
Pleasant Grove township	787	305	210	225	18	29	192	-	-	-
Quincy township	356	124	91	118	5	18	84	-	-	-
Rochester city	82 927	34 116	17 672	24 489	2 063	4 587	21 654	2 879	1 559	1 320
Rochester township	2 878	1 006	820	966	33	53	831	38	8	30
Rock Dell township	627	224	169	206	8	20	155	-	-	-
Salem township	1 061	399	274	317	24	47	266	-	-	-
Stewartville city	5 262	2 013	1 125	1 813	81	230	1 613	149	149	-
Viola township	555	199	147	190	13	6	160	-	-	-
Otter Tail County	55 762	22 671	13 636	16 509	1 031	1 915	13 945	1 397	1 194	203
Aastad township	187	68	51	65	1	2	50	-	-	-
Amor township	493	210	149	118	11	5	105	65	65	-
Aurdal township	1 356	472	369	467	22	26	377	6	-	6
Battle Lake city	686	327	163	165	17	14	145	-	-	-
Blowers township	319	109	75	118	6	11	94	-	-	-
Bluffton city	204	76	50	77	-	1	70	6	-	6
Bluffton township	474	168	113	165	9	19	135	-	-	-

Table 9. **Household Relationship and Group Quarters Population: 2000**—Con.

[For information on confidentiality protection, nonsampling error, and definitions, see text]

State County County Subdivision Place	Household population							Group quarters population		
			Relationship to householder							
	Total	House-holder	Spouse	Child	Other relatives	Non-relatives	Under 18 years, child and other relatives	Total	Institution-alized population	Non-institution-alized population
Otter Tail County—Con.										
Buse township	690	247	158	239	9	37	201	-	-	-
Butler township	315	98	81	131	1	4	112	-	-	-
Candor township	534	205	150	154	11	14	124	-	-	-
Carlisle township	219	71	52	93	1	2	73	-	-	-
Clitherall city	118	51	30	29	4	4	28	-	-	-
Clitherall township	549	224	149	156	14	6	130	-	-	-
Compton township	799	250	175	323	19	32	278	-	-	-
Corliss township	462	167	126	157	3	9	132	-	-	-
Dalton city	258	115	46	69	2	26	60	-	-	-
Dane Prairie township	892	359	266	247	8	12	201	-	-	-
Dead Lake township	452	205	130	95	7	15	73	-	-	-
Deer Creek city	328	143	79	89	4	13	80	-	-	-
Deer Creek township	348	113	83	141	3	8	109	-	-	-
Dent city	192	77	44	62	3	6	54	-	-	-
Dora township	726	305	218	170	16	17	147	-	-	-
Dunn township	855	388	270	167	5	25	145	-	-	-
Eagle Lake township	367	152	103	102	5	5	93	-	-	-
Eastern township	256	96	66	80	8	6	70	-	-	-
Edna township	916	354	250	280	13	19	241	5	-	5
Effington township	297	104	78	105	7	3	84	-	-	-
Elizabeth city	172	72	34	51	3	12	45	-	-	-
Elizabeth township	722	279	193	214	13	23	177	-	-	-
Elmo township	344	132	83	103	14	12	80	-	-	-
Erhard city	150	71	35	32	4	8	27	-	-	-
Erhards Grove township	467	167	127	158	2	13	130	-	-	-
Everts township	713	310	239	145	12	7	119	61	61	-
Fergus Falls city	12 681	5 633	2 656	3 539	211	642	3 011	790	634	156
Fergus Falls township	1 047	358	281	364	12	32	309	4	-	4
Folden township	265	112	76	64	7	6	45	-	-	-
Friberg township	774	292	194	255	8	25	212	-	-	-
Girard township	697	293	221	158	16	9	135	-	-	-
Gorman township	398	150	106	129	5	8	106	-	-	-
Henning city	712	366	152	164	9	21	135	7	-	7
Henning township	373	140	104	112	5	12	90	53	53	-
Hobart township	729	291	203	195	22	18	157	4	-	4
Homestead township	371	129	98	121	10	13	109	-	-	-
Inman township	352	117	84	133	5	13	122	-	-	-
Leaf Lake township	467	180	122	150	11	4	121	-	-	-
Leaf Mountain township	309	116	83	97	4	9	78	-	-	-
Lida township	697	297	210	165	9	16	144	-	-	-
Maine township	686	285	190	182	8	21	151	-	-	-
Maplewood township	333	131	93	96	3	10	81	-	-	-
Newton township	751	265	194	257	21	14	219	-	-	-
New York Mills city	1 071	492	209	299	23	48	253	87	87	-
Nidaros township	317	133	87	84	8	5	65	-	-	-
Norwegian Grove township	349	124	86	120	8	11	93	-	-	-
Oak Valley township	362	136	86	116	9	15	96	-	-	-
Orwell township	173	62	42	59	6	4	52	-	-	-
Oscar township	218	79	61	68	4	6	60	-	-	-
Ottertail city	451	190	120	117	7	17	94	-	-	-
Otter Tail township	556	241	168	125	13	9	102	-	-	-
Otto township	526	197	130	169	22	8	137	-	-	-
Paddock township	323	108	78	121	8	8	98	-	-	-
Parkers Prairie city	892	401	203	238	11	39	201	99	96	3
Parkers Prairie township	345	127	81	119	4	14	93	-	-	-
Pelican township	831	270	196	315	26	24	285	-	-	-
Pelican Rapids city	2 273	884	445	750	94	100	644	101	101	-
Perham city	2 458	1 104	502	714	37	101	631	101	97	4
Perham township	931	316	223	335	13	44	295	-	-	-
Pine Lake township	651	252	164	194	16	25	168	5	-	5
Richville city	124	50	24	41	3	6	34	-	-	-
Rothsay city (part)	226	98	46	71	3	8	64	-	-	-
Rush Lake township	966	379	269	284	17	17	244	-	-	-
St. Olaf township	332	124	96	105	6	1	89	-	-	-
Scambler township	501	208	136	130	8	19	110	3	-	3
Star Lake township	410	168	105	118	8	11	95	-	-	-
Sverdrup township	577	236	167	154	7	13	122	-	-	-
Tordenskjold township	550	217	150	155	13	15	133	-	-	-
Trondhjem township	171	62	46	55	3	5	47	-	-	-
Tumuli township	434	172	123	116	12	11	108	-	-	-
Underwood city	319	142	79	88	-	10	74	-	-	-
Urbank city	59	32	14	13	-	-	9	-	-	-
Vergas city	311	143	66	80	5	17	64	-	-	-
Vining city	68	32	18	15	2	1	13	-	-	-
Wadena city (part)	50	14	13	20	2	1	19	-	-	-
Western township	142	48	39	49	1	5	37	-	-	-
Woodside township	293	90	62	124	9	8	102	-	-	-
Pennington County	13 143	5 525	2 859	3 817	246	696	3 213	441	221	220
Black River township	98	34	27	36	1	-	31	-	-	-
Bray township	73	24	19	28	-	2	20	-	-	-
Clover Leaf township	70	26	21	22	-	1	17	-	-	-
Deer Park township	130	43	28	43	6	10	34	-	-	-
Goodridge city	98	47	15	35	-	1	31	-	-	-
Goodridge township	54	23	13	14	-	4	12	-	-	-
Hickory township	83	34	18	27	1	3	14	-	-	-
Highlanding township	192	69	44	69	5	5	60	-	-	-
Kratka township	139	48	35	50	4	2	35	-	-	-
Mayfield township	76	27	18	27	2	2	19	-	-	-
Norden township	385	135	93	140	8	9	110	-	-	-
North township	726	268	195	226	16	21	204	-	-	-
Numedal township	91	35	22	27	3	4	26	-	-	-
Polk Centre township	79	29	21	28	-	1	23	-	-	-
Reiner township	94	38	27	28	-	1	19	-	-	-
River Falls township	194	70	53	64	3	4	53	-	-	-
Rocksbury township	1 062	382	268	352	14	46	299	15	-	15

Table 9. **Household Relationship and Group Quarters Population: 2000**—Con.

[For information on confidentiality protection, nonsampling error, and definitions, see text]

State County County Subdivision Place	Household population							Group quarters population		
			Relationship to householder							
	Total	House-holder	Spouse	Child	Other relatives	Non-relatives	Under 18 years, child and other relatives	Total	Institution-alized population	Non-institution-alized population
Pennington County—Con.										
St. Hilaire city	272	121	44	80	6	21	67	-	-	-
Sanders township	285	104	72	96	5	8	76	-	-	-
Silverton township	182	71	46	58	1	6	48	-	-	-
Smiley township	528	186	122	176	13	31	143	-	-	-
Star township	147	54	36	53	1	3	40	-	-	-
Thief River Falls city	7 984	3 619	1 600	2 104	154	507	1 808	426	221	205
Wyandotte township	101	38	22	34	3	4	24	-	-	-
Pine County	25 193	9 939	5 620	7 598	757	1 279	6 434	1 337	1 262	75
Arlone township	345	132	79	115	8	11	103	-	-	-
Arna township	86	43	18	12	4	9	11	-	-	-
Askov city	368	165	67	108	14	14	94	-	-	-
Barry township	587	209	123	190	28	37	176	-	-	-
Birch Creek township	217	93	54	57	5	8	38	-	-	-
Bremen township	246	87	52	82	10	15	70	-	-	-
Brook Park city	156	57	23	47	10	19	43	-	-	-
Brook Park township	495	186	103	148	25	33	133	-	-	-
Bruno city	102	44	22	30	1	5	24	-	-	-
Bruno township	179	65	40	59	8	7	50	-	-	-
Chengwatana township	809	290	180	265	29	45	206	-	-	-
Clover township	316	123	86	91	7	9	75	-	-	-
Crosby township	97	39	20	32	3	3	27	-	-	-
Danforth township	84	33	20	26	3	2	25	-	-	-
Dell Grove township	699	286	179	189	15	30	160	-	-	-
Denham city	40	16	8	15	-	1	14	-	-	-
Finlayson city	314	132	60	101	6	15	86	-	-	-
Finlayson township	506	196	119	154	12	25	132	-	-	-
Fleming township	115	43	27	36	4	5	26	-	-	-
Henriette city	101	37	13	40	3	8	35	-	-	-
Hinckley city	1 283	551	216	392	40	84	351	8	-	8
Hinckley township	820	297	175	279	17	52	240	-	-	-
Kerrick city	71	28	12	22	6	3	14	-	-	-
Kerrick township	272	121	68	68	6	9	57	-	-	-
Kettle River township	491	187	116	149	18	21	125	-	-	-
Mission Creek township	590	216	138	187	19	30	164	-	-	-
Munch township	222	97	54	56	4	11	42	-	-	-
New Dosey township	74	38	21	10	2	3	11	-	-	-
Nickerson township	154	60	30	48	8	8	43	-	-	-
Norman township	247	107	62	56	12	10	45	-	-	-
Ogema township	296	103	48	112	14	19	93	2	-	2
Park township	37	18	7	6	6	-	5	-	-	-
Partridge township	518	191	120	157	26	24	137	-	-	-
Pine City city	2 909	1 222	523	897	82	185	740	134	128	6
Pine City township	1 230	472	299	362	37	60	292	19	-	19
Pine Lake township	576	238	151	149	9	29	129	-	-	-
Pokegama township	2 558	994	684	709	64	107	603	12	-	12
Rock Creek city	1 119	389	258	391	27	54	331	-	-	-
Royalton township	969	340	227	339	21	42	274	7	7	-
Rutledge city	196	78	47	54	8	9	47	-	-	-
Sandstone city	1 397	580	258	420	52	87	375	152	124	28
Sandstone township	767	278	191	260	16	22	222	847	847	-
Sturgeon Lake city	347	132	71	116	10	18	96	-	-	-
Sturgeon Lake township	329	124	91	105	5	4	88	80	80	-
Willow River city	309	129	53	98	15	14	87	-	-	-
Wilma township	61	33	15	5	1	7	3	76	76	-
Windemere township	1 489	640	392	354	37	66	292	-	-	-
Pipestone County	9 664	4 069	2 344	2 877	135	239	2 524	231	213	18
Aetna township	201	74	57	65	3	2	54	-	-	-
Altona township	192	63	47	81	1	-	70	-	-	-
Burke township	246	85	71	86	2	2	69	-	-	-
Eden township	294	98	74	110	3	9	101	-	-	-
Edgerton city	976	435	275	249	9	8	224	57	57	-
Elmer township	275	88	73	110	3	1	99	-	-	-
Fountain Prairie township	199	70	55	71	-	3	64	-	-	-
Grange township	244	86	63	85	6	4	72	-	-	-
Gray township	234	85	63	78	-	8	71	-	-	-
Hatfield city	47	22	11	11	-	3	10	-	-	-
Holland city	215	103	52	54	4	2	49	-	-	-
Ihlen city	107	43	25	34	2	3	26	-	-	-
Jasper city (part)	522	256	134	123	5	4	112	-	-	-
Osborne township	324	116	98	108	1	1	87	-	-	-
Pipestone city	4 211	1 900	890	1 176	83	162	1 040	69	52	17
Rock township	184	70	51	54	4	5	44	-	-	-
Ruthton city	284	129	69	77	3	6	66	-	-	-
Sweet township	344	127	93	115	2	7	100	104	104	-
Trosky city	116	46	31	36	2	1	33	-	-	-
Troy township	318	110	85	118	-	5	101	-	-	-
Woodstock city	131	63	27	36	2	3	32	1	-	1
Polk County	29 869	12 070	6 628	9 442	596	1 133	7 933	1 500	730	770
Andover township	154	52	42	56	-	4	48	-	-	-
Angus township	112	40	32	39	-	1	31	-	-	-
Badger township	116	46	26	35	4	5	31	50	-	50
Belgium township	111	35	25	45	5	1	41	-	-	-
Beltrami city	101	44	26	26	2	3	24	-	-	-
Brandsvold township	241	95	72	71	2	1	61	-	-	-
Brandt township	62	26	19	15	2	-	14	-	-	-
Brislet township	52	22	16	13	-	1	12	-	-	-
Bygland township	297	106	74	101	4	12	75	-	-	-
Chester township	79	28	20	29	-	2	23	-	-	-
Climax city	243	113	56	64	4	6	52	-	-	-
Columbia township	429	165	106	141	9	8	114	-	-	-
Crookston city	7 291	3 078	1 431	2 235	147	400	1 925	901	319	582
Crookston township	443	148	118	164	6	7	133	111	76	35
East Grand Forks city	7 430	2 929	1 504	2 519	155	323	2 135	71	19	52

Table 9. **Household Relationship and Group Quarters Population: 2000**—Con.

[For information on confidentiality protection, nonsampling error, and definitions, see text]

State County County Subdivision Place	Household population							Group quarters population		
			Relationship to householder							
	Total	House-holder	Spouse	Child	Other relatives	Non-relatives	Under 18 years, child and other relatives	Total	Institution-alized population	Non-institution-alized population
Polk County—Con.										
Eden township	215	83	52	74	4	2	58	-	-	-
Erskine city	436	203	83	128	6	16	109	1	1	-
Esther township	158	59	41	48	4	6	32	-	-	-
Euclid township	149	59	38	42	4	6	24	-	-	-
Fairfax township	197	74	46	66	3	8	54	16	-	16
Fanny township	105	32	23	47	1	2	38	-	-	-
Farley township	48	21	14	12	-	1	11	2	-	2
Fertile city	824	396	181	208	24	15	177	69	68	1
Fisher city	435	177	92	131	8	27	107	-	-	-
Fisher township	219	69	52	91	5	2	77	-	-	-
Fosston city	1 471	681	289	420	20	61	350	104	75	29
Garden township	227	84	60	73	2	8	61	-	-	-
Garfield township	391	149	112	121	7	2	100	-	-	-
Gentilly township	319	115	83	104	3	14	92	-	-	-
Godfrey township	327	124	91	102	1	9	80	-	-	-
Grand Forks township	231	81	56	75	10	9	60	-	-	-
Grove Park-Tilden township	311	119	76	90	8	18	77	-	-	-
Gully city	106	52	24	28	-	2	25	-	-	-
Gully township	99	39	30	27	2	1	21	-	-	-
Hammond township	57	19	16	22	-	-	19	-	-	-
Helgeland township	52	18	14	20	-	-	15	-	-	-
Higdem township	99	37	26	31	2	3	27	-	-	-
Hill River township	162	67	44	44	5	2	34	-	-	-
Hubbard township	83	38	22	18	3	2	14	-	-	-
Huntsville township	586	182	142	241	10	11	199	-	-	-
Johnson township	62	28	12	18	2	2	13	-	-	-
Kertsonville township	105	39	30	28	5	3	22	-	-	-
Keystone township	100	34	23	37	2	4	31	-	-	-
King township	195	76	47	69	2	1	50	-	-	-
Knute township	407	168	106	117	7	9	104	89	89	-
Lengby city	79	42	17	16	-	4	13	-	-	-
Lessor township	197	73	52	69	2	1	52	-	-	-
Liberty township	144	51	36	52	4	1	48	-	-	-
Lowell township	183	69	46	56	4	8	50	-	-	-
McIntosh city	555	262	127	140	7	19	113	83	83	-
Mentor city	150	82	35	30	-	3	21	-	-	-
Nesbit township	130	44	35	39	11	1	36	-	-	-
Nielsville city	91	40	17	27	4	3	21	-	-	-
Northland township	196	69	49	77	1	-	53	-	-	-
Onstad township	70	26	19	23	1	1	18	-	-	-
Parnell township	87	31	23	32	1	-	29	-	-	-
Queen township	198	85	55	46	10	2	38	-	-	-
Reis township	74	33	19	20	1	1	16	-	-	-
Rhinehart township	91	31	23	36	-	1	30	-	-	-
Roome township	185	66	49	66	1	3	56	-	-	-
Rosebud township	340	125	86	111	7	11	95	3	-	3
Russia township	33	15	8	10	-	-	8	-	-	-
Sandsville township	58	25	17	14	-	2	13	-	-	-
Scandia township	86	24	23	32	5	2	34	-	-	-
Sletten township	140	58	36	36	8	2	30	-	-	-
Sullivan township	174	61	44	60	3	6	50	-	-	-
Tabor township	122	47	32	38	3	2	26	-	-	-
Trail city	62	26	8	21	-	7	17	-	-	-
Tynsid township	58	26	20	9	1	2	8	-	-	-
Vineland township	133	38	27	58	5	5	42	-	-	-
Winger city	205	94	39	59	8	5	56	-	-	-
Winger township	177	67	40	53	8	9	48	-	-	-
Woodside township	514	210	154	127	11	12	112	-	-	-
Pope County	10 927	4 513	2 663	3 260	161	330	2 739	309	287	22
Bangor township	217	66	48	95	1	7	78	-	-	-
Barsness township	138	50	37	43	6	2	39	-	-	-
Ben Wade township	252	88	64	92	5	3	76	-	-	-
Blue Mounds township	207	83	57	62	-	5	50	-	-	-
Brooten city (part)	-	-	-	-	-	-	-	-	-	-
Chippewa Falls township	231	97	61	64	3	6	49	-	-	-
Cyrus city	303	150	64	72	5	12	56	-	-	-
Farwell city	57	27	10	15	5	-	11	-	-	-
Gilchrist township	239	99	70	64	3	3	58	-	-	-
Glenwood city	2 381	1 131	500	619	32	99	531	213	208	5
Glenwood township	1 004	408	269	297	11	19	253	-	-	-
Grove Lake township	268	102	70	73	6	17	64	-	-	-
Hoff township	195	61	46	77	5	6	64	-	-	-
Lake Johanna township	151	64	39	39	4	5	28	-	-	-
Langhei township	217	78	58	77	2	2	66	-	-	-
Leven township	528	205	140	161	11	11	135	-	-	-
Long Beach city	271	113	74	72	5	7	64	-	-	-
Lowry city	271	110	63	83	3	12	64	-	-	-
Minnewaska township	504	202	148	139	8	7	117	-	-	-
New Prairie township	252	84	63	93	5	7	76	-	-	-
Nora township	207	84	57	58	3	5	50	-	-	-
Reno township	355	125	93	124	5	8	97	-	-	-
Rolling Forks township	160	57	39	55	5	4	49	-	-	-
Sedan city	65	30	14	16	1	4	14	-	-	-
Starbuck city	1 222	565	270	322	13	52	281	92	79	13
Villard city	244	99	56	81	2	6	64	-	-	-
Walden township	201	67	52	78	1	3	66	-	-	-
Westport city	72	23	14	28	-	7	21	-	-	-
Westport township	279	83	65	120	3	8	95	-	-	-
White Bear Lake township	436	162	122	141	8	3	123	4	-	4
Ramsey County	493 509	201 236	88 473	149 799	20 983	33 018	127 623	17 526	5 270	12 256
Arden Hills city	7 664	2 959	1 883	2 364	165	293	1 900	1 988	411	1 577
Blaine city (part)	-	-	-	-	-	-	-	-	-	-
Falcon Heights city	5 060	2 103	1 239	1 393	101	224	1 187	512	-	512
Gem Lake city	419	139	93	165	8	14	123	-	-	-

Table 9. **Household Relationship and Group Quarters Population: 2000**—Con.

[For information on confidentiality protection, nonsampling error, and definitions, see text]

State County County Subdivision Place	Household population							Group quarters population		
			Relationship to householder							
	Total	House-holder	Spouse	Child	Other relatives	Non-relatives	Under 18 years, child and other relatives	Total	Institution-alized population	Non-institution-alized population
Ramsey County—Con.										
Lauderdale city	2 364	1 150	428	488	84	214	394	-	-	-
Little Canada city	9 757	4 375	1 820	2 558	315	689	2 114	14	-	14
Maplewood city	34 130	13 758	7 268	10 361	1 113	1 630	8 470	817	337	480
Mounds View city	12 696	5 018	2 549	3 904	385	840	3 212	42	-	42
New Brighton city	21 599	9 013	4 719	6 034	539	1 294	4 852	607	315	292
North Oaks city	3 797	1 300	1 124	1 285	43	45	1 065	86	-	86
North St. Paul city	11 872	4 703	2 425	3 801	390	553	3 088	57	32	25
Roseville city	32 048	14 598	7 183	7 692	803	1 772	6 043	1 642	702	940
St. Anthony city (part)	2 348	1 295	371	376	80	226	314	-	-	-
St. Paul city	275 955	112 109	40 524	85 788	15 317	22 217	75 611	11 196	3 240	7 956
Shoreview city	25 753	10 125	6 108	8 139	493	888	6 727	171	-	171
Spring Lake Park city (part)	105	48	24	25	2	6	19	-	-	-
Vadnais Heights city	13 018	5 064	2 743	4 230	330	651	3 467	51	-	51
White Bear township	11 281	4 010	2 733	3 987	213	338	3 234	12	-	12
White Bear Lake city (part)	23 643	9 469	5 239	7 209	602	1 124	5 803	331	233	98
Red Lake County	4 136	1 727	957	1 263	63	126	1 062	163	93	70
Brooks city	141	61	31	43	-	6	35	-	-	-
Browns Creek township	58	20	14	22	1	1	15	-	-	-
Emardville township	217	81	47	83	2	4	69	-	-	-
Equality township	123	50	30	41	-	2	36	-	-	-
Garnes township	174	70	45	54	1	4	43	-	-	-
Gervais township	250	95	68	66	13	8	61	-	-	-
Lake Pleasant township	126	41	31	52	-	2	40	-	-	-
Lambert township	154	64	39	39	3	9	26	-	-	-
Louisville township	192	75	49	63	3	2	57	-	-	-
Oklee city	396	196	83	106	5	6	97	-	-	-
Plummer city	270	125	60	75	1	9	61	-	-	-
Poplar River township	125	48	36	35	5	1	23	-	-	-
Red Lake Falls city	1 427	608	299	436	26	58	380	163	93	70
Red Lake Falls township	206	86	58	57	2	3	42	-	-	-
River township	65	25	16	23	-	1	23	-	-	-
Terrebonne township	140	59	33	41	-	7	32	-	-	-
Wylie township	72	23	18	27	1	3	22	-	-	-
Redwood County	16 315	6 674	3 825	5 054	274	488	4 380	500	383	117
Belview city	361	155	71	116	11	8	95	51	51	-
Brookville township	258	94	70	85	3	6	76	-	-	-
Charlestown township	217	86	66	57	3	5	52	-	-	-
Clements city	191	76	39	62	2	12	59	-	-	-
Delhi city	69	28	15	23	-	3	21	-	-	-
Delhi township	298	109	76	100	6	7	80	-	-	-
Gales township	144	50	39	52	2	1	39	-	-	-
Granite Rock township	241	78	57	96	3	7	83	-	-	-
Honner township	80	29	21	25	2	3	24	6	-	6
Johnsonville township	166	58	48	56	2	2	49	-	-	-
Kintire township	214	78	57	71	6	2	62	-	-	-
Lamberton city	799	392	189	193	11	14	172	60	60	-
Lamberton township	235	83	61	78	7	6	73	-	-	-
Lucan city	226	100	54	62	1	9	48	-	-	-
Milroy city	271	119	54	81	7	10	71	-	-	-
Morgan city	865	377	212	241	10	25	214	38	38	-
Morgan township	305	108	81	104	5	7	92	-	-	-
New Avon township	242	89	64	83	1	5	67	-	-	-
North Hero township	172	68	52	48	-	4	40	-	-	-
Paxton township	569	206	112	207	21	23	177	8	-	8
Redwood Falls city (part)	5 179	2 266	1 114	1 489	93	217	1 330	280	195	85
Redwood Falls township	256	89	62	95	3	7	75	-	-	-
Revere city	82	41	16	19	2	4	19	18	-	18
Sanborn city	434	179	109	134	4	8	112	-	-	-
Seaforth city	77	37	17	21	-	2	17	-	-	-
Sheridan township	253	85	57	102	4	5	85	-	-	-
Sherman township	301	107	58	107	12	17	97	-	-	-
Springdale township	215	77	60	71	2	5	62	-	-	-
Sundown township	242	86	63	87	3	3	72	-	-	-
Swedes Forest township	121	49	32	36	2	2	32	-	-	-
Three Lakes township	185	72	48	54	3	8	37	-	-	-
Underwood township	215	73	53	80	4	5	70	-	-	-
Vail township	271	84	69	110	4	4	100	39	39	-
Vesta city	339	132	71	129	3	4	107	-	-	-
Vesta township	206	69	53	79	1	4	69	-	-	-
Wabasso city	643	271	152	200	7	13	174	-	-	-
Walnut Grove city	599	291	155	138	5	10	116	-	-	-
Wanda city	103	45	22	32	3	1	23	-	-	-
Waterbury township	221	83	58	67	5	8	50	-	-	-
Westline township	203	72	59	67	5	-	60	-	-	-
Willow Lake township	247	83	59	97	6	2	79	-	-	-
Renville County	16 785	6 779	4 008	5 174	292	532	4 464	369	284	85
Bandon township	202	75	50	68	1	8	56	-	-	-
Beaver Falls township	331	121	71	114	8	17	103	-	-	-
Birch Cooley township	257	95	64	90	2	6	82	-	-	-
Bird Island city	1 153	499	262	341	13	38	289	42	23	19
Bird Island township	269	92	59	102	4	12	92	-	-	-
Boon Lake township	400	151	107	125	12	5	100	-	-	-
Brookfield township	163	72	49	35	3	4	31	-	-	-
Buffalo Lake city	714	294	161	211	16	32	183	54	50	4
Cairo township	271	97	68	98	2	6	84	-	-	-
Camp township	207	91	49	57	2	8	48	-	-	-
Crooks township	213	76	61	68	2	6	60	-	-	-
Danube city	529	214	141	158	4	12	132	-	-	-
Emmet township	259	94	67	91	2	5	72	-	-	-
Ericson township	253	88	64	85	10	6	64	-	-	-
Fairfax city	1 238	534	278	353	26	47	324	57	57	-
Flora township	245	83	66	77	4	15	69	-	-	-
Franklin city	463	195	106	145	6	11	129	35	35	-

Table 9. **Household Relationship and Group Quarters Population: 2000**—Con.

[For information on confidentiality protection, nonsampling error, and definitions, see text]

State County County Subdivision Place	Household population							Group quarters population		
			Relationship to householder							
	Total	House-holder	Spouse	Child	Other relatives	Non-relatives	Under 18 years, child and other relatives	Total	Institution-alized population	Non-institution-alized population
Renville County—Con.										
Hawk Creek township	227	83	61	79	1	3	59	-	-	-
Hector city	1 166	509	256	333	20	48	286	-	-	-
Hector township	248	101	65	66	5	11	56	-	-	-
Henryville township	236	86	54	86	6	4	75	-	-	-
Kingman township	252	82	66	90	8	6	83	-	-	-
Martinsburg township	215	77	55	74	5	4	67	-	-	-
Melville township	242	94	66	77	3	2	67	-	-	-
Morton city	442	199	90	120	12	21	100	-	-	-
Norfolk township	207	75	48	74	6	4	64	-	-	-
Olivia city	2 471	1 075	561	711	43	81	620	99	69	30
Osceola township	219	79	52	77	4	7	69	-	-	-
Palmyra township	215	84	51	67	7	6	56	-	-	-
Preston Lake township	293	115	84	88	2	4	70	-	-	-
Redwood Falls city (part)	-	-	-	-	-	-	-	-	-	-
Renville city	1 241	508	283	392	20	38	346	82	50	32
Sacred Heart city	549	246	127	146	12	18	132	-	-	-
Sacred Heart township	277	104	74	90	3	6	80	-	-	-
Troy township	325	112	82	121	6	4	104	-	-	-
Wang township	299	104	82	98	3	12	80	-	-	-
Wellington township	242	85	65	83	4	5	64	-	-	-
Winfield township	252	90	63	84	5	10	68	-	-	-
Rice County	49 975	18 888	10 968	16 274	1 287	2 558	13 812	6 690	1 966	4 724
Bridgewater township	1 887	629	511	666	32	49	571	11	-	11
Cannon City township	1 206	419	296	427	22	42	363	6	6	-
Dennison city (part)	9	2	2	5	-	-	5	-	-	-
Dundas city	547	213	120	173	14	27	138	-	-	-
Erin township	797	276	200	282	20	19	221	-	-	-
Faribault city	18 931	7 472	3 756	5 975	649	1 079	5 145	1 887	1 500	387
Forest township	1 136	400	296	369	23	48	303	-	-	-
Lonsdale city	1 466	560	330	483	24	69	411	25	23	2
Morristown city	961	363	201	341	17	39	281	20	-	20
Morristown township	665	240	176	223	15	11	176	-	-	-
Nerstrand city	233	80	58	84	5	6	79	-	-	-
Northfield city (part)	11 877	4 693	2 417	3 678	269	820	3 239	4 713	431	4 282
Northfield township	780	257	202	280	12	29	228	-	-	-
Richland township	471	162	120	170	9	10	133	-	-	-
Shieldsville township	1 153	424	298	349	28	54	277	-	-	-
Walcott township	975	334	252	347	24	18	283	9	6	3
Warsaw township	1 429	502	362	491	29	45	379	4	-	4
Webster township	1 813	599	468	652	33	61	544	12	-	12
Wells township	1 743	650	451	531	38	73	412	-	-	-
Wheatland township	1 358	437	325	531	19	46	449	-	-	-
Wheeling township	538	176	127	217	5	13	175	3	-	3
Rock County	9 489	3 843	2 386	2 916	142	202	2 506	232	195	37
Battle Plain township	233	78	63	84	5	3	78	-	-	-
Beaver Creek city	250	106	66	70	6	2	51	-	-	-
Beaver Creek township	391	141	106	131	6	7	110	-	-	-
Clinton township	292	103	76	105	4	4	93	-	-	-
Denver township	212	74	56	75	2	5	67	-	-	-
Hardwick city	222	96	47	66	6	7	59	-	-	-
Hills city	514	230	127	137	8	12	116	51	51	-
Jasper city (part)	75	30	14	27	-	4	27	-	-	-
Kanaranzi township	286	95	80	106	2	3	90	-	-	-
Kenneth city	61	27	15	12	-	7	10	-	-	-
Luverne city	4 436	1 968	1 059	1 247	66	96	1 071	181	144	37
Luverne township	493	166	144	170	7	6	139	-	-	-
Magnolia city	221	79	51	74	9	8	71	-	-	-
Magnolia township	250	92	60	85	4	9	70	-	-	-
Martin township	451	148	119	176	1	7	145	-	-	-
Mound township	257	92	74	78	8	5	66	-	-	-
Rose Dell township	214	79	63	71	-	1	61	-	-	-
Springwater township	266	102	80	79	3	2	78	-	-	-
Steen city	182	69	40	65	4	4	58	-	-	-
Vienna township	183	68	46	58	1	10	46	-	-	-
Roseau County	16 097	6 190	3 717	5 414	257	519	4 777	241	215	26
Badger city	470	207	89	145	9	20	132	-	-	-
Barnett township	169	62	40	56	9	2	44	-	-	-
Barto township	142	51	41	48	1	1	37	-	-	-
Beaver township	103	44	25	28	1	5	18	-	-	-
Cedarbend township	230	82	51	82	3	12	71	-	-	-
Deer township	92	38	27	24	2	1	20	-	-	-
Dewey township	114	43	29	41	-	1	37	-	-	-
Dieter township	162	65	43	42	6	6	34	-	-	-
Enstrom township	580	209	125	212	10	24	200	-	-	-
Falun township	226	96	57	65	2	6	56	-	-	-
Golden Valley township	190	74	39	65	2	10	58	-	-	-
Greenbush city	723	317	167	209	15	15	181	61	61	-
Grimstad township	190	76	51	56	3	4	50	-	-	-
Hereim township	248	99	65	73	2	9	63	-	-	-
Huss township	145	57	33	52	2	1	44	-	-	-
Jadis township	564	203	138	190	5	28	167	-	-	-
Lake township	2 087	736	462	760	32	97	681	-	-	-
Laona township	578	202	131	216	10	19	184	-	-	-
Lind township	58	22	18	16	2	-	17	-	-	-
Malung township	427	153	116	145	3	10	124	-	-	-
Mickinock township	302	111	81	99	3	8	85	-	-	-
Moose township	134	48	34	46	3	3	44	-	-	-
Moranville township	940	303	229	376	13	19	330	-	-	-
Nereson township	69	29	20	17	3	-	13	-	-	-
North Roseau UT	160	55	39	57	6	3	46	-	-	-
Northwest Roseau UT	18	7	5	6	-	-	3	-	-	-
Palmville township	55	19	15	21	-	-	17	-	-	-
Pohlitz township	36	17	8	8	2	1	5	-	-	-

Table 9. **Household Relationship and Group Quarters Population: 2000**—Con.

[For information on confidentiality protection, nonsampling error, and definitions, see text]

State County County Subdivision Place	Household population							Group quarters population		
			Relationship to householder							
	Total	House-holder	Spouse	Child	Other relatives	Non-relatives	Under 18 years, child and other relatives	Total	Institution-alized population	Non-institution-alized population
Roseau County—Con.										
Polonia township	38	14	11	13	-	-	12	-	-	-
Poplar Grove township	80	31	21	27	1	-	20	-	-	-
Reine township	115	46	26	36	3	4	31	-	-	-
Roosevelt city (part)	163	61	36	55	5	6	44	-	-	-
Roseau city	2 644	1 157	578	795	30	84	713	112	86	26
Ross township	454	158	109	163	11	13	142	-	-	-
Skagen township	235	88	60	76	6	5	73	-	-	-
Soler township	104	39	26	35	2	2	27	-	-	-
Southeast Roseau UT	229	87	56	72	3	11	64	-	-	-
Spruce township	614	222	158	220	5	9	197	-	-	-
Stafford township	297	107	78	105	1	6	92	-	-	-
Stokes township	229	82	55	77	4	11	68	-	-	-
Strathcona city	29	16	6	5	2	-	4	-	-	-
Warroad city	1 654	657	319	580	35	63	529	68	68	-
St. Louis County	191 562	82 619	40 706	52 505	4 267	11 465	43 324	8 966	3 691	5 275
Alango township	301	121	67	84	12	17	75	-	-	-
Alborn township	399	153	102	121	9	14	93	-	-	-
Alden township	198	71	52	71	-	4	60	-	-	-
Angleworm Lake UT	-	-	-	-	-	-	-	-	-	-
Angora township	277	107	76	83	5	6	62	-	-	-
Arrowhead township	196	66	39	59	7	25	57	36	-	36
Ault township	125	64	25	26	-	10	21	-	-	-
Babbitt city	1 670	735	451	399	39	46	338	-	-	-
Balkan township	811	329	215	225	21	21	178	-	-	-
Bassett township	55	25	16	12	-	2	11	-	-	-
Bear Head Lake UT	5	2	2	1	-	-	-	-	-	-
Beatty township	434	198	144	81	3	8	69	-	-	-
Birch Lake UT	554	236	155	136	12	15	109	94	94	-
Biwabik city	950	454	200	233	16	47	195	4	-	4
Biwabik township	909	368	234	252	20	35	204	2	-	2
Breitung township	647	292	160	159	16	20	133	15	-	15
Brevator township	1 226	403	261	454	34	74	387	-	-	-
Brookston city	98	38	20	32	4	4	29	-	-	-
Buhl city	896	405	189	242	19	41	194	87	83	4
Camp 5 township	41	23	12	3	1	2	3	-	-	-
Camp A Lake UT	16	6	2	4	1	3	3	-	-	-
Canosia township	1 996	751	508	628	39	70	524	2	-	2
Cedar Valley township	230	79	64	82	2	3	71	2	-	2
Cherry township	915	339	231	301	19	25	245	-	-	-
Chisholm city	4 782	2 178	967	1 348	106	183	1 080	178	130	48
Clinton township	1 036	405	252	312	20	47	258	-	-	-
Colvin township	354	149	92	100	4	9	73	-	-	-
Cook city	581	275	107	169	11	19	132	41	41	-
Cotton township	495	192	129	133	10	31	103	11	11	-
Crab Lake UT	11	4	3	4	-	-	3	-	-	-
Culver township	267	99	61	83	6	18	77	18	-	18
Dark River UT	68	22	19	22	4	1	20	-	-	-
Duluth city	80 357	35 500	14 708	21 330	1 875	6 944	17 803	6 561	2 154	4 407
Duluth township	1 723	669	431	547	25	51	448	-	-	-
Eagles Nest township	169	88	55	19	2	5	15	-	-	-
Ellsburg township	174	77	45	41	6	5	32	-	-	-
Elmer township	165	59	41	54	10	1	42	-	-	-
Ely city	3 473	1 694	704	793	77	205	653	251	-	251
Embarrass township	688	290	167	187	13	31	146	3	-	3
Eveleth city	3 674	1 717	693	969	90	205	806	191	172	19
Fairbanks township	68	39	19	9	-	1	5	-	-	-
Fayal township	1 902	769	534	514	41	44	437	4	-	4
Field township	391	171	100	103	2	15	89	-	-	-
Fine Lakes township	145	57	42	38	6	2	31	-	-	-
Floodwood city	503	254	73	129	9	38	116	-	-	-
Floodwood township	325	117	79	110	11	8	90	-	-	-
Fredenberg township	1 156	439	327	327	15	48	256	-	-	-
French township	354	146	108	84	4	12	68	-	-	-
Gheen UT	25	13	4	6	1	1	5	-	-	-
Gilbert city	1 847	842	389	495	49	72	377	-	-	-
Gnesen township	1 468	582	395	410	29	52	351	-	-	-
Grand Lake township	2 448	919	644	718	55	112	587	173	150	23
Great Scott township	620	242	147	185	14	32	150	2	-	2
Kinney city	197	82	50	53	4	8	46	2	-	2
Greenwood township	905	423	277	125	44	36	124	-	-	-
Halden township	154	58	35	46	8	7	40	-	-	-
Hay Lake UT	98	40	25	32	-	1	26	-	-	-
Heikkala Lake UT	322	130	84	91	8	9	80	-	-	-
Hermantown city	7 285	2 726	1 768	2 409	138	244	1 973	163	30	133
Hibbing city	16 698	7 439	3 593	4 619	324	723	3 780	373	353	20
Hoyt Lakes city	2 082	916	564	510	37	55	409	-	-	-
Hush Lake UT	3	2	1	-	-	-	-	-	-	-
Industrial township	628	238	142	191	20	37	163	-	-	-
Iron Junction city	93	44	27	16	4	2	13	-	-	-
Janette Lake UT	249	105	76	49	8	11	39	-	-	-
Kabetogama UT	156	72	48	31	-	5	27	-	-	-
Kelsey township	141	59	38	35	6	3	27	-	-	-
Kugler township	200	71	45	66	6	12	53	-	-	-
Lakewood township	2 013	710	504	705	28	66	605	-	-	-
Lavell township	363	131	87	114	13	18	93	-	-	-
Leander Lake UT	119	51	36	29	1	2	12	-	-	-
Leiding township	452	193	109	116	13	21	101	-	-	-
Leonidas city	60	26	15	15	-	4	14	-	-	-
Linden Grove township	141	54	32	48	1	6	44	-	-	-
Linwood Lake UT	54	24	18	11	-	1	8	-	-	-
McCormack UT	237	89	66	74	4	4	61	-	-	-
McDavitt township	487	188	132	151	5	11	124	-	-	-
McKinley city	80	37	23	19	-	1	16	-	-	-
Marion Lake UT	68	24	17	20	2	5	18	-	-	-
Meadowlands city	111	53	22	24	4	8	24	-	-	-

Table 9. **Household Relationship and Group Quarters Population: 2000**—Con.

[For information on confidentiality protection, nonsampling error, and definitions, see text]

State County County Subdivision Place	Household population							Group quarters population		
			Relationship to householder							
	Total	House-holder	Spouse	Child	Other relatives	Non-relatives	Under 18 years, child and other relatives	Total	Institution-alized population	Non-institution-alized population
St. Louis County—Con.										
Meadowlands township	315	128	70	92	13	12	78	-	-	-
Midway township	1 319	495	330	393	52	49	328	160	148	12
Morcom township	115	46	26	38	2	3	28	-	-	-
Morse township	1 229	543	334	301	16	35	244	-	-	-
Mountain Iron city	2 998	1 326	666	837	48	121	672	1	-	1
Mud Hen Lake UT	320	131	75	86	8	20	77	-	-	-
Ness township	60	27	13	15	2	3	11	-	-	-
Nett Lake UT	272	89	22	114	27	20	100	-	-	-
New Independence township	272	106	71	86	4	5	69	-	-	-
Normanna township	637	219	154	226	11	27	189	-	-	-
Northeast St. Louis UT	177	81	48	33	4	11	29	-	-	-
Northland township	161	69	42	41	3	6	34	-	-	-
North Star township	203	74	51	55	13	10	51	-	-	-
Northwest St. Louis UT	306	146	80	65	4	11	58	-	-	-
Orr city	249	112	57	68	6	6	63	-	-	-
Owens township	270	111	72	69	6	12	56	-	-	-
Pequaywan township	133	62	33	33	-	5	24	-	-	-
Pfeiffer Lake UT	3	2	1	-	-	-	-	-	-	-
Picket Lake UT	-	-	-	-	-	-	-	-	-	-
Pike township	492	194	127	147	7	17	122	-	-	-
Portage township	177	73	44	45	7	8	36	-	-	-
Potshot Lake UT	73	25	13	30	3	2	26	-	-	-
Prairie Lake township	51	20	11	18	1	1	17	-	-	-
Proctor city	2 846	1 196	616	854	72	108	670	6	-	6
Rice Lake township	4 136	1 494	1 028	1 357	92	165	1 115	3	-	3
Arnold CDP	3 029	1 108	734	991	70	126	815	3	-	3
Sand Lake UT	1 060	401	300	299	24	36	248	-	-	-
Sandy township	382	162	100	94	12	14	80	-	-	-
Slim Lake UT	68	33	18	13	-	4	11	7	-	7
Solway township	1 842	672	451	606	40	73	485	-	-	-
Stoney Brook township	266	95	60	76	17	18	64	-	-	-
Sturgeon township	116	45	31	32	7	1	26	-	-	-
Sturgeon River UT	99	44	26	26	1	2	23	-	-	-
Sunday Lake UT	-	-	-	-	-	-	-	-	-	-
Tikander Lake UT	783	306	213	225	9	30	172	-	-	-
Toivola township	174	75	48	41	1	9	28	22	-	22
Tower city	479	233	114	101	17	14	89	-	-	-
Van Buren township	175	66	46	53	3	7	43	-	-	-
Vermilion Lake township	326	133	94	82	6	11	64	-	-	-
Virginia city	8 683	4 333	1 666	2 094	173	417	1 690	474	259	215
Waasa township	304	121	77	86	4	16	65	-	-	-
White township	3 395	1 466	823	873	91	142	705	82	66	16
Aurora city	1 778	812	395	439	50	82	348	72	66	6
Whiteface Reservoir UT	292	130	93	55	5	9	37	-	-	-
Willow Valley township	139	55	28	49	-	7	42	-	-	-
Winton city	185	85	39	51	2	8	41	-	-	-
Wuori township	563	219	151	173	6	14	126	-	-	-
Scott County	88 592	30 692	20 521	31 446	2 099	3 834	27 537	906	844	62
Belle Plaine city	3 612	1 396	746	1 199	78	193	1 037	177	177	-
Belle Plaine township	806	266	198	293	21	28	240	-	-	-
Blakeley township	496	166	114	173	23	20	144	-	-	-
Cedar Lake township	2 197	719	560	809	43	66	677	-	-	-
Credit River township	3 885	1 242	1 015	1 450	66	112	1 221	10	-	10
Elko city	472	155	112	185	4	16	164	-	-	-
Helena township	1 423	450	362	571	13	27	491	17	-	17
Jackson township	1 361	461	278	447	80	95	381	-	-	-
Jordan city	3 833	1 349	732	1 428	110	214	1 242	-	-	-
Louisville township	1 359	410	320	512	43	74	433	-	-	-
New Market city	332	131	77	98	9	17	77	-	-	-
New Market township	3 057	956	774	1 161	64	102	1 001	-	-	-
New Prague city (part)	3 058	1 160	641	1 112	40	105	980	99	99	-
Prior Lake city	15 917	5 645	3 741	5 478	302	751	4 751	-	-	-
St. Lawrence township	472	144	119	184	10	15	151	-	-	-
Sand Creek township	1 440	478	359	517	29	57	417	111	111	-
Savage city	21 113	6 807	5 039	8 064	518	685	7 451	2	-	2
Shakopee city	20 078	7 540	4 385	6 434	576	1 143	5 555	490	457	33
Spring Lake township	3 681	1 217	949	1 331	70	114	1 124	-	-	-
Sherburne County	62 797	21 581	14 294	22 462	1 278	3 182	19 497	1 620	1 419	201
Baldwin township	4 672	1 573	1 112	1 679	91	217	1 463	-	-	-
Becker city	2 673	929	584	985	43	132	898	-	-	-
Becker township	3 605	1 099	879	1 425	81	121	1 266	-	-	-
Big Lake city	6 046	2 117	1 229	2 101	175	424	1 894	17	-	17
Big Lake township	6 746	2 106	1 654	2 593	155	238	2 240	39	39	-
Blue Hill township	762	257	170	276	17	42	245	-	-	-
Clear Lake city	266	102	57	89	5	13	73	-	-	-
Clear Lake township	1 630	574	455	547	15	39	445	-	-	-
Elk River city	16 167	5 664	3 665	5 888	327	623	5 068	280	258	22
Haven township	2 020	666	538	741	36	39	614	4	-	4
Livonia township	3 910	1 222	956	1 521	78	133	1 316	7	-	7
Orrock township	2 764	892	675	1 057	51	89	905	-	-	-
Palmer township	2 391	829	626	838	39	59	697	23	23	-
Princeton city (part)	7	4	3	-	-	-	-	-	-	-
St. Cloud city (part)	4 770	2 107	793	1 018	67	785	846	1 212	1 099	113
Santiago township	1 517	477	354	585	35	66	527	38	-	38
Zimmerman city	2 851	963	544	1 119	63	162	1 000	-	-	-
Sibley County	15 032	5 772	3 525	4 863	357	515	4 091	324	168	156
Alfsborg township	356	126	97	118	5	10	102	-	-	-
Arlington city	1 983	828	429	608	42	76	533	65	48	17
Arlington township	562	194	152	200	9	7	159	-	-	-
Bismarck township	270	99	68	90	3	10	78	106	-	106
Cornish township	267	105	75	82	4	1	67	-	-	-
Dryden township	280	107	78	86	4	5	69	-	-	-
Faxon township	598	188	148	239	9	14	206	-	-	-

Table 9. **Household Relationship and Group Quarters Population: 2000**—Con.

[For information on confidentiality protection, nonsampling error, and definitions, see text]

State County County Subdivision Place	Household population							Group quarters population		
			Relationship to householder							
	Total	House-holder	Spouse	Child	Other relatives	Non-relatives	Under 18 years, child and other relatives	Total	Institution-alized population	Non-institution-alized population
Sibley County—Con.										
Gaylord city	2 199	897	484	632	77	109	544	80	70	10
Gibbon city	808	364	197	218	11	18	196	-	-	-
Grafton township	259	89	68	97	1	4	84	-	-	-
Green Isle city	334	136	89	96	8	5	83	-	-	-
Green Isle township	556	206	144	185	15	6	144	-	-	-
Henderson city	910	352	178	312	20	48	252	-	-	-
Henderson township	682	230	150	253	14	35	213	18	-	18
Jessenland township	481	160	120	175	11	15	143	-	-	-
Kelso township	357	124	81	135	9	8	107	-	-	-
Le Sueur city (part)	3	1	1	1	-	-	-	-	-	-
Moltke township	337	119	88	119	6	5	103	-	-	-
New Auburn city	488	169	98	162	17	42	151	-	-	-
New Auburn township	464	164	117	158	10	15	123	-	-	-
Severance township	343	119	83	125	7	9	100	-	-	-
Sibley township	353	115	86	135	6	11	106	-	-	-
Transit township	324	119	83	95	18	9	73	-	-	-
Washington Lake township	506	170	123	182	19	12	143	-	-	-
Winthrop city	1 312	591	288	360	32	41	312	55	50	5
Stearns County	125 831	47 604	26 822	39 859	2 481	9 065	33 464	7 335	1 088	6 247
Albany city	1 681	708	352	550	27	44	493	115	111	4
Albany township	880	281	224	344	19	12	277	4	-	4
Ashley township	244	84	65	86	2	7	71	-	-	-
Avon city	1 242	470	295	412	19	46	369	-	-	-
Avon township	2 132	716	503	787	54	72	632	-	-	-
Belgrade city	691	316	147	190	20	18	164	59	59	-
Brockway township	2 547	864	617	953	37	76	796	4	-	4
Brooten city (part)	647	278	144	194	3	28	175	2	-	2
Clearwater city (part)	-	-	-	-	-	-	-	-	-	-
Cold Spring city	2 858	1 116	648	968	40	86	813	117	89	28
Collegeville township	1 908	669	522	642	18	57	529	1 608	-	1 608
Crow Lake township	345	126	89	122	4	4	97	-	-	-
Crow River township	352	115	87	136	7	7	117	-	-	-
Eden Lake township	1 526	532	392	520	32	50	417	-	-	-
Eden Valley city (part)	353	149	66	112	7	19	85	13	13	-
Elrosa city	166	68	40	46	7	5	39	-	-	-
Fair Haven township	1 458	510	353	520	29	46	432	-	-	-
Farming township	875	280	209	355	12	19	285	-	-	-
Freeport city	454	190	114	132	2	16	106	-	-	-
Getty township	405	116	87	176	15	11	142	-	-	-
Greenwald city	201	85	54	51	5	6	34	-	-	-
Grove township	505	158	127	209	7	4	175	-	-	-
Holding township	1 124	361	275	448	15	25	349	23	-	23
Holdingford city	728	286	147	256	17	22	198	8	8	-
Kimball city	626	262	118	187	27	32	166	9	-	9
Krain township	901	274	210	370	24	23	282	-	-	-
Lake George township	371	113	86	162	8	2	141	-	-	-
Lake Henry city	90	42	19	25	-	4	23	-	-	-
Lake Henry township	330	101	77	135	10	7	103	-	-	-
Le Sauk township	1 880	639	485	684	25	47	558	-	-	-
Luxemburg township	689	213	161	284	11	20	204	-	-	-
Lynden township	1 919	642	481	697	36	63	587	-	-	-
Maine Prairie township	1 686	581	423	593	38	51	482	-	-	-
Meire Grove city	149	61	33	49	-	6	40	-	-	-
Melrose city	3 015	1 157	664	954	101	139	838	76	75	1
Melrose township	772	255	187	296	16	18	239	-	-	-
Millwood township	986	318	247	384	18	19	307	-	-	-
Munson township	1 351	496	390	413	17	35	333	-	-	-
New Munich city	331	126	81	105	8	11	79	21	21	-
North Fork township	249	87	59	87	6	10	82	4	-	4
Oak township	608	178	143	272	7	8	228	-	-	-
Paynesville city	2 171	934	505	620	36	76	505	96	61	35
Paynesville township	1 376	510	374	426	39	27	367	-	-	-
Pleasant Lake city	504	174	127	188	2	13	157	-	-	-
Raymond township	255	72	51	125	1	6	113	-	-	-
Richmond city	1 201	483	297	349	25	47	297	12	12	-
Rockville city	749	268	156	272	7	46	230	-	-	-
Rockville township	1 254	399	326	484	19	26	402	-	-	-
Roscoe city	116	41	21	46	4	4	34	-	-	-
St. Anthony city	90	32	23	31	-	4	21	-	-	-
St. Augusta township	3 065	987	755	1 176	64	83	957	-	-	-
St. Cloud city (part)	43 351	17 593	7 737	11 541	920	5 560	9 719	3 383	562	2 821
St. Joseph city	3 069	1 120	540	877	50	482	769	1 612	22	1 590
St. Joseph township	2 449	845	526	880	59	139	730	-	-	-
St. Martin city	278	95	66	105	3	9	91	-	-	-
St. Martin township	472	132	111	214	7	8	170	-	-	-
St. Rosa city	44	16	11	16	1	-	15	-	-	-
St. Stephen city	860	289	213	324	12	22	281	-	-	-
St. Wendel township	2 309	737	596	913	34	29	737	4	-	4
Sartell city (part)	7 630	2 602	1 799	2 872	95	262	2 592	-	-	-
Sauk Centre city	3 846	1 616	856	1 173	66	135	987	84	55	29
Sauk Centre township	996	344	244	355	13	40	283	-	-	-
Spring Hill city	55	26	9	11	6	3	8	-	-	-
Spring Hill township	438	128	104	197	3	6	159	-	-	-
Waite Park city	6 487	2 967	1 082	1 490	193	755	1 251	81	-	81
Wakefield township	3 103	1 046	783	1 119	58	97	981	-	-	-
Zion township	388	125	89	149	14	11	121	-	-	-
Steele County	33 051	12 846	7 640	10 653	616	1 296	9 211	629	294	335
Aurora township	625	217	157	225	8	18	179	-	-	-
Berlin township	508	189	134	159	14	12	131	-	-	-
Blooming Prairie city (part)	1 842	748	432	552	34	76	485	91	91	-
Blooming Prairie township	519	177	123	198	10	11	172	-	-	-
Clinton Falls township	408	158	114	124	3	9	97	44	-	44
Deerfield township	693	228	173	260	14	18	222	-	-	-
Ellendale city	590	252	135	171	10	22	143	-	-	-

Table 9. **Household Relationship and Group Quarters Population: 2000**—Con.

[For information on confidentiality protection, nonsampling error, and definitions, see text]

State County County Subdivision Place	Household population							Group quarters population		
			Relationship to householder							
	Total	House-holder	Spouse	Child	Other relatives	Non-relatives	Under 18 years, child and other relatives	Total	Institution-alized population	Non-institution-alized population
Steele County—Con.										
Havana township	607	224	154	206	4	19	167	-	-	-
Lemond township	510	185	135	166	6	18	127	-	-	-
Medford city	979	377	227	308	19	48	243	5	-	5
Medford township	681	258	155	223	11	34	200	-	-	-
Meriden township	631	224	148	204	18	37	156	-	-	-
Merton township	380	140	95	123	12	10	101	-	-	-
Owatonna city	21 945	8 704	4 918	6 999	419	905	6 184	489	203	286
Owatonna township	771	289	192	248	11	31	211	-	-	-
Somerset township	847	301	218	294	17	17	239	-	-	-
Summit township	515	175	130	193	6	11	154	-	-	-
Stevens County	9 098	3 751	2 079	2 492	144	632	2 129	955	105	850
Alberta city	142	52	34	52	2	2	44	-	-	-
Baker township	160	61	41	56	-	2	45	105	105	-
Chokio city	443	201	116	105	9	12	91	-	-	-
Darnen township	325	105	86	121	4	9	85	-	-	-
Donnelly city	254	114	66	62	1	11	57	-	-	-
Donnelly township	113	51	27	25	7	3	20	-	-	-
Eldorado township	109	39	31	38	1	-	26	-	-	-
Everglade township	128	47	32	42	3	4	36	-	-	-
Framnas township	318	114	95	93	4	12	82	-	-	-
Hancock city	688	294	159	209	8	18	175	29	-	29
Hodges township	264	86	71	94	6	7	78	-	-	-
Horton township	210	63	51	93	3	-	79	-	-	-
Moore township	252	81	67	93	2	9	78	-	-	-
Morris city	4 247	1 929	811	933	68	506	826	821	-	821
Morris township	574	194	151	207	7	15	182	-	-	-
Pepperton township	148	54	38	47	1	8	44	-	-	-
Rendsville township	177	67	47	53	6	4	34	-	-	-
Scott township	150	53	45	49	3	-	44	-	-	-
Stevens township	82	32	20	22	5	3	20	-	-	-
Swan Lake township	210	80	63	60	3	4	50	-	-	-
Synnes township	104	34	28	38	1	3	33	-	-	-
Swift County	10 418	4 353	2 479	3 125	162	299	2 675	1 538	1 491	47
Appleton city	1 469	729	292	364	28	56	331	1 402	1 402	-
Appleton township	232	92	61	64	5	10	50	-	-	-
Benson city	3 251	1 451	747	918	46	89	767	125	89	36
Benson township	358	121	96	125	6	10	117	9	-	9
Camp Lake township	222	94	62	54	2	10	45	-	-	-
Cashel township	143	54	41	46	2	-	40	-	-	-
Clontarf city	171	62	36	58	7	8	55	2	-	2
Clontarf township	80	32	19	25	3	1	22	-	-	-
Danvers city	108	43	28	34	-	3	31	-	-	-
De Graff city	133	60	26	40	2	5	39	-	-	-
Dublin township	156	58	45	49	1	3	44	-	-	-
Edison township	131	55	37	33	2	4	29	-	-	-
Fairfield township	169	57	47	61	-	4	56	-	-	-
Hayes township	221	85	66	61	4	5	52	-	-	-
Hegbert township	118	45	33	34	2	4	29	-	-	-
Holloway city	112	54	22	33	-	3	28	-	-	-
Kerkhoven city	759	313	177	230	15	24	202	-	-	-
Kerkhoven township	286	109	69	95	6	7	64	-	-	-
Kildare township	192	68	44	59	11	10	55	-	-	-
Marysland township	102	43	27	31	-	1	28	-	-	-
Moyer township	125	46	33	43	2	1	34	-	-	-
Murdock city	303	126	62	105	1	9	91	-	-	-
Pillsbury township	306	101	76	125	3	1	103	-	-	-
Shible township	115	54	33	23	3	2	20	-	-	-
Six Mile Grove township	171	63	49	55	1	3	46	-	-	-
Swenoda township	159	53	39	63	2	2	51	-	-	-
Tara township	121	42	32	42	1	4	29	-	-	-
Torning township	505	169	129	185	7	15	152	-	-	-
West Bank township	200	74	51	70	-	5	65	-	-	-
Todd County	24 124	9 342	5 585	7 801	541	855	6 573	302	219	83
Bartlett township	348	129	89	112	9	9	84	-	-	-
Bertha city	470	211	105	120	12	22	108	-	-	-
Bertha township	397	141	101	128	19	8	105	-	-	-
Birchdale township	814	318	197	267	8	24	228	-	-	-
Browerville city	713	318	151	216	16	12	182	22	9	13
Bruce township	564	211	138	187	13	15	160	-	-	-
Burleene township	365	134	92	128	5	6	100	-	-	-
Burnhamville township	751	282	193	233	15	28	181	-	-	-
Burtrum city	146	69	32	36	1	8	30	-	-	-
Clarissa city	521	256	118	124	9	14	103	88	84	4
Eagle Bend city	595	268	131	163	7	26	138	-	-	-
Eagle Valley township	570	196	133	217	7	17	181	-	-	-
Fawn Lake township	440	174	104	129	14	19	107	-	-	-
Germania township	474	134	116	204	7	13	170	-	-	-
Gordon township	545	214	143	165	11	12	138	-	-	-
Grey Eagle city	335	151	62	95	7	20	76	-	-	-
Grey Eagle township	663	257	186	197	13	10	161	-	-	-
Hartford township	677	215	152	279	14	17	223	-	-	-
Hewitt city	263	109	56	76	1	21	61	4	-	4
Iona township	416	140	100	155	12	9	125	-	-	-
Kandota township	673	237	174	241	4	17	199	6	-	6
Leslie township	690	287	184	179	20	20	163	-	-	-
Little Elk township	340	120	82	124	7	7	97	-	-	-
Little Sauk township	729	247	172	269	14	27	232	40	-	40
Long Prairie city	2 902	1 229	597	847	101	128	751	138	126	12
Long Prairie township	823	294	222	272	18	17	233	-	-	-
Moran township	515	186	126	178	10	15	147	-	-	-
Osakis city (part)	175	73	43	43	3	13	38	-	-	-
Reynolds township	688	226	162	274	15	11	237	-	-	-
Round Prairie township	692	230	163	265	18	16	231	-	-	-

Table 9. **Household Relationship and Group Quarters Population: 2000**—Con.

[For information on confidentiality protection, nonsampling error, and definitions, see text]

State County County Subdivision Place	Household population							Group quarters population		
			Relationship to householder							
	Total	House-holder	Spouse	Child	Other relatives	Non-relatives	Under 18 years, child and other relatives	Total	Institution-alized population	Non-institution-alized population
Todd County—Con.										
Staples city (part)	2 462	1 080	425	720	56	181	637	-	-	-
Staples township	622	233	149	196	20	24	143	-	-	-
Stowe Prairie township	529	178	119	203	7	22	167	-	-	-
Turtle Creek township	323	127	92	93	5	6	81	-	-	-
Villard township	588	210	144	196	19	19	169	4	-	4
Ward township	471	176	123	163	6	3	134	-	-	-
West Union city	87	31	16	37	1	2	35	-	-	-
West Union township	312	97	82	124	8	1	99	-	-	-
Wykeham township	436	154	111	146	9	16	119	-	-	-
Traverse County	4 026	1 717	978	1 195	55	81	1 035	108	108	-
Arthur township	109	37	29	40	2	1	33	-	-	-
Browns Valley city	653	285	129	202	15	22	167	37	37	-
Clifton township	92	32	26	29	2	3	26	-	-	-
Croke township	84	35	24	23	-	2	12	-	-	-
Dollymount township	83	27	24	31	1	-	26	-	-	-
Dumont city	122	51	32	38	-	1	35	-	-	-
Folsom township	149	59	44	43	1	2	40	-	-	-
Lake Valley township	276	104	72	97	2	1	88	-	-	-
Leonardsville township	150	48	35	57	5	5	51	-	-	-
Monson township	162	57	43	59	1	2	53	-	-	-
Parnell township	62	29	15	17	1	-	17	-	-	-
Redpath township	35	14	12	8	-	1	7	-	-	-
Tara township	126	46	35	45	-	-	39	-	-	-
Taylor township	108	40	30	32	4	2	29	-	-	-
Tintah city	79	37	16	22	1	3	21	-	-	-
Tintah township	53	18	14	20	1	-	13	-	-	-
Walls township	81	28	22	28	1	2	25	-	-	-
Wheaton city	1 548	747	359	391	17	34	340	71	71	-
Windsor township	54	23	17	13	1	-	13	-	-	-
Wabasha County	21 251	8 277	5 036	6 709	420	809	5 725	359	257	102
Bellechester city (part)	39	22	8	6	1	2	5	-	-	-
Chester township	470	162	105	178	13	12	139	-	-	-
Elgin city	826	321	162	286	19	38	258	-	-	-
Elgin township	787	260	204	299	11	13	243	-	-	-
Gillford township	581	190	136	233	7	15	196	-	-	-
Glasgow township	298	103	76	115	1	3	104	-	-	-
Greenfield township	1 254	516	344	322	28	44	270	-	-	-
Hammond city	198	77	35	61	6	19	52	-	-	-
Highland township	471	147	105	188	19	12	151	-	-	-
Hyde Park township	275	104	61	94	1	15	70	-	-	-
Kellogg city	439	175	94	139	5	26	117	-	-	-
Lake township	412	149	104	139	4	16	118	-	-	-
Lake City city (part)	4 283	1 846	1 045	1 125	84	183	965	47	-	47
Mazeppa city	778	312	174	257	9	26	217	-	-	-
Mazeppa township	743	252	184	265	25	17	231	-	-	-
Millville city	186	76	44	57	4	5	46	-	-	-
Minneiska city (part)	56	23	16	15	1	1	14	-	-	-
Minneiska township	205	93	53	43	4	12	35	-	-	-
Mount Pleasant township	475	153	111	187	11	13	160	-	-	-
Oakwood township	433	139	95	182	6	11	166	-	-	-
Pepin township	471	170	116	155	9	21	125	-	-	-
Plainview city	3 068	1 157	680	1 028	76	127	911	122	106	16
Plainview township	498	166	117	190	10	15	157	-	-	-
Wabasha city	2 409	1 062	558	647	30	112	551	190	151	39
Watopa township	265	95	67	91	6	6	76	-	-	-
West Albany township	439	147	101	161	17	13	136	-	-	-
Zumbro township	715	283	202	194	10	26	167	-	-	-
Zumbro Falls city	177	77	39	52	3	6	45	-	-	-
Wadena County	13 268	5 426	2 998	4 028	260	556	3 442	445	348	97
Aldrich city	53	26	10	13	-	4	9	-	-	-
Aldrich township	418	151	107	140	4	16	116	-	-	-
Blueberry township	732	285	181	235	13	18	201	-	-	-
Bullard township	207	79	36	77	5	10	68	-	-	-
Huntersville township	128	51	34	38	5	-	34	-	-	-
Leaf River township	466	174	132	145	14	1	135	49	-	49
Lyons township	180	78	49	45	2	6	32	-	-	-
Meadow township	228	83	59	73	5	8	62	-	-	-
Menahga city	1 092	491	221	314	25	41	283	128	128	-
Nimrod city	75	35	16	14	2	8	11	-	-	-
North Germany township	327	121	80	104	13	9	84	-	-	-
Orton township	220	85	55	64	9	7	48	-	-	-
Red Eye township	421	146	102	152	10	11	129	-	-	-
Rockwood township	388	135	95	121	16	21	101	-	-	-
Sebeka city	707	332	151	191	10	23	168	3	-	3
Shell River township	276	102	63	93	2	16	81	-	-	-
Staples city (part)	550	198	109	206	11	26	185	92	92	-
Thomastown township	714	251	197	225	17	24	194	-	-	-
Verndale city	575	234	117	184	7	33	158	-	-	-
Wadena city (part)	4 071	1 857	821	1 114	67	212	951	173	128	45
Wadena township	1 010	346	252	350	14	48	286	-	-	-
Wing River township	430	166	111	130	9	14	106	-	-	-
Waseca County	18 086	7 059	4 164	5 796	394	673	4 939	1 440	1 386	54
Alton township	470	173	120	157	8	12	140	175	175	-
Blooming Grove township	523	181	137	176	7	22	134	-	-	-
Byron township	248	99	69	70	2	8	64	-	-	-
Elysian city (part)	-	-	-	-	-	-	-	-	-	-
Freedom township	397	147	112	129	5	4	100	-	-	-
Iosco township	598	221	154	192	15	16	163	-	-	-
Janesville city	2 069	816	492	647	48	66	565	40	39	1
Janesville township	520	190	131	179	12	8	132	-	-	-
New Richland city	1 132	483	246	345	27	31	293	65	60	5
New Richland township	497	170	133	171	15	8	145	-	-	-

Table 9. **Household Relationship and Group Quarters Population: 2000**—Con.

[For information on confidentiality protection, nonsampling error, and definitions, see text]

State County County Subdivision Place	Household population							Group quarters population		
			Relationship to householder							
	Total	House-holder	Spouse	Child	Other relatives	Non-relatives	Under 18 years, child and other relatives	Total	Institution-alized population	Non-institution-alized population
Waseca County—Con.										
Otisco township	629	222	153	217	9	28	180	-	-	-
St. Mary township	504	162	129	195	7	11	166	-	-	-
Vivian township	259	100	72	83	1	3	64	-	-	-
Waldorf city	242	103	59	63	5	12	51	-	-	-
Waseca city	8 283	3 388	1 716	2 568	203	408	2 233	210	169	41
Wilton township	392	137	86	147	6	16	116	-	-	-
Woodville township	1 323	467	355	457	24	20	393	950	943	7
Washington County	197 939	71 462	46 318	68 807	4 436	6 916	58 411	3 191	2 585	606
Afton city	2 839	996	752	923	84	84	750	-	-	-
Bayport city	1 740	763	375	481	40	81	377	1 422	1 422	-
Baytown township	1 533	492	403	595	23	20	482	-	-	-
Birchwood Village city	968	357	257	312	15	27	255	-	-	-
Cottage Grove city	30 523	9 932	7 242	11 736	673	940	9 844	59	-	59
Dellwood city	1 033	353	285	357	17	21	304	-	-	-
Denmark township	1 348	481	368	424	49	26	311	-	-	-
Forest Lake city	6 665	2 805	1 259	2 056	143	402	1 709	133	132	1
Forest Lake township	7 637	2 628	1 966	2 613	169	261	2 118	5	-	5
Grant city	4 020	1 374	1 135	1 362	69	80	1 127	6	-	6
Grey Cloud Island township	307	117	67	80	10	33	62	-	-	-
Hastings city (part)	3	2	1	-	-	-	-	-	-	-
Hugo city	6 363	2 125	1 519	2 311	180	228	1 962	-	-	-
Lake Elmo city	6 820	2 347	1 628	2 410	170	265	1 983	43	-	43
Lakeland city	1 917	691	497	619	34	76	493	-	-	-
Lakeland Shores city	355	116	87	135	9	8	108	-	-	-
Lake St. Croix Beach city	1 140	462	252	329	27	70	273	-	-	-
Landfall city	700	292	86	223	39	60	195	-	-	-
Mahtomedi city	7 539	2 503	1 717	2 963	112	244	2 581	24	-	24
Marine on St. Croix city	602	254	157	160	9	22	135	-	-	-
May township	2 917	1 007	764	1 029	49	68	844	11	-	11
Newport city	3 694	1 418	705	1 213	125	233	995	21	-	21
New Scandia township	3 681	1 294	980	1 204	94	109	939	11	-	11
Oakdale city	26 544	10 243	5 651	8 903	679	1 068	7 630	109	-	109
Oak Park Heights city	3 453	1 528	698	1 019	75	133	847	504	504	-
Pine Springs city	421	140	113	150	6	12	119	-	-	-
St. Marys Point city	344	132	76	112	12	12	96	-	-	-
St. Paul Park city	5 009	1 829	1 018	1 709	196	257	1 415	61	-	61
Stillwater city	14 811	5 797	3 313	4 902	287	512	4 130	332	162	170
Stillwater township	2 549	833	691	939	45	41	777	4	-	4
West Lakeland township	3 547	1 101	945	1 395	55	51	1 211	-	-	-
White Bear Lake city (part)	351	149	68	127	3	4	117	-	-	-
Willernie city	543	225	98	168	18	34	130	6	6	-
Woodbury city	46 023	16 676	11 145	15 848	920	1 434	14 092	440	359	81
Watonwan County	11 706	4 627	2 620	3 627	368	464	3 193	170	158	12
Adrian township	173	80	53	36	-	4	27	-	-	-
Antrim township	291	115	81	83	3	9	77	-	-	-
Butterfield city	564	232	129	161	21	21	137	-	-	-
Butterfield township	297	99	70	110	8	10	99	-	-	-
Darfur city	137	58	36	36	-	7	32	-	-	-
Fieldon township	246	84	60	81	5	16	72	-	-	-
La Salle city	90	44	16	21	-	9	17	-	-	-
Lewisville city	274	113	57	82	5	17	79	-	-	-
Long Lake township	346	141	100	95	7	3	79	-	-	-
Madelia city	2 249	911	443	697	95	103	625	91	79	12
Madelia township	393	137	102	142	4	8	120	-	-	-
Nelson township	309	112	78	99	7	13	90	-	-	-
Odin city	125	62	32	29	1	1	28	-	-	-
Odin township	206	86	52	62	2	4	48	-	-	-
Ormsby city (part)	98	39	26	31	1	1	24	-	-	-
Riverdale township	338	126	80	103	18	11	91	-	-	-
Rosendale township	357	120	96	131	4	6	100	-	-	-
St. James city	4 616	1 845	943	1 442	178	208	1 276	79	79	-
St. James township	294	111	82	92	4	5	83	-	-	-
South Branch township	303	112	84	94	5	8	89	-	-	-
Wilkin County	6 991	2 752	1 638	2 268	116	217	1 929	147	128	19
Akron township	153	47	41	63	-	2	51	-	-	-
Andrea township	70	26	18	20	2	4	18	-	-	-
Atherton township	155	56	45	47	2	5	37	-	-	-
Bradford township	119	41	28	40	4	6	36	-	-	-
Brandrup township	172	55	46	66	1	4	59	-	-	-
Breckenridge city	3 424	1 438	745	1 074	53	114	933	135	116	19
Breckenridge township	222	78	65	76	1	2	67	12	12	-
Campbell city	241	95	48	87	2	9	73	-	-	-
Campbell township	99	35	25	34	4	1	27	-	-	-
Champion township	73	30	22	16	4	1	11	-	-	-
Connelly township	123	43	33	45	1	1	36	-	-	-
Deerhorn township	111	40	32	38	-	1	28	-	-	-
Doran city	59	24	13	17	1	4	10	-	-	-
Foxhome city	143	58	32	47	3	3	35	-	-	-
Foxhome township	102	37	26	35	2	2	29	-	-	-
Kent city	120	41	20	48	1	10	41	-	-	-
McCauleyville township	56	24	16	13	-	3	11	-	-	-
Manston township	62	23	16	21	1	1	14	-	-	-
Meadows township	65	23	17	25	-	-	19	-	-	-
Mitchell township	103	39	24	30	5	5	30	-	-	-
Nashua city	69	27	15	23	2	2	24	-	-	-
Nilsen township	59	21	18	20	-	-	17	-	-	-
Nordick township	118	41	29	46	1	1	43	-	-	-
Prairie View township	215	73	51	76	8	7	65	-	-	-
Roberts township	118	44	30	39	2	3	34	-	-	-
Rothsay city (part)	271	103	57	93	5	13	74	-	-	-
Sunnyside township	143	57	42	39	1	4	32	-	-	-
Tanberg township	68	24	18	20	3	3	19	-	-	-

Table 9. **Household Relationship and Group Quarters Population: 2000**—Con.

[For information on confidentiality protection, nonsampling error, and definitions, see text]

State County County Subdivision Place	Household population							Group quarters population		
			Relationship to householder							
	Total	House-holder	Spouse	Child	Other relatives	Non-relatives	Under 18 years, child and other relatives	Total	Institution-alized population	Non-institution-alized population
Wilkin County—Con.										
Tenney city	6	4	2	-	-	-	-	-	-	-
Wolverton city	122	55	25	31	5	6	26	-	-	-
Wolverton township	130	50	39	39	2	-	30	-	-	-
Winona County	46 179	18 744	9 625	13 364	838	3 608	11 138	3 806	668	3 138
Altura city	417	163	100	134	7	13	118	-	-	-
Dakota city	329	130	83	103	12	1	95	-	-	-
Dresbach township	387	156	107	107	7	10	89	26	-	26
Elba city	214	72	42	88	2	10	75	-	-	-
Elba township	263	91	73	96	1	2	79	-	-	-
Fremont township	360	124	89	139	3	5	111	-	-	-
Goodview city	3 367	1 375	793	1 004	54	141	853	6	-	6
Hart township	301	109	82	104	2	4	76	-	-	-
Hillsdale township	945	367	167	311	21	79	276	-	-	-
Homer township	1 472	534	400	457	21	60	370	-	-	-
La Crescent city (part)	-	-	-	-	-	-	-	-	-	-
Lewiston city	1 435	538	326	508	23	40	430	49	41	8
Minneiska city (part)	60	28	22	9	-	1	4	-	-	-
Minnesota City city	235	84	55	70	6	20	59	-	-	-
Mount Vernon township	297	106	69	101	5	16	73	-	-	-
New Hartford township	820	278	207	298	17	20	245	-	-	-
Norton township	527	181	125	193	9	19	153	-	-	-
Pleasant Hill township	531	185	127	187	16	16	149	4	-	4
Richmond township	729	278	189	226	9	27	187	-	-	-
Rollingstone city	697	245	168	261	6	17	220	-	-	-
Rollingstone township	1 087	434	309	308	18	18	233	-	-	-
St. Charles city	3 234	1 238	719	1 053	80	144	947	61	61	-
St. Charles township	610	191	146	256	7	10	216	-	-	-
Saratoga township	573	174	132	254	5	8	218	-	-	-
Stockton city	682	236	145	258	13	30	210	-	-	-
Utica city	226	82	52	76	9	7	68	4	-	4
Utica township	649	201	157	264	13	14	224	-	-	-
Warren township	629	216	153	231	10	19	198	-	-	-
Whitewater township	202	65	46	84	3	4	69	-	-	-
Wilson township	1 149	429	297	367	17	39	271	3	-	3
Winona city	23 416	10 301	4 163	5 714	437	2 801	4 735	3 653	566	3 087
Wiscoy township	336	133	82	103	5	13	87	-	-	-
Wright County	89 092	31 465	20 289	31 993	1 882	3 463	27 508	894	658	236
Albertville city	3 621	1 287	790	1 333	56	155	1 222	-	-	-
Albion township	1 146	398	291	400	21	36	328	-	-	-
Annandale city	2 626	1 098	523	832	61	112	722	58	54	4
Buffalo city	9 749	3 702	2 069	3 355	192	431	2 899	348	297	51
Buffalo township	1 934	622	490	753	27	42	622	4	-	4
Chatham township	1 162	374	289	445	20	34	371	-	-	-
Clearwater city (part)	858	327	175	288	19	49	268	-	-	-
Clearwater township	1 368	479	342	471	15	61	392	-	-	-
Cokato city	2 633	990	506	947	93	97	863	94	75	19
Cokato township	1 238	319	241	618	29	31	519	-	-	-
Corinna township	2 426	944	652	714	36	80	587	31	-	31
Dayton city (part)	13	6	6	1	-	-	1	-	-	-
Delano city	3 829	1 368	827	1 449	59	126	1 276	8	-	8
Franklin township	2 714	889	720	989	58	58	758	60	60	-
French Lake township	1 130	405	280	390	26	29	334	-	-	-
Hanover city (part)	1 023	327	252	398	24	22	354	-	-	-
Howard Lake city	1 853	735	380	597	56	85	515	-	-	-
Maple Lake city	1 628	621	322	551	51	83	478	5	-	5
Maple Lake township	2 128	744	559	718	48	59	598	-	-	-
Marysville township	2 062	696	467	755	57	87	627	35	-	35
Middleville township	925	312	230	328	27	28	284	-	-	-
Monticello city	7 775	2 944	1 550	2 683	165	433	2 435	93	92	1
Monticello township	4 087	1 318	945	1 548	102	174	1 287	52	52	-
Montrose city	1 143	454	232	357	27	73	320	-	-	-
Otsego city	6 389	2 062	1 465	2 403	167	292	2 033	-	-	-
Rockford city (part)	3 340	1 239	678	1 180	75	168	1 066	-	-	-
Rockford township	3 420	1 138	868	1 214	95	105	968	24	-	24
St. Michael city	9 049	2 926	2 199	3 537	123	264	3 110	50	-	50
Silver Creek township	2 332	789	601	847	34	61	697	-	-	-
South Haven city	204	74	42	79	1	8	67	-	-	-
Southside township	1 576	592	409	486	32	57	414	-	-	-
Stockholm township	784	258	201	287	13	25	255	21	17	4
Victor township	1 069	355	245	415	25	29	350	-	-	-
Waverly city	732	284	157	233	18	40	190	-	-	-
Woodland township	1 126	389	286	392	30	29	298	11	11	-
Yellow Medicine County	10 743	4 439	2 602	3 238	136	328	2 813	337	255	82
Burton township	174	65	38	64	1	6	55	-	-	-
Canby city	1 754	842	381	454	18	59	390	149	88	61
Clarkfield city	836	371	189	237	12	27	202	108	108	-
Echo city	278	119	59	85	7	8	74	-	-	-
Echo township	179	69	50	52	3	5	46	-	-	-
Florida township	164	55	42	65	-	2	56	-	-	-
Fortier township	116	45	30	36	-	5	33	-	-	-
Friendship township	258	91	73	91	1	2	83	-	-	-
Granite Falls city (part)	1 964	880	448	529	26	81	458	61	59	2
Hammer township	233	86	61	78	1	7	61	-	-	-
Hanley Falls city	323	115	68	119	9	12	104	-	-	-
Hazel Run city	64	27	15	20	1	1	19	-	-	-
Hazel Run township	194	72	51	63	2	6	57	-	-	-
Lisbon township	217	82	56	75	3	1	65	-	-	-
Minnesota Falls township	361	140	89	120	5	7	102	-	-	-
Norman township	291	105	78	104	2	2	86	-	-	-
Normania township	188	74	49	54	6	5	56	-	-	-
Omro township	184	60	40	80	-	4	68	-	-	-
Oshkosh township	249	83	63	90	2	11	78	-	-	-
Porter city	190	88	43	44	7	8	38	-	-	-

Table 9. **Household Relationship and Group Quarters Population: 2000**—Con.

[For information on confidentiality protection, nonsampling error, and definitions, see text]

State County County Subdivision Place	Household population							Group quarters population		
			Relationship to householder							
	Total	House-holder	Spouse	Child	Other relatives	Non-relatives	Under 18 years, child and other relatives	Total	Institution-alized population	Non-institution-alized population
Yellow Medicine County—Con.										
Posen township	234	87	68	69	3	7	59	-	-	-
St. Leo city	106	54	28	22	1	1	13	-	-	-
Sandnes township	197	69	52	68	6	2	62	-	-	-
Sioux Agency township	237	95	68	68	1	5	60	-	-	-
Stony Run township	525	188	139	175	3	20	159	19	-	19
Swede Prairie township	162	57	47	53	1	4	48	-	-	-
Tyro township	208	77	56	67	4	4	58	-	-	-
Wergeland township	201	72	54	66	5	4	57	-	-	-
Wood Lake city	436	182	107	124	4	19	109	-	-	-
Wood Lake township	220	89	60	66	2	3	57	-	-	-

Table 10. **Household Relationship and Group Quarters Population: 2000**

[For information on confidentiality protection, nonsampling error, and definitions, see text]

State County Place and County Subdivision	Household population							Group quarters population		
			Relationship to householder							
	Total	House-holder	Spouse	Child	Other relatives	Non-relatives	Under 18 years, child and other relatives	Total	Institution-alized population	Non-institution-alized population
The State	**4 783 596**	**1 895 127**	**1 018 245**	**1 472 917**	**136 159**	**261 148**	**1 258 426**	**135 883**	**63 058**	**72 825**
COUNTY										
Aitkin County	15 127	6 644	3 817	3 657	376	633	3 088	174	174	-
Anoka County	295 106	106 428	64 650	100 696	8 901	14 431	84 441	2 978	2 285	693
Becker County	29 517	11 844	6 766	9 069	729	1 109	7 826	483	440	43
Beltrami County	37 752	14 337	7 062	11 995	1 743	2 615	10 854	1 898	532	1 366
Benton County	33 457	13 065	6 801	10 716	740	2 135	9 053	769	518	251
Big Stone County	5 647	2 377	1 416	1 684	72	98	1 434	173	155	18
Blue Earth County	51 825	21 062	10 229	13 898	1 007	5 629	11 688	4 116	556	3 560
Brown County	25 750	10 598	6 075	7 925	361	791	6 678	1 161	110	1 051
Carlton County	30 199	12 064	6 813	9 284	745	1 293	7 818	1 472	1 341	131
Carver County	69 186	24 356	16 184	24 978	1 278	2 390	21 817	1 019	339	680
Cass County	26 717	10 893	6 360	7 422	882	1 160	6 553	433	128	305
Chippewa County	12 791	5 361	3 054	3 811	191	374	3 272	297	216	81
Chisago County	40 346	14 454	9 324	13 908	885	1 775	12 037	755	649	106
Clay County	47 168	18 670	10 054	14 644	903	2 897	12 548	4 061	727	3 334
Clearwater County	8 243	3 330	1 890	2 512	231	280	2 160	180	164	16
Cook County	5 111	2 350	1 221	1 180	88	272	1 034	57	57	-
Cottonwood County	11 761	4 917	2 856	3 456	182	350	2 951	406	251	155
Crow Wing County	54 058	22 250	12 615	15 488	1 147	2 558	13 284	1 041	706	335
Dakota County	353 583	131 151	77 648	119 495	8 810	16 479	102 380	2 321	1 070	1 251
Dodge County	17 539	6 420	4 153	6 000	300	666	5 234	192	152	40
Douglas County	32 145	13 276	7 829	9 117	496	1 427	7 738	676	502	174
Faribault County	15 731	6 652	3 844	4 515	263	457	3 792	450	415	35
Fillmore County	20 602	8 228	4 986	6 401	349	638	5 425	520	487	33
Freeborn County	31 994	13 356	7 547	8 922	793	1 376	7 593	590	420	170
Goodhue County	43 027	16 983	10 049	13 457	817	1 721	11 360	1 100	928	172
Grant County	6 090	2 534	1 495	1 769	117	175	1 478	199	157	42
Hennepin County	1 087 984	456 129	206 487	303 703	42 723	78 942	261 575	28 216	12 006	16 210
Houston County	19 343	7 633	4 580	6 205	316	609	5 259	375	300	75
Hubbard County	18 207	7 435	4 540	5 072	448	712	4 386	169	144	25
Isanti County	30 817	11 236	6 973	10 335	824	1 449	8 716	470	378	92
Itasca County	43 282	17 789	10 370	12 285	1 004	1 834	10 309	710	508	202
Jackson County	10 955	4 556	2 734	3 206	145	314	2 690	313	214	99
Kanabec County	14 874	5 759	3 386	4 659	363	707	4 002	122	109	13
Kandiyohi County	40 338	15 936	9 198	12 401	928	1 875	10 684	865	701	164
Kittson County	5 138	2 167	1 243	1 521	73	134	1 297	147	138	9
Koochiching County	14 067	6 040	3 221	3 980	267	559	3 335	288	214	74
Lac qui Parle County	7 854	3 316	1 984	2 253	118	183	1 945	213	204	9
Lake County	10 788	4 646	2 685	2 895	182	380	2 420	270	212	58
Lake of the Woods County	4 475	1 903	1 093	1 270	77	132	1 099	47	47	-
Le Sueur County	25 133	9 630	5 912	8 026	591	974	6 802	293	227	66
Lincoln County	6 224	2 653	1 585	1 768	92	126	1 499	205	178	27
Lyon County	24 169	9 715	5 355	7 394	463	1 242	6 527	1 256	364	892
McLeod County	34 421	13 449	7 964	10 981	718	1 309	9 461	477	327	150
Mahnomen County	5 115	1 969	1 016	1 675	229	226	1 464	75	45	30
Marshall County	10 032	4 101	2 467	3 061	161	242	2 535	123	112	11
Martin County	21 322	9 067	5 135	6 160	286	674	5 280	480	376	104
Meeker County	22 129	8 590	5 287	6 993	421	838	5 998	515	470	45
Mille Lacs County	21 815	8 638	4 797	6 762	623	995	5 802	515	457	58
Morrison County	31 155	11 816	7 019	10 541	646	1 133	8 708	557	204	353
Mower County	37 747	15 582	8 519	11 021	839	1 786	9 344	856	583	273
Murray County	9 004	3 722	2 326	2 578	135	243	2 252	161	121	40
Nicollet County	27 219	10 642	6 123	8 412	459	1 583	7 218	2 552	620	1 932
Nobles County	20 443	7 939	4 671	6 308	677	848	5 434	389	255	134
Norman County	7 257	3 010	1 741	2 211	140	155	1 896	185	166	19
Olmsted County	121 167	47 807	27 093	37 614	2 731	5 922	32 907	3 110	1 716	1 394
Otter Tail County	55 762	22 671	13 636	16 509	1 031	1 915	13 945	1 397	1 194	203
Pennington County	13 143	5 525	2 859	3 817	246	696	3 213	441	221	220
Pine County	25 193	9 939	5 620	7 598	757	1 279	6 434	1 337	1 262	75
Pipestone County	9 664	4 069	2 344	2 877	135	239	2 524	231	213	18
Polk County	29 869	12 070	6 628	9 442	596	1 133	7 933	1 500	730	770
Pope County	10 927	4 513	2 663	3 260	161	330	2 739	309	287	22
Ramsey County	493 509	201 236	88 473	149 799	20 983	33 018	127 623	17 526	5 270	12 256
Red Lake County	4 136	1 727	957	1 263	63	126	1 062	163	93	70
Redwood County	16 315	6 674	3 825	5 054	274	488	4 380	500	383	117
Renville County	16 785	6 779	4 008	5 174	292	532	4 464	369	284	85
Rice County	49 975	18 888	10 968	16 274	1 287	2 558	13 812	6 690	1 966	4 724
Rock County	9 489	3 843	2 386	2 916	142	202	2 506	232	195	37
Roseau County	16 097	6 190	3 717	5 414	257	519	4 777	241	215	26
St. Louis County	191 562	82 619	40 706	52 505	4 267	11 465	43 324	8 966	3 691	5 275
Scott County	88 592	30 692	20 521	31 446	2 099	3 834	27 537	906	844	62
Sherburne County	62 797	21 581	14 294	22 462	1 278	3 182	19 497	1 620	1 419	201
Sibley County	15 032	5 772	3 525	4 863	357	515	4 091	324	168	156
Stearns County	125 831	47 604	26 822	39 859	2 481	9 065	33 464	7 335	1 088	6 247
Steele County	33 051	12 846	7 640	10 653	616	1 296	9 211	629	294	335
Stevens County	9 098	3 751	2 079	2 492	144	632	2 129	955	105	850
Swift County	10 418	4 353	2 479	3 125	162	299	2 675	1 538	1 491	47
Todd County	24 124	9 342	5 585	7 801	541	855	6 573	302	219	83
Traverse County	4 026	1 717	978	1 195	55	81	1 035	108	108	-
Wabasha County	21 251	8 277	5 036	6 709	420	809	5 725	359	257	102
Wadena County	13 268	5 426	2 998	4 028	260	556	3 442	445	348	97
Waseca County	18 086	7 059	4 164	5 796	394	673	4 939	1 440	1 386	54
Washington County	197 939	71 462	46 318	68 807	4 436	6 916	58 411	3 191	2 585	606
Watonwan County	11 706	4 627	2 620	3 627	368	464	3 193	170	158	12
Wilkin County	6 991	2 752	1 638	2 268	116	217	1 929	147	128	19

Table 10. **Household Relationship and Group Quarters Population: 2000**—Con.

[For information on confidentiality protection, nonsampling error, and definitions, see text]

State County Place and County Subdivision	Household population							Group quarters population		
			Relationship to householder							
	Total	House-holder	Spouse	Child	Other relatives	Non-relatives	Under 18 years, child and other relatives	Total	Institution-alized population	Non-institution-alized population
COUNTY—Con.										
Winona County	46 179	18 744	9 625	13 364	838	3 608	11 138	3 806	668	3 138
Wright County	89 092	31 465	20 289	31 993	1 882	3 463	27 508	894	658	236
Yellow Medicine County	10 743	4 439	2 602	3 238	136	328	2 813	337	255	82
PLACE AND COUNTY SUBDIVISION										
Aastad township, Otter Tail County	187	68	51	65	1	2	50	-	-	-
Acoma township, McLeod County	1 185	387	306	445	24	23	381	-	-	-
Acton township, Meeker County	381	156	101	114	5	5	93	-	-	-
Ada city, Norman County	1 641	749	376	448	32	36	401	16	-	16
Adams city, Mower County	728	329	183	194	9	13	166	72	60	12
Adams township, Mower County	475	151	121	194	2	7	169	-	-	-
Adrian city, Nobles County	1 184	493	283	362	21	25	308	50	50	-
Adrian township, Watonwan County	173	80	53	36	-	4	27	-	-	-
Aetna township, Pipestone County	201	74	57	65	3	2	54	-	-	-
Afton city, Washington County	2 839	996	752	923	84	84	750	-	-	-
Agassiz township, Lac qui Parle County	104	39	29	34	2	-	32	-	-	-
Agder township, Marshall County	108	41	26	34	3	4	32	-	-	-
Agram township, Morrison County	534	171	128	209	7	19	173	-	-	-
Aitkin city, Aitkin County	1 810	892	326	449	50	93	400	174	174	-
Aitkin township, Aitkin County	642	267	157	180	14	24	158	-	-	-
Akeley city, Hubbard County	412	179	73	109	16	35	100	-	-	-
Akeley township, Hubbard County	481	193	129	119	15	25	103	-	-	-
Akron township, Big Stone County	196	79	59	55	-	3	44	-	-	-
Akron township, Wilkin County	153	47	41	63	-	2	51	-	-	-
Alango township, St. Louis County	301	121	67	84	12	17	75	-	-	-
Alaska township, Beltrami County	197	81	45	51	10	10	41	-	-	-
Alba township, Jackson County	200	77	53	64	4	2	54	-	-	-
Albany city, Stearns County	1 681	708	352	550	27	44	493	115	111	4
Albany township, Stearns County	880	281	224	344	19	12	277	4	-	4
Alberta township, Benton County	772	251	178	317	17	9	250	-	-	-
Alberta city, Stevens County	142	52	34	52	2	2	44	-	-	-
Albert Lea city, Freeborn County	17 788	7 785	3 856	4 705	509	933	4 094	568	409	159
Albert Lea township, Freeborn County	808	326	208	219	9	46	171	-	-	-
Albertville city, Wright County	3 621	1 287	790	1 333	56	155	1 222	-	-	-
Albin township, Brown County	329	126	89	102	4	8	84	-	-	-
Albion township, Wright County	1 146	398	291	400	21	36	328	-	-	-
Alborn township, St. Louis County	399	153	102	121	9	14	93	-	-	-
Alden city, Freeborn County	652	272	163	184	10	23	157	-	-	-
Alden township, Freeborn County	338	125	97	101	8	7	77	-	-	-
Alden township, St. Louis County	198	71	52	71	-	4	60	-	-	-
Aldrich city, Wadena County	53	26	10	13	-	4	9	-	-	-
Aldrich township, Wadena County	418	151	107	140	4	16	116	-	-	-
Alexandria city, Douglas County	8 345	4 047	1 478	2 004	148	668	1 723	475	356	119
Alexandria township, Douglas County	4 727	1 764	1 269	1 453	51	190	1 242	33	5	28
Alfsborg township, Sibley County	356	126	97	118	5	10	102	-	-	-
Alliance township, Clay County	246	95	72	73	3	3	61	-	-	-
Alma township, Marshall County	94	39	23	30	-	2	24	-	-	-
Almond township, Big Stone County	159	61	39	56	1	2	48	31	31	-
Alpha city, Jackson County	126	52	31	32	4	7	29	-	-	-
Alta Vista township, Lincoln County	195	71	56	63	-	5	41	17	-	17
Alton township, Waseca County	470	173	120	157	8	12	140	175	175	-
Altona township, Pipestone County	192	63	47	81	1	-	70	-	-	-
Altura city, Winona County	417	163	100	134	7	13	118	-	-	-
Alvarado city, Marshall County	371	145	91	117	10	8	101	-	-	-
Alvwood township, Itasca County	74	32	16	21	1	4	18	-	-	-
Amador township, Chisago County	744	264	177	242	14	47	202	-	-	-
Amboy city, Blue Earth County	575	242	140	172	8	13	153	-	-	-
Amboy township, Cottonwood County	172	73	49	44	3	3	35	-	-	-
Amherst township, Fillmore County	405	124	92	183	3	3	154	-	-	-
Amiret township, Lyon County	230	85	71	68	2	4	58	-	-	-
Amo township, Cottonwood County	140	52	38	45	2	3	39	-	-	-
Amor township, Otter Tail County	493	210	149	118	11	5	105	65	65	-
Andover city, Anoka County	26 576	8 107	6 485	10 685	566	733	9 325	12	-	12
Andover township, Polk County	154	52	42	56	-	4	48	-	-	-
Andrea township, Wilkin County	70	26	18	20	2	4	18	-	-	-
Angle township, Lake of the Woods County	152	71	45	27	3	6	22	-	-	-
Angleworm Lake UT, St. Louis County	-	-	-	-	-	-	-	-	-	-
Angora township, St. Louis County	277	107	76	83	5	6	62	-	-	-
Angus township, Polk County	112	40	32	39	-	1	31	-	-	-
Ann township, Cottonwood County	191	75	61	50	2	3	37	-	-	-
Annandale city, Wright County	2 626	1 098	523	832	61	112	722	58	54	4
Ann Lake township, Kanabec County	377	147	81	100	22	27	91	-	-	-
Anoka city, Anoka County	17 288	7 262	3 235	5 225	478	1 088	4 344	788	655	133
Ansel township, Cass County	101	33	28	34	6	-	29	-	-	-
Anthony township, Norman County	85	30	23	31	1	-	28	-	-	-
Antrim township, Watonwan County	291	115	81	83	3	9	77	-	-	-
Appleton city, Swift County	1 469	729	292	364	28	56	331	1 402	1 402	-
Appleton township, Swift County	232	92	61	64	5	10	50	-	-	-
Apple Valley city, Dakota County	45 290	16 344	10 413	15 890	1 052	1 591	13 378	237	192	45
Arago township, Hubbard County	586	244	170	140	14	18	121	-	-	-
Arbo township, Itasca County	898	349	252	258	12	27	205	-	-	-
Arco city, Lincoln County	100	44	24	27	3	2	20	-	-	-
Arctander township, Kandiyohi County	401	145	111	131	7	7	105	-	-	-
Arden Hills city, Ramsey County	7 664	2 959	1 883	2 364	165	293	1 900	1 988	411	1 577
Ardenhurst township, Itasca County	172	68	50	47	4	3	43	-	-	-
Arena township, Lac qui Parle County	153	56	38	49	5	5	47	-	-	-
Arendahl township, Fillmore County	333	118	84	109	13	9	90	-	-	-

Table 10. **Household Relationship and Group Quarters Population: 2000**—Con.

[For information on confidentiality protection, nonsampling error, and definitions, see text]

State County Place and County Subdivision	Household population							Group quarters population		
			Relationship to householder							
	Total	House-holder	Spouse	Child	Other relatives	Non-relatives	Under 18 years, child and other relatives	Total	Institution-alized population	Non-institution-alized population
PLACE AND COUNTY SUBDIVISION—Con.										
Argyle city, Marshall County	648	255	162	214	9	8	191	8	-	8
Arlington city, Sibley County	1 983	828	429	608	42	76	533	65	48	17
Arlington township, Sibley County	562	194	152	200	9	7	159	-	-	-
Arlone township, Pine County	345	132	79	115	8	11	103	-	-	-
Arna township, Pine County	86	43	18	12	4	9	11	-	-	-
Arnold CDP, St. Louis County	3 029	1 108	734	991	70	126	815	3	-	3
Arrowhead township, St. Louis County	196	66	39	59	7	25	57	36	-	36
Arthur township, Kanabec County	1 893	672	466	636	42	77	544	12	12	-
Arthur township, Traverse County	109	37	29	40	2	1	33	-	-	-
Artichoke township, Big Stone County	84	31	23	28	1	1	27	-	-	-
Arveson township, Kittson County	100	33	26	37	-	4	32	-	-	-
Ashby city, Grant County	416	185	96	110	8	17	83	56	52	4
Ash Lake township, Lincoln County	177	72	47	54	2	2	43	-	-	-
Ashland township, Dodge County	367	123	91	126	11	16	99	-	-	-
Ashley township, Stearns County	244	84	65	86	2	7	71	-	-	-
Askov city, Pine County	368	165	67	108	14	14	94	-	-	-
Athens township, Isanti County	2 322	779	515	802	86	140	665	-	-	-
Atherton township, Wilkin County	155	56	45	47	2	5	37	-	-	-
Atkinson township, Carlton County	319	124	82	91	11	11	71	-	-	-
Atlanta township, Becker County	113	44	30	36	2	1	30	-	-	-
Atwater city, Kandiyohi County	1 063	461	246	301	14	41	240	16	-	16
Audubon city, Becker County	445	175	85	155	7	23	134	-	-	-
Audubon township, Becker County	416	162	112	125	7	10	113	-	-	-
Augsburg township, Marshall County	98	30	20	43	5	-	37	-	-	-
Augusta township, Lac qui Parle County	119	52	35	23	6	3	20	-	-	-
Ault township, St. Louis County	125	64	25	26	-	10	21	-	-	-
Aurdal township, Otter Tail County	1 356	472	369	467	22	26	377	6	-	6
Aurora city, St. Louis County	1 778	812	395	439	50	82	348	72	66	6
Aurora township, Steele County	625	217	157	225	8	18	179	-	-	-
Austin city, Mower County	22 701	9 897	4 809	6 139	580	1 276	5 253	613	416	197
Austin township, Mower County	1 360	507	341	408	30	74	340	36	36	-
Automba township, Carlton County	137	52	28	32	16	9	27	-	-	-
Avoca city, Murray County	146	67	32	37	2	8	29	-	-	-
Avon city, Stearns County	1 242	470	295	412	19	46	369	-	-	-
Avon township, Stearns County	2 132	716	503	787	54	72	632	-	-	-
Babbitt city, St. Louis County	1 670	735	451	399	39	46	338	-	-	-
Backus city, Cass County	311	123	54	109	13	12	93	-	-	-
Badger township, Polk County	116	46	26	35	4	5	31	50	-	50
Badger city, Roseau County	470	207	89	145	9	20	132	-	-	-
Badoura township, Hubbard County	101	41	29	25	4	2	18	-	-	-
Bagley city, Clearwater County	1 132	553	216	295	22	46	251	103	99	4
Baker township, Stevens County	160	61	41	56	-	2	45	105	105	-
Balaton city, Lyon County	637	276	142	173	20	26	158	-	-	-
Baldwin township, Sherburne County	4 672	1 573	1 112	1 679	91	217	1 463	-	-	-
Balkan township, St. Louis County	811	329	215	225	21	21	178	-	-	-
Ball Bluff township, Aitkin County	300	121	75	84	6	14	68	-	-	-
Balsam township, Aitkin County	34	16	11	3	1	3	3	-	-	-
Balsam township, Itasca County	553	227	164	132	14	16	113	-	-	-
Bancroft township, Freeborn County	1 065	397	311	322	11	24	270	-	-	-
Bandon township, Renville County	202	75	50	68	1	8	56	-	-	-
Bangor township, Pope County	217	66	48	95	1	7	78	-	-	-
Barber township, Faribault County	278	101	87	86	1	3	74	-	-	-
Barclay township, Cass County	516	212	123	154	15	12	130	-	-	-
Barnesville city, Clay County	2 095	865	471	664	31	64	560	78	65	13
Barnesville township, Clay County	149	55	42	46	1	5	37	-	-	-
Barnett township, Roseau County	169	62	40	56	9	2	44	-	-	-
Barnum city, Carlton County	525	226	98	160	13	28	148	-	-	-
Barnum township, Carlton County	978	375	255	285	20	43	238	-	-	-
Barrett city, Grant County	291	142	61	65	8	15	55	64	61	3
Barry city, Big Stone County	25	12	6	7	-	-	5	-	-	-
Barry township, Pine County	587	209	123	190	28	37	176	-	-	-
Barsness township, Pope County	138	50	37	43	6	2	39	-	-	-
Bartlett township, Todd County	348	129	89	112	9	9	84	-	-	-
Barto township, Roseau County	142	51	41	48	1	1	37	-	-	-
Bashaw township, Brown County	255	97	73	80	3	2	68	-	-	-
Bassett township, St. Louis County	55	25	16	12	-	2	11	-	-	-
Bath township, Freeborn County	479	180	122	155	9	13	135	-	-	-
Battle township, Beltrami County	60	22	10	27	-	1	18	-	-	-
Battle Lake city, Otter Tail County	686	327	163	165	17	14	145	-	-	-
Battle Plain township, Rock County	233	78	63	84	5	3	78	-	-	-
Baudette city, Lake of the Woods County	1 057	490	211	305	20	31	269	47	47	-
Baudette township, Lake of the Woods County	357	144	93	105	3	12	97	-	-	-
Baxter city, Crow Wing County	5 509	1 921	1 391	1 966	88	143	1 733	46	-	46
Baxter township, Lac qui Parle County	209	76	62	66	4	1	59	-	-	-
Bay Lake township, Crow Wing County	923	421	286	182	20	14	158	-	-	-
Bayport city, Washington County	1 740	763	375	481	40	81	377	1 422	1 422	-
Baytown township, Washington County	1 533	492	403	595	23	20	482	-	-	-
Bear Creek township, Clearwater County	107	44	28	32	1	2	29	-	-	-
Beardsley city, Big Stone County	262	125	58	71	3	5	64	-	-	-
Bear Head Lake UT, St. Louis County	5	2	2	1	-	-	-	-	-	-
Bear Park township, Norman County	209	83	53	67	4	2	57	-	-	-
Bearville township, Itasca County	202	93	58	29	8	14	24	-	-	-
Beatty township, St. Louis County	434	198	144	81	3	8	69	-	-	-
Beauford township, Blue Earth County	442	159	107	151	6	19	128	-	-	-
Beaulieu township, Mahnomen County	101	40	22	28	7	4	16	7	-	7
Beaver township, Aitkin County	76	34	17	18	1	6	15	-	-	-
Beaver township, Fillmore County	243	93	60	81	4	5	73	-	-	-
Beaver township, Roseau County	103	44	25	28	1	5	18	-	-	-

Table 10. **Household Relationship and Group Quarters Population: 2000**—Con.

[For information on confidentiality protection, nonsampling error, and definitions, see text]

State County Place and County Subdivision	Household population							Group quarters population		
			Relationship to householder							
	Total	House-holder	Spouse	Child	Other relatives	Non-relatives	Under 18 years, child and other relatives	Total	Institution-alized population	Non-institution-alized population
PLACE AND COUNTY SUBDIVISION—Con.										
Beaver Bay city, Lake County	175	93	38	30	6	8	25	-	-	-
Beaver Bay township, Lake County	563	242	156	132	3	30	115	19	-	19
Beaver Creek city, Rock County	250	106	66	70	6	2	51	-	-	-
Beaver Creek township, Rock County	391	141	106	131	6	7	110	-	-	-
Beaver Falls township, Renville County	331	121	71	114	8	17	103	-	-	-
Becker township, Cass County	485	169	107	186	8	15	157	-	-	-
Becker city, Sherburne County	2 673	929	584	985	43	132	898	-	-	-
Becker township, Sherburne County	3 605	1 099	879	1 425	81	121	1 266	-	-	-
Bejou city, Mahnomen County	94	36	21	33	3	1	28	-	-	-
Bejou township, Mahnomen County	98	37	26	30	2	3	22	-	-	-
Belfast township, Murray County	195	71	45	74	2	3	67	-	-	-
Belgium township, Polk County	111	35	25	45	5	1	41	-	-	-
Belgrade township, Nicollet County	1 033	371	279	344	16	23	281	-	-	-
Belgrade city, Stearns County	691	316	147	190	20	18	164	59	59	-
Bellechester city	172	78	31	46	6	11	42	-	-	-
Goodhue County (part)	133	56	23	40	5	9	37	-	-	-
Wabasha County (part)	39	22	8	6	1	2	5	-	-	-
Belle Creek township, Goodhue County	437	159	109	156	7	6	134	-	-	-
Belle Plaine city, Scott County	3 612	1 396	746	1 199	78	193	1 037	177	177	-
Belle Plaine township, Scott County	806	266	198	293	21	28	240	-	-	-
Belle Prairie township, Morrison County	1 647	590	427	559	29	42	479	-	-	-
Belle River township, Douglas County	350	129	98	106	9	8	84	-	-	-
Bellevue township, Morrison County	1 115	365	274	423	20	33	362	-	-	-
Bellingham city, Lac qui Parle County	205	93	53	47	3	9	43	-	-	-
Belmont township, Jackson County	223	90	62	66	1	4	48	-	-	-
Beltrami city, Polk County	101	44	26	26	2	3	24	-	-	-
Belvidere township, Goodhue County	458	149	102	183	9	15	154	-	-	-
Belview city, Redwood County	361	155	71	116	11	8	95	51	51	-
Bemidji city, Beltrami County	10 385	4 669	1 586	2 626	343	1 161	2 352	1 532	362	1 170
Bemidji township, Beltrami County	2 829	1 012	621	940	70	186	809	105	-	105
Bena city, Cass County	110	48	15	38	6	3	30	-	-	-
Bennington township, Mower County	178	64	46	57	7	4	49	-	-	-
Benson city, Swift County	3 251	1 451	747	918	46	89	767	125	89	36
Benson township, Swift County	358	121	96	125	6	10	117	9	-	9
Benton township, Carver County	939	307	223	362	22	25	261	-	-	-
Benville township, Beltrami County	65	28	17	17	2	1	17	-	-	-
Ben Wade township, Pope County	252	88	64	92	5	3	76	-	-	-
Bergen township, McLeod County	881	297	207	311	26	40	253	-	-	-
Berlin township, Steele County	508	189	134	159	14	12	131	-	-	-
Bernadotte township, Nicollet County	346	110	88	146	1	1	128	-	-	-
Bertha city, Todd County	470	211	105	120	12	22	108	-	-	-
Bertha township, Todd County	397	141	101	128	19	8	105	-	-	-
Beseman township, Carlton County	149	54	32	53	2	8	48	-	-	-
Bethel city, Anoka County	443	149	84	169	13	28	158	-	-	-
Beulah township, Cass County	57	28	18	8	2	1	6	-	-	-
Big Bend township, Chippewa County	257	105	64	77	4	7	67	-	-	-
Bigelow city, Nobles County	231	87	54	78	-	12	68	-	-	-
Bigelow township, Nobles County	384	132	107	137	4	4	115	-	-	-
Big Falls city, Koochiching County	264	134	57	56	6	11	50	-	-	-
Bigfork city, Itasca County	416	208	79	97	9	23	78	53	39	14
Bigfork township, Itasca County	311	124	84	90	5	8	74	-	-	-
Big Lake city, Sherburne County	6 046	2 117	1 229	2 101	175	424	1 894	17	-	17
Big Lake township, Sherburne County	6 746	2 106	1 654	2 593	155	238	2 240	39	39	-
Big Stone township, Big Stone County	253	105	74	61	9	4	50	-	-	-
Big Woods township, Marshall County	79	29	26	24	-	-	21	-	-	-
Bingham Lake city, Cottonwood County	167	60	37	64	2	4	51	-	-	-
Birch township, Beltrami County	116	44	32	36	4	-	34	-	-	-
Birch Cooley township, Renville County	257	95	64	90	2	6	82	-	-	-
Birch Creek township, Pine County	217	93	54	57	5	8	38	-	-	-
Birchdale township, Todd County	814	318	197	267	8	24	228	-	-	-
Birch Lake township, Cass County	573	259	181	113	8	12	98	-	-	-
Birch Lake UT, St. Louis County	554	236	155	136	12	15	109	94	94	-
Birchwood Village city, Washington County	968	357	257	312	15	27	255	-	-	-
Bird Island city, Renville County	1 153	499	262	341	13	38	289	42	23	19
Bird Island township, Renville County	269	92	59	102	4	12	92	-	-	-
Biscay city, McLeod County	114	45	30	34	1	4	25	-	-	-
Bismarck township, Sibley County	270	99	68	90	3	10	78	106	-	106
Biwabik city, St. Louis County	950	454	200	233	16	47	195	4	-	4
Biwabik township, St. Louis County	909	368	234	252	20	35	204	2	-	2
Blackberry township, Itasca County	717	273	195	215	14	20	189	-	-	-
Blackduck city, Beltrami County	650	304	122	178	17	29	167	46	46	-
Black Hammer township, Houston County	326	111	76	112	18	9	92	-	-	-
Blackhoof township, Carlton County	753	276	202	225	19	31	194	-	-	-
Black River township, Pennington County	98	34	27	36	1	-	31	-	-	-
Blaine city	44 839	15 898	9 709	15 374	1 559	2 299	12 801	103	-	103
Anoka County (part)	44 839	15 898	9 709	15 374	1 559	2 299	12 801	103	-	103
Ramsey County (part)	-	-	-	-	-	-	-	-	-	-
Blakeley township, Scott County	496	166	114	173	23	20	144	-	-	-
Blind Lake township, Cass County	88	31	20	37	-	-	36	-	-	-
Blomkest city, Kandiyohi County	186	66	47	71	1	1	59	-	-	-
Bloom township, Nobles County	213	64	56	83	3	7	58	-	-	-
Bloomer township, Marshall County	92	30	24	34	1	3	25	-	-	-
Bloomfield township, Fillmore County	414	146	116	145	4	3	119	-	-	-
Blooming Grove township, Waseca County	523	181	137	176	7	22	134	-	-	-

Table 10. **Household Relationship and Group Quarters Population: 2000**—Con.

[For information on confidentiality protection, nonsampling error, and definitions, see text]

State County Place and County Subdivision	Household population							Group quarters population		
			Relationship to householder							
	Total	House-holder	Spouse	Child	Other relatives	Non-relatives	Under 18 years, child and other relatives	Total	Institution-alized population	Non-institution-alized population
PLACE AND COUNTY SUBDIVISION—Con.										
Blooming Prairie city	1 842	748	432	552	34	76	485	91	91	-
Dodge County (part)	-	-	-	-	-	-	-	-	-	-
Steele County (part)	1 842	748	432	552	34	76	485	91	91	-
Blooming Prairie township, Steele County	519	177	123	198	10	11	172	-	-	-
Bloomington city, Hennepin County	83 846	36 400	18 650	21 398	2 579	4 819	17 225	1 326	727	599
Blowers township, Otter Tail County	319	109	75	118	6	11	94	-	-	-
Blueberry township, Wadena County	732	285	181	235	13	18	201	-	-	-
Blue Earth city, Faribault County	3 420	1 535	764	959	59	103	827	201	197	4
Blue Earth City township, Faribault County	454	165	136	133	7	13	103	-	-	-
Blue Hill township, Sherburne County	762	257	170	276	17	42	245	-	-	-
Blue Mounds township, Pope County	207	83	57	62	-	5	50	-	-	-
Bluffton city, Otter Tail County	204	76	50	77	-	1	70	6	-	6
Bluffton township, Otter Tail County	474	168	113	165	9	19	135	-	-	-
Bock city, Mille Lacs County	102	46	23	27	2	4	19	4	-	4
Bogus Brook township, Mille Lacs County	1 038	352	271	367	21	27	318	-	-	-
Bondin township, Murray County	335	119	91	115	3	7	107	-	-	-
Boone township, Lake of the Woods County	58	20	16	18	-	4	12	-	-	-
Boon Lake township, Renville County	400	151	107	125	12	5	100	-	-	-
Borgholm township, Mille Lacs County	1 140	397	277	397	27	42	339	-	-	-
Borup city, Norman County	91	38	22	29	1	1	25	-	-	-
Bovey city, Itasca County	662	302	131	162	16	51	138	-	-	-
Bowlus city, Morrison County	260	105	63	82	2	8	64	-	-	-
Bowstring township, Itasca County	242	101	66	61	3	11	50	-	-	-
Bowstring Lake UT, Itasca County	1 203	378	185	461	107	72	434	-	-	-
Boxville township, Marshall County	31	17	11	2	1	-	-	-	-	-
Boyd city, Lac qui Parle County	210	100	42	54	2	12	40	-	-	-
Boy Lake township, Cass County	132	58	31	31	3	9	21	-	-	-
Boy River city, Cass County	38	18	5	10	4	1	11	-	-	-
Boy River township, Cass County	100	36	18	34	5	7	32	-	-	-
Bradbury township, Mille Lacs County	203	70	46	67	6	14	54	-	-	-
Bradford township, Isanti County	3 472	1 163	826	1 252	81	150	1 039	-	-	-
Bradford township, Wilkin County	119	41	28	40	4	6	36	-	-	-
Braham city	1 272	511	229	420	34	78	371	4	-	4
Isanti County (part)	1 272	511	229	420	34	78	371	4	-	4
Kanabec County (part)	-	-	-	-	-	-	-	-	-	-
Brainerd city, Crow Wing County	12 564	5 623	2 012	3 565	316	1 048	3 133	614	361	253
Brandon city, Douglas County	450	187	105	140	2	16	118	-	-	-
Brandon township, Douglas County	641	249	189	170	16	17	143	-	-	-
Brandrup township, Wilkin County	172	55	46	66	1	4	59	-	-	-
Brandsvold township, Polk County	241	95	72	71	2	1	61	-	-	-
Brandt township, Polk County	62	26	19	15	2	-	14	-	-	-
Bray township, Pennington County	73	24	19	28	-	2	20	-	-	-
Breckenridge city, Wilkin County	3 424	1 438	745	1 074	53	114	933	135	116	19
Breckenridge township, Wilkin County	222	78	65	76	1	2	67	12	12	-
Breezy Point city, Crow Wing County	979	413	274	229	17	46	205	-	-	-
Breitung township, St. Louis County	647	292	160	159	16	20	133	15	-	15
Bremen township, Pine County	246	87	52	82	10	15	70	-	-	-
Brevator township, St. Louis County	1 226	403	261	454	34	74	387	-	-	-
Brewster city, Nobles County	502	204	110	164	6	18	132	-	-	-
Bricelyn city, Faribault County	379	182	90	90	4	13	79	-	-	-
Bridgewater township, Rice County	1 887	629	511	666	32	49	571	11	-	11
Brighton township, Nicollet County	169	60	41	61	1	6	46	-	-	-
Brislet township, Polk County	52	22	16	13	-	1	12	-	-	-
Bristol township, Fillmore County	499	161	100	212	12	14	188	-	-	-
Brockway township, Stearns County	2 547	864	617	953	37	76	796	4	-	4
Brookfield township, Renville County	163	72	49	35	3	4	31	-	-	-
Brook Lake UT, Beltrami County	200	79	37	56	17	11	49	-	-	-
Brooklyn Center city, Hennepin County	28 785	11 430	5 297	8 654	1 615	1 789	7 143	387	183	204
Brooklyn Park city, Hennepin County	67 170	24 432	13 343	22 338	3 508	3 549	19 079	218	15	203
Brook Park city, Pine County	156	57	23	47	10	19	43	-	-	-
Brook Park township, Pine County	495	186	103	148	25	33	133	-	-	-
Brooks city, Red Lake County	141	61	31	43	-	6	35	-	-	-
Brookston city, St. Louis County	98	38	20	32	4	4	29	-	-	-
Brookville township, Redwood County	258	94	70	85	3	6	76	-	-	-
Brooten city	647	278	144	194	3	28	175	2	-	2
Pope County (part)	-	-	-	-	-	-	-	-	-	-
Stearns County (part)	647	278	144	194	3	28	175	2	-	2
Browerville city, Todd County	713	318	151	216	16	12	182	22	9	13
Browns Creek township, Red Lake County	58	20	14	22	1	1	15	-	-	-
Brownsdale city, Mower County	718	290	162	218	11	37	184	-	-	-
Browns Valley township, Big Stone County	438	183	103	142	3	7	123	-	-	-
Browns Valley city, Traverse County	653	285	129	202	15	22	167	37	37	-
Brownsville city, Houston County	517	216	128	147	9	17	119	-	-	-
Brownsville township, Houston County	462	165	121	151	3	22	120	-	-	-
Brownton city, McLeod County	798	313	178	268	15	24	230	9	-	9
Bruce township, Todd County	564	211	138	187	13	15	160	-	-	-
Bruno city, Pine County	102	44	22	30	1	5	24	-	-	-
Bruno township, Pine County	179	65	40	59	8	7	50	-	-	-
Brunswick township, Kanabec County	1 263	454	296	432	26	55	374	-	-	-
Brush Creek township, Faribault County	241	87	60	80	9	5	77	-	-	-
Buckman city, Morrison County	208	73	44	79	6	6	63	-	-	-
Buckman township, Morrison County	717	220	162	299	19	17	240	-	-	-
Buffalo city, Wright County	9 749	3 702	2 069	3 355	192	431	2 899	348	297	51
Buffalo township, Wright County	1 934	622	490	753	27	42	622	4	-	4
Buffalo Lake city, Renville County	714	294	161	211	16	32	183	54	50	4

Table 10. **Household Relationship and Group Quarters Population: 2000**—Con.

[For information on confidentiality protection, nonsampling error, and definitions, see text]

State County Place and County Subdivision	Household population							Group quarters population		
			Relationship to householder							
	Total	House-holder	Spouse	Child	Other relatives	Non-relatives	Under 18 years, child and other relatives	Total	Institution-alized population	Non-institution-alized population
PLACE AND COUNTY SUBDIVISION—Con.										
Buh township, Morrison County	564	179	128	237	10	10	181	8	-	8
Buhl city, St. Louis County	896	405	189	242	19	41	194	87	83	4
Bullard township, Wadena County	207	79	36	77	5	10	68	-	-	-
Bull Moose township, Cass County	107	38	28	36	-	5	33	-	-	-
Bungo township, Cass County	111	40	29	37	1	4	31	-	-	-
Burbank township, Kandiyohi County	510	174	126	189	9	12	156	-	-	-
Burke township, Pipestone County	246	85	71	86	2	2	69	-	-	-
Burleene township, Todd County	365	134	92	128	5	6	100	-	-	-
Burlington township, Becker County	1 271	463	325	420	35	28	366	33	-	33
Burnhamville township, Todd County	751	282	193	233	15	28	181	-	-	-
Burns township, Anoka County	3 551	1 123	902	1 330	96	100	1 146	6	-	6
Burnstown township, Brown County	260	106	70	76	1	7	67	-	-	-
Burnsville city, Dakota County	59 877	23 687	12 503	18 135	1 722	3 830	15 511	343	131	212
Burton township, Yellow Medicine County	174	65	38	64	1	6	55	-	-	-
Burtrum city, Todd County	146	69	32	36	1	8	30	-	-	-
Buse township, Otter Tail County	690	247	158	239	9	37	201	-	-	-
Butler township, Otter Tail County	315	98	81	131	1	4	112	-	-	-
Butterfield city, Watonwan County	564	232	129	161	21	21	137	-	-	-
Butterfield township, Watonwan County	297	99	70	110	8	10	99	-	-	-
Butternut Valley township, Blue Earth County	382	133	100	130	6	13	106	-	-	-
Buzzle township, Beltrami County	286	114	73	71	13	15	58	-	-	-
Bygland township, Polk County	297	106	74	101	4	12	75	-	-	-
Byron township, Cass County	118	48	31	34	4	1	26	-	-	-
Byron city, Olmsted County	3 500	1 179	820	1 350	45	106	1 195	-	-	-
Byron township, Waseca County	248	99	69	70	2	8	64	-	-	-
Cairo township, Renville County	271	97	68	98	2	6	84	-	-	-
Caledonia city, Houston County	2 827	1 223	600	867	44	93	747	138	101	37
Caledonia township, Houston County	625	194	155	253	8	15	215	-	-	-
Callaway city, Becker County	200	70	38	78	6	8	69	-	-	-
Callaway township, Becker County	260	94	59	89	15	3	72	-	-	-
Calumet city, Itasca County	378	162	68	121	9	18	109	5	-	5
Cambria township, Blue Earth County	271	107	69	86	-	9	74	-	-	-
Cambridge city, Isanti County	5 122	2 237	996	1 550	90	249	1 363	398	357	41
Cambridge township, Isanti County	2 404	833	599	801	76	95	691	9	-	9
Camden township, Carver County	955	316	247	364	15	13	279	-	-	-
Cameron township, Murray County	151	53	40	56	1	1	47	-	-	-
Camp township, Renville County	207	91	49	57	2	8	48	-	-	-
Camp 5 township, St. Louis County	41	23	12	3	1	2	3	-	-	-
Camp A Lake UT, St. Louis County	16	6	2	4	1	3	3	-	-	-
Campbell city, Wilkin County	241	95	48	87	2	9	73	-	-	-
Campbell township, Wilkin County	99	35	25	34	4	1	27	-	-	-
Camp Lake township, Swift County	222	94	62	54	2	10	45	-	-	-
Camp Release township, Lac qui Parle County	293	114	77	95	-	7	81	-	-	-
Canby city, Yellow Medicine County	1 754	842	381	454	18	59	390	149	88	61
Candor township, Otter Tail County	534	205	150	154	11	14	124	-	-	-
Canisteo township, Dodge County	662	225	175	237	11	14	200	-	-	-
Cannon township, Kittson County	22	8	6	8	-	-	7	-	-	-
Cannon City township, Rice County	1 206	419	296	427	22	42	363	6	6	-
Cannon Falls city, Goodhue County	3 715	1 550	796	1 142	79	148	986	80	72	8
Cannon Falls township, Goodhue County	1 236	417	319	440	19	41	357	-	-	-
Canosia township, St. Louis County	1 996	751	508	628	39	70	524	2	-	2
Canton city, Fillmore County	343	157	72	90	8	16	74	-	-	-
Canton township, Fillmore County	684	184	137	344	10	9	297	-	-	-
Caribou township, Kittson County	48	14	11	22	1	-	17	-	-	-
Carimona township, Fillmore County	272	109	80	75	2	6	62	-	-	-
Carlisle township, Otter Tail County	219	71	52	93	1	2	73	-	-	-
Carlos city, Douglas County	325	140	75	88	4	18	71	4	-	4
Carlos township, Douglas County	1 912	710	530	608	22	42	529	-	-	-
Carlston township, Freeborn County	332	126	88	103	6	9	85	-	-	-
Carlton city, Carlton County	679	306	132	204	9	28	165	131	131	-
Carpenter township, Itasca County	196	99	61	28	1	7	19	12	-	12
Carrolton township, Fillmore County	321	113	86	102	5	15	95	-	-	-
Carson township, Cottonwood County	311	116	86	100	4	5	78	-	-	-
Carsonville township, Becker County	252	99	56	83	4	10	71	-	-	-
Carver city, Carver County	1 266	458	303	413	28	64	358	-	-	-
Cascade township, Olmsted County	3 183	1 064	803	1 192	40	84	1 068	-	-	-
Cashel township, Swift County	143	54	41	46	2	-	40	-	-	-
Cass Lake city, Cass County	856	331	80	284	99	62	304	4	-	4
Castle Rock township, Dakota County	1 491	514	370	522	31	54	402	4	-	4
Cedar township, Marshall County	94	39	24	28	1	2	16	-	-	-
Cedar township, Martin County	260	95	70	92	-	3	73	-	-	-
Cedarbend township, Roseau County	230	82	51	82	3	12	71	-	-	-
Cedar Lake township, Scott County	2 197	719	560	809	43	66	677	-	-	-
Cedar Mills city, Meeker County	53	26	12	14	1	-	12	-	-	-
Cedar Mills township, Meeker County	479	177	115	152	10	25	127	20	-	20
Cedar Valley township, St. Louis County	230	79	64	82	2	3	71	2	-	2
Center township, Crow Wing County	804	325	219	209	27	24	168	4	-	4
Center City city, Chisago County	515	194	129	162	5	25	138	67	53	14
Center Creek township, Martin County	269	106	68	74	5	16	57	-	-	-
Centerville city, Anoka County	3 202	1 077	784	1 171	52	118	1 055	-	-	-
Ceresco township, Blue Earth County	255	94	66	87	7	1	68	-	-	-
Cerro Gordo township, Lac qui Parle County	256	87	58	97	2	12	72	-	-	-
Ceylon city, Martin County	413	175	104	112	4	18	97	-	-	-
Champion township, Wilkin County	73	30	22	16	4	1	11	-	-	-
Champlin city, Hennepin County	22 184	7 425	5 003	8 473	449	834	7 359	9	-	9
Chanarambie township, Murray County	223	76	57	86	1	3	69	-	-	-
Chandler city, Murray County	276	113	65	71	20	7	68	-	-	-

Table 10. **Household Relationship and Group Quarters Population: 2000**—Con.

[For information on confidentiality protection, nonsampling error, and definitions, see text]

State County Place and County Subdivision	Household population							Group quarters population		
			Relationship to householder							
	Total	House-holder	Spouse	Child	Other relatives	Non-relatives	Under 18 years, child and other relatives	Total	Institution-alized population	Non-institution-alized population
PLACE AND COUNTY SUBDIVISION—Con.										
Chanhassen city	20 317	6 914	4 925	7 623	319	536	7 001	4	-	4
Carver County (part)	20 317	6 914	4 925	7 623	319	536	7 001	4	-	4
Hennepin County (part)	-	-	-	-	-	-	-	-	-	-
Charlestown township, Redwood County	217	86	66	57	3	5	52	-	-	-
Chaska city, Carver County	17 240	6 104	3 606	6 313	430	787	5 588	209	174	35
Chaska township, Carver County	154	65	39	46	3	1	36	-	-	-
Chatfield city	2 289	930	524	709	34	92	614	105	91	14
Fillmore County (part)	1 152	509	252	322	19	50	274	105	91	14
Olmsted County (part)	1 137	421	272	387	15	42	340	-	-	-
Chatfield township, Fillmore County	489	181	140	155	5	8	131	-	-	-
Chatham township, Wright County	1 162	374	289	445	20	34	371	-	-	-
Chengwatana township, Pine County	809	290	180	265	29	45	206	-	-	-
Cherry township, St. Louis County	915	339	231	301	19	25	245	-	-	-
Cherry Grove township, Goodhue County	430	150	112	149	5	14	123	-	-	-
Chester township, Polk County	79	28	20	29	-	2	23	-	-	-
Chester township, Wabasha County	470	162	105	178	13	12	139	-	-	-
Chickamaw Beach city, Cass County	148	63	45	32	5	3	27	-	-	-
Chief township, Mahnomen County	132	48	31	46	3	4	38	-	-	-
Chilgren township, Lake of the Woods County	179	67	43	66	1	2	57	-	-	-
Chippewa Falls township, Pope County	231	97	61	64	3	6	49	-	-	-
Chisago City city, Chisago County	2 509	1 038	534	758	48	131	639	113	96	17
Chisago Lake township, Chisago County	3 260	1 127	843	1 137	64	89	983	16	-	16
Chisholm city, St. Louis County	4 782	2 178	967	1 348	106	183	1 080	178	130	48
Chokio city, Stevens County	443	201	116	105	9	12	91	-	-	-
Christiania township, Jackson County	331	128	90	101	7	5	88	-	-	-
Circle Pines city, Anoka County	4 663	1 697	1 065	1 617	120	164	1 304	-	-	-
Clara City city, Chippewa County	1 297	591	327	328	19	32	278	96	89	7
Claremont city, Dodge County	620	239	127	199	18	37	183	-	-	-
Claremont township, Dodge County	461	157	124	165	5	10	131	7	-	7
Clarissa city, Todd County	521	256	118	124	9	14	103	88	84	4
Clark township, Aitkin County	148	55	36	41	11	5	42	-	-	-
Clark township, Faribault County	459	158	106	165	12	18	138	-	-	-
Clarkfield city, Yellow Medicine County	836	371	189	237	12	27	202	108	108	-
Clarks Grove city, Freeborn County	734	283	167	236	18	30	210	-	-	-
Clay township, Hubbard County	49	23	15	8	2	1	4	-	-	-
Clayton township, Mower County	178	56	44	70	8	-	60	-	-	-
Clearbrook city, Clearwater County	486	237	101	122	10	16	113	65	65	-
Clear Creek UT, Carlton County	118	48	27	29	6	8	28	-	-	-
Clear Lake city, Sherburne County	266	102	57	89	5	13	73	-	-	-
Clear Lake township, Sherburne County	1 630	574	455	547	15	39	445	-	-	-
Clearwater city	858	327	175	288	19	49	268	-	-	-
Stearns County (part)	-	-	-	-	-	-	-	-	-	-
Wright County (part)	858	327	175	288	19	49	268	-	-	-
Clearwater township, Wright County	1 368	479	342	471	15	61	392	-	-	-
Clements city, Redwood County	191	76	39	62	2	12	59	-	-	-
Cleveland city, Le Sueur County	673	252	151	236	13	21	198	-	-	-
Cleveland township, Le Sueur County	615	218	155	199	17	26	152	-	-	-
Clifton township, Lyon County	288	94	69	108	8	9	102	-	-	-
Clifton township, Traverse County	92	32	26	29	2	3	26	-	-	-
Climax city, Polk County	243	113	56	64	4	6	52	-	-	-
Clinton city, Big Stone County	447	195	104	133	6	9	114	6	-	6
Clinton township, Rock County	292	103	76	105	4	4	93	-	-	-
Clinton township, St. Louis County	1 036	405	252	312	20	47	258	-	-	-
Clinton Falls township, Steele County	408	158	114	124	3	9	97	44	-	44
Clitherall city, Otter Tail County	118	51	30	29	4	4	28	-	-	-
Clitherall township, Otter Tail County	549	224	149	156	14	6	130	-	-	-
Clontarf city, Swift County	171	62	36	58	7	8	55	2	-	2
Clontarf township, Swift County	80	32	19	25	3	1	22	-	-	-
Cloquet city, Carlton County	11 019	4 636	2 183	3 309	321	570	2 802	182	109	73
Clover township, Clearwater County	116	49	26	35	4	2	32	-	-	-
Clover township, Hubbard County	134	61	37	28	4	4	21	-	-	-
Clover township, Mahnomen County	123	52	17	44	7	3	33	-	-	-
Clover township, Pine County	316	123	86	91	7	9	75	-	-	-
Clover Leaf township, Pennington County	70	26	21	22	-	1	17	-	-	-
Clow township, Kittson County	37	14	9	13	-	1	11	-	-	-
Coates city, Dakota County	163	64	29	56	3	11	42	-	-	-
Cobden city, Brown County	61	23	17	16	-	5	15	-	-	-
Cohasset city, Itasca County	2 481	960	639	742	48	92	627	-	-	-
Cokato city, Wright County	2 633	990	506	947	93	97	863	94	75	19
Cokato township, Wright County	1 238	319	241	618	29	31	519	-	-	-
Cold Spring city, Stearns County	2 858	1 116	648	968	40	86	813	117	89	28
Coleraine city, Itasca County	1 110	443	262	342	29	34	287	-	-	-
Colfax township, Kandiyohi County	554	210	146	176	10	12	139	3	-	3
Collegeville township, Stearns County	1 908	669	522	642	18	57	529	1 608	-	1 608
Collins township, McLeod County	476	179	124	155	8	10	116	-	-	-
Collinwood township, Meeker County	1 037	364	269	342	14	48	285	-	-	-
Cologne city, Carver County	1 012	385	238	309	27	53	277	-	-	-
Columbia township, Polk County	429	165	106	141	9	8	114	-	-	-
Columbia Heights city, Anoka County	18 373	8 033	3 467	4 792	869	1 212	3 763	147	121	26
Columbus township, Anoka County	3 947	1 328	995	1 385	112	127	1 076	10	-	10
Colvin township, St. Louis County	354	149	92	100	4	9	73	-	-	-
Comfort township, Kanabec County	931	344	234	294	23	36	256	-	-	-

Table 10. **Household Relationship and Group Quarters Population: 2000**—Con.

[For information on confidentiality protection, nonsampling error, and definitions, see text]

State County Place and County Subdivision	Household population							Group quarters population		
			Relationship to householder							
	Total	House-holder	Spouse	Child	Other relatives	Non-relatives	Under 18 years, child and other relatives	Total	Institution-alized population	Non-institution-alized population
PLACE AND COUNTY SUBDIVISION—Con.										
Comfrey city	355	160	92	79	1	23	69	12	-	12
Brown County (part)	345	155	89	78	1	22	68	12	-	12
Cottonwood County (part)	10	5	3	1	-	1	1	-	-	-
Como township, Marshall County	52	21	14	17	-	-	9	-	-	-
Compton township, Otter Tail County	799	250	175	323	19	32	278	-	-	-
Comstock city, Clay County	123	47	33	37	1	5	31	-	-	-
Comstock township, Marshall County	135	55	37	34	2	7	27	-	-	-
Concord township, Dodge County	580	206	151	201	6	16	157	7	-	7
Conger city, Freeborn County	133	59	37	30	7	-	23	-	-	-
Connelly township, Wilkin County	123	43	33	45	1	1	36	-	-	-
Cook city, St. Louis County	581	275	107	169	11	19	132	41	41	-
Coon Creek township, Lyon County	282	98	70	102	8	4	87	-	-	-
Coon Rapids city, Anoka County	61 245	22 578	12 939	20 738	1 914	3 076	17 371	362	184	178
Copley township, Clearwater County	859	327	214	278	21	19	236	-	-	-
Corcoran city, Hennepin County	5 630	1 784	1 364	2 175	122	185	1 823	-	-	-
Cordova township, Le Sueur County	517	179	131	174	17	16	140	-	-	-
Corinna township, Wright County	2 426	944	652	714	36	80	587	31	-	31
Corliss township, Otter Tail County	462	167	126	157	3	9	132	-	-	-
Cormant township, Beltrami County	207	72	48	78	2	7	71	-	-	-
Cormorant township, Becker County	965	422	292	205	18	28	167	-	-	-
Cornish township, Aitkin County	27	13	9	3	2	-	-	-	-	-
Cornish township, Sibley County	267	105	75	82	4	1	67	-	-	-
Correll city, Big Stone County	47	23	13	9	-	2	8	-	-	-
Cosmos city, Meeker County	542	240	126	136	4	36	115	40	40	-
Cosmos township, Meeker County	229	93	56	65	6	9	57	-	-	-
Cottage Grove city, Washington County	30 523	9 932	7 242	11 736	673	940	9 844	59	-	59
Cotton township, St. Louis County	495	192	129	133	10	31	103	11	11	-
Cottonwood township, Brown County	938	340	236	324	16	22	262	-	-	-
Cottonwood city, Lyon County	1 129	452	272	355	19	31	325	19	-	19
Courtland city, Nicollet County	538	188	132	196	10	12	169	-	-	-
Courtland township, Nicollet County	715	235	179	269	10	22	217	-	-	-
Crab Lake UT, St. Louis County	11	4	3	4	-	-	3	-	-	-
Crate township, Chippewa County	247	84	62	95	3	3	81	-	-	-
Credit River township, Scott County	3 885	1 242	1 015	1 450	66	112	1 221	10	-	10
Croke township, Traverse County	84	35	24	23	-	2	12	-	-	-
Cromwell city, Carlton County	143	65	34	37	4	3	32	-	-	-
Cromwell township, Clay County	323	108	81	112	9	13	93	-	-	-
Crooked Creek township, Houston County	323	115	78	118	4	8	99	-	-	-
Crooked Lake township, Cass County	498	249	159	75	4	11	65	-	-	-
Crooks township, Renville County	213	76	61	68	2	6	60	-	-	-
Crookston city, Polk County	7 291	3 078	1 431	2 235	147	400	1 925	901	319	582
Crookston township, Polk County	443	148	118	164	6	7	133	111	76	35
Crosby city, Crow Wing County	2 158	989	399	607	63	100	546	141	141	-
Crosby township, Pine County	97	39	20	32	3	3	27	-	-	-
Crosslake city, Crow Wing County	1 893	899	575	346	26	47	273	-	-	-
Crow Lake township, Stearns County	345	126	89	122	4	4	97	-	-	-
Crow River township, Stearns County	352	115	87	136	7	7	117	-	-	-
Crow Wing township, Crow Wing County	1 207	417	266	443	33	48	384	5	-	5
Crow Wing Lake township, Hubbard County	266	122	78	56	2	8	41	-	-	-
Crystal city, Hennepin County	22 424	9 389	4 685	6 200	833	1 317	4 993	274	149	125
Crystal Bay township, Lake County	607	235	140	198	13	21	168	-	-	-
Cuba township, Becker County	208	87	57	55	5	4	40	-	-	-
Culdrum township, Morrison County	505	165	115	209	6	10	178	-	-	-
Culver township, St. Louis County	267	99	61	83	6	18	77	18	-	18
Currie city, Murray County	225	109	54	49	6	7	44	-	-	-
Cushing township, Morrison County	632	214	157	229	9	23	202	-	-	-
Custer township, Lyon County	220	88	66	55	-	11	48	-	-	-
Cuyuna city, Crow Wing County	231	90	55	68	4	14	59	-	-	-
Cyrus city, Pope County	303	150	64	72	5	12	56	-	-	-
Daggett Brook township, Crow Wing County	448	155	109	161	7	16	131	-	-	-
Dahlgren township, Carver County	1 453	479	368	527	28	51	425	-	-	-
Dailey township, Mille Lacs County	246	89	58	80	6	13	68	-	-	-
Dakota city, Winona County	329	130	83	103	12	1	95	-	-	-
Dalbo township, Isanti County	634	235	151	214	10	24	172	-	-	-
Dale township, Cottonwood County	154	65	43	38	-	8	30	-	-	-
Dalton city, Otter Tail County	258	115	46	69	2	26	60	-	-	-
Dane Prairie township, Otter Tail County	892	359	266	247	8	12	201	-	-	-
Danforth township, Pine County	84	33	20	26	3	2	25	-	-	-
Danielson township, Meeker County	327	111	85	119	7	5	100	-	-	-
Danube city, Renville County	529	214	141	158	4	12	132	-	-	-
Danvers city, Swift County	108	43	28	34	-	3	31	-	-	-
Danville township, Blue Earth County	262	95	70	87	6	4	63	-	-	-
Darfur city, Watonwan County	137	58	36	36	-	7	32	-	-	-
Dark River UT, St. Louis County	68	22	19	22	4	1	20	-	-	-
Darling township, Morrison County	600	211	153	209	12	15	165	-	-	-
Darnen township, Stevens County	325	105	86	121	4	9	85	-	-	-
Darwin city, Meeker County	276	119	65	76	4	12	72	-	-	-
Darwin township, Meeker County	713	281	192	185	14	41	150	-	-	-
Dassel city, Meeker County	1 174	515	268	327	21	43	293	59	59	-
Dassel township, Meeker County	1 361	464	353	479	31	34	423	-	-	-
Davidson UT, Aitkin County	57	28	15	12	-	2	8	-	-	-
Davis township, Kittson County	48	19	15	14	-	-	11	-	-	-
Dawson city, Lac qui Parle County	1 467	677	362	370	15	43	320	72	69	3
Dayton city	4 695	1 550	1 114	1 727	117	187	1 396	4	-	4
Hennepin County (part)	4 682	1 544	1 108	1 726	117	187	1 395	4	-	4
Wright County (part)	13	6	6	1	-	-	1	-	-	-

Table 10. **Household Relationship and Group Quarters Population: 2000**—Con.

[For information on confidentiality protection, nonsampling error, and definitions, see text]

State County Place and County Subdivision	Household population							Group quarters population		
			Relationship to householder							
	Total	House-holder	Spouse	Child	Other relatives	Non-relatives	Under 18 years, child and other relatives	Total	Institution-alized population	Non-institution-alized population
PLACE AND COUNTY SUBDIVISION—Con.										
Dead Lake township, Otter Tail County	452	205	130	95	7	15	73	-	-	-
Dean Lake UT, Crow Wing County	89	36	19	29	2	3	19	-	-	-
Decoria township, Blue Earth County	922	329	250	289	23	31	246	-	-	-
Deephaven city, Hennepin County	3 828	1 373	985	1 339	45	86	1 168	25	21	4
Deer township, Roseau County	92	38	27	24	2	1	20	-	-	-
Deer Creek city, Otter Tail County	328	143	79	89	4	13	80	-	-	-
Deer Creek township, Otter Tail County	348	113	83	141	3	8	109	-	-	-
Deerfield township, Cass County	154	53	41	52	6	2	51	-	-	-
Deerfield township, Steele County	693	228	173	260	14	18	222	-	-	-
Deerhorn township, Wilkin County	111	40	32	38	-	1	28	-	-	-
Deer Lake UT, Itasca County	3 279	1 304	902	902	51	120	726	7	7	-
Deer Park township, Pennington County	130	43	28	43	6	10	34	-	-	-
Deer River city, Itasca County	853	389	163	238	28	35	213	50	50	-
Deer River township, Itasca County	691	246	170	218	24	33	187	-	-	-
Deerwood city, Crow Wing County	590	256	120	187	11	16	158	-	-	-
Deerwood township, Crow Wing County	1 244	479	367	345	20	33	286	-	-	-
Deerwood township, Kittson County	186	71	44	59	9	3	51	-	-	-
De Graff city, Swift County	133	60	26	40	2	5	39	-	-	-
Delafield township, Jackson County	281	110	85	82	-	4	61	-	-	-
Delano city, Wright County	3 829	1 368	827	1 449	59	126	1 276	8	-	8
Delavan city, Faribault County	223	100	64	49	4	6	38	-	-	-
Delavan township, Faribault County	275	116	77	71	4	7	57	-	-	-
Delaware township, Grant County	119	47	31	34	1	6	30	-	-	-
Delhi city, Redwood County	69	28	15	23	-	3	21	-	-	-
Delhi township, Redwood County	298	109	76	100	6	7	80	-	-	-
Dell Grove township, Pine County	699	286	179	189	15	30	160	-	-	-
Dellwood city, Washington County	1 033	353	285	357	17	21	304	-	-	-
Delton township, Cottonwood County	146	55	40	44	3	4	36	-	-	-
Denham city, Pine County	40	16	8	15	-	1	14	-	-	-
Denmark township, Washington County	1 348	481	368	424	49	26	311	-	-	-
Dennison city	168	60	39	58	4	7	48	-	-	-
Goodhue County (part)	159	58	37	53	4	7	43	-	-	-
Rice County (part)	9	2	2	5	-	-	5	-	-	-
Dent city, Otter Tail County	192	77	44	62	3	6	54	-	-	-
Denver township, Rock County	212	74	56	75	2	5	67	-	-	-
Derrynane township, Le Sueur County	549	194	131	205	12	7	160	-	-	-
Des Moines township, Jackson County	271	115	75	74	6	1	68	2	-	2
Des Moines River township, Murray County	182	75	54	47	1	5	39	-	-	-
Detroit township, Becker County	2 359	899	610	711	65	74	610	-	-	-
Detroit Lakes city, Becker County	7 077	3 319	1 415	1 892	126	325	1 648	271	270	1
Dewald township, Nobles County	291	103	80	98	9	1	84	-	-	-
Dewey township, Roseau County	114	43	29	41	-	1	37	-	-	-
Dexter city, Mower County	333	130	75	115	6	7	99	-	-	-
Dexter township, Mower County	289	100	76	104	1	8	95	-	-	-
Diamond Lake township, Lincoln County	231	85	61	72	5	8	61	-	-	-
Dieter township, Roseau County	162	65	43	42	6	6	34	-	-	-
Dilworth city, Clay County	3 001	1 160	577	1 068	63	133	939	-	-	-
Dodge Center city, Dodge County	2 149	824	437	713	46	129	646	77	70	7
Dollymount township, Traverse County	83	27	24	31	1	-	26	-	-	-
Donaldson city, Kittson County	41	18	7	13	2	1	11	-	-	-
Donnelly township, Marshall County	28	10	7	11	-	-	9	-	-	-
Donnelly city, Stevens County	254	114	66	62	1	11	57	-	-	-
Donnelly township, Stevens County	113	51	27	25	7	3	20	-	-	-
Dora township, Otter Tail County	726	305	218	170	16	17	147	-	-	-
Doran city, Wilkin County	59	24	13	17	1	4	10	-	-	-
Douglas township, Dakota County	760	235	180	302	19	24	252	-	-	-
Dover city, Olmsted County	438	171	88	144	4	31	132	-	-	-
Dover township, Olmsted County	440	149	108	167	5	11	128	-	-	-
Dovray city, Murray County	67	33	20	9	2	3	9	-	-	-
Dovray township, Murray County	167	71	46	40	4	6	37	-	-	-
Dovre township, Kandiyohi County	1 964	708	560	629	20	47	537	4	-	4
Drammen township, Lincoln County	141	50	40	47	3	1	41	-	-	-
Dresbach township, Winona County	387	156	107	107	7	10	89	26	-	26
Dryden township, Sibley County	280	107	78	86	4	5	69	-	-	-
Dublin township, Swift County	156	58	45	49	1	3	44	-	-	-
Dudley township, Clearwater County	365	123	84	137	13	8	119	-	-	-
Duluth city, St. Louis County	80 357	35 500	14 708	21 330	1 875	6 944	17 803	6 561	2 154	4 407
Duluth township, St. Louis County	1 723	669	431	547	25	51	448	-	-	-
Dumont city, Traverse County	122	51	32	38	-	1	35	-	-	-
Dunbar township, Faribault County	312	118	80	103	4	7	85	-	-	-
Dundas city, Rice County	547	213	120	173	14	27	138	-	-	-
Dundee city, Nobles County	102	51	24	24	2	1	20	-	-	-
Dunn township, Otter Tail County	855	388	270	167	5	25	145	-	-	-
Dunnell city, Martin County	197	83	41	64	4	5	49	-	-	-
Durand township, Beltrami County	175	76	43	44	7	5	37	-	-	-
Eagan city, Dakota County	63 392	23 773	13 753	21 361	1 462	3 043	18 849	165	-	165
Eagle township, Carlton County	565	232	148	150	19	16	123	-	-	-
Eagle Bend city, Todd County	595	268	131	163	7	26	138	-	-	-
Eagle Lake city, Blue Earth County	1 787	651	378	645	22	91	556	-	-	-
Eagle Lake township, Otter Tail County	367	152	103	102	5	5	93	-	-	-
Eagle Point township, Marshall County	33	13	10	10	-	-	5	-	-	-
Eagles Nest township, St. Louis County	169	88	55	19	2	5	15	-	-	-
Eagle Valley township, Todd County	570	196	133	217	7	17	181	-	-	-
Eagle View township, Becker County	165	62	35	49	8	11	50	-	-	-
East Bethel city, Anoka County	10 941	3 607	2 545	3 992	305	492	3 434	-	-	-
East Cass UT, Cass County	43	21	13	7	2	-	6	-	-	-
East Chain township, Martin County	345	127	92	117	-	9	98	-	-	-

Table 10. **Household Relationship and Group Quarters Population: 2000**—Con.

[For information on confidentiality protection, nonsampling error, and definitions, see text]

State County Place and County Subdivision	Household population							Group quarters population		
			Relationship to householder							
	Total	House-holder	Spouse	Child	Other relatives	Non-relatives	Under 18 years, child and other relatives	Total	Institution-alized population	Non-institution-alized population
PLACE AND COUNTY SUBDIVISION—Con.										
East Cook UT, Cook County	814	372	214	180	11	37	156	-	-	-
Eastern township, Otter Tail County	256	96	66	80	8	6	70	-	-	-
East Grand Forks city, Polk County	7 430	2 929	1 504	2 519	155	323	2 135	71	19	52
East Gull Lake city, Cass County	978	370	271	297	14	26	249	-	-	-
East Kittson UT, Kittson County	13	5	2	4	2	-	5	-	-	-
East Koochiching UT, Koochiching County	383	151	103	110	8	11	94	-	-	-
East Lake Lillian township, Kandiyohi County	225	91	53	64	5	12	52	-	-	-
Easton city, Faribault County	214	93	50	54	3	14	43	-	-	-
East Park township, Marshall County	19	7	5	7	-	-	7	-	-	-
East Side township, Mille Lacs County	731	340	205	149	8	29	124	-	-	-
East Valley township, Marshall County	45	19	10	9	1	6	5	-	-	-
Echo city, Yellow Medicine County	278	119	59	85	7	8	74	-	-	-
Echo township, Yellow Medicine County	179	69	50	52	3	5	46	-	-	-
Eckles township, Beltrami County	1 033	368	202	342	46	75	325	-	-	-
Eckvoll township, Marshall County	104	31	26	42	5	-	33	-	-	-
Eddy township, Clearwater County	322	133	86	98	3	2	80	-	-	-
Eden township, Brown County	321	123	78	102	8	10	71	-	-	-
Eden township, Pipestone County	294	98	74	110	3	9	101	-	-	-
Eden township, Polk County	215	83	52	74	4	2	58	-	-	-
Eden Lake township, Stearns County	1 526	532	392	520	32	50	417	-	-	-
Eden Prairie city, Hennepin County	54 727	20 457	12 530	18 580	932	2 228	16 593	174	77	97
Eden Valley city	853	360	162	266	16	49	211	13	13	-
Meeker County (part)	500	211	96	154	9	30	126	-	-	-
Stearns County (part)	353	149	66	112	7	19	85	13	13	-
Edgerton city, Pipestone County	976	435	275	249	9	8	224	57	57	-
Edina city, Hennepin County	47 135	20 996	11 303	12 586	737	1 513	10 767	290	262	28
Edison township, Swift County	131	55	37	33	2	4	29	-	-	-
Edna township, Otter Tail County	916	354	250	280	13	19	241	5	-	5
Edwards township, Kandiyohi County	301	101	79	111	5	5	88	3	-	3
Effie city, Itasca County	91	36	22	27	5	1	26	-	-	-
Effie UT, Itasca County	200	81	51	56	-	12	46	-	-	-
Effington township, Otter Tail County	297	104	78	105	7	3	84	-	-	-
Eglon township, Clay County	440	152	122	154	4	8	132	-	-	-
Eidsvold township, Lyon County	223	81	54	83	2	3	74	-	-	-
Eitzen city, Houston County	229	108	54	53	3	11	48	-	-	-
Elba city, Winona County	214	72	42	88	2	10	75	-	-	-
Elba township, Winona County	263	91	73	96	1	2	79	-	-	-
Elbow Lake CDP	104	36	17	40	4	7	37	-	-	-
Becker County (part)	104	36	17	40	4	7	37	-	-	-
Clearwater County (part)	-	-	-	-	-	-	-	-	-	-
Elbow Lake city, Grant County	1 268	560	289	368	17	34	314	7	-	7
Elbow Lake township, Grant County	157	61	41	49	4	2	40	-	-	-
Eldorado township, Stevens County	109	39	31	38	1	-	26	-	-	-
Elgin city, Wabasha County	826	321	162	286	19	38	258	-	-	-
Elgin township, Wabasha County	787	260	204	299	11	13	243	-	-	-
Elizabeth city, Otter Tail County	172	72	34	51	3	12	45	-	-	-
Elizabeth township, Otter Tail County	722	279	193	214	13	23	177	-	-	-
Elk township, Nobles County	284	102	78	95	3	6	80	-	-	-
Elk Lake township, Grant County	285	98	77	91	11	8	73	13	-	13
Elko city, Scott County	472	155	112	185	4	16	164	-	-	-
Elk River city, Sherburne County	16 167	5 664	3 665	5 888	327	623	5 068	280	258	22
Elkton township, Clay County	283	104	76	95	3	5	71	-	-	-
Elkton city, Mower County	149	52	33	59	2	3	53	-	-	-
Ellendale city, Steele County	590	252	135	171	10	22	143	-	-	-
Ellington township, Dodge County	278	105	71	85	6	11	81	-	-	-
Ellsborough township, Murray County	198	66	43	76	4	9	66	-	-	-
Ellsburg township, St. Louis County	174	77	45	41	6	5	32	-	-	-
Ellsworth township, Meeker County	854	328	246	242	14	24	197	-	-	-
Ellsworth city, Nobles County	497	227	113	138	12	7	119	43	43	-
Elm Creek township, Martin County	209	76	58	68	1	6	60	-	-	-
Elmdale city, Morrison County	107	43	21	33	2	8	23	-	-	-
Elmdale township, Morrison County	904	291	208	380	14	11	320	-	-	-
Elmer township, Pipestone County	275	88	73	110	3	1	99	-	-	-
Elmer township, St. Louis County	165	59	41	54	10	1	42	-	-	-
Elmira township, Olmsted County	352	119	88	133	6	6	105	-	-	-
Elmo township, Otter Tail County	344	132	83	103	14	12	80	-	-	-
Elmore city, Faribault County	651	305	148	160	12	26	132	84	84	-
Elmore township, Faribault County	203	87	61	50	2	3	40	-	-	-
Elmwood township, Clay County	371	135	104	123	3	6	99	-	-	-
Elrosa city, Stearns County	166	68	40	46	7	5	39	-	-	-
Ely city, St. Louis County	3 473	1 694	704	793	77	205	653	251	-	251
Elysian city	486	204	110	132	8	32	106	-	-	-
Le Sueur County (part)	486	204	110	132	8	32	106	-	-	-
Waseca County (part)	-	-	-	-	-	-	-	-	-	-
Elysian township, Le Sueur County	985	387	270	268	16	44	219	-	-	-
Emardville township, Red Lake County	217	81	47	83	2	4	69	-	-	-
Embarrass township, St. Louis County	688	290	167	187	13	31	146	3	-	3
Emerald township, Faribault County	228	89	59	71	4	5	59	-	-	-
Emily city, Crow Wing County	847	368	215	215	21	28	187	-	-	-
Emmet township, Renville County	259	94	67	91	2	5	72	-	-	-
Emmons city, Freeborn County	432	178	104	122	9	19	110	-	-	-
Empire township, Dakota County	1 630	515	377	637	33	68	537	8	-	8
Enstrom township, Roseau County	580	209	125	212	10	24	200	-	-	-
Enterprise township, Jackson County	204	84	53	59	2	6	51	-	-	-
Equality township, Red Lake County	123	50	30	41	-	2	36	-	-	-

Table 10. **Household Relationship and Group Quarters Population: 2000**—Con.

[For information on confidentiality protection, nonsampling error, and definitions, see text]

State County Place and County Subdivision	Household population							Group quarters population		
			Relationship to householder							
	Total	House-holder	Spouse	Child	Other relatives	Non-relatives	Under 18 years, child and other relatives	Total	Institution-alized population	Non-institution-alized population
PLACE AND COUNTY SUBDIVISION—Con.										
Erdahl township, Grant County	343	132	93	106	5	7	83	-	-	-
Erhard city, Otter Tail County	150	71	35	32	4	8	27	-	-	-
Erhards Grove township, Otter Tail County	467	167	127	158	2	13	130	-	-	-
Ericson township, Renville County	253	88	64	85	10	6	64	-	-	-
Erie township, Becker County	1 615	596	407	538	25	49	469	6	-	6
Erin township, Rice County	797	276	200	282	20	19	221	-	-	-
Erskine city, Polk County	436	203	83	128	6	16	109	1	1	-
Espelie township, Marshall County	58	22	13	23	-	-	20	-	-	-
Esther township, Polk County	158	59	41	48	4	6	32	-	-	-
Euclid township, Polk County	149	59	38	42	4	6	24	-	-	-
Eureka township, Dakota County	1 490	496	368	545	37	44	445	-	-	-
Evan city, Brown County	91	37	16	25	6	7	24	-	-	-
Evansville city, Douglas County	500	249	108	125	6	12	107	66	62	4
Evansville township, Douglas County	244	83	67	87	5	2	77	-	-	-
Eveleth city, St. Louis County	3 674	1 717	693	969	90	205	806	191	172	19
Everglade township, Stevens County	128	47	32	42	3	4	36	-	-	-
Evergreen township, Becker County	290	102	77	101	7	3	88	-	-	-
Everts township, Otter Tail County	713	310	239	145	12	7	119	61	61	-
Ewington township, Jackson County	233	97	70	55	4	7	46	-	-	-
Excel township, Marshall County	280	103	81	88	2	6	72	-	-	-
Excelsior city, Hennepin County	2 338	1 199	386	539	64	150	462	55	55	-
Eyota city, Olmsted County	1 644	597	359	584	41	63	511	-	-	-
Eyota township, Olmsted County	448	165	116	142	5	20	117	-	-	-
Fahlun township, Kandiyohi County	412	157	104	117	6	28	104	-	-	-
Fairbanks township, St. Louis County	68	39	19	9	-	1	5	-	-	-
Fairfax township, Polk County	197	74	46	66	3	8	54	16	-	16
Fairfax city, Renville County	1 238	534	278	353	26	47	324	57	57	-
Fairfield township, Crow Wing County	275	125	77	56	7	10	40	-	-	-
Fairfield township, Swift County	169	57	47	61	-	4	56	-	-	-
Fair Haven township, Stearns County	1 458	510	353	520	29	46	432	-	-	-
Fairmont city, Martin County	10 592	4 702	2 398	2 949	152	391	2 565	297	227	70
Fairmont township, Martin County	298	107	81	101	3	6	82	-	-	-
Fairview township, Cass County	567	224	168	144	9	22	126	-	-	-
Fairview township, Lyon County	485	159	123	181	9	13	155	-	-	-
Falcon Heights city, Ramsey County	5 060	2 103	1 239	1 393	101	224	1 187	512	-	512
Falk township, Clearwater County	261	87	54	97	10	13	86	-	-	-
Fall Lake township, Lake County	584	280	174	108	6	16	78	-	-	-
Falun township, Roseau County	226	96	57	65	2	6	56	-	-	-
Fanny township, Polk County	105	32	23	47	1	2	38	-	-	-
Farden township, Hubbard County	994	358	227	328	36	45	289	-	-	-
Faribault city, Rice County	18 931	7 472	3 756	5 975	649	1 079	5 145	1 887	1 500	387
Farley township, Polk County	48	21	14	12	-	1	11	2	-	2
Farming township, Stearns County	875	280	209	355	12	19	285	-	-	-
Farmington city, Dakota County	12 295	4 169	2 808	4 580	273	465	4 160	70	62	8
Farmington township, Olmsted County	516	189	130	171	12	14	136	-	-	-
Farm Island township, Aitkin County	1 071	434	310	269	22	36	225	-	-	-
Farwell city, Pope County	57	27	10	15	5	-	11	-	-	-
Fawn Lake township, Todd County	440	174	104	129	14	19	107	-	-	-
Faxon township, Sibley County	598	188	148	239	9	14	206	-	-	-
Fayal township, St. Louis County	1 902	769	534	514	41	44	437	4	-	4
Featherstone township, Goodhue County	785	274	225	258	13	15	195	-	-	-
Federal Dam city, Cass County	101	43	17	34	4	3	34	-	-	-
Feeley township, Itasca County	327	134	89	84	5	15	68	-	-	-
Felton city, Clay County	216	91	45	72	4	4	68	-	-	-
Felton township, Clay County	108	41	23	40	2	2	27	-	-	-
Fenton township, Murray County	209	72	58	74	4	1	65	-	-	-
Fergus Falls city, Otter Tail County	12 681	5 633	2 656	3 539	211	642	3 011	790	634	156
Fergus Falls township, Otter Tail County	1 047	358	281	364	12	32	309	4	-	4
Fern township, Hubbard County	209	79	46	74	1	9	56	-	-	-
Fertile city, Polk County	824	396	181	208	24	15	177	69	68	1
Field township, St. Louis County	391	171	100	103	2	15	89	-	-	-
Fieldon township, Watonwan County	246	84	60	81	5	16	72	-	-	-
Fifty Lakes city, Crow Wing County	392	194	126	57	4	11	44	-	-	-
Fillmore township, Fillmore County	485	178	128	155	10	14	127	-	-	-
Fine Lakes township, St. Louis County	145	57	42	38	6	2	31	-	-	-
Finlayson city, Pine County	314	132	60	101	6	15	86	-	-	-
Finlayson township, Pine County	506	196	119	154	12	25	132	-	-	-
Fisher city, Polk County	435	177	92	131	8	27	107	-	-	-
Fisher township, Polk County	219	69	52	91	5	2	77	-	-	-
Fish Lake township, Chisago County	1 723	617	421	540	56	89	471	-	-	-
Fleming township, Aitkin County	327	151	96	53	9	18	38	-	-	-
Fleming township, Pine County	115	43	27	36	4	5	26	-	-	-
Flensburg city, Morrison County	241	89	50	93	6	3	74	3	-	3
Flom township, Norman County	226	88	54	71	6	7	63	-	-	-
Floodwood city, St. Louis County	503	254	73	129	9	38	116	-	-	-
Floodwood township, St. Louis County	325	117	79	110	11	8	90	-	-	-
Flora township, Renville County	245	83	66	77	4	15	69	-	-	-
Florence township, Goodhue County	1 346	524	364	397	16	45	334	104	104	-
Florence city, Lyon County	61	21	15	23	-	2	21	-	-	-
Florida township, Yellow Medicine County	164	55	42	65	-	2	56	-	-	-
Flowing township, Clay County	97	33	24	39	-	1	29	-	-	-
Foldahl township, Marshall County	94	36	24	33	1	-	26	-	-	-
Folden township, Otter Tail County	265	112	76	64	7	6	45	-	-	-
Foley city, Benton County	1 963	756	382	688	43	94	575	191	191	-
Folsom township, Traverse County	149	59	44	43	1	2	40	-	-	-
Forada city, Douglas County	197	82	52	51	1	11	39	-	-	-
Ford township, Kanabec County	177	71	40	52	7	7	48	-	-	-
Forest township, Becker County	58	32	23	2	-	1	2	-	-	-

Table 10. **Household Relationship and Group Quarters Population: 2000**—Con.

[For information on confidentiality protection, nonsampling error, and definitions, see text]

State County Place and County Subdivision	Household population							Group quarters population		
			Relationship to householder							
	Total	House-holder	Spouse	Child	Other relatives	Non-relatives	Under 18 years, child and other relatives	Total	Institution-alized population	Non-institution-alized population
PLACE AND COUNTY SUBDIVISION—Con.										
Forest township, Rice County	1 136	400	296	369	23	48	303	-	-	-
Forest Area township, Lake of the Woods County	7	5	1	1	-	-	1	-	-	-
Forest City township, Meeker County	666	233	178	236	2	17	206	-	-	-
Forest Lake city, Washington County	6 665	2 805	1 259	2 056	143	402	1 709	133	132	1
Forest Lake township, Washington County	7 637	2 628	1 966	2 613	169	261	2 118	5	-	5
Foreston city, Mille Lacs County	389	145	76	137	4	27	113	-	-	-
Forest Prairie township, Meeker County	869	300	231	299	16	23	246	-	-	-
Forestville township, Fillmore County	386	150	107	114	9	6	100	-	-	-
Fork township, Marshall County	14	6	3	3	-	2	3	-	-	-
Fortier township, Yellow Medicine County	116	45	30	36	-	5	33	-	-	-
Fort Ripley city, Crow Wing County	74	34	21	11	3	5	5	-	-	-
Fort Ripley township, Crow Wing County	600	240	159	169	14	18	133	-	-	-
Fort Snelling UT, Hennepin County	-	-	-	-	-	-	-	442	423	19
Fosston city, Polk County	1 471	681	289	420	20	61	350	104	75	29
Fossum township, Norman County	187	75	53	52	6	1	42	-	-	-
Foster township, Big Stone County	123	57	40	22	1	3	18	-	-	-
Foster township, Faribault County	314	112	83	114	2	3	96	-	-	-
Fountain city, Fillmore County	343	131	89	102	5	16	90	-	-	-
Fountain township, Fillmore County	316	120	86	94	7	9	79	-	-	-
Fountain Prairie township, Pipestone County	199	70	55	71	-	3	64	-	-	-
Foxhome city, Wilkin County	143	58	32	47	3	3	35	-	-	-
Foxhome township, Wilkin County	102	37	26	35	2	2	29	-	-	-
Fox Lake township, Martin County	289	110	77	94	5	3	81	-	-	-
Framnas township, Stevens County	318	114	95	93	4	12	82	-	-	-
Franconia township, Chisago County	961	316	231	365	15	34	310	167	167	-
Frankford township, Mower County	358	125	95	125	8	5	101	-	-	-
Franklin city, Renville County	463	195	106	145	6	11	129	35	35	-
Franklin township, Wright County	2 714	889	720	989	58	58	758	60	60	-
Fraser township, Martin County	316	118	81	100	3	14	84	-	-	-
Frazee city, Becker County	1 264	504	218	431	37	74	369	113	113	-
Fredenberg township, St. Louis County	1 156	439	327	327	15	48	256	-	-	-
Freeborn city, Freeborn County	305	131	78	75	6	15	59	-	-	-
Freeborn township, Freeborn County	327	121	83	112	4	7	90	-	-	-
Freedom township, Waseca County	397	147	112	129	5	4	100	-	-	-
Freeland township, Lac qui Parle County	127	50	28	39	7	3	30	-	-	-
Freeman township, Freeborn County	528	204	143	148	18	15	122	-	-	-
Freeport city, Stearns County	454	190	114	132	2	16	106	-	-	-
Fremont township, Winona County	360	124	89	139	3	5	111	-	-	-
French township, St. Louis County	354	146	108	84	4	12	68	-	-	-
French Lake township, Wright County	1 130	405	280	390	26	29	334	-	-	-
Friberg township, Otter Tail County	774	292	194	255	8	25	212	-	-	-
Fridley city, Anoka County	27 231	11 328	5 504	7 486	1 011	1 902	6 065	218	53	165
Friendship township, Yellow Medicine County	258	91	73	91	1	2	83	-	-	-
Frohn township, Beltrami County	1 408	497	341	470	44	56	397	-	-	-
Frost city, Faribault County	251	115	50	72	6	8	68	-	-	-
Fulda city, Murray County	1 203	528	288	339	12	36	300	80	61	19
Funkley city, Beltrami County	15	6	4	4	-	1	4	-	-	-
Gail Lake township, Crow Wing County	92	43	27	19	1	2	14	-	-	-
Galena township, Martin County	237	95	67	72	-	3	57	-	-	-
Gales township, Redwood County	144	50	39	52	2	1	39	-	-	-
Garden township, Polk County	227	84	60	73	2	8	61	-	-	-
Garden City township, Blue Earth County	700	268	186	207	9	30	163	-	-	-
Garfield city, Douglas County	281	111	57	92	10	11	83	-	-	-
Garfield township, Lac qui Parle County	187	65	50	66	2	4	61	-	-	-
Garfield township, Polk County	391	149	112	121	7	2	100	-	-	-
Garnes township, Red Lake County	174	70	45	54	1	4	43	-	-	-
Garrison city, Crow Wing County	213	113	40	32	8	20	30	-	-	-
Garrison township, Crow Wing County	796	355	220	167	8	46	141	-	-	-
Garvin city, Lyon County	159	57	35	56	6	5	51	-	-	-
Gary city, Norman County	212	83	49	71	4	5	66	3	-	3
Gaylord city, Sibley County	2 199	897	484	632	77	109	544	80	70	10
Gem Lake city, Ramsey County	419	139	93	165	8	14	123	-	-	-
Geneva city, Freeborn County	442	184	114	127	5	12	112	7	-	7
Geneva township, Freeborn County	439	156	110	148	9	16	123	-	-	-
Gennessee township, Kandiyohi County	458	164	103	155	14	22	120	-	-	-
Genola city, Morrison County	71	27	15	23	2	4	20	-	-	-
Gentilly township, Polk County	319	115	83	104	3	14	92	-	-	-
Georgetown city, Clay County	125	50	35	36	-	4	30	-	-	-
Georgetown township, Clay County	188	69	48	60	5	6	50	-	-	-
Germania township, Todd County	474	134	116	204	7	13	170	-	-	-
Germantown township, Cottonwood County	224	80	60	81	2	1	67	-	-	-
Gervais township, Red Lake County	250	95	68	66	13	8	61	-	-	-
Getty township, Stearns County	405	116	87	176	15	11	142	-	-	-
Gheen UT, St. Louis County	25	13	4	6	1	1	5	-	-	-
Ghent city, Lyon County	315	128	71	94	7	15	87	-	-	-
Gibbon city, Sibley County	808	364	197	218	11	18	196	-	-	-
Gilbert city, St. Louis County	1 847	842	389	495	49	72	377	-	-	-
Gilchrist township, Pope County	239	99	70	64	3	3	58	-	-	-
Gillford township, Wabasha County	581	190	136	233	7	15	196	-	-	-
Gilman city, Benton County	215	85	52	62	3	13	48	-	-	-
Gilmanton township, Benton County	769	266	185	282	14	22	208	-	-	-
Girard township, Otter Tail County	697	293	221	158	16	9	135	-	-	-
Glasgow township, Wabasha County	298	103	76	115	1	3	104	-	-	-
Glen township, Aitkin County	442	207	129	78	13	15	64	-	-	-
Glencoe city, McLeod County	5 322	2 103	1 216	1 662	153	188	1 488	131	124	7
Glencoe township, McLeod County	565	205	159	179	7	15	138	-	-	-
Glendorado township, Benton County	785	251	183	303	29	19	235	-	-	-
Glenville city, Freeborn County	720	295	179	206	20	20	181	-	-	-

Table 10. **Household Relationship and Group Quarters Population: 2000**—Con.

[For information on confidentiality protection, nonsampling error, and definitions, see text]

State County Place and County Subdivision	Household population							Group quarters population		
			Relationship to householder							
	Total	House-holder	Spouse	Child	Other relatives	Non-relatives	Under 18 years, child and other relatives	Total	Institution-alized population	Non-institution-alized population
PLACE AND COUNTY SUBDIVISION—Con.										
Glenwood city, Pope County	2 381	1 131	500	619	32	99	531	213	208	5
Glenwood township, Pope County	1 004	408	269	297	11	19	253	-	-	-
Glyndon city, Clay County	1 049	359	234	402	27	27	356	-	-	-
Glyndon township, Clay County	281	97	80	92	9	3	83	-	-	-
Gnesen township, St. Louis County	1 468	582	395	410	29	52	351	-	-	-
Godfrey township, Polk County	327	124	91	102	1	9	80	-	-	-
Golden Valley city, Hennepin County	19 554	8 449	4 687	4 989	488	941	4 119	727	511	216
Golden Valley township, Roseau County	190	74	39	65	2	10	58	-	-	-
Gonvick city, Clearwater County	294	137	64	79	7	7	64	-	-	-
Good Hope township, Itasca County	79	35	21	16	3	4	15	-	-	-
Good Hope township, Norman County	44	18	11	12	-	3	10	-	-	-
Goodhue city, Goodhue County	778	293	170	259	21	35	223	-	-	-
Goodhue township, Goodhue County	530	173	130	194	13	20	165	-	-	-
Goodland township, Itasca County	496	210	139	122	11	14	88	-	-	-
Goodridge city, Pennington County	98	47	15	35	-	1	31	-	-	-
Goodridge township, Pennington County	54	23	13	14	-	4	12	-	-	-
Good Thunder city, Blue Earth County	592	217	138	213	5	19	190	-	-	-
Goodview city, Winona County	3 367	1 375	793	1 004	54	141	853	6	-	6
Goose Prairie township, Clay County	199	64	53	74	5	3	63	-	-	-
Gordon township, Todd County	545	214	143	165	11	12	138	-	-	-
Gorman township, Otter Tail County	398	150	106	129	5	8	106	-	-	-
Gorton township, Grant County	64	27	18	14	4	1	15	-	-	-
Gould township, Cass County	249	95	38	82	12	22	69	-	-	-
Grace township, Chippewa County	134	50	34	44	5	1	33	-	-	-
Graceville city, Big Stone County	552	257	132	153	1	9	134	53	53	-
Graceville township, Big Stone County	205	54	48	101	2	-	81	-	-	-
Grafton township, Sibley County	259	89	68	97	1	4	84	-	-	-
Graham township, Benton County	567	169	133	247	12	6	206	-	-	-
Graham Lakes township, Nobles County	251	86	66	94	2	3	85	-	-	-
Granada city, Martin County	317	131	69	101	8	8	86	-	-	-
Granby township, Nicollet County	259	91	66	89	4	9	63	-	-	-
Grand Forks township, Polk County	231	81	56	75	10	9	60	-	-	-
Grand Lake township, St. Louis County	2 448	919	644	718	55	112	587	173	150	23
Grand Marais city, Cook County	1 296	645	277	292	20	62	250	57	57	-
Grand Meadow city, Mower County	905	395	194	264	19	33	227	40	40	-
Grand Meadow township, Mower County	344	109	89	140	1	5	117	-	-	-
Grand Plain township, Marshall County	55	22	18	14	1	-	13	-	-	-
Grand Portage UT, Cook County	557	247	81	149	20	60	144	-	-	-
Grand Prairie township, Nobles County	227	82	57	79	3	6	62	-	-	-
Grand Rapids city, Itasca County	7 403	3 446	1 429	1 959	141	428	1 643	361	231	130
Grand Rapids township, Itasca County	11 234	4 884	2 351	3 193	217	589	2 692	513	356	157
Grandview township, Lyon County	317	100	69	132	7	9	104	-	-	-
Grange township, Pipestone County	244	86	63	85	6	4	72	-	-	-
Granite township, Morrison County	480	142	110	211	7	10	158	-	-	-
Granite Falls township, Chippewa County	222	88	66	55	5	8	49	-	-	-
Granite Falls city	3 009	1 344	679	814	48	124	723	61	59	2
Chippewa County (part)	1 045	464	231	285	22	43	265	-	-	-
Yellow Medicine County (part)	1 964	880	448	529	26	81	458	61	59	2
Granite Ledge township, Benton County	685	229	158	241	22	35	188	-	-	-
Granite Rock township, Redwood County	241	78	57	96	3	7	83	-	-	-
Grant city, Washington County	4 020	1 374	1 135	1 362	69	80	1 127	6	-	6
Grant Valley township, Beltrami County	1 450	526	330	510	27	57	442	-	-	-
Granville township, Kittson County	104	39	30	30	4	1	24	-	-	-
Grass Lake township, Kanabec County	928	340	225	291	35	37	239	-	-	-
Grasston city, Kanabec County	105	42	23	31	3	6	23	-	-	-
Grattan township, Itasca County	44	16	10	17	1	-	12	-	-	-
Gray township, Pipestone County	234	85	63	78	-	8	71	-	-	-
Great Bend township, Cottonwood County	326	125	88	101	6	6	85	-	-	-
Great Scott township, St. Louis County	620	242	147	185	14	32	150	2	-	2
Greenbush township, Mille Lacs County	1 135	391	267	393	38	46	315	-	-	-
Greenbush city, Roseau County	723	317	167	209	15	15	181	61	61	-
Greenfield city, Hennepin County	2 544	817	584	967	58	118	849	-	-	-
Greenfield township, Wabasha County	1 254	516	344	322	28	44	270	-	-	-
Green Isle city, Sibley County	334	136	89	96	8	5	83	-	-	-
Green Isle township, Sibley County	556	206	144	185	15	6	144	-	-	-
Green Lake township, Kandiyohi County	1 471	551	413	463	17	27	383	2	-	2
Greenleaf township, Meeker County	726	298	214	185	8	21	152	-	-	-
Green Meadow township, Norman County	114	42	31	39	-	2	30	-	-	-
Green Prairie township, Morrison County	665	244	160	238	7	16	194	-	-	-
Greenvale township, Dakota County	684	227	168	254	16	19	208	-	-	-
Green Valley township, Becker County	346	124	77	126	13	6	102	-	-	-
Greenwald city, Stearns County	201	85	54	51	5	6	34	-	-	-
Greenway township, Itasca County	2 013	845	466	567	46	89	475	5	-	5
Greenwood township, Clearwater County	96	35	27	29	1	4	24	-	-	-
Greenwood city, Hennepin County	729	285	196	215	10	23	188	-	-	-
Greenwood township, St. Louis County	905	423	277	125	44	36	124	-	-	-
Gregory township, Mahnomen County	97	36	26	33	2	-	23	-	-	-
Grey Cloud Island township, Washington County	307	117	67	80	10	33	62	-	-	-
Grey Eagle city, Todd County	335	151	62	95	7	20	76	-	-	-
Grey Eagle township, Todd County	663	257	186	197	13	10	161	-	-	-
Grimstad township, Roseau County	190	76	51	56	3	4	50	-	-	-
Grove township, Stearns County	505	158	127	209	7	4	175	-	-	-
Grove City city, Meeker County	608	257	120	188	10	33	169	-	-	-
Grove Lake township, Pope County	268	102	70	73	6	17	64	-	-	-
Grove Park-Tilden township, Polk County	311	119	76	90	8	18	77	-	-	-
Grygla city, Marshall County	228	115	43	56	6	8	52	-	-	-
Gudrid township, Lake of the Woods County	235	91	68	68	4	4	60	-	-	-

Table 10. **Household Relationship and Group Quarters Population: 2000**—Con.

[For information on confidentiality protection, nonsampling error, and definitions, see text]

State County Place and County Subdivision	Household population							Group quarters population		
			Relationship to householder							
	Total	House-holder	Spouse	Child	Other relatives	Non-relatives	Under 18 years, child and other relatives	Total	Institution-alized population	Non-institution-alized population
PLACE AND COUNTY SUBDIVISION—Con.										
Gully city, Polk County	106	52	24	28	-	2	25	-	-	-
Gully township, Polk County	99	39	30	27	2	1	21	-	-	-
Guthrie township, Hubbard County	436	160	108	134	12	22	125	-	-	-
Hackensack city, Cass County	285	132	64	61	7	21	52	-	-	-
Hadley city, Murray County	81	36	25	19	1	-	14	-	-	-
Hagali township, Beltrami County	314	121	91	97	4	1	80	5	-	5
Hagen township, Clay County	153	56	42	44	7	4	40	-	-	-
Halden township, St. Louis County	154	58	35	46	8	7	40	-	-	-
Hale township, McLeod County	957	335	240	323	34	25	256	-	-	-
Hallock city, Kittson County	1 113	485	262	335	12	19	293	83	83	-
Hallock township, Kittson County	108	34	29	41	1	3	36	-	-	-
Halma city, Kittson County	78	32	20	20	1	5	19	-	-	-
Halstad city, Norman County	563	249	133	160	10	11	141	59	59	-
Halstad township, Norman County	142	55	31	52	2	2	45	-	-	-
Hamburg city, Carver County	538	206	137	174	5	16	133	-	-	-
Hamden township, Becker County	220	81	56	70	4	9	56	-	-	-
Ham Lake city, Anoka County	12 706	4 139	3 061	4 673	339	494	3 875	4	-	4
Hamlin township, Lac qui Parle County	185	69	53	59	3	1	54	-	-	-
Hammer township, Yellow Medicine County	233	86	61	78	1	7	61	-	-	-
Hammond township, Polk County	57	19	16	22	-	-	19	-	-	-
Hammond city, Wabasha County	198	77	35	61	6	19	52	-	-	-
Hampden township, Kittson County	51	21	14	16	-	-	15	-	-	-
Hampton city, Dakota County	434	156	91	158	8	21	142	-	-	-
Hampton township, Dakota County	986	320	243	378	10	35	312	-	-	-
Hamre township, Beltrami County	15	9	3	3	-	-	3	-	-	-
Hancock township, Carver County	367	121	89	137	10	10	107	-	-	-
Hancock city, Stevens County	688	294	159	209	8	18	175	29	-	29
Hangaard township, Clearwater County	8	4	1	3	-	-	3	-	-	-
Hanley Falls city, Yellow Medicine County	323	115	68	119	9	12	104	-	-	-
Hanover city	1 355	440	336	513	35	31	447	-	-	-
Hennepin County (part)	332	113	84	115	11	9	93	-	-	-
Wright County (part)	1 023	327	252	398	24	22	354	-	-	-
Hanska city, Brown County	443	187	104	126	6	20	106	-	-	-
Hansonville township, Lincoln County	122	44	32	46	-	-	38	-	-	-
Hantho township, Lac qui Parle County	154	54	37	57	2	4	55	-	-	-
Harding city, Morrison County	105	40	20	17	3	25	12	-	-	-
Hardwick city, Rock County	222	96	47	66	6	7	59	-	-	-
Harmony city, Fillmore County	1 031	477	247	262	13	32	218	49	43	6
Harmony township, Fillmore County	396	125	104	157	6	4	125	-	-	-
Harris city, Chisago County	1 121	377	239	401	40	64	354	-	-	-
Harris township, Itasca County	3 328	1 290	879	990	50	119	805	-	-	-
Harrison township, Kandiyohi County	665	259	185	197	10	14	165	-	-	-
Hart township, Winona County	301	109	82	104	2	4	76	-	-	-
Hartford township, Todd County	677	215	152	279	14	17	223	-	-	-
Hart Lake township, Hubbard County	466	165	107	144	24	26	121	-	-	-
Hartland city, Freeborn County	288	134	70	73	3	8	58	-	-	-
Hartland township, Freeborn County	298	112	80	95	4	7	73	-	-	-
Harvey township, Meeker County	445	143	112	174	7	9	143	-	-	-
Hassan township, Hennepin County	2 463	778	633	955	39	58	803	-	-	-
Hassan Valley township, McLeod County	809	286	220	259	20	24	215	23	-	23
Hastings city	17 543	6 642	3 775	5 884	379	863	4 860	661	247	414
Dakota County (part)	17 540	6 640	3 774	5 884	379	863	4 860	661	247	414
Washington County (part)	3	2	1	-	-	-	-	-	-	-
Hatfield city, Pipestone County	47	22	11	11	-	3	10	-	-	-
Haugen township, Aitkin County	163	73	43	38	3	6	26	-	-	-
Havana township, Steele County	607	224	154	206	4	19	167	-	-	-
Havelock township, Chippewa County	189	71	55	60	-	3	48	-	-	-
Haven township, Sherburne County	2 020	666	538	741	36	39	614	4	-	4
Haverhill township, Olmsted County	1 560	531	424	559	16	30	468	41	-	41
Hawk Creek township, Renville County	227	83	61	79	1	3	59	-	-	-
Hawley city, Clay County	1 825	744	423	584	34	40	498	57	49	8
Hawley township, Clay County	459	147	105	180	13	14	148	-	-	-
Hay Brook township, Kanabec County	218	80	56	72	3	7	68	-	-	-
Hay Creek township, Goodhue County	862	280	223	309	17	33	261	-	-	-
Hayes township, Swift County	221	85	66	61	4	5	52	-	-	-
Hayfield city, Dodge County	1 240	496	273	409	26	36	355	85	82	3
Hayfield township, Dodge County	445	137	105	177	18	8	160	-	-	-
Hay Lake UT, St. Louis County	98	40	25	32	-	1	26	-	-	-
Hayland township, Mille Lacs County	490	177	115	168	19	11	149	-	-	-
Hayward city, Freeborn County	249	111	61	62	11	4	57	-	-	-
Hayward township, Freeborn County	427	161	107	132	5	22	108	11	11	-
Hazel Run city, Yellow Medicine County	64	27	15	20	1	1	19	-	-	-
Hazel Run township, Yellow Medicine County	194	72	51	63	2	6	57	-	-	-
Hazelton township, Aitkin County	712	345	204	124	10	29	96	-	-	-
Hazelton township, Kittson County	99	43	23	24	-	9	22	-	-	-
Hector city, Renville County	1 166	509	256	333	20	48	286	-	-	-
Hector township, Renville County	248	101	65	66	5	11	56	-	-	-
Hegbert township, Swift County	118	45	33	34	2	4	29	-	-	-
Hegne township, Norman County	48	23	14	9	2	-	7	-	-	-
Heidelberg city, Le Sueur County	72	25	19	25	2	1	23	-	-	-
Heier township, Mahnomen County	154	56	37	53	5	3	45	-	-	-
Height of Land township, Becker County	639	244	172	188	11	24	147	-	-	-
Heikkala Lake UT, St. Louis County	322	130	84	91	8	9	80	-	-	-
Helen township, McLeod County	835	295	229	276	15	20	232	-	-	-
Helena township, Scott County	1 423	450	362	571	13	27	491	17	-	17
Helga township, Hubbard County	1 109	384	295	377	24	29	315	-	-	-

Table 10. **Household Relationship and Group Quarters Population: 2000**—Con.

[For information on confidentiality protection, nonsampling error, and definitions, see text]

State County Place and County Subdivision	Household population							Group quarters population		
			Relationship to householder							
	Total	House-holder	Spouse	Child	Other relatives	Non-relatives	Under 18 years, child and other relatives	Total	Institution-alized population	Non-institution-alized population
PLACE AND COUNTY SUBDIVISION—Con.										
Helgeland township, Polk County	52	18	14	20	-	-	15	-	-	-
Henderson city, Sibley County	910	352	178	312	20	48	252	-	-	-
Henderson township, Sibley County	682	230	150	253	14	35	213	18	-	18
Hendricks city, Lincoln County	637	308	145	171	5	8	148	88	88	-
Hendricks township, Lincoln County	220	86	65	62	3	4	51	-	-	-
Hendrickson township, Hubbard County	229	90	62	68	3	6	61	-	-	-
Hendrum city, Norman County	315	120	69	113	6	7	98	-	-	-
Hendrum township, Norman County	118	46	33	33	3	3	27	-	-	-
Henning city, Otter Tail County	712	366	152	164	9	21	135	7	-	7
Henning township, Otter Tail County	373	140	104	112	5	12	90	53	53	-
Henrietta township, Hubbard County	1 582	607	415	475	27	58	409	-	-	-
Henriette city, Pine County	101	37	13	40	3	8	35	-	-	-
Henryville township, Renville County	236	86	54	86	6	4	75	-	-	-
Hereim township, Roseau County	248	99	65	73	2	9	63	-	-	-
Herman city, Grant County	449	203	98	126	7	15	104	3	-	3
Hermantown city, St. Louis County	7 285	2 726	1 768	2 409	138	244	1 973	163	30	133
Heron Lake city, Jackson County	717	285	148	231	21	32	200	51	51	-
Heron Lake township, Jackson County	401	146	102	142	2	9	106	-	-	-
Hersey township, Nobles County	257	83	69	98	4	3	84	-	-	-
Hewitt city, Todd County	263	109	56	76	1	21	61	4	-	4
Hibbing city, St. Louis County	16 698	7 439	3 593	4 619	324	723	3 780	373	353	20
Hickory township, Pennington County	83	34	18	27	1	3	14	-	-	-
Higdem township, Polk County	99	37	26	31	2	3	27	-	-	-
High Forest township, Olmsted County	1 085	377	284	379	14	31	320	-	-	-
Highland township, Wabasha County	471	147	105	188	19	12	151	-	-	-
Highland Grove township, Clay County	304	104	79	114	3	4	93	-	-	-
Highlanding township, Pennington County	192	69	44	69	5	5	60	-	-	-
Highwater township, Cottonwood County	169	66	50	47	4	2	42	-	-	-
Hill township, Kittson County	18	7	7	4	-	-	2	-	-	-
Hill City city, Aitkin County	479	213	88	139	7	32	114	-	-	-
Hill Lake township, Aitkin County	447	167	109	136	9	26	115	-	-	-
Hillman township, Kanabec County	384	165	100	91	11	17	74	-	-	-
Hillman city, Morrison County	29	14	10	5	-	-	4	-	-	-
Hillman township, Morrison County	164	52	39	70	2	1	51	-	-	-
Hill River township, Polk County	162	67	44	44	5	2	34	-	-	-
Hills city, Rock County	514	230	127	137	8	12	116	51	51	-
Hillsdale township, Winona County	945	367	167	311	21	79	276	-	-	-
Hilltop city, Anoka County	755	400	71	178	30	76	154	11	-	11
Hinckley city, Pine County	1 283	551	216	392	40	84	351	8	-	8
Hinckley township, Pine County	820	297	175	279	17	52	240	-	-	-
Hines township, Beltrami County	674	244	168	216	27	19	180	-	-	-
Hiram township, Cass County	334	157	109	53	8	7	44	-	-	-
Hitterdal city, Clay County	201	86	48	57	3	7	51	-	-	-
Hobart township, Otter Tail County	729	291	203	195	22	18	157	4	-	4
Hodges township, Stevens County	264	86	71	94	6	7	78	-	-	-
Hoff township, Pope County	195	61	46	77	5	6	64	-	-	-
Hoffman city, Grant County	616	274	135	169	16	22	142	56	44	12
Hokah city, Houston County	614	271	106	193	12	32	166	-	-	-
Hokah township, Houston County	545	189	134	199	9	14	167	-	-	-
Holden township, Goodhue County	457	146	105	176	3	27	142	-	-	-
Holding township, Stearns County	1 124	361	275	448	15	25	349	23	-	23
Holdingford city, Stearns County	728	286	147	256	17	22	198	8	8	-
Holland township, Kandiyohi County	369	120	101	138	6	4	125	-	-	-
Holland city, Pipestone County	215	103	52	54	4	2	49	-	-	-
Hollandale city, Freeborn County	292	131	72	72	8	9	65	-	-	-
Holloway city, Swift County	112	54	22	33	-	3	28	-	-	-
Holly township, Murray County	172	59	41	60	7	5	52	-	-	-
Hollywood township, Carver County	1 102	371	282	392	21	36	286	-	-	-
Holmes City township, Douglas County	737	278	201	235	7	16	208	-	-	-
Holmesville township, Becker County	457	179	125	132	9	12	112	-	-	-
Holst township, Clearwater County	316	130	81	87	7	11	74	-	-	-
Holt township, Fillmore County	307	118	83	83	5	18	70	-	-	-
Holt city, Marshall County	89	36	26	24	-	3	15	-	-	-
Holt township, Marshall County	147	61	41	39	2	4	30	-	-	-
Holy Cross township, Clay County	129	47	41	39	-	2	35	-	-	-
Holyoke township, Carlton County	179	82	40	43	7	7	38	-	-	-
Home township, Brown County	667	227	170	241	16	13	204	133	56	77
Home Brook township, Cass County	188	72	40	56	8	12	43	3	-	3
Home Lake township, Norman County	184	66	49	61	6	2	57	-	-	-
Homer township, Winona County	1 472	534	400	457	21	60	370	-	-	-
Homestead township, Otter Tail County	371	129	98	121	10	13	109	-	-	-
Honner township, Redwood County	80	29	21	25	2	3	24	6	-	6
Hope township, Lincoln County	292	109	80	94	2	7	88	-	-	-
Hopkins city, Hennepin County	16 702	8 224	2 583	3 795	548	1 552	3 288	443	302	141
Hornet township, Beltrami County	227	80	51	78	6	12	65	-	-	-
Horton township, Stevens County	210	63	51	93	3	-	79	-	-	-
Houston city, Houston County	951	434	198	257	17	45	223	69	63	6
Houston township, Houston County	438	162	113	137	5	21	120	-	-	-
Howard Lake city, Wright County	1 853	735	380	597	56	85	515	-	-	-
Hoyt Lakes city, St. Louis County	2 082	916	564	510	37	55	409	-	-	-
Hubbard township, Hubbard County	786	311	213	228	17	17	191	-	-	-
Hubbard township, Polk County	83	38	22	18	3	2	14	-	-	-
Hudson township, Douglas County	686	267	177	206	13	23	160	-	-	-
Hugo city, Washington County	6 363	2 125	1 519	2 311	180	228	1 962	-	-	-
Humboldt township, Clay County	239	82	66	85	4	2	73	-	-	-
Humboldt city, Kittson County	61	25	16	19	-	1	15	-	-	-
Hunter township, Jackson County	258	99	71	79	4	5	68	-	-	-
Huntersville township, Wadena County	128	51	34	38	5	-	34	-	-	-

Table 10. **Household Relationship and Group Quarters Population: 2000**—Con.

[For information on confidentiality protection, nonsampling error, and definitions, see text]

State County Place and County Subdivision	Household population							Group quarters population		
			Relationship to householder							
	Total	House-holder	Spouse	Child	Other relatives	Non-relatives	Under 18 years, child and other relatives	Total	Institution-alized population	Non-institution-alized population
PLACE AND COUNTY SUBDIVISION—Con.										
Huntly township, Marshall County	68	32	19	17	-	-	12	-	-	-
Huntsville township, Polk County	586	182	142	241	10	11	199	-	-	-
Hush Lake UT, St. Louis County	3	2	1	-	-	-	-	-	-	-
Huss township, Roseau County	145	57	33	52	2	1	44	-	-	-
Hutchinson city, McLeod County	12 845	5 333	2 763	3 915	215	619	3 476	235	124	111
Hutchinson township, McLeod County	1 120	401	300	362	29	28	297	-	-	-
Hyde Park township, Wabasha County	275	104	61	94	1	15	70	-	-	-
Ida township, Douglas County	1 057	422	308	270	28	29	232	-	-	-
Ideal township, Crow Wing County	950	435	290	198	7	20	162	-	-	-
Idun township, Aitkin County	235	95	59	69	2	10	52	-	-	-
Ihlen city, Pipestone County	107	43	25	34	2	3	26	-	-	-
Independence city, Hennepin County	3 236	1 088	820	1 159	65	104	961	-	-	-
Indian Lake township, Nobles County	259	94	72	82	7	4	76	-	-	-
Industrial township, St. Louis County	628	238	142	191	20	37	163	-	-	-
Inguadona township, Cass County	190	86	54	31	5	14	24	-	-	-
Inman township, Otter Tail County	352	117	84	133	5	13	122	-	-	-
International Falls city, Koochiching County	6 512	2 959	1 301	1 822	122	308	1 523	191	132	59
Inver Grove Heights city, Dakota County	29 488	11 257	6 353	9 483	770	1 625	7 984	263	213	50
Iona city, Murray County	173	80	38	46	4	5	37	-	-	-
Iona township, Murray County	195	67	47	73	4	4	64	-	-	-
Iona township, Todd County	416	140	100	155	12	9	125	-	-	-
Iosco township, Waseca County	598	221	154	192	15	16	163	-	-	-
Irondale township, Crow Wing County	1 113	430	276	342	23	42	286	-	-	-
Iron Junction city, St. Louis County	93	44	27	16	4	2	13	-	-	-
Iron Range township, Itasca County	651	258	142	195	13	43	162	-	-	-
Ironton city, Crow Wing County	498	231	98	133	13	23	127	-	-	-
Irving township, Kandiyohi County	787	310	225	217	13	22	183	-	-	-
Isanti city, Isanti County	2 315	816	405	879	50	165	798	9	-	9
Isanti township, Isanti County	2 364	775	568	889	49	83	763	-	-	-
Island Lake township, Lyon County	208	76	59	65	3	5	56	-	-	-
Island Lake township, Mahnomen County	218	90	50	59	9	10	49	-	-	-
Isle city, Mille Lacs County	707	323	150	170	41	23	156	-	-	-
Isle Harbor township, Mille Lacs County	587	240	151	151	11	34	125	3	-	3
Itasca township, Clearwater County	136	56	40	34	-	6	29	-	-	-
Ivanhoe city, Lincoln County	636	310	137	167	7	15	148	43	43	-
Jackson city, Jackson County	3 325	1 487	728	929	51	130	788	176	107	69
Jackson township, Scott County	1 361	461	278	447	80	95	381	-	-	-
Jadis township, Roseau County	564	203	138	190	5	28	167	-	-	-
Jamestown township, Blue Earth County	628	231	168	202	10	17	160	-	-	-
Janesville city, Waseca County	2 069	816	492	647	48	66	565	40	39	1
Janesville township, Waseca County	520	190	131	179	12	8	132	-	-	-
Janette Lake UT, St. Louis County	249	105	76	49	8	11	39	-	-	-
Jasper city	597	286	148	150	5	8	139	-	-	-
Pipestone County (part)	522	256	134	123	5	4	112	-	-	-
Rock County (part)	75	30	14	27	-	4	27	-	-	-
Jay township, Martin County	269	97	75	91	1	5	81	-	-	-
Jeffers city, Cottonwood County	396	184	95	97	3	17	76	-	-	-
Jefferson township, Houston County	129	46	32	44	6	1	40	-	-	-
Jenkins city, Crow Wing County	287	113	54	97	6	17	75	-	-	-
Jenkins township, Crow Wing County	425	176	130	97	2	20	88	-	-	-
Jessenland township, Sibley County	481	160	120	175	11	15	143	-	-	-
Jevne township, Aitkin County	321	131	83	89	8	10	84	-	-	-
Jewett UT, Aitkin County	46	17	10	19	-	-	19	-	-	-
Jo Daviess township, Faribault County	281	107	68	100	2	4	79	-	-	-
Johnson city, Big Stone County	32	16	8	6	1	1	3	-	-	-
Johnson township, Polk County	62	28	12	18	2	2	13	-	-	-
Johnsonville township, Redwood County	166	58	48	56	2	2	49	-	-	-
Jones township, Beltrami County	277	99	66	93	6	13	80	-	-	-
Jordan township, Fillmore County	412	142	104	145	8	13	119	-	-	-
Jordan city, Scott County	3 833	1 349	732	1 428	110	214	1 242	-	-	-
Judson township, Blue Earth County	587	232	154	169	8	24	134	4	-	4
Jupiter township, Kittson County	136	50	41	38	4	3	31	-	-	-
Kabetogama UT, St. Louis County	156	72	48	31	-	5	27	-	-	-
Kalevala township, Carlton County	302	125	69	93	5	10	69	-	-	-
Kalmar township, Olmsted County	1 193	418	321	406	17	31	312	3	-	3
Kanabec township, Kanabec County	853	303	188	299	21	42	251	-	-	-
Kanaranzi township, Rock County	286	95	80	106	2	3	90	-	-	-
Kandiyohi city, Kandiyohi County	553	215	123	178	8	29	160	2	-	2
Kandiyohi township, Kandiyohi County	598	225	170	185	8	10	153	2	-	2
Kandota township, Todd County	673	237	174	241	4	17	199	6	-	6
Karlstad city, Kittson County	730	340	152	197	12	29	168	64	55	9
Kasota city, Le Sueur County	676	275	136	196	25	44	170	4	-	4
Kasota township, Le Sueur County	1 487	563	410	443	27	44	356	-	-	-
Kasson city, Dodge County	4 391	1 678	967	1 478	57	211	1 300	7	-	7
Kathio township, Mille Lacs County	1 305	483	188	425	137	72	406	4	-	4
Keene township, Clay County	127	47	31	46	1	2	37	1	-	1
Keewatin city, Itasca County	1 163	522	230	332	28	51	292	1	-	1
Kego township, Cass County	465	200	117	116	12	20	108	-	-	-
Kelliher city, Beltrami County	265	121	46	87	7	4	81	29	29	-
Kelliher township, Beltrami County	150	52	31	51	6	10	41	-	-	-
Kellogg city, Wabasha County	439	175	94	139	5	26	117	-	-	-
Kelsey township, St. Louis County	141	59	38	35	6	3	27	-	-	-
Kelso township, Sibley County	357	124	81	135	9	8	107	-	-	-
Kennedy city, Kittson County	255	115	64	72	2	2	65	-	-	-
Kenneth city, Rock County	61	27	15	12	-	7	10	-	-	-
Kensington city, Douglas County	286	132	52	82	2	18	69	-	-	-
Kent city, Wilkin County	120	41	20	48	1	10	41	-	-	-

Table 10. **Household Relationship and Group Quarters Population: 2000**—Con.

[For information on confidentiality protection, nonsampling error, and definitions, see text]

State County Place and County Subdivision	Household population							Group quarters population		
			Relationship to householder							
	Total	House-holder	Spouse	Child	Other relatives	Non-relatives	Under 18 years, child and other relatives	Total	Institution-alized population	Non-institution-alized population
PLACE AND COUNTY SUBDIVISION—Con.										
Kenyon city, Goodhue County	1 605	677	368	458	31	71	389	56	56	-
Kenyon township, Goodhue County	437	160	114	144	7	12	121	-	-	-
Kerkhoven city, Swift County	759	313	177	230	15	24	202	-	-	-
Kerkhoven township, Swift County	286	109	69	95	6	7	64	-	-	-
Kerrick city, Pine County	71	28	12	22	6	3	14	-	-	-
Kerrick township, Pine County	272	121	68	68	6	9	57	-	-	-
Kertsonville township, Polk County	105	39	30	28	5	3	22	-	-	-
Kettle River city, Carlton County	168	75	32	46	2	13	42	-	-	-
Kettle River township, Pine County	491	187	116	149	18	21	125	-	-	-
Keystone township, Polk County	100	34	23	37	2	4	31	-	-	-
Kiel township, Lake of the Woods County	6	5	1	-	-	-	-	-	-	-
Kiester city, Faribault County	540	254	137	132	3	14	112	-	-	-
Kiester township, Faribault County	320	120	90	99	4	7	81	-	-	-
Kildare township, Swift County	192	68	44	59	11	10	55	-	-	-
Kilkenny city, Le Sueur County	148	59	29	46	6	8	36	-	-	-
Kilkenny township, Le Sueur County	393	157	100	121	6	9	93	-	-	-
Kimball township, Jackson County	158	59	47	50	1	1	47	-	-	-
Kimball city, Stearns County	626	262	118	187	27	32	166	9	-	9
Kimberly township, Aitkin County	245	97	66	69	5	8	58	-	-	-
Kinbrae city, Nobles County	21	10	5	6	-	-	5	-	-	-
King township, Polk County	195	76	47	69	2	1	50	-	-	-
Kinghurst township, Itasca County	131	57	39	22	8	5	19	-	-	-
Kingman township, Renville County	252	82	66	90	8	6	83	-	-	-
Kingston city, Meeker County	120	48	31	35	2	4	28	-	-	-
Kingston township, Meeker County	1 266	409	303	486	20	48	416	-	-	-
Kinney city, St. Louis County	197	82	50	53	4	8	46	2	-	2
Kintire township, Redwood County	214	78	57	71	6	2	62	-	-	-
Knife Lake township, Kanabec County	1 049	412	271	318	27	21	269	-	-	-
Knute township, Polk County	407	168	106	117	7	9	104	89	89	-
Kragero township, Chippewa County	164	64	45	46	3	6	37	-	-	-
Kragnes township, Clay County	319	114	91	102	1	11	86	-	-	-
Krain township, Stearns County	901	274	210	370	24	23	282	-	-	-
Kratka township, Pennington County	139	48	35	50	4	2	35	-	-	-
Kroschel township, Kanabec County	218	96	58	55	3	6	50	-	-	-
Kugler township, St. Louis County	200	71	45	66	6	12	53	-	-	-
Kurtz township, Clay County	288	101	75	97	6	9	76	-	-	-
Lac qui Parle township, Lac qui Parle County	183	69	52	61	-	1	54	-	-	-
La Crescent city	4 825	1 940	1 146	1 529	85	125	1 334	98	79	19
Houston County (part)	4 825	1 940	1 146	1 529	85	125	1 334	98	79	19
Winona County (part)	-	-	-	-	-	-	-	-	-	-
La Crescent township, Houston County	1 487	518	408	506	23	32	415	-	-	-
La Crosse township, Jackson County	180	62	51	59	3	5	46	-	-	-
Lafayette city, Nicollet County	490	202	121	156	4	7	142	39	39	-
Lafayette township, Nicollet County	724	265	199	240	8	12	191	-	-	-
La Garde township, Mahnomen County	121	43	27	46	5	-	38	16	-	16
La Grand township, Douglas County	4 056	1 528	1 131	1 213	52	132	1 011	-	-	-
Lake township, Roseau County	2 087	736	462	760	32	97	681	-	-	-
Lake township, Wabasha County	412	149	104	139	4	16	118	-	-	-
Lake Alice township, Hubbard County	87	39	23	18	6	1	14	-	-	-
Lake Andrew township, Kandiyohi County	1 051	413	314	300	11	13	229	-	-	-
Lake Belt township, Martin County	237	97	61	69	6	4	66	-	-	-
Lake Benton city, Lincoln County	697	334	167	169	12	15	150	6	-	6
Lake Benton township, Lincoln County	244	94	66	75	6	3	65	-	-	-
Lake Bronson city, Kittson County	246	128	49	50	6	13	40	-	-	-
Lake City city	4 903	2 131	1 193	1 278	97	204	1 107	47	-	47
Goodhue County (part)	620	285	148	153	13	21	142	-	-	-
Wabasha County (part)	4 283	1 846	1 045	1 125	84	183	965	47	-	47
Lake Crystal city, Blue Earth County	2 368	940	543	754	39	92	651	52	33	19
Lake Edwards township, Crow Wing County	1 995	785	533	558	49	70	470	-	-	-
Lake Elizabeth township, Kandiyohi County	277	89	56	101	18	13	84	-	-	-
Lake Elmo city, Washington County	6 820	2 347	1 628	2 410	170	265	1 983	43	-	43
Lake Emma township, Hubbard County	900	379	276	199	26	20	172	-	-	-
Lake Eunice township, Becker County	1 198	506	323	314	17	38	272	-	-	-
Lakefield city, Jackson County	1 637	731	390	447	15	54	378	84	56	28
Lake Fremont township, Martin County	175	72	49	46	4	4	34	-	-	-
Lake George township, Hubbard County	383	152	102	108	9	12	85	-	-	-
Lake George township, Stearns County	371	113	86	162	8	2	141	-	-	-
Lake Grove township, Mahnomen County	203	74	45	55	16	13	52	-	-	-
Lake Hanska township, Brown County	322	124	81	110	1	6	87	-	-	-
Lake Hattie township, Hubbard County	130	50	30	43	-	7	35	-	-	-
Lake Henry city, Stearns County	90	42	19	25	-	4	23	-	-	-
Lake Henry township, Stearns County	330	101	77	135	10	7	103	-	-	-
Lake Ida township, Norman County	164	56	41	61	3	3	46	-	-	-
Lake Jessie township, Itasca County	335	136	86	92	9	12	79	-	-	-
Lake Johanna township, Pope County	151	64	39	39	4	5	28	-	-	-
Lakeland city, Washington County	1 917	691	497	619	34	76	493	-	-	-
Lakeland Shores city, Washington County	355	116	87	135	9	8	108	-	-	-
Lake Lillian city, Kandiyohi County	257	124	53	65	6	9	58	-	-	-
Lake Lillian township, Kandiyohi County	221	86	56	70	2	7	59	-	-	-
Lake Marshall township, Lyon County	517	183	130	179	6	19	157	-	-	-
Lake Mary township, Douglas County	997	362	288	315	10	22	271	-	-	-
Lake No. 1 UT, Lake County	117	54	32	20	6	5	18	-	-	-
Lake No. 2 UT, Lake County	1 943	800	519	537	29	58	430	12	-	12
Lake Park city, Becker County	782	308	150	280	10	34	247	-	-	-
Lake Park township, Becker County	361	149	97	100	6	9	78	57	57	-

Table 10. **Household Relationship and Group Quarters Population: 2000**—Con.

[For information on confidentiality protection, nonsampling error, and definitions, see text]

State County Place and County Subdivision	Household population							Group quarters population		
			Relationship to householder							
	Total	House-holder	Spouse	Child	Other relatives	Non-relatives	Under 18 years, child and other relatives	Total	Institution-alized population	Non-institution-alized population
PLACE AND COUNTY SUBDIVISION—Con.										
Lake Pleasant township, Red Lake County	126	41	31	52	-	2	40	-	-	-
Lakeport township, Hubbard County	744	294	194	210	18	28	187	-	-	-
Lake Prairie township, Nicollet County	635	235	163	206	14	17	169	17	14	3
Lake St. Croix Beach city, Washington County	1 140	462	252	329	27	70	273	-	-	-
Lake Sarah township, Murray County	348	151	115	69	2	11	58	-	-	-
Lake Shore city, Cass County	966	436	305	181	19	25	156	-	-	-
Lake Shore township, Lac qui Parle County	239	90	63	74	10	2	65	-	-	-
Lakeside township, Aitkin County	495	240	145	91	9	10	79	-	-	-
Lakeside township, Cottonwood County	255	97	77	74	4	3	63	-	-	-
Lake Stay township, Lincoln County	143	58	42	38	1	4	28	-	-	-
Laketown township, Carver County	1 860	637	514	643	24	42	527	471	-	471
Lake Valley township, Traverse County	276	104	72	97	2	1	88	-	-	-
Lake View township, Becker County	1 727	662	452	533	26	54	454	3	-	3
Lakeview township, Carlton County	194	84	54	38	6	12	32	-	-	-
Lakeville city, Dakota County	43 089	13 609	10 011	17 171	836	1 462	15 366	39	-	39
Lake Wilson city, Murray County	270	128	68	63	3	8	56	-	-	-
Lakewood township, Lake of the Woods County	116	52	26	23	6	9	21	-	-	-
Lakewood township, St. Louis County	2 013	710	504	705	28	66	605	-	-	-
Lakin township, Morrison County	409	138	81	156	13	21	116	-	-	-
Lambert township, Red Lake County	154	64	39	39	3	9	26	-	-	-
Lamberton city, Redwood County	799	392	189	193	11	14	172	60	60	-
Lamberton township, Redwood County	235	83	61	78	7	6	73	-	-	-
Lammers township, Beltrami County	492	179	105	180	11	17	154	-	-	-
Lancaster city, Kittson County	363	154	75	119	5	10	106	-	-	-
Land township, Grant County	244	84	60	92	4	4	71	-	-	-
Landfall city, Washington County	700	292	86	223	39	60	195	-	-	-
Lanesboro city, Fillmore County	788	384	196	167	12	29	138	-	-	-
Lanesburgh township, Le Sueur County	2 059	628	512	823	39	57	719	15	-	15
Langhei township, Pope County	217	78	58	77	2	2	66	-	-	-
Langola township, Benton County	916	291	239	355	18	13	281	-	-	-
Langor township, Beltrami County	186	68	43	64	5	6	56	-	-	-
Lansing township, Mower County	1 257	488	327	357	24	61	293	35	31	4
Laona township, Roseau County	578	202	131	216	10	19	184	-	-	-
Laporte city, Hubbard County	145	57	28	49	2	9	44	-	-	-
La Prairie township, Clearwater County	371	109	47	139	44	32	132	-	-	-
La Prairie city, Itasca County	597	239	144	179	10	25	151	8	-	8
Larkin township, Nobles County	218	75	58	81	2	2	68	-	-	-
La Salle city, Watonwan County	90	44	16	21	-	9	17	-	-	-
Lastrup city, Morrison County	99	48	22	24	3	2	17	-	-	-
Lauderdale city, Ramsey County	2 364	1 150	428	488	84	214	394	-	-	-
Lavell township, St. Louis County	363	131	87	114	13	18	93	-	-	-
Lawrence township, Grant County	96	39	23	28	3	3	26	-	-	-
Lawrence township, Itasca County	441	185	111	106	12	27	82	-	-	-
Leaf Lake township, Otter Tail County	467	180	122	150	11	4	121	-	-	-
Leaf Mountain township, Otter Tail County	309	116	83	97	4	9	78	-	-	-
Leaf River township, Wadena County	466	174	132	145	14	1	135	49	-	49
Leaf Valley township, Douglas County	484	187	131	149	9	8	110	-	-	-
Leander Lake UT, St. Louis County	119	51	36	29	1	2	12	-	-	-
Leavenworth township, Brown County	336	120	83	119	10	4	106	-	-	-
Le Center city, Le Sueur County	2 157	838	436	715	66	102	610	83	75	8
Lee township, Aitkin County	54	22	15	15	-	2	14	-	-	-
Lee township, Beltrami County	36	15	9	11	-	1	9	-	-	-
Lee township, Norman County	159	58	44	51	4	2	46	-	-	-
Leech Lake township, Cass County	384	155	100	95	14	20	81	-	-	-
Leeds township, Murray County	238	84	60	89	3	2	81	-	-	-
Leenthrop township, Chippewa County	280	99	69	102	4	6	84	116	116	-
Leiding township, St. Louis County	452	193	109	116	13	21	101	-	-	-
Leigh township, Morrison County	192	70	41	67	3	11	54	-	-	-
Lemond township, Steele County	510	185	135	166	6	18	127	-	-	-
Lengby city, Polk County	79	42	17	16	-	4	13	-	-	-
Lent township, Chisago County	1 992	657	509	726	31	69	594	-	-	-
Leon township, Clearwater County	345	135	89	108	9	4	96	-	-	-
Leon township, Goodhue County	942	322	249	325	26	20	270	-	-	-
Leonard city, Clearwater County	29	17	7	3	2	-	2	-	-	-
Leonardsville township, Traverse County	150	48	35	57	5	5	51	-	-	-
Leonidas city, St. Louis County	60	26	15	15	-	4	14	-	-	-
Leota CDP, Nobles County	230	113	73	44	-	-	36	-	-	-
Leota township, Nobles County	463	191	141	129	2	-	110	-	-	-
Le Ray township, Blue Earth County	846	295	211	298	15	27	233	-	-	-
Le Roy city, Mower County	921	411	204	251	19	36	221	4	-	4
Le Roy township, Mower County	396	142	105	141	-	8	116	-	-	-
Le Sauk township, Stearns County	1 880	639	485	684	25	47	558	-	-	-
Leslie township, Todd County	690	287	184	179	20	20	163	-	-	-
Lessor township, Polk County	197	73	52	69	2	1	52	-	-	-
Lester Prairie city, McLeod County	1 377	516	321	466	28	46	404	-	-	-
Le Sueur city	3 834	1 545	823	1 201	97	168	1 063	88	81	7
Le Sueur County (part)	3 831	1 544	822	1 200	97	168	1 063	88	81	7
Sibley County (part)	3	1	1	1	-	-	-	-	-	-
Leven township, Pope County	528	205	140	161	11	11	135	-	-	-
Lewis township, Mille Lacs County	51	25	13	9	1	3	9	-	-	-
Lewiston city, Winona County	1 435	538	326	508	23	40	430	49	41	8
Lewisville city, Watonwan County	274	113	57	82	5	17	79	-	-	-
Lexington city, Anoka County	2 214	847	374	764	55	174	628	-	-	-
Lexington township, Le Sueur County	763	286	195	245	12	25	188	-	-	-
Libby township, Aitkin County	47	25	14	4	-	4	3	-	-	-
Liberty township, Beltrami County	623	232	148	209	14	20	177	-	-	-
Liberty township, Itasca County	91	39	27	21	2	2	21	-	-	-

Table 10. **Household Relationship and Group Quarters Population: 2000**—Con.

[For information on confidentiality protection, nonsampling error, and definitions, see text]

State County Place and County Subdivision	Household population							Group quarters population		
			Relationship to householder							
	Total	House-holder	Spouse	Child	Other relatives	Non-relatives	Under 18 years, child and other relatives	Total	Institution-alized population	Non-institution-alized population
PLACE AND COUNTY SUBDIVISION—Con.										
Liberty township, Polk County	144	51	36	52	4	1	48	-	-	-
Lida township, Otter Tail County	697	297	210	165	9	16	144	-	-	-
Lien township, Grant County	117	45	33	36	2	1	29	-	-	-
Lilydale city, Dakota County	552	338	139	49	5	21	33	-	-	-
Lima township, Cass County	111	40	33	36	2	-	34	-	-	-
Lime township, Blue Earth County	1 314	498	327	391	30	68	317	-	-	-
Lime Lake township, Murray County	225	85	54	77	2	7	72	-	-	-
Limestone township, Lincoln County	159	61	47	47	3	1	38	-	-	-
Lincoln township, Blue Earth County	227	90	61	65	8	3	61	-	-	-
Lincoln township, Marshall County	124	48	30	42	1	3	35	-	-	-
Lind township, Roseau County	58	22	18	16	2	-	17	-	-	-
Linden township, Brown County	343	122	86	120	8	7	92	-	-	-
Linden Grove township, St. Louis County	141	54	32	48	1	6	44	-	-	-
Lindstrom city, Chisago County	3 015	1 225	715	904	51	120	770	-	-	-
Lino Lakes city, Anoka County	15 560	4 857	3 768	6 210	289	436	5 497	1 231	1 208	23
Linsell township, Marshall County	36	16	10	9	-	1	5	-	-	-
Linwood township, Anoka County	4 659	1 578	1 118	1 619	128	216	1 361	9	-	9
Linwood Lake UT, St. Louis County	54	24	18	11	-	1	8	-	-	-
Lisbon township, Yellow Medicine County	217	82	56	75	3	1	65	-	-	-
Lismore city, Nobles County	238	97	55	80	2	4	68	-	-	-
Lismore township, Nobles County	232	76	59	94	1	2	85	-	-	-
Litchfield city, Meeker County	6 237	2 624	1 331	1 866	150	266	1 627	325	311	14
Litchfield township, Meeker County	808	288	218	266	16	20	233	-	-	-
Little Canada city, Ramsey County	9 757	4 375	1 820	2 558	315	689	2 114	14	-	14
Little Elbow township, Mahnomen County	225	81	42	78	13	11	69	-	-	-
Little Elk township, Todd County	340	120	82	124	7	7	97	-	-	-
Little Falls city, Morrison County	7 306	3 197	1 369	2 179	159	402	1 858	413	120	293
Little Falls township, Morrison County	1 607	533	417	583	26	48	491	17	-	17
Littlefork city, Koochiching County	634	268	147	190	14	15	169	46	46	-
Little Pine township, Crow Wing County	86	34	20	26	3	3	21	-	-	-
Little Rock CDP, Beltrami County	1 055	281	75	462	143	94	462	-	-	-
Little Rock township, Nobles County	260	89	68	98	3	2	87	-	-	-
Little Sand Lake UT, Itasca County	369	144	93	116	8	8	90	-	-	-
Little Sauk township, Todd County	729	247	172	269	14	27	232	40	-	40
Livonia township, Sherburne County	3 910	1 222	956	1 521	78	133	1 316	7	-	7
Lockhart township, Norman County	63	27	16	20	-	-	13	-	-	-
Lodi township, Mower County	249	85	67	88	5	4	72	-	-	-
Logan township, Aitkin County	231	95	60	59	8	9	45	-	-	-
Logan township, Grant County	115	49	29	32	1	4	24	-	-	-
London township, Freeborn County	334	138	89	94	3	10	77	-	-	-
Lone Pine township, Itasca County	526	225	148	125	13	15	107	-	-	-
Lone Tree township, Chippewa County	256	86	68	95	2	5	82	-	-	-
Long Beach city, Pope County	271	113	74	72	5	7	64	-	-	-
Long Lake township, Crow Wing County	1 025	395	275	310	15	30	247	-	-	-
Long Lake city, Hennepin County	1 798	756	405	527	26	84	445	44	44	-
Long Lake township, Watonwan County	346	141	100	95	7	3	79	-	-	-
Long Prairie city, Todd County	2 902	1 229	597	847	101	128	751	138	126	12
Long Prairie township, Todd County	823	294	222	272	18	17	233	-	-	-
Longville city, Cass County	180	103	44	29	3	1	21	-	-	-
Lonsdale city, Rice County	1 466	560	330	483	24	69	411	25	23	2
Loon Lake township, Cass County	376	143	97	120	6	10	101	-	-	-
Lorain township, Nobles County	278	111	83	77	5	2	55	-	-	-
Loretto city, Hennepin County	570	225	136	190	1	18	166	-	-	-
Louisburg city, Lac qui Parle County	26	13	8	5	-	-	5	-	-	-
Louisville township, Red Lake County	192	75	49	63	3	2	57	-	-	-
Louisville township, Scott County	1 359	410	320	512	43	74	433	-	-	-
Louriston township, Chippewa County	211	68	53	83	2	5	75	-	-	-
Lowell township, Polk County	183	69	46	56	4	8	50	-	-	-
Lower Red Lake UT, Beltrami County	5 013	1 323	340	2 162	792	396	2 257	44	9	35
Lowry city, Pope County	271	110	63	83	3	12	64	-	-	-
Lowville township, Murray County	175	70	47	45	5	8	41	-	-	-
Lucan city, Redwood County	226	100	54	62	1	9	48	-	-	-
Lucas township, Lyon County	260	85	69	101	2	3	91	-	-	-
Lund township, Douglas County	347	129	83	113	8	14	94	8	-	8
Lura township, Faribault County	217	81	53	67	7	9	58	-	-	-
Lutsen township, Cook County	360	172	92	76	5	15	68	-	-	-
Luverne city, Rock County	4 436	1 968	1 059	1 247	66	96	1 071	181	144	37
Luverne township, Rock County	493	166	144	170	7	6	139	-	-	-
Luxemburg township, Stearns County	689	213	161	284	11	20	204	-	-	-
Lyle city, Mower County	566	211	126	202	8	19	170	-	-	-
Lyle township, Mower County	402	146	104	130	6	16	94	-	-	-
Lynd city, Lyon County	346	130	65	100	13	38	88	-	-	-
Lynd township, Lyon County	471	155	122	177	4	13	140	-	-	-
Lynden township, Stearns County	1 919	642	481	697	36	63	587	-	-	-
Lynn township, McLeod County	604	216	153	206	22	7	181	-	-	-
Lyons township, Lyon County	208	73	55	70	1	9	62	-	-	-
Lyons township, Wadena County	180	78	49	45	2	6	32	-	-	-
Lyra township, Blue Earth County	378	138	93	136	3	8	117	-	-	-
Mabel city, Fillmore County	703	337	163	164	16	23	149	63	63	-
McCauleyville township, Wilkin County	56	24	16	13	-	3	11	-	-	-
McCormack UT, St. Louis County	237	89	66	74	4	4	61	-	-	-
McCrea township, Marshall County	250	103	76	59	6	6	48	-	-	-
McDavitt township, St. Louis County	487	188	132	151	5	11	124	-	-	-
McDonaldsville township, Norman County	186	68	57	59	2	-	47	-	-	-
McDougald township, Lake of the Woods County	236	90	62	76	3	5	64	-	-	-
McGrath city, Aitkin County	65	26	12	21	2	4	21	-	-	-
McGregor city, Aitkin County	404	182	72	121	12	17	102	-	-	-
McGregor township, Aitkin County	116	51	29	33	-	3	25	-	-	-

Table 10. **Household Relationship and Group Quarters Population: 2000**—Con.

[For information on confidentiality protection, nonsampling error, and definitions, see text]

State County Place and County Subdivision	Household population							Group quarters population		
			Relationship to householder							
	Total	House-holder	Spouse	Child	Other relatives	Non-relatives	Under 18 years, child and other relatives	Total	Institution-alized population	Non-institution-alized population
PLACE AND COUNTY SUBDIVISION—Con.										
McIntosh city, Polk County	555	262	127	140	7	19	113	83	83	-
McKinley township, Cass County	130	47	31	43	4	5	38	-	-	-
McKinley UT, Kittson County	42	16	11	15	-	-	15	-	-	-
McKinley city, St. Louis County	80	37	23	19	-	1	16	-	-	-
McPherson township, Blue Earth County	470	167	114	147	2	40	124	-	-	-
Macsville township, Grant County	128	52	33	40	1	2	31	-	-	-
Macville township, Aitkin County	204	77	40	67	12	8	60	-	-	-
Madelia city, Watonwan County	2 249	911	443	697	95	103	625	91	79	12
Madelia township, Watonwan County	393	137	102	142	4	8	120	-	-	-
Madison city, Lac qui Parle County	1 633	789	386	402	19	37	333	135	135	-
Madison township, Lac qui Parle County	251	93	67	82	3	6	73	-	-	-
Madison Lake city, Blue Earth County	837	319	177	265	26	50	242	-	-	-
Magnolia city, Rock County	221	79	51	74	9	8	71	-	-	-
Magnolia township, Rock County	250	92	60	85	4	9	70	-	-	-
Mahnomen city, Mahnomen County	1 150	532	226	315	36	41	278	52	45	7
Mahtomedi city, Washington County	7 539	2 503	1 717	2 963	112	244	2 581	24	-	24
Mahtowa township, Carlton County	494	189	123	152	13	17	120	-	-	-
Maine township, Otter Tail County	686	285	190	182	8	21	151	-	-	-
Maine Prairie township, Stearns County	1 686	581	423	593	38	51	482	-	-	-
Malmo township, Aitkin County	332	153	93	66	6	14	56	-	-	-
Malta township, Big Stone County	90	29	23	36	1	1	36	-	-	-
Malung township, Roseau County	427	153	116	145	3	10	124	-	-	-
Mamre township, Kandiyohi County	384	128	90	145	11	10	120	-	-	-
Manannah township, Meeker County	610	207	146	226	12	19	195	-	-	-
Manchester city, Freeborn County	81	32	14	20	11	4	19	-	-	-
Manchester township, Freeborn County	465	167	128	153	12	5	133	4	-	4
Mandt township, Chippewa County	175	74	51	43	3	4	35	-	-	-
Manfred township, Lac qui Parle County	111	44	29	32	2	4	28	-	-	-
Manhattan Beach city, Crow Wing County	50	22	15	6	2	5	5	-	-	-
Mankato city	28 588	12 367	4 540	6 332	624	4 725	5 355	3 839	328	3 511
Blue Earth County (part)	28 588	12 367	4 540	6 332	624	4 725	5 355	3 839	328	3 511
Le Sueur County (part)	-	-	-	-	-	-	-	-	-	-
Nicollet County (part)	-	-	-	-	-	-	-	-	-	-
Mankato township, Blue Earth County	1 828	626	474	645	21	62	531	5	-	5
Mansfield township, Freeborn County	289	114	82	77	4	12	56	-	-	-
Manston township, Wilkin County	62	23	16	21	1	1	14	-	-	-
Mantorville city, Dodge County	1 054	371	254	378	15	36	333	-	-	-
Mantorville township, Dodge County	1 610	519	425	615	16	35	542	-	-	-
Mantrap township, Hubbard County	454	196	131	96	14	17	83	-	-	-
Manyaska township, Martin County	337	129	95	106	2	5	88	-	-	-
Maple township, Cass County	291	108	70	94	12	7	86	-	-	-
Maple Grove township, Becker County	405	147	72	129	31	26	122	-	-	-
Maple Grove township, Crow Wing County	665	239	169	226	13	18	189	-	-	-
Maple Grove city, Hennepin County	50 297	17 532	12 179	18 202	908	1 476	15 407	68	-	68
Maple Lake city, Wright County	1 628	621	322	551	51	83	478	5	-	5
Maple Lake township, Wright County	2 128	744	559	718	48	59	598	-	-	-
Maple Plain city, Hennepin County	2 010	770	422	702	33	83	594	78	60	18
Maple Ridge township, Beltrami County	108	42	24	35	4	3	29	-	-	-
Maple Ridge township, Isanti County	737	279	170	233	26	29	187	-	-	-
Mapleton city, Blue Earth County	1 585	637	365	511	16	56	442	93	76	17
Mapleton township, Blue Earth County	310	112	82	97	6	13	76	-	-	-
Mapleview city, Mower County	189	88	36	44	3	18	35	-	-	-
Maplewood township, Otter Tail County	333	131	93	96	3	10	81	-	-	-
Maplewood city, Ramsey County	34 130	13 758	7 268	10 361	1 113	1 630	8 470	817	337	480
Marble city, Itasca County	695	287	137	209	15	47	181	-	-	-
Marble township, Lincoln County	195	72	54	63	5	1	47	-	-	-
Marcell township, Itasca County	390	179	122	68	14	7	54	4	-	4
Marietta city, Lac qui Parle County	174	86	39	44	3	2	36	-	-	-
Marine on St. Croix city, Washington County	602	254	157	160	9	22	135	-	-	-
Marion township, Olmsted County	6 159	2 205	1 529	2 014	154	257	1 717	-	-	-
Marion Lake UT, St. Louis County	68	24	17	20	2	5	18	-	-	-
Marshall city, Lyon County	11 731	4 914	2 361	3 347	242	867	2 986	1 004	132	872
Marshall township, Mower County	382	122	93	153	4	10	119	-	-	-
Marshan township, Dakota County	1 255	404	306	451	29	65	361	8	6	2
Marsh Creek township, Mahnomen County	128	45	28	48	1	6	44	-	-	-
Marshfield township, Lincoln County	231	83	59	82	3	4	78	-	-	-
Marsh Grove township, Marshall County	145	55	37	46	-	7	40	-	-	-
Martin township, Rock County	451	148	119	176	1	7	145	-	-	-
Martinsburg township, Renville County	215	77	55	74	5	4	67	-	-	-
Mary township, Norman County	102	39	30	33	-	-	29	-	-	-
Marysland township, Swift County	102	43	27	31	-	1	28	-	-	-
Marysville township, Wright County	2 062	696	467	755	57	87	627	35	-	35
Mason township, Murray County	284	115	89	75	1	4	67	-	-	-
Max township, Itasca County	156	59	31	47	12	7	46	-	-	-
Maxwell township, Lac qui Parle County	206	76	53	74	3	-	67	-	-	-
May township, Cass County	730	265	181	241	16	27	204	-	-	-
May township, Washington County	2 917	1 007	764	1 029	49	68	844	11	-	11
Mayer city, Carver County	554	199	133	188	11	23	147	-	-	-
Mayfield township, Pennington County	76	27	18	27	2	2	19	-	-	-
Mayhew Lake township, Benton County	804	253	184	331	19	17	254	-	-	-
Maynard city, Chippewa County	388	163	95	119	4	7	102	-	-	-
Mayville township, Houston County	427	134	98	178	5	12	150	-	-	-
Maywood township, Benton County	860	302	215	311	10	22	253	-	-	-
Mazeppa city, Wabasha County	778	312	174	257	9	26	217	-	-	-
Mazeppa township, Wabasha County	743	252	184	265	25	17	231	-	-	-
Meadow township, Wadena County	228	83	59	73	5	8	62	-	-	-
Meadow Brook township, Cass County	183	80	42	37	9	15	36	-	-	-

Table 10. **Household Relationship and Group Quarters Population: 2000**—Con.

[For information on confidentiality protection, nonsampling error, and definitions, see text]

State County Place and County Subdivision	Household population							Group quarters population		
			Relationship to householder							
	Total	House-holder	Spouse	Child	Other relatives	Non-relatives	Under 18 years, child and other relatives	Total	Institution-alized population	Non-institution-alized population
PLACE AND COUNTY SUBDIVISION—Con.										
Meadowlands city, St. Louis County	111	53	22	24	4	8	24	-	-	-
Meadowlands township, St. Louis County	315	128	70	92	13	12	78	-	-	-
Meadows township, Wilkin County	65	23	17	25	-	-	19	-	-	-
Medford city, Steele County	979	377	227	308	19	48	243	5	-	5
Medford township, Steele County	681	258	155	223	11	34	200	-	-	-
Medicine Lake city, Hennepin County	368	159	86	89	17	17	77	-	-	-
Medina city, Hennepin County	3 997	1 309	1 026	1 488	74	100	1 287	8	8	-
Medo township, Blue Earth County	374	126	96	129	16	7	107	-	-	-
Mehurin township, Lac qui Parle County	103	44	30	25	-	4	24	-	-	-
Meire Grove city, Stearns County	149	61	33	49	-	6	40	-	-	-
Melrose city, Stearns County	3 015	1 157	664	954	101	139	838	76	75	1
Melrose township, Stearns County	772	255	187	296	16	18	239	-	-	-
Melville township, Renville County	242	94	66	77	3	2	67	-	-	-
Menahga city, Wadena County	1 092	491	221	314	25	41	283	128	128	-
Mendota city, Dakota County	197	80	28	57	15	17	49	-	-	-
Mendota Heights city, Dakota County	11 375	4 178	2 902	3 844	181	270	3 140	59	-	59
Mentor city, Polk County	150	82	35	30	-	3	21	-	-	-
Meriden township, Steele County	631	224	148	204	18	37	156	-	-	-
Merton township, Steele County	380	140	95	123	12	10	101	-	-	-
Mickinock township, Roseau County	302	111	81	99	3	8	85	-	-	-
Middle River city, Marshall County	319	152	56	81	6	24	69	-	-	-
Middle River township, Marshall County	102	40	28	24	5	5	22	-	-	-
Middletown township, Jackson County	243	103	69	68	-	3	49	-	-	-
Middleville township, Wright County	925	312	230	328	27	28	284	-	-	-
Midway township, Cottonwood County	297	105	84	98	4	6	87	-	-	-
Midway township, St. Louis County	1 319	495	330	393	52	49	328	160	148	12
Miesville city, Dakota County	131	52	32	38	1	8	27	4	-	4
Milaca city, Mille Lacs County	2 391	1 115	480	638	44	114	562	189	175	14
Milaca township, Mille Lacs County	1 189	411	304	412	22	40	355	-	-	-
Milan city, Chippewa County	326	150	73	94	1	8	83	-	-	-
Milford township, Brown County	792	269	213	285	6	19	228	1	-	1
Millerville city, Douglas County	115	47	27	36	-	5	27	-	-	-
Millerville township, Douglas County	350	124	92	123	7	4	105	-	-	-
Millville city, Wabasha County	186	76	44	57	4	5	46	-	-	-
Millward township, Aitkin County	69	30	15	18	2	4	16	-	-	-
Millwood township, Stearns County	986	318	247	384	18	19	307	-	-	-
Milo township, Mille Lacs County	1 076	361	259	402	20	34	336	-	-	-
Milroy city, Redwood County	271	119	54	81	7	10	71	-	-	-
Milton township, Dodge County	692	246	177	235	13	21	199	-	-	-
Miltona city, Douglas County	279	117	63	84	1	14	79	-	-	-
Miltona township, Douglas County	814	345	234	197	21	17	165	-	-	-
Minden township, Benton County	1 790	627	475	609	43	36	489	-	-	-
Minerva township, Clearwater County	283	97	65	92	16	13	83	-	-	-
Minneapolis city, Hennepin County	364 554	162 352	47 049	89 700	22 374	43 079	80 813	18 064	5 701	12 363
Minneiska city	116	51	38	24	1	2	18	-	-	-
Wabasha County (part)	56	23	16	15	1	1	14	-	-	-
Winona County (part)	60	28	22	9	-	1	4	-	-	-
Minneiska township, Wabasha County	205	93	53	43	4	12	35	-	-	-
Minneola township, Goodhue County	657	234	176	218	11	18	187	-	-	-
Minneota township, Jackson County	285	115	82	82	1	5	71	-	-	-
Minneota city, Lyon County	1 366	590	328	407	8	33	343	83	82	1
Minnesota City city, Winona County	235	84	55	70	6	20	59	-	-	-
Minnesota Falls township, Yellow Medicine County	361	140	89	120	5	7	102	-	-	-
Minnesota Lake city	681	297	174	185	8	17	164	-	-	-
Blue Earth County (part)	-	-	-	-	-	-	-	-	-	-
Faribault County (part)	681	297	174	185	8	17	164	-	-	-
Minnesota Lake township, Faribault County	237	83	61	82	7	4	73	-	-	-
Minnetonka city, Hennepin County	50 666	21 393	12 118	13 990	926	2 239	11 630	635	345	290
Minnetonka Beach city, Hennepin County	614	215	162	210	10	17	176	-	-	-
Minnetrista city, Hennepin County	4 358	1 505	1 149	1 500	94	110	1 271	-	-	-
Minnewaska township, Pope County	504	202	148	139	8	7	117	-	-	-
Minnie township, Beltrami County	19	11	4	3	1	-	-	-	-	-
Mission township, Crow Wing County	733	323	208	168	10	24	132	-	-	-
Mission Creek township, Pine County	590	216	138	187	19	30	164	-	-	-
Mitchell township, Wilkin County	103	39	24	30	5	5	30	-	-	-
Mizpah city, Koochiching County	78	31	17	23	5	2	22	-	-	-
Moe township, Douglas County	683	269	215	181	10	8	152	-	-	-
Moland township, Clay County	340	124	86	121	1	8	110	-	-	-
Moltke township, Sibley County	337	119	88	119	6	5	103	-	-	-
Money Creek township, Houston County	547	203	137	170	12	25	144	-	-	-
Monroe township, Lyon County	242	89	64	79	3	7	72	-	-	-
Monson township, Traverse County	162	57	43	59	1	2	53	-	-	-
Montevideo city, Chippewa County	5 261	2 353	1 143	1 512	76	177	1 293	85	11	74
Montgomery city, Le Sueur County	2 784	1 105	549	879	110	141	783	10	4	6
Montgomery township, Le Sueur County	745	272	186	252	18	17	209	-	-	-
Monticello city, Wright County	7 775	2 944	1 550	2 683	165	433	2 435	93	92	1
Monticello township, Wright County	4 087	1 318	945	1 548	102	174	1 287	52	52	-
Montrose city, Wright County	1 143	454	232	357	27	73	320	-	-	-
Moonshine township, Big Stone County	150	55	38	45	6	6	40	-	-	-
Moore township, Stevens County	252	81	67	93	2	9	78	-	-	-
Moorhead city, Clay County	28 341	11 660	5 515	8 254	573	2 339	7 127	3 836	524	3 312
Moorhead township, Clay County	442	153	119	135	15	20	108	-	-	-
Moose township, Roseau County	134	48	34	46	3	3	44	-	-	-
Moose Creek township, Clearwater County	227	96	59	57	6	9	49	-	-	-
Moose Lake township, Beltrami County	205	75	49	63	10	8	59	-	-	-

Table 10. **Household Relationship and Group Quarters Population: 2000**—Con.

[For information on confidentiality protection, nonsampling error, and definitions, see text]

State County Place and County Subdivision	Household population							Group quarters population		
			Relationship to householder							
	Total	House-holder	Spouse	Child	Other relatives	Non-relatives	Under 18 years, child and other relatives	Total	Institution-alized population	Non-institution-alized population
PLACE AND COUNTY SUBDIVISION—Con.										
Moose Lake city, Carlton County	1 174	577	222	312	18	45	274	1 065	1 054	11
Moose Lake township, Carlton County	953	366	244	285	24	34	249	3	-	3
Moose Lake township, Cass County	142	49	31	53	3	6	40	-	-	-
Moose Park township, Itasca County	80	29	18	27	1	5	19	-	-	-
Moose River township, Marshall County	28	13	10	5	-	-	4	-	-	-
Mora city, Kanabec County	3 083	1 381	597	882	63	160	762	110	97	13
Moran township, Todd County	515	186	126	178	10	15	147	-	-	-
Moranville township, Roseau County	940	303	229	376	13	19	330	-	-	-
Morcom township, St. Louis County	115	46	26	38	2	3	28	-	-	-
Morgan city, Redwood County	865	377	212	241	10	25	214	38	38	-
Morgan township, Redwood County	305	108	81	104	5	7	92	-	-	-
Morken township, Clay County	203	67	53	76	4	3	63	-	-	-
Morrill township, Morrison County	650	215	156	242	10	27	196	-	-	-
Morris city, Stevens County	4 247	1 929	811	933	68	506	826	821	-	821
Morris township, Stevens County	574	194	151	207	7	15	182	-	-	-
Morrison township, Aitkin County	186	70	46	53	9	8	45	-	-	-
Morristown city, Rice County	961	363	201	341	17	39	281	20	-	20
Morristown township, Rice County	665	240	176	223	15	11	176	-	-	-
Morse township, Itasca County	605	194	134	224	24	29	187	-	-	-
Morse township, St. Louis County	1 229	543	334	301	16	35	244	-	-	-
Morton city, Renville County	442	199	90	120	12	21	100	-	-	-
Moscow township, Freeborn County	605	229	157	193	13	13	156	-	-	-
Motley city	581	258	105	172	14	32	155	4	-	4
Cass County (part)	2	1	1	-	-	-	-	-	-	-
Morrison County (part)	579	257	104	172	14	32	155	4	-	4
Motley township, Morrison County	196	79	50	55	-	12	43	9	-	9
Moulton township, Murray County	242	80	68	91	1	2	74	-	-	-
Mound city, Hennepin County	9 434	3 982	2 129	2 618	192	513	2 209	1	-	1
Mound township, Rock County	257	92	74	78	8	5	66	-	-	-
Mound Prairie township, Houston County	661	228	156	245	9	23	202	-	-	-
Mounds View city, Ramsey County	12 696	5 018	2 549	3 904	385	840	3 212	42	-	42
Mountain Iron city, St. Louis County	2 998	1 326	666	837	48	121	672	1	-	1
Mountain Lake city, Cottonwood County	1 969	817	433	629	38	52	548	113	113	-
Mountain Lake township, Cottonwood County	387	99	84	180	10	14	161	55	-	55
Mount Morris township, Morrison County	90	32	24	32	2	-	28	-	-	-
Mount Pleasant township, Wabasha County	475	153	111	187	11	13	160	-	-	-
Mount Vernon township, Winona County	297	106	69	101	5	16	73	-	-	-
Moyer township, Swift County	125	46	33	43	2	1	34	-	-	-
Moylan township, Marshall County	128	48	32	38	6	4	34	-	-	-
Mudgett township, Mille Lacs County	85	35	22	27	1	-	19	-	-	-
Mud Hen Lake UT, St. Louis County	320	131	75	86	8	20	77	-	-	-
Mud Lake UT, Marshall County	-	-	-	-	-	-	-	-	-	-
Mulligan township, Brown County	245	93	64	80	1	7	64	-	-	-
Munch township, Pine County	222	97	54	56	4	11	42	-	-	-
Munson township, Stearns County	1 351	496	390	413	17	35	333	-	-	-
Murdock city, Swift County	303	126	62	105	1	9	91	-	-	-
Murray township, Murray County	204	82	58	54	4	6	50	-	-	-
Myhre township, Lake of the Woods County	213	76	50	77	7	3	68	-	-	-
Myrtle city, Freeborn County	63	30	12	16	3	2	12	-	-	-
Nashua city, Wilkin County	69	27	15	23	2	2	24	-	-	-
Nashville township, Martin County	232	94	70	64	2	2	52	2	-	2
Nashwauk city, Itasca County	932	434	212	236	15	35	182	3	-	3
Nashwauk township, Itasca County	1 663	714	411	449	34	55	359	3	-	3
Nassau city, Lac qui Parle County	83	41	16	20	1	5	16	-	-	-
Naytahwaush CDP, Mahnomen County	583	166	52	261	54	50	243	-	-	-
Nebish township, Beltrami County	318	110	67	117	9	15	99	-	-	-
Nelson city, Douglas County	172	73	37	51	-	11	41	-	-	-
Nelson township, Watonwan County	309	112	78	99	7	13	90	-	-	-
Nelson Park township, Marshall County	158	56	41	61	-	-	52	-	-	-
Nereson township, Roseau County	69	29	20	17	3	-	13	-	-	-
Nerstrand city, Rice County	233	80	58	84	5	6	79	-	-	-
Nesbit township, Polk County	130	44	35	39	11	1	36	-	-	-
Ness township, St. Louis County	60	27	13	15	2	3	11	-	-	-
Nessel township, Chisago County	1 746	668	462	504	35	77	432	19	-	19
Nett Lake UT, Koochiching County	56	17	9	25	3	2	20	-	-	-
Nett Lake UT, St. Louis County	272	89	22	114	27	20	100	-	-	-
Nevada township, Mower County	353	124	93	118	9	9	103	-	-	-
Nevis city, Hubbard County	364	162	91	94	6	11	86	-	-	-
Nevis township, Hubbard County	867	368	244	203	22	30	172	8	-	8
New Auburn city, Sibley County	488	169	98	162	17	42	151	-	-	-
New Auburn township, Sibley County	464	164	117	158	10	15	123	-	-	-
New Avon township, Redwood County	242	89	64	83	1	5	67	-	-	-
New Brighton city, Ramsey County	21 599	9 013	4 719	6 034	539	1 294	4 852	607	315	292
Newburg township, Fillmore County	444	175	110	139	7	13	119	-	-	-
New Dosey township, Pine County	74	38	21	10	2	3	11	-	-	-
Newfolden city, Marshall County	362	160	74	112	6	10	104	-	-	-
New Folden township, Marshall County	197	77	52	65	2	1	52	-	-	-
New Germany city, Carver County	346	143	80	102	6	15	82	-	-	-
New Hartford township, Winona County	820	278	207	298	17	20	245	-	-	-
New Haven township, Olmsted County	1 205	427	331	394	31	22	306	-	-	-
New Hope city, Hennepin County	19 821	8 665	4 091	5 307	664	1 094	4 359	1 052	844	208
New Independence township, St. Louis County	272	106	71	86	4	5	69	-	-	-
New London city, Kandiyohi County	957	415	205	296	9	32	253	109	96	13
New London township, Kandiyohi County	3 057	1 173	789	946	40	109	803	-	-	-
New Maine township, Marshall County	194	77	52	59	4	2	45	-	-	-
New Market city, Scott County	332	131	77	98	9	17	77	-	-	-

Table 10. **Household Relationship and Group Quarters Population: 2000**—Con.

[For information on confidentiality protection, nonsampling error, and definitions, see text]

State County Place and County Subdivision	Household population							Group quarters population		
			Relationship to householder							
	Total	House-holder	Spouse	Child	Other relatives	Non-relatives	Under 18 years, child and other relatives	Total	Institution-alized population	Non-institution-alized population
PLACE AND COUNTY SUBDIVISION—Con.										
New Market township, Scott County	3 057	956	774	1 161	64	102	1 001	-	-	-
New Munich city, Stearns County	331	126	81	105	8	11	79	21	21	-
Newport city, Washington County	3 694	1 418	705	1 213	125	233	995	21	-	21
New Prague city	4 447	1 694	961	1 569	65	158	1 373	112	106	6
Le Sueur County (part)	1 389	534	320	457	25	53	393	13	7	6
Scott County (part)	3 058	1 160	641	1 112	40	105	980	99	99	-
New Prairie township, Pope County	252	84	63	93	5	7	76	-	-	-
New Richland city, Waseca County	1 132	483	246	345	27	31	293	65	60	5
New Richland township, Waseca County	497	170	133	171	15	8	145	-	-	-
Newry township, Freeborn County	500	176	131	174	6	13	139	-	-	-
New Scandia township, Washington County	3 681	1 294	980	1 204	94	109	939	11	-	11
New Solum township, Marshall County	313	108	71	121	6	7	98	-	-	-
New Sweden township, Nicollet County	326	112	83	119	5	7	103	-	-	-
Newton township, Otter Tail County	751	265	194	257	21	14	219	-	-	-
New Trier city, Dakota County	114	31	24	54	-	5	44	2	-	2
New Ulm city, Brown County	12 708	5 494	2 904	3 650	181	479	3 075	886	54	832
New York Mills city, Otter Tail County	1 071	492	209	299	23	48	253	87	87	-
Nickerson township, Pine County	154	60	30	48	8	8	43	-	-	-
Nicollet city, Nicollet County	889	344	200	288	24	33	245	-	-	-
Nicollet township, Nicollet County	511	186	138	170	7	10	138	-	-	-
Nidaros township, Otter Tail County	317	133	87	84	8	5	65	-	-	-
Nielsville city, Polk County	91	40	17	27	4	3	21	-	-	-
Nilsen township, Wilkin County	59	21	18	20	-	-	17	-	-	-
Nimrod city, Wadena County	75	35	16	14	2	8	11	-	-	-
Nininger township, Dakota County	865	280	226	314	18	27	237	-	-	-
Nisswa city, Crow Wing County	1 940	819	516	486	44	75	424	13	-	13
Nokay Lake township, Crow Wing County	681	255	179	213	15	19	180	-	-	-
Nora township, Clearwater County	403	149	99	122	12	21	102	5	-	5
Nora township, Pope County	207	84	57	58	3	5	50	-	-	-
Norcross city, Grant County	59	33	16	10	-	-	8	-	-	-
Norden township, Pennington County	385	135	93	140	8	9	110	-	-	-
Nordick township, Wilkin County	118	41	29	46	1	1	43	-	-	-
Nordland township, Aitkin County	853	366	267	188	9	23	161	-	-	-
Nordland township, Lyon County	251	80	61	108	1	1	87	-	-	-
Nore township, Itasca County	55	22	13	13	3	4	15	-	-	-
Norfolk township, Renville County	207	75	48	74	6	4	64	-	-	-
Norman township, Pine County	247	107	62	56	12	10	45	-	-	-
Norman township, Yellow Medicine County	291	105	78	104	2	2	86	-	-	-
Normania township, Yellow Medicine County	188	74	49	54	6	5	56	-	-	-
Normanna township, St. Louis County	637	219	154	226	11	27	189	-	-	-
North township, Pennington County	726	268	195	226	16	21	204	-	-	-
North Beltrami UT, Beltrami County	43	17	11	13	1	1	10	-	-	-
North Branch city, Chisago County	8 011	2 815	1 723	2 912	181	380	2 581	12	5	7
North Branch township, Isanti County	1 644	597	406	514	49	78	411	10	-	10
North Carlton UT, Carlton County	911	329	196	313	33	40	287	47	47	-
North Cass UT, Cass County	348	119	58	116	26	29	108	-	-	-
North Central Cass UT, Cass County	24	10	7	6	1	-	3	-	-	-
North Clearwater UT, Clearwater County	85	27	10	33	11	4	24	-	-	-
Northeast Aitkin UT, Aitkin County	14	6	4	4	-	-	3	-	-	-
Northeast Itasca UT, Itasca County	1 112	488	329	244	23	28	207	58	56	2
Northeast St. Louis UT, St. Louis County	177	81	48	33	4	11	29	-	-	-
Northern township, Beltrami County	3 928	1 469	936	1 253	78	192	1 100	93	82	11
Northfield city	12 434	4 909	2 589	3 834	273	829	3 377	4 713	431	4 282
Dakota County (part)	557	216	172	156	4	9	138	-	-	-
Rice County (part)	11 877	4 693	2 417	3 678	269	820	3 239	4 713	431	4 282
Northfield township, Rice County	780	257	202	280	12	29	228	-	-	-
North Fork township, Stearns County	249	87	59	87	6	10	82	4	-	4
North Germany township, Wadena County	327	121	80	104	13	9	84	-	-	-
North Hero township, Redwood County	172	68	52	48	-	4	40	-	-	-
Northland township, Polk County	196	69	49	77	1	-	53	-	-	-
Northland township, St. Louis County	161	69	42	41	3	6	34	-	-	-
North Mankato city	11 773	4 744	2 611	3 537	186	695	3 058	25	-	25
Blue Earth County (part)	-	-	-	-	-	-	-	-	-	-
Nicollet County (part)	11 773	4 744	2 611	3 537	186	695	3 058	25	-	25
North Oaks city, Ramsey County	3 797	1 300	1 124	1 285	43	45	1 065	86	-	86
Northome city, Koochiching County	192	87	42	51	2	10	46	38	36	2
Northome UT, Koochiching County	496	192	125	157	7	15	129	-	-	-
North Ottawa township, Grant County	69	27	19	17	2	4	16	-	-	-
North Red River township, Kittson County	3	2	-	-	1	-	-	-	-	-
Northrop city, Martin County	262	104	70	83	2	3	72	-	-	-
North Roseau UT, Roseau County	160	55	39	57	6	3	46	-	-	-
North St. Paul city, Ramsey County	11 872	4 703	2 425	3 801	390	553	3 088	57	32	25
North Star township, Brown County	325	105	87	125	6	2	105	-	-	-
North Star township, St. Louis County	203	74	51	55	13	10	51	-	-	-
Northwest Aitkin UT, Aitkin County	335	125	91	102	9	8	82	-	-	-
Northwest Koochiching UT, Koochiching County	541	230	143	142	12	14	124	-	-	-
Northwest Roseau UT, Roseau County	18	7	5	6	-	-	3	-	-	-
Northwest St. Louis UT, St. Louis County	306	146	80	65	4	11	58	-	-	-
Norton township, Winona County	527	181	125	193	9	19	153	-	-	-
Norway township, Fillmore County	335	119	85	120	2	9	98	-	-	-
Norway township, Kittson County	94	40	25	27	-	2	22	-	-	-
Norway Lake township, Kandiyohi County	284	115	73	71	11	14	55	-	-	-
Norwegian Grove township, Otter Tail County	349	124	86	120	8	11	93	-	-	-
Norwood Young America city, Carver County	3 108	1 171	681	1 096	49	111	905	-	-	-
Numedal township, Pennington County	91	35	22	27	3	4	26	-	-	-

Table 10. **Household Relationship and Group Quarters Population: 2000**—Con.

[For information on confidentiality protection, nonsampling error, and definitions, see text]

State County Place and County Subdivision	Household population							Group quarters population		
			Relationship to householder							
	Total	House-holder	Spouse	Child	Other relatives	Non-relatives	Under 18 years, child and other relatives	Total	Institution-alized population	Non-institution-alized population
PLACE AND COUNTY SUBDIVISION—Con.										
Nunda township, Freeborn County	318	132	92	77	6	11	64	-	-	-
Oak township, Stearns County	608	178	143	272	7	8	228	-	-	-
Oakdale city, Washington County	26 544	10 243	5 651	8 903	679	1 068	7 630	109	-	109
Oak Grove city, Anoka County	6 837	2 200	1 678	2 534	166	259	2 103	66	61	5
Oakland township, Freeborn County	430	155	115	143	3	14	110	-	-	-
Oakland township, Mahnomen County	260	100	60	75	8	17	66	-	-	-
Oak Lawn township, Crow Wing County	1 589	586	383	498	41	81	415	204	204	-
Oak Park township, Marshall County	165	67	44	48	1	5	37	-	-	-
Oak Park Heights city, Washington County	3 453	1 528	698	1 019	75	133	847	504	504	-
Oakport CDP, Clay County	1 334	446	371	460	24	33	382	-	-	-
Oakport township, Clay County	1 677	572	460	564	35	46	469	12	12	-
Oak Valley township, Otter Tail County	362	136	86	116	9	15	96	-	-	-
Oakwood township, Wabasha County	433	139	95	182	6	11	166	-	-	-
O'Brien township, Beltrami County	56	23	16	13	2	2	11	-	-	-
Odessa city, Big Stone County	113	55	30	22	3	3	14	-	-	-
Odessa township, Big Stone County	147	61	47	37	1	1	32	-	-	-
Odin city, Watonwan County	125	62	32	29	1	1	28	-	-	-
Odin township, Watonwan County	206	86	52	62	2	4	48	-	-	-
Ogema city, Becker County	143	62	23	43	4	11	33	-	-	-
Ogema township, Pine County	296	103	48	112	14	19	93	2	-	2
Ogilvie city, Kanabec County	474	182	69	160	10	53	143	-	-	-
Okabena city, Jackson County	185	76	40	56	6	7	52	-	-	-
Oklee city, Red Lake County	396	196	83	106	5	6	97	-	-	-
Olivia city, Renville County	2 471	1 075	561	711	43	81	620	99	69	30
Olney township, Nobles County	232	74	61	90	5	2	82	-	-	-
Omro township, Yellow Medicine County	184	60	40	80	-	4	68	-	-	-
Onamia city, Mille Lacs County	686	318	121	199	19	29	174	161	147	14
Onamia township, Mille Lacs County	583	218	134	188	10	33	153	-	-	-
Onstad township, Polk County	70	26	19	23	1	1	18	-	-	-
Orange township, Douglas County	324	105	84	119	6	10	93	-	-	-
Orion township, Olmsted County	614	226	153	191	24	20	162	-	-	-
Ormsby city	154	65	41	45	1	2	37	-	-	-
Martin County (part)	56	26	15	14	-	1	13	-	-	-
Watonwan County (part)	98	39	26	31	1	1	24	-	-	-
Orono city, Hennepin County	7 532	2 766	1 986	2 402	129	249	2 047	6	-	6
Oronoco city, Olmsted County	883	335	220	271	16	41	226	-	-	-
Oronoco township, Olmsted County	2 239	816	510	749	41	123	655	-	-	-
Orr city, St. Louis County	249	112	57	68	6	6	63	-	-	-
Orrock township, Sherburne County	2 764	892	675	1 057	51	89	905	-	-	-
Orton township, Wadena County	220	85	55	64	9	7	48	-	-	-
Ortonville city	2 075	923	498	595	21	38	510	83	71	12
Big Stone County (part)	2 075	923	498	595	21	38	510	83	71	12
Lac qui Parle County (part)	-	-	-	-	-	-	-	-	-	-
Ortonville township, Big Stone County	2 204	977	534	630	23	40	538	83	71	12
Orwell township, Otter Tail County	173	62	42	59	6	4	52	-	-	-
Osage township, Becker County	774	300	202	243	5	24	201	-	-	-
Osakis city	1 477	661	332	389	24	71	340	90	79	11
Douglas County (part)	1 302	588	289	346	21	58	302	90	79	11
Todd County (part)	175	73	43	43	3	13	38	-	-	-
Osakis township, Douglas County	584	216	151	192	10	15	174	-	-	-
Osborne township, Pipestone County	324	116	98	108	1	1	87	-	-	-
Oscar township, Otter Tail County	218	79	61	68	4	6	60	-	-	-
Osceola township, Renville County	219	79	52	77	4	7	69	-	-	-
Oshawa township, Nicollet County	468	170	118	161	9	10	137	57	-	57
Oshkosh township, Yellow Medicine County	249	83	63	90	2	11	78	-	-	-
Oslo city, Marshall County	347	148	73	103	5	18	87	-	-	-
Osseo city, Hennepin County	2 278	1 035	443	597	69	134	466	156	156	-
Ostrander city, Fillmore County	212	100	55	49	2	6	39	-	-	-
Oteneagen township, Itasca County	246	87	56	96	3	4	81	-	-	-
Otisco township, Waseca County	629	222	153	217	9	28	180	-	-	-
Otrey township, Big Stone County	104	35	28	38	1	2	32	-	-	-
Otsego city, Wright County	6 389	2 062	1 465	2 403	167	292	2 033	-	-	-
Ottawa township, Le Sueur County	290	122	82	75	3	8	67	-	-	-
Ottertail city, Otter Tail County	451	190	120	117	7	17	94	-	-	-
Otter Tail township, Otter Tail County	556	241	168	125	13	9	102	-	-	-
Otter Tail Peninsula township, Cass County	43	22	14	4	3	-	4	-	-	-
Otto township, Otter Tail County	526	197	130	169	22	8	137	-	-	-
Owatonna city, Steele County	21 945	8 704	4 918	6 999	419	905	6 184	489	203	286
Owatonna township, Steele County	771	289	192	248	11	31	211	-	-	-
Owens township, St. Louis County	270	111	72	69	6	12	56	-	-	-
Oxford township, Isanti County	795	273	194	278	17	33	223	4	-	4
Paddock township, Otter Tail County	323	108	78	121	8	8	98	-	-	-
Page township, Mille Lacs County	600	213	141	217	17	12	194	-	-	-
Palisade city, Aitkin County	118	53	25	31	4	5	20	-	-	-
Palmer township, Sherburne County	2 391	829	626	838	39	59	697	23	23	-
Palmville township, Roseau County	55	19	15	21	-	-	17	-	-	-
Palmyra township, Renville County	215	84	51	67	7	6	56	-	-	-
Park township, Pine County	37	18	7	6	6	-	5	-	-	-
Parke township, Clay County	450	167	126	149	3	5	117	-	-	-
Parker township, Marshall County	57	18	16	22	1	-	17	-	-	-
Parker township, Morrison County	469	155	118	178	9	9	137	-	-	-
Parkers Prairie city, Otter Tail County	892	401	203	238	11	39	201	99	96	3
Parkers Prairie township, Otter Tail County	345	127	81	119	4	14	93	-	-	-
Park Rapids city, Hubbard County	3 115	1 476	578	846	60	155	751	161	144	17
Parnell township, Polk County	87	31	23	32	1	-	29	-	-	-

Table 10. **Household Relationship and Group Quarters Population: 2000**—Con.

[For information on confidentiality protection, nonsampling error, and definitions, see text]

State County Place and County Subdivision	Household population							Group quarters population		
			Relationship to householder							
	Total	House-holder	Spouse	Child	Other relatives	Non-relatives	Under 18 years, child and other relatives	Total	Institution-alized population	Non-institution-alized population
PLACE AND COUNTY SUBDIVISION—Con.										
Parnell township, Traverse County	62	29	15	17	1	-	17	-	-	-
Partridge township, Pine County	518	191	120	157	26	24	137	-	-	-
Paxton township, Redwood County	569	206	112	207	21	23	177	8	-	8
Paynesville city, Stearns County	2 171	934	505	620	36	76	505	96	61	35
Paynesville township, Stearns County	1 376	510	374	426	39	27	367	-	-	-
Peace township, Kanabec County	963	358	221	301	26	57	275	-	-	-
Pease city, Mille Lacs County	163	62	34	57	-	10	50	-	-	-
Pelan township, Kittson County	61	25	15	17	1	3	11	-	-	-
Pelican township, Crow Wing County	400	169	113	96	6	16	79	-	-	-
Pelican township, Otter Tail County	831	270	196	315	26	24	285	-	-	-
Pelican Lake township, Grant County	425	169	121	115	8	12	103	-	-	-
Pelican Rapids city, Otter Tail County	2 273	884	445	750	94	100	644	101	101	-
Pemberton city, Blue Earth County	246	84	54	93	9	6	72	-	-	-
Pembina township, Mahnomen County	471	178	130	143	11	9	122	-	-	-
Penn township, McLeod County	309	119	68	102	4	16	77	-	-	-
Pennock city, Kandiyohi County	504	166	106	204	6	22	174	-	-	-
Pepin township, Wabasha County	471	170	116	155	9	21	125	-	-	-
Pepperton township, Stevens County	148	54	38	47	1	8	44	-	-	-
Pequaywan township, St. Louis County	133	62	33	33	-	5	24	-	-	-
Pequot Lakes city, Crow Wing County	939	479	175	231	13	41	215	8	-	8
Perch Lake township, Carlton County	998	385	216	331	23	43	270	-	-	-
Percy township, Kittson County	48	24	13	10	-	1	6	-	-	-
Perham city, Otter Tail County	2 458	1 104	502	714	37	101	631	101	97	4
Perham township, Otter Tail County	931	316	223	335	13	44	295	-	-	-
Perley city, Norman County	121	53	28	31	2	7	30	-	-	-
Perry township, Lac qui Parle County	137	49	32	55	1	-	47	-	-	-
Perry Lake township, Crow Wing County	237	86	62	76	1	12	68	-	-	-
Petersburg township, Jackson County	269	103	79	79	1	7	58	-	-	-
Peterson city, Fillmore County	228	98	56	58	7	9	48	41	41	-
Pfeiffer Lake UT, St. Louis County	3	2	1	-	-	-	-	-	-	-
Pickerel Lake township, Freeborn County	746	266	200	234	26	20	196	-	-	-
Picket Lake UT, St. Louis County	-	-	-	-	-	-	-	-	-	-
Pierz city, Morrison County	1 174	512	250	344	18	50	297	103	84	19
Pierz township, Morrison County	513	161	124	208	11	9	167	-	-	-
Pike township, St. Louis County	492	194	127	147	7	17	122	-	-	-
Pike Bay township, Cass County	1 643	528	197	577	200	141	582	-	-	-
Pike Creek township, Morrison County	932	316	226	342	19	29	276	-	-	-
Pillager city, Cass County	409	167	79	126	10	27	109	11	8	3
Pillsbury township, Swift County	306	101	76	125	3	1	103	-	-	-
Pilot Grove township, Faribault County	182	71	49	51	5	6	48	-	-	-
Pilot Mound township, Fillmore County	364	129	94	128	3	10	98	-	-	-
Pine City city, Pine County	2 909	1 222	523	897	82	185	740	134	128	6
Pine City township, Pine County	1 230	472	299	362	37	60	292	19	-	19
Pine Island city	2 245	864	513	747	32	89	650	92	92	-
Goodhue County (part)	2 127	832	484	690	32	89	596	92	92	-
Olmsted County (part)	118	32	29	57	-	-	54	-	-	-
Pine Island township, Goodhue County	628	215	158	218	19	18	174	-	-	-
Pine Lake township, Cass County	170	81	48	32	3	6	24	-	-	-
Pine Lake township, Clearwater County	324	139	90	82	7	6	64	-	-	-
Pine Lake township, Otter Tail County	651	252	164	194	16	25	168	5	-	5
Pine Lake township, Pine County	576	238	151	149	9	29	129	-	-	-
Pine Point CDP, Becker County	337	100	23	134	46	34	146	-	-	-
Pine Point township, Becker County	419	132	43	162	47	35	168	-	-	-
Pine River city, Cass County	903	438	164	262	15	24	235	25	-	25
Pine River township, Cass County	1 061	394	254	353	23	37	303	-	-	-
Pine Springs city, Washington County	421	140	113	150	6	12	119	-	-	-
Pipestone city, Pipestone County	4 211	1 900	890	1 176	83	162	1 040	69	52	17
Plainview city, Wabasha County	3 068	1 157	680	1 028	76	127	911	122	106	16
Plainview township, Wabasha County	498	166	117	190	10	15	157	-	-	-
Plato city, McLeod County	336	144	88	85	1	18	75	-	-	-
Platte township, Morrison County	329	130	79	94	11	15	86	-	-	-
Platte Lake township, Crow Wing County	305	112	68	102	7	16	77	-	-	-
Pleasant Grove township, Olmsted County	787	305	210	225	18	29	192	-	-	-
Pleasant Hill township, Winona County	531	185	127	187	16	16	149	4	-	4
Pleasant Lake city, Stearns County	504	174	127	188	2	13	157	-	-	-
Pleasant Mound township, Blue Earth County	235	96	67	67	2	3	57	-	-	-
Pleasant Prairie township, Martin County	273	113	75	73	6	6	63	-	-	-
Pleasant Valley township, Mower County	308	100	70	122	8	8	118	-	-	-
Pleasant View township, Norman County	140	49	36	50	5	-	40	-	-	-
Pliny township, Aitkin County	120	52	25	34	4	5	29	-	-	-
Plummer city, Red Lake County	270	125	60	75	1	9	61	-	-	-
Plymouth city, Hennepin County	64 444	24 820	15 188	20 507	1 226	2 703	17 699	1 450	935	515
Pohlitz township, Roseau County	36	17	8	8	2	1	5	-	-	-
Pokegama township, Pine County	2 558	994	684	709	64	107	603	12	-	12
Polk Centre township, Pennington County	79	29	21	28	-	1	23	-	-	-
Polonia township, Roseau County	38	14	11	13	-	-	12	-	-	-
Pomme de Terre township, Grant County	165	59	48	50	1	7	44	-	-	-
Pomroy township, Itasca County	33	13	6	14	-	-	10	-	-	-
Pomroy township, Kanabec County	390	144	100	120	10	16	92	-	-	-
Ponemah CDP, Beltrami County	874	209	44	367	175	79	420	-	-	-
Ponto Lake township, Cass County	530	253	163	91	6	17	69	-	-	-
Poplar township, Cass County	173	61	40	57	7	8	46	-	-	-
Poplar Grove township, Roseau County	80	31	21	27	1	-	20	-	-	-
Poplar River township, Red Lake County	125	48	36	35	5	1	23	-	-	-
Popple township, Clearwater County	564	207	131	189	8	29	159	-	-	-
Popple Grove township, Mahnomen County	154	53	31	61	2	7	51	-	-	-
Poppleton township, Kittson County	123	52	36	33	1	1	28	-	-	-

Table 10. **Household Relationship and Group Quarters Population: 2000**—Con.

[For information on confidentiality protection, nonsampling error, and definitions, see text]

State County Place and County Subdivision	Household population							Group quarters population		
			Relationship to householder							
	Total	House-holder	Spouse	Child	Other relatives	Non-relatives	Under 18 years, child and other relatives	Total	Institution-alized population	Non-institution-alized population
PLACE AND COUNTY SUBDIVISION—Con.										
Portage township, St. Louis County	177	73	44	45	7	8	36	-	-	-
Porter city, Yellow Medicine County	190	88	43	44	7	8	38	-	-	-
Port Hope township, Beltrami County	580	217	145	189	7	22	162	10	-	10
Posen township, Yellow Medicine County	234	87	68	69	3	7	59	-	-	-
Potamo township, Lake of the Woods County	109	43	28	34	1	3	29	-	-	-
Potshot Lake UT, St. Louis County	73	25	13	30	3	2	26	-	-	-
Powers township, Cass County	821	340	200	204	29	48	175	97	-	97
Prairie Lake township, St. Louis County	51	20	11	18	1	1	17	-	-	-
Prairie View township, Wilkin County	215	73	51	76	8	7	65	-	-	-
Prairieville township, Brown County	346	119	90	131	2	4	100	-	-	-
Preble township, Fillmore County	272	97	69	98	3	5	80	-	-	-
Prescott township, Faribault County	222	82	61	74	3	2	68	-	-	-
Preston city, Fillmore County	1 332	583	320	366	21	42	325	94	87	7
Preston township, Fillmore County	374	112	88	165	3	6	152	-	-	-
Preston Lake township, Renville County	293	115	84	88	2	4	70	-	-	-
Princeton city	3 779	1 624	711	1 151	84	209	978	154	135	19
Mille Lacs County (part)	3 772	1 620	708	1 151	84	209	978	154	135	19
Sherburne County (part)	7	4	3	-	-	-	-	-	-	-
Princeton township, Mille Lacs County	1 947	693	476	627	59	92	515	-	-	-
Prinsburg city, Kandiyohi County	458	188	138	127	2	3	113	-	-	-
Prior township, Big Stone County	223	79	58	72	9	5	59	-	-	-
Prior Lake city, Scott County	15 917	5 645	3 741	5 478	302	751	4 751	-	-	-
Proctor city, St. Louis County	2 846	1 196	616	854	72	108	670	6	-	6
Prosper township, Lake of the Woods County	155	72	48	27	5	3	24	-	-	-
Providence township, Lac qui Parle County	186	71	54	53	5	3	45	-	-	-
Pulaski township, Morrison County	340	134	78	110	9	9	86	-	-	-
Quamba city, Kanabec County	98	33	17	39	4	5	33	-	-	-
Queen township, Polk County	198	85	55	46	10	2	38	-	-	-
Quincy township, Olmsted County	356	124	91	118	5	18	84	-	-	-
Quiring township, Beltrami County	85	34	19	25	3	4	22	-	-	-
Rabbit Lake township, Crow Wing County	348	121	93	117	9	8	99	-	-	-
Racine city, Mower County	355	121	85	127	5	17	105	-	-	-
Racine township, Mower County	445	165	113	145	7	15	110	-	-	-
Rail Prairie township, Morrison County	143	61	42	32	5	3	26	-	-	-
Rainy Lake UT, Koochiching County	4 469	1 774	1 168	1 290	82	155	1 071	-	-	-
Ramsey city, Anoka County	18 510	5 906	4 534	6 951	420	699	5 839	-	-	-
Randall city, Morrison County	535	217	115	169	13	21	143	-	-	-
Randolph city, Dakota County	318	117	76	103	11	11	92	-	-	-
Randolph township, Dakota County	536	192	143	172	13	16	135	-	-	-
Ranier city, Koochiching County	175	76	38	51	2	8	41	13	-	13
Ransom township, Nobles County	271	99	75	88	3	6	71	-	-	-
Rapidan township, Blue Earth County	1 061	393	290	350	10	18	272	-	-	-
Rapid River township, Lake of the Woods County	23	11	7	5	-	-	5	-	-	-
Ravenna township, Dakota County	2 355	734	622	879	54	66	727	-	-	-
Raymond city, Kandiyohi County	803	310	179	268	16	30	240	-	-	-
Raymond township, Stearns County	255	72	51	125	1	6	113	-	-	-
Redby CDP, Beltrami County	930	244	75	413	130	68	412	27	9	18
Red Eye township, Wadena County	421	146	102	152	10	11	129	-	-	-
Red Lake CDP, Beltrami County	1 413	400	98	583	242	90	612	17	-	17
Red Lake Falls city, Red Lake County	1 427	608	299	436	26	58	380	163	93	70
Red Lake Falls township, Red Lake County	206	86	58	57	2	3	42	-	-	-
Redpath township, Traverse County	35	14	12	8	-	1	7	-	-	-
Red Rock township, Mower County	715	271	201	214	8	21	174	-	-	-
Red Wing city, Goodhue County	15 424	6 562	3 362	4 413	296	791	3 755	692	555	137
Redwood Falls city	5 179	2 266	1 114	1 489	93	217	1 330	280	195	85
Redwood County (part)	5 179	2 266	1 114	1 489	93	217	1 330	280	195	85
Renville County (part)	-	-	-	-	-	-	-	-	-	-
Redwood Falls township, Redwood County	256	89	62	95	3	7	75	-	-	-
Regal city, Kandiyohi County	40	19	9	5	4	3	4	-	-	-
Reine township, Roseau County	115	46	26	36	3	4	31	-	-	-
Reiner township, Pennington County	94	38	27	28	-	1	19	-	-	-
Reis township, Polk County	74	33	19	20	1	1	16	-	-	-
Remer city, Cass County	372	178	70	103	5	16	94	-	-	-
Remer township, Cass County	183	73	45	50	6	9	42	-	-	-
Rendsville township, Stevens County	177	67	47	53	6	4	34	-	-	-
Reno township, Pope County	355	125	93	124	5	8	97	-	-	-
Renville city, Renville County	1 241	508	283	392	20	38	346	82	50	32
Revere city, Redwood County	82	41	16	19	2	4	19	18	-	18
Reynolds township, Todd County	688	226	162	274	15	11	237	-	-	-
Rheiderland township, Chippewa County	328	104	84	137	2	1	122	-	-	-
Rhinehart township, Polk County	91	31	23	36	-	1	30	-	-	-
Rice city, Benton County	711	247	155	268	11	30	245	-	-	-
Rice township, Clearwater County	134	56	34	40	2	2	31	-	-	-
Rice Lake CDP, Clearwater County	226	61	26	84	31	24	82	-	-	-
Rice Lake township, St. Louis County	4 136	1 494	1 028	1 357	92	165	1 115	3	-	3
Riceland township, Freeborn County	489	183	129	155	9	13	129	-	-	-
Rice River township, Aitkin County	158	64	39	50	4	1	42	-	-	-
Riceville township, Becker County	103	35	27	39	-	2	32	-	-	-
Richardson township, Morrison County	485	209	132	120	12	12	106	-	-	-
Richardville township, Kittson County	110	43	29	36	-	2	30	-	-	-
Richfield city, Hennepin County	33 951	15 073	6 535	8 426	1 549	2 368	6 823	488	241	247
Richland township, Rice County	471	162	120	170	9	10	133	-	-	-
Richmond city, Stearns County	1 201	483	297	349	25	47	297	12	12	-
Richmond township, Winona County	729	278	189	226	9	27	187	-	-	-
Rich Valley township, McLeod County	727	263	190	246	18	10	215	-	-	-
Richville city, Otter Tail County	124	50	24	41	3	6	34	-	-	-

Table 10. **Household Relationship and Group Quarters Population: 2000**—Con.

[For information on confidentiality protection, nonsampling error, and definitions, see text]

State County Place and County Subdivision	Household population							Group quarters population		
			Relationship to householder							
	Total	House-holder	Spouse	Child	Other relatives	Non-relatives	Under 18 years, child and other relatives	Total	Institution-alized population	Non-institution-alized population
PLACE AND COUNTY SUBDIVISION—Con.										
Richwood township, Becker County	610	225	160	185	12	28	155	-	-	-
Ridgely township, Nicollet County	126	44	27	40	4	11	37	-	-	-
Ripley township, Dodge County	209	73	56	66	3	11	57	3	-	3
Ripley township, Morrison County	692	230	172	254	22	14	217	-	-	-
River township, Red Lake County	65	25	16	23	-	1	23	-	-	-
Riverdale township, Watonwan County	338	126	80	103	18	11	91	-	-	-
River Falls township, Pennington County	194	70	53	64	3	4	53	-	-	-
Riverside township, Lac qui Parle County	295	113	76	92	4	10	83	6	-	6
Riverton township, Clay County	462	159	112	160	6	25	132	-	-	-
Riverton city, Crow Wing County	115	51	23	30	3	8	26	-	-	-
Robbinsdale city, Hennepin County	13 794	6 097	2 663	3 646	489	899	3 006	329	39	290
Roberts township, Wilkin County	118	44	30	39	2	3	34	-	-	-
Rochester city, Olmsted County	82 927	34 116	17 672	24 489	2 063	4 587	21 654	2 879	1 559	1 320
Rochester township, Olmsted County	2 878	1 006	820	966	33	53	831	38	8	30
Rock township, Pipestone County	184	70	51	54	4	5	44	-	-	-
Rock Creek city, Pine County	1 119	389	258	391	27	54	331	-	-	-
Rock Dell township, Olmsted County	627	224	169	206	8	20	155	-	-	-
Rockford city	3 484	1 296	716	1 219	78	175	1 094	-	-	-
Hennepin County (part)	144	57	38	39	3	7	28	-	-	-
Wright County (part)	3 340	1 239	678	1 180	75	168	1 066	-	-	-
Rockford township, Wright County	3 420	1 138	868	1 214	95	105	968	24	-	24
Rock Lake township, Lyon County	282	108	80	83	5	6	59	-	-	-
Rocksbury township, Pennington County	1 062	382	268	352	14	46	299	15	-	15
Rockville city, Stearns County	749	268	156	272	7	46	230	-	-	-
Rockville township, Stearns County	1 254	399	326	484	19	26	402	-	-	-
Rockwell township, Norman County	78	30	24	23	1	-	22	-	-	-
Rockwood township, Hubbard County	469	158	130	159	10	12	141	-	-	-
Rockwood township, Wadena County	388	135	95	121	16	21	101	-	-	-
Rogers township, Cass County	43	25	15	2	1	-	2	-	-	-
Rogers city, Hennepin County	3 565	1 195	923	1 294	56	97	1 206	23	-	23
Rolling Forks township, Pope County	160	57	39	55	5	4	49	-	-	-
Rolling Green township, Martin County	309	113	83	94	6	13	80	-	-	-
Rollingstone city, Winona County	697	245	168	261	6	17	220	-	-	-
Rollingstone township, Winona County	1 087	434	309	308	18	18	233	-	-	-
Rollis township, Marshall County	141	62	40	35	2	2	27	-	-	-
Rome township, Faribault County	172	73	50	45	1	3	34	-	-	-
Ronneby city, Benton County	16	6	2	6	-	2	5	-	-	-
Roome township, Polk County	185	66	49	66	1	3	56	-	-	-
Roosevelt township, Beltrami County	219	98	52	52	1	16	41	-	-	-
Roosevelt township, Crow Wing County	534	226	142	122	16	28	107	-	-	-
Roosevelt city	166	63	36	56	5	6	44	-	-	-
Lake of the Woods County (part)	3	2	-	1	-	-	-	-	-	-
Roseau County (part)	163	61	36	55	5	6	44	-	-	-
Roscoe township, Goodhue County	784	258	207	299	6	14	247	-	-	-
Roscoe city, Stearns County	116	41	21	46	4	4	34	-	-	-
Roseau city, Roseau County	2 644	1 157	578	795	30	84	713	112	86	26
Rosebud township, Polk County	340	125	86	111	7	11	95	3	-	3
Rose Creek city, Mower County	354	143	88	114	1	8	92	-	-	-
Rosedale township, Mahnomen County	136	48	33	49	5	1	40	-	-	-
Rose Dell township, Rock County	214	79	63	71	-	1	61	-	-	-
Rose Hill township, Cottonwood County	189	69	53	63	-	4	59	-	-	-
Roseland township, Kandiyohi County	477	157	124	176	11	9	148	-	-	-
Rosemount city, Dakota County	14 609	4 742	3 326	5 706	335	500	5 065	10	-	10
Rosendale township, Watonwan County	357	120	96	131	4	6	100	-	-	-
Roseville township, Grant County	154	52	40	54	8	-	50	-	-	-
Roseville township, Kandiyohi County	570	208	139	213	4	6	184	-	-	-
Roseville city, Ramsey County	32 048	14 598	7 183	7 692	803	1 772	6 043	1 642	702	940
Rosewood township, Chippewa County	303	115	85	94	4	5	73	-	-	-
Rosing township, Morrison County	135	53	35	41	3	3	40	-	-	-
Ross township, Roseau County	454	158	109	163	11	13	142	-	-	-
Ross Lake township, Crow Wing County	134	69	42	17	3	3	15	-	-	-
Rost township, Jackson County	250	91	73	81	1	4	64	-	-	-
Rothsay city	497	201	103	164	8	21	138	-	-	-
Otter Tail County (part)	226	98	46	71	3	8	64	-	-	-
Wilkin County (part)	271	103	57	93	5	13	74	-	-	-
Round Grove township, McLeod County	276	105	68	90	4	9	63	-	-	-
Round Lake township, Becker County	157	66	42	42	6	1	39	-	-	-
Round Lake township, Jackson County	202	83	58	59	2	-	52	-	-	-
Round Lake city, Nobles County	424	191	94	122	1	16	99	-	-	-
Round Prairie township, Todd County	692	230	163	265	18	16	231	-	-	-
Royal township, Lincoln County	205	82	43	60	7	13	46	-	-	-
Royalton city	816	322	165	270	14	45	213	-	-	-
Benton County (part)	-	-	-	-	-	-	-	-	-	-
Morrison County (part)	816	322	165	270	14	45	213	-	-	-
Royalton township, Pine County	969	340	227	339	21	42	274	7	7	-
Rulien township, Lake of the Woods County	3	1	1	1	-	-	1	-	-	-
Runeberg township, Becker County	387	130	86	145	14	12	114	-	-	-
Rush City city, Chisago County	1 790	705	317	593	43	132	536	312	303	9
Rushford city, Fillmore County	1 588	704	367	450	22	45	386	108	108	-
Rushford Village city, Fillmore County	714	264	195	223	12	20	194	-	-	-
Rush Lake township, Otter Tail County	966	379	269	284	17	17	244	-	-	-
Rushmore city, Nobles County	376	154	85	110	9	18	100	-	-	-
Rushseba township, Chisago County	769	274	197	250	24	24	208	-	-	-
Russell city, Lyon County	371	157	88	108	3	15	93	-	-	-

Table 10. **Household Relationship and Group Quarters Population: 2000**—Con.

[For information on confidentiality protection, nonsampling error, and definitions, see text]

State County Place and County Subdivision	Household population							Group quarters population		
			Relationship to householder							
	Total	House-holder	Spouse	Child	Other relatives	Non-relatives	Under 18 years, child and other relatives	Total	Institution-alized population	Non-institution-alized population
PLACE AND COUNTY SUBDIVISION—Con.										
Russia township, Polk County	33	15	8	10	-	-	8	-	-	-
Ruthton city, Pipestone County	284	129	69	77	3	6	66	-	-	-
Rutland township, Martin County	452	162	125	147	3	15	120	20	-	20
Rutledge city, Pine County	196	78	47	54	8	9	47	-	-	-
Sabin city, Clay County	421	152	105	146	3	15	122	-	-	-
Sacred Heart city, Renville County	549	246	127	146	12	18	132	-	-	-
Sacred Heart township, Renville County	277	104	74	90	3	6	80	-	-	-
Sago township, Itasca County	205	77	57	62	3	6	54	-	-	-
St. Anthony city	7 816	3 697	1 651	1 790	231	447	1 424	196	167	29
Hennepin County (part)	5 468	2 402	1 280	1 414	151	221	1 110	196	167	29
Ramsey County (part)	2 348	1 295	371	376	80	226	314	-	-	-
St. Anthony city, Stearns County	90	32	23	31	-	4	21	-	-	-
St. Augusta township, Stearns County	3 065	987	755	1 176	64	83	957	-	-	-
St. Bonifacius city, Hennepin County	1 873	681	475	621	35	61	548	-	-	-
St. Charles city, Winona County	3 234	1 238	719	1 053	80	144	947	61	61	-
St. Charles township, Winona County	610	191	146	256	7	10	216	-	-	-
St. Clair city, Blue Earth County	827	295	184	304	16	28	261	-	-	-
St. Cloud city	54 383	22 652	9 374	13 944	1 183	7 230	11 811	4 724	1 661	3 063
Benton County (part)	6 262	2 952	844	1 385	196	885	1 246	129	-	129
Sherburne County (part)	4 770	2 107	793	1 018	67	785	846	1 212	1 099	113
Stearns County (part)	43 351	17 593	7 737	11 541	920	5 560	9 719	3 383	562	2 821
St. Francis city, Anoka County	4 907	1 638	968	1 872	118	311	1 679	3	3	-
St. George township, Benton County	924	312	225	333	20	34	268	-	-	-
St. Hilaire city, Pennington County	272	121	44	80	6	21	67	-	-	-
St. James city, Watonwan County	4 616	1 845	943	1 442	178	208	1 276	79	79	-
St. James township, Watonwan County	294	111	82	92	4	5	83	-	-	-
St. Johns township, Kandiyohi County	386	143	99	124	7	13	105	-	-	-
St. Joseph township, Kittson County	57	26	15	10	1	5	9	-	-	-
St. Joseph city, Stearns County	3 069	1 120	540	877	50	482	769	1 612	22	1 590
St. Joseph township, Stearns County	2 449	845	526	880	59	139	730	-	-	-
St. Lawrence township, Scott County	472	144	119	184	10	15	151	-	-	-
St. Leo city, Yellow Medicine County	106	54	28	22	1	1	13	-	-	-
St. Louis Park city, Hennepin County	43 212	20 782	8 172	9 696	1 252	3 310	8 137	914	541	373
St. Martin city, Stearns County	278	95	66	105	3	9	91	-	-	-
St. Martin township, Stearns County	472	132	111	214	7	8	170	-	-	-
St. Mary township, Waseca County	504	162	129	195	7	11	166	-	-	-
St. Marys Point city, Washington County	344	132	76	112	12	12	96	-	-	-
St. Mathias township, Crow Wing County	490	169	121	177	11	12	157	-	-	-
St. Michael city, Wright County	9 049	2 926	2 199	3 537	123	264	3 110	50	-	50
St. Olaf township, Otter Tail County	332	124	96	105	6	1	89	-	-	-
St. Paul city, Ramsey County	275 955	112 109	40 524	85 788	15 317	22 217	75 611	11 196	3 240	7 956
St. Paul Park city, Washington County	5 009	1 829	1 018	1 709	196	257	1 415	61	-	61
St. Peter city, Nicollet County	7 333	2 978	1 451	2 079	142	683	1 844	2 414	567	1 847
St. Rosa city, Stearns County	44	16	11	16	1	-	15	-	-	-
St. Stephen city, Stearns County	860	289	213	324	12	22	281	-	-	-
St. Vincent city, Kittson County	117	48	26	35	2	6	30	-	-	-
St. Vincent township, Kittson County	74	29	19	23	2	1	19	-	-	-
St. Wendel township, Stearns County	2 309	737	596	913	34	29	737	4	-	4
Salem township, Cass County	78	33	23	21	1	-	15	-	-	-
Salem township, Olmsted County	1 061	399	274	317	24	47	266	-	-	-
Salo township, Aitkin County	119	48	23	37	6	5	22	-	-	-
Sanborn city, Redwood County	434	179	109	134	4	8	112	-	-	-
Sand Creek township, Scott County	1 440	478	359	517	29	57	417	111	111	-
Sanders township, Pennington County	285	104	72	96	5	8	76	-	-	-
Sand Lake township, Itasca County	128	58	36	27	6	1	30	-	-	-
Sand Lake UT, St. Louis County	1 060	401	300	299	24	36	248	-	-	-
Sandnes township, Yellow Medicine County	197	69	52	68	6	2	62	-	-	-
Sandstone city, Pine County	1 397	580	258	420	52	87	375	152	124	28
Sandstone township, Pine County	767	278	191	260	16	22	222	847	847	-
Sandsville township, Polk County	58	25	17	14	-	2	13	-	-	-
Sandy township, St. Louis County	382	162	100	94	12	14	80	-	-	-
Sanford township, Grant County	169	59	48	60	2	-	52	-	-	-
San Francisco township, Carver County	888	293	217	332	17	29	279	-	-	-
Santiago township, Sherburne County	1 517	477	354	585	35	66	527	38	-	38
Saratoga township, Winona County	573	174	132	254	5	8	218	-	-	-
Sargeant city, Mower County	76	29	15	23	2	7	23	-	-	-
Sargeant township, Mower County	260	97	73	80	3	7	71	56	-	56
Sartell city	9 479	3 443	2 087	3 392	128	429	3 033	162	162	-
Benton County (part)	1 849	841	288	520	33	167	441	162	162	-
Stearns County (part)	7 630	2 602	1 799	2 872	95	262	2 592	-	-	-
Sauk Centre city, Stearns County	3 846	1 616	856	1 173	66	135	987	84	55	29
Sauk Centre township, Stearns County	996	344	244	355	13	40	283	-	-	-
Sauk Rapids city, Benton County	9 926	3 921	2 041	3 229	161	574	2 812	287	165	122
Sauk Rapids township, Benton County	723	270	172	232	15	34	194	-	-	-
Savage city, Scott County	21 113	6 807	5 039	8 064	518	685	7 451	2	-	2
Savannah township, Becker County	162	58	46	55	-	3	47	-	-	-
Scambler township, Otter Tail County	501	208	136	130	8	19	110	3	-	3
Scandia township, Polk County	86	24	23	32	5	2	34	-	-	-
Scandia Valley township, Morrison County	1 074	489	305	231	19	30	173	-	-	-
Scanlon city, Carlton County	838	365	208	210	18	37	182	-	-	-
Schoolcraft township, Hubbard County	106	39	30	32	4	1	26	-	-	-
Schroeder township, Cook County	187	84	53	37	1	12	35	-	-	-
Sciota township, Dakota County	285	92	72	102	7	12	90	-	-	-
Scott township, Stevens County	150	53	45	49	3	-	44	-	-	-
Seaforth city, Redwood County	77	37	17	21	-	2	17	-	-	-

Table 10. **Household Relationship and Group Quarters Population: 2000**—Con.

[For information on confidentiality protection, nonsampling error, and definitions, see text]

State County Place and County Subdivision	Household population							Group quarters population		
			Relationship to householder							
	Total	House-holder	Spouse	Child	Other relatives	Non-relatives	Under 18 years, child and other relatives	Total	Institution-alized population	Non-institution-alized population
PLACE AND COUNTY SUBDIVISION—Con.										
Seavey township, Aitkin County	64	31	13	11	8	1	12	-	-	-
Sebeka city, Wadena County	707	332	151	191	10	23	168	3	-	3
Sedan city, Pope County	65	30	14	16	1	4	14	-	-	-
Seely township, Faribault County	210	84	58	57	10	1	50	-	-	-
Selma township, Cottonwood County	204	84	56	51	7	6	44	-	-	-
Severance township, Sibley County	343	119	83	125	7	9	100	-	-	-
Seward township, Nobles County	259	89	70	93	5	2	76	-	-	-
Shafer city, Chisago County	343	124	57	127	10	25	108	-	-	-
Shafer township, Chisago County	646	219	155	228	30	14	191	-	-	-
Shakopee city, Scott County	20 078	7 540	4 385	6 434	576	1 143	5 555	490	457	33
Shamrock township, Aitkin County	1 172	557	326	209	27	53	182	-	-	-
Shaokatan township, Lincoln County	192	71	58	60	-	3	56	-	-	-
Sharon township, Le Sueur County	658	231	181	223	8	15	196	-	-	-
Shelburne township, Lyon County	180	73	50	53	2	2	41	-	-	-
Shelby township, Blue Earth County	294	114	81	92	2	5	79	-	-	-
Sheldon township, Houston County	289	109	75	87	6	12	65	-	-	-
Shell Lake township, Becker County	314	135	76	80	9	14	66	-	-	-
Shell River township, Wadena County	276	102	63	93	2	16	81	-	-	-
Shell Rock township, Freeborn County	430	183	111	120	6	10	92	-	-	-
Shelly city, Norman County	266	111	52	85	12	6	74	-	-	-
Shelly township, Norman County	129	50	34	39	2	4	35	-	-	-
Sherburn city, Martin County	1 070	484	228	305	23	30	264	12	-	12
Sheridan township, Redwood County	253	85	57	102	4	5	85	-	-	-
Sherman township, Redwood County	301	107	58	107	12	17	97	-	-	-
Shetek township, Murray County	313	127	96	80	4	6	57	-	-	-
Shevlin city, Clearwater County	160	69	32	49	-	10	40	-	-	-
Shevlin township, Clearwater County	427	148	104	160	8	7	140	7	-	7
Shible township, Swift County	115	54	33	23	3	2	20	-	-	-
Shieldsville township, Rice County	1 153	424	298	349	28	54	277	-	-	-
Shingobee township, Cass County	1 589	652	408	429	44	56	384	156	21	135
Shooks township, Beltrami County	186	67	46	66	6	1	59	4	4	-
Shoreview city, Ramsey County	25 753	10 125	6 108	8 139	493	888	6 727	171	-	171
Shorewood city, Hennepin County	7 400	2 529	1 914	2 647	121	189	2 323	-	-	-
Shotley township, Beltrami County	54	29	19	5	-	1	3	-	-	-
Shotley Brook UT, Beltrami County	17	8	6	3	-	-	3	-	-	-
Sibley township, Crow Wing County	855	327	224	252	9	43	214	-	-	-
Sibley township, Sibley County	353	115	86	135	6	11	106	-	-	-
Sigel township, Brown County	432	151	114	149	6	12	120	-	-	-
Silver township, Carlton County	389	148	104	122	8	7	101	-	-	-
Silver Bay city, Lake County	1 983	844	505	554	30	50	496	85	85	-
Silver Brook township, Carlton County	609	209	156	207	6	31	163	-	-	-
Silver Creek township, Lake County	1 178	488	326	311	26	27	251	-	-	-
Silver Creek township, Wright County	2 332	789	601	847	34	61	697	-	-	-
Silver Lake city, McLeod County	761	330	170	221	8	32	190	-	-	-
Silver Lake township, Martin County	494	190	143	154	2	5	127	-	-	-
Silver Leaf township, Becker County	493	171	125	174	13	10	147	-	-	-
Silverton township, Pennington County	182	71	46	58	1	6	48	-	-	-
Sinclair township, Clearwater County	175	79	46	44	2	4	36	-	-	-
Sinnott township, Marshall County	52	25	13	12	-	2	8	-	-	-
Sioux Agency township, Yellow Medicine County	237	95	68	68	1	5	60	-	-	-
Sioux Valley township, Jackson County	270	95	77	95	-	3	83	-	-	-
Six Mile Grove township, Swift County	171	63	49	55	1	3	46	-	-	-
Skagen township, Roseau County	235	88	60	76	6	5	73	-	-	-
Skandia township, Murray County	173	64	46	52	6	5	44	-	-	-
Skane township, Kittson County	65	22	16	27	-	-	22	-	-	-
Skelton township, Carlton County	372	128	95	123	8	18	99	-	-	-
Skree township, Clay County	166	62	44	53	4	3	45	-	-	-
Skyline city, Blue Earth County	326	124	102	97	1	2	80	4	-	4
Slater township, Cass County	219	92	57	58	5	7	49	30	-	30
Slayton city, Murray County	1 991	914	480	506	24	67	452	81	60	21
Slayton township, Murray County	343	127	101	106	2	7	86	-	-	-
Sleepy Eye city, Brown County	3 511	1 479	788	1 128	46	70	978	4	-	4
Sletten township, Polk County	140	58	36	36	8	2	30	-	-	-
Slim Lake UT, St. Louis County	68	33	18	13	-	4	11	7	-	7
Smiley township, Pennington County	528	186	122	176	13	31	143	-	-	-
Smoky Hollow township, Cass County	61	28	13	15	4	1	13	-	-	-
Sobieski city, Morrison County	196	87	44	49	7	9	39	-	-	-
Sodus township, Lyon County	282	102	77	98	4	1	90	-	-	-
Solem township, Douglas County	239	90	60	73	5	11	56	-	-	-
Soler township, Roseau County	104	39	26	35	2	2	27	-	-	-
Solway city, Beltrami County	69	27	13	23	2	4	22	-	-	-
Solway township, St. Louis County	1 842	672	451	606	40	73	485	-	-	-
Somerset township, Steele County	847	301	218	294	17	17	239	-	-	-
South Bend township, Blue Earth County	1 372	527	293	406	36	110	332	119	119	-
South Branch township, Watonwan County	303	112	84	94	5	8	89	-	-	-
Southbrook township, Cottonwood County	112	40	29	39	2	2	31	-	-	-
South Clearwater UT, Clearwater County	72	31	18	18	4	1	18	-	-	-
Southeast Roseau UT, Roseau County	229	87	56	72	3	11	64	-	-	-
South Fork township, Kanabec County	662	235	150	220	17	40	191	-	-	-
South Harbor township, Mille Lacs County	885	364	214	233	20	54	209	-	-	-
South Haven city, Wright County	204	74	42	79	1	8	67	-	-	-
South Koochiching UT, Koochiching County	267	121	71	63	4	8	46	-	-	-
South Red River township, Kittson County	23	8	7	8	-	-	8	-	-	-
South St. Paul city, Dakota County	20 072	8 123	3 818	6 174	757	1 200	4 990	95	-	95
Southside township, Wright County	1 576	592	409	486	32	57	414	-	-	-
Spalding township, Aitkin County	237	86	41	91	9	10	81	-	-	-
Spang township, Itasca County	262	96	65	82	8	11	69	-	-	-
Sparta township, Chippewa County	814	311	220	249	10	24	215	-	-	-

Table 10. **Household Relationship and Group Quarters Population: 2000**—Con.

[For information on confidentiality protection, nonsampling error, and definitions, see text]

State County Place and County Subdivision	Household population							Group quarters population		
			Relationship to householder							
	Total	House-holder	Spouse	Child	Other relatives	Non-relatives	Under 18 years, child and other relatives	Total	Institution-alized population	Non-institution-alized population
PLACE AND COUNTY SUBDIVISION—Con.										
Spencer township, Aitkin County	602	222	149	185	17	29	168	-	-	-
Spencer Brook township, Isanti County	1 495	532	374	477	47	65	388	-	-	-
Spicer city, Kandiyohi County	1 123	528	247	287	15	46	239	3	-	3
Splithand township, Itasca County	256	98	67	71	11	9	60	-	-	-
Split Rock township, Carlton County	124	55	24	40	2	3	36	-	-	-
Spooner township, Lake of the Woods County	281	113	71	83	8	6	77	-	-	-
Spring Brook township, Kittson County	74	26	22	23	1	2	18	-	-	-
Spring Creek township, Becker County	120	39	30	48	1	2	43	-	-	-
Spring Creek township, Norman County	83	29	18	29	4	3	25	-	-	-
Springdale township, Redwood County	215	77	60	71	2	5	62	-	-	-
Springfield city, Brown County	2 090	897	482	635	24	52	569	125	-	125
Springfield township, Cottonwood County	161	64	46	45	2	4	37	-	-	-
Spring Grove city, Houston County	1 234	581	282	315	9	47	272	70	57	13
Spring Grove township, Houston County	422	156	102	151	3	10	107	-	-	-
Spring Hill city, Stearns County	55	26	9	11	6	3	8	-	-	-
Spring Hill township, Stearns County	438	128	104	197	3	6	159	-	-	-
Spring Lake township, Scott County	3 681	1 217	949	1 331	70	114	1 124	-	-	-
Spring Lake Park city	6 764	2 724	1 388	1 956	263	433	1 482	8	-	8
Anoka County (part)	6 659	2 676	1 364	1 931	261	427	1 463	8	-	8
Ramsey County (part)	105	48	24	25	2	6	19	-	-	-
Spring Park city, Hennepin County	1 517	930	245	195	21	126	156	200	200	-
Spring Prairie township, Clay County	364	111	85	151	6	11	125	-	-	-
Springvale township, Isanti County	1 377	475	339	459	51	53	396	7	-	7
Spring Valley city, Fillmore County	2 458	1 026	526	755	43	108	645	60	54	6
Spring Valley township, Fillmore County	590	220	158	173	20	19	133	-	-	-
Springwater township, Rock County	266	102	80	79	3	2	78	-	-	-
Spruce township, Roseau County	614	222	158	220	5	9	197	-	-	-
Spruce Grove township, Becker County	358	131	87	120	15	5	110	-	-	-
Spruce Grove township, Beltrami County	63	22	16	22	3	-	15	-	-	-
Spruce Hill township, Douglas County	395	141	103	134	8	9	119	-	-	-
Spruce Valley township, Marshall County	238	94	67	73	3	1	61	-	-	-
Squaw Lake city, Itasca County	99	35	11	38	9	6	37	-	-	-
Stacy city, Chisago County	1 278	466	228	448	52	84	406	-	-	-
Stafford township, Roseau County	297	107	78	105	1	6	92	-	-	-
Stanchfield township, Isanti County	1 120	407	258	345	49	61	274	-	-	-
Stanford township, Isanti County	2 046	704	499	707	61	75	554	29	21	8
Stanley township, Lyon County	254	87	70	90	4	3	79	-	-	-
Stanton township, Goodhue County	1 079	372	277	373	25	32	308	1	-	1
Staples city	3 012	1 278	534	926	67	207	822	92	92	-
Todd County (part)	2 462	1 080	425	720	56	181	637	-	-	-
Wadena County (part)	550	198	109	206	11	26	185	92	92	-
Staples township, Todd County	622	233	149	196	20	24	143	-	-	-
Star township, Pennington County	147	54	36	53	1	3	40	-	-	-
Starbuck city, Pope County	1 222	565	270	322	13	52	281	92	79	13
Stark township, Brown County	384	137	91	142	7	7	122	-	-	-
Star Lake township, Otter Tail County	410	168	105	118	8	11	95	-	-	-
Stately township, Brown County	206	67	50	81	2	6	63	-	-	-
Steamboat River township, Hubbard County	123	50	40	32	-	1	27	-	-	-
Steen city, Rock County	182	69	40	65	4	4	58	-	-	-
Steenerson township, Beltrami County	28	11	7	8	-	2	4	-	-	-
Stephen city, Marshall County	708	292	165	222	16	13	181	-	-	-
Sterling township, Blue Earth County	276	111	75	83	2	5	64	-	-	-
Stevens township, Stevens County	82	32	20	22	5	3	20	-	-	-
Stewart city, McLeod County	564	241	116	176	7	24	150	-	-	-
Stewartville city, Olmsted County	5 262	2 013	1 125	1 813	81	230	1 613	149	149	-
Stillwater city, Washington County	14 811	5 797	3 313	4 902	287	512	4 130	332	162	170
Stillwater township, Washington County	2 549	833	691	939	45	41	777	4	-	4
Stockholm township, Wright County	784	258	201	287	13	25	255	21	17	4
Stockton city, Winona County	682	236	145	258	13	30	210	-	-	-
Stokes township, Itasca County	255	103	71	68	3	10	57	4	-	4
Stokes township, Roseau County	229	82	55	77	4	11	68	-	-	-
Stoneham township, Chippewa County	260	86	69	96	5	4	74	-	-	-
Stoney Brook township, St. Louis County	266	95	60	76	17	18	64	-	-	-
Stony Brook township, Grant County	164	60	46	52	2	4	46	-	-	-
Stony River township, Lake County	179	87	50	28	7	7	23	-	-	-
Stony Run township, Yellow Medicine County	525	188	139	175	3	20	159	19	-	19
Storden city, Cottonwood County	274	120	73	65	5	11	53	-	-	-
Storden township, Cottonwood County	198	87	53	45	4	9	42	-	-	-
Stowe Prairie township, Todd County	529	178	119	203	7	22	167	-	-	-
Straight River township, Hubbard County	662	249	165	188	28	32	166	-	-	-
Strand township, Norman County	129	49	28	39	8	5	27	-	-	-
Strandquist city, Marshall County	88	39	20	24	1	4	21	-	-	-
Strathcona city, Roseau County	29	16	6	5	2	-	4	-	-	-
Sturgeon township, St. Louis County	116	45	31	32	7	1	26	-	-	-
Sturgeon Lake city, Pine County	347	132	71	116	10	18	96	-	-	-
Sturgeon Lake township, Pine County	329	124	91	105	5	4	88	80	80	-
Sturgeon River UT, St. Louis County	99	44	26	26	1	2	23	-	-	-
Sugar Bush township, Becker County	537	176	115	210	18	18	182	-	-	-
Sugar Bush township, Beltrami County	193	70	39	51	10	23	39	-	-	-
Sullivan township, Polk County	174	61	44	60	3	6	50	-	-	-
Summit township, Beltrami County	246	98	75	71	-	2	58	13	-	13
Summit township, Steele County	515	175	130	193	6	11	154	-	-	-
Summit Lake township, Nobles County	368	131	95	129	7	6	114	-	-	-
Sumner township, Fillmore County	436	156	109	147	12	12	121	-	-	-
Sumter township, McLeod County	558	184	145	199	23	7	160	-	-	-
Sunburg city, Kandiyohi County	110	51	25	28	4	2	17	-	-	-

Table 10. **Household Relationship and Group Quarters Population: 2000**—Con.

[For information on confidentiality protection, nonsampling error, and definitions, see text]

State County Place and County Subdivision	Household population							Group quarters population		
			Relationship to householder							
	Total	House-holder	Spouse	Child	Other relatives	Non-relatives	Under 18 years, child and other relatives	Total	Institution-alized population	Non-institution-alized population
PLACE AND COUNTY SUBDIVISION—Con.										
Sundal township, Norman County	145	53	37	54	-	1	45	-	-	-
Sunday Lake UT, St. Louis County	-	-	-	-	-	-	-	-	-	-
Sundown township, Redwood County	242	86	63	87	3	3	72	-	-	-
Sunfish Lake city, Dakota County	504	173	135	178	10	8	151	-	-	-
Sunnyside township, Wilkin County	143	57	42	39	1	4	32	-	-	-
Sunrise township, Chisago County	1 594	538	400	554	36	66	467	-	-	-
Svea township, Kittson County	60	21	12	24	-	3	18	-	-	-
Sverdrup township, Otter Tail County	577	236	167	154	7	13	122	-	-	-
Swan Lake township, Stevens County	210	80	63	60	3	4	50	-	-	-
Swan River township, Morrison County	755	238	170	303	28	16	225	-	-	-
Swanville city, Morrison County	351	142	70	110	15	14	92	-	-	-
Swanville township, Morrison County	534	176	124	214	14	6	185	-	-	-
Swede Grove township, Meeker County	414	132	90	163	17	12	142	-	-	-
Swede Prairie township, Yellow Medicine County	162	57	47	53	1	4	48	-	-	-
Swedes Forest township, Redwood County	121	49	32	36	2	2	32	-	-	-
Sweet township, Pipestone County	344	127	93	115	2	7	100	104	104	-
Swenoda township, Swift County	159	53	39	63	2	2	51	-	-	-
Swiftwater township, Lake of the Woods County	77	37	18	15	1	6	9	-	-	-
Sylvan township, Cass County	1 962	717	497	637	31	80	554	3	3	-
Synnes township, Stevens County	104	34	28	38	1	3	33	-	-	-
Tabor township, Polk County	122	47	32	38	3	2	26	-	-	-
Taconite city, Itasca County	315	136	67	93	6	13	75	-	-	-
Tamarac township, Marshall County	94	35	25	29	2	3	26	-	-	-
Tamarack city, Aitkin County	59	30	13	14	1	1	12	-	-	-
Tanberg township, Wilkin County	68	24	18	20	3	3	19	-	-	-
Tansem township, Clay County	222	79	65	73	3	2	64	-	-	-
Taopi city, Mower County	93	33	21	34	3	2	29	-	-	-
Tara township, Swift County	121	42	32	42	1	4	29	-	-	-
Tara township, Traverse County	126	46	35	45	-	-	39	-	-	-
Taunton city, Lyon County	161	72	34	42	2	11	38	46	46	-
Taylor township, Beltrami County	108	42	25	36	1	4	25	-	-	-
Taylor township, Traverse County	108	40	30	32	4	2	29	-	-	-
Taylors Falls city, Chisago County	950	369	189	311	24	57	274	1	-	1
Tegner township, Kittson County	67	23	17	27	-	-	22	-	-	-
Teien township, Kittson County	85	38	26	19	2	-	11	-	-	-
Tenhassen township, Martin County	253	108	73	62	4	6	47	-	-	-
Ten Lake township, Beltrami County	1 005	312	139	386	77	91	352	-	-	-
Ten Mile Lake township, Lac qui Parle County	195	67	52	69	7	-	60	-	-	-
Tenney city, Wilkin County	6	4	2	-	-	-	-	-	-	-
Tenstrike city, Beltrami County	195	83	47	56	4	5	52	-	-	-
Terrebonne township, Red Lake County	140	59	33	41	-	7	32	-	-	-
The Lakes CDP, Murray County	619	267	205	129	5	13	103	-	-	-
Thief Lake township, Marshall County	48	20	16	12	-	-	12	-	-	-
Thief River Falls city, Pennington County	7 984	3 619	1 600	2 104	154	507	1 808	426	221	205
Third River township, Itasca County	65	32	16	13	-	4	8	-	-	-
Thomastown township, Wadena County	714	251	197	225	17	24	194	-	-	-
Thompson township, Kittson County	178	69	52	52	1	4	47	-	-	-
Thomson city, Carlton County	153	64	40	43	2	4	28	-	-	-
Thomson township, Carlton County	4 355	1 527	1 121	1 522	71	114	1 256	6	-	6
Thorpe township, Hubbard County	37	18	8	7	-	4	6	-	-	-
Three Lakes township, Redwood County	185	72	48	54	3	8	37	-	-	-
Thunder Lake township, Cass County	262	134	74	37	5	12	34	-	-	-
Tikander Lake UT, St. Louis County	783	306	213	225	9	30	172	-	-	-
Timothy township, Crow Wing County	147	61	39	42	3	2	36	-	-	-
Tintah city, Traverse County	79	37	16	22	1	3	21	-	-	-
Tintah township, Traverse County	53	18	14	20	1	-	13	-	-	-
Toad Lake township, Becker County	465	180	125	131	10	19	109	-	-	-
Todd township, Hubbard County	1 422	575	382	383	33	49	336	-	-	-
Tofte township, Cook County	226	102	60	53	7	4	43	-	-	-
Toivola township, St. Louis County	174	75	48	41	1	9	28	22	-	22
Tonka Bay city, Hennepin County	1 547	614	402	446	20	65	379	-	-	-
Toqua township, Big Stone County	87	29	17	37	4	-	31	-	-	-
Tordenskjold township, Otter Tail County	550	217	150	155	13	15	133	-	-	-
Torning township, Swift County	505	169	129	185	7	15	152	-	-	-
Torrey township, Cass County	122	57	38	18	2	7	15	-	-	-
Tower city, St. Louis County	479	233	114	101	17	14	89	-	-	-
Township 157-30, Lake of the Woods County	4	2	-	2	-	-	2	-	-	-
Township 158-30, Lake of the Woods County	17	8	4	3	-	2	-	-	-	-
Tracy city, Lyon County	2 164	922	454	655	65	68	610	104	104	-
Trail city, Polk County	62	26	8	21	-	7	17	-	-	-
Transit township, Sibley County	324	119	83	95	18	9	73	-	-	-
Traverse township, Nicollet County	367	127	95	124	4	17	102	-	-	-
Trelipe township, Cass County	174	81	43	29	3	18	22	-	-	-
Trimont city, Martin County	716	322	169	200	8	17	172	38	38	-
Trommald city, Crow Wing County	125	47	25	43	2	8	37	-	-	-
Trondhjem township, Otter Tail County	171	62	46	55	3	5	47	-	-	-
Trosky city, Pipestone County	116	46	31	36	2	1	33	-	-	-
Trout Lake township, Itasca County	951	361	255	289	17	29	231	-	-	-
Troy township, Pipestone County	318	110	85	118	-	5	101	-	-	-
Troy township, Renville County	325	112	82	121	6	4	104	-	-	-
Truman city, Martin County	1 148	510	268	319	16	35	282	111	111	-
Tumuli township, Otter Tail County	434	172	123	116	12	11	108	-	-	-
Tunsberg township, Chippewa County	183	68	56	54	2	3	45	-	-	-
Turner township, Aitkin County	144	74	40	19	1	10	16	-	-	-
Turtle Creek township, Todd County	323	127	92	93	5	6	81	-	-	-
Turtle Lake township, Beltrami County	1 117	429	308	324	22	34	283	5	-	5
Turtle Lake township, Cass County	699	271	161	208	18	41	181	-	-	-
Turtle River city, Beltrami County	75	34	18	16	-	7	15	-	-	-

Table 10. **Household Relationship and Group Quarters Population: 2000**—Con.

[For information on confidentiality protection, nonsampling error, and definitions, see text]

State County Place and County Subdivision	Household population							Group quarters population		
			Relationship to householder							
	Total	House-holder	Spouse	Child	Other relatives	Non-relatives	Under 18 years, child and other relatives	Total	Institution-alized population	Non-institution-alized population
PLACE AND COUNTY SUBDIVISION—Con.										
Turtle River township, Beltrami County	1 086	394	273	361	11	47	298	12	-	12
Twin Lakes township, Carlton County	1 874	681	485	591	48	69	496	38	-	38
Twin Lakes city, Freeborn County	168	80	37	39	2	10	30	-	-	-
Twin Lakes township, Mahnomen County	847	241	93	367	77	69	352	-	-	-
Twin Valley city, Norman County	758	360	153	210	10	25	174	107	107	-
Two Harbors city, Lake County	3 459	1 523	745	977	56	158	816	154	127	27
Two Inlets township, Becker County	237	89	64	73	5	6	56	-	-	-
Two Rivers township, Morrison County	582	192	133	239	8	10	170	-	-	-
Tyler city, Lincoln County	1 171	532	298	305	10	26	256	47	43	4
Tynsid township, Polk County	58	26	20	9	1	2	8	-	-	-
Tyro township, Yellow Medicine County	208	77	56	67	4	4	58	-	-	-
Tyrone township, Le Sueur County	564	212	164	172	5	11	141	-	-	-
Udolpho township, Mower County	458	163	124	155	7	9	127	-	-	-
Ulen city, Clay County	455	203	90	132	6	24	117	77	77	-
Ulen township, Clay County	163	61	40	55	2	5	49	-	-	-
Underwood city, Otter Tail County	319	142	79	88	-	10	74	-	-	-
Underwood township, Redwood County	215	73	53	80	4	5	70	-	-	-
Union township, Houston County	385	134	97	138	9	7	111	-	-	-
Union Grove township, Meeker County	625	230	164	213	8	10	173	-	-	-
Upper Red Lake UT, Beltrami County	25	10	7	5	2	1	7	-	-	-
Upsala city, Morrison County	424	188	89	118	16	13	109	-	-	-
Urbank city, Otter Tail County	59	32	14	13	-	-	9	-	-	-
Urness township, Douglas County	266	105	75	74	4	8	54	-	-	-
Utica city, Winona County	226	82	52	76	9	7	68	4	-	4
Utica township, Winona County	649	201	157	264	13	14	224	-	-	-
Vadnais Heights city, Ramsey County	13 018	5 064	2 743	4 230	330	651	3 467	51	-	51
Vail township, Redwood County	271	84	69	110	4	4	100	39	39	-
Vallers township, Lyon County	243	83	59	93	2	6	75	-	-	-
Valley township, Marshall County	164	64	44	51	1	4	42	-	-	-
Van Buren township, St. Louis County	175	66	46	53	3	7	43	-	-	-
Vasa township, Goodhue County	872	293	202	323	24	30	261	-	-	-
Vega township, Marshall County	155	52	34	58	7	4	50	-	-	-
Veldt township, Marshall County	56	21	16	16	-	3	11	-	-	-
Verdi township, Lincoln County	236	87	64	66	15	4	56	4	4	-
Verdon township, Aitkin County	44	23	15	5	1	-	3	-	-	-
Vergas city, Otter Tail County	311	143	66	80	5	17	64	-	-	-
Vermilion Lake township, St. Louis County	326	133	94	82	6	11	64	-	-	-
Vermillion city, Dakota County	437	160	109	146	3	19	105	-	-	-
Vermillion township, Dakota County	1 243	395	282	493	26	47	392	-	-	-
Verndale city, Wadena County	575	234	117	184	7	33	158	-	-	-
Vernon township, Dodge County	567	210	154	184	10	9	151	-	-	-
Vernon Center city, Blue Earth County	359	132	91	114	7	15	101	-	-	-
Vernon Center township, Blue Earth County	301	113	83	84	6	15	73	-	-	-
Verona township, Faribault County	391	158	110	107	4	12	84	-	-	-
Vesta city, Redwood County	339	132	71	129	3	4	107	-	-	-
Vesta township, Redwood County	206	69	53	79	1	4	69	-	-	-
Victor township, Wright County	1 069	355	245	415	25	29	350	-	-	-
Victoria city, Carver County	3 959	1 367	1 039	1 401	36	116	1 255	66	17	49
Victory township, Lake of the Woods County	4	3	1	-	-	-	-	-	-	-
Viding township, Clay County	124	47	33	40	-	4	34	-	-	-
Vienna township, Rock County	183	68	46	58	1	10	46	-	-	-
Viking city, Marshall County	92	39	23	30	-	-	26	-	-	-
Viking township, Marshall County	145	63	43	36	1	2	30	-	-	-
Villard city, Pope County	244	99	56	81	2	6	64	-	-	-
Villard township, Todd County	588	210	144	196	19	19	169	4	-	4
Vineland CDP, Mille Lacs County	603	174	28	260	100	41	263	4	-	4
Vineland township, Polk County	133	38	27	58	5	5	42	-	-	-
Vining city, Otter Tail County	68	32	18	15	2	1	13	-	-	-
Viola township, Olmsted County	555	199	147	190	13	6	160	-	-	-
Virginia city, St. Louis County	8 683	4 333	1 666	2 094	173	417	1 690	474	259	215
Vivian township, Waseca County	259	100	72	83	1	3	64	-	-	-
Waasa township, St. Louis County	304	121	77	86	4	16	65	-	-	-
Wabana township, Itasca County	487	186	136	138	16	11	116	-	-	-
Wabanica township, Lake of the Woods County	291	116	81	82	5	7	71	-	-	-
Wabasha city, Wabasha County	2 409	1 062	558	647	30	112	551	190	151	39
Wabasso city, Redwood County	643	271	152	200	7	13	174	-	-	-
Wabedo township, Cass County	375	175	129	51	2	18	42	-	-	-
Waconia city, Carver County	6 719	2 568	1 566	2 255	90	240	2 011	95	95	-
Waconia township, Carver County	1 284	429	319	466	19	51	387	-	-	-
Wacouta township, Goodhue County	410	153	114	128	10	5	110	-	-	-
Wadena city	4 121	1 871	834	1 134	69	213	970	173	128	45
Otter Tail County (part)	50	14	13	20	2	1	19	-	-	-
Wadena County (part)	4 071	1 857	821	1 114	67	212	951	173	128	45
Wadena township, Wadena County	1 010	346	252	350	14	48	286	-	-	-
Wagner township, Aitkin County	320	142	85	60	9	24	38	-	-	-
Wahkon city, Mille Lacs County	314	150	64	71	6	23	62	-	-	-
Wahnena UT, Cass County	197	67	44	76	5	5	70	-	-	-
Waite Park city, Stearns County	6 487	2 967	1 082	1 490	193	755	1 251	81	-	81
Wakefield township, Stearns County	3 103	1 046	783	1 119	58	97	981	-	-	-
Walcott township, Rice County	975	334	252	347	24	18	283	9	6	3
Walden township, Cass County	401	143	90	146	4	18	127	4	-	4
Walden township, Pope County	201	67	52	78	1	3	66	-	-	-
Waldorf city, Waseca County	242	103	59	63	5	12	51	-	-	-
Walhalla township, Lake of the Woods County	156	63	38	50	1	4	41	-	-	-
Walker city, Cass County	969	449	196	261	24	39	233	100	96	4
Walls township, Traverse County	81	28	22	28	1	2	25	-	-	-

Table 10. **Household Relationship and Group Quarters Population: 2000**—Con.

[For information on confidentiality protection, nonsampling error, and definitions, see text]

State County Place and County Subdivision	Household population							Group quarters population		
			Relationship to householder							
	Total	House-holder	Spouse	Child	Other relatives	Non-relatives	Under 18 years, child and other relatives	Total	Institution-alized population	Non-institution-alized population
PLACE AND COUNTY SUBDIVISION—Con.										
Walnut Grove city, Redwood County	599	291	155	138	5	10	116	-	-	-
Walnut Lake township, Faribault County	251	92	62	90	4	3	68	-	-	-
Walter township, Lac qui Parle County	186	70	52	60	2	2	53	-	-	-
Walters city, Faribault County	88	34	17	29	1	7	27	-	-	-
Waltham city, Mower County	196	68	42	70	8	8	63	-	-	-
Waltham township, Mower County	416	146	100	142	12	16	115	-	-	-
Walworth township, Becker County	88	38	22	22	4	2	16	-	-	-
Wanamingo city, Goodhue County	988	404	236	310	10	28	268	19	-	19
Wanamingo township, Goodhue County	504	171	126	191	7	9	153	-	-	-
Wanda city, Redwood County	103	45	22	32	3	1	23	-	-	-
Wang township, Renville County	299	104	82	98	3	12	80	-	-	-
Wanger township, Marshall County	95	42	25	27	1	-	21	-	-	-
Warba city, Itasca County	183	79	47	48	3	6	42	-	-	-
Ward township, Todd County	471	176	123	163	6	3	134	-	-	-
Warren city, Marshall County	1 563	699	347	454	22	41	381	115	112	3
Warren township, Winona County	629	216	153	231	10	19	198	-	-	-
Warrenton township, Marshall County	93	31	25	36	1	-	33	-	-	-
Warroad city, Roseau County	1 654	657	319	580	35	63	529	68	68	-
Warsaw township, Goodhue County	603	218	157	197	15	16	172	-	-	-
Warsaw township, Rice County	1 429	502	362	491	29	45	379	4	-	4
Waseca city, Waseca County	8 283	3 388	1 716	2 568	203	408	2 233	210	169	41
Washington township, Le Sueur County	797	324	226	211	12	24	180	-	-	-
Washington Lake township, Sibley County	506	170	123	182	19	12	143	-	-	-
Wasioja township, Dodge County	963	326	256	340	20	21	293	-	-	-
Waskish township, Beltrami County	116	61	32	17	3	3	12	-	-	-
Watab township, Benton County	2 920	1 036	690	997	74	123	855	-	-	-
Waterbury township, Redwood County	221	83	58	67	5	8	50	-	-	-
Waterford township, Dakota County	517	193	126	160	20	18	129	-	-	-
Watertown city, Carver County	2 922	1 078	618	1 046	59	121	868	107	53	54
Watertown township, Carver County	1 379	478	354	485	34	28	384	53	-	53
Waterville city, Le Sueur County	1 755	756	396	480	39	84	401	78	60	18
Waterville township, Le Sueur County	740	265	201	249	8	17	199	2	-	2
Watkins city, Meeker County	809	336	165	251	13	44	218	71	60	11
Watopa township, Wabasha County	265	95	67	91	6	6	76	-	-	-
Watson city, Chippewa County	209	86	39	57	8	19	54	-	-	-
Waubun city, Mahnomen County	403	179	71	112	17	24	98	-	-	-
Waukenabo township, Aitkin County	340	135	97	89	8	11	74	-	-	-
Waukon township, Norman County	147	60	40	42	2	3	36	-	-	-
Waverly township, Martin County	245	89	70	76	5	5	61	-	-	-
Waverly city, Wright County	732	284	157	233	18	40	190	-	-	-
Wawina township, Itasca County	110	40	22	45	1	2	39	-	-	-
Wayzata city, Hennepin County	3 983	1 929	898	885	59	212	770	130	-	130
Wealthwood township, Aitkin County	262	128	76	33	13	12	29	-	-	-
Webster township, Rice County	1 813	599	468	652	33	61	544	12	-	12
Weimer township, Jackson County	172	67	49	52	1	3	42	-	-	-
Welch township, Goodhue County	694	249	173	216	22	34	165	3	-	3
Welcome city, Martin County	721	310	170	205	7	29	178	-	-	-
Wellington township, Renville County	242	85	65	83	4	5	64	-	-	-
Wells city, Faribault County	2 400	1 032	548	692	50	78	575	94	71	23
Wells township, Rice County	1 743	650	451	531	38	73	412	-	-	-
Wendell city, Grant County	177	77	40	51	2	7	39	-	-	-
Wergeland township, Yellow Medicine County	201	72	54	66	5	4	57	-	-	-
West Albany township, Wabasha County	439	147	101	161	17	13	136	-	-	-
West Bank township, Swift County	200	74	51	70	-	5	65	-	-	-
Westbrook city, Cottonwood County	755	367	178	177	10	23	153	-	-	-
Westbrook township, Cottonwood County	258	102	74	75	3	4	63	44	44	-
West Concord city, Dodge County	830	334	189	256	17	34	228	6	-	6
West Cook UT, Cook County	1 671	728	444	393	24	82	338	-	-	-
West Crow Wing UT, Crow Wing County	5 138	1 870	1 278	1 665	112	213	1 406	6	-	6
Westerheim township, Lyon County	286	97	72	109	5	3	90	-	-	-
Western township, Otter Tail County	142	48	39	49	1	5	37	-	-	-
Westfield township, Dodge County	421	151	121	136	2	11	119	-	-	-
Westford township, Martin County	331	122	90	108	4	7	91	-	-	-
West Heron Lake township, Jackson County	202	69	58	72	2	1	62	-	-	-
West Lakeland township, Washington County	3 547	1 101	945	1 395	55	51	1 211	-	-	-
Westline township, Redwood County	203	72	59	67	5	-	60	-	-	-
West Newton township, Nicollet County	517	180	132	187	10	8	148	-	-	-
Westport city, Pope County	72	23	14	28	-	7	21	-	-	-
Westport township, Pope County	279	83	65	120	3	8	95	-	-	-
West St. Paul city, Dakota County	19 052	8 645	3 669	5 063	670	1 005	4 027	353	219	134
Westside township, Nobles County	258	84	66	104	3	1	84	-	-	-
West Union city, Todd County	87	31	16	37	1	2	35	-	-	-
West Union township, Todd County	312	97	82	124	8	1	99	-	-	-
West Valley township, Marshall County	147	55	34	53	2	3	41	-	-	-
Whalan city, Fillmore County	64	34	12	14	1	3	11	-	-	-
Wheatland township, Rice County	1 358	437	325	531	19	46	449	-	-	-
Wheaton city, Traverse County	1 548	747	359	391	17	34	340	71	71	-
Wheeler township, Lake of the Woods County	386	168	103	98	4	13	89	-	-	-
Wheeling township, Rice County	538	176	127	217	5	13	175	3	-	3
White township, St. Louis County	3 395	1 466	823	873	91	142	705	82	66	16
White Bear township, Ramsey County	11 281	4 010	2 733	3 987	213	338	3 234	12	-	12
White Bear Lake township, Pope County	436	162	122	141	8	3	123	4	-	4
White Bear Lake city	23 994	9 618	5 307	7 336	605	1 128	5 920	331	233	98
Ramsey County (part)	23 643	9 469	5 239	7 209	602	1 124	5 803	331	233	98
Washington County (part)	351	149	68	127	3	4	117	-	-	-

Table 10. **Household Relationship and Group Quarters Population: 2000**—Con.

[For information on confidentiality protection, nonsampling error, and definitions, see text]

State County Place and County Subdivision	Household population							Group quarters population		
			Relationship to householder							
	Total	House-holder	Spouse	Child	Other relatives	Non-relatives	Under 18 years, child and other relatives	Total	Institution-alized population	Non-institution-alized population
PLACE AND COUNTY SUBDIVISION—Con.										
Whited township, Kanabec County	808	300	194	266	10	38	219	-	-	-
White Earth CDP, Becker County	424	154	26	156	52	36	157	-	-	-
White Earth township, Becker County	799	262	84	339	66	48	325	-	-	-
Whiteface Reservoir UT, St. Louis County	292	130	93	55	5	9	37	-	-	-
Whitefield township, Kandiyohi County	571	194	135	205	17	20	184	-	-	-
Whiteford township, Marshall County	38	16	13	9	-	-	8	-	-	-
White Oak township, Hubbard County	359	156	84	92	9	18	80	-	-	-
White Pine township, Aitkin County	34	18	10	5	-	1	3	-	-	-
Whitewater township, Winona County	202	65	46	84	3	4	69	-	-	-
Wilder city, Jackson County	69	29	15	16	3	6	13	-	-	-
Wild Rice township, Norman County	334	125	85	110	2	12	90	-	-	-
Wildwood township, Itasca County	193	83	46	51	5	8	42	-	-	-
Wilkinson township, Cass County	270	106	56	68	27	13	59	-	-	-
Willernie city, Washington County	543	225	98	168	18	34	130	6	6	-
Williams township, Aitkin County	153	67	35	35	10	6	33	-	-	-
Williams city, Lake of the Woods County	210	92	37	69	2	10	54	-	-	-
Willmar city, Kandiyohi County	17 802	7 302	3 454	5 278	564	1 204	4 713	549	436	113
Willmar township, Kandiyohi County	489	170	115	170	17	17	133	172	169	3
Willow Lake township, Redwood County	247	83	59	97	6	2	79	-	-	-
Willow River city, Pine County	309	129	53	98	15	14	87	-	-	-
Willow Valley township, St. Louis County	139	55	28	49	-	7	42	-	-	-
Wilma township, Pine County	61	33	15	5	1	7	3	76	76	-
Wilmington township, Houston County	472	169	131	155	4	13	135	-	-	-
Wilmont city, Nobles County	332	142	73	97	4	16	80	-	-	-
Wilmont township, Nobles County	228	80	57	83	6	2	63	-	-	-
Wilson township, Cass County	551	208	116	184	8	35	158	-	-	-
Wilson township, Winona County	1 149	429	297	367	17	39	271	3	-	3
Wilton city, Beltrami County	186	73	39	59	5	10	51	-	-	-
Wilton township, Waseca County	392	137	86	147	6	16	116	-	-	-
Winchester township, Norman County	74	28	17	27	-	2	20	-	-	-
Windemere township, Pine County	1 489	640	392	354	37	66	292	-	-	-
Windom city, Cottonwood County	4 296	1 910	966	1 203	62	155	1 033	194	94	100
Windom township, Mower County	640	224	164	224	13	15	181	-	-	-
Windsor township, Traverse County	54	23	17	13	1	-	13	-	-	-
Winfield township, Renville County	252	90	63	84	5	10	68	-	-	-
Winger city, Polk County	205	94	39	59	8	5	56	-	-	-
Winger township, Polk County	177	67	40	53	8	9	48	-	-	-
Wing River township, Wadena County	430	166	111	130	9	14	106	-	-	-
Winnebago city, Faribault County	1 416	641	336	374	20	45	297	71	63	8
Winnebago township, Houston County	257	94	64	93	4	2	75	-	-	-
Winnebago City township, Faribault County	221	80	55	74	1	11	58	-	-	-
Winona city, Winona County	23 416	10 301	4 163	5 714	437	2 801	4 735	3 653	566	3 087
Winsor township, Clearwater County	146	56	37	50	1	2	44	-	-	-
Winsted city, McLeod County	2 015	822	419	642	35	97	553	79	79	-
Winsted township, McLeod County	987	330	254	359	21	23	286	-	-	-
Winthrop city, Sibley County	1 312	591	288	360	32	41	312	55	50	5
Winton city, St. Louis County	185	85	39	51	2	8	41	-	-	-
Wirt township, Itasca County	94	36	23	30	1	4	25	-	-	-
Wisconsin township, Jackson County	263	103	78	76	3	3	66	-	-	-
Wiscoy township, Winona County	336	133	82	103	5	13	87	-	-	-
Wolf Lake city, Becker County	31	17	6	5	1	2	5	-	-	-
Wolf Lake township, Becker County	227	68	40	111	5	3	90	-	-	-
Wolford township, Crow Wing County	326	124	87	97	9	9	80	-	-	-
Wolverton city, Wilkin County	122	55	25	31	5	6	26	-	-	-
Wolverton township, Wilkin County	130	50	39	39	2	-	30	-	-	-
Woodbury city, Washington County	46 023	16 676	11 145	15 848	920	1 434	14 092	440	359	81
Wood Lake city, Yellow Medicine County	436	182	107	124	4	19	109	-	-	-
Wood Lake township, Yellow Medicine County	220	89	60	66	2	3	57	-	-	-
Woodland city, Hennepin County	480	173	132	162	4	9	135	-	-	-
Woodland township, Wright County	1 126	389	286	392	30	29	298	11	11	-
Woodrow township, Beltrami County	74	30	18	22	1	3	19	-	-	-
Woodrow township, Cass County	667	327	222	87	6	25	69	-	-	-
Woods township, Chippewa County	242	81	65	86	7	3	77	-	-	-
Woodside township, Otter Tail County	293	90	62	124	9	8	102	-	-	-
Woodside township, Polk County	514	210	154	127	11	12	112	-	-	-
Woodstock city, Pipestone County	131	63	27	36	2	3	32	1	-	1
Woodville township, Waseca County	1 323	467	355	457	24	20	393	950	943	7
Workman township, Aitkin County	194	90	59	34	3	8	27	-	-	-
Worthington city, Nobles County	10 987	4 311	2 261	3 207	540	668	2 821	296	162	134
Worthington township, Nobles County	316	127	96	88	3	2	75	-	-	-
Wrenshall city, Carlton County	308	111	70	110	4	13	99	-	-	-
Wrenshall township, Carlton County	326	128	77	102	5	14	82	-	-	-
Wright city, Carlton County	93	42	16	26	2	7	19	-	-	-
Wright township, Marshall County	126	52	31	36	3	4	22	-	-	-
Wuori township, St. Louis County	563	219	151	173	6	14	126	-	-	-
Wyandotte township, Pennington County	101	38	22	34	3	4	24	-	-	-
Wyanett township, Isanti County	1 698	620	444	515	48	71	421	-	-	-
Wykeham township, Todd County	436	154	111	146	9	16	119	-	-	-
Wykoff city, Fillmore County	460	207	114	111	7	21	92	-	-	-
Wylie township, Red Lake County	72	23	18	27	1	3	22	-	-	-
Wyoming city, Chisago County	3 008	1 023	708	1 143	37	97	980	40	25	15
Wyoming township, Chisago County	4 371	1 438	1 090	1 603	89	151	1 393	8	-	8
Yellow Bank township, Lac qui Parle County	177	69	51	49	5	3	42	-	-	-
York township, Fillmore County	409	147	102	144	8	8	112	-	-	-
Young America township, Carver County	824	267	206	304	25	22	221	14	-	14
Yucatan township, Houston County	351	133	89	107	9	13	93	-	-	-
Zemple city, Itasca County	75	27	17	17	2	12	17	-	-	-
Zimmerman city, Sherburne County	2 851	963	544	1 119	63	162	1 000	-	-	-

Table 10. **Household Relationship and Group Quarters Population: 2000**—Con.

[For information on confidentiality protection, nonsampling error, and definitions, see text]

State County Place and County Subdivision	Household population							Group quarters population		
			Relationship to householder							
	Total	House-holder	Spouse	Child	Other relatives	Non-relatives	Under 18 years, child and other relatives	Total	Institution-alized population	Non-institution-alized population
PLACE AND COUNTY SUBDIVISION—Con.										
Zion township, Stearns County	388	125	89	149	14	11	121	-	-	-
Zippel township, Lake of the Woods County	140	61	40	34	3	2	26	-	-	-
Zumbro township, Wabasha County	715	283	202	194	10	26	167	-	-	-
Zumbro Falls city, Wabasha County	177	77	39	52	3	6	45	-	-	-
Zumbrota city, Goodhue County	2 736	1 141	621	850	42	82	733	53	49	4
Zumbrota township, Goodhue County	591	208	162	195	10	16	155	-	-	-

Table 11. **Housing Occupancy and Tenure: 2000**

[For information on confidentiality protection, nonsampling error, and definitions, see text]

State County County Subdivision Place	Total housing units	Occupied housing units						Vacant housing units				
		Total	Owner occupied		Renter occupied	Average household size		Total	For seasonal, recreational, or occasional use	Vacancy rate		
			Number	Percent of occupied housing units		Owner-occupied units	Renter-occupied units			Available housing	Home-owner	Rental
The State	**2 065 946**	**1 895 127**	**1 412 865**	**74.6**	**482 262**	**2.69**	**2.03**	**170 819**	**105 609**	**1.8**	**0.9**	**4.1**
Aitkin County	14 168	6 644	5 676	85.4	968	2.33	1.97	7 524	6 669	2.4	1.2	9.1
Aitkin city	969	892	501	56.2	391	2.36	1.61	77	19	4.2	2.5	6.2
Aitkin township	356	267	214	80.1	53	2.40	2.43	89	67	3.6	1.4	11.7
Ball Bluff township	207	121	112	92.6	9	2.49	2.33	86	39	2.4	2.6	-
Balsam township	43	16	12	75.0	4	2.08	2.25	27	25	-	-	-
Beaver township	109	34	30	88.2	4	2.33	1.50	75	69	-	-	-
Clark township	89	55	53	96.4	2	2.74	1.50	34	34	-	-	-
Cornish township	66	13	13	100.0	-	2.08	-	53	44	-	-	(X)
Davidson UT	54	28	23	82.1	5	2.00	2.20	26	24	-	-	-
Farm Island township	1 116	434	404	93.1	30	2.48	2.30	682	669	0.7	0.5	3.2
Fleming township	481	151	141	93.4	10	2.21	1.50	330	318	3.8	4.1	-
Glen township	563	207	194	93.7	13	2.15	1.92	356	335	1.4	1.0	7.1
Haugen township	198	73	67	91.8	6	2.24	2.17	125	117	1.4	1.5	-
Hazelton township	850	345	307	89.0	38	2.08	1.92	505	481	1.4	0.6	7.3
Hill City city	391	213	151	70.9	62	2.42	1.84	178	109	19.6	2.6	43.6
Hill Lake township	296	167	152	91.0	15	2.70	2.47	129	115	1.2	1.3	-
Idun township	195	95	91	95.8	4	2.48	2.25	100	92	1.0	1.1	-
Jevne township	298	131	121	92.4	10	2.47	2.20	167	152	-	-	-
Jewett UT	26	17	16	94.1	1	2.63	4.00	9	9	-	-	-
Kimberly township	177	97	94	96.9	3	2.50	3.33	80	72	1.0	1.1	-
Lakeside township	579	240	228	95.0	12	2.08	1.75	339	320	-	-	-
Lee township	45	22	20	90.9	2	2.50	2.00	23	19	-	-	-
Libby township	85	25	25	100.0	-	1.88	-	60	55	3.8	3.8	(X)
Logan township	174	95	94	98.9	1	2.45	1.00	79	73	-	-	-
McGrath city	41	26	22	84.6	4	2.77	1.00	15	10	3.7	4.3	-
McGregor city	199	182	103	56.6	79	2.36	2.04	17	7	3.2	-	7.1
McGregor township	66	51	47	92.2	4	2.26	2.50	15	13	-	-	-
Macville township	107	77	73	94.8	4	2.64	2.75	30	27	-	-	-
Malmo township	345	153	141	92.2	12	2.14	2.50	192	179	0.6	0.7	-
Millward township	78	30	27	90.0	3	2.07	4.33	48	45	-	-	-
Morrison township	79	70	65	92.9	5	2.68	2.40	9	4	1.4	1.5	-
Nordland township	825	366	342	93.4	24	2.35	2.00	459	411	1.6	1.4	4.0
Northeast Aitkin UT	11	6	6	100.0	-	2.33	-	5	4	-	-	(X)
Northwest Aitkin UT	289	125	115	92.0	10	2.70	2.40	164	115	0.8	0.9	-
Palisade city	67	53	50	94.3	3	2.22	2.33	14	6	1.9	2.0	-
Pliny township	85	52	48	92.3	4	2.29	2.50	33	26	-	-	-
Rice River township	129	64	59	92.2	5	2.53	1.80	65	57	4.5	4.8	-
Salo township	91	48	42	87.5	6	2.60	1.67	43	40	-	-	-
Seavey township	79	31	27	87.1	4	1.96	2.75	48	48	-	-	-
Shamrock township	2 061	557	526	94.4	31	2.09	2.29	1 504	1 281	1.4	1.3	3.1
Spalding township	156	86	70	81.4	16	2.37	4.44	70	60	1.1	-	5.9
Spencer township	258	222	218	98.2	4	2.72	2.50	36	27	1.3	0.9	20.0
Tamarack city	48	30	26	86.7	4	1.92	2.25	18	14	-	-	-
Turner township	233	74	62	83.8	12	2.02	1.58	159	153	2.6	3.1	-
Verdon township	44	23	22	95.7	1	1.91	2.00	21	19	4.2	4.3	-
Wagner township	377	142	128	90.1	14	2.18	2.93	235	217	0.7	0.8	-
Waukenabo township	429	135	125	92.6	10	2.50	2.80	294	265	1.5	0.8	9.1
Wealthwood township	287	128	112	87.5	16	2.00	2.38	159	148	-	-	-
White Pine township	25	18	16	88.9	2	1.94	1.50	7	7	-	-	-
Williams township	142	67	59	88.1	8	2.32	2.00	75	69	-	-	-
Workman township	250	90	82	91.1	8	2.22	1.50	160	160	-	-	-
Anoka County	108 091	106 428	88 740	83.4	17 688	2.90	2.15	1 663	300	0.7	0.5	1.7
Andover city	8 205	8 107	7 760	95.7	347	3.32	2.34	98	8	0.6	0.6	1.1
Anoka city	7 398	7 262	4 090	56.3	3 172	2.74	1.92	136	10	1.0	0.4	1.9
Bethel city	155	149	128	85.9	21	2.99	2.86	6	-	3.9	-	22.2
Blaine city (part)	16 169	15 898	14 395	90.5	1 503	2.87	2.32	271	21	0.8	0.8	0.9
Burns township	1 136	1 123	1 097	97.7	26	3.17	2.96	13	-	0.4	0.2	10.3
Centerville city	1 094	1 077	1 007	93.5	70	3.03	2.16	17	6	0.6	0.5	1.4
Circle Pines city	1 708	1 697	1 581	93.2	116	2.82	1.72	11	2	0.2	0.1	0.9
Columbia Heights city	8 151	8 033	5 729	71.3	2 304	2.45	1.89	118	14	0.6	0.2	1.4
Columbus township	1 358	1 328	1 290	97.1	38	2.97	2.89	30	15	0.3	0.2	2.6
Coon Rapids city	22 828	22 578	18 142	80.4	4 436	2.81	2.30	250	38	0.6	0.5	1.1
East Bethel city	3 718	3 607	3 532	97.9	75	3.04	2.57	111	47	1.0	1.0	3.8
Fridley city	11 504	11 328	7 671	67.7	3 657	2.51	2.19	176	26	0.9	0.4	2.0
Ham Lake city	4 208	4 139	3 917	94.6	222	3.11	2.28	69	20	0.6	0.6	1.8
Hilltop city	426	400	265	66.3	135	1.90	1.87	26	-	5.7	2.9	10.6
Lexington city	879	847	599	70.7	248	2.74	2.30	32	7	1.4	0.7	3.1
Lino Lakes city	4 921	4 857	4 681	96.4	176	3.24	2.33	64	2	0.8	0.8	1.1
Linwood township	1 662	1 578	1 533	97.1	45	2.96	2.73	84	65	0.3	0.2	2.2
Oak Grove city	2 232	2 200	2 160	98.2	40	3.11	2.75	32	11	0.3	0.2	2.4
Ramsey city	5 946	5 906	5 756	97.5	150	3.15	2.49	40	4	0.3	0.3	2.0
St. Francis city	1 686	1 638	1 412	86.2	226	3.08	2.47	48	4	1.6	1.2	4.2
Spring Lake Park city (part)	2 707	2 676	1 995	74.6	681	2.69	1.90	31	-	0.7	0.3	2.0
Becker County	16 612	11 844	9 534	80.5	2 310	2.59	2.08	4 768	4 138	2.3	1.4	6.0
Atlanta township	46	44	35	79.5	9	2.54	2.67	2	-	2.2	2.8	-
Audubon city	191	175	104	59.4	71	2.87	2.07	16	1	3.3	3.7	2.7
Audubon township	224	162	148	91.4	14	2.59	2.36	62	53	1.8	2.0	-
Burlington township	524	463	419	90.5	44	2.82	2.02	61	39	1.3	0.7	6.4
Callaway city	77	70	55	78.6	15	2.78	3.13	7	-	4.1	-	16.7
Callaway township	103	94	86	91.5	8	2.77	2.75	9	5	-	-	-
Carsonville township	120	99	87	87.9	12	2.63	1.92	21	11	1.0	-	7.7
Cormorant township	977	422	401	95.0	21	2.31	1.86	555	541	1.6	1.5	4.5
Cuba township	90	87	76	87.4	11	2.34	2.73	3	1	-	-	-
Detroit township	1 186	899	811	90.2	88	2.62	2.67	287	256	0.9	0.6	3.3
Detroit Lakes city	3 782	3 319	2 137	64.4	1 182	2.36	1.72	463	264	3.6	2.2	6.0
Eagle View township	228	62	46	74.2	16	2.37	3.50	166	162	3.1	-	11.1
Elbow Lake CDP (part)	45	28	17	60.7	11	2.29	3.91	17	14	6.7	-	15.4
Erie township	823	596	562	94.3	34	2.73	2.32	227	200	1.2	0.9	5.6
Evergreen township	119	102	82	80.4	20	2.85	2.80	17	9	1.0	1.2	-
Forest township	144	32	31	96.9	1	1.84	1.00	112	111	-	-	-
Frazee city	553	504	317	62.9	187	2.63	2.29	49	3	6.7	2.2	13.4
Green Valley township	165	124	117	94.4	7	2.89	1.14	41	35	2.4	2.5	-

Table 11. **Housing Occupancy and Tenure: 2000**—Con.

[For information on confidentiality protection, nonsampling error, and definitions, see text]

State County County Subdivision Place	Total housing units	Occupied housing units: Total	Occupied housing units: Owner occupied: Number	Occupied housing units: Owner occupied: Percent of occupied housing units	Occupied housing units: Renter occupied	Occupied housing units: Average household size: Owner-occupied units	Occupied housing units: Average household size: Renter-occupied units	Vacant housing units: Total	Vacant housing units: For seasonal, recreational, or occasional use	Vacant housing units: Vacancy rate: Available housing	Vacant housing units: Vacancy rate: Home-owner	Vacant housing units: Vacancy rate: Rental
Becker County—Con.												
Hamden township	86	81	76	93.8	5	2.76	2.00	5	1	-	-	-
Height of Land township	385	244	231	94.7	13	2.64	2.23	141	134	-	-	-
Holmesville township	295	179	171	95.5	8	2.56	2.38	116	108	0.6	0.6	-
Lake Eunice township	1 165	506	462	91.3	44	2.37	2.32	659	641	1.0	0.9	2.2
Lake Park city	326	308	224	72.7	84	2.70	2.11	18	2	1.9	1.8	2.3
Lake Park township	188	149	145	97.3	4	2.41	3.00	39	35	-	-	-
Lake View township	1 246	662	608	91.8	54	2.62	2.48	584	556	1.8	1.6	3.6
Maple Grove township	329	147	125	85.0	22	2.75	2.77	182	163	3.9	3.1	8.3
Ogema city	73	62	52	83.9	10	2.29	2.40	11	3	1.6	-	9.1
Osage township	397	300	267	89.0	33	2.64	2.12	97	90	0.7	0.7	-
Pine Point township	145	132	80	60.6	52	3.04	3.38	13	5	2.9	2.4	3.7
Pine Point CDP (part)	106	99	52	52.5	47	3.23	3.43	7	1	2.9	1.9	4.1
Riceville township	37	35	32	91.4	3	3.13	1.00	2	-	-	-	-
Richwood township	246	225	212	94.2	13	2.67	3.31	21	11	0.9	0.9	-
Round Lake township	281	66	54	81.8	12	2.39	2.33	215	208	5.7	1.8	20.0
Elbow Lake CDP (part)	17	8	8	100.0	-	2.75	-	9	8	-	-	(X)
Pine Point CDP (part)	4	1	-	-	1	-	8.00	3	-	75.0	100.0	66.7
Runeberg township	153	130	119	91.5	11	3.05	2.18	23	16	3.0	3.3	-
Savannah township	106	58	56	96.6	2	2.84	1.50	48	43	1.7	-	33.3
Shell Lake township	247	135	132	97.8	3	2.35	1.33	112	111	-	-	-
Silver Leaf township	190	171	148	86.5	23	2.94	2.52	19	8	1.2	1.3	-
Spring Creek township	40	39	36	92.3	3	3.17	2.00	1	1	-	-	-
Spruce Grove township	151	131	112	85.5	19	2.78	2.47	20	14	1.5	-	9.5
Sugar Bush township	319	176	167	94.9	9	3.07	2.78	143	132	3.3	1.2	30.8
Toad Lake township	276	180	159	88.3	21	2.62	2.29	96	89	2.2	2.5	-
Two Inlets township	156	89	83	93.3	6	2.70	2.17	67	64	2.2	2.4	-
Walworth township	42	38	34	89.5	4	2.32	2.25	4	-	2.6	-	20.0
White Earth township	276	262	158	60.3	104	3.11	2.96	14	3	2.6	0.6	5.5
White Earth CDP	165	154	77	50.0	77	2.91	2.60	11	2	4.3	1.3	7.2
Wolf Lake city	22	17	14	82.4	3	2.00	1.00	5	2	-	-	-
Wolf Lake township	83	68	63	92.6	5	3.44	2.00	15	7	1.4	1.6	-
Beltrami County	16 989	14 337	10 684	74.5	3 653	2.72	2.38	2 652	1 974	2.0	1.1	4.4
Alaska township	135	81	71	87.7	10	2.56	1.50	54	43	-	-	-
Battle township	29	22	19	86.4	3	2.79	2.33	7	6	-	-	-
Bemidji city	4 948	4 669	2 532	54.2	2 137	2.40	2.02	279	42	2.9	1.5	4.5
Bemidji township	1 064	1 012	843	83.3	169	2.88	2.37	52	24	1.5	0.6	5.6
Benville township	49	28	25	89.3	3	2.20	3.33	21	20	-	-	-
Birch township	55	44	42	95.5	2	2.52	5.00	11	10	-	-	-
Blackduck city	324	304	204	67.1	100	2.31	1.79	20	5	4.4	2.4	8.3
Brook Lake UT	180	79	72	91.1	7	2.65	1.29	101	95	1.3	1.4	-
Buzzle township	134	114	108	94.7	6	2.54	2.00	20	13	2.6	2.7	-
Cormant township	101	72	66	91.7	6	2.97	1.83	29	20	4.0	4.3	-
Durand township	82	76	69	90.8	7	2.30	2.29	6	5	-	-	-
Eckles township	379	368	278	75.5	90	2.81	2.79	11	3	1.1	0.7	2.2
Frohn township	631	497	463	93.2	34	2.86	2.53	134	109	2.4	1.5	12.8
Funkley city	12	6	6	100.0	-	2.50	-	6	5	-	-	(X)
Grant Valley township	552	526	457	86.9	69	2.79	2.52	26	10	0.9	1.1	-
Hagali township	187	121	118	97.5	3	2.61	2.00	66	51	0.8	0.8	-
Hamre township	20	9	6	66.7	3	1.83	1.33	11	11	-	-	-
Hines township	312	244	230	94.3	14	2.76	2.86	68	56	2.4	1.7	12.5
Hornet township	106	80	76	95.0	4	2.89	1.75	26	22	-	-	-
Jones township	112	99	95	96.0	4	2.83	2.00	13	6	2.0	2.1	-
Kelliher city	140	121	86	71.1	35	2.41	1.66	19	1	4.7	4.4	5.4
Kelliher township	58	52	50	96.2	2	2.76	6.00	6	4	-	-	-
Lammers township	190	179	162	90.5	17	2.77	2.59	11	2	2.7	3.0	-
Langor township	85	68	65	95.6	3	2.75	2.33	17	13	-	-	-
Lee township	21	15	13	86.7	2	2.46	2.00	6	5	-	-	-
Liberty township	279	232	213	91.8	19	2.68	2.74	47	31	3.3	2.7	9.5
Lower Red Lake UT	1 378	1 323	837	63.3	486	3.64	4.05	55	12	0.6	0.1	1.4
Little Rock CDP	298	281	196	69.8	85	3.62	4.06	17	2	1.1	0.5	2.3
Ponemah CDP	215	209	126	60.3	83	3.90	4.60	6	-	0.5	-	1.2
Redby CDP	251	244	173	70.9	71	3.74	3.99	7	1	-	-	-
Red Lake CDP	421	400	215	53.8	185	3.40	3.68	21	9	1.0	-	2.1
Maple Ridge township	50	42	39	92.9	3	2.56	2.67	8	7	-	-	-
Minnie township	51	11	11	100.0	-	1.73	-	40	39	-	-	(X)
Moose Lake township	154	75	68	90.7	7	2.78	2.29	79	74	2.6	-	22.2
Nebish township	127	110	105	95.5	5	2.88	3.20	17	11	-	-	-
North Beltrami UT	52	17	16	94.1	1	2.63	1.00	35	34	-	-	-
Northern township	1 691	1 469	1 278	87.0	191	2.75	2.15	222	167	1.5	1.1	4.0
O'Brien township	25	23	20	87.0	3	2.35	3.00	2	2	-	-	-
Port Hope township	268	217	197	90.8	20	2.74	2.05	51	37	2.7	1.0	16.7
Quiring township	42	34	30	88.2	4	2.70	1.00	8	7	-	-	-
Roosevelt township	148	98	90	91.8	8	2.22	2.38	50	43	2.0	1.1	11.1
Shooks township	79	67	61	91.0	6	2.82	2.33	12	6	1.5	1.6	-
Shotley township	126	29	29	100.0	-	1.86	-	97	93	3.3	3.3	(X)
Shotley Brook UT	13	8	8	100.0	-	2.13	-	5	5	-	-	(X)
Solway city	32	27	25	92.6	2	2.48	3.50	5	-	3.6	3.8	-
Spruce Grove township	39	22	22	100.0	-	2.86	-	17	17	-	-	(X)
Steenerson township	28	11	11	100.0	-	2.55	-	17	16	8.3	-	100.0
Sugar Bush township	114	70	63	90.0	7	2.76	2.71	44	40	-	-	-
Summit township	108	98	94	95.9	4	2.57	1.00	10	9	-	-	-
Taylor township	66	42	39	92.9	3	2.69	1.00	24	24	-	-	-
Ten Lake township	502	312	260	83.3	52	3.06	4.04	190	160	2.2	0.8	8.8
Tenstrike city	110	83	75	90.4	8	2.40	1.88	27	24	2.4	2.6	-
Turtle Lake township	570	429	386	90.0	43	2.65	2.23	141	130	1.6	1.0	6.5
Turtle River city	38	34	28	82.4	6	2.29	1.83	4	4	-	-	-
Turtle River township	519	394	361	91.6	33	2.81	2.12	125	113	1.3	0.8	5.7
Upper Red Lake UT	32	10	10	100.0	-	2.50	-	22	19	-	-	(X)
Waskish township	313	61	59	96.7	2	1.88	2.50	252	249	1.6	-	33.3
Wilton city	80	73	66	90.4	7	2.62	1.86	7	4	1.4	-	12.5
Woodrow township	49	30	27	90.0	3	2.52	2.00	19	16	-	-	-

Table 11. **Housing Occupancy and Tenure: 2000**—Con.

[For information on confidentiality protection, nonsampling error, and definitions, see text]

State County County Subdivision Place	Total housing units	Occupied housing units: Total	Occupied housing units: Owner occupied: Number	Occupied housing units: Owner occupied: Percent of occupied housing units	Occupied housing units: Renter occupied	Occupied housing units: Average household size: Owner-occupied units	Occupied housing units: Average household size: Renter-occupied units	Vacant housing units: Total	Vacant housing units: For seasonal, recreational, or occasional use	Vacant housing units: Vacancy rate: Available housing	Vacant housing units: Vacancy rate: Home-owner	Vacant housing units: Vacancy rate: Rental
Benton County	13 460	13 065	8 795	67.3	4 270	2.88	1.90	395	79	1.5	0.7	3.0
Alberta township	256	251	237	94.4	14	3.14	2.07	5	-	-	-	-
Foley city	793	756	546	72.2	210	2.86	1.91	37	3	3.1	2.2	5.4
Gilman city	87	85	67	78.8	18	2.72	1.83	2	-	-	-	-
Gilmanton township	277	266	251	94.4	15	2.94	2.07	11	1	0.4	0.4	-
Glendorado township	264	251	235	93.6	16	3.17	2.50	13	2	0.4	-	5.9
Graham township	176	169	155	91.7	14	3.45	2.29	7	-	-	-	-
Granite Ledge township	233	229	217	94.8	12	3.02	2.50	4	1	0.9	0.9	-
Langola township	310	291	275	94.5	16	3.17	2.81	19	11	-	-	-
Mayhew Lake township	260	253	236	93.3	17	3.25	2.24	7	-	0.8	0.8	-
Maywood township	314	302	284	94.0	18	2.85	2.78	12	2	0.7	0.7	-
Minden township	636	627	578	92.2	49	2.92	2.04	9	3	0.5	-	5.8
Rice city	250	247	208	84.2	39	3.13	1.56	3	-	0.4	0.5	-
Ronneby city	7	6	6	100.0	-	2.67	-	1	-	14.3	-	100.0
Royalton city (part)	-	-	-	(X)	-	-	-	-	-	(X)	(X)	(X)
St. Cloud city (part)	3 029	2 952	1 036	35.1	1 916	2.51	1.91	77	5	2.1	0.4	2.9
St. George township	317	312	285	91.3	27	2.96	2.93	5	1	0.3	0.3	-
Sartell city (part)	872	841	406	48.3	435	2.75	1.69	31	3	2.7	1.9	3.3
Sauk Rapids city	4 017	3 921	2 589	66.0	1 332	2.86	1.90	96	3	1.6	1.0	2.7
Sauk Rapids township	274	270	199	73.7	71	2.93	1.96	4	1	0.7	0.5	1.4
Watab township	1 088	1 036	985	95.1	51	2.86	2.00	52	43	0.7	0.5	3.8
Big Stone County	3 171	2 377	2 022	85.1	355	2.44	1.98	794	433	7.9	5.3	20.4
Akron township	98	79	69	87.3	10	2.57	1.90	19	9	6.0	6.8	-
Almond township	67	61	51	83.6	10	2.78	1.70	6	1	3.2	1.9	9.1
Artichoke township	54	31	26	83.9	5	2.58	3.40	23	12	8.8	10.3	-
Barry city	17	12	10	83.3	2	2.30	1.00	5	1	7.7	9.1	-
Big Stone township	183	105	99	94.3	6	2.42	2.17	78	65	4.5	4.8	-
Ortonville city (part)	1	1	1	100.0	-	2.00	-	-	-	-	-	(X)
Browns Valley township	215	183	159	86.9	24	2.50	1.71	32	6	5.2	4.8	7.7
Beardsley city	148	125	107	85.6	18	2.18	1.61	23	4	7.4	7.0	10.0
Clinton city	230	195	165	84.6	30	2.45	1.40	35	4	10.6	6.8	26.8
Correll city	30	23	23	100.0	-	2.04	-	7	4	4.2	4.2	(X)
Foster township	169	57	54	94.7	3	2.22	1.00	112	107	5.0	5.3	-
Graceville city	283	257	212	82.5	45	2.30	1.44	26	3	6.2	1.9	22.4
Graceville township	62	54	40	74.1	14	3.55	4.50	8	2	5.3	7.0	-
Malta township	33	29	24	82.8	5	3.08	3.20	4	1	3.3	-	16.7
Moonshine township	58	55	50	90.9	5	2.76	2.40	3	-	5.2	2.0	28.6
Johnson city	16	16	14	87.5	2	2.07	1.50	-	-	-	-	-
Odessa city	66	55	52	94.5	3	2.10	1.33	11	3	11.3	11.9	-
Odessa township	78	61	57	93.4	4	2.46	1.75	17	9	6.2	5.0	20.0
Ortonville township	1 189	977	805	82.4	172	2.34	1.85	212	36	9.8	5.4	25.9
Ortonville city (part)	1 124	922	754	81.8	168	2.34	1.82	202	33	10.0	5.4	26.0
Otrey township	42	35	31	88.6	4	2.81	4.25	7	2	2.8	3.1	-
Prior township	265	79	70	88.6	9	2.67	4.00	186	168	11.2	12.5	-
Toqua township	32	29	25	86.2	4	3.00	3.00	3	-	-	-	-
Blue Earth County	21 971	21 062	13 988	66.4	7 074	2.64	2.11	909	265	1.8	1.1	3.2
Amboy city	268	242	200	82.6	42	2.53	1.67	26	2	5.1	2.0	17.6
Beauford township	163	159	134	84.3	25	2.87	2.32	4	1	1.2	1.5	-
Butternut Valley township	135	133	113	85.0	20	2.86	2.95	2	1	0.7	0.9	-
Cambria township	115	107	94	87.9	13	2.60	2.08	8	2	1.8	2.1	-
Ceresco township	102	94	76	80.9	18	2.59	3.22	8	2	1.1	1.3	-
Danville township	102	95	88	92.6	7	2.77	2.57	7	-	3.1	3.3	-
Decoria township	340	329	297	90.3	32	2.84	2.50	11	5	1.5	1.0	5.9
Eagle Lake city	663	651	548	84.2	103	2.82	2.37	12	1	1.2	0.5	4.6
Garden City township	278	268	245	91.4	23	2.60	2.70	10	2	1.1	1.2	-
Good Thunder city	233	217	182	83.9	35	2.82	2.23	16	1	5.2	2.2	18.6
Jamestown township	354	231	213	92.2	18	2.72	2.67	123	120	1.3	1.4	-
Judson township	238	232	210	90.5	22	2.54	2.45	6	2	1.3	0.9	4.3
Lake Crystal city	973	940	742	78.9	198	2.66	1.99	33	1	1.8	1.6	2.5
Le Ray township	335	295	273	92.5	22	2.90	2.50	40	32	1.0	0.7	4.3
Lime township	511	498	449	90.2	49	2.71	2.00	13	2	1.8	0.7	10.9
Lincoln township	94	90	81	90.0	9	2.57	2.11	4	1	1.1	-	10.0
Lyra township	145	138	117	84.8	21	2.79	2.43	7	1	2.8	2.5	4.5
McPherson township	170	167	150	89.8	17	2.84	2.59	3	-	-	-	-
Madison Lake city	370	319	239	74.9	80	2.82	2.04	51	44	2.1	1.2	4.8
Mankato city (part)	12 759	12 367	6 543	52.9	5 824	2.51	2.09	392	27	1.7	0.9	2.6
Mankato township	636	626	582	93.0	44	2.94	2.68	10	3	0.3	0.2	2.2
Mapleton city	656	637	502	78.8	135	2.65	1.90	19	2	2.3	1.4	5.6
Mapleton township	117	112	105	93.8	7	2.84	1.71	5	2	1.8	0.9	12.5
Medo township	131	126	110	87.3	16	3.02	2.63	5	-	2.3	1.8	5.9
Minnesota Lake city (part)	-	-	-	(X)	-	-	-	-	-	(X)	(X)	(X)
North Mankato city (part)	-	-	-	(X)	-	-	-	-	-	(X)	(X)	(X)
Pemberton city	86	84	81	96.4	3	2.95	2.33	2	-	2.3	2.4	-
Pleasant Mound township	108	96	75	78.1	21	2.43	2.52	12	1	1.0	1.3	-
Rapidan township	409	393	343	87.3	50	2.69	2.76	16	6	1.0	0.6	3.8
St. Clair city	305	295	250	84.7	45	3.03	1.53	10	1	2.3	2.3	2.2
Shelby township	121	114	96	84.2	18	2.67	2.11	7	-	2.6	3.0	-
Skyline city	125	124	122	98.4	2	2.66	1.00	1	-	0.8	0.8	-
South Bend township	559	527	415	78.7	112	2.60	2.62	32	2	4.0	1.0	13.8
Sterling township	114	111	97	87.4	14	2.57	1.93	3	-	2.6	2.0	6.7
Vernon Center city	137	132	121	91.7	11	2.79	1.91	5	-	2.9	3.2	-
Vernon Center township	119	113	95	84.1	18	2.69	2.50	6	1	1.7	2.1	-
Brown County	11 163	10 598	8 476	80.0	2 122	2.57	1.86	565	32	2.7	1.2	8.3
Albin township	132	126	110	87.3	16	2.65	2.31	6	-	-	-	-
Bashaw township	102	97	77	79.4	20	2.52	3.05	5	-	-	-	-
Burnstown township	119	106	89	84.0	17	2.52	2.12	13	1	4.5	4.3	5.6
Cobden city	29	23	18	78.3	5	2.72	2.40	6	-	11.5	14.3	-
Comfrey city (part)	165	155	132	85.2	23	2.34	1.57	10	1	4.9	1.5	20.7
Cottonwood township	346	340	308	90.6	32	2.81	2.25	6	-	0.3	0.3	-
Eden township	132	123	106	86.2	17	2.63	2.47	9	1	3.1	2.8	5.6
Evan city	42	37	35	94.6	2	2.51	1.50	5	2	2.6	2.8	-
Hanska city	196	187	158	84.5	29	2.53	1.48	9	-	3.1	2.5	6.5
Home township	237	227	196	86.3	31	2.96	2.81	10	1	1.3	0.5	6.1

Table 11. **Housing Occupancy and Tenure: 2000**—Con.

[For information on confidentiality protection, nonsampling error, and definitions, see text]

State County County Subdivision Place	Total housing units	Occupied housing units: Total	Occupied housing units: Owner occupied: Number	Occupied housing units: Owner occupied: Percent of occupied housing units	Occupied housing units: Renter occupied	Occupied housing units: Average household size: Owner-occupied units	Occupied housing units: Average household size: Renter-occupied units	Vacant housing units: Total	Vacant housing units: For seasonal, recreational, or occasional use	Vacant housing units: Vacancy rate: Available housing	Vacant housing units: Vacancy rate: Home-owner	Vacant housing units: Vacancy rate: Rental
Brown County—Con.												
Lake Hanska township	135	124	102	82.3	22	2.68	2.23	11	-	-	-	-
Leavenworth township	125	120	108	90.0	12	2.81	2.67	5	-	2.4	2.7	-
Linden township	124	122	104	85.2	18	2.86	2.56	2	-	-	-	-
Milford township	279	269	246	91.4	23	3.01	2.26	10	2	1.5	1.2	4.2
Mulligan township	101	93	81	87.1	12	2.65	2.50	8	-	2.1	-	14.3
New Ulm city	5 736	5 494	4 234	77.1	1 260	2.48	1.75	242	20	2.3	1.0	6.4
North Star township	110	105	92	87.6	13	3.07	3.31	5	-	0.9	1.1	-
Prairieville township	122	119	101	84.9	18	2.85	3.22	3	-	-	-	-
Sigel township	158	151	134	88.7	17	2.90	2.53	7	1	-	-	-
Sleepy Eye city	1 591	1 479	1 119	75.7	360	2.57	1.75	112	2	4.7	1.9	12.4
Springfield city	968	897	751	83.7	146	2.44	1.77	71	1	4.7	1.1	19.8
Stark township	140	137	119	86.9	18	2.83	2.61	3	-	0.7	0.8	-
Stately township	74	67	56	83.6	11	3.21	2.36	7	-	4.3	-	21.4
Carlton County	13 721	12 064	9 909	82.1	2 155	2.62	1.97	1 657	1 099	1.5	0.8	4.5
Atkinson township	198	124	120	96.8	4	2.55	3.25	74	61	1.6	1.6	-
Automba township	94	52	47	90.4	5	2.74	1.60	42	34	-	-	-
Barnum city	249	226	155	68.6	71	2.48	1.97	23	3	7.0	3.1	14.5
Barnum township	576	375	354	94.4	21	2.64	2.10	201	179	1.3	1.1	4.5
Beseman township	81	54	49	90.7	5	2.71	3.20	27	15	3.6	2.0	16.7
Blackhoof township	325	276	258	93.5	18	2.73	2.67	49	41	0.7	0.4	5.3
Carlton city	325	306	203	66.3	103	2.46	1.74	19	-	3.2	1.0	7.2
Clear Creek UT	132	48	43	89.6	5	2.44	2.60	84	71	4.0	4.4	-
Cloquet city	4 805	4 636	3 420	73.8	1 216	2.52	1.98	169	13	1.6	0.7	3.9
Cromwell city	94	65	54	83.1	11	1.98	3.27	29	24	3.0	1.8	8.3
Eagle township	383	232	214	92.2	18	2.47	2.06	151	132	0.4	0.5	-
Holyoke township	140	82	73	89.0	9	2.27	1.44	58	45	5.7	6.4	-
Kalevala township	181	125	113	90.4	12	2.43	2.25	56	38	2.3	2.6	-
Kettle River city	88	75	56	74.7	19	2.52	1.42	13	2	8.5	6.7	13.6
Lakeview township	146	84	80	95.2	4	2.29	2.75	62	55	-	-	-
Mahtowa township	211	189	176	93.1	13	2.64	2.23	22	14	0.5	0.6	-
Moose Lake city	628	577	328	56.8	249	2.42	1.52	51	9	2.7	2.4	3.1
Moose Lake township	450	366	336	91.8	30	2.68	1.77	84	64	1.1	0.3	9.1
North Carlton UT	443	329	260	79.0	69	2.90	2.28	114	81	1.5	0.8	4.2
Perch Lake township	506	385	321	83.4	64	2.64	2.34	121	113	0.8	0.9	-
Scanlon city	374	365	334	91.5	31	2.34	1.81	9	-	1.6	0.9	8.8
Silver township	169	148	135	91.2	13	2.64	2.46	21	12	1.3	1.5	-
Silver Brook township	220	209	195	93.3	14	2.91	2.93	11	6	0.5	0.5	-
Skelton township	160	128	121	94.5	7	2.93	2.43	32	21	0.8	-	12.5
Split Rock township	100	55	51	92.7	4	2.27	2.00	45	26	-	-	-
Thomson city	67	64	61	95.3	3	2.43	1.67	3	1	-	-	-
Thomson township	1 555	1 527	1 455	95.3	72	2.89	2.14	28	7	0.3	0.3	-
Twin Lakes township	715	681	635	93.2	46	2.78	2.37	34	21	0.4	-	6.1
Wrenshall city	120	111	100	90.1	11	2.80	2.55	9	1	4.3	2.0	21.4
Wrenshall township	142	128	124	96.9	4	2.56	2.00	14	10	0.8	0.8	-
Wright city	44	42	38	90.5	4	2.18	2.50	2	-	-	-	-
Carver County	24 883	24 356	20 332	83.5	4 024	2.99	2.11	527	124	0.9	0.6	2.7
Benton township	311	307	267	87.0	40	3.11	2.70	4	-	-	-	-
Camden township	327	316	296	93.7	20	3.03	2.90	11	3	-	-	-
Carver city	467	458	393	85.8	65	2.86	2.18	9	-	1.7	1.8	1.5
Chanhassen city (part)	7 013	6 914	6 195	89.6	719	3.05	2.01	99	35	0.4	0.4	0.6
Chaska city	6 235	6 104	4 592	75.2	1 512	3.04	2.17	131	12	1.4	0.6	3.6
Chaska township	66	65	56	86.2	9	2.54	1.33	1	-	-	-	-
Cologne city	392	385	334	86.8	51	2.74	1.90	7	-	0.8	0.6	1.9
Dahlgren township	483	479	429	89.6	50	3.02	3.16	4	3	-	-	-
Hamburg city	209	206	168	81.6	38	2.78	1.87	3	1	0.5	-	2.6
Hancock township	125	121	108	89.3	13	3.13	2.23	4	-	-	-	-
Hollywood township	382	371	323	87.1	48	3.02	2.65	11	1	0.8	0.9	-
Laketown township	665	637	602	94.5	35	2.95	2.43	28	21	0.5	0.3	2.8
Mayer city	205	199	170	85.4	29	2.92	2.00	6	1	1.0	0.6	3.3
New Germany city	147	143	111	77.6	32	2.54	2.00	4	1	1.4	1.8	-
Norwood Young America city	1 201	1 171	853	72.8	318	2.90	1.99	30	3	1.5	0.7	3.6
San Francisco township	300	293	273	93.2	20	3.08	2.30	7	2	0.7	0.4	4.8
Victoria city	1 410	1 367	1 252	91.6	115	2.97	2.08	43	15	1.3	1.1	3.4
Waconia city	2 646	2 568	1 960	76.3	608	2.86	1.84	78	14	1.7	1.0	3.9
Waconia township	443	429	395	92.1	34	2.98	3.12	14	4	0.9	1.0	-
Watertown city	1 100	1 078	863	80.1	215	2.87	2.08	22	2	0.7	0.6	1.4
Watertown township	485	478	438	91.6	40	2.89	2.85	7	4	-	-	-
Young America township	271	267	254	95.1	13	3.08	3.15	4	2	0.4	0.4	-
Cass County	21 286	10 893	9 358	85.9	1 535	2.46	2.41	10 393	9 582	2.6	2.2	5.0
Ansel township	38	33	32	97.0	1	3.13	1.00	5	3	2.9	3.0	-
Backus city	194	123	88	71.5	35	2.49	2.63	71	56	5.4	5.4	5.4
Barclay township	285	212	192	90.6	20	2.53	1.55	73	59	2.8	3.0	-
Becker township	203	169	151	89.3	18	2.97	2.06	34	20	1.7	1.9	-
Bena city	72	48	38	79.2	10	2.21	2.60	24	11	-	-	-
Beulah township	112	28	28	100.0	-	2.04	-	84	82	3.4	3.4	(X)
Birch Lake township	647	259	242	93.4	17	2.22	2.06	388	373	1.1	0.8	5.6
Blind Lake township	90	31	27	87.1	4	2.89	2.50	59	59	-	-	-
Boy Lake township	204	58	55	94.8	3	2.27	2.33	146	143	3.3	1.8	25.0
Boy River city	27	18	18	100.0	-	2.11	-	9	7	5.3	5.3	(X)
Boy River township	45	36	33	91.7	3	2.91	1.33	9	7	2.7	2.9	-
Bull Moose township	54	38	33	86.8	5	2.67	3.80	16	15	-	-	-
Bungo township	48	40	38	95.0	2	2.84	1.50	8	7	2.4	2.6	-
Byron township	59	48	41	85.4	7	2.61	1.57	11	5	2.0	2.4	-
Cass Lake city	384	331	177	53.5	154	2.52	2.66	53	11	8.3	3.8	13.0
Chickamaw Beach city	110	63	63	100.0	-	2.35	-	47	46	-	-	(X)
Crooked Lake township	1 023	249	242	97.2	7	2.02	1.29	774	750	4.2	4.3	-
Deerfield township	117	53	52	98.1	1	2.94	1.00	64	64	-	-	-
East Cass UT	49	21	20	95.2	1	2.10	1.00	28	23	-	-	-
East Gull Lake city	709	370	328	88.6	42	2.72	2.02	339	329	1.6	1.8	-
Fairview township	410	224	212	94.6	12	2.53	2.58	186	177	0.9	0.9	-
Federal Dam city	81	43	39	90.7	4	2.38	2.00	38	28	14.0	15.2	-
Gould township	196	95	65	68.4	30	2.49	2.90	101	92	4.0	5.8	-

Table 11. **Housing Occupancy and Tenure: 2000**—Con.

[For information on confidentiality protection, nonsampling error, and definitions, see text]

State County County Subdivision Place	Total housing units	Occupied housing units: Total	Occupied housing units: Owner occupied: Number	Occupied housing units: Owner occupied: Percent of occupied housing units	Occupied housing units: Renter occupied	Occupied housing units: Average household size: Owner-occupied units	Occupied housing units: Average household size: Renter-occupied units	Vacant housing units: Total	Vacant housing units: For seasonal, recreational, or occasional use	Vacant housing units: Vacancy rate: Available housing	Vacant housing units: Vacancy rate: Homeowner	Vacant housing units: Vacancy rate: Rental
Cass County—Con.												
Hackensack city	187	132	87	65.9	45	2.34	1.80	55	36	4.3	3.3	6.3
Hiram township	630	157	152	96.8	5	2.15	1.40	473	457	4.3	4.4	-
Home Brook township	84	72	69	95.8	3	2.64	2.00	12	6	1.4	1.4	-
Inguadona township	213	86	83	96.5	3	2.20	2.33	127	110	7.5	7.8	-
Kego township	628	200	187	93.5	13	2.29	2.77	428	413	2.0	2.1	-
Lake Shore city	858	436	412	94.5	24	2.23	2.04	422	397	2.5	1.0	22.6
Leech Lake township	285	155	137	88.4	18	2.48	2.44	130	125	-	-	-
Lima township	58	40	39	97.5	1	2.74	4.00	18	14	-	-	-
Longville city	150	103	92	89.3	11	1.76	1.64	47	35	7.2	6.1	15.4
Loon Lake township	185	143	135	94.4	8	2.65	2.25	42	33	2.1	2.2	-
McKinley township	75	47	43	91.5	4	2.67	3.75	28	17	6.0	4.4	20.0
Maple township	119	108	97	89.8	11	2.75	2.18	11	6	3.6	4.0	-
May township	330	265	238	89.8	27	2.77	2.63	65	31	1.1	0.8	3.6
Meadow Brook township	230	80	76	95.0	4	2.32	1.75	150	141	1.2	1.3	-
Moose Lake township	61	49	41	83.7	8	3.00	2.38	12	8	-	-	-
Motley city (part)	2	1	1	100.0	-	2.00	-	1	-	-	-	(X)
North Cass UT	274	119	87	73.1	32	2.54	3.97	155	148	-	-	-
North Central Cass UT	55	10	8	80.0	2	2.38	2.50	45	44	-	-	-
Otter Tail Peninsula township	91	22	19	86.4	3	2.00	1.67	69	66	8.3	9.5	-
Pike Bay township	724	528	388	73.5	140	3.02	3.38	196	171	2.2	1.8	3.4
Pillager city	181	167	123	73.7	44	2.54	2.18	14	7	2.3	3.1	-
Pine Lake township	262	81	75	92.6	6	2.15	1.50	181	177	1.2	1.3	-
Pine River city	464	438	246	56.2	192	2.17	1.92	26	4	2.4	2.0	3.0
Pine River township	469	394	357	90.6	37	2.62	3.38	75	56	0.3	0.3	-
Ponto Lake township	835	253	241	95.3	12	2.12	1.67	582	574	0.8	0.8	-
Poplar township	79	61	56	91.8	5	2.95	1.60	18	12	3.2	1.8	16.7
Powers township	800	340	313	92.1	27	2.39	2.74	460	441	2.0	2.2	-
Remer city	198	178	133	74.7	45	2.22	1.71	20	4	5.3	5.7	4.3
Remer township	96	73	67	91.8	6	2.55	2.00	23	16	1.4	1.5	-
Rogers township	210	25	24	96.0	1	1.75	1.00	185	176	3.8	4.0	-
Salem township	54	33	33	100.0	-	2.36	-	21	17	2.9	-	100.0
Shingobee township	1 194	652	583	89.4	69	2.43	2.51	542	502	2.8	2.0	9.2
Slater township	175	92	87	94.6	5	2.39	2.20	83	70	4.2	2.2	28.6
Smoky Hollow township	109	28	28	100.0	-	2.18	-	81	79	-	-	(X)
Sylvan township	1 083	717	663	92.5	54	2.76	2.50	366	324	1.9	1.8	3.6
Thunder Lake township	541	134	121	90.3	13	1.94	2.08	407	370	9.5	10.4	-
Torrey township	172	57	56	98.2	1	2.14	2.00	115	102	-	-	-
Trelipe township	271	81	78	96.3	3	2.18	1.33	190	183	2.4	2.5	-
Turtle Lake township	610	271	228	84.1	43	2.47	3.16	339	316	2.5	3.0	-
Wabedo township	650	175	168	96.0	7	2.11	2.86	475	461	2.2	1.8	12.5
Wahnena UT	86	67	60	89.6	7	3.05	2.00	19	16	1.5	1.6	-
Walden township	166	143	125	87.4	18	2.79	2.89	23	10	4.0	3.8	5.3
Walker city	517	449	294	65.5	155	2.36	1.78	68	42	3.4	2.0	6.1
Wilkinson township	179	106	92	86.8	14	2.47	3.07	73	65	1.9	1.1	6.7
Wilson township	228	208	188	90.4	20	2.62	2.90	20	13	1.0	1.1	-
Woodrow township	1 261	327	314	96.0	13	2.03	2.23	934	920	1.2	1.3	-
Chippewa County	5 855	5 361	4 106	76.6	1 255	2.53	1.90	494	46	4.5	2.2	11.6
Big Bend township	124	105	87	82.9	18	2.43	2.56	19	5	4.5	5.4	-
Clara City city	629	591	475	80.4	116	2.37	1.48	38	2	3.4	1.2	11.5
Crate township	102	84	71	84.5	13	3.00	2.62	18	-	3.4	2.7	7.1
Grace township	55	50	42	84.0	8	2.60	3.13	5	-	7.4	6.7	11.1
Granite Falls township	95	88	81	92.0	7	2.56	2.14	7	2	2.2	2.4	-
Granite Falls city (part)	514	464	289	62.3	175	2.52	1.82	50	8	6.3	1.4	13.4
Havelock township	76	71	61	85.9	10	2.72	2.30	5	-	1.4	1.6	-
Kragero township	79	64	58	90.6	6	2.52	3.00	15	7	4.5	3.3	14.3
Leenthrop township	104	99	89	89.9	10	2.79	3.20	5	-	2.0	1.1	9.1
Lone Tree township	94	86	70	81.4	16	2.93	3.19	8	-	1.1	1.4	-
Louriston township	71	68	53	77.9	15	2.81	4.13	3	-	-	-	-
Mandt township	83	74	65	87.8	9	2.35	2.44	9	-	2.6	3.0	-
Maynard city	181	163	135	82.8	28	2.47	1.96	18	-	7.9	7.5	9.7
Milan city	176	150	117	78.0	33	2.32	1.64	26	6	9.1	3.3	25.0
Montevideo city	2 551	2 353	1 662	70.6	691	2.44	1.75	198	7	5.2	1.9	12.1
Rheiderland township	115	104	94	90.4	10	3.11	3.60	11	-	-	-	-
Rosewood township	123	115	107	93.0	8	2.74	1.25	8	2	1.7	0.9	11.1
Sparta township	326	311	283	91.0	28	2.65	2.29	15	-	2.5	1.7	9.7
Stoneham township	96	86	76	88.4	10	3.11	2.40	10	1	1.1	1.3	-
Tunsberg township	75	68	57	83.8	11	2.82	2.00	7	5	1.4	1.7	-
Watson city	98	86	71	82.6	15	2.35	2.80	12	1	9.5	5.3	25.0
Woods township	88	81	63	77.8	18	3.00	2.94	7	-	2.4	3.1	-
Chisago County	15 533	14 454	12 587	87.1	1 867	2.90	2.07	1 079	679	1.1	1.0	2.5
Amador township	282	264	248	93.9	16	2.85	2.38	18	10	-	-	-
Center City city	214	194	182	93.8	12	2.69	2.08	20	15	-	-	-
Chisago City city	1 107	1 038	649	62.5	389	2.80	1.78	69	37	2.0	1.5	2.8
Chisago Lake township	1 269	1 127	1 068	94.8	59	2.94	2.08	142	120	0.8	0.6	4.8
Fish Lake township	746	617	586	95.0	31	2.80	2.58	129	107	0.5	0.2	6.1
Franconia township	340	316	296	93.7	20	3.09	2.30	24	16	0.6	0.3	4.8
Harris city	393	377	340	90.2	37	3.05	2.30	16	7	1.0	0.9	2.6
Lent township	667	657	637	97.0	20	3.04	2.75	10	1	0.3	0.3	-
Lindstrom city	1 322	1 225	1 038	84.7	187	2.58	1.82	97	50	2.0	1.7	3.6
Nessel township	921	668	636	95.2	32	2.63	2.22	253	230	1.3	1.2	3.0
North Branch city	2 900	2 815	2 441	86.7	374	2.97	2.06	85	1	1.7	1.8	1.6
Rush City city	724	705	455	64.5	250	2.70	2.24	19	-	1.0	0.7	1.6
Rushseba township	313	274	259	94.5	15	2.76	3.53	39	25	0.4	0.4	-
Shafer city	129	124	107	86.3	17	2.87	2.12	5	-	3.9	3.6	5.6
Shafer township	233	219	207	94.5	12	2.97	2.58	14	8	0.9	1.0	-
Stacy city	474	466	412	88.4	54	2.82	2.15	8	-	0.6	0.2	3.6
Sunrise township	568	538	512	95.2	26	2.97	2.77	30	11	0.7	0.6	3.7
Taylors Falls city	386	369	282	76.4	87	2.78	1.90	17	9	0.8	0.4	2.2
Wyoming city	1 055	1 023	832	81.3	191	3.15	2.05	32	3	0.7	0.5	1.5
Wyoming township	1 490	1 438	1 400	97.4	38	3.05	2.76	52	29	0.8	0.6	5.0

Table 11. **Housing Occupancy and Tenure: 2000**—Con.

[For information on confidentiality protection, nonsampling error, and definitions, see text]

State County County Subdivision Place	Total housing units	Occupied housing units: Total	Owner occupied: Number	Owner occupied: Percent of occupied housing units	Renter occupied	Average household size: Owner-occupied units	Average household size: Renter-occupied units	Vacant housing units: Total	For seasonal, recreational, or occasional use	Vacancy rate: Available housing	Vacancy rate: Home-owner	Vacancy rate: Rental
Clay County	19 746	18 670	13 371	71.6	5 299	2.71	2.06	1 076	131	2.8	1.2	6.7
Alliance township	106	95	89	93.7	6	2.62	2.17	11	1	-	-	-
Barnesville city	923	865	707	81.7	158	2.60	1.62	58	-	2.7	1.3	8.7
Barnesville township	60	55	52	94.5	3	2.71	2.67	5	-	1.8	1.9	-
Comstock city	49	47	44	93.6	3	2.57	3.33	2	-	-	-	-
Cromwell township	111	108	104	96.3	4	2.98	3.25	3	-	2.7	2.8	-
Dilworth city	1 238	1 160	824	71.0	336	2.70	2.30	78	8	3.0	1.3	6.9
Eglon township	159	152	147	96.7	5	2.90	2.60	7	-	0.7	0.7	-
Elkton township	109	104	101	97.1	3	2.71	3.00	5	1	1.0	-	25.0
Elmwood township	147	135	127	94.1	8	2.77	2.38	12	2	4.3	4.5	-
Felton city	97	91	72	79.1	19	2.51	1.84	6	1	2.2	1.4	5.0
Felton township	49	41	35	85.4	6	2.60	2.83	8	1	2.4	-	14.3
Flowing township	34	33	30	90.9	3	3.03	2.00	1	1	-	-	-
Georgetown city	56	50	45	90.0	5	2.42	3.20	6	-	3.8	4.3	-
Georgetown township	71	69	64	92.8	5	2.70	3.00	2	-	-	-	-
Glyndon city	403	359	307	85.5	52	3.03	2.27	44	2	6.5	2.8	23.5
Glyndon township	114	97	89	91.8	8	2.88	3.13	17	2	3.0	3.3	-
Goose Prairie township	69	64	59	92.2	5	3.10	3.20	5	1	3.0	3.3	-
Hagen township	72	56	49	87.5	7	2.88	1.71	16	1	5.1	5.8	-
Hawley city	787	744	538	72.3	206	2.71	1.79	43	-	4.0	1.8	9.3
Hawley township	153	147	142	96.6	5	3.08	4.20	6	1	0.7	0.7	-
Highland Grove township	112	104	100	96.2	4	2.89	3.75	8	3	-	-	-
Hitterdal city	102	86	75	87.2	11	2.37	2.09	16	1	8.5	5.1	26.7
Holy Cross township	59	47	44	93.6	3	2.80	2.00	12	-	6.0	4.3	25.0
Humboldt township	84	82	76	92.7	6	2.96	2.33	2	-	-	-	-
Keene township	51	47	44	93.6	3	2.75	2.00	4	-	-	-	-
Kragnes township	123	114	107	93.9	7	2.84	2.14	9	-	2.6	2.7	-
Kurtz township	104	101	99	98.0	2	2.86	2.50	3	-	-	-	-
Moland township	129	124	105	84.7	19	2.81	2.37	5	1	0.8	0.9	-
Moorhead city	12 180	11 660	7 430	63.7	4 230	2.65	2.05	520	30	2.9	0.8	6.3
Moorhead township	160	153	147	96.1	6	2.85	3.83	7	1	0.6	-	14.3
Morken township	75	67	60	89.6	7	3.10	2.43	8	-	-	-	-
Oakport township	589	572	553	96.7	19	2.97	1.84	17	4	1.4	1.4	-
Oakport CDP	462	446	440	98.7	6	3.00	2.50	16	4	1.8	1.8	-
Parke township	227	167	155	92.8	12	2.71	2.50	60	51	0.6	0.6	-
Riverton township	166	159	150	94.3	9	2.93	2.44	7	2	0.6	-	10.0
Sabin city	158	152	143	94.1	9	2.84	1.67	6	1	2.6	2.7	-
Skree township	64	62	56	90.3	6	2.73	2.17	2	1	-	-	-
Spring Prairie township	116	111	94	84.7	17	3.17	3.88	5	-	0.9	1.1	-
Tansem township	93	79	72	91.1	7	2.86	2.29	14	8	3.7	2.7	12.5
Ulen city	228	203	139	68.5	64	2.47	1.75	25	4	4.7	4.1	5.9
Ulen township	70	61	57	93.4	4	2.72	2.00	9	2	7.6	6.6	20.0
Viding township	49	47	40	85.1	7	2.55	3.14	2	-	2.1	2.4	-
Clearwater County	4 114	3 330	2 718	81.6	612	2.56	2.12	784	533	2.7	2.1	5.0
Bagley city	603	553	318	57.5	235	2.29	1.71	50	5	4.8	4.8	4.9
Bear Creek township	86	44	44	100.0	-	2.43	-	42	37	4.3	2.2	100.0
Clearbrook city	259	237	140	59.1	97	2.29	1.70	22	5	4.8	1.4	9.3
Clover township	59	49	42	85.7	7	2.38	2.29	10	7	-	-	-
Copley township	350	327	299	91.4	28	2.61	2.86	23	8	1.2	1.0	3.4
Dudley township	133	123	117	95.1	6	3.00	2.33	10	6	1.6	1.7	-
Eddy township	151	133	120	90.2	13	2.48	1.92	18	2	1.5	1.6	-
Falk township	95	87	77	88.5	10	2.94	3.50	8	4	2.2	2.5	-
Gonvick city	154	137	107	78.1	30	2.20	1.97	17	3	2.8	0.9	9.1
Greenwood township	44	35	32	91.4	3	2.72	3.00	9	2	2.8	3.0	-
Hangaard township	7	4	3	75.0	1	2.33	1.00	3	-	-	-	-
Holst township	151	130	120	92.3	10	2.43	2.50	21	7	1.5	1.6	-
Itasca township	117	56	52	92.9	4	2.40	2.75	61	52	3.4	3.7	-
La Prairie township	144	109	69	63.3	40	3.06	4.00	35	30	1.8	2.8	-
Elbow Lake CDP (part)	-	-	-	(X)	-	-	-	-	-	(X)	(X)	(X)
Rice Lake CDP	65	61	35	57.4	26	3.51	3.96	4	3	-	-	-
Leon township	148	135	123	91.1	12	2.55	2.58	13	5	2.9	3.1	-
Leonard city	19	17	16	94.1	1	1.69	2.00	2	2	-	-	-
Minerva township	120	97	83	85.6	14	2.96	2.64	23	17	2.0	2.4	-
Moose Creek township	110	96	90	93.8	6	2.44	1.17	14	12	-	-	-
Nora township	174	149	137	91.9	12	2.72	2.50	25	17	1.3	0.7	7.7
North Clearwater UT	28	27	19	70.4	8	3.53	2.25	1	-	-	-	-
Pine Lake township	255	139	130	93.5	9	2.37	1.78	116	102	2.8	2.3	10.0
Popple township	238	207	188	90.8	19	2.70	2.95	31	16	1.4	1.1	5.0
Rice township	101	56	47	83.9	9	2.51	1.78	45	43	1.8	-	10.0
Shevlin city	76	69	63	91.3	6	2.41	1.33	7	1	8.0	8.7	-
Shevlin township	157	148	132	89.2	16	2.91	2.69	9	2	0.7	0.8	-
Sinclair township	137	79	71	89.9	8	2.27	1.75	58	53	2.5	1.4	11.1
South Clearwater UT	121	31	27	87.1	4	2.30	2.50	90	90	-	-	-
Winsor township	77	56	52	92.9	4	2.67	1.75	21	5	5.1	5.5	-
Cook County	4 708	2 350	1 839	78.3	511	2.29	1.77	2 358	2 255	2.2	1.0	6.4
East Cook UT	1 128	372	318	85.5	54	2.22	2.00	756	742	0.5	0.6	-
Grand Marais city	722	645	414	64.2	231	2.26	1.55	77	44	3.9	1.9	7.2
Grand Portage UT	286	247	165	66.8	82	2.38	2.00	39	27	2.4	2.4	2.4
Lutsen township	611	172	141	82.0	31	2.13	1.94	439	427	5.0	-	22.5
Schroeder township	210	84	76	90.5	8	2.26	1.88	126	119	4.5	-	33.3
Tofte township	225	102	86	84.3	16	2.26	2.00	123	118	1.0	1.1	-
West Cook UT	1 526	728	639	87.8	89	2.35	1.90	798	778	0.8	0.6	2.2
Cottonwood County	5 376	4 917	3 955	80.4	962	2.47	2.07	459	52	4.2	2.8	9.3
Amboy township	79	73	61	83.6	12	2.36	2.33	6	1	-	-	-
Amo township	63	52	38	73.1	14	2.76	2.50	11	2	-	-	-
Ann township	84	75	68	90.7	7	2.46	3.43	9	-	3.8	1.4	22.2
Bingham Lake city	65	60	53	88.3	7	2.79	2.71	5	1	4.8	5.4	-
Carson township	125	116	102	87.9	14	2.73	2.36	9	-	1.7	1.9	-
Comfrey city (part)	6	5	5	100.0	-	2.00	-	1	-	-	-	(X)
Dale township	70	65	56	86.2	9	2.41	2.11	5	2	1.5	1.8	-
Delton township	58	55	47	85.5	8	2.64	2.75	3	1	-	-	-
Germantown township	92	80	71	88.8	9	2.85	2.44	12	1	7.0	7.8	-
Great Bend township	140	125	107	85.6	18	2.63	2.50	15	2	2.3	2.7	-

Table 11. **Housing Occupancy and Tenure: 2000**—Con.

[For information on confidentiality protection, nonsampling error, and definitions, see text]

State County County Subdivision Place	Total housing units	Occupied housing units: Total	Occupied housing units: Owner occupied: Number	Occupied housing units: Owner occupied: Percent of occupied housing units	Occupied housing units: Renter occupied	Occupied housing units: Average household size: Owner-occupied units	Occupied housing units: Average household size: Renter-occupied units	Vacant housing units: Total	Vacant housing units: For seasonal, recreational, or occasional use	Vacant housing units: Vacancy rate: Available housing	Vacant housing units: Vacancy rate: Home-owner	Vacant housing units: Vacancy rate: Rental
Cottonwood County—Con.												
Highwater township	74	66	57	86.4	9	2.53	2.78	8	2	4.3	3.4	10.0
Jeffers city	200	184	151	82.1	33	2.15	2.15	16	1	2.1	1.9	2.9
Lakeside township	102	97	85	87.6	12	2.67	2.33	5	1	1.0	1.2	-
Midway township	112	105	94	89.5	11	2.69	4.00	7	1	4.5	1.1	26.7
Mountain Lake city	896	817	658	80.5	159	2.52	1.97	79	6	5.0	1.6	16.8
Mountain Lake township	101	99	72	72.7	27	3.68	4.52	2	1	1.0	-	3.6
Rose Hill township	76	69	61	88.4	8	2.72	2.88	7	1	1.4	1.6	-
Selma township	90	84	74	88.1	10	2.45	2.30	6	-	1.2	-	9.1
Southbrook township	43	40	33	82.5	7	2.94	2.14	3	1	2.4	2.9	-
Springfield township	70	64	49	76.6	15	2.57	2.33	6	1	3.0	3.9	-
Storden city	132	120	109	90.8	11	2.29	2.18	12	2	4.8	5.2	-
Storden township	91	87	67	77.0	20	2.27	2.30	4	-	1.1	1.5	-
Westbrook city	412	367	303	82.6	64	2.10	1.88	45	5	6.1	5.0	11.1
Westbrook township	106	102	90	88.2	12	2.41	3.42	4	1	-	-	-
Windom city	2 089	1 910	1 444	75.6	466	2.41	1.75	179	19	5.2	3.7	9.5
Crow Wing County	33 483	22 250	17 732	79.7	4 518	2.53	2.02	11 233	10 257	1.6	1.1	3.5
Baxter city	1 979	1 921	1 724	89.7	197	2.97	2.01	58	27	0.7	0.6	1.5
Bay Lake township	1 335	421	402	95.5	19	2.20	1.95	914	906	0.7	0.7	-
Brainerd city	5 847	5 623	3 033	53.9	2 590	2.44	1.99	224	22	1.7	1.0	2.6
Breezy Point city	899	413	396	95.9	17	2.38	2.06	486	455	3.7	2.7	22.7
Center township	445	325	297	91.4	28	2.50	2.21	120	97	-	-	-
Crosby city	1 081	989	702	71.0	287	2.28	1.93	92	16	2.7	1.0	6.5
Crosslake city	2 477	899	840	93.4	59	2.12	1.86	1 578	1 497	3.3	2.7	11.9
Crow Wing township	438	417	389	93.3	28	2.93	2.46	21	2	1.7	1.5	3.4
Cuyuna city	113	90	82	91.1	8	2.63	1.88	23	20	3.2	1.2	20.0
Daggett Brook township	167	155	137	88.4	18	2.99	2.11	12	5	1.9	0.7	10.0
Dean Lake UT	54	36	34	94.4	2	2.50	2.00	18	18	-	-	-
Deerwood city	309	256	164	64.1	92	2.67	1.65	53	33	3.4	5.2	-
Deerwood township	728	479	456	95.2	23	2.60	2.52	249	241	0.2	-	4.2
Emily city	876	368	329	89.4	39	2.31	2.21	508	500	0.8	0.6	2.5
Fairfield township	264	125	120	96.0	5	2.20	2.20	139	135	1.6	0.8	16.7
Fifty Lakes city	515	194	179	92.3	15	2.01	2.13	321	318	1.5	1.1	6.3
Fort Ripley city	35	34	32	94.1	2	2.09	3.50	1	-	-	-	-
Fort Ripley township	374	240	227	94.6	13	2.51	2.38	134	126	0.8	0.4	7.1
Gail Lake township	89	43	38	88.4	5	2.08	2.60	46	46	-	-	-
Garrison city	191	113	87	77.0	26	1.92	1.77	78	73	0.9	-	3.7
Garrison township	781	355	332	93.5	23	2.25	2.13	426	416	0.3	0.3	-
Ideal township	1 416	435	407	93.6	28	2.18	2.18	981	969	0.7	0.7	-
Irondale township	542	430	393	91.4	37	2.64	2.03	112	89	0.9	0.8	2.6
Ironton city	263	231	167	72.3	64	2.32	1.72	32	13	3.8	1.2	9.9
Jenkins city	123	113	94	83.2	19	2.68	1.84	10	6	0.9	-	5.0
Jenkins township	378	176	164	93.2	12	2.40	2.58	202	194	3.3	3.0	7.7
Lake Edwards township	1 393	785	725	92.4	60	2.55	2.48	608	545	1.5	1.1	6.3
Little Pine township	88	34	32	94.1	2	2.50	3.00	54	51	2.9	3.0	-
Long Lake township	546	395	372	94.2	23	2.62	2.26	151	133	1.7	1.8	-
Manhattan Beach city	61	22	20	90.9	2	2.30	2.00	39	31	24.1	-	77.8
Maple Grove township	281	239	227	95.0	12	2.75	3.42	42	38	0.4	0.4	-
Mission township	871	323	303	93.8	20	2.28	2.15	548	531	0.9	1.0	-
Nisswa city	1 532	819	715	87.3	104	2.43	1.98	713	649	2.4	1.9	5.5
Nokay Lake township	296	255	228	89.4	27	2.70	2.41	41	37	0.8	0.9	-
Oak Lawn township	627	586	523	89.2	63	2.78	2.14	41	25	1.0	0.6	4.5
Pelican township	464	169	162	95.9	7	2.36	2.43	295	288	0.6	0.6	-
Pequot Lakes city	564	479	248	51.8	231	2.31	1.59	85	55	1.6	0.4	2.9
Perry Lake township	138	86	80	93.0	6	2.80	2.17	52	50	-	-	-
Platte Lake township	161	112	103	92.0	9	2.73	2.67	49	44	1.8	1.9	-
Rabbit Lake township	167	121	113	93.4	8	2.90	2.50	46	45	0.8	0.9	-
Riverton city	61	51	42	82.4	9	2.29	2.11	10	9	1.9	2.3	-
Roosevelt township	637	226	207	91.6	19	2.39	2.11	411	403	1.3	1.4	-
Ross Lake township	326	69	68	98.6	1	1.94	2.00	257	255	-	-	-
St. Mathias township	192	169	162	95.9	7	2.86	3.86	23	14	-	-	-
Sibley township	581	327	299	91.4	28	2.63	2.50	254	240	3.0	2.0	12.5
Timothy township	122	61	57	93.4	4	2.42	2.25	61	56	1.6	1.7	-
Trommald city	52	47	42	89.4	5	2.69	2.40	5	5	-	-	-
West Crow Wing UT	2 387	1 870	1 662	88.9	208	2.79	2.43	517	437	1.0	0.7	3.3
Wolford township	217	124	117	94.4	7	2.68	1.71	93	92	0.8	0.8	-
Dakota County	133 750	131 151	102 621	78.2	28 530	2.86	2.10	2 599	381	1.1	0.5	3.2
Apple Valley city	16 536	16 344	14 390	88.0	1 954	2.86	2.14	192	32	0.5	0.3	2.2
Burnsville city	24 261	23 687	16 142	68.1	7 545	2.71	2.14	574	87	1.4	0.4	3.4
Castle Rock township	518	514	455	88.5	59	2.93	2.64	4	-	0.4	0.4	-
Coates city	66	64	43	67.2	21	2.86	1.90	2	-	1.5	2.3	-
Douglas township	237	235	216	91.9	19	3.32	2.21	2	-	0.4	0.5	-
Eagan city	24 390	23 773	17 839	75.0	5 934	2.85	2.11	617	66	1.6	0.2	5.6
Empire township	524	515	479	93.0	36	3.16	3.19	9	1	1.0	0.8	2.7
Eureka township	501	496	455	91.7	41	3.04	2.66	5	1	0.4	0.2	2.4
Farmington city	4 233	4 169	3 647	87.5	522	3.11	1.81	64	2	1.0	0.9	2.2
Greenvale township	232	227	207	91.2	20	3.00	3.10	5	-	0.4	0.5	-
Hampton city	159	156	132	84.6	24	2.90	2.13	3	-	-	-	-
Hampton township	322	320	288	90.0	32	3.11	2.81	2	-	-	-	-
Hastings city (part)	6 756	6 640	5 094	76.7	1 546	2.82	2.06	116	16	0.8	0.4	2.1
Inver Grove Heights city	11 457	11 257	8 724	77.5	2 533	2.72	2.27	200	20	0.9	0.6	2.2
Lakeville city	13 799	13 609	12 487	91.8	1 122	3.22	2.55	190	29	0.7	0.5	2.3
Lilydale city	383	338	221	65.4	117	1.59	1.71	45	18	5.8	1.8	12.7
Marshan township	409	404	359	88.9	45	3.16	2.69	5	1	0.5	0.6	-
Mendota city	80	80	56	70.0	24	2.66	2.00	-	-	-	-	-
Mendota Heights city	4 252	4 178	3 843	92.0	335	2.80	1.81	74	43	0.4	0.2	2.0
Miesville city	54	52	40	76.9	12	2.60	2.25	2	-	1.9	-	7.7
New Trier city	31	31	24	77.4	7	3.50	4.29	-	-	-	-	-
Nininger township	285	280	254	90.7	26	3.15	2.54	5	1	0.4	-	3.7
Northfield city (part)	228	216	213	98.6	3	2.58	2.33	12	3	2.3	2.3	-
Randolph city	121	117	100	85.5	17	2.79	2.29	4	1	0.8	-	5.6
Randolph township	207	192	178	92.7	14	2.83	2.29	15	5	2.5	2.7	-
Ravenna township	741	734	722	98.4	12	3.23	1.83	7	2	0.3	0.1	7.7
Rosemount city	4 845	4 742	4 188	88.3	554	3.12	2.75	103	8	1.2	1.1	2.1

Table 11. **Housing Occupancy and Tenure: 2000**—Con.

[For information on confidentiality protection, nonsampling error, and definitions, see text]

State County County Subdivision Place	Total housing units	Occupied housing units: Total	Occupied housing units: Owner occupied: Number	Occupied housing units: Owner occupied: Percent of occupied housing units	Occupied housing units: Renter occupied	Occupied housing units: Average household size: Owner-occupied units	Occupied housing units: Average household size: Renter-occupied units	Vacant housing units: Total	Vacant housing units: For seasonal, recreational, or occasional use	Vacant housing units: Vacancy rate: Available housing	Vacant housing units: Vacancy rate: Home-owner	Vacant housing units: Vacancy rate: Rental
Dakota County—Con.												
Sciota township	93	92	80	87.0	12	3.13	2.92	1	-	-	-	-
South St. Paul city	8 313	8 123	5 852	72.0	2 271	2.66	2.00	190	22	1.2	0.5	3.0
Sunfish Lake city	178	173	163	94.2	10	2.97	2.00	5	4	0.6	0.6	-
Vermillion city	161	160	146	91.3	14	2.78	2.21	1	-	0.6	0.7	-
Vermillion township	403	395	360	91.1	35	3.25	2.09	8	1	0.8	0.8	-
Waterford township	196	193	170	88.1	23	2.68	2.65	3	-	1.0	0.6	4.2
West St. Paul city	8 779	8 645	5 054	58.5	3 591	2.53	1.75	134	18	0.8	0.6	1.0
Dodge County	6 642	6 420	5 396	84.0	1 024	2.83	2.23	222	18	1.3	0.9	3.3
Ashland township	130	123	107	87.0	16	3.10	2.19	7	-	0.8	0.9	-
Blooming Prairie city (part)	-	-	-	(X)	-	-	-	-	-	(X)	(X)	(X)
Canisteo township	229	225	195	86.7	30	2.89	3.30	4	2	0.4	-	3.2
Claremont city	249	239	190	79.5	49	2.49	3.00	10	-	3.2	0.5	12.5
Claremont township	161	157	137	87.3	20	2.99	2.55	4	-	0.6	0.7	-
Concord township	214	206	187	90.8	19	2.84	2.53	8	-	1.4	1.6	-
Dodge Center city	859	824	623	75.6	201	2.76	2.14	35	1	3.2	3.0	3.8
Ellington township	110	105	89	84.8	16	2.71	2.31	5	1	1.9	1.1	5.9
Hayfield city	519	496	394	79.4	102	2.65	1.91	23	-	2.7	1.7	6.4
Hayfield township	140	137	124	90.5	13	3.31	2.62	3	-	0.7	-	7.1
Kasson city	1 711	1 678	1 369	81.6	309	2.76	1.98	33	3	0.6	0.4	1.6
Mantorville city	378	371	333	89.8	38	2.93	2.08	7	-	0.8	0.6	2.6
Mantorville township	531	519	478	92.1	41	3.14	2.68	12	1	0.4	0.4	-
Milton township	254	246	206	83.7	40	2.86	2.58	8	2	1.2	0.5	4.8
Ripley township	101	73	61	83.6	12	2.90	2.67	28	1	-	-	-
Vernon township	217	210	193	91.9	17	2.76	2.06	7	1	0.9	0.5	5.6
Wasioja township	338	326	292	89.6	34	2.97	2.79	12	2	0.6	0.3	2.9
West Concord city	344	334	283	84.7	51	2.58	1.98	10	2	0.6	0.7	-
Westfield township	157	151	135	89.4	16	2.81	2.63	6	2	-	-	-
Douglas County	16 694	13 276	10 243	77.2	3 033	2.58	1.87	3 418	2 753	2.5	1.5	5.8
Alexandria city	4 311	4 047	2 062	51.0	1 985	2.38	1.73	264	27	3.9	2.5	5.4
Alexandria township	2 044	1 764	1 582	89.7	182	2.74	2.15	280	195	2.2	1.4	8.5
Belle River township	141	129	116	89.9	13	2.70	2.85	12	4	3.0	1.7	13.3
Brandon city	199	187	147	78.6	40	2.63	1.60	12	2	4.6	1.3	14.9
Brandon township	406	249	240	96.4	9	2.58	2.56	157	145	1.6	1.6	-
Carlos city	153	140	117	83.6	23	2.44	1.74	13	1	4.1	1.7	14.8
Carlos township	1 062	710	667	93.9	43	2.72	2.35	352	323	1.4	1.0	6.5
Evansville city	268	249	182	73.1	67	2.26	1.31	19	3	3.1	0.5	9.5
Evansville township	96	83	75	90.4	8	3.07	1.75	13	8	1.2	1.3	-
Forada city	118	82	76	92.7	6	2.37	2.83	36	33	1.2	-	14.3
Garfield city	121	111	98	88.3	13	2.37	3.77	10	2	2.6	3.0	-
Holmes City township	425	278	252	90.6	26	2.73	1.92	147	137	1.4	1.6	-
Hudson township	340	267	243	91.0	24	2.64	1.83	73	61	1.5	1.6	-
Ida township	838	422	396	93.8	26	2.52	2.35	416	394	1.4	1.2	3.7
Kensington city	148	132	107	81.1	25	2.21	1.96	16	3	7.7	1.8	26.5
La Grand township	1 813	1 528	1 380	90.3	148	2.69	2.33	285	244	1.0	0.6	4.5
Lake Mary township	491	362	338	93.4	24	2.78	2.46	129	120	0.5	-	7.7
Leaf Valley township	338	187	171	91.4	16	2.57	2.81	151	127	2.6	2.3	5.9
Lund township	199	129	109	84.5	20	2.80	2.10	70	61	1.5	0.9	4.8
Millerville city	54	47	35	74.5	12	2.54	2.17	7	1	6.0	5.4	7.7
Millerville township	196	124	111	89.5	13	2.80	3.00	72	62	-	-	-
Miltona city	123	117	89	76.1	28	2.42	2.29	6	3	0.8	1.1	-
Miltona township	780	345	321	93.0	24	2.35	2.46	435	416	1.4	1.5	-
Moe township	434	269	251	93.3	18	2.56	2.22	165	160	0.4	0.4	-
Nelson city	76	73	56	76.7	17	2.23	2.76	3	-	1.4	-	5.6
Orange township	121	105	94	89.5	11	3.14	2.64	16	8	2.8	1.1	15.4
Osakis city (part)	637	588	426	72.4	162	2.38	1.78	49	25	2.2	1.8	3.0
Osakis township	324	216	195	90.3	21	2.68	2.90	108	97	2.7	2.5	4.5
Solem township	101	90	82	91.1	8	2.60	3.25	11	6	5.3	4.7	11.1
Spruce Hill township	154	141	128	90.8	13	2.86	2.23	13	10	0.7	0.8	-
Urness township	183	105	97	92.4	8	2.57	2.13	78	75	0.9	1.0	-
Faribault County	7 247	6 652	5 370	80.7	1 282	2.45	2.01	595	74	3.5	2.1	9.1
Barber township	106	101	89	88.1	12	2.69	3.25	5	1	-	-	-
Blue Earth city	1 666	1 535	1 136	74.0	399	2.40	1.73	131	14	4.8	2.9	9.9
Blue Earth City township	173	165	149	90.3	16	2.73	2.94	8	2	0.6	0.7	-
Bricelyn city	208	182	147	80.8	35	2.12	1.91	26	2	4.7	3.9	7.9
Brush Creek township	96	87	75	86.2	12	2.79	2.67	9	1	1.1	1.3	-
Clark township	175	158	133	84.2	25	2.96	2.60	17	-	0.6	0.7	-
Delavan city	108	100	88	88.0	12	2.25	2.08	8	1	2.9	2.2	7.7
Delavan township	158	116	98	84.5	18	2.38	2.33	42	31	5.7	6.7	-
Dunbar township	124	118	100	84.7	18	2.67	2.50	6	1	0.8	-	5.3
Easton city	99	93	86	92.5	7	2.36	1.57	6	-	4.1	2.3	22.2
Elmore city	338	305	255	83.6	50	2.16	2.00	33	1	3.2	1.9	9.1
Elmore township	97	87	74	85.1	13	2.41	1.92	10	1	2.2	2.6	-
Emerald township	98	89	78	87.6	11	2.58	2.45	9	1	3.3	3.7	-
Foster township	119	112	104	92.9	8	2.80	2.88	7	3	-	-	-
Frost city	126	115	90	78.3	25	2.26	1.92	11	-	5.7	3.2	13.8
Jo Daviess township	118	107	86	80.4	21	2.55	2.95	11	1	4.5	4.4	4.5
Kiester city	278	254	212	83.5	42	2.16	1.98	24	1	4.5	2.8	12.5
Kiester township	131	120	95	79.2	25	2.62	2.84	11	1	2.4	3.1	-
Lura township	83	81	70	86.4	11	2.76	2.18	2	-	1.2	1.4	-
Minnesota Lake city (part)	316	297	244	82.2	53	2.39	1.85	19	1	4.8	2.8	13.1
Minnesota Lake township	86	83	69	83.1	14	2.83	3.00	3	-	1.2	-	6.7
Pilot Grove township	80	71	60	84.5	11	2.72	1.73	9	1	5.3	4.8	8.3
Prescott township	92	82	66	80.5	16	2.61	3.13	10	1	1.2	1.5	-
Rome township	74	73	61	83.6	12	2.34	2.42	1	-	-	-	-
Seely township	92	84	77	91.7	7	2.45	3.00	8	-	3.4	3.8	-
Verona township	168	158	130	82.3	28	2.47	2.50	10	3	0.6	0.8	-
Walnut Lake township	102	92	77	83.7	15	2.83	2.20	10	-	1.1	1.3	-
Walters city	38	34	30	88.2	4	2.53	3.00	4	1	-	-	-
Wells city	1 097	1 032	822	79.7	210	2.46	1.81	65	2	2.1	0.7	7.1
Winnebago city	705	641	505	78.8	136	2.30	1.85	64	1	6.1	1.4	20.5
Winnebago City township	96	80	64	80.0	16	2.75	2.81	16	2	5.9	5.9	5.9

Table 11. **Housing Occupancy and Tenure: 2000**—Con.

[For information on confidentiality protection, nonsampling error, and definitions, see text]

State County County Subdivision Place	Total housing units	Occupied housing units						Vacant housing units				
		Total	Owner occupied		Renter occupied	Average household size		Total	For seasonal, recreational, or occasional use	Vacancy rate		
			Number	Percent of occupied housing units		Owner-occupied units	Renter-occupied units			Available housing	Home-owner	Rental
Fillmore County	8 908	8 228	6 653	80.9	1 575	2.61	2.06	680	251	2.8	1.6	7.8
Amherst township	139	124	96	77.4	28	3.17	3.61	15	8	1.6	2.0	-
Arendahl township	137	118	101	85.6	17	2.81	2.88	19	13	0.8	1.0	-
Beaver township	99	93	81	87.1	12	2.62	2.58	6	-	1.1	1.2	-
Bloomfield township	157	146	130	89.0	16	2.82	2.94	11	7	0.7	0.8	-
Bristol township	167	161	132	82.0	29	3.19	2.69	6	2	0.6	0.8	-
Canton city	171	157	140	89.2	17	2.24	1.76	14	-	6.0	2.8	26.1
Canton township	205	184	152	82.6	32	3.84	3.16	21	8	3.2	1.9	8.6
Carimona township	116	109	89	81.7	20	2.56	2.20	7	4	0.9	-	4.8
Carrolton township	132	113	97	85.8	16	2.88	2.63	19	13	1.7	-	11.1
Chatfield city (part)	526	509	349	68.6	160	2.52	1.70	17	3	1.2	1.1	1.2
Chatfield township	185	181	163	90.1	18	2.73	2.44	4	1	0.5	0.6	-
Fillmore township	202	178	150	84.3	28	2.71	2.82	24	19	1.1	1.3	-
Forestville township	164	150	130	86.7	20	2.58	2.55	14	11	0.7	0.8	-
Fountain city	137	131	110	84.0	21	2.71	2.14	6	2	1.5	0.9	4.5
Fountain township	128	120	102	85.0	18	2.58	2.94	8	3	1.6	1.9	-
Harmony city	500	477	377	79.0	100	2.28	1.72	23	1	3.4	1.6	9.9
Harmony township	136	125	112	89.6	13	3.13	3.54	11	2	2.3	1.8	7.1
Holt township	136	118	102	86.4	16	2.57	2.81	18	14	3.3	3.8	-
Jordan township	155	142	121	85.2	21	2.85	3.19	13	8	1.4	1.6	-
Lanesboro city	424	384	284	74.0	100	2.29	1.39	40	19	3.0	2.7	3.8
Mabel city	365	337	282	83.7	55	2.12	1.91	28	2	5.6	2.1	20.3
Newburg township	192	175	148	84.6	27	2.56	2.41	17	5	2.2	2.0	3.6
Norway township	145	119	91	76.5	28	2.75	3.04	26	13	3.3	4.2	-
Ostrander city	109	100	80	80.0	20	2.28	1.50	9	-	4.8	4.8	4.8
Peterson city	118	98	78	79.6	20	2.38	2.10	20	9	6.7	-	25.9
Pilot Mound township	155	129	102	79.1	27	2.84	2.74	26	20	2.3	1.9	3.6
Preble township	116	97	82	84.5	15	2.72	3.27	19	10	-	-	-
Preston city	616	583	459	78.7	124	2.43	1.74	33	8	2.7	1.3	7.5
Preston township	128	112	92	82.1	20	3.58	2.25	16	10	2.6	2.1	4.8
Rushford city	761	704	529	75.1	175	2.43	1.73	57	5	5.5	0.8	17.5
Rushford Village city	279	264	244	92.4	20	2.74	2.30	15	5	1.1	0.8	4.8
Spring Valley city	1 090	1 026	786	76.6	240	2.58	1.80	64	7	3.6	1.8	9.1
Spring Valley township	238	220	195	88.6	25	2.76	2.08	18	5	2.2	2.5	-
Sumner township	160	156	129	82.7	27	2.88	2.41	4	2	1.3	1.5	-
Whalan city	45	34	30	88.2	4	1.87	2.00	11	8	-	-	-
Wykoff city	216	207	176	85.0	31	2.31	1.74	9	1	2.4	1.1	8.8
York township	159	147	132	89.8	15	2.85	2.20	12	3	4.5	3.6	11.8
Freeborn County	13 996	13 356	10 508	78.7	2 848	2.50	2.03	640	65	2.1	1.1	5.5
Albert Lea city	8 133	7 785	5 673	72.9	2 112	2.41	1.95	348	27	2.4	1.1	5.8
Albert Lea township	336	326	289	88.7	37	2.54	2.00	10	2	1.2	0.3	7.5
Alden city	295	272	232	85.3	40	2.48	1.93	23	2	3.2	1.7	11.1
Alden township	132	125	113	90.4	12	2.67	3.00	7	1	0.8	-	7.7
Bancroft township	404	397	369	92.9	28	2.71	2.29	7	1	-	-	-
Bath township	186	180	155	86.1	25	2.76	2.04	6	2	0.6	0.6	-
Carlston township	131	126	105	83.3	21	2.72	2.19	5	1	-	-	-
Clarks Grove city	296	283	250	88.3	33	2.71	1.73	13	1	2.7	0.8	15.4
Conger city	62	59	58	98.3	1	2.22	4.00	3	1	1.7	1.7	-
Emmons city	191	178	151	84.8	27	2.43	2.41	13	1	4.3	2.6	12.9
Freeborn city	136	131	118	90.1	13	2.38	1.85	5	2	2.2	0.8	13.3
Freeborn township	127	121	105	86.8	16	2.70	2.69	6	-	1.6	0.9	5.9
Freeman township	212	204	188	92.2	16	2.56	2.94	8	2	1.4	1.1	5.9
Geneva city	186	184	160	87.0	24	2.54	1.50	2	-	1.1	-	7.7
Geneva township	168	156	140	89.7	16	2.83	2.69	12	4	1.9	1.4	5.9
Glenville city	312	295	240	81.4	55	2.60	1.75	17	1	1.7	0.8	5.2
Hartland city	144	134	110	82.1	24	2.28	1.54	10	-	5.6	6.8	-
Hartland township	120	112	102	91.1	10	2.72	2.10	8	1	1.8	1.0	9.1
Hayward city	116	111	92	82.9	19	2.38	1.58	5	-	2.6	1.1	9.5
Hayward township	166	161	135	83.9	26	2.70	2.38	5	-	1.8	2.2	-
Hollandale city	137	131	98	74.8	33	2.29	2.06	6	1	2.2	2.0	2.9
London township	149	138	117	84.8	21	2.39	2.57	11	3	2.1	1.7	4.5
Manchester city	33	32	21	65.6	11	2.38	2.82	1	-	-	-	-
Manchester township	174	167	148	88.6	19	2.80	2.68	7	-	2.9	3.3	-
Mansfield township	120	114	95	83.3	19	2.53	2.58	6	1	2.6	3.1	-
Moscow township	257	229	210	91.7	19	2.61	3.00	28	3	1.3	0.5	9.5
Myrtle city	36	30	22	73.3	8	2.09	2.13	6	2	9.1	12.0	-
Newry township	189	176	155	88.1	21	2.82	3.00	13	-	0.6	0.6	-
Nunda township	138	132	121	91.7	11	2.44	2.09	6	2	2.2	2.4	-
Oakland township	163	155	133	85.8	22	2.74	2.95	8	-	0.6	-	4.3
Pickerel Lake township	273	266	233	87.6	33	2.84	2.58	7	1	0.4	0.4	-
Riceland township	190	183	159	86.9	24	2.61	3.08	7	-	0.5	0.6	-
Shell Rock township	201	183	146	79.8	37	2.36	2.32	18	1	2.1	2.0	2.6
Twin Lakes city	83	80	65	81.3	15	2.17	1.80	3	2	-	-	-
Goodhue County	17 879	16 983	13 416	79.0	3 567	2.69	1.94	896	314	1.9	1.2	4.3
Bellechester city (part)	56	56	50	89.3	6	2.34	2.67	-	-	-	-	-
Belle Creek township	165	159	137	86.2	22	2.82	2.32	6	2	1.9	0.7	8.3
Belvidere township	157	149	124	83.2	25	3.04	3.24	8	3	0.7	-	3.8
Cannon Falls city	1 611	1 550	1 146	73.9	404	2.62	1.77	61	5	2.3	1.1	5.4
Cannon Falls township	427	417	393	94.2	24	2.98	2.71	10	1	0.5	-	7.7
Cherry Grove township	152	150	133	88.7	17	2.85	3.00	2	1	-	-	-
Dennison city (part)	62	58	48	82.8	10	2.71	2.90	4	-	-	-	-
Featherstone township	282	274	256	93.4	18	2.88	2.67	8	5	0.4	0.4	-
Florence township	633	524	494	94.3	30	2.59	2.27	109	84	1.9	1.6	6.3
Goodhue city	298	293	240	81.9	53	2.76	2.17	5	1	0.7	0.8	-
Goodhue township	177	173	142	82.1	31	3.23	2.32	4	-	0.6	0.7	-
Hay Creek township	289	280	258	92.1	22	3.15	2.27	9	3	0.4	0.4	-
Holden township	147	146	121	82.9	25	3.16	3.00	1	-	0.7	0.8	-
Kenyon city	719	677	555	82.0	122	2.49	1.81	42	4	3.4	3.0	5.4
Kenyon township	162	160	146	91.3	14	2.71	3.00	2	-	0.6	-	6.7
Lake City city (part)	399	285	177	62.1	108	2.18	2.17	114	103	2.1	2.2	1.8
Leon township	331	322	296	91.9	26	2.95	2.62	9	4	-	-	-
Minneola township	239	234	206	88.0	28	2.83	2.61	5	1	0.8	0.5	3.4
Pine Island city (part)	856	832	666	80.0	166	2.74	1.83	24	1	1.8	1.2	4.0
Pine Island township	221	215	191	88.8	24	2.93	2.88	6	-	1.4	1.5	-

Table 11. **Housing Occupancy and Tenure: 2000**—Con.

[For information on confidentiality protection, nonsampling error, and definitions, see text]

State County County Subdivision Place	Total housing units	Occupied housing units: Total	Owner occupied: Number	Owner occupied: Percent of occupied housing units	Renter occupied	Average household size: Owner-occupied units	Average household size: Renter-occupied units	Vacant housing units: Total	For seasonal, recreational, or occasional use	Vacancy rate: Available housing	Vacancy rate: Home-owner	Vacancy rate: Rental
Goodhue County—Con.												
Red Wing city	6 867	6 562	4 707	71.7	1 855	2.55	1.84	305	32	2.4	1.4	4.7
Roscoe township	265	258	238	92.2	20	3.07	2.70	7	-	0.8	0.8	-
Stanton township	384	372	349	93.8	23	2.94	2.35	12	7	1.1	0.9	4.2
Vasa township	310	293	258	88.1	35	3.02	2.63	17	9	1.3	1.1	2.8
Wacouta township	193	153	143	93.5	10	2.73	1.90	40	29	1.9	1.4	9.1
Wanamingo city	411	404	330	81.7	74	2.59	1.78	7	-	1.5	0.6	5.1
Wanamingo township	177	171	145	84.8	26	2.97	2.81	6	2	0.6	-	3.7
Warsaw township	223	218	201	92.2	17	2.79	2.47	5	2	0.9	1.0	-
Welch township	261	249	206	82.7	43	2.89	2.28	12	8	1.2	0.5	4.4
Zumbrota city	1 191	1 141	871	76.3	270	2.61	1.70	50	6	2.5	1.9	4.3
Zumbrota township	214	208	189	90.9	19	2.89	2.37	6	1	0.5	0.5	-
Grant County	3 098	2 534	2 081	82.1	453	2.49	1.99	564	311	4.0	2.3	11.4
Ashby city	202	185	132	71.4	53	2.50	1.62	17	3	4.1	2.9	7.0
Barrett city	163	142	114	80.3	28	2.09	1.89	21	9	6.0	4.2	12.5
Delaware township	53	47	37	78.7	10	2.62	2.20	6	3	-	-	-
Elbow Lake city	624	560	408	72.9	152	2.42	1.84	64	3	4.6	2.9	9.0
Elbow Lake township	66	61	53	86.9	8	2.75	1.38	5	1	4.7	5.4	-
Elk Lake township	124	98	86	87.8	12	2.80	3.67	26	19	3.0	2.3	7.7
Erdahl township	186	132	115	87.1	17	2.54	3.00	54	39	0.8	0.9	-
Gorton township	33	27	26	96.3	1	2.38	2.00	6	1	-	-	-
Herman city	237	203	171	84.2	32	2.28	1.84	34	4	6.9	1.7	27.3
Hoffman city	307	274	206	75.2	68	2.43	1.71	33	1	7.7	2.4	20.9
Land township	93	84	74	88.1	10	2.82	3.50	9	1	4.5	3.9	9.1
Lawrence township	41	39	35	89.7	4	2.51	2.00	2	-	-	-	-
Lien township	66	45	43	95.6	2	2.65	1.50	21	16	-	-	-
Logan township	56	49	43	87.8	6	2.37	2.17	7	-	5.8	4.4	14.3
Macsville township	59	52	45	86.5	7	2.56	1.86	7	3	-	-	-
Norcross city	40	33	29	87.9	4	1.76	2.00	7	1	2.9	-	20.0
North Ottawa township	28	27	25	92.6	2	2.60	2.00	1	-	-	-	-
Pelican Lake township	367	169	154	91.1	15	2.52	2.47	198	192	1.7	1.3	6.3
Pomme de Terre township	76	59	56	94.9	3	2.86	1.67	17	6	-	-	-
Roseville township	56	52	49	94.2	3	2.98	2.67	4	-	1.9	2.0	-
Sanford township	64	59	53	89.8	6	2.79	3.50	5	-	1.7	1.9	-
Stony Brook township	73	60	53	88.3	7	2.79	2.29	13	8	4.8	5.4	-
Wendell city	84	77	74	96.1	3	2.31	2.00	7	1	1.3	1.3	-
Hennepin County	468 824	456 129	301 793	66.2	154 336	2.59	1.98	12 695	2 491	1.2	0.5	2.7
Bloomington city	37 104	36 400	25 682	70.6	10 718	2.48	1.88	704	154	1.1	0.3	3.0
Brooklyn Center city	11 598	11 430	7 855	68.7	3 575	2.70	2.13	168	18	1.0	0.4	2.3
Brooklyn Park city	24 846	24 432	17 923	73.4	6 509	2.94	2.22	414	41	1.1	0.4	2.9
Champlin city	7 514	7 425	6 586	88.7	839	3.10	2.14	89	10	0.7	0.5	2.1
Chanhassen city (part)	-	-	-	(X)	-	-	-	-	-	(X)	(X)	(X)
Corcoran city	1 804	1 784	1 713	96.0	71	3.17	2.77	20	7	0.3	0.2	2.7
Crystal city	9 481	9 389	7 286	77.6	2 103	2.54	1.88	92	10	0.4	0.4	0.6
Dayton city (part)	1 560	1 544	1 489	96.4	55	3.06	2.42	16	1	0.8	0.6	6.8
Deephaven city	1 409	1 373	1 316	95.8	57	2.81	2.23	36	21	0.4	0.4	-
Eden Prairie city	21 026	20 457	16 027	78.3	4 430	2.83	2.11	569	150	1.2	0.4	3.9
Edina city	21 669	20 996	16 072	76.5	4 924	2.42	1.66	673	302	1.0	0.5	2.5
Excelsior city	1 254	1 199	481	40.1	718	2.45	1.62	55	26	1.3	0.8	1.6
Fort Snelling UT	-	-	-	(X)	-	-	-	-	-	(X)	(X)	(X)
Golden Valley city	8 589	8 449	6 885	81.5	1 564	2.44	1.75	140	30	0.7	0.5	1.5
Greenfield city	824	817	720	88.1	97	3.24	2.20	7	-	0.2	0.1	1.0
Greenwood city	297	285	259	90.9	26	2.64	1.77	12	8	0.7	0.4	3.7
Hanover city (part)	116	113	108	95.6	5	3.00	1.60	3	-	-	-	-
Hassan township	788	778	760	97.7	18	3.18	2.56	10	1	0.4	0.3	5.3
Hopkins city	8 390	8 224	3 120	37.9	5 104	2.37	1.83	166	25	1.0	0.7	1.3
Independence city	1 115	1 088	1 033	94.9	55	3.01	2.27	27	11	0.2	0.2	-
Long Lake city	764	756	539	71.3	217	2.54	1.97	8	2	0.3	0.2	0.5
Loretto city	228	225	167	74.2	58	2.91	1.45	3	-	1.3	-	4.9
Maple Grove city	17 745	17 532	16 255	92.7	1 277	2.92	2.24	213	41	0.5	0.3	2.3
Maple Plain city	786	770	496	64.4	274	3.01	1.88	16	1	1.4	-	3.9
Medicine Lake city	170	159	118	74.2	41	2.64	1.39	11	3	1.9	0.8	4.7
Medina city	1 337	1 309	1 201	91.7	108	3.12	2.26	28	9	0.8	0.6	3.6
Minneapolis city	168 606	162 352	83 408	51.4	78 944	2.43	2.05	6 254	780	1.7	0.7	2.8
Minnetonka city	22 228	21 393	16 195	75.7	5 198	2.55	1.79	835	237	1.5	0.4	5.0
Minnetonka Beach city	224	215	204	94.9	11	2.92	1.64	9	8	0.5	0.5	-
Minnetrista city	1 567	1 505	1 426	94.8	79	2.92	2.39	62	34	0.8	0.8	-
Mound city	4 118	3 982	3 208	80.6	774	2.49	1.87	136	67	1.0	0.8	1.8
New Hope city	8 746	8 665	4 863	56.1	3 802	2.61	1.87	81	20	0.4	0.1	0.9
Orono city	2 909	2 766	2 604	94.1	162	2.76	2.18	143	77	0.6	0.4	4.1
Osseo city	1 060	1 035	589	56.9	446	2.58	1.70	25	7	1.2	0.2	2.6
Plymouth city	25 258	24 820	18 994	76.5	5 826	2.76	2.08	438	130	0.8	0.3	2.1
Richfield city	15 357	15 073	10 184	67.6	4 889	2.42	1.91	284	34	1.1	0.4	2.4
Robbinsdale city	6 243	6 097	4 509	74.0	1 588	2.43	1.78	146	7	1.0	0.5	2.3
Rockford city (part)	57	57	56	98.2	1	2.52	3.00	-	-	-	-	-
Rogers city	1 245	1 195	1 104	92.4	91	3.10	1.62	50	-	2.6	2.7	1.1
St. Anthony city (part)	2 489	2 402	2 066	86.0	336	2.38	1.65	87	18	2.2	0.3	12.0
St. Bonifacius city	695	681	580	85.2	101	2.85	2.20	14	2	0.6	0.5	1.0
St. Louis Park city	21 140	20 782	13 219	63.6	7 563	2.26	1.77	358	59	0.8	0.4	1.7
Shorewood city	2 599	2 529	2 369	93.7	160	2.96	2.48	70	39	0.5	0.3	3.0
Spring Park city	983	930	233	25.1	697	2.03	1.50	53	13	3.3	0.9	4.1
Tonka Bay city	651	614	561	91.4	53	2.52	2.51	37	29	-	-	-
Wayzata city	2 047	1 929	1 164	60.3	765	2.39	1.58	118	46	1.6	1.0	2.4
Woodland city	188	173	166	96.0	7	2.82	1.71	15	13	0.6	0.6	-
Houston County	8 168	7 633	6 182	81.0	1 451	2.67	1.97	535	262	1.9	1.2	4.8
Black Hammer township	132	111	92	82.9	19	2.89	3.16	21	17	0.9	-	5.0
Brownsville city	273	216	181	83.8	35	2.57	1.49	57	47	1.4	1.1	2.8
Brownsville township	249	165	151	91.5	14	2.87	2.00	84	78	0.6	-	6.7
Caledonia city	1 286	1 223	909	74.3	314	2.50	1.75	63	7	3.0	0.8	9.0
Caledonia township	205	194	173	89.2	21	3.18	3.57	11	4	-	-	-
Crooked Creek township	129	115	97	84.3	18	2.84	2.67	14	13	-	-	-
Eitzen city	111	108	103	95.4	5	2.14	1.80	3	-	2.7	1.0	28.6
Hokah city	278	271	184	67.9	87	2.56	1.64	7	-	1.8	2.1	1.1

Table 11. **Housing Occupancy and Tenure: 2000**—Con.

[For information on confidentiality protection, nonsampling error, and definitions, see text]

State County County Subdivision Place	Total housing units	Occupied housing units: Total	Owner occupied: Number	Owner occupied: Percent of occupied housing units	Renter occupied	Average household size: Owner-occupied units	Average household size: Renter-occupied units	Vacant housing units: Total	For seasonal, recreational, or occasional use	Vacancy rate: Available housing	Vacancy rate: Home-owner	Vacancy rate: Rental
Houston County—Con.												
Hokah township	196	189	171	90.5	18	2.89	2.83	7	1	0.5	0.6	-
Houston city	459	434	297	68.4	137	2.29	1.98	25	4	2.7	2.9	2.1
Houston township	177	162	138	85.2	24	2.66	2.96	15	5	2.4	1.4	7.7
Jefferson township	60	46	44	95.7	2	2.84	2.00	14	10	2.1	-	33.3
La Crescent city (part)	2 014	1 940	1 505	77.6	435	2.67	1.85	74	21	1.8	1.4	3.1
La Crescent township	531	518	497	95.9	21	2.90	2.19	13	4	1.3	1.2	4.5
Mayville township	142	134	110	82.1	24	3.23	3.00	8	3	1.5	1.8	-
Money Creek township	225	203	188	92.6	15	2.69	2.73	22	12	2.4	2.6	-
Mound Prairie township	233	228	202	88.6	26	2.96	2.46	5	3	0.4	-	3.7
Sheldon township	117	109	99	90.8	10	2.68	2.40	8	4	2.7	2.0	9.1
Spring Grove city	610	581	442	76.1	139	2.27	1.65	29	3	2.8	1.3	7.3
Spring Grove township	167	156	132	84.6	24	2.68	2.83	11	5	1.9	2.2	-
Union township	140	134	120	89.6	14	2.88	2.79	6	4	0.7	0.8	-
Wilmington township	179	169	149	88.2	20	2.79	2.80	10	1	1.2	-	9.1
Winnebago township	108	94	82	87.2	12	2.95	1.25	14	8	2.1	2.4	-
Yucatan township	147	133	116	87.2	17	2.75	1.88	14	8	2.2	2.5	-
Hubbard County	12 229	7 435	6 195	83.3	1 240	2.52	2.08	4 794	4 378	2.2	1.2	7.1
Akeley city	234	179	145	81.0	34	2.28	2.38	55	38	3.2	2.0	8.1
Akeley township	355	193	175	90.7	18	2.55	1.94	162	146	0.5	0.6	-
Arago township	456	244	233	95.5	11	2.41	2.18	212	201	2.0	1.3	15.4
Badoura township	113	41	39	95.1	2	2.44	3.00	72	71	-	-	-
Clay township	116	23	20	87.0	3	2.20	1.67	93	90	8.0	9.1	-
Clover township	138	61	58	95.1	3	2.22	1.67	77	77	-	-	-
Crow Wing Lake township	544	122	117	95.9	5	2.17	2.40	422	418	0.8	0.8	-
Farden township	510	358	315	88.0	43	2.83	2.37	152	128	2.7	1.6	10.4
Fern township	109	79	75	94.9	4	2.68	2.00	30	25	1.3	1.3	-
Guthrie township	170	160	150	93.8	10	2.68	3.40	10	6	0.6	0.7	-
Hart Lake township	233	165	138	83.6	27	2.83	2.78	68	60	0.6	-	3.6
Helga township	430	384	368	95.8	16	2.92	2.25	46	30	1.0	1.1	-
Hendrickson township	117	90	86	95.6	4	2.56	2.25	27	25	1.1	1.1	-
Henrietta township	913	607	536	88.3	71	2.63	2.46	306	278	2.3	1.7	6.6
Hubbard township	744	311	288	92.6	23	2.51	2.74	433	413	1.0	0.7	4.2
Lake Alice township	83	39	33	84.6	6	2.18	2.50	44	42	-	-	-
Lake Emma township	973	379	364	96.0	15	2.38	2.33	594	573	0.3	-	6.3
Lake George township	239	152	134	88.2	18	2.55	2.28	87	81	-	-	-
Lake Hattie township	101	50	47	94.0	3	2.64	2.00	51	48	3.8	4.1	-
Lakeport township	537	294	262	89.1	32	2.58	2.13	243	218	2.3	2.2	3.0
Laporte city	79	57	43	75.4	14	2.60	2.36	22	14	6.6	6.5	6.7
Mantrap township	451	196	188	95.9	8	2.35	1.63	255	247	-	-	-
Nevis city	199	162	130	80.2	32	2.21	2.41	37	32	2.4	2.3	3.0
Nevis township	828	368	339	92.1	29	2.38	2.10	460	456	-	-	-
Park Rapids city	1 616	1 476	773	52.4	703	2.37	1.83	140	28	5.0	2.4	7.7
Rockwood township	247	158	151	95.6	7	2.95	3.29	89	76	4.8	-	53.3
Schoolcraft township	69	39	35	89.7	4	2.69	3.00	30	25	-	-	-
Steamboat River township	121	50	46	92.0	4	2.39	3.25	71	63	3.8	-	33.3
Straight River township	304	249	227	91.2	22	2.66	2.68	55	47	0.8	0.9	-
Thorpe township	86	18	18	100.0	-	2.06	-	68	68	-	-	(X)
Todd township	777	575	515	89.6	60	2.47	2.50	202	178	1.9	1.2	7.7
White Oak township	337	156	147	94.2	9	2.29	2.56	181	176	0.6	0.7	-
Isanti County	12 062	11 236	9 630	85.7	1 606	2.86	2.03	826	417	2.0	0.8	8.1
Athens township	804	779	749	96.1	30	2.99	2.67	25	3	1.5	1.6	-
Bradford township	1 276	1 163	1 120	96.3	43	3.01	2.26	113	82	0.8	0.7	2.3
Braham city (part)	566	511	342	66.9	169	2.73	2.01	55	3	7.8	1.2	18.8
Cambridge city	2 373	2 237	1 417	63.3	820	2.56	1.83	136	9	4.2	0.6	9.8
Cambridge township	893	833	774	92.9	59	2.94	2.22	60	34	1.5	1.4	3.3
Dalbo township	253	235	215	91.5	20	2.75	2.15	18	8	2.1	2.3	-
Isanti city	834	816	621	76.1	195	3.12	1.94	18	2	1.3	0.6	3.5
Isanti township	807	775	726	93.7	49	3.07	2.73	32	16	0.6	0.7	-
Maple Ridge township	299	279	247	88.5	32	2.64	2.66	20	8	0.4	0.4	-
North Branch township	616	597	566	94.8	31	2.79	2.10	19	3	0.3	0.2	3.1
Oxford township	289	273	262	96.0	11	2.90	3.27	16	6	0.7	0.8	-
Spencer Brook township	602	532	514	96.6	18	2.83	2.22	70	48	0.9	1.0	-
Springvale township	488	475	450	94.7	25	2.91	2.68	13	7	0.2	-	3.8
Stanchfield township	427	407	368	90.4	39	2.80	2.33	20	9	1.0	0.8	2.5
Stanford township	768	704	686	97.4	18	2.91	2.61	64	46	1.3	1.2	5.3
Wyanett township	767	620	573	92.4	47	2.75	2.55	147	133	0.6	0.7	-
Itasca County	24 528	17 789	14 768	83.0	3 021	2.52	1.99	6 739	5 747	2.0	1.5	4.5
Alvwood township	58	32	28	87.5	4	2.43	1.50	26	25	-	-	-
Arbo township	449	349	325	93.1	24	2.61	2.04	100	88	1.1	1.2	-
Ardenhurst township	171	68	65	95.6	3	2.54	2.33	103	102	1.4	1.5	-
Balsam township	650	227	218	96.0	9	2.41	3.00	423	407	1.7	1.4	10.0
Bearville township	232	93	89	95.7	4	2.22	1.00	139	125	-	-	-
Bigfork city	226	208	132	63.5	76	2.36	1.37	18	4	3.7	1.5	7.3
Bigfork township	183	124	113	91.1	11	2.46	3.00	59	53	1.6	1.7	-
Blackberry township	295	273	256	93.8	17	2.66	2.06	22	12	1.1	-	15.0
Bovey city	326	302	203	67.2	99	2.19	2.19	24	1	3.5	1.5	7.5
Bowstring township	259	101	96	95.0	5	2.42	2.00	158	151	1.9	2.0	-
Bowstring Lake UT	635	378	286	75.7	92	3.07	3.52	257	230	2.3	1.7	4.2
Carpenter township	266	99	94	94.9	5	2.02	1.20	167	159	2.9	-	37.5
Cohasset city	1 191	960	859	89.5	101	2.62	2.25	231	184	3.1	2.2	10.6
Coleraine city	462	443	364	82.2	79	2.66	1.78	19	4	2.4	2.2	3.7
Deer Lake UT	2 154	1 304	1 223	93.8	81	2.55	2.04	850	764	1.2	0.9	5.8
Deer River city	415	389	246	63.2	143	2.49	1.68	26	4	4.0	2.0	7.1
Deer River township	324	246	237	96.3	9	2.78	3.67	78	70	1.6	1.7	-
Effie city	56	36	31	86.1	5	2.55	2.40	20	16	5.3	6.1	-
Effie UT	176	81	75	92.6	6	2.56	1.33	95	91	1.2	1.3	-
Feeley township	187	134	124	92.5	10	2.42	2.70	53	32	3.6	3.9	-
Good Hope township	106	35	35	100.0	-	2.26	-	71	67	2.8	2.8	(X)
Goodland township	348	210	201	95.7	9	2.39	1.67	138	75	5.8	6.1	-
Grand Rapids township	5 134	4 884	3 314	67.9	1 570	2.52	1.83	250	58	2.1	1.6	3.1
Grand Rapids city	3 621	3 446	2 067	60.0	1 379	2.40	1.77	175	33	2.1	1.6	3.0
La Prairie city	249	239	198	82.8	41	2.59	2.05	10	6	0.8	0.5	2.4

Table 11. **Housing Occupancy and Tenure: 2000**—Con.

[For information on confidentiality protection, nonsampling error, and definitions, see text]

State County County Subdivision Place	Total housing units	Occupied housing units: Total	Occupied housing units: Owner occupied: Number	Occupied housing units: Owner occupied: Percent of occupied housing units	Occupied housing units: Renter occupied	Occupied housing units: Average household size: Owner-occupied units	Occupied housing units: Average household size: Renter-occupied units	Vacant housing units: Total	Vacant housing units: For seasonal, recreational, or occasional use	Vacant housing units: Vacancy rate: Available housing	Vacant housing units: Vacancy rate: Home-owner	Vacant housing units: Vacancy rate: Rental
Itasca County—Con.												
Grattan township	30	16	14	87.5	2	2.79	2.50	14	14	-	-	-
Greenway township	957	845	720	85.2	125	2.38	2.38	112	64	2.3	1.1	8.8
Calumet city	178	162	129	79.6	33	2.35	2.27	16	7	2.4	0.8	8.3
Marble city	308	287	218	76.0	69	2.39	2.51	21	5	3.0	0.5	10.4
Harris township	1 516	1 290	1 194	92.6	96	2.61	2.15	226	183	0.6	0.5	2.0
Iron Range township	314	258	222	86.0	36	2.63	1.89	56	38	1.5	0.9	5.3
Taconite city	150	136	105	77.2	31	2.47	1.81	14	5	2.9	1.9	6.1
Keewatin city	550	522	420	80.5	102	2.28	2.03	28	8	2.1	1.6	3.8
Kinghurst township	131	57	55	96.5	2	2.24	4.00	74	69	-	-	-
Lake Jessie township	284	136	125	91.9	11	2.35	3.73	148	138	3.5	3.8	-
Lawrence township	271	185	174	94.1	11	2.42	1.82	86	73	3.1	2.8	8.3
Liberty township	98	39	38	97.4	1	2.34	2.00	59	54	4.9	5.0	-
Little Sand Lake UT	155	144	136	94.4	8	2.59	2.13	11	4	0.7	0.7	-
Lone Pine township	340	225	216	96.0	9	2.31	3.11	115	92	1.3	0.9	10.0
Nashwauk city (part)	-	-	-	(X)	-	-	-	-	-	(X)	(X)	(X)
Marcell township	567	179	173	96.6	6	2.20	1.50	388	376	2.2	1.1	25.0
Max township	125	59	52	88.1	7	2.60	3.00	66	63	-	-	-
Moose Park township	44	29	28	96.6	1	2.79	2.00	15	14	3.3	3.4	-
Morse township	213	194	187	96.4	7	3.16	2.14	19	13	1.0	1.1	-
Nashwauk township	814	714	614	86.0	100	2.42	1.78	100	62	1.2	0.8	3.8
Nashwauk city (part)	467	434	340	78.3	94	2.25	1.77	33	5	1.8	1.2	4.1
Nore township	37	22	21	95.5	1	2.52	2.00	15	15	-	-	-
Northeast Itasca UT	1 509	488	460	94.3	28	2.30	1.86	1 021	978	2.0	1.5	9.7
Oteneagen township	98	87	80	92.0	7	2.90	2.00	11	8	1.1	1.2	-
Pomroy township	46	13	10	76.9	3	2.30	3.33	33	32	-	-	-
Sago township	102	77	71	92.2	6	2.68	2.50	25	18	2.5	2.7	-
Sand Lake township	211	58	55	94.8	3	2.09	4.33	153	145	3.3	3.5	-
Spang township	104	96	93	96.9	3	2.75	2.00	8	7	-	-	-
Splithand township	120	98	94	95.9	4	2.63	2.25	22	17	1.0	1.1	-
Squaw Lake city	56	35	21	60.0	14	2.38	3.50	21	17	5.4	4.5	6.7
Stokes township	273	103	98	95.1	5	2.52	1.60	170	166	1.0	1.0	-
Third River township	80	32	30	93.8	2	2.07	1.50	48	44	3.0	3.2	-
Trout Lake township	427	361	339	93.9	22	2.65	2.32	66	55	0.8	0.6	4.3
Wabana township	331	186	181	97.3	5	2.64	2.00	145	142	-	-	-
Warba city	86	79	59	74.7	20	2.32	2.30	7	4	-	-	-
Wawina township	76	40	39	97.5	1	2.79	1.00	36	6	13.0	13.3	-
Wildwood township	137	83	78	94.0	5	2.37	1.60	54	49	2.4	-	28.6
Wirt township	94	36	32	88.9	4	2.66	2.25	58	56	2.7	3.0	-
Zemple city	29	27	25	92.6	2	2.72	3.50	2	1	-	-	-
Jackson County	5 092	4 556	3 601	79.0	955	2.47	2.15	536	104	4.6	2.4	12.2
Alba township	85	77	68	88.3	9	2.54	3.00	8	-	2.5	-	18.2
Alpha city	61	52	43	82.7	9	2.37	2.67	9	-	10.3	4.4	30.8
Belmont township	98	90	82	91.1	8	2.56	1.63	8	-	4.3	2.4	20.0
Christiania township	190	128	105	82.0	23	2.49	3.04	62	48	4.5	5.4	-
Delafield township	119	110	94	85.5	16	2.60	2.31	9	1	0.9	1.1	-
Des Moines township	125	115	95	82.6	20	2.40	2.15	10	2	0.9	1.0	-
Enterprise township	94	84	64	76.2	20	2.41	2.50	10	1	6.7	4.5	13.0
Ewington township	105	97	74	76.3	23	2.43	2.30	8	1	2.0	-	8.0
Heron Lake city	322	285	233	81.8	52	2.59	2.17	37	3	5.0	1.3	18.8
Heron Lake township	152	146	130	89.0	16	2.77	2.56	6	-	1.4	0.8	5.9
Hunter township	113	99	91	91.9	8	2.51	3.75	14	-	2.0	1.1	11.1
Jackson city	1 659	1 487	1 050	70.6	437	2.44	1.76	172	6	7.0	2.2	16.8
Kimball township	64	59	46	78.0	13	2.61	2.92	5	2	1.7	2.1	-
La Crosse township	68	62	54	87.1	8	2.94	2.63	6	1	-	-	-
Lakefield city	784	731	621	85.0	110	2.30	1.89	53	4	3.8	3.0	8.3
Middletown township	114	103	83	80.6	20	2.35	2.40	11	6	1.0	1.2	-
Minneota township	142	115	93	80.9	22	2.38	2.91	27	18	1.7	2.1	-
Okabena city	87	76	70	92.1	6	2.23	4.83	11	-	5.0	5.4	-
Petersburg township	117	103	84	81.6	19	2.42	3.47	14	1	1.9	2.3	-
Rost township	98	91	70	76.9	21	2.66	3.05	7	1	2.2	2.8	-
Round Lake township	93	83	60	72.3	23	2.47	2.35	10	2	3.5	4.8	-
Sioux Valley township	104	95	72	75.8	23	2.76	3.09	9	1	4.0	1.4	11.5
Weimer township	79	67	54	80.6	13	2.67	2.15	12	2	11.8	12.9	7.1
West Heron Lake township	75	69	55	79.7	14	2.87	3.14	6	3	2.8	1.8	6.7
Wilder city	33	29	28	96.6	1	2.39	2.00	4	-	9.4	-	75.0
Wisconsin township	111	103	82	79.6	21	2.56	2.52	8	1	1.0	1.2	-
Kanabec County	6 846	5 759	4 870	84.6	889	2.66	2.14	1 087	811	1.8	1.2	5.0
Ann Lake township	187	147	140	95.2	7	2.51	3.57	40	35	-	-	-
Arthur township	729	672	583	86.8	89	2.80	2.92	57	33	1.9	1.7	3.3
Braham city (part)	-	-	-	(X)	-	-	-	-	-	(X)	(X)	(X)
Brunswick township	513	454	422	93.0	32	2.83	2.13	59	22	2.4	2.5	-
Comfort township	403	344	316	91.9	28	2.70	2.79	59	50	0.6	0.6	-
Ford township	123	71	66	93.0	5	2.52	2.20	52	49	-	-	-
Grass Lake township	357	340	313	92.1	27	2.76	2.41	17	4	0.6	0.6	-
Grasston city	46	42	38	90.5	4	2.37	3.75	4	1	-	-	-
Hay Brook township	136	80	80	100.0	-	2.73	-	56	51	1.2	1.2	(X)
Hillman township	215	165	153	92.7	12	2.31	2.50	50	41	-	-	-
Kanabec township	345	303	269	88.8	34	2.84	2.65	42	29	1.3	1.5	-
Knife Lake township	558	412	392	95.1	20	2.57	2.05	146	136	1.2	0.8	9.1
Kroschel township	195	96	91	94.8	5	2.31	1.60	99	97	1.0	1.1	-
Mora city	1 471	1 381	888	64.3	493	2.48	1.79	90	9	3.1	0.9	6.8
Ogilvie city	199	182	127	69.8	55	2.74	2.29	17	-	3.2	2.3	5.2
Peace township	537	358	334	93.3	24	2.67	2.92	179	171	0.8	0.9	-
Pomroy township	185	144	133	92.4	11	2.68	3.00	41	34	0.7	0.7	-
Quamba city	38	33	31	93.9	2	2.94	3.50	5	1	5.7	6.1	-
South Fork township	246	235	213	90.6	22	2.86	2.41	11	2	1.3	1.4	-
Whited township	363	300	281	93.7	19	2.74	2.05	63	46	2.6	1.7	13.6
Kandiyohi County	18 415	15 936	12 052	75.6	3 884	2.67	2.11	2 479	1 662	3.1	1.5	7.9
Arctander township	187	145	131	90.3	14	2.81	2.36	42	35	-	-	-
Atwater city	475	461	362	78.5	99	2.46	1.74	14	1	1.3	0.5	3.9
Blomkest city	70	66	62	93.9	4	2.81	3.00	4	1	-	-	-
Burbank township	186	174	156	89.7	18	2.96	2.72	12	7	1.1	0.6	5.3

Table 11. **Housing Occupancy and Tenure: 2000**—Con.

[For information on confidentiality protection, nonsampling error, and definitions, see text]

State County County Subdivision Place	Total housing units	Occupied housing units: Total	Occupied housing units: Owner occupied: Number	Occupied housing units: Owner occupied: Percent of occupied housing units	Occupied housing units: Renter occupied	Occupied housing units: Average household size: Owner-occupied units	Occupied housing units: Average household size: Renter-occupied units	Vacant housing units: Total	Vacant housing units: For seasonal, recreational, or occasional use	Vacant housing units: Vacancy rate: Available housing	Vacant housing units: Vacancy rate: Home-owner	Vacant housing units: Vacancy rate: Rental
Kandiyohi County—Con.												
Colfax township	314	210	191	91.0	19	2.70	2.00	104	96	-	-	-
Dovre township	736	708	651	91.9	57	2.83	2.18	28	11	1.4	0.9	6.6
East Lake Lillian township	102	91	81	89.0	10	2.52	2.10	11	1	2.2	2.4	-
Edwards township	106	101	93	92.1	8	3.03	2.38	5	-	1.9	-	20.0
Fahlun township	367	157	141	89.8	16	2.60	2.88	210	206	0.6	0.7	-
Gennessee township	182	164	154	93.9	10	2.80	2.70	18	10	2.4	1.9	9.1
Green Lake township	696	551	521	94.6	30	2.70	2.20	145	128	1.3	1.1	3.2
Harrison township	479	259	242	93.4	17	2.55	2.82	220	211	1.1	1.2	-
Holland township	122	120	106	88.3	14	3.07	3.14	2	-	0.8	0.9	-
Irving township	559	310	284	91.6	26	2.58	2.08	249	236	1.3	1.4	-
Kandiyohi city	228	215	148	68.8	67	2.89	1.88	13	-	3.6	2.6	5.6
Kandiyohi township	232	225	207	92.0	18	2.71	2.06	7	3	0.4	-	5.3
Lake Andrew township	783	413	391	94.7	22	2.56	2.27	370	355	0.7	0.5	4.3
Lake Elizabeth township	91	89	77	86.5	12	3.06	3.42	2	-	1.1	1.3	-
Lake Lillian city	135	124	107	86.3	17	2.10	1.88	11	3	1.6	0.9	5.6
Lake Lillian township	95	86	72	83.7	14	2.35	3.71	9	2	-	-	-
Mamre township	133	128	108	84.4	20	3.02	2.90	5	3	1.5	1.8	-
New London city	439	415	313	75.4	102	2.53	1.61	24	2	3.7	3.1	5.6
New London township	1 440	1 173	1 074	91.6	99	2.62	2.51	267	222	1.9	1.4	7.5
Norway Lake township	137	115	105	91.3	10	2.52	1.90	22	9	2.5	2.8	-
Pennock city	173	166	140	84.3	26	3.20	2.15	7	-	2.9	1.4	10.3
Prinsburg city	192	188	177	94.1	11	2.44	2.45	4	-	2.1	1.1	15.4
Raymond city	332	310	232	74.8	78	2.67	2.35	22	1	5.8	2.9	13.3
Regal city	20	19	16	84.2	3	1.94	3.00	1	-	-	-	-
Roseland township	168	157	137	87.3	20	2.94	3.70	11	-	3.7	1.4	16.7
Roseville township	259	208	174	83.7	34	2.84	2.21	51	38	3.3	3.9	-
St. Johns township	152	143	121	84.6	22	2.74	2.45	9	1	0.7	-	4.3
Spicer city	605	528	340	64.4	188	2.46	1.53	77	58	1.9	2.0	1.6
Sunburg city	55	51	41	80.4	10	2.12	2.30	4	-	-	-	-
Whitefield township	201	194	167	86.1	27	2.87	3.41	7	1	1.0	-	6.9
Willmar city	7 789	7 302	4 598	63.0	2 704	2.65	2.08	487	21	4.6	1.8	9.0
Willmar township	175	170	132	77.6	38	2.79	3.18	5	-	1.2	-	5.0
Kittson County	2 719	2 167	1 795	82.8	372	2.43	2.09	552	161	5.8	3.3	16.2
Arveson township	41	33	33	100.0	-	3.03	-	8	4	-	-	(X)
Cannon township	21	8	7	87.5	1	3.00	1.00	13	10	-	-	-
Caribou township	22	14	14	100.0	-	3.43	-	8	6	-	-	(X)
Clow township	21	14	11	78.6	3	2.27	4.00	7	-	12.5	15.4	-
Davis township	25	19	16	84.2	3	2.44	3.00	6	1	5.0	5.9	-
Deerwood township	89	71	68	95.8	3	2.62	2.67	18	5	5.3	1.4	50.0
Donaldson city	22	18	14	77.8	4	2.36	2.00	4	-	-	-	-
East Kittson UT	16	5	4	80.0	1	2.75	2.00	11	11	-	-	-
Granville township	44	39	38	97.4	1	2.71	1.00	5	1	2.5	2.6	-
Hallock city	586	485	394	81.2	91	2.40	1.84	101	8	7.6	3.9	20.9
Hallock township	42	34	32	94.1	2	3.19	3.00	8	-	2.9	3.0	-
Halma city	38	32	30	93.8	2	2.33	4.00	6	4	-	-	-
Hampden township	26	21	17	81.0	4	2.29	3.00	5	-	4.5	5.6	-
Hazelton township	56	43	39	90.7	4	2.28	2.50	13	6	2.3	2.5	-
Hill township	10	7	6	85.7	1	2.67	2.00	3	-	12.5	14.3	-
Humboldt city	38	25	20	80.0	5	2.45	2.40	13	1	7.4	9.1	-
Jupiter township	73	50	49	98.0	1	2.73	2.00	23	8	7.4	7.5	-
Karlstad city	394	340	228	67.1	112	2.23	1.98	54	4	6.8	2.1	15.2
Kennedy city	131	115	97	84.3	18	2.11	2.78	16	1	7.3	3.0	25.0
Lake Bronson city	147	128	101	78.9	27	2.04	1.48	19	5	4.5	3.8	6.9
Lancaster city	193	154	123	79.9	31	2.46	1.94	39	10	11.0	3.1	32.6
McKinley UT	22	16	15	93.8	1	2.73	1.00	6	4	-	-	-
North Red River township	4	2	1	50.0	1	2.00	1.00	2	1	-	-	-
Norway township	49	40	34	85.0	6	2.24	3.00	9	6	-	-	-
Pelan township	35	25	21	84.0	4	2.48	2.25	10	6	7.4	8.7	-
Percy township	63	24	19	79.2	5	2.05	1.80	39	38	-	-	-
Poppleton township	59	52	48	92.3	4	2.40	2.00	7	1	1.9	2.0	-
Richardville township	53	43	38	88.4	5	2.45	3.40	10	2	4.4	5.0	-
St. Joseph township	42	26	23	88.5	3	2.26	1.67	16	10	3.7	4.2	-
St. Vincent city	51	48	44	91.7	4	2.52	1.50	3	-	-	-	-
St. Vincent township	51	29	25	86.2	4	2.36	3.75	22	2	12.1	10.7	20.0
Skane township	27	22	20	90.9	2	2.95	3.00	5	-	-	-	-
South Red River township	11	8	8	100.0	-	2.88	-	3	-	11.1	11.1	(X)
Spring Brook township	32	26	23	88.5	3	2.78	3.33	6	-	-	-	-
Svea township	23	21	19	90.5	2	3.00	1.50	2	-	-	-	-
Tegner township	27	23	21	91.3	2	2.95	2.50	4	1	-	-	-
Teien township	51	38	34	89.5	4	2.18	2.75	13	1	2.6	2.9	-
Thompson township	84	69	61	88.4	8	2.57	2.63	15	4	5.5	4.7	11.1
Koochiching County	7 719	6 040	4 858	80.4	1 182	2.44	1.86	1 679	1 117	4.2	2.5	10.8
Big Falls city	191	134	94	70.1	40	2.18	1.48	57	24	10.1	7.8	14.9
East Koochiching UT	273	151	143	94.7	8	2.60	1.38	122	99	3.2	3.4	-
International Falls city	3 264	2 959	2 081	70.3	878	2.37	1.80	305	34	5.4	2.7	11.2
Littlefork city	302	268	207	77.2	61	2.51	1.87	34	3	5.0	3.3	10.3
Mizpah city	51	31	25	80.6	6	2.72	1.67	20	12	-	-	-
Nett Lake UT	19	17	15	88.2	2	3.40	2.50	2	1	-	-	-
Northome city	113	87	60	69.0	27	2.62	1.30	26	13	7.4	4.8	12.9
Northome UT	336	192	177	92.2	15	2.58	2.60	144	116	1.5	1.1	6.3
Northwest Koochiching UT	426	230	209	90.9	21	2.37	2.19	196	160	5.3	5.9	-
Rainy Lake UT	2 248	1 774	1 668	94.0	106	2.52	2.54	474	382	1.7	1.4	6.2
Ranier city	88	76	65	85.5	11	2.38	1.82	12	4	8.4	3.0	31.3
South Koochiching UT	408	121	114	94.2	7	2.25	1.57	287	269	4.0	3.4	12.5
Lac qui Parle County	3 774	3 316	2 683	80.9	633	2.49	1.85	458	116	4.8	3.6	9.7
Agassiz township	54	39	32	82.1	7	2.72	2.43	15	11	4.9	5.9	-
Arena township	60	56	49	87.5	7	2.84	2.00	4	-	1.8	-	12.5
Augusta township	62	52	44	84.6	8	2.27	2.38	10	3	5.5	4.3	11.1
Baxter township	82	76	63	82.9	13	2.60	3.46	6	2	3.8	4.5	-
Bellingham city	112	93	77	82.8	16	2.23	2.06	19	3	9.7	6.1	23.8
Boyd city	116	100	84	84.0	16	2.06	2.31	16	3	2.9	1.2	11.1
Camp Release township	120	114	105	92.1	9	2.65	1.67	6	1	2.6	1.9	10.0

Table 11. **Housing Occupancy and Tenure: 2000**—Con.

[For information on confidentiality protection, nonsampling error, and definitions, see text]

State County County Subdivision Place	Total housing units	Occupied housing units: Total	Occupied housing units: Owner occupied: Number	Occupied housing units: Owner occupied: Percent of occupied housing units	Occupied housing units: Renter occupied	Occupied housing units: Average household size: Owner-occupied units	Occupied housing units: Average household size: Renter-occupied units	Vacant housing units: Total	Vacant housing units: For seasonal, recreational, or occasional use	Vacant housing units: Vacancy rate: Available housing	Vacant housing units: Vacancy rate: Homeowner	Vacant housing units: Vacancy rate: Rental
Lac qui Parle County—Con.												
Cerro Gordo township	92	87	72	82.8	15	3.13	2.07	5	2	-	-	-
Dawson city	756	677	511	75.5	166	2.37	1.53	79	7	6.9	3.2	16.6
Freeland township	61	50	37	74.0	13	2.49	2.69	11	1	2.0	-	7.1
Garfield township	73	65	52	80.0	13	3.08	2.08	8	4	1.5	-	7.1
Hamlin township	84	69	67	97.1	2	2.70	2.00	15	2	2.8	2.9	-
Hantho township	63	54	46	85.2	8	2.91	2.50	9	5	3.6	4.2	-
Lac qui Parle township	103	69	62	89.9	7	2.77	1.57	34	21	6.8	7.5	-
Lake Shore township	103	90	76	84.4	14	2.63	2.79	13	3	2.2	2.6	-
Louisburg city	29	13	10	76.9	3	2.10	1.67	16	14	7.1	9.1	-
Madison city	882	789	593	75.2	196	2.29	1.39	93	11	6.8	6.5	8.0
Madison township	95	93	83	89.2	10	2.70	2.70	2	1	1.1	1.2	-
Manfred township	49	44	35	79.5	9	2.40	3.00	5	4	-	-	-
Marietta city	109	86	76	88.4	10	2.07	1.70	23	3	8.5	9.5	-
Maxwell township	84	76	60	78.9	16	2.63	3.00	8	-	3.8	1.6	11.1
Mehurin township	51	44	35	79.5	9	2.46	1.89	7	-	6.4	5.4	10.0
Nassau city	47	41	35	85.4	6	1.83	3.17	6	6	-	-	-
Perry township	59	49	42	85.7	7	2.81	2.71	10	1	-	-	-
Providence township	76	71	61	85.9	10	2.64	2.50	5	1	1.4	1.6	-
Riverside township	122	113	98	86.7	15	2.72	1.87	9	-	1.7	1.0	6.3
Ten Mile Lake township	73	67	62	92.5	5	2.90	3.00	6	-	1.5	1.6	-
Walter township	75	70	59	84.3	11	2.73	2.27	5	3	-	-	-
Yellow Bank township	82	69	57	82.6	12	2.63	2.25	13	4	4.2	1.7	14.3
Ortonville city (part)	-	-	-	(X)	-	-	-	-	-	(X)	(X)	(X)
Lake County	6 840	4 646	3 902	84.0	744	2.39	1.95	2 194	1 830	2.9	1.4	10.3
Beaver Bay city	139	93	57	61.3	36	2.07	1.58	46	29	11.4	-	25.0
Beaver Bay township	403	242	218	90.1	24	2.35	2.13	161	142	2.0	1.4	7.7
Crystal Bay township	350	235	189	80.4	46	2.55	2.72	115	78	9.6	2.1	31.3
Fall Lake township	783	280	253	90.4	27	2.09	2.04	503	462	2.1	1.6	6.9
Lake No. 1 UT	183	54	51	94.4	3	2.20	1.67	129	121	3.6	3.8	-
Lake No. 2 UT	1 096	800	751	93.9	49	2.47	1.86	296	275	0.9	0.8	2.0
Silver Bay city	933	844	748	88.6	96	2.39	2.04	89	54	2.3	1.8	5.9
Silver Creek township	984	488	454	93.0	34	2.44	2.03	496	435	1.0	0.7	5.6
Stony River township	338	87	81	93.1	6	2.09	1.67	251	213	10.3	10.0	14.3
Two Harbors city	1 631	1 523	1 100	72.2	423	2.43	1.87	108	21	3.1	1.0	8.2
Lake of the Woods County	3 238	1 903	1 623	85.3	280	2.45	1.80	1 335	1 124	3.9	2.7	10.3
Angle township	272	71	61	85.9	10	2.20	1.80	201	197	4.1	4.7	-
Baudette city	540	490	330	67.3	160	2.35	1.76	50	10	4.9	3.2	8.0
Baudette township	200	144	133	92.4	11	2.51	2.09	56	37	5.9	2.2	35.3
Boone township	28	20	19	95.0	1	2.95	2.00	8	6	-	-	-
Chilgren township	89	67	64	95.5	3	2.75	1.00	22	12	1.5	1.5	-
Forest Area township	37	5	2	40.0	3	1.00	1.67	32	23	-	-	-
Gudrid township	122	91	86	94.5	5	2.53	3.40	31	28	-	-	-
Kiel township	20	5	4	80.0	1	1.25	1.00	15	11	-	-	-
Lakewood township	350	52	47	90.4	5	2.34	1.20	298	293	3.7	4.1	-
McDougald township	108	90	86	95.6	4	2.66	1.75	18	6	1.1	1.1	-
Myhre township	96	76	70	92.1	6	2.80	2.83	20	12	-	-	-
Potamo township	62	43	40	93.0	3	2.60	1.67	19	14	2.3	2.4	-
Prosper township	211	72	68	94.4	4	2.21	1.25	139	135	-	-	-
Rapid River township	17	11	9	81.8	2	2.22	1.50	6	6	-	-	-
Roosevelt city (part)	2	2	2	100.0	-	1.50	-	-	-	-	-	(X)
Rulien township	6	1	1	100.0	-	3.00	-	5	5	-	-	(X)
Spooner township	129	113	93	82.3	20	2.73	1.35	16	5	4.2	2.1	13.0
Swiftwater township	58	37	37	100.0	-	2.08	-	21	14	2.6	2.6	(X)
Township 157-30	2	2	2	100.0	-	2.00	-	-	-	-	-	(X)
Township 158-30	12	8	6	75.0	2	2.33	1.50	4	-	-	-	-
Victory township	6	3	3	100.0	-	1.33	-	3	2	-	-	(X)
Wabanica township	171	116	112	96.6	4	2.53	2.00	55	39	7.2	6.7	20.0
Walhalla township	71	63	59	93.7	4	2.53	1.75	8	4	-	-	-
Wheeler township	372	168	149	88.7	19	2.33	2.05	204	182	6.7	2.6	29.6
Williams city	115	92	81	88.0	11	2.31	2.09	23	11	5.2	5.8	-
Zippel township	142	61	59	96.7	2	2.32	1.50	81	72	4.7	4.8	-
Le Sueur County	10 858	9 630	8 018	83.3	1 612	2.70	2.17	1 228	973	1.4	0.9	3.8
Cleveland city	259	252	211	83.7	41	2.84	1.78	7	2	1.9	0.9	6.8
Cleveland township	301	218	205	94.0	13	2.80	3.15	83	79	0.9	0.5	7.1
Cordova township	228	179	166	92.7	13	2.85	3.38	49	48	-	-	-
Derrynane township	200	194	174	89.7	20	2.81	3.00	6	1	0.5	0.6	-
Elysian city (part)	276	204	178	87.3	26	2.46	1.85	72	66	2.4	2.2	3.7
Elysian township	726	387	338	87.3	49	2.59	2.20	339	329	-	-	-
Heidelberg city	27	25	23	92.0	2	2.91	2.50	2	-	-	-	-
Kasota city	279	275	229	83.3	46	2.50	2.24	4	1	0.4	0.4	-
Kasota township	642	563	513	91.1	50	2.70	2.04	79	69	0.5	0.4	2.0
Kilkenny city	61	59	52	88.1	7	2.46	2.86	2	1	-	-	-
Kilkenny township	173	157	141	89.8	16	2.57	1.88	16	12	-	-	-
Lanesburgh township	637	628	581	92.5	47	3.30	2.98	9	3	0.5	0.2	4.1
Le Center city	877	838	627	74.8	211	2.76	2.01	39	2	3.0	2.9	3.2
Le Sueur city (part)	1 588	1 544	1 117	72.3	427	2.63	2.10	44	5	2.0	1.4	3.6
Lexington township	297	286	265	92.7	21	2.69	2.43	11	1	1.7	1.9	-
Mankato city (part)	-	-	-	(X)	-	-	-	-	-	(X)	(X)	(X)
Montgomery city	1 137	1 105	849	76.8	256	2.57	2.34	32	2	1.7	1.2	3.4
Montgomery township	287	272	248	91.2	24	2.79	2.17	15	7	1.4	1.6	-
New Prague city (part)	540	534	452	84.6	82	2.70	2.06	6	-	0.4	0.2	1.2
Ottawa township	127	122	107	87.7	15	2.31	2.87	5	-	0.8	-	6.3
Sharon township	239	231	219	94.8	12	2.89	2.17	8	1	1.7	0.5	20.0
Tyrone township	215	212	200	94.3	12	2.67	2.58	3	1	0.5	0.5	-
Washington township	482	324	304	93.8	20	2.49	2.05	158	156	0.3	0.3	-
Waterville city	864	756	578	76.5	178	2.46	1.88	108	66	3.1	1.0	9.2
Waterville township	396	265	241	90.9	24	2.84	2.33	131	121	-	-	-
Lincoln County	3 043	2 653	2 130	80.3	523	2.45	1.93	390	158	3.6	2.7	7.1
Alta Vista township	76	71	63	88.7	8	2.68	3.25	5	1	1.4	-	11.1
Arco city	51	44	38	86.4	6	2.29	2.17	7	1	6.4	2.6	25.0
Ash Lake township	76	72	60	83.3	12	2.57	1.92	4	-	4.0	4.8	-

Table 11. **Housing Occupancy and Tenure: 2000**—Con.

[For information on confidentiality protection, nonsampling error, and definitions, see text]

State County County Subdivision Place	Total housing units	Occupied housing units: Total	Occupied housing units: Owner occupied: Number	Occupied housing units: Owner occupied: Percent of occupied housing units	Occupied housing units: Renter occupied	Occupied housing units: Average household size: Owner-occupied units	Occupied housing units: Average household size: Renter-occupied units	Vacant housing units: Total	Vacant housing units: For seasonal, recreational, or occasional use	Vacant housing units: Vacancy rate: Available housing	Vacant housing units: Vacancy rate: Home-owner	Vacant housing units: Vacancy rate: Rental
Lincoln County—Con.												
Diamond Lake township	123	85	76	89.4	9	2.64	3.33	38	36	1.2	1.3	-
Drammen township	57	50	41	82.0	9	2.83	2.78	7	2	5.7	6.8	-
Hansonville township	57	44	38	86.4	6	2.79	2.67	13	1	-	-	-
Hendricks city	360	308	241	78.2	67	2.17	1.72	52	16	4.6	4.0	6.9
Hendricks township	124	86	73	84.9	13	2.64	2.08	38	30	2.3	2.7	-
Hope township	117	109	96	88.1	13	2.74	2.23	8	-	-	-	-
Ivanhoe city	341	310	234	75.5	76	2.26	1.41	31	2	4.9	1.3	14.6
Lake Benton city	365	334	241	72.2	93	2.25	1.66	31	3	5.1	4.7	6.1
Lake Benton township	129	94	82	87.2	12	2.72	1.75	35	25	5.1	4.7	7.7
Lake Stay township	62	58	52	89.7	6	2.37	3.33	4	1	3.3	3.7	-
Limestone township	64	61	49	80.3	12	2.55	2.83	3	-	-	-	-
Marble township	80	72	64	88.9	8	2.64	3.25	8	-	2.7	3.0	-
Marshfield township	90	83	71	85.5	12	2.92	2.00	7	3	2.4	1.4	7.7
Royal township	91	82	68	82.9	14	2.51	2.43	9	-	1.2	1.4	-
Shaokatan township	109	71	66	93.0	5	2.80	1.40	38	32	-	-	-
Tyler city	577	532	406	76.3	126	2.33	1.79	45	4	3.6	2.4	7.4
Verdi township	94	87	71	81.6	16	2.61	3.19	7	1	4.4	4.1	5.9
Lyon County	10 298	9 715	6 643	68.4	3 072	2.70	2.03	583	56	3.7	1.8	7.7
Amiret township	95	85	67	78.8	18	2.87	2.11	10	1	2.3	1.5	5.3
Balaton city	296	276	221	80.1	55	2.39	1.96	20	3	4.8	4.3	6.8
Clifton township	101	94	78	83.0	16	2.94	3.69	7	1	5.1	-	23.8
Coon Creek township	101	98	89	90.8	9	2.97	2.00	3	-	3.0	1.1	18.2
Cottonwood city	481	452	339	75.0	113	2.75	1.73	29	7	4.2	1.7	11.0
Custer township	92	88	77	87.5	11	2.47	2.73	4	-	2.2	2.5	-
Eidsvold township	88	81	70	86.4	11	2.70	3.09	7	1	4.7	2.8	15.4
Fairview township	162	159	139	87.4	20	3.09	2.75	3	-	0.6	0.7	-
Florence city	27	21	19	90.5	2	2.89	3.00	6	1	4.5	-	33.3
Garvin city	68	57	46	80.7	11	2.89	2.36	11	-	6.6	4.2	15.4
Ghent city	131	128	107	83.6	21	2.60	1.76	3	-	1.5	-	8.7
Grandview township	104	100	80	80.0	20	3.30	2.65	4	3	-	-	-
Island Lake township	78	76	66	86.8	10	2.82	2.20	2	-	2.6	2.9	-
Lake Marshall township	193	183	150	82.0	33	2.93	2.36	10	-	3.2	0.7	13.2
Lucas township	89	85	71	83.5	14	3.01	3.29	4	-	2.3	2.7	-
Lynd city	134	130	96	73.8	34	2.58	2.88	4	2	0.8	-	2.9
Lynd township	163	155	137	88.4	18	3.11	2.50	8	2	2.5	0.7	14.3
Lyons township	76	73	62	84.9	11	2.89	2.64	3	-	1.4	1.6	-
Marshall city	5 182	4 914	2 784	56.7	2 130	2.70	1.98	268	15	3.9	1.4	7.0
Minneota city	614	590	455	77.1	135	2.46	1.82	24	4	3.0	1.7	6.9
Monroe township	97	89	67	75.3	22	2.66	2.91	8	1	3.3	-	12.0
Nordland township	85	80	70	87.5	10	3.24	2.40	5	1	3.6	2.8	9.1
Rock Lake township	113	108	98	90.7	10	2.56	3.10	5	2	-	-	-
Russell city	170	157	135	86.0	22	2.49	1.59	13	2	6.0	4.3	15.4
Shelburne township	84	73	63	86.3	10	2.54	2.00	11	-	2.7	1.6	9.1
Sodus township	106	102	92	90.2	10	2.73	3.10	4	1	1.9	2.1	-
Stanley township	91	87	71	81.6	16	2.97	2.69	4	1	1.1	1.4	-
Taunton city	77	72	62	86.1	10	2.34	1.60	5	-	6.5	3.1	23.1
Tracy city	1 013	922	696	75.5	226	2.54	1.74	91	6	6.1	3.9	12.4
Vallers township	87	83	61	73.5	22	2.93	2.91	4	2	-	-	-
Westerheim township	100	97	75	77.3	22	2.91	3.09	3	-	-	-	-
McLeod County	14 087	13 449	10 523	78.2	2 926	2.73	1.93	638	48	2.9	1.4	7.7
Acoma township	397	387	361	93.3	26	3.07	2.96	10	1	0.5	0.6	-
Bergen township	304	297	272	91.6	25	3.01	2.48	7	-	1.0	0.7	3.8
Biscay city	48	45	44	97.8	1	2.55	2.00	3	-	4.3	4.3	-
Brownton city	344	313	267	85.3	46	2.73	1.48	31	-	5.7	4.0	14.8
Collins township	209	179	171	95.5	8	2.68	2.13	30	12	4.3	2.8	27.3
Glencoe city	2 169	2 103	1 628	77.4	475	2.71	1.92	66	1	2.2	0.9	6.5
Glencoe township	213	205	183	89.3	22	2.78	2.59	8	1	1.0	1.1	-
Hale township	343	335	302	90.1	33	2.88	2.61	8	1	0.6	0.3	2.9
Hassan Valley township	298	286	269	94.1	17	2.82	3.00	12	1	-	-	-
Helen township	300	295	278	94.2	17	2.86	2.41	5	-	0.7	0.7	-
Hutchinson city	5 667	5 333	3 691	69.2	1 642	2.66	1.85	334	18	4.6	2.2	9.6
Hutchinson township	412	401	381	95.0	20	2.81	2.50	11	3	0.2	-	4.8
Lester Prairie city	531	516	415	80.4	101	2.80	2.11	15	1	2.5	-	11.4
Lynn township	226	216	188	87.0	28	2.81	2.68	10	3	0.5	0.5	-
Penn township	121	119	98	82.4	21	2.57	2.71	2	-	-	-	-
Plato city	145	144	124	86.1	20	2.43	1.75	1	-	-	-	-
Rich Valley township	273	263	239	90.9	24	2.84	2.04	10	3	0.8	0.8	-
Round Grove township	116	105	93	88.6	12	2.59	2.92	11	1	0.9	1.1	-
Silver Lake city	340	330	251	76.1	79	2.43	1.90	10	1	1.8	1.6	2.5
Stewart city	254	241	205	85.1	36	2.44	1.78	13	-	2.8	1.4	10.0
Sumter township	188	184	159	86.4	25	2.99	3.32	4	1	-	-	-
Winsted city	847	822	598	72.7	224	2.74	1.69	25	-	2.4	2.6	1.8
Winsted township	342	330	306	92.7	24	3.02	2.58	12	-	0.6	0.6	-
Mahnomen County	2 700	1 969	1 521	77.2	448	2.60	2.58	731	582	2.4	0.9	7.1
Beaulieu township	47	40	29	72.5	11	2.62	2.27	7	4	2.4	3.3	-
Bejou city	46	36	28	77.8	8	2.79	2.00	10	1	14.3	6.7	33.3
Bejou township	49	37	34	91.9	3	2.59	3.33	12	2	2.6	2.9	-
Chief township	55	48	40	83.3	8	2.80	2.50	7	5	2.0	2.4	-
Clover township	57	52	43	82.7	9	2.30	2.67	5	1	1.9	-	10.0
Gregory township	42	36	34	94.4	2	2.68	3.00	6	4	-	-	-
Heier township	67	56	48	85.7	8	2.81	2.38	11	6	1.8	-	11.1
Island Lake township	275	90	82	91.1	8	2.35	3.13	185	178	1.1	1.2	-
La Garde township	51	43	40	93.0	3	2.93	1.33	8	3	-	-	-
Lake Grove township	81	74	74	100.0	-	2.74	-	7	2	1.3	-	100.0
Little Elbow township	282	81	72	88.9	9	2.78	2.78	201	180	-	-	-
Mahnomen city	576	532	369	69.4	163	2.33	1.77	44	12	3.4	1.1	8.4
Marsh Creek township	46	45	39	86.7	6	2.90	2.50	1	-	-	-	-
Oakland township	155	100	83	83.0	17	2.63	2.47	55	47	5.7	3.5	15.0
Pembina township	185	178	159	89.3	19	2.69	2.32	7	1	0.6	0.6	-
Popple Grove township	59	53	46	86.8	7	2.98	2.43	6	-	-	-	-
Rosedale township	52	48	42	87.5	6	2.95	2.00	4	-	4.0	-	25.0

Table 11. **Housing Occupancy and Tenure: 2000**—Con.

[For information on confidentiality protection, nonsampling error, and definitions, see text]

State County County Subdivision Place	Total housing units	Occupied housing units: Total	Occupied housing units: Owner occupied: Number	Occupied housing units: Owner occupied: Percent of occupied housing units	Occupied housing units: Renter occupied	Occupied housing units: Average household size: Owner-occupied units	Occupied housing units: Average household size: Renter-occupied units	Vacant housing units: Total	Vacant housing units: For seasonal, recreational, or occasional use	Vacant housing units: Vacancy rate: Available housing	Vacant housing units: Vacancy rate: Home-owner	Vacant housing units: Vacancy rate: Rental
Mahnomen County—Con.												
Twin Lakes township	392	241	127	52.7	114	2.87	4.23	151	136	2.0	-	4.2
Naytahwaush CDP	173	166	70	42.2	96	2.57	4.20	7	1	0.6	-	1.0
Waubun city	183	179	132	73.7	47	2.45	1.70	4	-	1.1	-	4.1
Marshall County	4 791	4 101	3 427	83.6	674	2.57	1.83	690	250	3.8	2.4	10.5
Agder township	48	41	37	90.2	4	2.62	2.75	7	2	2.4	2.6	-
Alma township	46	39	34	87.2	5	2.44	2.20	7	1	2.5	-	16.7
Alvarado city	179	145	119	82.1	26	2.71	1.88	34	5	12.7	4.8	36.6
Argyle city	284	255	212	83.1	43	2.76	1.47	29	6	6.3	3.2	18.9
Augsburg township	39	30	24	80.0	6	3.21	3.50	9	6	-	-	-
Big Woods township	35	29	26	89.7	3	2.65	3.33	6	2	3.3	3.7	-
Bloomer township	33	30	28	93.3	2	3.07	3.00	3	1	-	-	-
Boxville township	19	17	13	76.5	4	1.92	1.50	2	-	5.6	7.1	-
Cedar township	46	39	36	92.3	3	2.39	2.67	7	5	-	-	-
Como township	37	21	20	95.2	1	2.35	5.00	16	11	4.5	4.8	-
Comstock township	64	55	48	87.3	7	2.56	1.71	9	1	5.2	4.0	12.5
Donnelly township	10	10	9	90.0	1	2.89	2.00	-	-	-	-	-
Eagle Point township	18	13	11	84.6	2	2.73	1.50	5	-	7.1	8.3	-
East Park township	16	7	7	100.0	-	2.71	-	9	6	-	-	(X)
East Valley township	27	19	15	78.9	4	2.53	1.75	8	6	9.5	6.3	20.0
Eckvoll township	38	31	28	90.3	3	3.32	3.67	7	2	3.1	3.4	-
Espelie township	23	22	20	90.9	2	2.80	1.00	1	1	-	-	-
Excel township	110	103	98	95.1	5	2.77	1.80	7	1	1.0	-	16.7
Foldahl township	45	36	34	94.4	2	2.68	1.50	9	5	2.7	2.9	-
Fork township	11	6	5	83.3	1	2.20	3.00	5	-	25.0	16.7	50.0
Grand Plain township	29	22	22	100.0	-	2.50	-	7	7	-	-	(X)
Grygla city	128	115	78	67.8	37	2.32	1.27	13	-	6.5	4.9	9.8
Holt city	41	36	34	94.4	2	2.53	1.50	5	-	5.3	2.9	33.3
Holt township	68	61	57	93.4	4	2.46	1.75	7	3	-	-	-
Huntly township	49	32	29	90.6	3	2.24	1.00	17	11	-	-	-
Lincoln township	62	48	45	93.8	3	2.64	1.67	14	5	-	-	-
Linsell township	34	16	16	100.0	-	2.25	-	18	15	-	-	(X)
McCrea township	106	103	92	89.3	11	2.43	2.36	3	-	1.0	1.1	-
Marsh Grove township	64	55	45	81.8	10	2.56	3.00	9	1	5.2	6.3	-
Middle River city	161	152	112	73.7	40	2.31	1.50	9	4	1.9	1.8	2.4
Middle River township	42	40	36	90.0	4	2.64	1.75	2	-	-	-	-
Moose River township	29	13	13	100.0	-	2.15	-	16	11	-	-	(X)
Moylan township	56	48	40	83.3	8	2.70	2.50	8	3	4.0	4.8	-
Mud Lake UT	-	-	-	(X)	-	-	-	-	-	(X)	(X)	(X)
Nelson Park township	69	56	52	92.9	4	2.96	1.00	13	6	3.4	3.7	-
Newfolden city	176	160	110	68.8	50	2.46	1.82	16	1	4.2	1.8	9.1
New Folden township	91	77	73	94.8	4	2.64	1.00	14	3	4.9	3.9	20.0
New Maine township	93	77	74	96.1	3	2.51	2.67	16	10	1.3	1.3	-
New Solum township	127	108	102	94.4	6	2.94	2.17	19	10	0.9	1.0	-
Oak Park township	71	67	54	80.6	13	2.56	2.08	4	-	-	-	-
Oslo city	162	148	129	87.2	19	2.37	2.16	14	2	2.6	1.5	9.5
Parker township	25	18	15	83.3	3	3.40	2.00	7	3	5.3	-	25.0
Rollis township	75	62	53	85.5	9	2.45	1.22	13	9	1.6	1.9	-
Sinnott township	27	25	23	92.0	2	2.13	1.50	2	-	-	-	-
Spruce Valley township	113	94	87	92.6	7	2.51	2.86	19	13	2.1	2.2	-
Stephen city	331	292	239	81.8	53	2.62	1.57	39	7	5.2	2.4	15.9
Strandquist city	50	39	33	84.6	6	2.21	2.50	11	-	-	-	-
Tamarac township	42	35	33	94.3	2	2.64	3.50	7	-	2.8	2.9	-
Thief Lake township	39	20	17	85.0	3	2.24	3.33	19	16	-	-	-
Valley township	68	64	61	95.3	3	2.61	1.67	4	3	-	-	-
Vega township	57	52	47	90.4	5	3.04	2.40	5	1	3.7	4.1	-
Veldt township	33	21	20	95.2	1	2.75	1.00	12	10	-	-	-
Viking city	44	39	36	92.3	3	2.33	2.67	5	-	7.1	7.7	-
Viking township	74	63	57	90.5	6	2.25	2.83	11	6	3.1	1.7	14.3
Wanger township	46	42	38	90.5	4	2.24	2.50	4	-	-	-	-
Warren city	785	699	490	70.1	209	2.46	1.72	86	9	5.7	3.7	9.9
Warrenton township	38	31	29	93.5	2	2.86	5.00	7	-	-	-	-
West Valley township	76	55	51	92.7	4	2.76	1.50	21	15	-	-	-
Whiteford township	20	16	15	93.8	1	2.47	1.00	4	2	-	-	-
Wright township	62	52	46	88.5	6	2.48	2.00	10	3	-	-	-
Martin County	9 800	9 067	7 014	77.4	2 053	2.44	2.05	733	106	3.4	1.9	8.2
Cedar township	103	95	79	83.2	16	2.77	2.56	8	3	4.0	2.5	11.1
Center Creek township	111	106	81	76.4	25	2.41	2.96	5	-	2.8	3.6	-
Ceylon city	189	175	154	88.0	21	2.31	2.71	14	1	3.8	0.6	22.2
Dunnell city	92	83	76	91.6	7	2.33	2.86	9	1	5.7	3.8	22.2
East Chain township	133	127	88	69.3	39	2.58	3.03	6	2	1.6	2.2	-
Elm Creek township	86	76	63	82.9	13	2.73	2.85	10	3	3.8	3.1	7.1
Fairmont city	5 036	4 702	3 472	73.8	1 230	2.38	1.88	334	25	3.3	1.5	8.1
Fairmont township	116	107	89	83.2	18	2.80	2.72	9	2	5.3	3.3	14.3
Fox Lake township	141	110	85	77.3	25	2.65	2.56	31	20	2.7	2.3	3.8
Fraser township	121	118	89	75.4	29	2.66	2.72	3	-	0.8	1.1	-
Galena township	100	95	84	88.4	11	2.56	2.00	5	-	1.0	1.2	-
Granada city	136	131	113	86.3	18	2.40	2.56	5	-	1.5	0.9	5.3
Jay township	105	97	82	84.5	15	2.72	3.07	8	2	3.0	2.4	6.3
Lake Belt township	104	97	77	79.4	20	2.48	2.30	7	-	3.0	2.5	4.8
Lake Fremont township	83	72	59	81.9	13	2.51	2.08	11	2	6.5	6.3	7.1
Manyaska township	160	129	116	89.9	13	2.66	2.15	31	26	1.5	0.9	7.1
Nashville township	100	94	75	79.8	19	2.47	2.47	6	-	2.1	1.3	5.0
Northrop city	111	104	91	87.5	13	2.60	1.92	7	-	5.5	-	31.6
Ormsby city (part)	28	26	24	92.3	2	2.17	2.00	2	-	3.7	4.0	-
Pleasant Prairie township	121	113	95	84.1	18	2.46	2.17	8	1	1.7	1.0	5.3
Rolling Green township	122	113	85	75.2	28	2.51	3.43	9	-	1.7	2.3	-
Rutland township	169	162	134	82.7	28	2.82	2.64	7	-	0.6	-	3.4
Sherburn city	535	484	375	77.5	109	2.32	1.84	51	3	4.9	3.8	8.4
Silver Lake township	204	190	161	84.7	29	2.56	2.83	14	4	2.1	1.2	6.5
Tenhassen township	125	108	91	84.3	17	2.37	2.18	17	2	4.4	2.2	15.0
Trimont city	356	322	267	82.9	55	2.34	1.67	34	3	7.5	2.9	24.7
Truman city	542	510	369	72.4	141	2.42	1.81	32	3	4.1	3.1	6.6

Table 11. **Housing Occupancy and Tenure: 2000**—Con.

[For information on confidentiality protection, nonsampling error, and definitions, see text]

State County County Subdivision Place	Total housing units	Occupied housing units: Total	Occupied housing units: Owner occupied: Number	Occupied housing units: Owner occupied: Percent of occupied housing units	Occupied housing units: Renter occupied	Occupied housing units: Average household size: Owner-occupied units	Occupied housing units: Average household size: Renter-occupied units	Vacant housing units: Total	Vacant housing units: For seasonal, recreational, or occasional use	Vacant housing units: Vacancy rate: Available housing	Vacant housing units: Vacancy rate: Home-owner	Vacant housing units: Vacancy rate: Rental
Martin County—Con.												
Waverly township	97	89	75	84.3	14	2.65	3.29	8	1	4.3	5.1	-
Welcome city	347	310	259	83.5	51	2.38	2.06	37	1	3.1	2.6	5.6
Westford township	127	122	106	86.9	16	2.75	2.50	5	1	-	-	-
Meeker County	9 821	8 590	7 018	81.7	1 572	2.71	1.97	1 231	864	2.1	1.4	5.0
Acton township	182	156	134	85.9	22	2.40	2.73	26	18	1.3	0.7	4.3
Cedar Mills city	27	26	23	88.5	3	2.13	1.33	1	1	-	-	-
Cedar Mills township	191	177	156	88.1	21	2.71	2.67	14	-	3.3	1.9	12.5
Collinwood township	462	364	339	93.1	25	2.88	2.48	98	88	1.4	0.9	7.4
Cosmos city	261	240	192	80.0	48	2.36	1.85	21	1	4.8	3.0	11.1
Cosmos township	98	93	81	87.1	12	2.51	2.17	5	-	1.1	1.2	-
Danielson township	117	111	102	91.9	9	2.89	3.56	6	1	-	-	-
Darwin city	130	119	93	78.2	26	2.39	2.08	11	-	2.5	2.1	3.7
Darwin township	382	281	258	91.8	23	2.51	2.83	101	92	1.1	1.1	-
Dassel city	551	515	358	69.5	157	2.53	1.71	36	2	4.1	4.0	4.3
Dassel township	558	464	428	92.2	36	3.00	2.14	94	83	0.9	0.7	2.7
Eden Valley city (part)	213	211	146	69.2	65	2.60	1.85	2	1	-	-	-
Ellsworth township	460	328	315	96.0	13	2.63	2.00	132	120	1.5	1.6	-
Forest City township	257	233	209	89.7	24	2.90	2.50	24	14	2.5	2.3	4.0
Forest Prairie township	361	300	278	92.7	22	2.96	2.09	61	53	0.7	0.7	-
Greenleaf township	478	298	272	91.3	26	2.47	2.12	180	168	0.7	0.7	-
Grove City city	271	257	175	68.1	82	2.50	2.07	14	2	3.7	2.8	5.7
Harvey township	149	143	131	91.6	12	3.18	2.33	6	1	0.7	0.8	-
Kingston city	53	48	45	93.8	3	2.51	2.33	5	2	-	-	-
Kingston township	531	409	372	91.0	37	3.13	2.70	122	112	0.5	0.3	2.6
Litchfield city	2 741	2 624	1 880	71.6	744	2.61	1.79	117	13	2.5	1.3	5.3
Litchfield township	325	288	270	93.8	18	2.80	2.94	37	26	2.0	1.8	5.3
Manannah township	216	207	187	90.3	20	2.96	2.80	9	3	1.9	1.1	9.1
Swede Grove township	139	132	119	90.2	13	3.15	3.00	7	-	2.9	2.5	7.1
Union Grove township	301	230	201	87.4	29	2.76	2.45	71	62	1.7	2.0	-
Watkins city	367	336	254	75.6	82	2.65	1.65	31	1	4.0	1.9	9.9
Mille Lacs County	10 467	8 638	6 916	80.1	1 722	2.63	2.09	1 829	1 450	1.5	0.8	4.2
Bock city	48	46	40	87.0	6	2.20	2.33	2	-	-	-	-
Bogus Brook township	361	352	330	93.8	22	2.93	3.27	9	4	-	-	-
Borgholm township	418	397	378	95.2	19	2.93	1.68	21	9	0.3	0.3	-
Bradbury township	99	70	63	90.0	7	2.87	3.14	29	16	2.8	-	22.2
Dailey township	127	89	87	97.8	2	2.76	3.00	38	26	2.2	2.2	-
East Side township	766	340	321	94.4	19	2.14	2.26	426	403	1.7	1.5	5.0
Foreston city	148	145	115	79.3	30	2.72	2.53	3	-	-	-	-
Greenbush township	406	391	370	94.6	21	2.91	2.71	15	1	0.8	0.5	4.5
Hayland township	215	177	170	96.0	7	2.79	2.14	38	26	2.2	1.2	22.2
Isle city	414	323	232	71.8	91	2.25	2.03	91	75	3.0	1.7	6.2
Isle Harbor township	382	240	217	90.4	23	2.52	1.78	142	135	-	-	-
Kathio township	780	483	365	75.6	118	2.51	3.30	297	254	3.0	1.9	6.3
Vineland CDP	189	174	96	55.2	78	3.31	3.65	15	9	-	-	-
Lewis township	51	25	24	96.0	1	2.08	1.00	26	25	-	-	-
Milaca city	1 164	1 115	709	63.6	406	2.37	1.75	49	1	2.4	1.7	3.8
Milaca township	427	411	387	94.2	24	2.91	2.67	16	6	0.7	0.5	4.0
Milo township	371	361	333	92.2	28	3.02	2.50	10	1	0.3	0.3	-
Mudgett township	47	35	32	91.4	3	2.47	2.00	12	12	-	-	-
Onamia city	355	318	172	54.1	146	2.51	1.75	37	7	7.0	1.7	12.6
Onamia township	258	218	186	85.3	32	2.66	2.78	40	23	2.7	1.6	8.6
Page township	238	213	205	96.2	8	2.83	2.50	25	18	0.9	1.0	-
Pease city	67	62	52	83.9	10	2.50	3.30	5	-	3.1	1.9	9.1
Princeton city (part)	1 666	1 620	1 065	65.7	555	2.57	1.86	46	6	0.8	0.4	1.6
Princeton township	709	693	649	93.7	44	2.82	2.59	16	2	0.1	0.2	-
South Harbor township	694	364	296	81.3	68	2.33	2.87	330	302	1.6	1.0	4.2
Wahkon city	256	150	118	78.7	32	2.13	1.97	106	98	3.8	3.3	5.9
Morrison County	13 870	11 816	9 672	81.9	2 144	2.76	2.08	2 054	1 670	1.3	0.8	3.5
Agram township	199	171	151	88.3	20	3.19	2.60	28	28	-	-	-
Belle Prairie township	603	590	547	92.7	43	2.82	2.44	13	3	0.5	0.2	4.4
Bellevue township	382	365	333	91.2	32	3.10	2.56	17	12	0.5	0.3	3.0
Bowlus city	111	105	89	84.8	16	2.52	2.25	6	-	-	-	-
Buckman city	75	73	64	87.7	9	2.84	2.89	2	-	1.4	-	10.0
Buckman township	227	220	203	92.3	17	3.33	2.35	7	3	0.9	1.0	-
Buh township	184	179	166	92.7	13	3.27	1.69	5	1	-	-	-
Culdrum township	178	165	144	87.3	21	3.11	2.71	13	6	1.8	0.7	8.7
Cushing township	299	214	201	93.9	13	2.95	3.08	85	73	0.5	-	7.1
Darling township	231	211	192	91.0	19	2.87	2.58	20	11	0.5	0.5	-
Elmdale city	46	43	38	88.4	5	2.53	2.20	3	2	-	-	-
Elmdale township	368	291	269	92.4	22	3.11	3.09	77	58	2.0	1.8	4.3
Flensburg city	92	89	75	84.3	14	2.75	2.50	3	-	1.1	-	6.7
Genola city	27	27	21	77.8	6	2.86	1.83	-	-	-	-	-
Granite township	144	142	135	95.1	7	3.41	2.86	2	1	-	-	-
Green Prairie township	262	244	235	96.3	9	2.74	2.44	18	12	0.4	0.4	-
Harding city	43	40	33	82.5	7	2.15	4.86	3	3	-	-	-
Hillman city	20	14	14	100.0	-	2.07	-	6	2	-	-	(X)
Hillman township	56	52	49	94.2	3	3.18	2.67	4	3	-	-	-
Lakin township	158	138	130	94.2	8	3.08	1.13	20	17	-	-	-
Lastrup city	49	48	42	87.5	6	2.17	1.33	1	-	-	-	-
Leigh township	91	70	64	91.4	6	2.75	2.67	21	18	1.4	-	14.3
Little Falls city	3 358	3 197	2 066	64.6	1 131	2.50	1.90	161	14	2.5	1.6	4.2
Little Falls township	546	533	504	94.6	29	3.07	2.14	13	4	0.4	0.4	-
Morrill township	223	215	202	94.0	13	3.03	2.85	8	5	0.5	-	7.1
Motley city (part)	268	257	158	61.5	99	2.35	2.10	11	3	1.9	1.3	2.9
Motley township	98	79	72	91.1	7	2.42	3.14	19	16	2.5	2.7	-
Mount Morris township	43	32	29	90.6	3	2.86	2.33	11	8	3.0	3.3	-
Parker township	162	155	138	89.0	17	3.05	2.82	7	4	-	-	-
Pierz city	522	512	361	70.5	151	2.45	1.93	10	-	1.7	1.1	3.2
Pierz township	165	161	151	93.8	10	3.23	2.50	4	-	1.2	1.3	-
Pike Creek township	323	316	297	94.0	19	3.00	2.11	7	1	0.9	0.7	5.0
Platte township	134	130	122	93.8	8	2.57	2.00	4	2	0.8	0.8	-
Pulaski township	236	134	126	94.0	8	2.58	1.88	102	101	-	-	-

Table 11. **Housing Occupancy and Tenure: 2000**—Con.

[For information on confidentiality protection, nonsampling error, and definitions, see text]

State County County Subdivision Place	Total housing units	Occupied housing units						Vacant housing units				
		Total	Owner occupied		Renter occupied	Average household size		Total	For seasonal, recreational, or occasional use	Vacancy rate		
			Number	Percent of occupied housing units		Owner-occupied units	Renter-occupied units			Available housing	Home-owner	Rental
Morrison County—Con.												
Rail Prairie township	139	61	54	88.5	7	2.37	2.14	78	78	-	-	-
Randall city	229	217	179	82.5	38	2.43	2.63	12	-	2.7	2.2	5.0
Richardson township	412	209	195	93.3	14	2.32	2.29	203	197	-	-	-
Ripley township	254	230	222	96.5	8	3.02	2.75	24	16	0.9	0.4	11.1
Rosing township	92	53	51	96.2	2	2.61	1.00	39	38	-	-	-
Royalton city (part)	328	322	234	72.7	88	2.75	1.97	6	-	1.2	-	4.3
Scandia Valley township	1 423	489	452	92.4	37	2.17	2.54	934	917	0.8	0.7	2.6
Sobieski city	88	87	75	86.2	12	2.29	2.00	1	-	-	-	-
Swan River township	253	238	216	90.8	22	3.21	2.77	15	3	0.4	0.5	-
Swanville city	148	142	109	76.8	33	2.52	2.30	6	1	2.7	3.5	-
Swanville township	184	176	153	86.9	23	3.03	3.04	8	1	0.6	0.6	-
Two Rivers township	201	192	178	92.7	14	3.10	2.14	9	4	0.5	0.6	-
Upsala city	196	188	133	70.7	55	2.43	1.84	8	4	0.5	-	1.8
Mower County	16 251	15 582	12 183	78.2	3 399	2.53	2.05	669	48	2.0	1.2	5.0
Adams city	351	329	244	74.2	85	2.45	1.52	22	-	4.4	2.8	8.6
Adams township	155	151	136	90.1	15	3.16	3.00	4	-	-	-	-
Austin city	10 261	9 897	7 304	73.8	2 593	2.40	1.99	364	24	1.9	0.9	4.7
Austin township	527	507	445	87.8	62	2.69	2.65	20	1	1.7	0.7	8.8
Bennington township	66	64	54	84.4	10	2.85	2.40	2	-	-	-	-
Brownsdale city	312	290	235	81.0	55	2.49	2.42	22	1	4.3	2.9	9.8
Clayton township	61	56	47	83.9	9	3.26	2.78	5	1	3.4	4.1	-
Dexter city	133	130	105	80.8	25	2.70	1.96	3	-	2.3	-	10.7
Dexter township	105	100	91	91.0	9	2.93	2.44	5	-	1.0	1.1	-
Elkton city	59	52	48	92.3	4	2.88	2.75	7	-	11.9	5.9	50.0
Frankford township	131	125	111	88.8	14	2.86	2.86	6	1	-	-	-
Grand Meadow city	407	395	315	79.7	80	2.47	1.59	12	-	1.3	0.9	2.4
Grand Meadow township	118	109	99	90.8	10	3.19	2.80	9	-	2.7	2.0	9.1
Lansing township	514	488	424	86.9	64	2.57	2.59	26	1	1.4	1.4	1.5
Le Roy city	433	411	330	80.3	81	2.38	1.67	22	7	1.2	1.2	1.2
Le Roy township	149	142	126	88.7	16	2.84	2.38	7	3	0.7	-	5.9
Lodi township	85	85	79	92.9	6	2.91	3.17	-	-	-	-	-
Lyle city	225	211	172	81.5	39	2.84	2.00	14	-	3.7	2.3	9.3
Lyle township	157	146	126	86.3	20	2.82	2.35	11	-	0.7	0.8	-
Mapleview city	96	88	71	80.7	17	2.01	2.71	8	-	3.3	4.1	-
Marshall township	126	122	108	88.5	14	3.11	3.29	4	1	1.6	1.8	-
Nevada township	139	124	112	90.3	12	2.95	1.92	15	2	3.1	2.6	7.7
Pleasant Valley township	104	100	91	91.0	9	3.08	3.11	4	-	2.0	2.2	-
Racine city	123	121	108	89.3	13	3.08	1.69	2	-	0.8	-	7.1
Racine township	175	165	143	86.7	22	2.82	1.91	10	-	3.5	2.1	12.0
Red Rock township	286	271	252	93.0	19	2.65	2.42	15	3	2.2	2.3	-
Rose Creek city	153	143	119	83.2	24	2.62	1.75	10	1	3.4	4.0	-
Sargeant city	33	29	28	96.6	1	2.57	4.00	4	1	9.4	6.7	50.0
Sargeant township	101	97	83	85.6	14	2.55	3.43	4	-	1.0	1.2	-
Taopi city	34	33	32	97.0	1	2.88	1.00	1	1	-	-	-
Udolpho township	173	163	145	89.0	18	2.81	2.83	10	-	2.4	2.0	5.3
Waltham city	72	68	67	98.5	1	2.91	1.00	4	-	2.9	2.9	-
Waltham township	150	146	131	89.7	15	2.79	3.40	4	-	0.7	0.8	-
Windom township	237	224	202	90.2	22	2.82	3.23	13	-	3.4	1.0	21.4
Murray County	4 357	3 722	3 135	84.2	587	2.48	2.12	635	314	3.6	1.8	11.9
Avoca city	73	67	58	86.6	9	2.19	2.11	6	-	4.3	4.9	-
Belfast township	81	71	61	85.9	10	2.84	2.20	10	-	-	-	-
Bondin township	127	119	109	91.6	10	2.81	2.90	8	-	2.5	2.7	-
Cameron township	59	53	42	79.2	11	2.93	2.55	6	-	5.4	-	21.4
Chanarambie township	79	76	70	92.1	6	3.00	2.17	3	-	1.3	-	14.3
Chandler city	121	113	84	74.3	29	2.42	2.52	8	1	4.2	4.5	3.3
Currie city	127	109	98	89.9	11	2.10	1.73	18	2	4.4	1.0	26.7
Des Moines River township	78	75	61	81.3	14	2.31	2.93	3	-	1.3	1.6	-
Dovray city	36	33	29	87.9	4	1.97	2.50	3	-	2.9	3.3	-
Dovray township	81	71	62	87.3	9	2.24	3.11	10	-	4.1	4.6	-
Ellsborough township	73	66	52	78.8	14	2.92	3.29	7	3	1.5	-	6.7
Fenton township	76	72	68	94.4	4	2.97	1.75	4	-	2.7	2.9	-
Fulda city	568	528	432	81.8	96	2.37	1.89	40	4	3.8	1.8	11.9
Hadley city	38	36	33	91.7	3	2.30	1.67	2	-	-	-	-
Holly township	62	59	44	74.6	15	2.82	3.20	3	-	-	-	-
Iona city	91	80	72	90.0	8	2.13	2.50	11	-	1.2	1.4	-
Iona township	75	67	60	89.6	7	2.88	3.14	8	-	4.3	3.2	12.5
Lake Sarah township	216	151	134	88.7	17	2.26	2.65	65	40	2.6	2.2	5.6
The Lakes CDP (part)	171	109	101	92.7	8	2.24	2.13	62	40	2.7	2.9	-
Lake Wilson city	135	128	117	91.4	11	2.11	2.09	7	-	2.3	1.7	8.3
Leeds township	88	84	79	94.0	5	2.86	2.40	4	-	2.3	2.5	-
Lime Lake township	91	85	72	84.7	13	2.58	3.00	6	1	2.3	2.7	-
Lowville township	75	70	57	81.4	13	2.47	2.62	5	1	1.4	-	7.1
Mason township	194	115	104	90.4	11	2.48	2.36	79	70	2.5	1.0	15.4
The Lakes CDP (part)	123	49	46	93.9	3	2.17	2.33	74	70	3.9	2.1	25.0
Moulton township	85	80	63	78.8	17	3.11	2.71	5	2	1.2	1.6	-
Murray township	137	82	71	86.6	11	2.48	2.55	55	51	-	-	-
The Lakes CDP (part)	81	29	28	96.6	1	2.07	3.00	52	51	-	-	-
Shetek township	272	127	116	91.3	11	2.55	1.55	145	134	0.8	0.9	-
The Lakes CDP (part)	223	80	74	92.5	6	2.69	1.50	143	133	1.2	1.3	-
Skandia township	68	64	51	79.7	13	2.82	2.23	4	-	-	-	-
Slayton city	1 022	914	724	79.2	190	2.34	1.58	108	4	6.8	2.3	20.8
Slayton township	129	127	112	88.2	15	2.77	2.20	2	1	-	-	-
Nicollet County	11 240	10 642	8 065	75.8	2 577	2.72	2.05	598	39	3.1	1.2	8.7
Belgrade township	429	371	339	91.4	32	2.85	2.09	58	1	12.3	0.3	61.4
Bernadotte township	114	110	95	86.4	15	3.02	3.93	4	1	-	-	-
Brighton township	66	60	47	78.3	13	2.89	2.54	6	5	1.6	-	7.1
Courtland city	190	188	159	84.6	29	2.99	2.14	2	-	0.5	-	3.3
Courtland township	239	235	209	88.9	26	3.05	2.96	4	-	0.4	0.5	-
Granby township	95	91	84	92.3	7	2.86	2.71	4	-	1.1	-	12.5
Lafayette city	206	202	158	78.2	44	2.67	1.55	4	-	0.5	0.6	-
Lafayette township	275	265	236	89.1	29	2.77	2.41	10	2	0.4	0.4	-
Lake Prairie township	243	235	202	86.0	33	2.69	2.76	8	1	0.8	1.0	-

Table 11. **Housing Occupancy and Tenure: 2000**—Con.

[For information on confidentiality protection, nonsampling error, and definitions, see text]

State County County Subdivision Place	Total housing units	Occupied housing units: Total	Occupied housing units: Owner occupied: Number	Occupied housing units: Owner occupied: Percent of occupied housing units	Occupied housing units: Renter occupied	Occupied housing units: Average household size: Owner-occupied units	Occupied housing units: Average household size: Renter-occupied units	Vacant housing units: Total	Vacant housing units: For seasonal, recreational, or occasional use	Vacant housing units: Vacancy rate: Available housing	Vacant housing units: Vacancy rate: Homeowner	Vacant housing units: Vacancy rate: Rental
Nicollet County—Con.												
Mankato city (part)	-	-	-	(X)	-	-	-	-	-	(X)	(X)	(X)
New Sweden township	127	112	94	83.9	18	3.05	2.17	15	3	1.8	2.1	-
Nicollet city	350	344	273	79.4	71	2.80	1.75	6	1	0.9	0.7	1.4
Nicollet township	191	186	175	94.1	11	2.78	2.18	5	2	0.5	-	8.3
North Mankato city (part)	5 046	4 744	3 473	73.2	1 271	2.68	1.95	302	12	3.5	1.4	8.7
Oshawa township	177	170	155	91.2	15	2.85	1.80	7	1	0.6	-	6.3
Ridgely township	45	44	33	75.0	11	3.12	2.09	1	-	2.2	2.9	-
St. Peter city	3 129	2 978	2 053	68.9	925	2.62	2.12	151	7	3.4	1.7	6.9
Traverse township	131	127	113	89.0	14	2.98	2.14	4	1	0.8	0.9	-
West Newton township	187	180	167	92.8	13	2.95	1.92	7	2	-	-	-
Nobles County	8 465	7 939	5 955	75.0	1 984	2.61	2.48	526	28	3.5	2.1	7.3
Adrian city	527	493	428	86.8	65	2.44	2.14	34	-	2.8	1.6	9.7
Bigelow city	96	87	78	89.7	9	2.76	1.78	9	1	6.5	2.5	30.8
Bigelow township	139	132	123	93.2	9	2.95	2.33	7	1	2.2	1.6	10.0
Bloom township	69	64	48	75.0	16	3.42	3.06	5	-	3.0	4.0	-
Brewster city	218	204	177	86.8	27	2.49	2.30	14	-	4.2	3.3	10.0
Dewald township	109	103	89	86.4	14	2.69	3.71	6	-	2.8	3.3	-
Dundee city	55	51	42	82.4	9	2.14	1.33	4	-	3.8	4.5	-
Elk township	107	102	85	83.3	17	2.65	3.47	5	-	3.8	3.4	5.6
Ellsworth city	246	227	196	86.3	31	2.22	2.00	19	1	3.4	1.5	13.9
Graham Lakes township	93	86	73	84.9	13	2.77	3.77	7	1	2.3	2.7	-
Grand Prairie township	90	82	68	82.9	14	2.82	2.50	8	1	1.2	1.4	-
Hersey township	87	83	66	79.5	17	3.03	3.35	4	-	2.4	2.9	-
Indian Lake township	96	94	80	85.1	14	2.65	3.36	2	-	-	-	-
Kinbrae city	14	10	8	80.0	2	2.38	1.00	4	3	-	-	-
Larkin township	80	75	64	85.3	11	2.70	4.09	5	-	2.6	1.5	8.3
Leota township	204	191	170	89.0	21	2.45	2.19	13	-	3.0	2.9	4.5
Leota CDP	122	113	102	90.3	11	2.02	2.18	9	-	5.0	4.7	8.3
Lismore city	103	97	92	94.8	5	2.51	1.40	6	-	4.0	4.2	-
Lismore township	83	76	66	86.8	10	3.05	3.10	7	-	5.0	4.3	9.1
Little Rock township	92	89	68	76.4	21	2.78	3.38	3	1	1.1	-	4.5
Lorain township	117	111	97	87.4	14	2.53	2.36	6	2	1.8	2.0	-
Olney township	77	74	65	87.8	9	3.12	3.22	3	-	-	-	-
Ransom township	112	99	74	74.7	25	2.58	3.20	13	1	4.8	2.6	10.7
Round Lake city	214	191	148	77.5	43	2.31	1.91	23	-	7.7	4.5	17.3
Rushmore city	173	154	132	85.7	22	2.43	2.50	19	-	4.3	4.3	4.3
Seward township	92	89	79	88.8	10	2.75	4.20	3	-	1.1	1.3	-
Summit Lake township	138	131	111	84.7	20	2.73	3.25	7	-	3.7	2.6	9.1
Westside township	88	84	70	83.3	14	2.84	4.21	4	-	2.3	2.8	-
Wilmont city	155	142	128	90.1	14	2.38	1.93	13	-	5.3	1.5	30.0
Wilmont township	86	80	71	88.8	9	2.86	2.78	6	-	1.2	1.4	-
Worthington city	4 573	4 311	2 847	66.0	1 464	2.62	2.41	262	16	3.7	1.9	7.0
Worthington township	132	127	112	88.2	15	2.58	1.80	5	-	0.8	0.9	-
Norman County	3 455	3 010	2 438	81.0	572	2.53	1.90	445	52	5.9	4.0	13.3
Ada city	835	749	549	73.3	200	2.42	1.57	86	6	5.8	3.7	11.1
Anthony township	39	30	24	80.0	6	2.79	3.00	9	-	9.1	11.1	-
Bear Park township	95	83	69	83.1	14	2.65	1.86	12	3	6.7	6.8	6.7
Borup city	50	38	29	76.3	9	2.41	2.33	12	1	17.4	12.1	30.8
Flom township	99	88	76	86.4	12	2.70	1.75	11	3	4.3	3.8	7.7
Fossum township	83	75	68	90.7	7	2.54	2.00	8	2	7.4	6.8	12.5
Gary city	93	83	77	92.8	6	2.57	2.33	10	1	4.6	3.8	14.3
Good Hope township	28	18	15	83.3	3	2.27	3.33	10	-	18.2	21.1	-
Green Meadow township	49	42	38	90.5	4	2.66	3.25	7	-	6.7	7.3	-
Halstad city	295	249	181	72.7	68	2.53	1.54	46	1	11.4	1.6	29.9
Halstad township	69	55	47	85.5	8	2.77	1.50	14	1	3.5	4.1	-
Hegne township	33	23	16	69.6	7	2.38	1.43	10	1	-	-	-
Hendrum city	139	120	97	80.8	23	2.76	2.04	19	4	6.3	4.0	14.8
Hendrum township	54	46	42	91.3	4	2.64	1.75	8	-	2.1	2.3	-
Home Lake township	69	66	59	89.4	7	2.83	2.43	3	-	1.5	1.7	-
Lake Ida township	62	56	49	87.5	7	2.98	2.57	6	1	5.1	3.9	12.5
Lee township	71	58	56	96.6	2	2.79	1.50	13	2	4.9	5.1	-
Lockhart township	39	27	25	92.6	2	2.28	3.00	12	3	10.0	10.7	-
McDonaldsville township	81	68	61	89.7	7	2.72	2.86	13	4	1.4	1.6	-
Mary township	42	39	34	87.2	5	2.56	3.00	3	-	-	-	-
Perley city	61	53	49	92.5	4	2.31	2.00	8	-	3.6	3.9	-
Pleasant View township	56	49	43	87.8	6	2.77	3.50	7	-	5.8	6.5	-
Rockwell township	33	30	27	90.0	3	2.52	3.33	3	1	-	-	-
Shelly city	122	111	88	79.3	23	2.25	2.96	11	2	2.6	2.2	4.2
Shelly township	59	50	44	88.0	6	2.50	3.17	9	1	3.8	-	25.0
Spring Creek township	36	29	24	82.8	5	2.75	3.40	7	1	3.3	4.0	-
Strand township	59	49	43	87.8	6	2.49	3.67	10	2	5.8	2.3	25.0
Sundal township	67	53	48	90.6	5	2.85	1.60	14	5	5.4	5.9	-
Twin Valley city	399	360	275	76.4	85	2.26	1.61	39	3	6.0	3.8	12.4
Waukon township	68	60	52	86.7	8	2.50	2.13	8	1	7.7	3.7	27.3
Wild Rice township	139	125	109	87.2	16	2.72	2.38	14	3	4.6	4.4	5.9
Winchester township	31	28	24	85.7	4	2.71	2.25	3	-	-	-	-
Olmsted County	49 422	47 807	36 304	75.9	11 503	2.71	1.98	1 615	226	1.5	0.7	3.9
Byron city	1 206	1 179	1 001	84.9	178	3.12	2.12	27	1	1.5	0.3	7.8
Cascade township	1 103	1 064	1 023	96.1	41	3.00	2.80	39	5	2.0	1.9	4.7
Chatfield city (part)	433	421	369	87.6	52	2.74	2.42	12	-	0.5	0.5	-
Dover city	174	171	131	76.6	40	2.64	2.30	3	-	1.7	0.8	4.8
Dover township	150	149	129	86.6	20	3.02	2.50	1	-	-	-	-
Elmira township	123	119	102	85.7	17	2.94	3.06	4	-	0.8	-	5.6
Eyota city	614	597	496	83.1	101	2.91	1.97	17	1	1.3	1.0	2.9
Eyota township	171	165	135	81.8	30	2.72	2.70	6	-	-	-	-
Farmington township	197	189	159	84.1	30	2.72	2.80	8	1	0.5	0.6	-
Haverhill township	543	531	487	91.7	44	3.00	2.25	12	2	0.4	0.2	2.2
High Forest township	384	377	335	88.9	42	2.88	2.88	7	2	0.5	0.6	-
Kalmar township	431	418	371	88.8	47	2.88	2.68	13	2	1.2	0.8	4.1
Marion township	2 244	2 205	2 013	91.3	192	2.82	2.54	39	1	0.5	0.4	2.0
New Haven township	433	427	398	93.2	29	2.86	2.34	6	2	0.5	0.5	-
Orion township	232	226	185	81.9	41	2.69	2.83	6	-	0.4	0.5	-

Table 11. **Housing Occupancy and Tenure: 2000**—Con.

[For information on confidentiality protection, nonsampling error, and definitions, see text]

State County County Subdivision Place	Total housing units	Occupied housing units: Total	Owner occupied: Number	Owner occupied: Percent of occupied housing units	Renter occupied	Average household size: Owner-occupied units	Average household size: Renter-occupied units	Vacant housing units: Total	For seasonal, recreational, or occasional use	Vacancy rate: Available housing	Vacancy rate: Home-owner	Vacancy rate: Rental
Olmsted County—Con.												
Oronoco city	343	335	307	91.6	28	2.68	2.14	8	4	0.6	0.3	3.4
Oronoco township	872	816	749	91.8	67	2.77	2.40	56	21	1.4	1.4	1.5
Pine Island city (part)	34	32	32	100.0	-	3.69	-	2	-	5.9	5.9	(X)
Pleasant Grove township	316	305	265	86.9	40	2.63	2.28	11	3	0.3	-	2.4
Quincy township	131	124	100	80.6	24	2.91	2.71	7	2	0.8	-	4.0
Rochester city	35 346	34 116	24 214	71.0	9 902	2.64	1.93	1 230	167	1.7	0.7	4.0
Rochester township	1 024	1 006	971	96.5	35	2.88	2.20	18	3	0.5	0.4	2.8
Rock Dell township	227	224	191	85.3	33	2.86	2.42	3	-	0.9	1.0	-
Salem township	409	399	353	88.5	46	2.69	2.46	10	5	0.3	0.3	-
Stewartville city	2 074	2 013	1 622	80.6	391	2.80	1.84	61	4	1.6	0.8	4.6
Viola township	208	199	166	83.4	33	2.90	2.24	9	-	1.5	-	8.3
Otter Tail County	33 862	22 671	18 143	80.0	4 528	2.60	1.91	11 191	9 740	2.8	1.6	7.7
Aastad township	76	68	64	94.1	4	2.77	2.50	8	-	2.9	1.5	20.0
Amor township	640	210	191	91.0	19	2.39	1.95	430	408	4.1	2.6	17.4
Aurdal township	494	472	450	95.3	22	2.88	2.64	22	10	1.5	1.3	4.3
Battle Lake city	407	327	256	78.3	71	2.25	1.54	80	61	2.1	1.2	5.3
Blowers township	129	109	95	87.2	14	2.94	2.86	20	14	0.9	1.0	-
Bluffton city	77	76	65	85.5	11	2.72	2.45	1	-	1.3	1.5	-
Bluffton township	180	168	149	88.7	19	2.90	2.21	12	5	1.8	-	13.6
Buse township	283	247	216	87.4	31	2.81	2.68	36	17	3.5	0.9	18.4
Butler township	119	98	83	84.7	15	3.39	2.27	21	11	-	-	-
Candor township	404	205	188	91.7	17	2.59	2.76	199	191	2.4	1.6	10.5
Carlisle township	77	71	64	90.1	7	3.16	2.43	6	-	-	-	-
Clitherall city	62	51	40	78.4	11	2.40	2.00	11	6	1.9	-	8.3
Clitherall township	492	224	196	87.5	28	2.48	2.25	268	255	2.2	2.5	-
Compton township	267	250	221	88.4	29	3.21	3.07	17	3	3.1	2.2	9.4
Corliss township	266	167	152	91.0	15	2.80	2.47	99	86	0.6	0.7	-
Dalton city	119	115	94	81.7	21	2.41	1.48	4	2	0.9	1.1	-
Dane Prairie township	479	359	336	93.6	23	2.52	1.91	120	108	0.8	0.6	4.2
Dead Lake township	524	205	193	94.1	12	2.20	2.33	319	297	7.7	1.0	55.6
Deer Creek city	163	143	111	77.6	32	2.48	1.66	20	9	5.9	3.5	13.5
Deer Creek township	132	113	103	91.2	10	3.06	3.30	19	13	1.7	1.0	9.1
Dent city	80	77	61	79.2	16	2.66	1.88	3	-	1.3	1.6	-
Dora township	900	305	283	92.8	22	2.40	2.14	595	575	1.6	0.7	12.0
Dunn township	1 491	388	370	95.4	18	2.20	2.22	1 103	1 068	2.5	1.3	21.7
Eagle Lake township	348	152	132	86.8	20	2.39	2.60	196	192	1.3	1.5	-
Eastern township	114	96	85	88.5	11	2.76	1.91	18	13	2.0	2.3	-
Edna township	743	354	334	94.4	20	2.55	3.20	389	359	1.1	1.2	-
Effington township	134	104	90	86.5	14	2.92	2.43	30	21	1.9	1.1	6.7
Elizabeth city	85	72	63	87.5	9	2.44	2.00	13	-	-	-	-
Elizabeth township	511	279	261	93.5	18	2.58	2.67	232	187	5.4	5.8	-
Elmo township	161	132	123	93.2	9	2.62	2.44	29	16	2.2	2.4	-
Erhard city	73	71	67	94.4	4	2.16	1.25	2	-	1.4	1.5	-
Erhards Grove township	182	167	151	90.4	16	2.83	2.50	15	3	1.8	1.9	-
Everts township	929	310	295	95.2	15	2.33	1.67	619	613	0.3	0.3	-
Fergus Falls city	5 909	5 633	3 656	64.9	1 977	2.55	1.70	276	21	3.0	1.3	6.0
Fergus Falls township	370	358	337	94.1	21	2.97	2.14	12	1	2.2	0.9	19.2
Folden township	151	112	103	92.0	9	2.44	1.56	39	30	1.8	1.9	-
Friberg township	361	292	265	90.8	27	2.66	2.59	69	54	2.3	2.6	-
Girard township	876	293	282	96.2	11	2.41	1.55	583	545	6.1	1.7	56.0
Gorman township	244	150	133	88.7	17	2.62	2.88	94	77	0.7	0.7	-
Henning city	406	366	245	66.9	121	2.14	1.55	40	8	4.7	3.9	6.2
Henning township	175	140	127	90.7	13	2.68	2.54	35	23	0.7	0.8	-
Hobart township	637	291	256	88.0	35	2.58	1.97	346	329	3.3	0.8	18.6
Homestead township	149	129	116	89.9	13	2.91	2.54	20	14	0.8	0.9	-
Inman township	133	117	103	88.0	14	3.04	2.79	16	5	4.1	3.7	6.7
Leaf Lake township	398	180	165	91.7	15	2.62	2.27	218	205	3.7	2.4	16.7
Leaf Mountain township	197	116	102	87.9	14	2.64	2.86	81	66	0.9	1.0	-
Lida township	976	297	277	93.3	20	2.35	2.30	679	667	0.3	-	4.8
Maine township	556	285	253	88.8	32	2.43	2.19	271	233	6.9	1.2	36.0
Maplewood township	173	131	122	93.1	9	2.56	2.33	42	32	-	-	-
Newton township	293	265	238	89.8	27	2.89	2.33	28	11	2.2	2.1	3.6
New York Mills city	535	492	294	59.8	198	2.44	1.79	43	9	3.5	2.6	4.8
Nidaros township	308	133	122	91.7	11	2.41	2.09	175	162	-	-	-
Norwegian Grove township	144	124	117	94.4	7	2.85	2.14	20	13	-	-	-
Oak Valley township	156	136	125	91.9	11	2.72	2.00	20	6	3.5	3.8	-
Orwell township	68	62	55	88.7	7	2.76	3.00	6	-	1.6	1.8	-
Oscar township	96	79	73	92.4	6	2.68	3.67	17	2	-	-	-
Ottertail city	323	190	161	84.7	29	2.34	2.55	133	125	3.1	1.8	9.4
Otter Tail township	644	241	218	90.5	23	2.29	2.48	403	386	4.4	0.9	28.1
Otto township	353	197	176	89.3	21	2.70	2.43	156	139	3.4	2.2	12.5
Paddock township	128	108	91	84.3	17	3.13	2.24	20	10	0.9	-	5.6
Parkers Prairie city	442	401	329	82.0	72	2.34	1.69	41	8	4.3	2.7	11.1
Parkers Prairie township	144	127	112	88.2	15	2.79	2.13	17	7	3.1	3.4	-
Pelican township	331	270	247	91.5	23	3.08	3.09	61	47	3.6	2.4	14.8
Pelican Rapids city	962	884	549	62.1	335	2.84	2.13	78	15	5.3	2.3	9.7
Perham city	1 167	1 104	654	59.2	450	2.57	1.73	63	7	2.5	1.5	3.8
Perham township	389	316	277	87.7	39	2.98	2.69	73	55	2.2	1.4	7.1
Pine Lake township	563	252	222	88.1	30	2.60	2.43	311	304	0.8	0.9	-
Richville city	50	50	40	80.0	10	2.63	1.90	-	-	-	-	-
Rothsay city (part)	114	98	77	78.6	21	2.45	1.76	16	3	7.5	1.3	25.0
Rush Lake township	872	379	349	92.1	30	2.60	1.93	493	448	7.1	2.2	41.2
St. Olaf township	175	124	112	90.3	12	2.71	2.33	51	48	-	-	-
Scambler township	552	208	199	95.7	9	2.39	2.89	344	324	2.8	2.0	18.2
Star Lake township	483	168	159	94.6	9	2.46	2.11	315	299	1.8	1.2	10.0
Sverdrup township	450	236	206	87.3	30	2.40	2.73	214	198	2.5	1.9	6.3
Tordenskjold township	373	217	199	91.7	18	2.59	1.94	156	145	1.8	2.0	-
Trondhjem township	68	62	53	85.5	9	2.81	2.44	6	-	-	-	-
Tumuli township	244	172	156	90.7	16	2.53	2.44	72	66	1.7	1.3	5.9
Underwood city	154	142	106	74.6	36	2.37	1.89	12	2	4.7	5.4	2.7
Urbank city	33	32	28	87.5	4	1.86	1.75	1	-	-	-	-
Vergas city	165	143	105	73.4	38	2.45	1.42	22	18	-	-	-
Vining city	46	32	30	93.8	2	2.10	2.50	14	7	5.9	6.3	-

Table 11. **Housing Occupancy and Tenure: 2000**—Con.

[For information on confidentiality protection, nonsampling error, and definitions, see text]

State County County Subdivision Place	Total housing units	Occupied housing units: Total	Occupied housing units: Owner occupied: Number	Occupied housing units: Owner occupied: Percent of occupied housing units	Occupied housing units: Renter occupied	Occupied housing units: Average household size: Owner-occupied units	Occupied housing units: Average household size: Renter-occupied units	Vacant housing units: Total	Vacant housing units: For seasonal, recreational, or occasional use	Vacant housing units: Vacancy rate: Available housing	Vacant housing units: Vacancy rate: Home-owner	Vacant housing units: Vacancy rate: Rental
Otter Tail County—Con.												
Wadena city (part)	14	14	14	100.0	-	3.57	-	-	-	-	-	(X)
Western township	51	48	44	91.7	4	2.93	3.25	3	2	-	-	-
Woodside township	120	90	82	91.1	8	3.20	3.88	30	21	5.3	3.5	20.0
Pennington County	6 033	5 525	4 113	74.4	1 412	2.55	1.87	508	62	4.3	1.9	10.7
Black River township	41	34	34	100.0	-	2.88	-	7	4	5.6	2.9	100.0
Bray township	26	24	22	91.7	2	3.05	3.00	2	1	4.0	4.3	-
Clover Leaf township	31	26	24	92.3	2	2.71	2.50	5	-	10.3	4.0	50.0
Deer Park township	50	43	37	86.0	6	3.00	3.17	7	2	2.3	2.6	-
Goodridge city	53	47	34	72.3	13	2.24	1.69	6	-	2.1	-	7.1
Goodridge township	27	23	23	100.0	-	2.35	-	4	-	8.0	4.2	100.0
Hickory township	47	34	27	79.4	7	2.56	2.00	13	7	2.9	3.6	-
Highlanding township	80	69	58	84.1	11	2.81	2.64	11	3	1.4	1.7	-
Kratka township	58	48	44	91.7	4	3.05	1.25	10	3	4.0	4.3	-
Mayfield township	35	27	24	88.9	3	3.00	1.33	8	-	10.0	11.1	-
Norden township	144	135	129	95.6	6	2.91	1.67	9	3	0.7	0.8	-
North township	277	268	249	92.9	19	2.71	2.63	9	-	2.5	2.4	5.0
Numedal township	43	35	35	100.0	-	2.60	-	8	-	-	-	(X)
Polk Centre township	31	29	24	82.8	5	2.75	2.60	2	1	-	-	-
Reiner township	41	38	33	86.8	5	2.58	1.80	3	-	-	-	-
River Falls township	80	70	64	91.4	6	2.75	3.00	10	1	4.1	4.5	-
Rocksbury township	408	382	352	92.1	30	2.82	2.27	26	2	5.0	3.0	23.1
St. Hilaire city	127	121	91	75.2	30	2.30	2.10	6	-	4.0	3.2	6.3
Sanders township	113	104	94	90.4	10	2.80	2.20	9	3	1.9	2.1	-
Silverton township	79	71	62	87.3	9	2.69	1.67	8	-	2.7	1.6	10.0
Smiley township	202	186	168	90.3	18	2.82	3.00	16	2	1.6	1.2	5.3
Star township	63	54	47	87.0	7	2.81	2.14	9	1	-	-	-
Thief River Falls city	3 931	3 619	2 402	66.4	1 217	2.41	1.80	312	29	5.0	1.6	11.0
Wyandotte township	46	38	36	94.7	2	2.67	2.50	8	-	2.6	2.7	-
Pine County	15 353	9 939	8 318	83.7	1 621	2.61	2.17	5 414	4 574	2.2	1.8	4.5
Arlone township	224	132	126	95.5	6	2.55	4.00	92	43	9.6	10.0	-
Arna township	194	43	39	90.7	4	2.03	1.75	151	104	21.8	23.5	-
Askov city	181	165	109	66.1	56	2.56	1.59	16	4	1.8	1.8	1.8
Barry township	258	209	179	85.6	30	2.82	2.73	49	41	1.9	1.1	6.3
Birch Creek township	134	93	87	93.5	6	2.32	2.50	41	35	1.1	1.1	-
Bremen township	181	87	82	94.3	5	2.80	3.20	94	91	-	-	-
Brook Park city	61	57	42	73.7	15	3.05	1.87	4	2	1.7	2.3	-
Brook Park township	223	186	164	88.2	22	2.63	2.91	37	25	3.1	3.5	-
Bruno city	56	44	37	84.1	7	2.38	2.00	12	3	4.3	5.1	-
Bruno township	145	65	58	89.2	7	2.72	3.00	80	47	3.0	3.3	-
Chengwatana township	480	290	263	90.7	27	2.79	2.81	190	169	1.0	1.1	-
Clover township	1 281	123	112	91.1	11	2.54	2.82	1 158	1 143	2.4	2.6	-
Crosby township	77	39	35	89.7	4	2.57	1.75	38	37	2.5	2.8	-
Danforth township	81	33	32	97.0	1	2.50	4.00	48	48	-	-	-
Dell Grove township	447	286	256	89.5	30	2.46	2.30	161	130	0.7	0.4	3.2
Denham city	23	16	16	100.0	-	2.50	-	7	6	-	-	(X)
Finlayson city	136	132	103	78.0	29	2.50	1.93	4	1	0.8	1.0	-
Finlayson township	244	196	180	91.8	16	2.63	2.00	48	34	2.0	2.2	-
Fleming township	121	43	42	97.7	1	2.71	1.00	78	71	4.4	4.5	-
Henriette city	38	37	32	86.5	5	2.72	2.80	1	-	-	-	-
Hinckley city	614	551	324	58.8	227	2.47	2.12	63	27	4.7	3.0	7.0
Hinckley township	345	297	262	88.2	35	2.84	2.17	48	28	2.0	0.8	10.3
Kerrick city	34	28	28	100.0	-	2.54	-	6	3	-	-	(X)
Kerrick township	218	121	113	93.4	8	2.29	1.63	97	70	2.4	2.6	-
Kettle River township	342	187	166	88.8	21	2.60	2.86	155	124	2.1	1.8	4.5
Mission Creek township	241	216	198	91.7	18	2.73	2.72	25	13	0.9	1.0	-
Munch township	168	97	90	92.8	7	2.30	2.14	71	64	2.0	2.2	-
New Dosey township	212	38	35	92.1	3	2.00	1.33	174	86	20.8	22.2	-
Nickerson township	117	60	59	98.3	1	2.58	2.00	57	55	-	-	-
Norman township	197	107	97	90.7	10	2.32	2.20	90	73	0.9	-	9.1
Ogema township	207	103	75	72.8	28	2.43	4.07	104	99	1.0	-	3.4
Park township	67	18	18	100.0	-	2.06	-	49	37	5.3	5.3	(X)
Partridge township	247	191	173	90.6	18	2.77	2.17	56	40	-	-	-
Pine City city	1 275	1 222	823	67.3	399	2.66	1.80	53	7	2.2	1.8	3.2
Pine City township	663	472	433	91.7	39	2.62	2.41	191	175	1.5	1.4	2.5
Pine Lake township	479	238	211	88.7	27	2.43	2.37	241	223	-	-	-
Pokegama township	1 468	994	928	93.4	66	2.59	2.35	474	430	1.2	0.9	5.7
Rock Creek city	417	389	351	90.2	38	2.89	2.76	28	16	0.8	0.8	-
Royalton township	419	340	314	92.4	26	2.85	2.88	79	62	1.4	1.6	-
Rutledge city	110	78	75	96.2	3	2.52	2.33	32	27	1.3	-	25.0
Sandstone city	634	580	332	57.2	248	2.58	2.19	54	1	5.2	2.4	8.8
Sandstone township	358	278	260	93.5	18	2.79	2.28	80	71	0.7	-	10.0
Sturgeon Lake city	151	132	113	85.6	19	2.77	1.79	19	14	0.8	0.9	-
Sturgeon Lake township	169	124	116	93.5	8	2.64	2.88	45	33	3.9	3.3	11.1
Willow River city	155	129	91	70.5	38	2.76	1.53	26	17	2.3	2.2	2.6
Wilma township	114	33	28	84.8	5	1.82	2.00	81	72	-	-	-
Windemere township	1 347	640	611	95.5	29	2.34	2.07	707	673	1.2	1.1	3.3
Pipestone County	4 434	4 069	3 173	78.0	896	2.49	1.96	365	10	5.2	2.7	13.1
Aetna township	81	74	67	90.5	7	2.73	2.57	7	-	3.9	4.3	-
Altona township	69	63	55	87.3	8	3.07	2.88	6	-	3.1	3.5	-
Burke township	88	85	74	87.1	11	2.85	3.18	3	-	3.4	2.6	8.3
Eden township	103	98	84	85.7	14	3.05	2.71	5	-	3.0	3.4	-
Edgerton city	477	435	385	88.5	50	2.32	1.64	42	2	6.0	3.0	24.2
Elmer township	92	88	75	85.2	13	3.16	2.92	4	-	-	-	-
Fountain Prairie township	73	70	57	81.4	13	2.82	2.92	3	-	-	-	-
Grange township	92	86	70	81.4	16	2.70	3.44	6	-	1.1	1.4	-
Gray township	92	85	80	94.1	5	2.81	1.80	7	2	2.3	-	28.6
Hatfield city	25	22	18	81.8	4	2.00	2.75	3	-	12.0	14.3	-
Holland city	112	103	84	81.6	19	2.10	2.05	9	-	4.6	3.4	9.5
Ihlen city	44	43	36	83.7	7	2.64	1.71	1	1	-	-	-
Jasper city (part)	275	256	206	80.5	50	2.14	1.64	19	1	5.2	2.4	15.3
Osborne township	127	116	103	88.8	13	2.91	1.85	11	-	4.9	2.8	18.8
Pipestone city	2 097	1 900	1 306	68.7	594	2.40	1.81	197	3	6.4	2.4	14.2

Table 11. **Housing Occupancy and Tenure: 2000**—Con.

[For information on confidentiality protection, nonsampling error, and definitions, see text]

State County County Subdivision Place	Total housing units	Occupied housing units: Total	Occupied housing units: Owner occupied: Number	Occupied housing units: Owner occupied: Percent of occupied housing units	Occupied housing units: Renter occupied	Occupied housing units: Average household size: Owner-occupied units	Occupied housing units: Average household size: Renter-occupied units	Vacant housing units: Total	Vacant housing units: For seasonal, recreational, or occasional use	Vacant housing units: Vacancy rate: Available housing	Vacant housing units: Vacancy rate: Home-owner	Vacant housing units: Vacancy rate: Rental
Pipestone County—Con.												
Rock township	74	70	54	77.1	16	2.67	2.50	4	-	1.4	1.8	-
Ruthton city	145	129	113	87.6	16	2.20	2.19	16	-	6.5	5.8	11.1
Sweet township	134	127	114	89.8	13	2.72	2.62	7	-	3.8	3.4	7.1
Trosky city	48	46	45	97.8	1	2.56	1.00	2	1	-	-	-
Troy township	114	110	89	80.9	21	2.89	2.90	4	-	2.7	3.3	-
Woodstock city	72	63	58	92.1	5	2.14	1.40	9	-	7.4	6.5	16.7
Polk County	14 008	12 070	8 949	74.1	3 121	2.64	1.99	1 938	926	4.3	2.5	9.1
Andover township	55	52	44	84.6	8	2.93	3.13	3	-	1.9	2.2	-
Angus township	43	40	38	95.0	2	2.71	4.50	3	1	-	-	-
Badger township	57	46	38	82.6	8	2.66	1.88	11	4	6.1	5.0	11.1
Belgium township	38	35	30	85.7	5	3.10	3.60	3	-	5.4	6.3	-
Beltrami city	48	44	42	95.5	2	2.29	2.50	4	1	-	-	-
Brandsvold township	104	95	82	86.3	13	2.37	3.62	9	-	2.1	2.4	-
Brandt township	29	26	22	84.6	4	2.18	3.50	3	-	-	-	-
Brislet township	23	22	22	100.0	-	2.36	-	1	-	-	-	(X)
Bygland township	109	106	98	92.5	8	2.86	2.13	3	1	0.9	1.0	-
Chester township	37	28	24	85.7	4	3.04	1.50	9	5	3.4	4.0	-
Climax city	124	113	85	75.2	28	2.24	1.89	11	2	6.6	2.3	17.6
Columbia township	203	165	148	89.7	17	2.66	2.12	38	23	5.2	3.9	15.0
Crookston city	3 382	3 078	1 951	63.4	1 127	2.62	1.94	304	15	5.6	3.2	9.4
Crookston township	156	148	137	92.6	11	3.04	2.36	8	1	0.7	-	8.3
East Grand Forks city	3 108	2 929	1 964	67.1	965	2.83	1.93	179	6	4.1	1.6	8.8
Eden township	96	83	68	81.9	15	2.54	2.80	13	2	4.6	5.6	-
Erskine city	250	203	137	67.5	66	2.20	2.05	47	4	9.4	6.2	15.4
Esther township	63	59	51	86.4	8	2.73	2.38	4	1	-	-	-
Euclid township	65	59	56	94.9	3	2.59	1.33	6	-	-	-	-
Fairfax township	77	74	65	87.8	9	2.69	2.44	3	-	1.3	1.5	-
Fanny township	35	32	29	90.6	3	3.31	3.00	3	-	-	-	-
Farley township	22	21	19	90.5	2	2.32	2.00	1	-	-	-	-
Fertile city	433	396	288	72.7	108	2.23	1.69	37	3	5.7	3.4	11.5
Fisher city	197	177	126	71.2	51	2.59	2.14	20	-	9.7	1.6	25.0
Fisher township	73	69	61	88.4	8	3.18	3.13	4	-	1.4	1.6	-
Fosston city	739	681	453	66.5	228	2.34	1.79	58	7	4.1	2.8	6.6
Garden township	109	84	75	89.3	9	2.75	2.33	25	15	5.6	5.1	10.0
Garfield township	167	149	135	90.6	14	2.66	2.29	18	8	4.5	4.3	6.7
Gentilly township	118	115	105	91.3	10	2.82	2.30	3	-	-	-	-
Godfrey township	291	124	109	87.9	15	2.71	2.13	167	154	3.9	3.5	6.3
Grand Forks township	84	81	77	95.1	4	2.78	4.25	3	-	1.2	1.3	-
Grove Park-Tilden township	204	119	108	90.8	11	2.60	2.73	85	72	1.7	1.8	-
Gully city	66	52	44	84.6	8	2.20	1.13	14	6	5.5	6.4	-
Gully township	49	39	37	94.9	2	2.46	4.00	10	4	2.5	2.6	-
Hammond township	19	19	15	78.9	4	3.00	3.00	-	-	-	-	-
Helgeland township	20	18	17	94.4	1	2.71	6.00	2	-	10.0	10.5	-
Higdem township	38	37	32	86.5	5	2.66	2.80	1	1	-	-	-
Hill River township	80	67	59	88.1	8	2.49	1.88	13	2	5.6	4.8	11.1
Hubbard township	43	38	31	81.6	7	2.35	1.43	5	2	-	-	-
Huntsville township	200	182	167	91.8	15	3.23	3.13	18	-	3.2	2.9	6.3
Johnson township	33	28	25	89.3	3	2.12	3.00	5	3	-	-	-
Kertsonville township	42	39	37	94.9	2	2.62	4.00	3	-	-	-	-
Keystone township	38	34	30	88.2	4	3.10	1.75	4	-	2.9	3.2	-
King township	82	76	64	84.2	12	2.56	2.58	6	2	2.6	3.0	-
Knute township	272	168	150	89.3	18	2.37	2.83	104	95	2.9	3.2	-
Lengby city	53	42	38	90.5	4	1.89	1.75	11	7	2.3	-	20.0
Lessor township	90	73	62	84.9	11	2.76	2.36	17	3	6.4	7.5	-
Liberty township	54	51	47	92.2	4	2.87	2.25	3	1	-	-	-
Lowell township	70	69	59	85.5	10	2.59	3.00	1	-	-	-	-
McIntosh city	285	262	186	71.0	76	2.30	1.68	23	1	5.1	3.1	9.5
Mentor city	102	82	63	76.8	19	1.94	1.47	20	2	7.9	6.0	13.6
Nesbit township	52	44	37	84.1	7	3.05	2.43	8	1	2.2	2.6	-
Nielsville city	50	40	32	80.0	8	2.19	2.63	10	3	7.0	5.9	11.1
Northland township	76	69	62	89.9	7	2.94	2.00	7	-	2.8	3.1	-
Onstad township	30	26	25	96.2	1	2.76	1.00	4	2	3.7	3.8	-
Parnell township	31	31	29	93.5	2	2.86	2.00	-	-	-	-	-
Queen township	120	85	75	88.2	10	2.37	2.00	35	25	6.6	2.6	28.6
Reis township	35	33	31	93.9	2	2.23	2.50	2	-	-	-	-
Rhinehart township	32	31	30	96.8	1	2.97	2.00	1	-	-	-	-
Roome township	69	66	62	93.9	4	2.90	1.25	3	-	-	-	-
Rosebud township	135	125	107	85.6	18	2.72	2.72	10	1	2.3	0.9	10.0
Russia township	16	15	15	100.0	-	2.20	-	1	-	-	-	(X)
Sandsville township	29	25	22	88.0	3	2.41	1.67	4	-	7.4	8.3	-
Scandia township	27	24	22	91.7	2	3.64	3.00	3	-	-	-	-
Sletten township	68	58	50	86.2	8	2.46	2.13	10	1	6.5	7.4	-
Sullivan township	64	61	55	90.2	6	2.89	2.50	3	1	1.6	-	14.3
Tabor township	51	47	42	89.4	5	2.52	3.20	4	1	4.1	-	28.6
Trail city	35	26	21	80.8	5	2.33	2.60	9	-	-	-	-
Tynsid township	29	26	25	96.2	1	2.28	1.00	3	-	-	-	-
Vineland township	45	38	33	86.8	5	3.39	4.20	7	-	-	-	-
Winger city	105	94	64	68.1	30	2.44	1.63	11	-	6.9	4.5	11.8
Winger township	81	67	63	94.0	4	2.59	3.50	14	6	4.3	3.1	20.0
Woodside township	653	210	197	93.8	13	2.44	2.62	443	431	1.4	1.0	7.1
Pope County	5 827	4 513	3 654	81.0	859	2.54	1.93	1 314	1 024	2.1	1.8	3.4
Bangor township	77	66	55	83.3	11	3.35	3.00	11	4	1.5	1.8	-
Barsness township	60	50	44	88.0	6	2.75	2.83	10	3	3.8	4.3	-
Ben Wade township	95	88	75	85.2	13	3.07	1.69	7	1	1.1	1.3	-
Blue Mounds township	92	83	75	90.4	8	2.48	2.63	9	2	1.2	1.3	-
Brooten city (part)	-	-	-	(X)	-	-	-	-	-	(X)	(X)	(X)
Chippewa Falls township	127	97	84	86.6	13	2.48	1.77	30	20	2.0	1.2	7.1
Cyrus city	164	150	111	74.0	39	2.15	1.64	14	8	2.6	1.8	4.9
Farwell city	30	27	24	88.9	3	2.13	2.00	3	1	-	-	-
Gilchrist township	269	99	93	93.9	6	2.40	2.67	170	161	-	-	-
Glenwood city	1 202	1 131	732	64.7	399	2.34	1.67	71	15	2.6	1.9	3.9
Glenwood township	639	408	370	90.7	38	2.42	2.89	231	218	0.7	0.8	-
Grove Lake township	154	102	94	92.2	8	2.62	2.75	52	46	3.8	3.1	11.1

Table 11. **Housing Occupancy and Tenure: 2000**—Con.

[For information on confidentiality protection, nonsampling error, and definitions, see text]

State County County Subdivision Place	Total housing units	Occupied housing units: Total	Occupied housing units: Owner occupied: Number	Occupied housing units: Owner occupied: Percent of occupied housing units	Occupied housing units: Renter occupied	Occupied housing units: Average household size: Owner-occupied units	Occupied housing units: Average household size: Renter-occupied units	Vacant housing units: Total	Vacant housing units: For seasonal, recreational, or occasional use	Vacant housing units: Vacancy rate: Available housing	Vacant housing units: Vacancy rate: Home-owner	Vacant housing units: Vacancy rate: Rental
Pope County—Con.												
Hoff township	65	61	53	86.9	8	3.13	3.63	4	2	3.2	3.6	-
Lake Johanna township	97	64	57	89.1	7	2.42	1.86	33	8	-	-	-
Langhei township	99	78	73	93.6	5	2.82	2.20	21	11	2.5	2.7	-
Leven township	408	205	182	88.8	23	2.62	2.26	203	195	1.0	1.1	-
Long Beach city	159	113	97	85.8	16	2.43	2.19	46	36	4.2	4.9	-
Lowry city	122	110	92	83.6	18	2.52	2.17	12	5	3.5	4.2	-
Minnewaska township	356	202	192	95.0	10	2.55	1.40	154	140	1.5	1.5	-
New Prairie township	87	84	81	96.4	3	3.04	2.00	3	1	-	-	-
Nora township	93	84	70	83.3	14	2.53	2.14	9	4	1.2	1.4	-
Reno township	162	125	114	91.2	11	2.84	2.82	37	31	1.6	0.9	8.3
Rolling Forks township	61	57	49	86.0	8	2.84	2.63	4	1	1.7	-	11.1
Sedan city	31	30	26	86.7	4	2.27	1.50	1	-	-	-	-
Starbuck city	633	565	429	75.9	136	2.35	1.57	68	27	2.9	2.5	4.2
Villard city	116	99	82	82.8	17	2.46	2.47	17	12	2.9	2.4	5.6
Walden township	80	67	53	79.1	14	3.06	2.79	13	7	-	-	-
Westport city	25	23	20	87.0	3	3.05	3.67	2	-	-	-	-
Westport township	90	83	76	91.6	7	3.33	3.71	7	1	3.5	2.6	12.5
White Bear Lake township	234	162	151	93.2	11	2.64	3.45	72	64	2.4	2.6	-
Ramsey County	206 448	201 236	127 718	63.5	73 518	2.67	2.07	5 212	808	1.3	0.5	2.5
Arden Hills city	3 017	2 959	2 609	88.2	350	2.67	2.02	58	18	0.9	0.4	4.4
Blaine city (part)	-	-	-	(X)	-	-	-	-	-	(X)	(X)	(X)
Falcon Heights city	2 136	2 103	1 218	57.9	885	2.52	2.25	33	6	0.6	0.3	0.9
Gem Lake city	145	139	130	93.5	9	2.99	3.33	6	2	2.1	0.8	18.2
Lauderdale city	1 169	1 150	579	50.3	571	2.21	1.90	19	3	1.0	0.9	1.2
Little Canada city	4 471	4 375	2 770	63.3	1 605	2.43	1.88	96	21	1.1	0.6	2.0
Maplewood city	14 004	13 758	10 419	75.7	3 339	2.67	1.90	246	52	0.7	0.4	1.9
Mounds View city	5 130	5 018	3 532	70.4	1 486	2.72	2.08	112	10	1.6	0.6	3.8
New Brighton city	9 121	9 013	6 066	67.3	2 947	2.61	1.96	108	26	0.6	0.4	1.0
North Oaks city	1 332	1 300	1 281	98.5	19	2.92	2.89	32	18	0.5	0.5	-
North St. Paul city	4 753	4 703	3 402	72.3	1 301	2.77	1.89	50	5	0.6	0.2	1.7
Roseville city	14 917	14 598	9 848	67.5	4 750	2.44	1.69	319	78	1.1	0.5	2.3
St. Anthony city (part)	1 323	1 295	424	32.7	871	1.99	1.73	28	5	1.3	-	1.9
St. Paul city	115 713	112 109	61 464	54.8	50 645	2.72	2.15	3 604	418	1.6	0.7	2.8
Shoreview city	10 289	10 125	8 834	87.2	1 291	2.64	1.91	164	39	0.8	0.5	2.3
Spring Lake Park city (part)	49	48	35	72.9	13	2.43	1.54	1	-	-	-	-
Vadnais Heights city	5 132	5 064	4 276	84.4	788	2.66	2.08	68	23	0.2	0.1	0.8
White Bear township	4 086	4 010	3 746	93.4	264	2.86	2.10	76	27	0.7	0.4	5.4
White Bear Lake city (part)	9 661	9 469	7 085	74.8	2 384	2.66	2.02	192	57	0.7	0.3	1.9
Red Lake County	1 883	1 727	1 383	80.1	344	2.56	1.74	156	37	3.5	1.7	10.2
Brooks city	64	61	43	70.5	18	2.65	1.50	3	2	-	-	-
Browns Creek township	20	20	17	85.0	3	2.71	4.00	-	-	-	-	-
Emardville township	95	81	69	85.2	12	2.75	2.25	14	7	1.2	1.4	-
Equality township	62	50	44	88.0	6	2.36	3.17	12	5	2.0	2.2	-
Garnes township	80	70	58	82.9	12	2.62	1.83	10	3	2.8	3.3	-
Gervais township	101	95	86	90.5	9	2.71	1.89	6	3	-	-	-
Lake Pleasant township	43	41	35	85.4	6	3.20	2.33	2	1	2.4	2.8	-
Lambert township	69	64	57	89.1	7	2.44	2.14	5	2	-	-	-
Louisville township	79	75	67	89.3	8	2.63	2.00	4	2	-	-	-
Oklee city	229	196	149	76.0	47	2.17	1.55	33	4	10.5	5.7	23.0
Plummer city	130	125	96	76.8	29	2.40	1.38	5	2	0.8	-	3.3
Poplar River township	55	48	43	89.6	5	2.67	2.00	7	2	2.0	2.3	-
Red Lake Falls city	652	608	448	73.7	160	2.60	1.63	44	2	4.6	1.5	12.1
Red Lake Falls township	88	86	74	86.0	12	2.46	2.00	2	-	1.1	1.3	-
River township	28	25	23	92.0	2	2.70	1.50	3	-	3.8	-	33.3
Terrebonne township	65	59	52	88.1	7	2.44	1.86	6	2	3.3	1.9	12.5
Wylie township	23	23	22	95.7	1	3.05	5.00	-	-	-	-	-
Redwood County	7 230	6 674	5 328	79.8	1 346	2.55	2.02	556	68	4.0	2.6	9.4
Belview city	170	155	123	79.4	32	2.48	1.75	15	-	6.1	4.7	11.1
Brookville township	100	94	80	85.1	14	2.79	2.50	6	-	-	-	-
Charlestown township	95	86	71	82.6	15	2.52	2.53	9	1	4.4	5.3	-
Clements city	81	76	72	94.7	4	2.56	1.75	5	-	1.3	1.4	-
Delhi city	35	28	27	96.4	1	2.48	2.00	7	5	3.4	-	50.0
Delhi township	114	109	100	91.7	9	2.83	1.67	5	-	3.5	2.9	10.0
Gales township	62	50	35	70.0	15	3.14	2.27	12	3	9.1	10.3	6.3
Granite Rock township	87	78	59	75.6	19	3.15	2.89	9	1	1.3	1.7	-
Honner township	30	29	27	93.1	2	2.85	1.50	1	-	-	-	-
Johnsonville township	66	58	47	81.0	11	2.91	2.64	8	2	4.9	6.0	-
Kintire township	85	78	62	79.5	16	2.81	2.50	7	1	3.7	3.1	5.9
Lamberton city	447	392	307	78.3	85	2.20	1.45	55	7	6.9	4.7	14.1
Lamberton township	88	83	69	83.1	14	2.91	2.43	5	-	1.2	1.4	-
Lucan city	108	100	77	77.0	23	2.43	1.70	8	1	2.9	1.3	8.0
Milroy city	132	119	94	79.0	25	2.36	1.96	13	-	9.2	5.1	21.9
Morgan city	423	377	318	84.4	59	2.41	1.68	46	4	4.6	3.0	11.9
Morgan township	111	108	90	83.3	18	2.84	2.72	3	1	-	-	-
New Avon township	96	89	74	83.1	15	2.72	2.73	7	-	3.3	3.9	-
North Hero township	77	68	50	73.5	18	2.44	2.78	9	3	4.2	5.7	-
Paxton township	219	206	179	86.9	27	2.77	2.70	13	-	3.7	1.6	15.6
Redwood Falls city (part)	2 377	2 266	1 666	73.5	600	2.46	1.79	111	10	2.9	1.6	6.4
Redwood Falls township	93	89	73	82.0	16	2.93	2.63	4	-	4.3	2.7	11.1
Revere city	44	41	36	87.8	5	2.03	1.80	3	-	6.8	5.3	16.7
Sanborn city	199	179	152	84.9	27	2.47	2.15	20	4	4.8	4.4	6.9
Seaforth city	41	37	31	83.8	6	2.03	2.33	4	1	-	-	-
Sheridan township	87	85	68	80.0	17	3.01	2.82	2	-	1.2	1.4	-
Sherman township	111	107	91	85.0	16	2.89	2.38	4	-	1.8	1.1	5.9
Springdale township	88	77	68	88.3	9	2.78	2.89	11	-	3.8	4.2	-
Sundown township	91	86	75	87.2	11	2.84	2.64	5	1	1.1	1.3	-
Swedes Forest township	62	49	39	79.6	10	2.41	2.70	13	7	5.8	4.9	9.1
Three Lakes township	79	72	58	80.6	14	2.64	2.29	7	2	4.0	4.9	-
Underwood township	76	73	56	76.7	17	2.98	2.82	3	-	2.7	3.4	-
Vail township	89	84	68	81.0	16	3.29	2.94	5	2	2.3	1.4	5.9
Vesta city	142	132	118	89.4	14	2.54	2.79	10	-	6.4	4.1	22.2
Vesta township	78	69	61	88.4	8	2.87	3.88	9	2	2.8	1.6	11.1

Table 11. **Housing Occupancy and Tenure: 2000**—Con.

[For information on confidentiality protection, nonsampling error, and definitions, see text]

State County County Subdivision Place	Total housing units	Occupied housing units: Total	Occupied housing units: Owner occupied: Number	Occupied housing units: Owner occupied: Percent of occupied housing units	Occupied housing units: Renter occupied	Occupied housing units: Average household size: Owner-occupied units	Occupied housing units: Average household size: Renter-occupied units	Vacant housing units: Total	Vacant housing units: For seasonal, recreational, or occasional use	Vacant housing units: Vacancy rate: Available housing	Vacant housing units: Vacancy rate: Homeowner	Vacant housing units: Vacancy rate: Rental
Redwood County—Con.												
Wabasso city	297	271	218	80.4	53	2.55	1.66	26	5	5.9	0.9	22.1
Walnut Grove city	341	291	246	84.5	45	2.07	2.00	50	2	10.2	3.5	34.8
Wanda city	47	45	43	95.6	2	2.35	1.00	2	-	2.2	2.3	-
Waterbury township	94	83	73	88.0	10	2.73	2.20	11	2	1.2	1.4	-
Westline township	81	72	57	79.2	15	2.77	3.00	9	1	6.5	6.6	6.3
Willow Lake township	87	83	70	84.3	13	2.99	2.92	4	-	2.4	1.4	7.1
Renville County	7 413	6 779	5 487	80.9	1 292	2.55	2.18	634	71	3.6	1.4	11.9
Bandon township	82	75	52	69.3	23	2.69	2.70	7	1	2.6	1.9	4.2
Beaver Falls township	138	121	92	76.0	29	2.73	2.76	17	4	4.7	3.2	9.4
Birch Cooley township	98	95	76	80.0	19	2.63	3.00	3	1	-	-	-
Bird Island city	530	499	425	85.2	74	2.39	1.88	31	4	1.4	0.7	5.1
Bird Island township	94	92	75	81.5	17	2.80	3.47	2	-	-	-	-
Boon Lake township	174	151	137	90.7	14	2.61	3.00	23	19	0.7	-	6.7
Brookfield township	83	72	60	83.3	12	2.42	1.50	11	-	2.7	3.2	-
Buffalo Lake city	313	294	251	85.4	43	2.45	2.33	19	1	1.0	0.8	2.3
Cairo township	99	97	77	79.4	20	2.78	2.85	2	-	1.0	1.3	-
Camp township	96	91	69	75.8	22	2.19	2.55	5	1	-	-	-
Crooks township	82	76	66	86.8	10	2.79	2.90	6	-	1.3	-	9.1
Danube city	223	214	185	86.4	29	2.59	1.72	9	-	2.3	1.1	9.4
Emmet township	109	94	80	85.1	14	2.78	2.64	15	2	2.1	2.4	-
Ericson township	98	88	76	86.4	12	2.86	3.00	10	-	4.3	3.8	7.7
Fairfax city	589	534	418	78.3	116	2.45	1.83	55	5	6.0	2.1	17.7
Flora township	88	83	67	80.7	16	2.85	3.38	5	-	-	-	-
Franklin city	217	195	151	77.4	44	2.54	1.82	22	-	5.3	0.7	18.5
Hawk Creek township	99	83	69	83.1	14	2.74	2.71	16	3	3.5	1.4	12.5
Hector city	532	509	434	85.3	75	2.33	2.05	23	1	1.2	0.7	3.8
Hector township	118	101	91	90.1	10	2.55	1.60	17	1	4.7	1.1	28.6
Henryville township	96	86	73	84.9	13	2.71	2.92	10	-	1.1	1.4	-
Kingman township	86	82	71	86.6	11	3.13	2.73	4	-	2.4	2.7	-
Martinsburg township	85	77	65	84.4	12	2.97	1.83	8	2	2.5	1.5	7.7
Melville township	104	94	78	83.0	16	2.55	2.69	10	-	-	-	-
Morton city	216	199	158	79.4	41	2.28	2.00	17	2	3.9	2.5	8.9
Norfolk township	79	75	60	80.0	15	2.90	2.20	4	-	-	-	-
Olivia city	1 178	1 075	811	75.4	264	2.43	1.90	103	5	7.0	1.9	19.8
Osceola township	100	79	72	91.1	7	2.89	1.57	21	-	1.3	1.4	-
Palmyra township	98	84	66	78.6	18	2.58	2.50	14	-	-	-	-
Preston Lake township	131	115	97	84.3	18	2.60	2.28	16	5	1.7	1.0	5.3
Redwood Falls city (part)	-	-	-	(X)	-	-	-	-	-	(X)	(X)	(X)
Renville city	544	508	384	75.6	124	2.56	2.09	36	1	3.4	2.8	5.3
Sacred Heart city	290	246	188	76.4	58	2.35	1.86	44	5	13.1	3.1	34.8
Sacred Heart township	122	104	87	83.7	17	2.66	2.71	18	3	3.7	1.1	15.0
Troy township	116	112	84	75.0	28	3.04	2.50	4	1	1.8	-	6.7
Wang township	122	104	92	88.5	12	2.87	2.92	18	4	1.9	1.1	7.7
Wellington township	93	85	74	87.1	11	2.85	2.82	8	-	1.2	-	8.3
Winfield township	91	90	76	84.4	14	2.78	2.93	1	-	-	-	-
Rice County	20 061	18 888	14 710	77.9	4 178	2.79	2.12	1 173	628	1.7	0.9	4.4
Bridgewater township	643	629	599	95.2	30	3.02	2.57	14	1	0.9	0.8	3.2
Cannon City township	429	419	372	88.8	47	2.93	2.49	10	-	1.2	1.1	2.1
Dennison city (part)	2	2	2	100.0	-	4.50	-	-	-	-	-	(X)
Dundas city	229	213	189	88.7	24	2.54	2.79	16	2	5.3	5.5	4.0
Erin township	311	276	261	94.6	15	2.89	2.93	35	25	1.1	0.8	6.3
Faribault city	7 668	7 472	5 460	73.1	2 012	2.71	2.06	196	14	1.4	0.9	2.9
Forest township	488	400	366	91.5	34	2.88	2.38	88	73	0.5	0.5	-
Lonsdale city	577	560	484	86.4	76	2.73	1.93	17	2	2.1	1.8	3.8
Morristown city	374	363	307	84.6	56	2.72	2.27	11	1	1.1	0.6	3.4
Morristown township	259	240	216	90.0	24	2.74	3.04	19	13	0.8	0.5	4.0
Nerstrand city	82	80	74	92.5	6	2.85	3.67	2	-	1.2	1.3	-
Northfield city (part)	4 891	4 693	3 142	67.0	1 551	2.77	2.04	198	16	2.8	0.9	6.5
Northfield township	264	257	223	86.8	34	3.06	2.85	7	2	0.4	0.4	-
Richland township	166	162	139	85.8	23	2.96	2.57	4	1	-	-	-
Shieldsville township	583	424	389	91.7	35	2.71	2.83	159	142	1.6	1.0	7.9
Walcott township	343	334	312	93.4	22	2.93	2.73	9	2	0.9	1.0	-
Warsaw township	566	502	464	92.4	38	2.85	2.84	64	50	1.6	0.9	9.5
Webster township	615	599	561	93.7	38	3.06	2.53	16	5	0.7	0.7	-
Wells township	949	650	579	89.1	71	2.70	2.51	299	276	1.2	0.3	7.8
Wheatland township	444	437	414	94.7	23	3.15	2.39	7	2	0.2	-	4.2
Wheeling township	178	176	157	89.2	19	3.04	3.16	2	1	0.6	0.6	-
Rock County	4 137	3 843	2 994	77.9	849	2.59	2.05	294	24	4.1	1.4	12.5
Battle Plain township	83	78	64	82.1	14	2.86	3.57	5	-	1.3	-	6.7
Beaver Creek city	112	106	88	83.0	18	2.42	2.06	6	-	-	-	-
Beaver Creek township	145	141	119	84.4	22	2.79	2.68	4	1	0.7	0.8	-
Clinton township	110	103	91	88.3	12	2.76	3.42	7	-	3.7	3.2	7.7
Denver township	76	74	62	83.8	12	2.97	2.33	2	-	1.3	-	7.7
Hardwick city	104	96	80	83.3	16	2.49	1.44	8	1	1.0	1.2	-
Hills city	244	230	192	83.5	38	2.31	1.87	14	2	3.8	3.5	5.0
Jasper city (part)	33	30	20	66.7	10	2.45	2.60	3	-	9.1	4.8	16.7
Kanaranzi township	105	95	79	83.2	16	3.08	2.69	10	-	1.0	-	5.9
Kenneth city	29	27	24	88.9	3	2.13	3.33	2	-	3.6	4.0	-
Luverne city	2 161	1 968	1 409	71.6	559	2.43	1.80	193	17	6.2	1.5	16.3
Luverne township	169	166	150	90.4	16	2.91	3.56	3	-	1.2	1.3	-
Magnolia city	87	79	69	87.3	10	2.80	2.80	8	1	1.3	1.4	-
Magnolia township	94	92	66	71.7	26	2.97	2.08	2	1	-	-	-
Martin township	154	148	130	87.8	18	3.10	2.67	6	-	2.0	0.8	10.0
Mound township	95	92	74	80.4	18	2.89	2.39	3	-	-	-	-
Rose Dell township	87	79	74	93.7	5	2.69	3.00	8	-	3.7	2.6	16.7
Springwater township	107	102	87	85.3	15	2.61	2.60	5	1	1.0	-	6.3
Steen city	72	69	58	84.1	11	2.72	2.18	3	-	1.4	1.7	-
Vienna township	70	68	58	85.3	10	2.48	3.90	2	-	-	-	-
Roseau County	7 101	6 190	5 188	83.8	1 002	2.74	1.89	911	357	4.2	2.8	11.1
Badger city	228	207	149	72.0	58	2.48	1.72	21	-	4.2	2.6	7.9
Barnett township	71	62	62	100.0	-	2.73	-	9	2	4.6	4.6	(X)

Table 11. **Housing Occupancy and Tenure: 2000**—Con.

[For information on confidentiality protection, nonsampling error, and definitions, see text]

State County County Subdivision Place	Total housing units	Occupied housing units: Total	Occupied housing units: Owner occupied: Number	Occupied housing units: Owner occupied: Percent of occupied housing units	Occupied housing units: Renter occupied	Occupied housing units: Average household size: Owner-occupied units	Occupied housing units: Average household size: Renter-occupied units	Vacant housing units: Total	Vacant housing units: For seasonal, recreational, or occasional use	Vacant housing units: Vacancy rate: Available housing	Vacant housing units: Vacancy rate: Home-owner	Vacant housing units: Vacancy rate: Rental
Roseau County—Con.												
Barto township	53	51	49	96.1	2	2.82	2.00	2	-	1.9	2.0	-
Beaver township	64	44	40	90.9	4	2.43	1.50	20	12	4.3	4.8	-
Cedarbend township	99	82	72	87.8	10	2.85	2.50	17	2	7.9	4.0	28.6
Deer township	53	38	33	86.8	5	2.61	1.20	15	-	22.4	25.0	-
Dewey township	52	43	38	88.4	5	2.82	1.40	9	2	2.3	2.6	-
Dieter township	77	65	59	90.8	6	2.44	3.00	12	2	5.8	3.3	25.0
Enstrom township	249	209	187	89.5	22	2.81	2.50	40	6	7.9	2.6	37.1
Falun township	108	96	86	89.6	10	2.48	1.30	12	3	1.0	1.1	-
Golden Valley township	99	74	70	94.6	4	2.57	2.50	25	16	1.3	1.4	-
Greenbush city	348	317	251	79.2	66	2.45	1.62	31	1	7.6	4.2	18.5
Grimstad township	89	76	71	93.4	5	2.52	2.20	13	4	5.0	5.3	-
Hereim township	105	99	94	94.9	5	2.56	1.40	6	-	2.9	2.1	16.7
Huss township	66	57	52	91.2	5	2.52	2.80	9	5	3.4	3.7	-
Jadis township	216	203	189	93.1	14	2.84	2.00	13	5	1.9	2.1	-
Lake township	982	736	659	89.5	77	2.88	2.47	246	193	2.8	2.2	7.2
Laona township	223	202	186	92.1	16	2.90	2.44	21	6	2.4	2.1	5.9
Lind township	30	22	21	95.5	1	2.67	2.00	8	2	12.0	12.5	-
Malung township	162	153	143	93.5	10	2.80	2.60	9	1	1.9	1.4	9.1
Mickinock township	124	111	104	93.7	7	2.74	2.43	13	3	4.3	2.8	22.2
Moose township	53	48	45	93.8	3	2.76	3.33	5	2	-	-	-
Moranville township	326	303	293	96.7	10	3.13	2.30	23	2	3.5	2.7	23.1
Nereson township	34	29	28	96.6	1	2.39	2.00	5	1	3.3	3.4	-
North Roseau UT	65	55	53	96.4	2	2.96	1.50	10	6	5.2	3.6	33.3
Northwest Roseau UT	22	7	5	71.4	2	2.00	4.00	15	12	-	-	-
Palmville township	27	19	19	100.0	-	2.89	-	8	7	5.0	5.0	(X)
Pohlitz township	27	17	13	76.5	4	2.23	1.75	10	10	-	-	-
Polonia township	16	14	14	100.0	-	2.71	-	2	-	6.7	6.7	(X)
Poplar Grove township	41	31	27	87.1	4	2.78	1.25	10	2	3.1	3.6	-
Reine township	69	46	42	91.3	4	2.45	3.00	23	18	4.2	4.5	-
Roosevelt city (part)	65	61	57	93.4	4	2.65	3.00	4	2	1.6	-	20.0
Roseau city	1 229	1 157	821	71.0	336	2.54	1.65	72	2	1.8	1.0	3.7
Ross township	161	158	152	96.2	6	2.90	2.17	3	1	0.6	0.7	-
Skagen township	96	88	79	89.8	9	2.75	2.00	8	1	3.3	3.7	-
Soler township	46	39	35	89.7	4	2.86	1.00	7	5	-	-	-
Southeast Roseau UT	107	87	83	95.4	4	2.67	1.75	20	12	1.1	1.2	-
Spruce township	235	222	213	95.9	9	2.79	2.22	13	2	3.5	2.3	25.0
Stafford township	112	107	100	93.5	7	2.85	1.71	5	-	3.6	3.8	-
Stokes township	88	82	78	95.1	4	2.71	4.50	6	1	2.4	2.5	-
Strathcona city	18	16	15	93.8	1	1.87	1.00	2	-	11.1	11.8	-
Warroad city	766	657	401	61.0	256	2.94	1.85	109	6	10.2	5.0	17.4
St. Louis County	95 800	82 619	61 683	74.7	20 936	2.47	1.88	13 181	8 896	2.4	1.1	6.0
Alango township	146	121	113	93.4	8	2.42	3.38	25	17	-	-	-
Alborn township	260	153	141	92.2	12	2.63	2.33	107	98	1.9	0.7	14.3
Alden township	92	71	66	93.0	5	2.82	2.40	21	17	-	-	-
Angleworm Lake UT	-	-	-	(X)	-	-	-	-	-	(X)	(X)	(X)
Angora township	139	107	99	92.5	8	2.64	2.00	32	22	0.9	-	11.1
Arrowhead township	98	66	62	93.9	4	2.87	4.50	32	26	4.3	4.6	-
Ault township	115	64	57	89.1	7	1.98	1.71	51	46	4.5	-	30.0
Babbitt city	801	735	656	89.3	79	2.26	2.35	66	25	2.5	1.2	12.2
Balkan township	359	329	320	97.3	9	2.48	2.00	30	11	1.2	0.6	18.2
Bassett township	89	25	25	100.0	-	2.20	-	64	63	3.8	3.8	(X)
Bear Head Lake UT	8	2	2	100.0	-	2.50	-	6	6	-	-	(X)
Beatty township	681	198	190	96.0	8	2.21	1.88	483	469	3.9	3.6	11.1
Birch Lake UT	457	236	227	96.2	9	2.38	1.56	221	215	0.4	0.4	-
Biwabik city	492	454	376	82.8	78	2.13	1.91	38	6	3.4	2.6	7.1
Biwabik township	499	368	340	92.4	28	2.48	2.32	131	108	2.6	0.9	20.0
Breitung township	523	292	267	91.4	25	2.25	1.84	231	216	1.7	1.1	7.4
Brevator township	416	403	341	84.6	62	2.95	3.53	13	-	1.0	0.9	1.6
Brookston city	38	38	35	92.1	3	2.54	3.00	-	-	-	-	-
Buhl city	432	405	344	84.9	61	2.30	1.72	27	2	2.9	3.4	-
Camp 5 township	130	23	21	91.3	2	1.81	1.50	107	101	4.2	4.5	-
Camp A Lake UT	6	6	5	83.3	1	2.60	3.00	-	-	-	-	-
Canosia township	815	751	688	91.6	63	2.72	1.97	64	48	1.1	0.9	3.1
Cedar Valley township	107	79	75	94.9	4	2.95	2.25	28	24	-	-	-
Cherry township	364	339	326	96.2	13	2.73	2.00	25	14	1.2	1.2	-
Chisholm city	2 375	2 178	1 702	78.1	476	2.31	1.78	197	25	3.7	1.7	10.0
Clinton township	421	405	384	94.8	21	2.54	2.86	16	6	0.7	0.8	-
Colvin township	298	149	140	94.0	9	2.42	1.67	149	138	1.3	1.4	-
Cook city	302	275	164	59.6	111	2.35	1.77	27	7	4.2	2.4	6.7
Cotton township	384	192	183	95.3	9	2.61	1.89	192	183	3.0	2.7	10.0
Crab Lake UT	10	4	4	100.0	-	2.75	-	6	6	-	-	(X)
Culver township	118	99	85	85.9	14	2.74	2.43	19	13	1.0	1.2	-
Dark River UT	39	22	21	95.5	1	3.14	2.00	17	15	4.3	-	50.0
Duluth city	36 994	35 500	22 773	64.1	12 727	2.46	1.91	1 494	184	1.9	1.0	3.4
Duluth township	714	669	618	92.4	51	2.63	1.88	45	22	1.0	1.0	1.9
Eagles Nest township	350	88	88	100.0	-	1.92	-	262	256	-	-	(X)
Ellsburg township	318	77	76	98.7	1	2.26	2.00	241	226	1.3	1.3	-
Elmer township	66	59	50	84.7	9	2.88	2.33	7	3	4.8	5.7	-
Ely city	1 912	1 694	1 209	71.4	485	2.14	1.81	218	45	4.4	2.8	8.1
Embarrass township	330	290	275	94.8	15	2.40	1.87	40	19	1.0	1.1	-
Eveleth city	1 965	1 717	1 196	69.7	521	2.31	1.75	248	14	6.5	1.7	16.0
Fairbanks township	127	39	38	97.4	1	1.76	1.00	88	86	-	-	-
Fayal township	948	769	750	97.5	19	2.48	2.32	179	156	1.7	1.3	13.6
Field township	212	171	160	93.6	11	2.32	1.82	41	38	-	-	-
Fine Lakes township	215	57	56	98.2	1	2.54	3.00	158	151	-	-	-
Floodwood city	290	254	186	73.2	68	2.15	1.53	36	2	5.9	3.6	11.7
Floodwood township	145	117	112	95.7	5	2.82	1.80	28	20	1.7	-	28.6
Fredenberg township	583	439	422	96.1	17	2.66	2.06	144	132	0.5	0.2	5.6
French township	286	146	144	98.6	2	2.43	2.00	140	137	-	-	-
Gheen UT	26	13	13	100.0	-	1.92	-	13	9	13.3	13.3	(X)
Gilbert city	900	842	684	81.2	158	2.30	1.73	58	9	1.8	1.3	3.7
Gnesen township	689	582	554	95.2	28	2.53	2.36	107	93	0.7	0.4	6.7
Grand Lake township	1 081	919	882	96.0	37	2.69	1.95	162	135	1.1	0.6	11.9
Great Scott township	275	242	232	95.9	10	2.55	2.90	33	24	2.4	2.5	-

Table 11. **Housing Occupancy and Tenure: 2000**—Con.

[For information on confidentiality protection, nonsampling error, and definitions, see text]

State County County Subdivision Place	Total housing units	Occupied housing units						Vacant housing units				
		Total	Owner occupied		Renter occupied	Average household size		Total	For seasonal, recreational, or occasional use	Vacancy rate		
			Number	Percent of occupied housing units		Owner-occupied units	Renter-occupied units			Available housing	Home-owner	Rental
St. Louis County—Con.												
Great Scott township—Con.												
Kinney city	88	82	73	89.0	9	2.33	3.00	6	1	4.7	5.2	-
Greenwood township	1 611	423	397	93.9	26	2.10	2.73	1 188	1 139	3.0	2.7	7.1
Halden township	74	58	56	96.6	2	2.71	1.00	16	11	3.3	3.4	-
Hay Lake UT	42	40	40	100.0	-	2.45	-	2	-	2.4	2.4	(X)
Heikkala Lake UT	225	130	124	95.4	6	2.46	2.83	95	88	0.8	0.8	-
Hermantown city	2 822	2 726	2 233	81.9	493	2.80	2.11	96	8	1.7	0.5	7.0
Hibbing city	8 037	7 439	5 570	74.9	1 869	2.42	1.73	598	93	4.0	1.3	11.1
Hoyt Lakes city	995	916	840	91.7	76	2.30	1.92	79	12	5.7	0.6	39.7
Hush Lake UT	4	2	2	100.0	-	1.50	-	2	1	-	-	(X)
Industrial township	274	238	211	88.7	27	2.66	2.44	36	27	0.8	0.9	-
Iron Junction city	44	44	42	95.5	2	2.17	1.00	-	-	-	-	-
Janette Lake UT	136	105	100	95.2	5	2.40	1.80	31	28	-	-	-
Kabetogama UT	221	72	69	95.8	3	2.20	1.33	149	143	-	-	-
Kelsey township	84	59	58	98.3	1	2.36	4.00	25	18	6.3	4.9	50.0
Kugler township	93	71	69	97.2	2	2.84	2.00	22	16	-	-	-
Lakewood township	735	710	683	96.2	27	2.88	1.81	25	12	0.3	0.3	-
Lavell township	159	131	124	94.7	7	2.82	1.86	28	26	-	-	-
Leander Lake UT	176	51	50	98.0	1	2.36	1.00	125	114	10.5	10.7	-
Leiding township	417	193	172	89.1	21	2.35	2.29	224	192	3.0	3.4	-
Leonidas city	27	26	21	80.8	5	2.43	1.80	1	-	3.7	-	16.7
Linden Grove township	89	54	48	88.9	6	2.60	2.67	35	25	6.9	7.7	-
Linwood Lake UT	324	24	24	100.0	-	2.25	-	300	298	-	-	(X)
McCormack UT	128	89	85	95.5	4	2.71	1.75	39	34	-	-	-
McDavitt township	229	188	168	89.4	20	2.65	2.10	41	27	0.5	0.6	-
McKinley city	43	37	37	100.0	-	2.16	-	6	1	-	-	(X)
Marion Lake UT	36	24	23	95.8	1	2.87	2.00	12	12	-	-	-
Meadowlands city	61	53	35	66.0	18	2.31	1.67	8	-	8.6	10.3	5.3
Meadowlands township	165	128	117	91.4	11	2.53	1.73	37	25	1.5	1.7	-
Midway township	509	495	468	94.5	27	2.68	2.44	14	4	1.2	0.2	15.6
Morcom township	61	46	42	91.3	4	2.52	2.25	15	11	-	-	-
Morse township	1 117	543	503	92.6	40	2.31	1.70	574	542	2.0	1.2	11.1
Mountain Iron city	1 409	1 326	926	69.8	400	2.50	1.71	83	10	3.5	1.1	8.7
Mud Hen Lake UT	246	131	130	99.2	1	2.45	1.00	115	103	1.5	1.5	-
Ness township	57	27	25	92.6	2	2.20	2.50	30	25	10.0	10.7	-
Nett Lake UT	103	89	53	59.6	36	2.81	3.42	14	-	8.2	-	18.2
New Independence township	136	106	98	92.5	8	2.58	2.38	30	23	-	-	-
Normanna township	227	219	206	94.1	13	2.94	2.38	8	4	0.5	0.5	-
Northeast St. Louis UT	402	81	74	91.4	7	2.18	2.29	321	308	8.0	1.3	46.2
Northland township	142	69	63	91.3	6	2.40	1.67	73	60	1.4	1.6	-
North Star township	135	74	71	95.9	3	2.73	3.00	61	60	-	-	-
Northwest St. Louis UT	792	146	129	88.4	17	2.19	1.41	646	631	2.7	3.0	-
Orr city	135	112	78	69.6	34	2.31	2.03	23	9	7.4	4.9	12.8
Owens township	134	111	101	91.0	10	2.48	2.00	23	14	-	-	-
Pequaywan township	202	62	59	95.2	3	2.14	2.33	140	138	-	-	-
Pfeiffer Lake UT	13	2	2	100.0	-	1.50	-	11	11	-	-	(X)
Picket Lake UT	-	-	-	(X)	-	-	-	-	-	(X)	(X)	(X)
Pike township	217	194	189	97.4	5	2.53	2.80	23	17	1.0	1.0	-
Portage township	213	73	70	95.9	3	2.47	1.33	140	132	3.9	4.1	-
Potshot Lake UT	36	25	24	96.0	1	2.92	3.00	11	7	-	-	-
Prairie Lake township	46	20	17	85.0	3	2.47	3.00	26	23	-	-	-
Proctor city	1 246	1 196	954	79.8	242	2.57	1.63	50	2	2.4	0.2	10.4
Rice Lake township	1 518	1 494	1 404	94.0	90	2.80	2.29	24	7	0.2	0.1	1.1
Arnold CDP	1 123	1 108	1 037	93.6	71	2.77	2.25	15	4	0.2	0.1	1.4
Sand Lake UT	468	401	388	96.8	13	2.64	2.77	67	56	0.5	0.5	-
Sandy township	170	162	152	93.8	10	2.36	2.30	8	1	0.6	0.7	-
Slim Lake UT	103	33	28	84.8	5	2.00	2.40	70	66	5.7	3.4	16.7
Solway township	701	672	635	94.5	37	2.76	2.46	29	12	0.6	0.5	2.6
Stoney Brook township	112	95	81	85.3	14	2.95	1.93	17	14	1.0	1.2	-
Sturgeon township	64	45	42	93.3	3	2.57	2.67	19	6	-	-	-
Sturgeon River UT	85	44	43	97.7	1	2.28	1.00	41	31	-	-	-
Sunday Lake UT	-	-	-	(X)	-	-	-	-	-	(X)	(X)	(X)
Tikander Lake UT	372	306	295	96.4	11	2.58	2.09	66	54	1.3	1.0	8.3
Toivola township	95	75	70	93.3	5	2.31	2.40	20	11	2.6	2.8	-
Tower city	295	233	171	73.4	62	2.28	1.44	62	30	3.7	1.7	8.8
Van Buren township	89	66	62	93.9	4	2.65	2.75	23	14	2.9	3.1	-
Vermilion Lake township	219	133	133	100.0	-	2.45	-	86	78	-	-	(X)
Virginia city	4 692	4 333	2 673	61.7	1 660	2.24	1.62	359	25	4.6	1.7	8.8
Waasa township	148	121	115	95.0	6	2.50	2.83	27	16	0.8	0.9	-
White township	1 645	1 466	1 283	87.5	183	2.36	2.01	179	59	2.5	0.7	13.7
Aurora city	893	812	654	80.5	158	2.28	1.81	81	14	3.9	1.1	14.1
Whiteface Reservoir UT	340	130	125	96.2	5	2.27	1.60	210	206	0.8	0.8	-
Willow Valley township	87	55	49	89.1	6	2.71	1.00	32	28	-	-	-
Winton city	97	85	66	77.6	19	2.11	2.42	12	4	2.3	-	9.5
Wuori township	231	219	211	96.3	8	2.58	2.38	12	6	1.8	1.9	-
Scott County	31 609	30 692	26 535	86.5	4 157	2.99	2.24	917	150	1.6	1.1	4.3
Belle Plaine city	1 424	1 396	1 089	78.0	307	2.80	1.82	28	2	1.3	0.5	4.1
Belle Plaine township	275	266	242	91.0	24	3.02	3.08	9	3	1.1	1.2	-
Blakeley township	169	166	148	89.2	18	3.01	2.83	3	-	1.8	0.7	10.0
Cedar Lake township	737	719	691	96.1	28	3.06	2.86	18	9	0.6	0.4	3.4
Credit River township	1 252	1 242	1 204	96.9	38	3.14	2.68	10	1	0.3	0.2	2.6
Elko city	165	155	149	96.1	6	3.09	1.83	10	-	3.1	2.6	14.3
Helena township	463	450	433	96.2	17	3.18	2.59	13	10	0.4	0.2	5.6
Jackson township	501	461	422	91.5	39	2.88	3.69	40	22	0.9	0.7	2.5
Jordan city	1 423	1 349	1 110	82.3	239	3.00	2.10	74	1	4.3	4.1	5.5
Louisville township	417	410	365	89.0	45	3.21	4.13	7	1	0.2	0.3	-
New Market city	133	131	125	95.4	6	2.56	2.00	2	-	-	-	-
New Market township	976	956	917	95.9	39	3.23	2.49	20	-	0.9	0.9	2.5
New Prague city (part)	1 195	1 160	834	71.9	326	2.93	1.89	35	1	2.1	2.0	2.4
Prior Lake city	5 791	5 645	4 931	87.4	714	2.89	2.34	146	56	0.9	0.6	3.0
St. Lawrence township	147	144	137	95.1	7	3.24	4.00	3	-	-	-	-
Sand Creek township	488	478	422	88.3	56	3.06	2.64	10	2	0.4	0.5	-

Table 11. **Housing Occupancy and Tenure: 2000**—Con.

[For information on confidentiality protection, nonsampling error, and definitions, see text]

State County County Subdivision Place	Total housing units	Occupied housing units: Total	Occupied housing units: Owner occupied: Number	Occupied housing units: Owner occupied: Percent of occupied housing units	Occupied housing units: Renter occupied	Occupied housing units: Average household size: Owner-occupied units	Occupied housing units: Average household size: Renter-occupied units	Vacant housing units: Total	Vacant housing units: For seasonal, recreational, or occasional use	Vacant housing units: Vacancy rate: Available housing	Vacant housing units: Vacancy rate: Homeowner	Vacant housing units: Vacancy rate: Rental
Scott County—Con.												
Savage city	6 994	6 807	6 219	91.4	588	3.18	2.24	187	4	2.0	1.7	5.0
Shakopee city	7 805	7 540	5 927	78.6	1 613	2.79	2.20	265	11	2.1	1.2	5.4
Spring Lake township	1 254	1 217	1 170	96.1	47	3.05	2.34	37	27	0.3	0.3	2.1
Sherburne County	22 827	21 581	18 151	84.1	3 430	3.05	2.16	1 246	843	1.1	0.8	2.5
Baldwin township	1 650	1 573	1 522	96.8	51	2.98	2.63	77	54	0.6	0.3	7.3
Becker city	967	929	679	73.1	250	3.08	2.32	38	7	1.7	0.9	3.8
Becker township	1 285	1 099	1 059	96.4	40	3.30	2.73	186	169	0.7	0.7	2.4
Big Lake city	2 206	2 117	1 785	84.3	332	2.97	2.22	89	46	0.9	0.7	2.1
Big Lake township	2 165	2 106	2 051	97.4	55	3.21	2.87	59	38	0.4	0.4	-
Blue Hill township	267	257	245	95.3	12	2.97	2.83	10	6	-	-	-
Clear Lake city	103	102	73	71.6	29	3.00	1.62	1	-	1.0	-	3.3
Clear Lake township	821	574	536	93.4	38	2.88	2.32	247	241	0.3	0.4	-
Elk River city	5 782	5 664	4 436	78.3	1 228	3.07	2.06	118	9	1.5	1.4	1.7
Haven township	675	666	639	95.9	27	3.03	3.07	9	2	0.4	0.3	3.6
Livonia township	1 241	1 222	1 187	97.1	35	3.21	2.91	19	6	0.7	0.6	2.8
Orrock township	952	892	865	97.0	27	3.10	2.96	60	54	0.1	0.1	-
Palmer township	1 040	829	784	94.6	45	2.91	2.51	211	186	1.9	1.4	10.0
Princeton city (part)	4	4	4	100.0	-	1.75	-	-	-	-	-	(X)
St. Cloud city (part)	2 168	2 107	967	45.9	1 140	2.51	2.06	61	5	1.9	0.8	2.8
Santiago township	483	477	464	97.3	13	3.19	3.00	6	2	0.2	0.2	-
Zimmerman city	1 018	963	855	88.8	108	3.08	2.04	55	18	2.2	2.2	2.7
Sibley County	6 024	5 772	4 672	80.9	1 100	2.69	2.23	252	23	1.9	1.3	4.6
Alfsborg township	134	126	108	85.7	18	2.78	3.11	8	-	3.1	2.7	5.3
Arlington city	859	828	595	71.9	233	2.57	1.94	31	-	2.5	1.3	5.3
Arlington township	199	194	174	89.7	20	2.91	2.80	5	-	1.5	1.1	4.8
Bismarck township	106	99	86	86.9	13	2.79	2.31	7	-	1.0	-	7.1
Cornish township	108	105	90	85.7	15	2.60	2.20	3	-	0.9	-	6.3
Dryden township	109	107	94	87.9	13	2.61	2.69	2	-	-	-	-
Faxon township	193	188	176	93.6	12	3.23	2.42	5	1	1.6	1.1	7.7
Gaylord city	930	897	647	72.1	250	2.53	2.25	33	4	2.4	1.5	4.6
Gibbon city	378	364	295	81.0	69	2.23	2.16	14	-	1.9	1.0	5.5
Grafton township	100	89	76	85.4	13	2.83	3.38	11	2	1.1	-	7.1
Green Isle city	141	136	119	87.5	17	2.51	2.06	5	-	1.4	1.7	-
Green Isle township	212	206	179	86.9	27	2.77	2.22	6	2	1.9	2.2	-
Henderson city	367	352	277	78.7	75	2.76	1.95	15	2	1.1	0.4	3.8
Henderson township	235	230	185	80.4	45	3.14	2.24	5	-	0.4	0.5	-
Jessenland township	165	160	148	92.5	12	3.06	2.33	5	-	0.6	-	7.7
Kelso township	128	124	101	81.5	23	2.82	3.13	4	2	1.6	1.9	-
Le Sueur city (part)	1	1	-	-	1	-	3.00	-	-	-	(X)	-
Moltke township	127	119	95	79.8	24	2.75	3.17	8	2	3.3	3.1	4.0
New Auburn city	182	169	141	83.4	28	2.98	2.43	13	2	4.0	4.1	3.4
New Auburn township	167	164	152	92.7	12	2.82	3.00	3	-	-	-	-
Severance township	123	119	98	82.4	21	2.94	2.62	4	2	0.8	1.0	-
Sibley township	127	115	101	87.8	14	3.08	3.00	12	2	2.5	1.0	12.5
Transit township	123	119	107	89.9	12	2.82	1.83	4	2	0.8	0.9	-
Washington Lake township	178	170	157	92.4	13	3.01	2.54	8	-	1.2	1.3	-
Winthrop city	632	591	471	79.7	120	2.30	1.92	41	-	3.1	1.9	7.7
Stearns County	50 291	47 604	35 124	73.8	12 480	2.83	2.11	2 687	1 373	1.5	0.7	3.6
Albany city	732	708	496	70.1	212	2.62	1.80	24	2	1.9	0.8	4.5
Albany township	289	281	262	93.2	19	3.17	2.58	8	1	1.4	0.8	9.5
Ashley township	90	84	81	96.4	3	2.93	2.33	6	3	-	-	-
Avon city	492	470	389	82.8	81	2.79	1.93	22	4	2.3	1.3	6.9
Avon township	769	716	654	91.3	62	3.01	2.68	53	42	0.8	0.9	-
Belgrade city	342	316	241	76.3	75	2.39	1.53	26	2	5.4	3.2	11.8
Brockway township	885	864	796	92.1	68	3.01	2.28	21	6	0.3	0.3	1.4
Brooten city (part)	338	278	221	79.5	57	2.49	1.68	60	5	4.1	3.5	6.6
Clearwater city (part)	-	-	-	(X)	-	-	-	-	-	(X)	(X)	(X)
Cold Spring city	1 145	1 116	805	72.1	311	2.82	1.90	29	1	1.7	0.6	4.3
Collegeville township	721	669	631	94.3	38	2.90	2.11	52	46	0.4	0.3	2.6
Crow Lake township	134	126	119	94.4	7	2.68	3.71	8	-	-	-	-
Crow River township	119	115	105	91.3	10	3.14	2.20	4	1	-	-	-
Eden Lake township	773	532	501	94.2	31	2.89	2.45	241	218	0.7	0.8	-
Eden Valley city (part)	163	149	106	71.1	43	2.66	1.65	14	-	6.9	2.8	15.7
Elrosa city	69	68	65	95.6	3	2.40	3.33	1	-	-	-	-
Fair Haven township	596	510	479	93.9	31	2.84	3.16	86	68	0.6	0.6	-
Farming township	289	280	262	93.6	18	3.17	2.44	9	3	1.1	1.1	-
Freeport city	199	190	155	81.6	35	2.54	1.74	9	-	3.1	1.9	7.9
Getty township	119	116	107	92.2	9	3.60	2.22	3	1	0.9	-	10.0
Greenwald city	89	85	78	91.8	7	2.29	3.14	4	-	3.4	-	30.0
Grove township	160	158	145	91.8	13	3.26	2.46	2	1	0.6	0.7	-
Holding township	393	361	345	95.6	16	3.15	2.25	32	25	-	-	-
Holdingford city	297	286	231	80.8	55	2.60	2.31	11	1	1.7	0.4	6.8
Kimball city	280	262	179	68.3	83	2.58	1.98	18	2	3.3	1.6	6.7
Krain township	289	274	258	94.2	16	3.31	2.88	15	7	1.1	0.8	5.9
Lake George township	116	113	104	92.0	9	3.37	2.33	3	-	0.9	1.0	-
Lake Henry city	43	42	40	95.2	2	2.20	1.00	1	1	-	-	-
Lake Henry township	103	101	89	88.1	12	3.33	2.83	2	-	-	-	-
Le Sauk township	643	639	616	96.4	23	2.97	2.13	4	1	-	-	-
Luxemburg township	218	213	194	91.1	19	3.24	3.16	5	2	0.9	0.5	5.0
Lynden township	688	642	614	95.6	28	3.02	2.29	46	38	0.2	-	3.4
Maine Prairie township	673	581	536	92.3	45	2.94	2.40	92	62	0.9	0.9	-
Meire Grove city	70	61	48	78.7	13	2.58	1.92	9	2	7.6	-	27.8
Melrose city	1 206	1 157	900	77.8	257	2.70	2.28	49	13	0.9	0.1	3.4
Melrose township	281	255	241	94.5	14	3.08	2.07	26	19	0.4	0.4	-
Millwood township	380	318	290	91.2	28	3.13	2.75	62	52	1.2	1.0	3.4
Munson township	782	496	476	96.0	20	2.74	2.40	286	273	1.0	0.8	4.8
New Munich city	129	126	118	93.7	8	2.65	2.25	3	-	0.8	-	11.1
North Fork township	92	87	75	86.2	12	2.75	3.58	5	2	-	-	-
Oak township	188	178	157	88.2	21	3.49	2.86	10	9	-	-	-
Paynesville city	984	934	679	72.7	255	2.54	1.74	50	2	3.5	1.6	8.3
Paynesville township	752	510	478	93.7	32	2.69	2.75	242	216	1.5	0.6	13.5
Pleasant Lake city	179	174	159	91.4	15	2.99	1.87	5	4	0.6	0.6	-

Table 11. **Housing Occupancy and Tenure: 2000**—Con.

[For information on confidentiality protection, nonsampling error, and definitions, see text]

State County County Subdivision Place	Total housing units	Occupied housing units: Total	Occupied housing units: Owner occupied: Number	Occupied housing units: Owner occupied: Percent of occupied housing units	Occupied housing units: Renter occupied	Occupied housing units: Average household size: Owner-occupied units	Occupied housing units: Average household size: Renter-occupied units	Vacant housing units: Total	Vacant housing units: For seasonal, recreational, or occasional use	Vacant housing units: Vacancy rate: Available housing	Vacant housing units: Vacancy rate: Home-owner	Vacant housing units: Vacancy rate: Rental
Stearns County—Con.												
Raymond township	78	72	60	83.3	12	3.35	4.50	6	2	1.4	-	7.7
Richmond city	498	483	399	82.6	84	2.63	1.80	15	1	2.4	1.5	6.7
Rockville city	281	268	173	64.6	95	3.08	2.27	13	-	3.2	1.1	6.9
Rockville township	441	399	382	95.7	17	3.21	1.71	42	37	0.5	0.5	-
Roscoe city	41	41	35	85.4	6	2.80	3.00	-	-	-	-	-
St. Anthony city	36	32	28	87.5	4	2.82	2.75	4	-	3.0	3.4	-
St. Augusta township	1 000	987	928	94.0	59	3.19	1.83	13	2	0.6	0.4	3.3
St. Cloud city (part)	18 052	17 593	10 668	60.6	6 925	2.69	2.12	459	52	1.5	0.6	2.8
St. Joseph city	1 147	1 120	819	73.1	301	2.69	2.87	27	3	1.5	0.6	3.8
St. Joseph township	876	845	758	89.7	87	2.99	2.11	31	1	2.5	1.8	8.4
St. Martin city	98	95	93	97.9	2	2.96	1.50	3	-	2.1	2.1	-
St. Martin township	134	132	125	94.7	7	3.62	2.71	2	-	0.8	-	12.5
St. Rosa city	16	16	15	93.8	1	2.73	3.00	-	-	-	-	-
St. Stephen city	294	289	274	94.8	15	3.04	1.87	5	-	0.3	-	6.3
St. Wendel township	747	737	718	97.4	19	3.16	2.26	10	6	0.3	0.1	5.0
Sartell city (part)	2 659	2 602	2 243	86.2	359	3.07	2.06	57	2	1.4	1.6	0.3
Sauk Centre city	1 709	1 616	1 172	72.5	444	2.62	1.74	93	4	3.2	0.9	8.8
Sauk Centre township	385	344	315	91.6	29	2.88	3.10	41	26	1.1	0.6	6.5
Spring Hill city	26	26	25	96.2	1	2.16	1.00	-	-	-	-	-
Spring Hill township	131	128	110	85.9	18	3.46	3.17	3	2	-	-	-
Waite Park city	3 065	2 967	1 162	39.2	1 805	2.46	2.01	98	5	2.3	0.9	3.2
Wakefield township	1 151	1 046	999	95.5	47	2.96	3.02	105	95	0.5	0.5	-
Zion township	127	125	98	78.4	27	3.19	2.78	2	-	0.8	-	3.6
Steele County	13 306	12 846	10 296	80.1	2 550	2.69	2.09	460	103	1.3	0.9	2.7
Aurora township	229	217	199	91.7	18	2.89	2.78	12	1	1.4	1.0	5.3
Berlin township	268	189	179	94.7	10	2.72	2.20	79	77	0.5	-	9.1
Blooming Prairie city (part)	774	748	623	83.3	125	2.55	2.01	26	3	1.3	1.6	-
Blooming Prairie township	183	177	158	89.3	19	2.93	2.95	6	-	0.6	0.6	-
Clinton Falls township	164	158	146	92.4	12	2.58	2.58	6	-	1.9	1.4	7.7
Deerfield township	233	228	209	91.7	19	3.03	3.16	5	-	0.9	0.9	-
Ellendale city	260	252	205	81.3	47	2.44	1.89	8	-	1.2	-	6.0
Havana township	229	224	201	89.7	23	2.79	2.00	5	-	-	-	-
Lemond township	192	185	165	89.2	20	2.79	2.45	7	-	1.1	1.2	-
Medford city	388	377	320	84.9	57	2.69	2.07	11	1	0.8	0.6	1.7
Medford township	261	258	239	92.6	19	2.67	2.21	3	-	0.8	0.8	-
Meriden township	231	224	205	91.5	19	2.79	3.16	7	-	0.9	-	9.5
Merton township	159	140	122	87.1	18	2.70	2.78	19	-	0.7	0.8	-
Owatonna city	8 940	8 704	6 645	76.3	2 059	2.67	2.03	236	18	1.5	1.1	2.7
Owatonna township	302	289	248	85.8	41	2.73	2.29	13	-	1.7	0.8	6.8
Somerset township	313	301	276	91.7	25	2.81	2.88	12	3	0.7	0.4	3.8
Summit township	180	175	156	89.1	19	2.93	3.05	5	-	-	-	-
Stevens County	4 074	3 751	2 640	70.4	1 111	2.61	2.00	323	62	3.6	2.0	7.2
Alberta city	56	52	45	86.5	7	2.64	3.29	4	1	3.7	2.2	12.5
Baker township	68	61	46	75.4	15	3.04	1.33	7	2	4.7	2.1	11.8
Chokio city	239	201	170	84.6	31	2.29	1.74	38	1	8.6	2.3	32.6
Darnen township	106	105	96	91.4	9	3.06	3.44	1	-	0.9	1.0	-
Donnelly city	121	114	105	92.1	9	2.30	1.33	7	3	0.9	-	10.0
Donnelly township	53	51	47	92.2	4	2.21	2.25	2	1	-	-	-
Eldorado township	41	39	32	82.1	7	2.81	2.71	2	-	-	-	-
Everglade township	49	47	41	87.2	6	2.78	2.33	2	-	2.1	2.4	-
Framnas township	123	114	101	88.6	13	2.77	2.92	9	1	-	-	-
Hancock city	325	294	229	77.9	65	2.48	1.86	31	3	5.8	2.1	16.7
Hodges township	93	86	74	86.0	12	3.12	2.75	7	1	2.3	2.6	-
Horton township	68	63	49	77.8	14	3.33	3.36	5	2	3.1	2.0	6.7
Moore township	83	81	71	87.7	10	3.11	3.10	2	-	-	-	-
Morris city	2 067	1 929	1 075	55.7	854	2.43	1.91	138	12	4.1	2.8	5.6
Morris township	201	194	176	90.7	18	3.03	2.28	7	1	1.0	1.1	-
Pepperton township	63	54	49	90.7	5	2.67	3.40	9	1	3.6	3.9	-
Rendsville township	77	67	61	91.0	6	2.70	2.00	10	3	-	-	-
Scott township	65	53	47	88.7	6	2.96	1.83	12	10	1.9	2.1	-
Stevens township	37	32	26	81.3	6	2.62	2.33	5	-	3.0	-	14.3
Swan Lake township	102	80	72	90.0	8	2.63	2.63	22	18	2.4	1.4	11.1
Synnes township	37	34	28	82.4	6	3.07	3.00	3	2	-	-	-
Swift County	4 821	4 353	3 353	77.0	1 000	2.54	1.90	468	59	5.2	2.6	13.1
Appleton city	860	729	482	66.1	247	2.18	1.68	131	7	11.1	6.4	19.0
Appleton township	102	92	87	94.6	5	2.55	2.00	10	2	3.2	1.1	28.6
Benson city	1 566	1 451	1 025	70.6	426	2.48	1.66	115	3	5.5	2.5	12.2
Benson township	128	121	103	85.1	18	3.05	2.44	7	1	1.6	-	10.0
Camp Lake township	113	94	77	81.9	17	2.39	2.24	19	9	5.1	2.5	15.0
Cashel township	61	54	46	85.2	8	2.72	2.25	7	1	-	-	-
Clontarf city	65	62	55	88.7	7	2.67	3.43	3	-	3.1	-	22.2
Clontarf township	35	32	29	90.6	3	2.52	2.33	3	1	-	-	-
Danvers city	47	43	41	95.3	2	2.56	1.50	4	-	2.3	2.4	-
De Graff city	67	60	54	90.0	6	2.19	2.50	7	1	7.7	1.8	40.0
Dublin township	60	58	50	86.2	8	2.66	2.88	2	1	-	-	-
Edison township	61	55	49	89.1	6	2.31	3.00	6	1	3.5	3.9	-
Fairfield township	63	57	48	84.2	9	3.13	2.11	6	1	-	-	-
Hayes township	93	85	70	82.4	15	2.59	2.67	8	3	1.2	-	6.3
Hegbert township	56	45	38	84.4	7	2.53	3.14	11	5	2.2	2.6	-
Holloway city	59	54	43	79.6	11	2.28	1.27	5	1	3.6	2.3	8.3
Kerkhoven city	338	313	248	79.2	65	2.59	1.78	25	1	3.7	3.1	5.8
Kerkhoven township	118	109	93	85.3	16	2.75	1.88	9	7	-	-	-
Kildare township	71	68	55	80.9	13	2.85	2.69	3	2	1.4	1.8	-
Marysland township	48	43	35	81.4	8	2.40	2.25	5	-	-	-	-
Moyer township	53	46	40	87.0	6	2.73	2.67	7	-	2.1	2.4	-
Murdock city	150	126	99	78.6	27	2.30	2.78	24	-	11.9	5.7	28.9
Pillsbury township	106	101	86	85.1	15	2.91	3.73	5	-	1.9	1.1	6.3
Shible township	67	54	47	87.0	7	2.17	1.86	13	5	3.6	2.1	12.5
Six Mile Grove township	66	63	58	92.1	5	2.84	1.20	3	2	-	-	-
Swenoda township	58	53	46	86.8	7	2.98	3.14	5	2	-	-	-

Table 11. **Housing Occupancy and Tenure: 2000**—Con.

[For information on confidentiality protection, nonsampling error, and definitions, see text]

State County County Subdivision Place	Total housing units	Occupied housing units: Total	Occupied housing units: Owner occupied: Number	Occupied housing units: Owner occupied: Percent of occupied housing units	Occupied housing units: Renter occupied	Occupied housing units: Average household size: Owner-occupied units	Occupied housing units: Average household size: Renter-occupied units	Vacant housing units: Total	Vacant housing units: For seasonal, recreational, or occasional use	Vacant housing units: Vacancy rate: Available housing	Vacant housing units: Vacancy rate: Home-owner	Vacant housing units: Vacancy rate: Rental
Swift County—Con.												
Tara township	48	42	37	88.1	5	3.05	1.60	6	1	-	-	-
Torning township	177	169	152	89.9	17	3.00	2.88	8	-	1.2	-	10.5
West Bank township	85	74	60	81.1	14	2.70	2.71	11	2	2.6	3.2	-
Todd County	11 900	9 342	7 775	83.2	1 567	2.70	2.01	2 558	1 872	3.6	2.4	9.3
Bartlett township	141	129	121	93.8	8	2.71	2.50	12	2	4.4	4.0	11.1
Bertha city	228	211	156	73.9	55	2.38	1.78	17	6	3.2	4.3	-
Bertha township	154	141	128	90.8	13	2.80	3.00	13	4	0.7	0.8	-
Birchdale township	568	318	300	94.3	18	2.60	1.94	250	234	2.5	2.6	-
Browerville city	337	318	232	73.0	86	2.45	1.69	19	3	1.9	1.7	2.3
Bruce township	271	211	195	92.4	16	2.67	2.69	60	54	2.3	2.5	-
Burleene township	153	134	125	93.3	9	2.78	1.89	19	8	0.7	0.8	-
Burnhamville township	559	282	257	91.1	25	2.70	2.32	277	225	7.8	8.5	-
Burtrum city	82	69	50	72.5	19	2.24	1.79	13	7	5.5	7.4	-
Clarissa city	292	256	192	75.0	64	2.20	1.53	36	4	7.9	2.0	22.0
Eagle Bend city	284	268	204	76.1	64	2.38	1.70	16	2	3.9	2.4	8.6
Eagle Valley township	215	196	179	91.3	17	2.96	2.35	19	4	4.4	3.8	10.5
Fawn Lake township	225	174	159	91.4	15	2.58	2.00	51	48	0.6	0.6	-
Germania township	151	134	125	93.3	9	3.58	3.00	17	7	3.6	2.3	18.2
Gordon township	345	214	193	90.2	21	2.58	2.24	131	118	3.6	4.0	-
Grey Eagle city	164	151	113	74.8	38	2.50	1.39	13	4	2.6	2.6	2.6
Grey Eagle township	576	257	241	93.8	16	2.58	2.56	319	306	1.9	2.0	-
Hartford township	225	215	201	93.5	14	3.08	4.14	10	5	0.9	1.0	-
Hewitt city	122	109	97	89.0	12	2.54	1.42	13	6	2.7	2.0	7.7
Iona township	155	140	123	87.9	17	3.05	2.41	15	5	0.7	0.8	-
Kandota township	323	237	225	94.9	12	2.86	2.42	86	78	2.1	1.3	14.3
Leslie township	619	287	269	93.7	18	2.42	2.11	332	305	5.6	2.9	33.3
Little Elk township	159	120	112	93.3	8	2.82	3.00	39	32	3.2	3.4	-
Little Sauk township	331	247	232	93.9	15	2.98	2.53	84	74	2.0	1.7	6.3
Long Prairie city	1 334	1 229	813	66.2	416	2.54	2.02	105	9	4.7	2.3	9.2
Long Prairie township	310	294	270	91.8	24	2.81	2.63	16	8	1.0	1.1	-
Moran township	235	186	175	94.1	11	2.79	2.36	49	35	2.6	2.8	-
Osakis city (part)	123	73	58	79.5	15	2.41	2.33	50	46	5.2	6.5	-
Reynolds township	245	226	210	92.9	16	3.09	2.50	19	6	2.6	2.8	-
Round Prairie township	259	230	217	94.3	13	3.04	2.46	29	22	0.4	0.5	-
Staples city (part)	1 227	1 080	694	64.3	386	2.53	1.83	147	4	7.0	1.7	15.2
Staples township	274	233	209	89.7	24	2.69	2.50	41	22	1.7	1.4	4.0
Stowe Prairie township	191	178	164	92.1	14	3.00	2.64	13	3	2.2	1.2	12.5
Turtle Creek township	255	127	118	92.9	9	2.58	2.00	128	119	3.1	3.3	-
Villard township	243	210	189	90.0	21	2.89	1.95	33	18	3.2	3.1	4.5
Ward township	213	176	169	96.0	7	2.66	3.00	37	31	1.7	1.2	12.5
West Union city	32	31	29	93.5	2	2.76	3.50	1	-	3.1	3.3	-
West Union township	103	97	89	91.8	8	3.31	2.13	6	1	1.0	1.1	-
Wykeham township	177	154	142	92.2	12	2.87	2.33	23	7	1.9	2.1	-
Traverse County	2 199	1 717	1 383	80.5	334	2.42	2.02	482	227	7.3	4.5	17.5
Arthur township	42	37	32	86.5	5	2.97	2.80	5	-	5.1	5.9	-
Browns Valley city	317	285	202	70.9	83	2.31	2.24	32	7	5.3	4.7	6.7
Clifton township	37	32	30	93.8	2	2.80	4.00	5	-	3.0	3.2	-
Croke township	39	35	29	82.9	6	2.48	2.00	4	1	2.8	3.3	-
Dollymount township	33	27	21	77.8	6	3.29	2.33	6	1	6.9	8.7	-
Dumont city	57	51	49	96.1	2	2.45	1.00	6	-	1.9	2.0	-
Folsom township	135	59	52	88.1	7	2.56	2.29	76	71	6.3	5.5	12.5
Lake Valley township	117	104	94	90.4	10	2.66	2.60	13	3	2.8	3.1	-
Leonardsville township	54	48	45	93.8	3	3.11	3.33	6	1	-	-	-
Monson township	69	57	54	94.7	3	2.93	1.33	12	3	6.6	6.9	-
Parnell township	32	29	24	82.8	5	2.08	2.40	3	-	-	-	-
Redpath township	21	14	10	71.4	4	2.60	2.25	7	2	6.7	9.1	-
Tara township	49	46	39	84.8	7	2.74	2.71	3	-	-	-	-
Taylor township	46	40	34	85.0	6	2.74	2.50	6	1	2.4	2.9	-
Tintah city	45	37	36	97.3	1	2.17	1.00	8	1	7.5	7.7	-
Tintah township	20	18	17	94.4	1	2.94	3.00	2	1	5.3	5.6	-
Walls township	32	28	20	71.4	8	2.85	3.00	4	3	-	-	-
Wheaton city	907	747	577	77.2	170	2.18	1.70	160	14	10.9	4.5	27.4
Windsor township	147	23	18	78.3	5	2.33	2.40	124	118	17.9	21.7	-
Wabasha County	9 066	8 277	6 821	82.4	1 456	2.67	2.09	789	239	2.2	1.5	5.5
Bellechester city (part)	22	22	20	90.9	2	1.85	1.00	-	-	-	-	-
Chester township	165	162	126	77.8	36	2.99	2.58	3	-	0.6	0.8	-
Elgin city	324	321	242	75.4	79	2.74	2.06	3	-	0.6	0.4	1.3
Elgin township	268	260	227	87.3	33	3.05	2.88	8	-	1.1	0.4	5.7
Gillford township	195	190	158	83.2	32	3.11	2.78	5	1	1.0	1.3	-
Glasgow township	113	103	93	90.3	10	2.95	2.40	10	1	2.8	1.1	16.7
Greenfield township	720	516	480	93.0	36	2.43	2.42	204	82	5.1	5.3	2.7
Hammond city	84	77	54	70.1	23	2.65	2.39	7	-	6.1	1.8	14.8
Highland township	155	147	120	81.6	27	3.34	2.59	8	1	0.7	0.8	-
Hyde Park township	111	104	87	83.7	17	2.80	1.82	7	4	-	-	-
Kellogg city	177	175	147	84.0	28	2.63	1.86	2	-	-	-	-
Lake township	161	149	133	89.3	16	2.78	2.63	12	7	2.0	1.5	5.9
Lake City city (part)	1 948	1 846	1 486	80.5	360	2.46	1.74	102	30	1.4	0.9	3.7
Mazeppa city	335	312	266	85.3	46	2.58	2.02	23	1	3.4	2.2	9.8
Mazeppa township	273	252	232	92.1	20	2.99	2.50	21	10	1.2	1.3	-
Millville city	78	76	55	72.4	21	2.53	2.24	2	-	-	-	-
Minneiska city (part)	27	23	20	87.0	3	2.55	1.67	4	3	4.2	4.8	-
Minneiska township	174	93	89	95.7	4	2.21	2.00	81	40	4.1	4.3	-
Mount Pleasant township	158	153	135	88.2	18	3.12	3.00	5	2	0.6	0.7	-
Oakwood township	145	139	116	83.5	23	3.12	3.09	6	1	0.7	0.9	-
Pepin township	210	170	157	92.4	13	2.78	2.62	40	24	2.3	1.3	13.3
Plainview city	1 223	1 157	944	81.6	213	2.78	2.09	66	3	2.9	0.6	12.0
Plainview township	176	166	129	77.7	37	3.08	2.73	10	4	0.6	-	2.6
Wabasha city	1 166	1 062	776	73.1	286	2.43	1.84	104	9	3.5	2.3	6.5
Watopa township	102	95	87	91.6	8	2.78	2.88	7	1	2.1	2.2	-
West Albany township	153	147	117	79.6	30	3.05	2.73	6	3	-	-	-
Zumbro township	322	283	260	91.9	23	2.51	2.74	39	11	2.7	2.3	8.0
Zumbro Falls city	81	77	65	84.4	12	2.46	1.42	4	1	2.5	1.5	7.7

Table 11. **Housing Occupancy and Tenure: 2000**—Con.

[For information on confidentiality protection, nonsampling error, and definitions, see text]

State County County Subdivision Place	Total housing units	Occupied housing units						Vacant housing units				
		Total	Owner occupied		Renter occupied	Average household size		Total	For seasonal, recreational, or occasional use	Vacancy rate		
			Number	Percent of occupied housing units		Owner-occupied units	Renter-occupied units			Available housing	Home-owner	Rental
Wadena County	6 334	5 426	4 212	77.6	1 214	2.58	2.00	908	527	3.3	2.4	6.0
Aldrich city	31	26	23	88.5	3	2.09	1.67	5	1	3.7	4.2	-
Aldrich township	164	151	138	91.4	13	2.78	2.62	13	2	4.4	3.5	13.3
Blueberry township	435	285	256	89.8	29	2.54	2.79	150	121	3.7	3.4	6.5
Bullard township	151	79	72	91.1	7	2.58	3.00	72	66	2.5	2.7	-
Huntersville township	84	51	48	94.1	3	2.58	1.33	33	28	3.8	4.0	-
Leaf River township	196	174	163	93.7	11	2.71	2.18	22	5	2.8	3.0	-
Lyons township	121	78	75	96.2	3	2.33	1.67	43	35	2.5	2.6	-
Meadow township	116	83	73	88.0	10	2.81	2.30	33	21	4.6	5.2	-
Menahga city	556	491	369	75.2	122	2.38	1.76	65	28	4.3	2.6	9.0
Nimrod city	47	35	32	91.4	3	2.19	1.67	12	6	5.4	5.9	-
North Germany township	150	121	103	85.1	18	2.72	2.61	29	20	2.4	2.8	-
Orton township	112	85	78	91.8	7	2.54	3.14	27	18	4.5	4.9	-
Red Eye township	172	146	137	93.8	9	2.90	2.67	26	14	2.0	1.4	10.0
Rockwood township	145	135	123	91.1	12	2.92	2.42	10	3	1.5	1.6	-
Sebeka city	378	332	252	75.9	80	2.24	1.79	46	10	7.8	6.3	12.1
Shell River township	185	102	89	87.3	13	2.75	2.38	83	70	7.3	7.3	7.1
Staples city (part)	209	198	140	70.7	58	2.93	2.41	11	1	2.0	2.1	1.7
Thomastown township	311	251	238	94.8	13	2.88	2.23	60	42	1.2	1.2	-
Verndale city	260	234	163	69.7	71	2.45	2.48	26	3	3.3	0.6	9.0
Wadena city (part)	1 950	1 857	1 179	63.5	678	2.43	1.77	93	11	2.8	1.5	4.9
Wadena township	365	346	310	89.6	36	2.88	3.25	19	7	1.1	0.3	7.7
Wing River township	196	166	151	91.0	15	2.54	3.07	30	15	2.9	1.3	16.7
Waseca County	7 427	7 059	5 654	80.1	1 405	2.68	2.10	368	79	2.5	1.3	7.1
Alton township	178	173	151	87.3	22	2.74	2.59	5	3	-	-	-
Blooming Grove township	187	181	165	91.2	16	2.92	2.63	6	3	-	-	-
Byron township	105	99	85	85.9	14	2.49	2.57	6	-	2.0	2.3	-
Elysian city (part)	-	-	-	(X)	-	-	-	-	-	(X)	(X)	(X)
Freedom township	153	147	131	89.1	16	2.63	3.31	6	-	2.0	2.2	-
Iosco township	249	221	208	94.1	13	2.74	2.23	28	20	1.8	1.4	7.1
Janesville city	848	816	655	80.3	161	2.71	1.84	32	-	2.4	1.4	6.4
Janesville township	200	190	167	87.9	23	2.75	2.61	10	7	-	-	-
New Richland city	503	483	384	79.5	99	2.52	1.68	20	8	1.0	0.5	2.9
New Richland township	203	170	156	91.8	14	2.92	3.00	33	25	2.9	2.5	6.7
Otisco township	230	222	194	87.4	28	2.86	2.68	8	1	2.2	2.5	-
St. Mary township	163	162	145	89.5	17	3.12	3.00	1	-	-	-	-
Vivian township	109	100	92	92.0	8	2.57	2.88	9	1	3.8	4.2	-
Waldorf city	115	103	89	86.4	14	2.42	1.93	12	1	5.5	3.3	17.6
Waseca city	3 563	3 388	2 477	73.1	911	2.59	2.05	175	8	3.4	1.3	8.8
Wilton township	143	137	120	87.6	17	2.84	3.00	6	-	-	-	-
Woodville township	478	467	435	93.1	32	2.86	2.41	11	2	1.1	0.9	3.0
Washington County	73 635	71 462	61 227	85.7	10 235	2.88	2.10	2 173	604	1.4	0.7	5.4
Afton city	1 027	996	961	96.5	35	2.87	2.40	31	12	0.9	0.6	7.9
Bayport city	789	763	587	76.9	176	2.43	1.78	26	7	0.9	-	3.8
Baytown township	499	492	473	96.1	19	3.16	2.05	7	2	0.4	0.2	5.0
Birchwood Village city	366	357	337	94.4	20	2.72	2.65	9	6	0.3	-	4.8
Cottage Grove city	10 024	9 932	9 079	91.4	853	3.09	2.92	92	14	0.6	0.2	4.3
Dellwood city	374	353	339	96.0	14	2.98	1.64	21	12	0.8	0.9	-
Denmark township	503	481	456	94.8	25	2.84	2.04	22	10	0.8	0.4	7.4
Forest Lake city	2 897	2 805	1 690	60.2	1 115	2.63	1.99	92	42	1.2	0.6	2.0
Forest Lake township	2 716	2 628	2 539	96.6	89	2.93	2.35	88	71	0.3	0.1	4.3
Grant city	1 399	1 374	1 336	97.2	38	2.95	2.08	25	6	0.2	0.2	-
Grey Cloud Island township	123	117	103	88.0	14	2.64	2.50	6	2	1.7	1.9	-
Hastings city (part)	2	2	1	50.0	1	2.00	1.00	-	-	-	-	-
Hugo city	2 174	2 125	2 015	94.8	110	3.05	1.90	49	5	1.3	1.1	4.3
Lake Elmo city	2 389	2 347	2 250	95.9	97	2.93	2.34	42	10	0.6	0.5	3.0
Lakeland city	705	691	651	94.2	40	2.82	2.00	14	9	0.3	0.2	2.4
Lakeland Shores city	121	116	114	98.3	2	3.08	2.00	5	4	-	-	-
Lake St. Croix Beach city	487	462	422	91.3	40	2.51	2.03	25	19	0.6	0.2	4.8
Landfall city	300	292	279	95.5	13	2.37	2.92	8	5	0.7	0.7	-
Mahtomedi city	2 581	2 503	2 220	88.7	283	3.09	2.43	78	14	1.5	1.2	3.4
Marine on St. Croix city	290	254	231	90.9	23	2.38	2.26	36	18	3.8	3.8	4.2
May township	1 102	1 007	943	93.6	64	2.92	2.61	95	80	0.2	0.2	-
Newport city	1 442	1 418	945	66.6	473	2.81	2.19	24	3	0.3	0.2	0.4
New Scandia township	1 389	1 294	1 211	93.6	83	2.92	1.80	95	77	0.6	0.3	4.6
Oakdale city	10 394	10 243	8 249	80.5	1 994	2.75	1.94	151	19	0.7	0.5	1.8
Oak Park Heights city	1 581	1 528	1 054	69.0	474	2.55	1.61	53	5	1.7	0.9	3.3
Pine Springs city	141	140	138	98.6	2	3.01	3.00	1	-	-	-	-
St. Marys Point city	144	132	123	93.2	9	2.58	3.00	12	9	0.8	0.8	-
St. Paul Park city	1 868	1 829	1 576	86.2	253	2.81	2.31	39	8	0.9	0.3	4.5
Stillwater city	5 926	5 797	4 529	78.1	1 268	2.74	1.90	129	23	0.9	0.5	2.2
Stillwater township	842	833	805	96.6	28	3.09	2.21	9	1	0.2	0.2	-
West Lakeland township	1 118	1 101	1 074	97.5	27	3.24	2.37	17	-	0.8	0.7	3.6
White Bear Lake city (part)	152	149	92	61.7	57	3.20	1.00	3	-	2.0	1.1	3.4
Willernie city	229	225	196	87.1	29	2.45	2.14	4	-	0.9	0.5	3.3
Woodbury city	17 541	16 676	14 209	85.2	2 467	2.87	2.13	865	111	3.3	1.4	13.3
Watonwan County	5 036	4 627	3 566	77.1	1 061	2.63	2.19	409	52	4.3	1.6	12.4
Adrian township	92	80	70	87.5	10	2.17	2.10	12	2	1.2	-	9.1
Antrim township	124	115	93	80.9	22	2.55	2.45	9	1	1.7	2.1	-
Butterfield city	235	232	192	82.8	40	2.42	2.50	3	-	-	-	-
Butterfield township	110	99	73	73.7	26	2.86	3.38	11	2	1.0	1.4	-
Darfur city	59	58	52	89.7	6	2.37	2.33	1	-	-	-	-
Fieldon township	96	84	64	76.2	20	2.91	3.00	12	2	5.6	7.2	-
La Salle city	44	44	42	95.5	2	2.02	2.50	-	-	-	-	-
Lewisville city	126	113	105	92.9	8	2.42	2.50	13	-	4.2	1.9	27.3
Long Lake township	181	141	128	90.8	13	2.38	3.15	40	25	2.1	2.3	-
Madelia city	1 000	911	611	67.1	300	2.67	2.05	89	2	7.2	1.6	16.9
Madelia township	142	137	121	88.3	16	2.89	2.69	5	2	2.1	2.4	-
Nelson township	123	112	96	85.7	16	2.80	2.50	11	3	1.8	1.0	5.9
Odin city	66	62	56	90.3	6	1.96	2.50	4	-	1.6	1.8	-
Odin township	93	86	66	76.7	20	2.42	2.30	7	-	1.1	1.5	-
Ormsby city (part)	40	39	38	97.4	1	2.53	2.00	1	-	2.5	2.6	-
Riverdale township	130	126	114	90.5	12	2.68	2.75	4	-	0.8	0.9	-

Table 11. **Housing Occupancy and Tenure: 2000**—Con.

[For information on confidentiality protection, nonsampling error, and definitions, see text]

State County County Subdivision Place	Total housing units	Occupied housing units: Total	Owner occupied: Number	Owner occupied: Percent of occupied housing units	Renter occupied	Average household size: Owner-occupied units	Average household size: Renter-occupied units	Vacant housing units: Total	For seasonal, recreational, or occasional use	Vacancy rate: Available housing	Vacancy rate: Home-owner	Vacancy rate: Rental
Watonwan County—Con.												
Rosendale township	129	120	109	90.8	11	3.02	2.55	9	1	1.6	1.8	-
St. James city	2 006	1 845	1 341	72.7	504	2.68	2.02	161	9	5.4	1.6	14.3
St. James township	123	111	100	90.1	11	2.58	3.27	12	3	1.8	2.0	-
South Branch township	117	112	95	84.8	17	2.72	2.65	5	-	-	-	-
Wilkin County	3 105	2 752	2 223	80.8	529	2.71	1.83	353	22	5.7	3.1	15.1
Akron township	53	47	45	95.7	2	3.29	2.50	6	-	4.1	4.3	-
Andrea township	29	26	23	88.5	3	2.65	3.00	3	1	-	-	-
Atherton township	63	56	54	96.4	2	2.80	2.00	7	-	1.8	1.8	-
Bradford township	46	41	36	87.8	5	3.11	1.40	5	1	2.4	2.7	-
Brandrup township	61	55	54	98.2	1	3.09	5.00	6	-	-	-	-
Breckenridge city	1 582	1 438	1 033	71.8	405	2.65	1.69	144	3	7.2	2.1	18.2
Breckenridge township	86	78	76	97.4	2	2.86	2.50	8	2	1.3	1.3	-
Campbell city	110	95	86	90.5	9	2.49	3.00	15	-	3.1	2.3	10.0
Campbell township	38	35	34	97.1	1	2.85	2.00	3	-	2.8	2.9	-
Champion township	32	30	28	93.3	2	2.50	1.50	2	1	-	-	-
Connelly township	46	43	37	86.0	6	2.92	2.50	3	-	4.4	5.1	-
Deerhorn township	48	40	34	85.0	6	2.82	2.50	8	1	4.8	2.9	14.3
Doran city	31	24	24	100.0	-	2.46	-	7	-	11.1	11.1	(X)
Foxhome city	65	58	53	91.4	5	2.55	1.60	7	-	3.3	3.6	-
Foxhome township	54	37	32	86.5	5	2.88	2.00	17	2	2.6	3.0	-
Kent city	47	41	34	82.9	7	3.32	1.00	6	1	6.8	8.1	-
McCauleyville township	26	24	22	91.7	2	2.32	2.50	2	-	7.7	8.3	-
Manston township	31	23	20	87.0	3	2.70	2.67	8	-	8.0	9.1	-
Meadows township	23	23	23	100.0	-	2.83	-	-	-	-	-	(X)
Mitchell township	42	39	32	82.1	7	2.88	1.57	3	-	-	-	-
Nashua city	33	27	24	88.9	3	2.67	1.67	6	3	-	-	-
Nilsen township	31	21	21	100.0	-	2.81	-	10	-	8.7	8.7	(X)
Nordick township	48	41	36	87.8	5	3.00	2.00	7	-	2.4	2.7	-
Prairie View township	83	73	65	89.0	8	2.83	3.88	10	-	3.9	4.4	-
Roberts township	47	44	41	93.2	3	2.63	3.33	3	-	2.2	2.4	-
Rothsay city (part)	117	103	82	79.6	21	2.67	2.48	14	-	9.6	11.8	-
Sunnyside township	68	57	54	94.7	3	2.54	2.00	11	3	1.7	1.8	-
Tanberg township	33	24	23	95.8	1	2.87	2.00	9	-	7.7	8.0	-
Tenney city	8	4	4	100.0	-	1.50	-	4	-	-	-	(X)
Wolverton city	73	55	44	80.0	11	2.34	1.73	18	3	11.3	10.2	15.4
Wolverton township	51	50	49	98.0	1	2.63	1.00	1	1	-	-	-
Winona County	19 551	18 744	13 280	70.8	5 464	2.63	2.06	807	163	1.9	0.8	4.5
Altura city	172	163	134	82.2	29	2.65	2.14	9	1	3.0	-	14.7
Dakota city	145	130	123	94.6	7	2.46	3.71	15	13	1.5	-	22.2
Dresbach township	175	156	142	91.0	14	2.54	1.86	19	11	2.5	0.7	17.6
Elba city	77	72	64	88.9	8	3.00	2.75	5	3	-	-	-
Elba township	108	91	77	84.6	14	2.79	3.43	17	10	1.1	1.3	-
Fremont township	139	124	97	78.2	27	2.92	2.85	15	5	3.1	1.0	10.0
Goodview city	1 419	1 375	1 066	77.5	309	2.60	1.94	44	-	2.4	0.7	7.8
Hart township	116	109	85	78.0	24	2.72	2.92	7	1	2.7	1.2	7.7
Hillsdale township	385	367	307	83.7	60	2.57	2.58	18	2	2.1	2.2	1.6
Homer township	571	534	476	89.1	58	2.76	2.74	37	17	1.3	0.4	7.9
La Crescent city (part)	-	-	-	(X)	-	-	-	-	-	(X)	(X)	(X)
Lewiston city	563	538	427	79.4	111	2.88	1.85	25	1	3.2	0.7	11.9
Minneiska city (part)	28	28	27	96.4	1	2.19	1.00	-	-	-	-	-
Minnesota City city	85	84	68	81.0	16	2.96	2.13	1	-	-	-	-
Mount Vernon township	111	106	88	83.0	18	2.82	2.72	5	2	0.9	1.1	-
New Hartford township	298	278	239	86.0	39	2.94	3.03	20	2	2.1	1.6	4.9
Norton township	190	181	155	85.6	26	2.93	2.81	9	4	0.5	0.6	-
Pleasant Hill township	193	185	164	88.6	21	2.98	2.05	8	2	0.5	-	4.5
Richmond township	314	278	264	95.0	14	2.67	1.64	36	29	1.1	1.1	-
Rollingstone city	251	245	212	86.5	33	2.99	1.94	6	2	1.2	0.5	5.7
Rollingstone township	461	434	407	93.8	27	2.51	2.44	27	19	0.7	0.5	3.6
St. Charles city	1 276	1 238	879	71.0	359	2.84	2.04	38	4	1.4	0.6	3.5
St. Charles township	198	191	164	85.9	27	3.21	3.07	7	2	-	-	-
Saratoga township	184	174	152	87.4	22	3.30	3.27	10	2	2.8	2.6	4.3
Stockton city	246	236	218	92.4	18	2.96	2.00	10	2	1.3	0.9	5.3
Utica city	85	82	75	91.5	7	2.83	2.00	3	-	2.4	1.3	12.5
Utica township	209	201	169	84.1	32	3.31	2.81	8	1	1.0	-	5.9
Warren township	225	216	175	81.0	41	2.92	2.88	9	-	1.8	2.2	-
Whitewater township	70	65	52	80.0	13	3.37	2.08	5	-	1.5	-	7.1
Wilson township	446	429	386	90.0	43	2.68	2.65	17	5	0.5	0.3	2.3
Winona city	10 666	10 301	6 277	60.9	4 024	2.46	1.99	365	19	2.1	0.8	4.1
Wiscoy township	145	133	111	83.5	22	2.58	2.27	12	4	2.2	1.8	4.3
Wright County	34 355	31 465	26 560	84.4	4 905	2.98	2.04	2 890	2 060	1.4	1.1	3.1
Albertville city	1 318	1 287	993	77.2	294	3.00	2.17	31	3	1.5	1.3	2.3
Albion township	461	398	374	94.0	24	2.91	2.46	63	54	0.3	0.3	-
Annandale city	1 163	1 098	838	76.3	260	2.63	1.63	65	12	3.5	2.2	7.5
Buffalo city	3 871	3 702	2 668	72.1	1 034	2.89	1.98	169	56	1.2	0.8	2.3
Buffalo township	638	622	581	93.4	41	3.18	2.15	16	7	0.3	0.2	2.4
Chatham township	384	374	358	95.7	16	3.13	2.56	10	2	0.5	0.6	-
Clearwater city (part)	355	327	242	74.0	85	2.76	2.25	28	4	6.6	5.1	10.5
Clearwater township	568	479	439	91.6	40	2.91	2.23	89	78	1.2	1.3	-
Cokato city	1 035	990	692	69.9	298	2.99	1.90	45	3	2.7	0.4	7.5
Cokato township	348	319	296	92.8	23	3.98	2.61	29	22	0.6	0.3	4.2
Corinna township	1 615	944	873	92.5	71	2.59	2.31	671	643	1.2	0.8	5.3
Dayton city (part)	6	6	6	100.0	-	2.17	-	-	-	-	-	(X)
Delano city	1 391	1 368	1 052	76.9	316	3.09	1.82	23	4	0.7	0.3	1.9
Franklin township	907	889	847	95.3	42	3.09	2.40	18	4	0.2	0.1	2.3
French Lake township	615	405	377	93.1	28	2.84	2.11	210	196	1.7	1.0	9.7
Hanover city (part)	340	327	301	92.0	26	3.23	2.00	13	-	3.5	3.8	-
Howard Lake city	759	735	524	71.3	211	2.77	1.90	24	6	2.0	0.6	5.4
Maple Lake city	632	621	465	74.9	156	2.92	1.72	11	6	0.3	-	1.3
Maple Lake township	891	744	709	95.3	35	2.89	2.17	147	128	0.5	0.6	-
Marysville township	714	696	657	94.4	39	2.98	2.72	18	7	0.3	0.3	-
Middleville township	327	312	277	88.8	35	3.00	2.71	15	7	-	-	-
Monticello city	3 030	2 944	2 122	72.1	822	2.90	1.97	86	10	1.8	1.4	2.8

Table 11. **Housing Occupancy and Tenure: 2000**—Con.

[For information on confidentiality protection, nonsampling error, and definitions, see text]

State County County Subdivision Place	Total housing units	Occupied housing units						Vacant housing units				
		Total	Owner occupied		Renter occupied	Average household size		Total	For seasonal, recreational, or occasional use	Vacancy rate		
			Number	Percent of occupied housing units		Owner-occupied units	Renter-occupied units			Available housing	Home-owner	Rental
Wright County—Con.												
Monticello township	1 357	1 318	1 264	95.9	54	3.11	2.87	39	14	1.3	1.4	-
Montrose city	467	454	339	74.7	115	2.81	1.66	13	3	1.1	0.6	2.5
Otsego city	2 120	2 062	1 991	96.6	71	3.12	2.56	58	35	0.5	0.5	1.4
Rockford city (part)	1 276	1 239	993	80.1	246	2.83	2.14	37	2	2.3	2.6	1.2
Rockford township	1 159	1 138	1 076	94.6	62	3.00	3.03	21	10	0.4	0.4	-
St. Michael city	3 058	2 926	2 711	92.7	215	3.18	1.98	132	9	2.6	2.6	2.7
Silver Creek township	897	789	743	94.2	46	2.97	2.70	108	89	0.5	0.5	-
South Haven city	76	74	65	87.8	9	2.71	3.11	2	-	-	-	-
Southside township	1 155	592	546	92.2	46	2.67	2.52	563	548	0.8	0.7	2.1
Stockholm township	287	258	231	89.5	27	3.07	2.78	29	19	1.5	1.7	-
Victor township	405	355	327	92.1	28	3.07	2.32	50	33	1.7	1.2	6.7
Waverly city	332	284	230	81.0	54	2.72	1.96	48	46	0.4	0.4	-
Woodland township	398	389	353	90.7	36	2.95	2.31	9	-	0.8	0.6	2.7
Yellow Medicine County	4 873	4 439	3 528	79.5	911	2.53	2.00	434	27	4.3	2.7	10.1
Burton township	70	65	51	78.5	14	2.69	2.64	5	-	1.5	1.9	-
Canby city	918	842	597	70.9	245	2.28	1.61	76	3	5.2	3.4	9.3
Clarkfield city	429	371	291	78.4	80	2.29	2.11	58	4	7.3	4.3	16.7
Echo city	136	119	98	82.4	21	2.46	1.76	17	-	9.2	6.7	19.2
Echo township	78	69	57	82.6	12	2.67	2.25	9	2	2.8	3.4	-
Florida township	68	55	49	89.1	6	3.08	2.17	13	1	1.8	2.0	-
Fortier township	58	45	33	73.3	12	2.85	1.83	13	1	-	-	-
Friendship township	100	91	77	84.6	14	2.96	2.14	9	-	3.2	3.8	-
Granite Falls city (part)	958	880	652	74.1	228	2.38	1.80	78	5	5.3	1.7	14.3
Hammer township	93	86	78	90.7	8	2.69	2.88	7	-	3.4	1.3	20.0
Hanley Falls city	123	115	90	78.3	25	2.90	2.48	8	-	5.0	4.3	7.4
Hazel Run city	31	27	21	77.8	6	2.62	1.50	4	-	3.6	4.5	-
Hazel Run township	78	72	60	83.3	12	2.70	2.67	6	-	2.7	3.2	-
Lisbon township	84	82	74	90.2	8	2.66	2.50	2	1	1.2	1.3	-
Minnesota Falls township	157	140	127	90.7	13	2.56	2.77	17	-	1.4	1.6	-
Norman township	113	105	91	86.7	14	2.81	2.50	8	1	2.8	1.1	12.5
Normania township	82	74	64	86.5	10	2.61	2.10	8	-	5.1	5.9	-
Omro township	66	60	45	75.0	15	2.91	3.53	6	-	3.2	2.2	6.3
Oshkosh township	88	83	72	86.7	11	2.94	3.36	5	-	2.4	1.4	8.3
Porter city	98	88	69	78.4	19	2.28	1.74	10	-	7.4	1.4	24.0
Posen township	90	87	80	92.0	7	2.78	1.71	3	-	2.2	2.4	-
St. Leo city	57	54	41	75.9	13	2.05	1.69	3	-	-	-	-
Sandnes township	75	69	59	85.5	10	2.95	2.30	6	-	2.8	1.7	9.1
Sioux Agency township	112	95	80	84.2	15	2.46	2.67	17	4	2.1	2.4	-
Stony Run township	204	188	172	91.5	16	2.84	2.25	16	1	3.1	2.8	5.9
Swede Prairie township	65	57	47	82.5	10	2.81	3.00	8	1	5.0	6.0	-
Tyro township	84	77	64	83.1	13	2.61	3.15	7	1	2.5	3.0	-
Wergeland township	74	72	63	87.5	9	2.78	2.89	2	-	1.4	1.6	-
Wood Lake city	190	182	148	81.3	34	2.49	2.00	8	-	2.7	3.3	-
Wood Lake township	94	89	78	87.6	11	2.55	1.91	5	2	2.2	-	15.4

Table 12. **Housing Occupancy and Tenure: 2000**

[For information on confidentiality protection, nonsampling error, and definitions, see text]

State County Place and County Subdivision	Total housing units	Occupied housing units						Vacant housing units				
		Total	Owner occupied		Renter occupied	Average household size		Total	For seasonal, recreational, or occasional use	Vacancy rate		
			Number	Percent of occupied housing units		Owner-occupied units	Renter-occupied units			Available housing	Home-owner	Rental
The State	**2 065 946**	**1 895 127**	**1 412 865**	**74.6**	**482 262**	**2.69**	**2.03**	**170 819**	**105 609**	**1.8**	**0.9**	**4.1**
COUNTY												
Aitkin County	14 168	6 644	5 676	85.4	968	2.33	1.97	7 524	6 669	2.4	1.2	9.1
Anoka County	108 091	106 428	88 740	83.4	17 688	2.90	2.15	1 663	300	0.7	0.5	1.7
Becker County	16 612	11 844	9 534	80.5	2 310	2.59	2.08	4 768	4 138	2.3	1.4	6.0
Beltrami County	16 989	14 337	10 684	74.5	3 653	2.72	2.38	2 652	1 974	2.0	1.1	4.4
Benton County	13 460	13 065	8 795	67.3	4 270	2.88	1.90	395	79	1.5	0.7	3.0
Big Stone County	3 171	2 377	2 022	85.1	355	2.44	1.98	794	433	7.9	5.3	20.4
Blue Earth County	21 971	21 062	13 988	66.4	7 074	2.64	2.11	909	265	1.8	1.1	3.2
Brown County	11 163	10 598	8 476	80.0	2 122	2.57	1.86	565	32	2.7	1.2	8.3
Carlton County	13 721	12 064	9 909	82.1	2 155	2.62	1.97	1 657	1 099	1.5	0.8	4.5
Carver County	24 883	24 356	20 332	83.5	4 024	2.99	2.11	527	124	0.9	0.6	2.7
Cass County	21 286	10 893	9 358	85.9	1 535	2.46	2.41	10 393	9 582	2.6	2.2	5.0
Chippewa County	5 855	5 361	4 106	76.6	1 255	2.53	1.90	494	46	4.5	2.2	11.6
Chisago County	15 533	14 454	12 587	87.1	1 867	2.90	2.07	1 079	679	1.1	1.0	2.5
Clay County	19 746	18 670	13 371	71.6	5 299	2.71	2.06	1 076	131	2.8	1.2	6.7
Clearwater County	4 114	3 330	2 718	81.6	612	2.56	2.12	784	533	2.7	2.1	5.0
Cook County	4 708	2 350	1 839	78.3	511	2.29	1.77	2 358	2 255	2.2	1.0	6.4
Cottonwood County	5 376	4 917	3 955	80.4	962	2.47	2.07	459	52	4.2	2.8	9.3
Crow Wing County	33 483	22 250	17 732	79.7	4 518	2.53	2.02	11 233	10 257	1.6	1.1	3.5
Dakota County	133 750	131 151	102 621	78.2	28 530	2.86	2.10	2 599	381	1.1	0.5	3.2
Dodge County	6 642	6 420	5 396	84.0	1 024	2.83	2.23	222	18	1.3	0.9	3.3
Douglas County	16 694	13 276	10 243	77.2	3 033	2.58	1.87	3 418	2 753	2.5	1.5	5.8
Faribault County	7 247	6 652	5 370	80.7	1 282	2.45	2.01	595	74	3.5	2.1	9.1
Fillmore County	8 908	8 228	6 653	80.9	1 575	2.61	2.06	680	251	2.8	1.6	7.8
Freeborn County	13 996	13 356	10 508	78.7	2 848	2.50	2.03	640	65	2.1	1.1	5.5
Goodhue County	17 879	16 983	13 416	79.0	3 567	2.69	1.94	896	314	1.9	1.2	4.3
Grant County	3 098	2 534	2 081	82.1	453	2.49	1.99	564	311	4.0	2.3	11.4
Hennepin County	468 824	456 129	301 793	66.2	154 336	2.59	1.98	12 695	2 491	1.2	0.5	2.7
Houston County	8 168	7 633	6 182	81.0	1 451	2.67	1.97	535	262	1.9	1.2	4.8
Hubbard County	12 229	7 435	6 195	83.3	1 240	2.52	2.08	4 794	4 378	2.2	1.2	7.1
Isanti County	12 062	11 236	9 630	85.7	1 606	2.86	2.03	826	417	2.0	0.8	8.1
Itasca County	24 528	17 789	14 768	83.0	3 021	2.52	1.99	6 739	5 747	2.0	1.5	4.5
Jackson County	5 092	4 556	3 601	79.0	955	2.47	2.15	536	104	4.6	2.4	12.2
Kanabec County	6 846	5 759	4 870	84.6	889	2.66	2.14	1 087	811	1.8	1.2	5.0
Kandiyohi County	18 415	15 936	12 052	75.6	3 884	2.67	2.11	2 479	1 662	3.1	1.5	7.9
Kittson County	2 719	2 167	1 795	82.8	372	2.43	2.09	552	161	5.8	3.3	16.2
Koochiching County	7 719	6 040	4 858	80.4	1 182	2.44	1.86	1 679	1 117	4.2	2.5	10.8
Lac qui Parle County	3 774	3 316	2 683	80.9	633	2.49	1.85	458	116	4.8	3.6	9.7
Lake County	6 840	4 646	3 902	84.0	744	2.39	1.95	2 194	1 830	2.9	1.4	10.3
Lake of the Woods County	3 238	1 903	1 623	85.3	280	2.45	1.80	1 335	1 124	3.9	2.7	10.3
Le Sueur County	10 858	9 630	8 018	83.3	1 612	2.70	2.17	1 228	973	1.4	0.9	3.8
Lincoln County	3 043	2 653	2 130	80.3	523	2.45	1.93	390	158	3.6	2.7	7.1
Lyon County	10 298	9 715	6 643	68.4	3 072	2.70	2.03	583	56	3.7	1.8	7.7
McLeod County	14 087	13 449	10 523	78.2	2 926	2.73	1.93	638	48	2.9	1.4	7.7
Mahnomen County	2 700	1 969	1 521	77.2	448	2.60	2.58	731	582	2.4	0.9	7.1
Marshall County	4 791	4 101	3 427	83.6	674	2.57	1.83	690	250	3.8	2.4	10.5
Martin County	9 800	9 067	7 014	77.4	2 053	2.44	2.05	733	106	3.4	1.9	8.2
Meeker County	9 821	8 590	7 018	81.7	1 572	2.71	1.97	1 231	864	2.1	1.4	5.0
Mille Lacs County	10 467	8 638	6 916	80.1	1 722	2.63	2.09	1 829	1 450	1.5	0.8	4.2
Morrison County	13 870	11 816	9 672	81.9	2 144	2.76	2.08	2 054	1 670	1.3	0.8	3.5
Mower County	16 251	15 582	12 183	78.2	3 399	2.53	2.05	669	48	2.0	1.2	5.0
Murray County	4 357	3 722	3 135	84.2	587	2.48	2.12	635	314	3.6	1.8	11.9
Nicollet County	11 240	10 642	8 065	75.8	2 577	2.72	2.05	598	39	3.1	1.2	8.7
Nobles County	8 465	7 939	5 955	75.0	1 984	2.61	2.48	526	28	3.5	2.1	7.3
Norman County	3 455	3 010	2 438	81.0	572	2.53	1.90	445	52	5.9	4.0	13.3
Olmsted County	49 422	47 807	36 304	75.9	11 503	2.71	1.98	1 615	226	1.5	0.7	3.9
Otter Tail County	33 862	22 671	18 143	80.0	4 528	2.60	1.91	11 191	9 740	2.8	1.6	7.7
Pennington County	6 033	5 525	4 113	74.4	1 412	2.55	1.87	508	62	4.3	1.9	10.7
Pine County	15 353	9 939	8 318	83.7	1 621	2.61	2.17	5 414	4 574	2.2	1.8	4.5
Pipestone County	4 434	4 069	3 173	78.0	896	2.49	1.96	365	10	5.2	2.7	13.1
Polk County	14 008	12 070	8 949	74.1	3 121	2.64	1.99	1 938	926	4.3	2.5	9.1
Pope County	5 827	4 513	3 654	81.0	859	2.54	1.93	1 314	1 024	2.1	1.8	3.4
Ramsey County	206 448	201 236	127 718	63.5	73 518	2.67	2.07	5 212	808	1.3	0.5	2.5
Red Lake County	1 883	1 727	1 383	80.1	344	2.56	1.74	156	37	3.5	1.7	10.2
Redwood County	7 230	6 674	5 328	79.8	1 346	2.55	2.02	556	68	4.0	2.6	9.4
Renville County	7 413	6 779	5 487	80.9	1 292	2.55	2.18	634	71	3.6	1.4	11.9
Rice County	20 061	18 888	14 710	77.9	4 178	2.79	2.12	1 173	628	1.7	0.9	4.4
Rock County	4 137	3 843	2 994	77.9	849	2.59	2.05	294	24	4.1	1.4	12.5
Roseau County	7 101	6 190	5 188	83.8	1 002	2.74	1.89	911	357	4.2	2.8	11.1
St. Louis County	95 800	82 619	61 683	74.7	20 936	2.47	1.88	13 181	8 896	2.4	1.1	6.0
Scott County	31 609	30 692	26 535	86.5	4 157	2.99	2.24	917	150	1.6	1.1	4.3
Sherburne County	22 827	21 581	18 151	84.1	3 430	3.05	2.16	1 246	843	1.1	0.8	2.5
Sibley County	6 024	5 772	4 672	80.9	1 100	2.69	2.23	252	23	1.9	1.3	4.6
Stearns County	50 291	47 604	35 124	73.8	12 480	2.83	2.11	2 687	1 373	1.5	0.7	3.6
Steele County	13 306	12 846	10 296	80.1	2 550	2.69	2.09	460	103	1.3	0.9	2.7
Stevens County	4 074	3 751	2 640	70.4	1 111	2.61	2.00	323	62	3.6	2.0	7.2
Swift County	4 821	4 353	3 353	77.0	1 000	2.54	1.90	468	59	5.2	2.6	13.1
Todd County	11 900	9 342	7 775	83.2	1 567	2.70	2.01	2 558	1 872	3.6	2.4	9.3
Traverse County	2 199	1 717	1 383	80.5	334	2.42	2.02	482	227	7.3	4.5	17.5
Wabasha County	9 066	8 277	6 821	82.4	1 456	2.67	2.09	789	239	2.2	1.5	5.5
Wadena County	6 334	5 426	4 212	77.6	1 214	2.58	2.00	908	527	3.3	2.4	6.0
Waseca County	7 427	7 059	5 654	80.1	1 405	2.68	2.10	368	79	2.5	1.3	7.1
Washington County	73 635	71 462	61 227	85.7	10 235	2.88	2.10	2 173	604	1.4	0.7	5.4
Watonwan County	5 036	4 627	3 566	77.1	1 061	2.63	2.19	409	52	4.3	1.6	12.4
Wilkin County	3 105	2 752	2 223	80.8	529	2.71	1.83	353	22	5.7	3.1	15.1

Table 12. **Housing Occupancy and Tenure: 2000**—Con.

[For information on confidentiality protection, nonsampling error, and definitions, see text]

State County Place and County Subdivision	Total housing units	Occupied housing units: Total	Occupied housing units: Owner occupied: Number	Occupied housing units: Owner occupied: Percent of occupied housing units	Occupied housing units: Renter occupied	Occupied housing units: Average household size: Owner-occupied units	Occupied housing units: Average household size: Renter-occupied units	Vacant housing units: Total	Vacant housing units: For seasonal, recreational, or occasional use	Vacant housing units: Vacancy rate: Available housing	Vacant housing units: Vacancy rate: Home-owner	Vacant housing units: Vacancy rate: Rental
COUNTY—Con.												
Winona County	19 551	18 744	13 280	70.8	5 464	2.63	2.06	807	163	1.9	0.8	4.5
Wright County	34 355	31 465	26 560	84.4	4 905	2.98	2.04	2 890	2 060	1.4	1.1	3.1
Yellow Medicine County	4 873	4 439	3 528	79.5	911	2.53	2.00	434	27	4.3	2.7	10.1
PLACE AND COUNTY SUBDIVISION												
Aastad township, Otter Tail County	76	68	64	94.1	4	2.77	2.50	8	-	2.9	1.5	20.0
Acoma township, McLeod County	397	387	361	93.3	26	3.07	2.96	10	1	0.5	0.6	-
Acton township, Meeker County	182	156	134	85.9	22	2.40	2.73	26	18	1.3	0.7	4.3
Ada city, Norman County	835	749	549	73.3	200	2.42	1.57	86	6	5.8	3.7	11.1
Adams city, Mower County	351	329	244	74.2	85	2.45	1.52	22	-	4.4	2.8	8.6
Adams township, Mower County	155	151	136	90.1	15	3.16	3.00	4	-	-	-	-
Adrian city, Nobles County	527	493	428	86.8	65	2.44	2.14	34	-	2.8	1.6	9.7
Adrian township, Watonwan County	92	80	70	87.5	10	2.17	2.10	12	2	1.2	-	9.1
Aetna township, Pipestone County	81	74	67	90.5	7	2.73	2.57	7	-	3.9	4.3	-
Afton city, Washington County	1 027	996	961	96.5	35	2.87	2.40	31	12	0.9	0.6	7.9
Agassiz township, Lac qui Parle County	54	39	32	82.1	7	2.72	2.43	15	11	4.9	5.9	-
Agder township, Marshall County	48	41	37	90.2	4	2.62	2.75	7	2	2.4	2.6	-
Agram township, Morrison County	199	171	151	88.3	20	3.19	2.60	28	28	-	-	-
Aitkin city, Aitkin County	969	892	501	56.2	391	2.36	1.61	77	19	4.2	2.5	6.2
Aitkin township, Aitkin County	356	267	214	80.1	53	2.40	2.43	89	67	3.6	1.4	11.7
Akeley city, Hubbard County	234	179	145	81.0	34	2.28	2.38	55	38	3.2	2.0	8.1
Akeley township, Hubbard County	355	193	175	90.7	18	2.55	1.94	162	146	0.5	0.6	-
Akron township, Big Stone County	98	79	69	87.3	10	2.57	1.90	19	9	6.0	6.8	-
Akron township, Wilkin County	53	47	45	95.7	2	3.29	2.50	6	-	4.1	4.3	-
Alango township, St. Louis County	146	121	113	93.4	8	2.42	3.38	25	17	-	-	-
Alaska township, Beltrami County	135	81	71	87.7	10	2.56	1.50	54	43	-	-	-
Alba township, Jackson County	85	77	68	88.3	9	2.54	3.00	8	-	2.5	-	18.2
Albany city, Stearns County	732	708	496	70.1	212	2.62	1.80	24	2	1.9	0.8	4.5
Albany township, Stearns County	289	281	262	93.2	19	3.17	2.58	8	1	1.4	0.8	9.5
Alberta township, Benton County	256	251	237	94.4	14	3.14	2.07	5	-	-	-	-
Alberta city, Stevens County	56	52	45	86.5	7	2.64	3.29	4	1	3.7	2.2	12.5
Albert Lea city, Freeborn County	8 133	7 785	5 673	72.9	2 112	2.41	1.95	348	27	2.4	1.1	5.8
Albert Lea township, Freeborn County	336	326	289	88.7	37	2.54	2.00	10	2	1.2	0.3	7.5
Albertville city, Wright County	1 318	1 287	993	77.2	294	3.00	2.17	31	3	1.5	1.3	2.3
Albin township, Brown County	132	126	110	87.3	16	2.65	2.31	6	-	-	-	-
Albion township, Wright County	461	398	374	94.0	24	2.91	2.46	63	54	0.3	0.3	-
Alborn township, St. Louis County	260	153	141	92.2	12	2.63	2.33	107	98	1.9	0.7	14.3
Alden city, Freeborn County	295	272	232	85.3	40	2.48	1.93	23	2	3.2	1.7	11.1
Alden township, Freeborn County	132	125	113	90.4	12	2.67	3.00	7	1	0.8	-	7.7
Alden township, St. Louis County	92	71	66	93.0	5	2.82	2.40	21	17	-	-	-
Aldrich city, Wadena County	31	26	23	88.5	3	2.09	1.67	5	1	3.7	4.2	-
Aldrich township, Wadena County	164	151	138	91.4	13	2.78	2.62	13	2	4.4	3.5	13.3
Alexandria city, Douglas County	4 311	4 047	2 062	51.0	1 985	2.38	1.73	264	27	3.9	2.5	5.4
Alexandria township, Douglas County	2 044	1 764	1 582	89.7	182	2.74	2.15	280	195	2.2	1.4	8.5
Alfsborg township, Sibley County	134	126	108	85.7	18	2.78	3.11	8	-	3.1	2.7	5.3
Alliance township, Clay County	106	95	89	93.7	6	2.62	2.17	11	1	-	-	-
Alma township, Marshall County	46	39	34	87.2	5	2.44	2.20	7	1	2.5	-	16.7
Almond township, Big Stone County	67	61	51	83.6	10	2.78	1.70	6	1	3.2	1.9	9.1
Alpha city, Jackson County	61	52	43	82.7	9	2.37	2.67	9	-	10.3	4.4	30.8
Alta Vista township, Lincoln County	76	71	63	88.7	8	2.68	3.25	5	1	1.4	-	11.1
Alton township, Waseca County	178	173	151	87.3	22	2.74	2.59	5	3	-	-	-
Altona township, Pipestone County	69	63	55	87.3	8	3.07	2.88	6	-	3.1	3.5	-
Altura city, Winona County	172	163	134	82.2	29	2.65	2.14	9	1	3.0	-	14.7
Alvarado city, Marshall County	179	145	119	82.1	26	2.71	1.88	34	5	12.7	4.8	36.6
Alvwood township, Itasca County	58	32	28	87.5	4	2.43	1.50	26	25	-	-	-
Amador township, Chisago County	282	264	248	93.9	16	2.85	2.38	18	10	-	-	-
Amboy city, Blue Earth County	268	242	200	82.6	42	2.53	1.67	26	2	5.1	2.0	17.6
Amboy township, Cottonwood County	79	73	61	83.6	12	2.36	2.33	6	1	-	-	-
Amherst township, Fillmore County	139	124	96	77.4	28	3.17	3.61	15	8	1.6	2.0	-
Amiret township, Lyon County	95	85	67	78.8	18	2.87	2.11	10	1	2.3	1.5	5.3
Amo township, Cottonwood County	63	52	38	73.1	14	2.76	2.50	11	2	-	-	-
Amor township, Otter Tail County	640	210	191	91.0	19	2.39	1.95	430	408	4.1	2.6	17.4
Andover city, Anoka County	8 205	8 107	7 760	95.7	347	3.32	2.34	98	8	0.6	0.6	1.1
Andover township, Polk County	55	52	44	84.6	8	2.93	3.13	3	-	1.9	2.2	-
Andrea township, Wilkin County	29	26	23	88.5	3	2.65	3.00	3	1	-	-	-
Angle township, Lake of the Woods County	272	71	61	85.9	10	2.20	1.80	201	197	4.1	4.7	-
Angleworm Lake UT, St. Louis County	-	-	-	(X)	-	-	-	-	-	(X)	(X)	(X)
Angora township, St. Louis County	139	107	99	92.5	8	2.64	2.00	32	22	0.9	-	11.1
Angus township, Polk County	43	40	38	95.0	2	2.71	4.50	3	1	-	-	-
Ann township, Cottonwood County	84	75	68	90.7	7	2.46	3.43	9	-	3.8	1.4	22.2
Annandale city, Wright County	1 163	1 098	838	76.3	260	2.63	1.63	65	12	3.5	2.2	7.5
Ann Lake township, Kanabec County	187	147	140	95.2	7	2.51	3.57	40	35	-	-	-
Anoka city, Anoka County	7 398	7 262	4 090	56.3	3 172	2.74	1.92	136	10	1.0	0.4	1.9
Ansel township, Cass County	38	33	32	97.0	1	3.13	1.00	5	3	2.9	3.0	-
Anthony township, Norman County	39	30	24	80.0	6	2.79	3.00	9	-	9.1	11.1	-
Antrim township, Watonwan County	124	115	93	80.9	22	2.55	2.45	9	1	1.7	2.1	-
Appleton city, Swift County	860	729	482	66.1	247	2.18	1.68	131	7	11.1	6.4	19.0
Appleton township, Swift County	102	92	87	94.6	5	2.55	2.00	10	2	3.2	1.1	28.6
Apple Valley city, Dakota County	16 536	16 344	14 390	88.0	1 954	2.86	2.14	192	32	0.5	0.3	2.2
Arago township, Hubbard County	456	244	233	95.5	11	2.41	2.18	212	201	2.0	1.3	15.4
Arbo township, Itasca County	449	349	325	93.1	24	2.61	2.04	100	88	1.1	1.2	-
Arco city, Lincoln County	51	44	38	86.4	6	2.29	2.17	7	1	6.4	2.6	25.0
Arctander township, Kandiyohi County	187	145	131	90.3	14	2.81	2.36	42	35	-	-	-
Arden Hills city, Ramsey County	3 017	2 959	2 609	88.2	350	2.67	2.02	58	18	0.9	0.4	4.4
Ardenhurst township, Itasca County	171	68	65	95.6	3	2.54	2.33	103	102	1.4	1.5	-
Arena township, Lac qui Parle County	60	56	49	87.5	7	2.84	2.00	4	-	1.8	-	12.5

Table 12. **Housing Occupancy and Tenure: 2000**—Con.

[For information on confidentiality protection, nonsampling error, and definitions, see text]

State County Place and County Subdivision	Total housing units	Occupied housing units: Total	Occupied housing units: Owner occupied: Number	Occupied housing units: Owner occupied: Percent of occupied housing units	Occupied housing units: Renter occupied	Occupied housing units: Average household size: Owner-occupied units	Occupied housing units: Average household size: Renter-occupied units	Vacant housing units: Total	Vacant housing units: For seasonal, recreational, or occasional use	Vacant housing units: Vacancy rate: Available housing	Vacant housing units: Vacancy rate: Home-owner	Vacant housing units: Vacancy rate: Rental
PLACE AND COUNTY SUBDIVISION—Con.												
Arendahl township, Fillmore County	137	118	101	85.6	17	2.81	2.88	19	13	0.8	1.0	-
Argyle city, Marshall County	284	255	212	83.1	43	2.76	1.47	29	6	6.3	3.2	18.9
Arlington city, Sibley County	859	828	595	71.9	233	2.57	1.94	31	-	2.5	1.3	5.3
Arlington township, Sibley County	199	194	174	89.7	20	2.91	2.80	5	-	1.5	1.1	4.8
Arlone township, Pine County	224	132	126	95.5	6	2.55	4.00	92	43	9.6	10.0	-
Arna township, Pine County	194	43	39	90.7	4	2.03	1.75	151	104	21.8	23.5	-
Arnold CDP, St. Louis County	1 123	1 108	1 037	93.6	71	2.77	2.25	15	4	0.2	0.1	1.4
Arrowhead township, St. Louis County	98	66	62	93.9	4	2.87	4.50	32	26	4.3	4.6	-
Arthur township, Kanabec County	729	672	583	86.8	89	2.80	2.92	57	33	1.9	1.7	3.3
Arthur township, Traverse County	42	37	32	86.5	5	2.97	2.80	5	-	5.1	5.9	-
Artichoke township, Big Stone County	54	31	26	83.9	5	2.58	3.40	23	12	8.8	10.3	-
Arveson township, Kittson County	41	33	33	100.0	-	3.03	-	8	4	-	-	(X)
Ashby city, Grant County	202	185	132	71.4	53	2.50	1.62	17	3	4.1	2.9	7.0
Ash Lake township, Lincoln County	76	72	60	83.3	12	2.57	1.92	4	-	4.0	4.8	-
Ashland township, Dodge County	130	123	107	87.0	16	3.10	2.19	7	-	0.8	0.9	-
Ashley township, Stearns County	90	84	81	96.4	3	2.93	2.33	6	3	-	-	-
Askov city, Pine County	181	165	109	66.1	56	2.56	1.59	16	4	1.8	1.8	1.8
Athens township, Isanti County	804	779	749	96.1	30	2.99	2.67	25	3	1.5	1.6	-
Atherton township, Wilkin County	63	56	54	96.4	2	2.80	2.00	7	-	1.8	1.8	-
Atkinson township, Carlton County	198	124	120	96.8	4	2.55	3.25	74	61	1.6	1.6	-
Atlanta township, Becker County	46	44	35	79.5	9	2.54	2.67	2	-	2.2	2.8	-
Atwater city, Kandiyohi County	475	461	362	78.5	99	2.46	1.74	14	1	1.3	0.5	3.9
Audubon city, Becker County	191	175	104	59.4	71	2.87	2.07	16	1	3.3	3.7	2.7
Audubon township, Becker County	224	162	148	91.4	14	2.59	2.36	62	53	1.8	2.0	-
Augsburg township, Marshall County	39	30	24	80.0	6	3.21	3.50	9	6	-	-	-
Augusta township, Lac qui Parle County	62	52	44	84.6	8	2.27	2.38	10	3	5.5	4.3	11.1
Ault township, St. Louis County	115	64	57	89.1	7	1.98	1.71	51	46	4.5	-	30.0
Aurdal township, Otter Tail County	494	472	450	95.3	22	2.88	2.64	22	10	1.5	1.3	4.3
Aurora city, St. Louis County	893	812	654	80.5	158	2.28	1.81	81	14	3.9	1.1	14.1
Aurora township, Steele County	229	217	199	91.7	18	2.89	2.78	12	1	1.4	1.0	5.3
Austin city, Mower County	10 261	9 897	7 304	73.8	2 593	2.40	1.99	364	24	1.9	0.9	4.7
Austin township, Mower County	527	507	445	87.8	62	2.69	2.65	20	1	1.7	0.7	8.8
Automba township, Carlton County	94	52	47	90.4	5	2.74	1.60	42	34	-	-	-
Avoca city, Murray County	73	67	58	86.6	9	2.19	2.11	6	-	4.3	4.9	-
Avon city, Stearns County	492	470	389	82.8	81	2.79	1.93	22	4	2.3	1.3	6.9
Avon township, Stearns County	769	716	654	91.3	62	3.01	2.68	53	42	0.8	0.9	-
Babbitt city, St. Louis County	801	735	656	89.3	79	2.26	2.35	66	25	2.5	1.2	12.2
Backus city, Cass County	194	123	88	71.5	35	2.49	2.63	71	56	5.4	5.4	5.4
Badger township, Polk County	57	46	38	82.6	8	2.66	1.88	11	4	6.1	5.0	11.1
Badger city, Roseau County	228	207	149	72.0	58	2.48	1.72	21	-	4.2	2.6	7.9
Badoura township, Hubbard County	113	41	39	95.1	2	2.44	3.00	72	71	-	-	-
Bagley city, Clearwater County	603	553	318	57.5	235	2.29	1.71	50	5	4.8	4.8	4.9
Baker township, Stevens County	68	61	46	75.4	15	3.04	1.33	7	2	4.7	2.1	11.8
Balaton city, Lyon County	296	276	221	80.1	55	2.39	1.96	20	3	4.8	4.3	6.8
Baldwin township, Sherburne County	1 650	1 573	1 522	96.8	51	2.98	2.63	77	54	0.6	0.3	7.3
Balkan township, St. Louis County	359	329	320	97.3	9	2.48	2.00	30	11	1.2	0.6	18.2
Ball Bluff township, Aitkin County	207	121	112	92.6	9	2.49	2.33	86	39	2.4	2.6	-
Balsam township, Aitkin County	43	16	12	75.0	4	2.08	2.25	27	25	-	-	-
Balsam township, Itasca County	650	227	218	96.0	9	2.41	3.00	423	407	1.7	1.4	10.0
Bancroft township, Freeborn County	404	397	369	92.9	28	2.71	2.29	7	1	-	-	-
Bandon township, Renville County	82	75	52	69.3	23	2.69	2.70	7	1	2.6	1.9	4.2
Bangor township, Pope County	77	66	55	83.3	11	3.35	3.00	11	4	1.5	1.8	-
Barber township, Faribault County	106	101	89	88.1	12	2.69	3.25	5	1	-	-	-
Barclay township, Cass County	285	212	192	90.6	20	2.53	1.55	73	59	2.8	3.0	-
Barnesville city, Clay County	923	865	707	81.7	158	2.60	1.62	58	-	2.7	1.3	8.7
Barnesville township, Clay County	60	55	52	94.5	3	2.71	2.67	5	-	1.8	1.9	-
Barnett township, Roseau County	71	62	62	100.0	-	2.73	-	9	2	4.6	4.6	(X)
Barnum city, Carlton County	249	226	155	68.6	71	2.48	1.97	23	3	7.0	3.1	14.5
Barnum township, Carlton County	576	375	354	94.4	21	2.64	2.10	201	179	1.3	1.1	4.5
Barrett city, Grant County	163	142	114	80.3	28	2.09	1.89	21	9	6.0	4.2	12.5
Barry city, Big Stone County	17	12	10	83.3	2	2.30	1.00	5	1	7.7	9.1	-
Barry township, Pine County	258	209	179	85.6	30	2.82	2.73	49	41	1.9	1.1	6.3
Barsness township, Pope County	60	50	44	88.0	6	2.75	2.83	10	3	3.8	4.3	-
Bartlett township, Todd County	141	129	121	93.8	8	2.71	2.50	12	2	4.4	4.0	11.1
Barto township, Roseau County	53	51	49	96.1	2	2.82	2.00	2	-	1.9	2.0	-
Bashaw township, Brown County	102	97	77	79.4	20	2.52	3.05	5	-	-	-	-
Bassett township, St. Louis County	89	25	25	100.0	-	2.20	-	64	63	3.8	3.8	(X)
Bath township, Freeborn County	186	180	155	86.1	25	2.76	2.04	6	2	0.6	0.6	-
Battle township, Beltrami County	29	22	19	86.4	3	2.79	2.33	7	6	-	-	-
Battle Lake city, Otter Tail County	407	327	256	78.3	71	2.25	1.54	80	61	2.1	1.2	5.3
Battle Plain township, Rock County	83	78	64	82.1	14	2.86	3.57	5	-	1.3	-	6.7
Baudette city, Lake of the Woods County	540	490	330	67.3	160	2.35	1.76	50	10	4.9	3.2	8.0
Baudette township, Lake of the Woods County	200	144	133	92.4	11	2.51	2.09	56	37	5.9	2.2	35.3
Baxter city, Crow Wing County	1 979	1 921	1 724	89.7	197	2.97	2.01	58	27	0.7	0.6	1.5
Baxter township, Lac qui Parle County	82	76	63	82.9	13	2.60	3.46	6	2	3.8	4.5	-
Bay Lake township, Crow Wing County	1 335	421	402	95.5	19	2.20	1.95	914	906	0.7	0.7	-
Bayport city, Washington County	789	763	587	76.9	176	2.43	1.78	26	7	0.9	-	3.8
Baytown township, Washington County	499	492	473	96.1	19	3.16	2.05	7	2	0.4	0.2	5.0
Bear Creek township, Clearwater County	86	44	44	100.0	-	2.43	-	42	37	4.3	2.2	100.0
Beardsley city, Big Stone County	148	125	107	85.6	18	2.18	1.61	23	4	7.4	7.0	10.0
Bear Head Lake UT, St. Louis County	8	2	2	100.0	-	2.50	-	6	6	-	-	(X)
Bear Park township, Norman County	95	83	69	83.1	14	2.65	1.86	12	3	6.7	6.8	6.7
Bearville township, Itasca County	232	93	89	95.7	4	2.22	1.00	139	125	-	-	-
Beatty township, St. Louis County	681	198	190	96.0	8	2.21	1.88	483	469	3.9	3.6	11.1
Beauford township, Blue Earth County	163	159	134	84.3	25	2.87	2.32	4	1	1.2	1.5	-
Beaulieu township, Mahnomen County	47	40	29	72.5	11	2.62	2.27	7	4	2.4	3.3	-
Beaver township, Aitkin County	109	34	30	88.2	4	2.33	1.50	75	69	-	-	-

Table 12. **Housing Occupancy and Tenure: 2000**—Con.

[For information on confidentiality protection, nonsampling error, and definitions, see text]

State County Place and County Subdivision	Total housing units	Occupied housing units: Total	Owner occupied: Number	Owner occupied: Percent of occupied housing units	Renter occupied	Average household size: Owner-occupied units	Average household size: Renter-occupied units	Vacant housing units: Total	For seasonal, recreational, or occasional use	Vacancy rate: Available housing	Vacancy rate: Home-owner	Vacancy rate: Rental
PLACE AND COUNTY SUBDIVISION—Con.												
Beaver township, Fillmore County	99	93	81	87.1	12	2.62	2.58	6	-	1.1	1.2	-
Beaver township, Roseau County	64	44	40	90.9	4	2.43	1.50	20	12	4.3	4.8	-
Beaver Bay city, Lake County	139	93	57	61.3	36	2.07	1.58	46	29	11.4	-	25.0
Beaver Bay township, Lake County	403	242	218	90.1	24	2.35	2.13	161	142	2.0	1.4	7.7
Beaver Creek city, Rock County	112	106	88	83.0	18	2.42	2.06	6	-	-	-	-
Beaver Creek township, Rock County	145	141	119	84.4	22	2.79	2.68	4	1	0.7	0.8	-
Beaver Falls township, Renville County	138	121	92	76.0	29	2.73	2.76	17	4	4.7	3.2	9.4
Becker township, Cass County	203	169	151	89.3	18	2.97	2.06	34	20	1.7	1.9	-
Becker city, Sherburne County	967	929	679	73.1	250	3.08	2.32	38	7	1.7	0.9	3.8
Becker township, Sherburne County	1 285	1 099	1 059	96.4	40	3.30	2.73	186	169	0.7	0.7	2.4
Bejou city, Mahnomen County	46	36	28	77.8	8	2.79	2.00	10	1	14.3	6.7	33.3
Bejou township, Mahnomen County	49	37	34	91.9	3	2.59	3.33	12	2	2.6	2.9	-
Belfast township, Murray County	81	71	61	85.9	10	2.84	2.20	10	-	-	-	-
Belgium township, Polk County	38	35	30	85.7	5	3.10	3.60	3	-	5.4	6.3	-
Belgrade township, Nicollet County	429	371	339	91.4	32	2.85	2.09	58	1	12.3	0.3	61.4
Belgrade city, Stearns County	342	316	241	76.3	75	2.39	1.53	26	2	5.4	3.2	11.8
Bellechester city	78	78	70	89.7	8	2.20	2.25	-	-	-	-	-
Goodhue County (part)	56	56	50	89.3	6	2.34	2.67	-	-	-	-	-
Wabasha County (part)	22	22	20	90.9	2	1.85	1.00	-	-	-	-	-
Belle Creek township, Goodhue County	165	159	137	86.2	22	2.82	2.32	6	2	1.9	0.7	8.3
Belle Plaine city, Scott County	1 424	1 396	1 089	78.0	307	2.80	1.82	28	2	1.3	0.5	4.1
Belle Plaine township, Scott County	275	266	242	91.0	24	3.02	3.08	9	3	1.1	1.2	-
Belle Prairie township, Morrison County	603	590	547	92.7	43	2.82	2.44	13	3	0.5	0.2	4.4
Belle River township, Douglas County	141	129	116	89.9	13	2.70	2.85	12	4	3.0	1.7	13.3
Bellevue township, Morrison County	382	365	333	91.2	32	3.10	2.56	17	12	0.5	0.3	3.0
Bellingham city, Lac qui Parle County	112	93	77	82.8	16	2.23	2.06	19	3	9.7	6.1	23.8
Belmont township, Jackson County	98	90	82	91.1	8	2.56	1.63	8	-	4.3	2.4	20.0
Beltrami city, Polk County	48	44	42	95.5	2	2.29	2.50	4	1	-	-	-
Belvidere township, Goodhue County	157	149	124	83.2	25	3.04	3.24	8	3	0.7	-	3.8
Belview city, Redwood County	170	155	123	79.4	32	2.48	1.75	15	-	6.1	4.7	11.1
Bemidji city, Beltrami County	4 948	4 669	2 532	54.2	2 137	2.40	2.02	279	42	2.9	1.5	4.5
Bemidji township, Beltrami County	1 064	1 012	843	83.3	169	2.88	2.37	52	24	1.5	0.6	5.6
Bena city, Cass County	72	48	38	79.2	10	2.21	2.60	24	11	-	-	-
Bennington township, Mower County	66	64	54	84.4	10	2.85	2.40	2	-	-	-	-
Benson city, Swift County	1 566	1 451	1 025	70.6	426	2.48	1.66	115	3	5.5	2.5	12.2
Benson township, Swift County	128	121	103	85.1	18	3.05	2.44	7	1	1.6	-	10.0
Benton township, Carver County	311	307	267	87.0	40	3.11	2.70	4	-	-	-	-
Benville township, Beltrami County	49	28	25	89.3	3	2.20	3.33	21	20	-	-	-
Ben Wade township, Pope County	95	88	75	85.2	13	3.07	1.69	7	1	1.1	1.3	-
Bergen township, McLeod County	304	297	272	91.6	25	3.01	2.48	7	-	1.0	0.7	3.8
Berlin township, Steele County	268	189	179	94.7	10	2.72	2.20	79	77	0.5	-	9.1
Bernadotte township, Nicollet County	114	110	95	86.4	15	3.02	3.93	4	1	-	-	-
Bertha city, Todd County	228	211	156	73.9	55	2.38	1.78	17	6	3.2	4.3	-
Bertha township, Todd County	154	141	128	90.8	13	2.80	3.00	13	4	0.7	0.8	-
Beseman township, Carlton County	81	54	49	90.7	5	2.71	3.20	27	15	3.6	2.0	16.7
Bethel city, Anoka County	155	149	128	85.9	21	2.99	2.86	6	-	3.9	-	22.2
Beulah township, Cass County	112	28	28	100.0	-	2.04	-	84	82	3.4	3.4	(X)
Big Bend township, Chippewa County	124	105	87	82.9	18	2.43	2.56	19	5	4.5	5.4	-
Bigelow city, Nobles County	96	87	78	89.7	9	2.76	1.78	9	1	6.5	2.5	30.8
Bigelow township, Nobles County	139	132	123	93.2	9	2.95	2.33	7	1	2.2	1.6	10.0
Big Falls city, Koochiching County	191	134	94	70.1	40	2.18	1.48	57	24	10.1	7.8	14.9
Bigfork city, Itasca County	226	208	132	63.5	76	2.36	1.37	18	4	3.7	1.5	7.3
Bigfork township, Itasca County	183	124	113	91.1	11	2.46	3.00	59	53	1.6	1.7	-
Big Lake city, Sherburne County	2 206	2 117	1 785	84.3	332	2.97	2.22	89	46	0.9	0.7	2.1
Big Lake township, Sherburne County	2 165	2 106	2 051	97.4	55	3.21	2.87	59	38	0.4	0.4	-
Big Stone township, Big Stone County	183	105	99	94.3	6	2.42	2.17	78	65	4.5	4.8	-
Big Woods township, Marshall County	35	29	26	89.7	3	2.65	3.33	6	2	3.3	3.7	-
Bingham Lake city, Cottonwood County	65	60	53	88.3	7	2.79	2.71	5	1	4.8	5.4	-
Birch township, Beltrami County	55	44	42	95.5	2	2.52	5.00	11	10	-	-	-
Birch Cooley township, Renville County	98	95	76	80.0	19	2.63	3.00	3	1	-	-	-
Birch Creek township, Pine County	134	93	87	93.5	6	2.32	2.50	41	35	1.1	1.1	-
Birchdale township, Todd County	568	318	300	94.3	18	2.60	1.94	250	234	2.5	2.6	-
Birch Lake township, Cass County	647	259	242	93.4	17	2.22	2.06	388	373	1.1	0.8	5.6
Birch Lake UT, St. Louis County	457	236	227	96.2	9	2.38	1.56	221	215	0.4	0.4	-
Birchwood Village city, Washington County	366	357	337	94.4	20	2.72	2.65	9	6	0.3	-	4.8
Bird Island city, Renville County	530	499	425	85.2	74	2.39	1.88	31	4	1.4	0.7	5.1
Bird Island township, Renville County	94	92	75	81.5	17	2.80	3.47	2	-	-	-	-
Biscay city, McLeod County	48	45	44	97.8	1	2.55	2.00	3	-	4.3	4.3	-
Bismarck township, Sibley County	106	99	86	86.9	13	2.79	2.31	7	-	1.0	-	7.1
Biwabik city, St. Louis County	492	454	376	82.8	78	2.13	1.91	38	6	3.4	2.6	7.1
Biwabik township, St. Louis County	499	368	340	92.4	28	2.48	2.32	131	108	2.6	0.9	20.0
Blackberry township, Itasca County	295	273	256	93.8	17	2.66	2.06	22	12	1.1	-	15.0
Blackduck city, Beltrami County	324	304	204	67.1	100	2.31	1.79	20	5	4.4	2.4	8.3
Black Hammer township, Houston County	132	111	92	82.9	19	2.89	3.16	21	17	0.9	-	5.0
Blackhoof township, Carlton County	325	276	258	93.5	18	2.73	2.67	49	41	0.7	0.4	5.3
Black River township, Pennington County	41	34	34	100.0	-	2.88	-	7	4	5.6	2.9	100.0
Blaine city	16 169	15 898	14 395	90.5	1 503	2.87	2.32	271	21	0.8	0.8	0.9
Anoka County (part)	16 169	15 898	14 395	90.5	1 503	2.87	2.32	271	21	0.8	0.8	0.9
Ramsey County (part)	-	-	-	(X)	-	-	-	-	-	(X)	(X)	(X)
Blakeley township, Scott County	169	166	148	89.2	18	3.01	2.83	3	-	1.8	0.7	10.0
Blind Lake township, Cass County	90	31	27	87.1	4	2.89	2.50	59	59	-	-	-
Blomkest city, Kandiyohi County	70	66	62	93.9	4	2.81	3.00	4	1	-	-	-
Bloom township, Nobles County	69	64	48	75.0	16	3.42	3.06	5	-	3.0	4.0	-

Table 12. **Housing Occupancy and Tenure: 2000**—Con.

[For information on confidentiality protection, nonsampling error, and definitions, see text]

State County Place and County Subdivision	Total housing units	Occupied housing units: Total	Occupied housing units: Owner occupied: Number	Occupied housing units: Owner occupied: Percent of occupied housing units	Occupied housing units: Renter occupied	Occupied housing units: Average household size: Owner-occupied units	Occupied housing units: Average household size: Renter-occupied units	Vacant housing units: Total	Vacant housing units: For seasonal, recreational, or occasional use	Vacant housing units: Vacancy rate: Available housing	Vacant housing units: Vacancy rate: Home-owner	Vacant housing units: Vacancy rate: Rental
PLACE AND COUNTY SUBDIVISION—Con.												
Bloomer township, Marshall County	33	30	28	93.3	2	3.07	3.00	3	1	-	-	-
Bloomfield township, Fillmore County	157	146	130	89.0	16	2.82	2.94	11	7	0.7	0.8	-
Blooming Grove township, Waseca County	187	181	165	91.2	16	2.92	2.63	6	3	-	-	-
Blooming Prairie city	774	748	623	83.3	125	2.55	2.01	26	3	1.3	1.6	-
Dodge County (part)	-	-	-	(X)	-	-	-	-	-	(X)	(X)	(X)
Steele County (part)	774	748	623	83.3	125	2.55	2.01	26	3	1.3	1.6	-
Blooming Prairie township, Steele County	183	177	158	89.3	19	2.93	2.95	6	-	0.6	0.6	-
Bloomington city, Hennepin County	37 104	36 400	25 682	70.6	10 718	2.48	1.88	704	154	1.1	0.3	3.0
Blowers township, Otter Tail County	129	109	95	87.2	14	2.94	2.86	20	14	0.9	1.0	-
Blueberry township, Wadena County	435	285	256	89.8	29	2.54	2.79	150	121	3.7	3.4	6.5
Blue Earth city, Faribault County	1 666	1 535	1 136	74.0	399	2.40	1.73	131	14	4.8	2.9	9.9
Blue Earth City township, Faribault County	173	165	149	90.3	16	2.73	2.94	8	2	0.6	0.7	-
Blue Hill township, Sherburne County	267	257	245	95.3	12	2.97	2.83	10	6	-	-	-
Blue Mounds township, Pope County	92	83	75	90.4	8	2.48	2.63	9	2	1.2	1.3	-
Bluffton city, Otter Tail County	77	76	65	85.5	11	2.72	2.45	1	-	1.3	1.5	-
Bluffton township, Otter Tail County	180	168	149	88.7	19	2.90	2.21	12	5	1.8	-	13.6
Bock city, Mille Lacs County	48	46	40	87.0	6	2.20	2.33	2	-	-	-	-
Bogus Brook township, Mille Lacs County	361	352	330	93.8	22	2.93	3.27	9	4	-	-	-
Bondin township, Murray County	127	119	109	91.6	10	2.81	2.90	8	-	2.5	2.7	-
Boone township, Lake of the Woods County	28	20	19	95.0	1	2.95	2.00	8	6	-	-	-
Boon Lake township, Renville County	174	151	137	90.7	14	2.61	3.00	23	19	0.7	-	6.7
Borgholm township, Mille Lacs County	418	397	378	95.2	19	2.93	1.68	21	9	0.3	0.3	-
Borup city, Norman County	50	38	29	76.3	9	2.41	2.33	12	1	17.4	12.1	30.8
Bovey city, Itasca County	326	302	203	67.2	99	2.19	2.19	24	1	3.5	1.5	7.5
Bowlus city, Morrison County	111	105	89	84.8	16	2.52	2.25	6	-	-	-	-
Bowstring township, Itasca County	259	101	96	95.0	5	2.42	2.00	158	151	1.9	2.0	-
Bowstring Lake UT, Itasca County	635	378	286	75.7	92	3.07	3.52	257	230	2.3	1.7	4.2
Boxville township, Marshall County	19	17	13	76.5	4	1.92	1.50	2	-	5.6	7.1	-
Boyd city, Lac qui Parle County	116	100	84	84.0	16	2.06	2.31	16	3	2.9	1.2	11.1
Boy Lake township, Cass County	204	58	55	94.8	3	2.27	2.33	146	143	3.3	1.8	25.0
Boy River city, Cass County	27	18	18	100.0	-	2.11	-	9	7	5.3	5.3	(X)
Boy River township, Cass County	45	36	33	91.7	3	2.91	1.33	9	7	2.7	2.9	-
Bradbury township, Mille Lacs County	99	70	63	90.0	7	2.87	3.14	29	16	2.8	-	22.2
Bradford township, Isanti County	1 276	1 163	1 120	96.3	43	3.01	2.26	113	82	0.8	0.7	2.3
Bradford township, Wilkin County	46	41	36	87.8	5	3.11	1.40	5	1	2.4	2.7	-
Braham city	566	511	342	66.9	169	2.73	2.01	55	3	7.8	1.2	18.8
Isanti County (part)	566	511	342	66.9	169	2.73	2.01	55	3	7.8	1.2	18.8
Kanabec County (part)	-	-	-	(X)	-	-	-	-	-	(X)	(X)	(X)
Brainerd city, Crow Wing County	5 847	5 623	3 033	53.9	2 590	2.44	1.99	224	22	1.7	1.0	2.6
Brandon city, Douglas County	199	187	147	78.6	40	2.63	1.60	12	2	4.6	1.3	14.9
Brandon township, Douglas County	406	249	240	96.4	9	2.58	2.56	157	145	1.6	1.6	-
Brandrup township, Wilkin County	61	55	54	98.2	1	3.09	5.00	6	-	-	-	-
Brandsvold township, Polk County	104	95	82	86.3	13	2.37	3.62	9	-	2.1	2.4	-
Brandt township, Polk County	29	26	22	84.6	4	2.18	3.50	3	-	-	-	-
Bray township, Pennington County	26	24	22	91.7	2	3.05	3.00	2	1	4.0	4.3	-
Breckenridge city, Wilkin County	1 582	1 438	1 033	71.8	405	2.65	1.69	144	3	7.2	2.1	18.2
Breckenridge township, Wilkin County	86	78	76	97.4	2	2.86	2.50	8	2	1.3	1.3	-
Breezy Point city, Crow Wing County	899	413	396	95.9	17	2.38	2.06	486	455	3.7	2.7	22.7
Breitung township, St. Louis County	523	292	267	91.4	25	2.25	1.84	231	216	1.7	1.1	7.4
Bremen township, Pine County	181	87	82	94.3	5	2.80	3.20	94	91	-	-	-
Brevator township, St. Louis County	416	403	341	84.6	62	2.95	3.53	13	-	1.0	0.9	1.6
Brewster city, Nobles County	218	204	177	86.8	27	2.49	2.30	14	-	4.2	3.3	10.0
Bricelyn city, Faribault County	208	182	147	80.8	35	2.12	1.91	26	2	4.7	3.9	7.9
Bridgewater township, Rice County	643	629	599	95.2	30	3.02	2.57	14	1	0.9	0.8	3.2
Brighton township, Nicollet County	66	60	47	78.3	13	2.89	2.54	6	5	1.6	-	7.1
Brislet township, Polk County	23	22	22	100.0	-	2.36	-	1	-	-	-	(X)
Bristol township, Fillmore County	167	161	132	82.0	29	3.19	2.69	6	2	0.6	0.8	-
Brockway township, Stearns County	885	864	796	92.1	68	3.01	2.28	21	6	0.3	0.3	1.4
Brookfield township, Renville County	83	72	60	83.3	12	2.42	1.50	11	-	2.7	3.2	-
Brook Lake UT, Beltrami County	180	79	72	91.1	7	2.65	1.29	101	95	1.3	1.4	-
Brooklyn Center city, Hennepin County	11 598	11 430	7 855	68.7	3 575	2.70	2.13	168	18	1.0	0.4	2.3
Brooklyn Park city, Hennepin County	24 846	24 432	17 923	73.4	6 509	2.94	2.22	414	41	1.1	0.4	2.9
Brook Park city, Pine County	61	57	42	73.7	15	3.05	1.87	4	2	1.7	2.3	-
Brook Park township, Pine County	223	186	164	88.2	22	2.63	2.91	37	25	3.1	3.5	-
Brooks city, Red Lake County	64	61	43	70.5	18	2.65	1.50	3	2	-	-	-
Brookston city, St. Louis County	38	38	35	92.1	3	2.54	3.00	-	-	-	-	-
Brookville township, Redwood County	100	94	80	85.1	14	2.79	2.50	6	-	-	-	-
Brooten city	338	278	221	79.5	57	2.49	1.68	60	5	4.1	3.5	6.6
Pope County (part)	-	-	-	(X)	-	-	-	-	-	(X)	(X)	(X)
Stearns County (part)	338	278	221	79.5	57	2.49	1.68	60	5	4.1	3.5	6.6
Browerville city, Todd County	337	318	232	73.0	86	2.45	1.69	19	3	1.9	1.7	2.3
Browns Creek township, Red Lake County	20	20	17	85.0	3	2.71	4.00	-	-	-	-	-
Brownsdale city, Mower County	312	290	235	81.0	55	2.49	2.42	22	1	4.3	2.9	9.8
Browns Valley township, Big Stone County	215	183	159	86.9	24	2.50	1.71	32	6	5.2	4.8	7.7
Browns Valley city, Traverse County	317	285	202	70.9	83	2.31	2.24	32	7	5.3	4.7	6.7
Brownsville city, Houston County	273	216	181	83.8	35	2.57	1.49	57	47	1.4	1.1	2.8
Brownsville township, Houston County	249	165	151	91.5	14	2.87	2.00	84	78	0.6	-	6.7
Brownton city, McLeod County	344	313	267	85.3	46	2.73	1.48	31	-	5.7	4.0	14.8
Bruce township, Todd County	271	211	195	92.4	16	2.67	2.69	60	54	2.3	2.5	-
Bruno city, Pine County	56	44	37	84.1	7	2.38	2.00	12	3	4.3	5.1	-
Bruno township, Pine County	145	65	58	89.2	7	2.72	3.00	80	47	3.0	3.3	-
Brunswick township, Kanabec County	513	454	422	93.0	32	2.83	2.13	59	22	2.4	2.5	-
Brush Creek township, Faribault County	96	87	75	86.2	12	2.79	2.67	9	1	1.1	1.3	-

Table 12. **Housing Occupancy and Tenure: 2000**—Con.

[For information on confidentiality protection, nonsampling error, and definitions, see text]

State County Place and County Subdivision	Total housing units	Occupied housing units: Total	Occupied housing units: Owner occupied: Number	Occupied housing units: Owner occupied: Percent of occupied housing units	Occupied housing units: Renter occupied	Occupied housing units: Average household size: Owner-occupied units	Occupied housing units: Average household size: Renter-occupied units	Vacant housing units: Total	Vacant housing units: For seasonal, recreational, or occasional use	Vacant housing units: Vacancy rate: Available housing	Vacant housing units: Vacancy rate: Home-owner	Vacant housing units: Vacancy rate: Rental
PLACE AND COUNTY SUBDIVISION—Con.												
Buckman city, Morrison County	75	73	64	87.7	9	2.84	2.89	2	-	1.4	-	10.0
Buckman township, Morrison County	227	220	203	92.3	17	3.33	2.35	7	3	0.9	1.0	-
Buffalo city, Wright County	3 871	3 702	2 668	72.1	1 034	2.89	1.98	169	56	1.2	0.8	2.3
Buffalo township, Wright County	638	622	581	93.4	41	3.18	2.15	16	7	0.3	0.2	2.4
Buffalo Lake city, Renville County	313	294	251	85.4	43	2.45	2.33	19	1	1.0	0.8	2.3
Buh township, Morrison County	184	179	166	92.7	13	3.27	1.69	5	1	-	-	-
Buhl city, St. Louis County	432	405	344	84.9	61	2.30	1.72	27	2	2.9	3.4	-
Bullard township, Wadena County	151	79	72	91.1	7	2.58	3.00	72	66	2.5	2.7	-
Bull Moose township, Cass County	54	38	33	86.8	5	2.67	3.80	16	15	-	-	-
Bungo township, Cass County	48	40	38	95.0	2	2.84	1.50	8	7	2.4	2.6	-
Burbank township, Kandiyohi County	186	174	156	89.7	18	2.96	2.72	12	7	1.1	0.6	5.3
Burke township, Pipestone County	88	85	74	87.1	11	2.85	3.18	3	-	3.4	2.6	8.3
Burleene township, Todd County	153	134	125	93.3	9	2.78	1.89	19	8	0.7	0.8	-
Burlington township, Becker County	524	463	419	90.5	44	2.82	2.02	61	39	1.3	0.7	6.4
Burnhamville township, Todd County	559	282	257	91.1	25	2.70	2.32	277	225	7.8	8.5	-
Burns township, Anoka County	1 136	1 123	1 097	97.7	26	3.17	2.96	13	-	0.4	0.2	10.3
Burnstown township, Brown County	119	106	89	84.0	17	2.52	2.12	13	1	4.5	4.3	5.6
Burnsville city, Dakota County	24 261	23 687	16 142	68.1	7 545	2.71	2.14	574	87	1.4	0.4	3.4
Burton township, Yellow Medicine County	70	65	51	78.5	14	2.69	2.64	5	-	1.5	1.9	-
Burtrum city, Todd County	82	69	50	72.5	19	2.24	1.79	13	7	5.5	7.4	-
Buse township, Otter Tail County	283	247	216	87.4	31	2.81	2.68	36	17	3.5	0.9	18.4
Butler township, Otter Tail County	119	98	83	84.7	15	3.39	2.27	21	11	-	-	-
Butterfield city, Watonwan County	235	232	192	82.8	40	2.42	2.50	3	-	-	-	-
Butterfield township, Watonwan County	110	99	73	73.7	26	2.86	3.38	11	2	1.0	1.4	-
Butternut Valley township, Blue Earth County	135	133	113	85.0	20	2.86	2.95	2	1	0.7	0.9	-
Buzzle township, Beltrami County	134	114	108	94.7	6	2.54	2.00	20	13	2.6	2.7	-
Bygland township, Polk County	109	106	98	92.5	8	2.86	2.13	3	1	0.9	1.0	-
Byron township, Cass County	59	48	41	85.4	7	2.61	1.57	11	5	2.0	2.4	-
Byron city, Olmsted County	1 206	1 179	1 001	84.9	178	3.12	2.12	27	1	1.5	0.3	7.8
Byron township, Waseca County	105	99	85	85.9	14	2.49	2.57	6	-	2.0	2.3	-
Cairo township, Renville County	99	97	77	79.4	20	2.78	2.85	2	-	1.0	1.3	-
Caledonia city, Houston County	1 286	1 223	909	74.3	314	2.50	1.75	63	7	3.0	0.8	9.0
Caledonia township, Houston County	205	194	173	89.2	21	3.18	3.57	11	4	-	-	-
Callaway city, Becker County	77	70	55	78.6	15	2.78	3.13	7	-	4.1	-	16.7
Callaway township, Becker County	103	94	86	91.5	8	2.77	2.75	9	5	-	-	-
Calumet city, Itasca County	178	162	129	79.6	33	2.35	2.27	16	7	2.4	0.8	8.3
Cambria township, Blue Earth County	115	107	94	87.9	13	2.60	2.08	8	2	1.8	2.1	-
Cambridge city, Isanti County	2 373	2 237	1 417	63.3	820	2.56	1.83	136	9	4.2	0.6	9.8
Cambridge township, Isanti County	893	833	774	92.9	59	2.94	2.22	60	34	1.5	1.4	3.3
Camden township, Carver County	327	316	296	93.7	20	3.03	2.90	11	3	-	-	-
Cameron township, Murray County	59	53	42	79.2	11	2.93	2.55	6	-	5.4	-	21.4
Camp township, Renville County	96	91	69	75.8	22	2.19	2.55	5	1	-	-	-
Camp 5 township, St. Louis County	130	23	21	91.3	2	1.81	1.50	107	101	4.2	4.5	-
Camp A Lake UT, St. Louis County	6	6	5	83.3	1	2.60	3.00	-	-	-	-	-
Campbell city, Wilkin County	110	95	86	90.5	9	2.49	3.00	15	-	3.1	2.3	10.0
Campbell township, Wilkin County	38	35	34	97.1	1	2.85	2.00	3	-	2.8	2.9	-
Camp Lake township, Swift County	113	94	77	81.9	17	2.39	2.24	19	9	5.1	2.5	15.0
Camp Release township, Lac qui Parle County	120	114	105	92.1	9	2.65	1.67	6	1	2.6	1.9	10.0
Canby city, Yellow Medicine County	918	842	597	70.9	245	2.28	1.61	76	3	5.2	3.4	9.3
Candor township, Otter Tail County	404	205	188	91.7	17	2.59	2.76	199	191	2.4	1.6	10.5
Canisteo township, Dodge County	229	225	195	86.7	30	2.89	3.30	4	2	0.4	-	3.2
Cannon township, Kittson County	21	8	7	87.5	1	3.00	1.00	13	10	-	-	-
Cannon City township, Rice County	429	419	372	88.8	47	2.93	2.49	10	-	1.2	1.1	2.1
Cannon Falls city, Goodhue County	1 611	1 550	1 146	73.9	404	2.62	1.77	61	5	2.3	1.1	5.4
Cannon Falls township, Goodhue County	427	417	393	94.2	24	2.98	2.71	10	1	0.5	-	7.7
Canosia township, St. Louis County	815	751	688	91.6	63	2.72	1.97	64	48	1.1	0.9	3.1
Canton city, Fillmore County	171	157	140	89.2	17	2.24	1.76	14	-	6.0	2.8	26.1
Canton township, Fillmore County	205	184	152	82.6	32	3.84	3.16	21	8	3.2	1.9	8.6
Caribou township, Kittson County	22	14	14	100.0	-	3.43	-	8	6	-	-	(X)
Carimona township, Fillmore County	116	109	89	81.7	20	2.56	2.20	7	4	0.9	-	4.8
Carlisle township, Otter Tail County	77	71	64	90.1	7	3.16	2.43	6	-	-	-	-
Carlos city, Douglas County	153	140	117	83.6	23	2.44	1.74	13	1	4.1	1.7	14.8
Carlos township, Douglas County	1 062	710	667	93.9	43	2.72	2.35	352	323	1.4	1.0	6.5
Carlston township, Freeborn County	131	126	105	83.3	21	2.72	2.19	5	1	-	-	-
Carlton city, Carlton County	325	306	203	66.3	103	2.46	1.74	19	-	3.2	1.0	7.2
Carpenter township, Itasca County	266	99	94	94.9	5	2.02	1.20	167	159	2.9	-	37.5
Carrolton township, Fillmore County	132	113	97	85.8	16	2.88	2.63	19	13	1.7	-	11.1
Carson township, Cottonwood County	125	116	102	87.9	14	2.73	2.36	9	-	1.7	1.9	-
Carsonville township, Becker County	120	99	87	87.9	12	2.63	1.92	21	11	1.0	-	7.7
Carver city, Carver County	467	458	393	85.8	65	2.86	2.18	9	-	1.7	1.8	1.5
Cascade township, Olmsted County	1 103	1 064	1 023	96.1	41	3.00	2.80	39	5	2.0	1.9	4.7
Cashel township, Swift County	61	54	46	85.2	8	2.72	2.25	7	1	-	-	-
Cass Lake city, Cass County	384	331	177	53.5	154	2.52	2.66	53	11	8.3	3.8	13.0
Castle Rock township, Dakota County	518	514	455	88.5	59	2.93	2.64	4	-	0.4	0.4	-
Cedar township, Marshall County	46	39	36	92.3	3	2.39	2.67	7	5	-	-	-
Cedar township, Martin County	103	95	79	83.2	16	2.77	2.56	8	3	4.0	2.5	11.1
Cedarbend township, Roseau County	99	82	72	87.8	10	2.85	2.50	17	2	7.9	4.0	28.6
Cedar Lake township, Scott County	737	719	691	96.1	28	3.06	2.86	18	9	0.6	0.4	3.4
Cedar Mills city, Meeker County	27	26	23	88.5	3	2.13	1.33	1	1	-	-	-
Cedar Mills township, Meeker County	191	177	156	88.1	21	2.71	2.67	14	-	3.3	1.9	12.5
Cedar Valley township, St. Louis County	107	79	75	94.9	4	2.95	2.25	28	24	-	-	-
Center township, Crow Wing County	445	325	297	91.4	28	2.50	2.21	120	97	-	-	-
Center City city, Chisago County	214	194	182	93.8	12	2.69	2.08	20	15	-	-	-
Center Creek township, Martin County	111	106	81	76.4	25	2.41	2.96	5	-	2.8	3.6	-
Centerville city, Anoka County	1 094	1 077	1 007	93.5	70	3.03	2.16	17	6	0.6	0.5	1.4
Ceresco township, Blue Earth County	102	94	76	80.9	18	2.59	3.22	8	2	1.1	1.3	-
Cerro Gordo township, Lac qui Parle County	92	87	72	82.8	15	3.13	2.07	5	2	-	-	-

Table 12. **Housing Occupancy and Tenure: 2000**—Con.

[For information on confidentiality protection, nonsampling error, and definitions, see text]

State County Place and County Subdivision	Total housing units	Occupied housing units: Total	Owner occupied: Number	Owner occupied: Percent of occupied housing units	Renter occupied	Average household size: Owner-occupied units	Average household size: Renter-occupied units	Vacant housing units: Total	For seasonal, recreational, or occasional use	Vacancy rate: Available housing	Vacancy rate: Home-owner	Vacancy rate: Rental
PLACE AND COUNTY SUBDIVISION—Con.												
Ceylon city, Martin County	189	175	154	88.0	21	2.31	2.71	14	1	3.8	0.6	22.2
Champion township, Wilkin County	32	30	28	93.3	2	2.50	1.50	2	1	-	-	-
Champlin city, Hennepin County	7 514	7 425	6 586	88.7	839	3.10	2.14	89	10	0.7	0.5	2.1
Chanarambie township, Murray County	79	76	70	92.1	6	3.00	2.17	3	-	1.3	-	14.3
Chandler city, Murray County	121	113	84	74.3	29	2.42	2.52	8	1	4.2	4.5	3.3
Chanhassen city	7 013	6 914	6 195	89.6	719	3.05	2.01	99	35	0.4	0.4	0.6
Carver County (part)	7 013	6 914	6 195	89.6	719	3.05	2.01	99	35	0.4	0.4	0.6
Hennepin County (part)	-	-	-	(X)	-	-	-	-	-	(X)	(X)	(X)
Charlestown township, Redwood County	95	86	71	82.6	15	2.52	2.53	9	1	4.4	5.3	-
Chaska city, Carver County	6 235	6 104	4 592	75.2	1 512	3.04	2.17	131	12	1.4	0.6	3.6
Chaska township, Carver County	66	65	56	86.2	9	2.54	1.33	1	-	-	-	-
Chatfield city	959	930	718	77.2	212	2.63	1.88	29	3	0.9	0.8	0.9
Fillmore County (part)	526	509	349	68.6	160	2.52	1.70	17	3	1.2	1.1	1.2
Olmsted County (part)	433	421	369	87.6	52	2.74	2.42	12	-	0.5	0.5	-
Chatfield township, Fillmore County	185	181	163	90.1	18	2.73	2.44	4	1	0.5	0.6	-
Chatham township, Wright County	384	374	358	95.7	16	3.13	2.56	10	2	0.5	0.6	-
Chengwatana township, Pine County	480	290	263	90.7	27	2.79	2.81	190	169	1.0	1.1	-
Cherry township, St. Louis County	364	339	326	96.2	13	2.73	2.00	25	14	1.2	1.2	-
Cherry Grove township, Goodhue County	152	150	133	88.7	17	2.85	3.00	2	1	-	-	-
Chester township, Polk County	37	28	24	85.7	4	3.04	1.50	9	5	3.4	4.0	-
Chester township, Wabasha County	165	162	126	77.8	36	2.99	2.58	3	-	0.6	0.8	-
Chickamaw Beach city, Cass County	110	63	63	100.0	-	2.35	-	47	46	-	-	(X)
Chief township, Mahnomen County	55	48	40	83.3	8	2.80	2.50	7	5	2.0	2.4	-
Chilgren township, Lake of the Woods County	89	67	64	95.5	3	2.75	1.00	22	12	1.5	1.5	-
Chippewa Falls township, Pope County	127	97	84	86.6	13	2.48	1.77	30	20	2.0	1.2	7.1
Chisago City city, Chisago County	1 107	1 038	649	62.5	389	2.80	1.78	69	37	2.0	1.5	2.8
Chisago Lake township, Chisago County	1 269	1 127	1 068	94.8	59	2.94	2.08	142	120	0.8	0.6	4.8
Chisholm city, St. Louis County	2 375	2 178	1 702	78.1	476	2.31	1.78	197	25	3.7	1.7	10.0
Chokio city, Stevens County	239	201	170	84.6	31	2.29	1.74	38	1	8.6	2.3	32.6
Christiania township, Jackson County	190	128	105	82.0	23	2.49	3.04	62	48	4.5	5.4	-
Circle Pines city, Anoka County	1 708	1 697	1 581	93.2	116	2.82	1.72	11	2	0.2	0.1	0.9
Clara City city, Chippewa County	629	591	475	80.4	116	2.37	1.48	38	2	3.4	1.2	11.5
Claremont city, Dodge County	249	239	190	79.5	49	2.49	3.00	10	-	3.2	0.5	12.5
Claremont township, Dodge County	161	157	137	87.3	20	2.99	2.55	4	-	0.6	0.7	-
Clarissa city, Todd County	292	256	192	75.0	64	2.20	1.53	36	4	7.9	2.0	22.0
Clark township, Aitkin County	89	55	53	96.4	2	2.74	1.50	34	34	-	-	-
Clark township, Faribault County	175	158	133	84.2	25	2.96	2.60	17	-	0.6	0.7	-
Clarkfield city, Yellow Medicine County	429	371	291	78.4	80	2.29	2.11	58	4	7.3	4.3	16.7
Clarks Grove city, Freeborn County	296	283	250	88.3	33	2.71	1.73	13	1	2.7	0.8	15.4
Clay township, Hubbard County	116	23	20	87.0	3	2.20	1.67	93	90	8.0	9.1	-
Clayton township, Mower County	61	56	47	83.9	9	3.26	2.78	5	1	3.4	4.1	-
Clearbrook city, Clearwater County	259	237	140	59.1	97	2.29	1.70	22	5	4.8	1.4	9.3
Clear Creek UT, Carlton County	132	48	43	89.6	5	2.44	2.60	84	71	4.0	4.4	-
Clear Lake city, Sherburne County	103	102	73	71.6	29	3.00	1.62	1	-	1.0	-	3.3
Clear Lake township, Sherburne County	821	574	536	93.4	38	2.88	2.32	247	241	0.3	0.4	-
Clearwater city	355	327	242	74.0	85	2.76	2.25	28	4	6.6	5.1	10.5
Stearns County (part)	-	-	-	(X)	-	-	-	-	-	(X)	(X)	(X)
Wright County (part)	355	327	242	74.0	85	2.76	2.25	28	4	6.6	5.1	10.5
Clearwater township, Wright County	568	479	439	91.6	40	2.91	2.23	89	78	1.2	1.3	-
Clements city, Redwood County	81	76	72	94.7	4	2.56	1.75	5	-	1.3	1.4	-
Cleveland city, Le Sueur County	259	252	211	83.7	41	2.84	1.78	7	2	1.9	0.9	6.8
Cleveland township, Le Sueur County	301	218	205	94.0	13	2.80	3.15	83	79	0.9	0.5	7.1
Clifton township, Lyon County	101	94	78	83.0	16	2.94	3.69	7	1	5.1	-	23.8
Clifton township, Traverse County	37	32	30	93.8	2	2.80	4.00	5	-	3.0	3.2	-
Climax city, Polk County	124	113	85	75.2	28	2.24	1.89	11	2	6.6	2.3	17.6
Clinton city, Big Stone County	230	195	165	84.6	30	2.45	1.40	35	4	10.6	6.8	26.8
Clinton township, Rock County	110	103	91	88.3	12	2.76	3.42	7	-	3.7	3.2	7.7
Clinton township, St. Louis County	421	405	384	94.8	21	2.54	2.86	16	6	0.7	0.8	-
Clinton Falls township, Steele County	164	158	146	92.4	12	2.58	2.58	6	-	1.9	1.4	7.7
Clitherall city, Otter Tail County	62	51	40	78.4	11	2.40	2.00	11	6	1.9	-	8.3
Clitherall township, Otter Tail County	492	224	196	87.5	28	2.48	2.25	268	255	2.2	2.5	-
Clontarf city, Swift County	65	62	55	88.7	7	2.67	3.43	3	-	3.1	-	22.2
Clontarf township, Swift County	35	32	29	90.6	3	2.52	2.33	3	1	-	-	-
Cloquet city, Carlton County	4 805	4 636	3 420	73.8	1 216	2.52	1.98	169	13	1.6	0.7	3.9
Clover township, Clearwater County	59	49	42	85.7	7	2.38	2.29	10	7	-	-	-
Clover township, Hubbard County	138	61	58	95.1	3	2.22	1.67	77	77	-	-	-
Clover township, Mahnomen County	57	52	43	82.7	9	2.30	2.67	5	1	1.9	-	10.0
Clover township, Pine County	1 281	123	112	91.1	11	2.54	2.82	1 158	1 143	2.4	2.6	-
Clover Leaf township, Pennington County	31	26	24	92.3	2	2.71	2.50	5	-	10.3	4.0	50.0
Clow township, Kittson County	21	14	11	78.6	3	2.27	4.00	7	-	12.5	15.4	-
Coates city, Dakota County	66	64	43	67.2	21	2.86	1.90	2	-	1.5	2.3	-
Cobden city, Brown County	29	23	18	78.3	5	2.72	2.40	6	-	11.5	14.3	-
Cohasset city, Itasca County	1 191	960	859	89.5	101	2.62	2.25	231	184	3.1	2.2	10.6
Cokato city, Wright County	1 035	990	692	69.9	298	2.99	1.90	45	3	2.7	0.4	7.5
Cokato township, Wright County	348	319	296	92.8	23	3.98	2.61	29	22	0.6	0.3	4.2
Cold Spring city, Stearns County	1 145	1 116	805	72.1	311	2.82	1.90	29	1	1.7	0.6	4.3
Coleraine city, Itasca County	462	443	364	82.2	79	2.66	1.78	19	4	2.4	2.2	3.7
Colfax township, Kandiyohi County	314	210	191	91.0	19	2.70	2.00	104	96	-	-	-
Collegeville township, Stearns County	721	669	631	94.3	38	2.90	2.11	52	46	0.4	0.3	2.6
Collins township, McLeod County	209	179	171	95.5	8	2.68	2.13	30	12	4.3	2.8	27.3
Collinwood township, Meeker County	462	364	339	93.1	25	2.88	2.48	98	88	1.4	0.9	7.4
Cologne city, Carver County	392	385	334	86.8	51	2.74	1.90	7	-	0.8	0.6	1.9
Columbia township, Polk County	203	165	148	89.7	17	2.66	2.12	38	23	5.2	3.9	15.0
Columbia Heights city, Anoka County	8 151	8 033	5 729	71.3	2 304	2.45	1.89	118	14	0.6	0.2	1.4

Table 12. **Housing Occupancy and Tenure: 2000**—Con.

[For information on confidentiality protection, nonsampling error, and definitions, see text]

State County Place and County Subdivision	Total housing units	Occupied housing units						Vacant housing units				
		Total	Owner occupied		Renter occupied	Average household size		Total	For seasonal, recreational, or occasional use	Vacancy rate		
			Number	Percent of occupied housing units		Owner-occupied units	Renter-occupied units			Available housing	Home-owner	Rental
PLACE AND COUNTY SUBDIVISION—Con.												
Columbus township, Anoka County	1 358	1 328	1 290	97.1	38	2.97	2.89	30	15	0.3	0.2	2.6
Colvin township, St. Louis County	298	149	140	94.0	9	2.42	1.67	149	138	1.3	1.4	-
Comfort township, Kanabec County	403	344	316	91.9	28	2.70	2.79	59	50	0.6	0.6	-
Comfrey city	171	160	137	85.6	23	2.33	1.57	11	1	4.8	1.4	20.7
Brown County (part)	165	155	132	85.2	23	2.34	1.57	10	1	4.9	1.5	20.7
Cottonwood County (part)	6	5	5	100.0	-	2.00	-	1	-	-	-	(X)
Como township, Marshall County	37	21	20	95.2	1	2.35	5.00	16	11	4.5	4.8	-
Compton township, Otter Tail County	267	250	221	88.4	29	3.21	3.07	17	3	3.1	2.2	9.4
Comstock city, Clay County	49	47	44	93.6	3	2.57	3.33	2	-	-	-	-
Comstock township, Marshall County	64	55	48	87.3	7	2.56	1.71	9	1	5.2	4.0	12.5
Concord township, Dodge County	214	206	187	90.8	19	2.84	2.53	8	-	1.4	1.6	-
Conger city, Freeborn County	62	59	58	98.3	1	2.22	4.00	3	1	1.7	1.7	-
Connelly township, Wilkin County	46	43	37	86.0	6	2.92	2.50	3	-	4.4	5.1	-
Cook city, St. Louis County	302	275	164	59.6	111	2.35	1.77	27	7	4.2	2.4	6.7
Coon Creek township, Lyon County	101	98	89	90.8	9	2.97	2.00	3	-	3.0	1.1	18.2
Coon Rapids city, Anoka County	22 828	22 578	18 142	80.4	4 436	2.81	2.30	250	38	0.6	0.5	1.1
Copley township, Clearwater County	350	327	299	91.4	28	2.61	2.86	23	8	1.2	1.0	3.4
Corcoran city, Hennepin County	1 804	1 784	1 713	96.0	71	3.17	2.77	20	7	0.3	0.2	2.7
Cordova township, Le Sueur County	228	179	166	92.7	13	2.85	3.38	49	48	-	-	-
Corinna township, Wright County	1 615	944	873	92.5	71	2.59	2.31	671	643	1.2	0.8	5.3
Corliss township, Otter Tail County	266	167	152	91.0	15	2.80	2.47	99	86	0.6	0.7	-
Cormant township, Beltrami County	101	72	66	91.7	6	2.97	1.83	29	20	4.0	4.3	-
Cormorant township, Becker County	977	422	401	95.0	21	2.31	1.86	555	541	1.6	1.5	4.5
Cornish township, Aitkin County	66	13	13	100.0	-	2.08	-	53	44	-	-	(X)
Cornish township, Sibley County	108	105	90	85.7	15	2.60	2.20	3	-	0.9	-	6.3
Correll city, Big Stone County	30	23	23	100.0	-	2.04	-	7	4	4.2	4.2	(X)
Cosmos city, Meeker County	261	240	192	80.0	48	2.36	1.85	21	1	4.8	3.0	11.1
Cosmos township, Meeker County	98	93	81	87.1	12	2.51	2.17	5	-	1.1	1.2	-
Cottage Grove city, Washington County	10 024	9 932	9 079	91.4	853	3.09	2.92	92	14	0.6	0.2	4.3
Cotton township, St. Louis County	384	192	183	95.3	9	2.61	1.89	192	183	3.0	2.7	10.0
Cottonwood township, Brown County	346	340	308	90.6	32	2.81	2.25	6	-	0.3	0.3	-
Cottonwood city, Lyon County	481	452	339	75.0	113	2.75	1.73	29	7	4.2	1.7	11.0
Courtland city, Nicollet County	190	188	159	84.6	29	2.99	2.14	2	-	0.5	-	3.3
Courtland township, Nicollet County	239	235	209	88.9	26	3.05	2.96	4	-	0.4	0.5	-
Crab Lake UT, St. Louis County	10	4	4	100.0	-	2.75	-	6	6	-	-	(X)
Crate township, Chippewa County	102	84	71	84.5	13	3.00	2.62	18	-	3.4	2.7	7.1
Credit River township, Scott County	1 252	1 242	1 204	96.9	38	3.14	2.68	10	1	0.3	0.2	2.6
Croke township, Traverse County	39	35	29	82.9	6	2.48	2.00	4	1	2.8	3.3	-
Cromwell city, Carlton County	94	65	54	83.1	11	1.98	3.27	29	24	3.0	1.8	8.3
Cromwell township, Clay County	111	108	104	96.3	4	2.98	3.25	3	-	2.7	2.8	-
Crooked Creek township, Houston County	129	115	97	84.3	18	2.84	2.67	14	13	-	-	-
Crooked Lake township, Cass County	1 023	249	242	97.2	7	2.02	1.29	774	750	4.2	4.3	-
Crooks township, Renville County	82	76	66	86.8	10	2.79	2.90	6	-	1.3	-	9.1
Crookston city, Polk County	3 382	3 078	1 951	63.4	1 127	2.62	1.94	304	15	5.6	3.2	9.4
Crookston township, Polk County	156	148	137	92.6	11	3.04	2.36	8	1	0.7	-	8.3
Crosby city, Crow Wing County	1 081	989	702	71.0	287	2.28	1.93	92	16	2.7	1.0	6.5
Crosby township, Pine County	77	39	35	89.7	4	2.57	1.75	38	37	2.5	2.8	-
Crosslake city, Crow Wing County	2 477	899	840	93.4	59	2.12	1.86	1 578	1 497	3.3	2.7	11.9
Crow Lake township, Stearns County	134	126	119	94.4	7	2.68	3.71	8	-	-	-	-
Crow River township, Stearns County	119	115	105	91.3	10	3.14	2.20	4	1	-	-	-
Crow Wing township, Crow Wing County	438	417	389	93.3	28	2.93	2.46	21	2	1.7	1.5	3.4
Crow Wing Lake township, Hubbard County	544	122	117	95.9	5	2.17	2.40	422	418	0.8	0.8	-
Crystal city, Hennepin County	9 481	9 389	7 286	77.6	2 103	2.54	1.88	92	10	0.4	0.4	0.6
Crystal Bay township, Lake County	350	235	189	80.4	46	2.55	2.72	115	78	9.6	2.1	31.3
Cuba township, Becker County	90	87	76	87.4	11	2.34	2.73	3	1	-	-	-
Culdrum township, Morrison County	178	165	144	87.3	21	3.11	2.71	13	6	1.8	0.7	8.7
Culver township, St. Louis County	118	99	85	85.9	14	2.74	2.43	19	13	1.0	1.2	-
Currie city, Murray County	127	109	98	89.9	11	2.10	1.73	18	2	4.4	1.0	26.7
Cushing township, Morrison County	299	214	201	93.9	13	2.95	3.08	85	73	0.5	-	7.1
Custer township, Lyon County	92	88	77	87.5	11	2.47	2.73	4	-	2.2	2.5	-
Cuyuna city, Crow Wing County	113	90	82	91.1	8	2.63	1.88	23	20	3.2	1.2	20.0
Cyrus city, Pope County	164	150	111	74.0	39	2.15	1.64	14	8	2.6	1.8	4.9
Daggett Brook township, Crow Wing County	167	155	137	88.4	18	2.99	2.11	12	5	1.9	0.7	10.0
Dahlgren township, Carver County	483	479	429	89.6	50	3.02	3.16	4	3	-	-	-
Dailey township, Mille Lacs County	127	89	87	97.8	2	2.76	3.00	38	26	2.2	2.2	-
Dakota city, Winona County	145	130	123	94.6	7	2.46	3.71	15	13	1.5	-	22.2
Dalbo township, Isanti County	253	235	215	91.5	20	2.75	2.15	18	8	2.1	2.3	-
Dale township, Cottonwood County	70	65	56	86.2	9	2.41	2.11	5	2	1.5	1.8	-
Dalton city, Otter Tail County	119	115	94	81.7	21	2.41	1.48	4	2	0.9	1.1	-
Dane Prairie township, Otter Tail County	479	359	336	93.6	23	2.52	1.91	120	108	0.8	0.6	4.2
Danforth township, Pine County	81	33	32	97.0	1	2.50	4.00	48	48	-	-	-
Danielson township, Meeker County	117	111	102	91.9	9	2.89	3.56	6	1	-	-	-
Danube city, Renville County	223	214	185	86.4	29	2.59	1.72	9	-	2.3	1.1	9.4
Danvers city, Swift County	47	43	41	95.3	2	2.56	1.50	4	-	2.3	2.4	-
Danville township, Blue Earth County	102	95	88	92.6	7	2.77	2.57	7	-	3.1	3.3	-
Darfur city, Watonwan County	59	58	52	89.7	6	2.37	2.33	1	-	-	-	-
Dark River UT, St. Louis County	39	22	21	95.5	1	3.14	2.00	17	15	4.3	-	50.0
Darling township, Morrison County	231	211	192	91.0	19	2.87	2.58	20	11	0.5	0.5	-
Darnen township, Stevens County	106	105	96	91.4	9	3.06	3.44	1	-	0.9	1.0	-
Darwin city, Meeker County	130	119	93	78.2	26	2.39	2.08	11	-	2.5	2.1	3.7
Darwin township, Meeker County	382	281	258	91.8	23	2.51	2.83	101	92	1.1	1.1	-
Dassel city, Meeker County	551	515	358	69.5	157	2.53	1.71	36	2	4.1	4.0	4.3
Dassel township, Meeker County	558	464	428	92.2	36	3.00	2.14	94	83	0.9	0.7	2.7

Table 12. **Housing Occupancy and Tenure: 2000**—Con.

[For information on confidentiality protection, nonsampling error, and definitions, see text]

State County Place and County Subdivision	Total housing units	Occupied housing units: Total	Occupied housing units: Owner occupied: Number	Occupied housing units: Owner occupied: Percent of occupied housing units	Occupied housing units: Renter occupied	Occupied housing units: Average household size: Owner-occupied units	Occupied housing units: Average household size: Renter-occupied units	Vacant housing units: Total	Vacant housing units: For seasonal, recreational, or occasional use	Vacant housing units: Vacancy rate: Available housing	Vacant housing units: Vacancy rate: Home-owner	Vacant housing units: Vacancy rate: Rental
PLACE AND COUNTY SUBDIVISION—Con.												
Davidson UT, Aitkin County	54	28	23	82.1	5	2.00	2.20	26	24	-	-	-
Davis township, Kittson County	25	19	16	84.2	3	2.44	3.00	6	1	5.0	5.9	-
Dawson city, Lac qui Parle County	756	677	511	75.5	166	2.37	1.53	79	7	6.9	3.2	16.6
Dayton city	1 566	1 550	1 495	96.5	55	3.05	2.42	16	1	0.8	0.6	6.8
Hennepin County (part)	1 560	1 544	1 489	96.4	55	3.06	2.42	16	1	0.8	0.6	6.8
Wright County (part)	6	6	6	100.0	-	2.17	-	-	-	-	-	(X)
Dead Lake township, Otter Tail County	524	205	193	94.1	12	2.20	2.33	319	297	7.7	1.0	55.6
Dean Lake UT, Crow Wing County	54	36	34	94.4	2	2.50	2.00	18	18	-	-	-
Decoria township, Blue Earth County	340	329	297	90.3	32	2.84	2.50	11	5	1.5	1.0	5.9
Deephaven city, Hennepin County	1 409	1 373	1 316	95.8	57	2.81	2.23	36	21	0.4	0.4	-
Deer township, Roseau County	53	38	33	86.8	5	2.61	1.20	15	-	22.4	25.0	-
Deer Creek city, Otter Tail County	163	143	111	77.6	32	2.48	1.66	20	9	5.9	3.5	13.5
Deer Creek township, Otter Tail County	132	113	103	91.2	10	3.06	3.30	19	13	1.7	1.0	9.1
Deerfield township, Cass County	117	53	52	98.1	1	2.94	1.00	64	64	-	-	-
Deerfield township, Steele County	233	228	209	91.7	19	3.03	3.16	5	-	0.9	0.9	-
Deerhorn township, Wilkin County	48	40	34	85.0	6	2.82	2.50	8	1	4.8	2.9	14.3
Deer Lake UT, Itasca County	2 154	1 304	1 223	93.8	81	2.55	2.04	850	764	1.2	0.9	5.8
Deer Park township, Pennington County	50	43	37	86.0	6	3.00	3.17	7	2	2.3	2.6	-
Deer River city, Itasca County	415	389	246	63.2	143	2.49	1.68	26	4	4.0	2.0	7.1
Deer River township, Itasca County	324	246	237	96.3	9	2.78	3.67	78	70	1.6	1.7	-
Deerwood city, Crow Wing County	309	256	164	64.1	92	2.67	1.65	53	33	3.4	5.2	-
Deerwood township, Crow Wing County	728	479	456	95.2	23	2.60	2.52	249	241	0.2	-	4.2
Deerwood township, Kittson County	89	71	68	95.8	3	2.62	2.67	18	5	5.3	1.4	50.0
De Graff city, Swift County	67	60	54	90.0	6	2.19	2.50	7	1	7.7	1.8	40.0
Delafield township, Jackson County	119	110	94	85.5	16	2.60	2.31	9	1	0.9	1.1	-
Delano city, Wright County	1 391	1 368	1 052	76.9	316	3.09	1.82	23	4	0.7	0.3	1.9
Delavan city, Faribault County	108	100	88	88.0	12	2.25	2.08	8	1	2.9	2.2	7.7
Delavan township, Faribault County	158	116	98	84.5	18	2.38	2.33	42	31	5.7	6.7	-
Delaware township, Grant County	53	47	37	78.7	10	2.62	2.20	6	3	-	-	-
Delhi city, Redwood County	35	28	27	96.4	1	2.48	2.00	7	5	3.4	-	50.0
Delhi township, Redwood County	114	109	100	91.7	9	2.83	1.67	5	-	3.5	2.9	10.0
Dell Grove township, Pine County	447	286	256	89.5	30	2.46	2.30	161	130	0.7	0.4	3.2
Dellwood city, Washington County	374	353	339	96.0	14	2.98	1.64	21	12	0.8	0.9	-
Delton township, Cottonwood County	58	55	47	85.5	8	2.64	2.75	3	1	-	-	-
Denham city, Pine County	23	16	16	100.0	-	2.50	-	7	6	-	-	(X)
Denmark township, Washington County	503	481	456	94.8	25	2.84	2.04	22	10	0.8	0.4	7.4
Dennison city	64	60	50	83.3	10	2.78	2.90	4	-	-	-	-
Goodhue County (part)	62	58	48	82.8	10	2.71	2.90	4	-	-	-	-
Rice County (part)	2	2	2	100.0	-	4.50	-	-	-	-	-	(X)
Dent city, Otter Tail County	80	77	61	79.2	16	2.66	1.88	3	-	1.3	1.6	-
Denver township, Rock County	76	74	62	83.8	12	2.97	2.33	2	-	1.3	-	7.7
Derrynane township, Le Sueur County	200	194	174	89.7	20	2.81	3.00	6	1	0.5	0.6	-
Des Moines township, Jackson County	125	115	95	82.6	20	2.40	2.15	10	2	0.9	1.0	-
Des Moines River township, Murray County	78	75	61	81.3	14	2.31	2.93	3	-	1.3	1.6	-
Detroit township, Becker County	1 186	899	811	90.2	88	2.62	2.67	287	256	0.9	0.6	3.3
Detroit Lakes city, Becker County	3 782	3 319	2 137	64.4	1 182	2.36	1.72	463	264	3.6	2.2	6.0
Dewald township, Nobles County	109	103	89	86.4	14	2.69	3.71	6	-	2.8	3.3	-
Dewey township, Roseau County	52	43	38	88.4	5	2.82	1.40	9	2	2.3	2.6	-
Dexter city, Mower County	133	130	105	80.8	25	2.70	1.96	3	-	2.3	-	10.7
Dexter township, Mower County	105	100	91	91.0	9	2.93	2.44	5	-	1.0	1.1	-
Diamond Lake township, Lincoln County	123	85	76	89.4	9	2.64	3.33	38	36	1.2	1.3	-
Dieter township, Roseau County	77	65	59	90.8	6	2.44	3.00	12	2	5.8	3.3	25.0
Dilworth city, Clay County	1 238	1 160	824	71.0	336	2.70	2.30	78	8	3.0	1.3	6.9
Dodge Center city, Dodge County	859	824	623	75.6	201	2.76	2.14	35	1	3.2	3.0	3.8
Dollymount township, Traverse County	33	27	21	77.8	6	3.29	2.33	6	1	6.9	8.7	-
Donaldson city, Kittson County	22	18	14	77.8	4	2.36	2.00	4	-	-	-	-
Donnelly township, Marshall County	10	10	9	90.0	1	2.89	2.00	-	-	-	-	-
Donnelly city, Stevens County	121	114	105	92.1	9	2.30	1.33	7	3	0.9	-	10.0
Donnelly township, Stevens County	53	51	47	92.2	4	2.21	2.25	2	1	-	-	-
Dora township, Otter Tail County	900	305	283	92.8	22	2.40	2.14	595	575	1.6	0.7	12.0
Doran city, Wilkin County	31	24	24	100.0	-	2.46	-	7	-	11.1	11.1	(X)
Douglas township, Dakota County	237	235	216	91.9	19	3.32	2.21	2	-	0.4	0.5	-
Dover city, Olmsted County	174	171	131	76.6	40	2.64	2.30	3	-	1.7	0.8	4.8
Dover township, Olmsted County	150	149	129	86.6	20	3.02	2.50	1	-	-	-	-
Dovray city, Murray County	36	33	29	87.9	4	1.97	2.50	3	-	2.9	3.3	-
Dovray township, Murray County	81	71	62	87.3	9	2.24	3.11	10	-	4.1	4.6	-
Dovre township, Kandiyohi County	736	708	651	91.9	57	2.83	2.18	28	11	1.4	0.9	6.6
Drammen township, Lincoln County	57	50	41	82.0	9	2.83	2.78	7	2	5.7	6.8	-
Dresbach township, Winona County	175	156	142	91.0	14	2.54	1.86	19	11	2.5	0.7	17.6
Dryden township, Sibley County	109	107	94	87.9	13	2.61	2.69	2	-	-	-	-
Dublin township, Swift County	60	58	50	86.2	8	2.66	2.88	2	1	-	-	-
Dudley township, Clearwater County	133	123	117	95.1	6	3.00	2.33	10	6	1.6	1.7	-
Duluth city, St. Louis County	36 994	35 500	22 773	64.1	12 727	2.46	1.91	1 494	184	1.9	1.0	3.4
Duluth township, St. Louis County	714	669	618	92.4	51	2.63	1.88	45	22	1.0	1.0	1.9
Dumont city, Traverse County	57	51	49	96.1	2	2.45	1.00	6	-	1.9	2.0	-
Dunbar township, Faribault County	124	118	100	84.7	18	2.67	2.50	6	1	0.8	-	5.3
Dundas city, Rice County	229	213	189	88.7	24	2.54	2.79	16	2	5.3	5.5	4.0
Dundee city, Nobles County	55	51	42	82.4	9	2.14	1.33	4	-	3.8	4.5	-
Dunn township, Otter Tail County	1 491	388	370	95.4	18	2.20	2.22	1 103	1 068	2.5	1.3	21.7
Dunnell city, Martin County	92	83	76	91.6	7	2.33	2.86	9	1	5.7	3.8	22.2
Durand township, Beltrami County	82	76	69	90.8	7	2.30	2.29	6	5	-	-	-
Eagan city, Dakota County	24 390	23 773	17 839	75.0	5 934	2.85	2.11	617	66	1.6	0.2	5.6
Eagle township, Carlton County	383	232	214	92.2	18	2.47	2.06	151	132	0.4	0.5	-
Eagle Bend city, Todd County	284	268	204	76.1	64	2.38	1.70	16	2	3.9	2.4	8.6
Eagle Lake city, Blue Earth County	663	651	548	84.2	103	2.82	2.37	12	1	1.2	0.5	4.6

Table 12. **Housing Occupancy and Tenure: 2000**—Con.

[For information on confidentiality protection, nonsampling error, and definitions, see text]

State County Place and County Subdivision	Total housing units	Occupied housing units: Total	Occupied housing units: Owner occupied: Number	Occupied housing units: Owner occupied: Percent of occupied housing units	Occupied housing units: Renter occupied	Occupied housing units: Average household size: Owner-occupied units	Occupied housing units: Average household size: Renter-occupied units	Vacant housing units: Total	Vacant housing units: For seasonal, recreational, or occasional use	Vacant housing units: Vacancy rate: Available housing	Vacant housing units: Vacancy rate: Home-owner	Vacant housing units: Vacancy rate: Rental
PLACE AND COUNTY SUBDIVISION—Con.												
Eagle Lake township, Otter Tail County	348	152	132	86.8	20	2.39	2.60	196	192	1.3	1.5	-
Eagle Point township, Marshall County	18	13	11	84.6	2	2.73	1.50	5	-	7.1	8.3	-
Eagles Nest township, St. Louis County	350	88	88	100.0	-	1.92	-	262	256	-	-	(X)
Eagle Valley township, Todd County	215	196	179	91.3	17	2.96	2.35	19	4	4.4	3.8	10.5
Eagle View township, Becker County	228	62	46	74.2	16	2.37	3.50	166	162	3.1	-	11.1
East Bethel city, Anoka County	3 718	3 607	3 532	97.9	75	3.04	2.57	111	47	1.0	1.0	3.8
East Cass UT, Cass County	49	21	20	95.2	1	2.10	1.00	28	23	-	-	-
East Chain township, Martin County	133	127	88	69.3	39	2.58	3.03	6	2	1.6	2.2	-
East Cook UT, Cook County	1 128	372	318	85.5	54	2.22	2.00	756	742	0.5	0.6	-
Eastern township, Otter Tail County	114	96	85	88.5	11	2.76	1.91	18	13	2.0	2.3	-
East Grand Forks city, Polk County	3 108	2 929	1 964	67.1	965	2.83	1.93	179	6	4.1	1.6	8.8
East Gull Lake city, Cass County	709	370	328	88.6	42	2.72	2.02	339	329	1.6	1.8	-
East Kittson UT, Kittson County	16	5	4	80.0	1	2.75	2.00	11	11	-	-	-
East Koochiching UT, Koochiching County	273	151	143	94.7	8	2.60	1.38	122	99	3.2	3.4	-
East Lake Lillian township, Kandiyohi County	102	91	81	89.0	10	2.52	2.10	11	1	2.2	2.4	-
Easton city, Faribault County	99	93	86	92.5	7	2.36	1.57	6	-	4.1	2.3	22.2
East Park township, Marshall County	16	7	7	100.0	-	2.71	-	9	6	-	-	(X)
East Side township, Mille Lacs County	766	340	321	94.4	19	2.14	2.26	426	403	1.7	1.5	5.0
East Valley township, Marshall County	27	19	15	78.9	4	2.53	1.75	8	6	9.5	6.3	20.0
Echo city, Yellow Medicine County	136	119	98	82.4	21	2.46	1.76	17	-	9.2	6.7	19.2
Echo township, Yellow Medicine County	78	69	57	82.6	12	2.67	2.25	9	2	2.8	3.4	-
Eckles township, Beltrami County	379	368	278	75.5	90	2.81	2.79	11	3	1.1	0.7	2.2
Eckvoll township, Marshall County	38	31	28	90.3	3	3.32	3.67	7	2	3.1	3.4	-
Eddy township, Clearwater County	151	133	120	90.2	13	2.48	1.92	18	2	1.5	1.6	-
Eden township, Brown County	132	123	106	86.2	17	2.63	2.47	9	1	3.1	2.8	5.6
Eden township, Pipestone County	103	98	84	85.7	14	3.05	2.71	5	-	3.0	3.4	-
Eden township, Polk County	96	83	68	81.9	15	2.54	2.80	13	2	4.6	5.6	-
Eden Lake township, Stearns County	773	532	501	94.2	31	2.89	2.45	241	218	0.7	0.8	-
Eden Prairie city, Hennepin County	21 026	20 457	16 027	78.3	4 430	2.83	2.11	569	150	1.2	0.4	3.9
Eden Valley city	376	360	252	70.0	108	2.63	1.77	16	1	3.0	1.2	6.9
Meeker County (part)	213	211	146	69.2	65	2.60	1.85	2	1	-	-	-
Stearns County (part)	163	149	106	71.1	43	2.66	1.65	14	-	6.9	2.8	15.7
Edgerton city, Pipestone County	477	435	385	88.5	50	2.32	1.64	42	2	6.0	3.0	24.2
Edina city, Hennepin County	21 669	20 996	16 072	76.5	4 924	2.42	1.66	673	302	1.0	0.5	2.5
Edison township, Swift County	61	55	49	89.1	6	2.31	3.00	6	1	3.5	3.9	-
Edna township, Otter Tail County	743	354	334	94.4	20	2.55	3.20	389	359	1.1	1.2	-
Edwards township, Kandiyohi County	106	101	93	92.1	8	3.03	2.38	5	-	1.9	-	20.0
Effie city, Itasca County	56	36	31	86.1	5	2.55	2.40	20	16	5.3	6.1	-
Effie UT, Itasca County	176	81	75	92.6	6	2.56	1.33	95	91	1.2	1.3	-
Effington township, Otter Tail County	134	104	90	86.5	14	2.92	2.43	30	21	1.9	1.1	6.7
Eglon township, Clay County	159	152	147	96.7	5	2.90	2.60	7	-	0.7	0.7	-
Eidsvold township, Lyon County	88	81	70	86.4	11	2.70	3.09	7	1	4.7	2.8	15.4
Eitzen city, Houston County	111	108	103	95.4	5	2.14	1.80	3	-	2.7	1.0	28.6
Elba city, Winona County	77	72	64	88.9	8	3.00	2.75	5	3	-	-	-
Elba township, Winona County	108	91	77	84.6	14	2.79	3.43	17	10	1.1	1.3	-
Elbow Lake CDP	62	36	25	69.4	11	2.44	3.91	26	22	5.3	-	15.4
Becker County (part)	62	36	25	69.4	11	2.44	3.91	26	22	5.3	-	15.4
Clearwater County (part)	-	-	-	(X)	-	-	-	-	-	(X)	(X)	(X)
Elbow Lake city, Grant County	624	560	408	72.9	152	2.42	1.84	64	3	4.6	2.9	9.0
Elbow Lake township, Grant County	66	61	53	86.9	8	2.75	1.38	5	1	4.7	5.4	-
Eldorado township, Stevens County	41	39	32	82.1	7	2.81	2.71	2	-	-	-	-
Elgin city, Wabasha County	324	321	242	75.4	79	2.74	2.06	3	-	0.6	0.4	1.3
Elgin township, Wabasha County	268	260	227	87.3	33	3.05	2.88	8	-	1.1	0.4	5.7
Elizabeth city, Otter Tail County	85	72	63	87.5	9	2.44	2.00	13	-	-	-	-
Elizabeth township, Otter Tail County	511	279	261	93.5	18	2.58	2.67	232	187	5.4	5.8	-
Elk township, Nobles County	107	102	85	83.3	17	2.65	3.47	5	-	3.8	3.4	5.6
Elk Lake township, Grant County	124	98	86	87.8	12	2.80	3.67	26	19	3.0	2.3	7.7
Elko city, Scott County	165	155	149	96.1	6	3.09	1.83	10	-	3.1	2.6	14.3
Elk River city, Sherburne County	5 782	5 664	4 436	78.3	1 228	3.07	2.06	118	9	1.5	1.4	1.7
Elkton township, Clay County	109	104	101	97.1	3	2.71	3.00	5	1	1.0	-	25.0
Elkton city, Mower County	59	52	48	92.3	4	2.88	2.75	7	-	11.9	5.9	50.0
Ellendale city, Steele County	260	252	205	81.3	47	2.44	1.89	8	-	1.2	-	6.0
Ellington township, Dodge County	110	105	89	84.8	16	2.71	2.31	5	1	1.9	1.1	5.9
Ellsborough township, Murray County	73	66	52	78.8	14	2.92	3.29	7	3	1.5	-	6.7
Ellsburg township, St. Louis County	318	77	76	98.7	1	2.26	2.00	241	226	1.3	1.3	-
Ellsworth township, Meeker County	460	328	315	96.0	13	2.63	2.00	132	120	1.5	1.6	-
Ellsworth city, Nobles County	246	227	196	86.3	31	2.22	2.00	19	1	3.4	1.5	13.9
Elm Creek township, Martin County	86	76	63	82.9	13	2.73	2.85	10	3	3.8	3.1	7.1
Elmdale city, Morrison County	46	43	38	88.4	5	2.53	2.20	3	2	-	-	-
Elmdale township, Morrison County	368	291	269	92.4	22	3.11	3.09	77	58	2.0	1.8	4.3
Elmer township, Pipestone County	92	88	75	85.2	13	3.16	2.92	4	-	-	-	-
Elmer township, St. Louis County	66	59	50	84.7	9	2.88	2.33	7	3	4.8	5.7	-
Elmira township, Olmsted County	123	119	102	85.7	17	2.94	3.06	4	-	0.8	-	5.6
Elmo township, Otter Tail County	161	132	123	93.2	9	2.62	2.44	29	16	2.2	2.4	-
Elmore city, Faribault County	338	305	255	83.6	50	2.16	2.00	33	1	3.2	1.9	9.1
Elmore township, Faribault County	97	87	74	85.1	13	2.41	1.92	10	1	2.2	2.6	-
Elmwood township, Clay County	147	135	127	94.1	8	2.77	2.38	12	2	4.3	4.5	-
Elrosa city, Stearns County	69	68	65	95.6	3	2.40	3.33	1	-	-	-	-
Ely city, St. Louis County	1 912	1 694	1 209	71.4	485	2.14	1.81	218	45	4.4	2.8	8.1
Elysian city	276	204	178	87.3	26	2.46	1.85	72	66	2.4	2.2	3.7
Le Sueur County (part)	276	204	178	87.3	26	2.46	1.85	72	66	2.4	2.2	3.7
Waseca County (part)	-	-	-	(X)	-	-	-	-	-	(X)	(X)	(X)

Table 12. **Housing Occupancy and Tenure: 2000**—Con.

[For information on confidentiality protection, nonsampling error, and definitions, see text]

State County Place and County Subdivision	Total housing units	Occupied housing units: Total	Owner occupied: Number	Owner occupied: Percent of occupied housing units	Renter occupied	Average household size: Owner-occupied units	Average household size: Renter-occupied units	Vacant housing units: Total	For seasonal, recreational, or occasional use	Vacancy rate: Available housing	Vacancy rate: Home-owner	Vacancy rate: Rental
PLACE AND COUNTY SUBDIVISION—Con.												
Elysian township, Le Sueur County	726	387	338	87.3	49	2.59	2.20	339	329	-	-	-
Emardville township, Red Lake County	95	81	69	85.2	12	2.75	2.25	14	7	1.2	1.4	-
Embarrass township, St. Louis County	330	290	275	94.8	15	2.40	1.87	40	19	1.0	1.1	-
Emerald township, Faribault County	98	89	78	87.6	11	2.58	2.45	9	1	3.3	3.7	-
Emily city, Crow Wing County	876	368	329	89.4	39	2.31	2.21	508	500	0.8	0.6	2.5
Emmet township, Renville County	109	94	80	85.1	14	2.78	2.64	15	2	2.1	2.4	-
Emmons city, Freeborn County	191	178	151	84.8	27	2.43	2.41	13	1	4.3	2.6	12.9
Empire township, Dakota County	524	515	479	93.0	36	3.16	3.19	9	1	1.0	0.8	2.7
Enstrom township, Roseau County	249	209	187	89.5	22	2.81	2.50	40	6	7.9	2.6	37.1
Enterprise township, Jackson County	94	84	64	76.2	20	2.41	2.50	10	1	6.7	4.5	13.0
Equality township, Red Lake County	62	50	44	88.0	6	2.36	3.17	12	5	2.0	2.2	-
Erdahl township, Grant County	186	132	115	87.1	17	2.54	3.00	54	39	0.8	0.9	-
Erhard city, Otter Tail County	73	71	67	94.4	4	2.16	1.25	2	-	1.4	1.5	-
Erhards Grove township, Otter Tail County	182	167	151	90.4	16	2.83	2.50	15	3	1.8	1.9	-
Ericson township, Renville County	98	88	76	86.4	12	2.86	3.00	10	-	4.3	3.8	7.7
Erie township, Becker County	823	596	562	94.3	34	2.73	2.32	227	200	1.2	0.9	5.6
Erin township, Rice County	311	276	261	94.6	15	2.89	2.93	35	25	1.1	0.8	6.3
Erskine city, Polk County	250	203	137	67.5	66	2.20	2.05	47	4	9.4	6.2	15.4
Espelie township, Marshall County	23	22	20	90.9	2	2.80	1.00	1	1	-	-	-
Esther township, Polk County	63	59	51	86.4	8	2.73	2.38	4	1	-	-	-
Euclid township, Polk County	65	59	56	94.9	3	2.59	1.33	6	-	-	-	-
Eureka township, Dakota County	501	496	455	91.7	41	3.04	2.66	5	1	0.4	0.2	2.4
Evan city, Brown County	42	37	35	94.6	2	2.51	1.50	5	2	2.6	2.8	-
Evansville city, Douglas County	268	249	182	73.1	67	2.26	1.31	19	3	3.1	0.5	9.5
Evansville township, Douglas County	96	83	75	90.4	8	3.07	1.75	13	8	1.2	1.3	-
Eveleth city, St. Louis County	1 965	1 717	1 196	69.7	521	2.31	1.75	248	14	6.5	1.7	16.0
Everglade township, Stevens County	49	47	41	87.2	6	2.78	2.33	2	-	2.1	2.4	-
Evergreen township, Becker County	119	102	82	80.4	20	2.85	2.80	17	9	1.0	1.2	-
Everts township, Otter Tail County	929	310	295	95.2	15	2.33	1.67	619	613	0.3	0.3	-
Ewington township, Jackson County	105	97	74	76.3	23	2.43	2.30	8	1	2.0	-	8.0
Excel township, Marshall County	110	103	98	95.1	5	2.77	1.80	7	1	1.0	-	16.7
Excelsior city, Hennepin County	1 254	1 199	481	40.1	718	2.45	1.62	55	26	1.3	0.8	1.6
Eyota city, Olmsted County	614	597	496	83.1	101	2.91	1.97	17	1	1.3	1.0	2.9
Eyota township, Olmsted County	171	165	135	81.8	30	2.72	2.70	6	-	-	-	-
Fahlun township, Kandiyohi County	367	157	141	89.8	16	2.60	2.88	210	206	0.6	0.7	-
Fairbanks township, St. Louis County	127	39	38	97.4	1	1.76	1.00	88	86	-	-	-
Fairfax township, Polk County	77	74	65	87.8	9	2.69	2.44	3	-	1.3	1.5	-
Fairfax city, Renville County	589	534	418	78.3	116	2.45	1.83	55	5	6.0	2.1	17.7
Fairfield township, Crow Wing County	264	125	120	96.0	5	2.20	2.20	139	135	1.6	0.8	16.7
Fairfield township, Swift County	63	57	48	84.2	9	3.13	2.11	6	1	-	-	-
Fair Haven township, Stearns County	596	510	479	93.9	31	2.84	3.16	86	68	0.6	0.6	-
Fairmont city, Martin County	5 036	4 702	3 472	73.8	1 230	2.38	1.88	334	25	3.3	1.5	8.1
Fairmont township, Martin County	116	107	89	83.2	18	2.80	2.72	9	2	5.3	3.3	14.3
Fairview township, Cass County	410	224	212	94.6	12	2.53	2.58	186	177	0.9	0.9	-
Fairview township, Lyon County	162	159	139	87.4	20	3.09	2.75	3	-	0.6	0.7	-
Falcon Heights city, Ramsey County	2 136	2 103	1 218	57.9	885	2.52	2.25	33	6	0.6	0.3	0.9
Falk township, Clearwater County	95	87	77	88.5	10	2.94	3.50	8	4	2.2	2.5	-
Fall Lake township, Lake County	783	280	253	90.4	27	2.09	2.04	503	462	2.1	1.6	6.9
Falun township, Roseau County	108	96	86	89.6	10	2.48	1.30	12	3	1.0	1.1	-
Fanny township, Polk County	35	32	29	90.6	3	3.31	3.00	3	-	-	-	-
Farden township, Hubbard County	510	358	315	88.0	43	2.83	2.37	152	128	2.7	1.6	10.4
Faribault city, Rice County	7 668	7 472	5 460	73.1	2 012	2.71	2.06	196	14	1.4	0.9	2.9
Farley township, Polk County	22	21	19	90.5	2	2.32	2.00	1	-	-	-	-
Farming township, Stearns County	289	280	262	93.6	18	3.17	2.44	9	3	1.1	1.1	-
Farmington city, Dakota County	4 233	4 169	3 647	87.5	522	3.11	1.81	64	2	1.0	0.9	2.2
Farmington township, Olmsted County	197	189	159	84.1	30	2.72	2.80	8	1	0.5	0.6	-
Farm Island township, Aitkin County	1 116	434	404	93.1	30	2.48	2.30	682	669	0.7	0.5	3.2
Farwell city, Pope County	30	27	24	88.9	3	2.13	2.00	3	1	-	-	-
Fawn Lake township, Todd County	225	174	159	91.4	15	2.58	2.00	51	48	0.6	0.6	-
Faxon township, Sibley County	193	188	176	93.6	12	3.23	2.42	5	1	1.6	1.1	7.7
Fayal township, St. Louis County	948	769	750	97.5	19	2.48	2.32	179	156	1.7	1.3	13.6
Featherstone township, Goodhue County	282	274	256	93.4	18	2.88	2.67	8	5	0.4	0.4	-
Federal Dam city, Cass County	81	43	39	90.7	4	2.38	2.00	38	28	14.0	15.2	-
Feeley township, Itasca County	187	134	124	92.5	10	2.42	2.70	53	32	3.6	3.9	-
Felton city, Clay County	97	91	72	79.1	19	2.51	1.84	6	1	2.2	1.4	5.0
Felton township, Clay County	49	41	35	85.4	6	2.60	2.83	8	1	2.4	-	14.3
Fenton township, Murray County	76	72	68	94.4	4	2.97	1.75	4	-	2.7	2.9	-
Fergus Falls city, Otter Tail County	5 909	5 633	3 656	64.9	1 977	2.55	1.70	276	21	3.0	1.3	6.0
Fergus Falls township, Otter Tail County	370	358	337	94.1	21	2.97	2.14	12	1	2.2	0.9	19.2
Fern township, Hubbard County	109	79	75	94.9	4	2.68	2.00	30	25	1.3	1.3	-
Fertile city, Polk County	433	396	288	72.7	108	2.23	1.69	37	3	5.7	3.4	11.5
Field township, St. Louis County	212	171	160	93.6	11	2.32	1.82	41	38	-	-	-
Fieldon township, Watonwan County	96	84	64	76.2	20	2.91	3.00	12	2	5.6	7.2	-
Fifty Lakes city, Crow Wing County	515	194	179	92.3	15	2.01	2.13	321	318	1.5	1.1	6.3
Fillmore township, Fillmore County	202	178	150	84.3	28	2.71	2.82	24	19	1.1	1.3	-
Fine Lakes township, St. Louis County	215	57	56	98.2	1	2.54	3.00	158	151	-	-	-
Finlayson city, Pine County	136	132	103	78.0	29	2.50	1.93	4	1	0.8	1.0	-
Finlayson township, Pine County	244	196	180	91.8	16	2.63	2.00	48	34	2.0	2.2	-
Fisher city, Polk County	197	177	126	71.2	51	2.59	2.14	20	-	9.7	1.6	25.0
Fisher township, Polk County	73	69	61	88.4	8	3.18	3.13	4	-	1.4	1.6	-
Fish Lake township, Chisago County	746	617	586	95.0	31	2.80	2.58	129	107	0.5	0.2	6.1
Fleming township, Aitkin County	481	151	141	93.4	10	2.21	1.50	330	318	3.8	4.1	-
Fleming township, Pine County	121	43	42	97.7	1	2.71	1.00	78	71	4.4	4.5	-
Flensburg city, Morrison County	92	89	75	84.3	14	2.75	2.50	3	-	1.1	-	6.7
Flom township, Norman County	99	88	76	86.4	12	2.70	1.75	11	3	4.3	3.8	7.7
Floodwood city, St. Louis County	290	254	186	73.2	68	2.15	1.53	36	2	5.9	3.6	11.7
Floodwood township, St. Louis County	145	117	112	95.7	5	2.82	1.80	28	20	1.7	-	28.6

Table 12. **Housing Occupancy and Tenure: 2000**—Con.

[For information on confidentiality protection, nonsampling error, and definitions, see text]

State County Place and County Subdivision	Total housing units	Occupied housing units: Total	Occupied housing units: Owner occupied: Number	Occupied housing units: Owner occupied: Percent of occupied housing units	Occupied housing units: Renter occupied	Occupied housing units: Average household size: Owner-occupied units	Occupied housing units: Average household size: Renter-occupied units	Vacant housing units: Total	Vacant housing units: For seasonal, recreational, or occasional use	Vacant housing units: Vacancy rate: Available housing	Vacant housing units: Vacancy rate: Home-owner	Vacant housing units: Vacancy rate: Rental
PLACE AND COUNTY SUBDIVISION—Con.												
Flora township, Renville County	88	83	67	80.7	16	2.85	3.38	5	-	-	-	-
Florence township, Goodhue County	633	524	494	94.3	30	2.59	2.27	109	84	1.9	1.6	6.3
Florence city, Lyon County	27	21	19	90.5	2	2.89	3.00	6	1	4.5	-	33.3
Florida township, Yellow Medicine County	68	55	49	89.1	6	3.08	2.17	13	1	1.8	2.0	-
Flowing township, Clay County	34	33	30	90.9	3	3.03	2.00	1	1	-	-	-
Foldahl township, Marshall County	45	36	34	94.4	2	2.68	1.50	9	5	2.7	2.9	-
Folden township, Otter Tail County	151	112	103	92.0	9	2.44	1.56	39	30	1.8	1.9	-
Foley city, Benton County	793	756	546	72.2	210	2.86	1.91	37	3	3.1	2.2	5.4
Folsom township, Traverse County	135	59	52	88.1	7	2.56	2.29	76	71	6.3	5.5	12.5
Forada city, Douglas County	118	82	76	92.7	6	2.37	2.83	36	33	1.2	-	14.3
Ford township, Kanabec County	123	71	66	93.0	5	2.52	2.20	52	49	-	-	-
Forest township, Becker County	144	32	31	96.9	1	1.84	1.00	112	111	-	-	-
Forest township, Rice County	488	400	366	91.5	34	2.88	2.38	88	73	0.5	0.5	-
Forest Area township, Lake of the Woods County	37	5	2	40.0	3	1.00	1.67	32	23	-	-	-
Forest City township, Meeker County	257	233	209	89.7	24	2.90	2.50	24	14	2.5	2.3	4.0
Forest Lake city, Washington County	2 897	2 805	1 690	60.2	1 115	2.63	1.99	92	42	1.2	0.6	2.0
Forest Lake township, Washington County	2 716	2 628	2 539	96.6	89	2.93	2.35	88	71	0.3	0.1	4.3
Foreston city, Mille Lacs County	148	145	115	79.3	30	2.72	2.53	3	-	-	-	-
Forest Prairie township, Meeker County	361	300	278	92.7	22	2.96	2.09	61	53	0.7	0.7	-
Forestville township, Fillmore County	164	150	130	86.7	20	2.58	2.55	14	11	0.7	0.8	-
Fork township, Marshall County	11	6	5	83.3	1	2.20	3.00	5	-	25.0	16.7	50.0
Fortier township, Yellow Medicine County	58	45	33	73.3	12	2.85	1.83	13	1	-	-	-
Fort Ripley city, Crow Wing County	35	34	32	94.1	2	2.09	3.50	1	-	-	-	-
Fort Ripley township, Crow Wing County	374	240	227	94.6	13	2.51	2.38	134	126	0.8	0.4	7.1
Fort Snelling UT, Hennepin County	-	-	-	(X)	-	-	-	-	-	(X)	(X)	(X)
Fosston city, Polk County	739	681	453	66.5	228	2.34	1.79	58	7	4.1	2.8	6.6
Fossum township, Norman County	83	75	68	90.7	7	2.54	2.00	8	2	7.4	6.8	12.5
Foster township, Big Stone County	169	57	54	94.7	3	2.22	1.00	112	107	5.0	5.3	-
Foster township, Faribault County	119	112	104	92.9	8	2.80	2.88	7	3	-	-	-
Fountain city, Fillmore County	137	131	110	84.0	21	2.71	2.14	6	2	1.5	0.9	4.5
Fountain township, Fillmore County	128	120	102	85.0	18	2.58	2.94	8	3	1.6	1.9	-
Fountain Prairie township, Pipestone County	73	70	57	81.4	13	2.82	2.92	3	-	-	-	-
Foxhome city, Wilkin County	65	58	53	91.4	5	2.55	1.60	7	-	3.3	3.6	-
Foxhome township, Wilkin County	54	37	32	86.5	5	2.88	2.00	17	2	2.6	3.0	-
Fox Lake township, Martin County	141	110	85	77.3	25	2.65	2.56	31	20	2.7	2.3	3.8
Framnas township, Stevens County	123	114	101	88.6	13	2.77	2.92	9	1	-	-	-
Franconia township, Chisago County	340	316	296	93.7	20	3.09	2.30	24	16	0.6	0.3	4.8
Frankford township, Mower County	131	125	111	88.8	14	2.86	2.86	6	1	-	-	-
Franklin city, Renville County	217	195	151	77.4	44	2.54	1.82	22	-	5.3	0.7	18.5
Franklin township, Wright County	907	889	847	95.3	42	3.09	2.40	18	4	0.2	0.1	2.3
Fraser township, Martin County	121	118	89	75.4	29	2.66	2.72	3	-	0.8	1.1	-
Frazee city, Becker County	553	504	317	62.9	187	2.63	2.29	49	3	6.7	2.2	13.4
Fredenberg township, St. Louis County	583	439	422	96.1	17	2.66	2.06	144	132	0.5	0.2	5.6
Freeborn city, Freeborn County	136	131	118	90.1	13	2.38	1.85	5	2	2.2	0.8	13.3
Freeborn township, Freeborn County	127	121	105	86.8	16	2.70	2.69	6	-	1.6	0.9	5.9
Freedom township, Waseca County	153	147	131	89.1	16	2.63	3.31	6	-	2.0	2.2	-
Freeland township, Lac qui Parle County	61	50	37	74.0	13	2.49	2.69	11	1	2.0	-	7.1
Freeman township, Freeborn County	212	204	188	92.2	16	2.56	2.94	8	2	1.4	1.1	5.9
Freeport city, Stearns County	199	190	155	81.6	35	2.54	1.74	9	-	3.1	1.9	7.9
Fremont township, Winona County	139	124	97	78.2	27	2.92	2.85	15	5	3.1	1.0	10.0
French township, St. Louis County	286	146	144	98.6	2	2.43	2.00	140	137	-	-	-
French Lake township, Wright County	615	405	377	93.1	28	2.84	2.11	210	196	1.7	1.0	9.7
Friberg township, Otter Tail County	361	292	265	90.8	27	2.66	2.59	69	54	2.3	2.6	-
Fridley city, Anoka County	11 504	11 328	7 671	67.7	3 657	2.51	2.19	176	26	0.9	0.4	2.0
Friendship township, Yellow Medicine County	100	91	77	84.6	14	2.96	2.14	9	-	3.2	3.8	-
Frohn township, Beltrami County	631	497	463	93.2	34	2.86	2.53	134	109	2.4	1.5	12.8
Frost city, Faribault County	126	115	90	78.3	25	2.26	1.92	11	-	5.7	3.2	13.8
Fulda city, Murray County	568	528	432	81.8	96	2.37	1.89	40	4	3.8	1.8	11.9
Funkley city, Beltrami County	12	6	6	100.0	-	2.50	-	6	5	-	-	(X)
Gail Lake township, Crow Wing County	89	43	38	88.4	5	2.08	2.60	46	46	-	-	-
Galena township, Martin County	100	95	84	88.4	11	2.56	2.00	5	-	1.0	1.2	-
Gales township, Redwood County	62	50	35	70.0	15	3.14	2.27	12	3	9.1	10.3	6.3
Garden township, Polk County	109	84	75	89.3	9	2.75	2.33	25	15	5.6	5.1	10.0
Garden City township, Blue Earth County	278	268	245	91.4	23	2.60	2.70	10	2	1.1	1.2	-
Garfield city, Douglas County	121	111	98	88.3	13	2.37	3.77	10	2	2.6	3.0	-
Garfield township, Lac qui Parle County	73	65	52	80.0	13	3.08	2.08	8	4	1.5	-	7.1
Garfield township, Polk County	167	149	135	90.6	14	2.66	2.29	18	8	4.5	4.3	6.7
Garnes township, Red Lake County	80	70	58	82.9	12	2.62	1.83	10	3	2.8	3.3	-
Garrison city, Crow Wing County	191	113	87	77.0	26	1.92	1.77	78	73	0.9	-	3.7
Garrison township, Crow Wing County	781	355	332	93.5	23	2.25	2.13	426	416	0.3	0.3	-
Garvin city, Lyon County	68	57	46	80.7	11	2.89	2.36	11	-	6.6	4.2	15.4
Gary city, Norman County	93	83	77	92.8	6	2.57	2.33	10	1	4.6	3.8	14.3
Gaylord city, Sibley County	930	897	647	72.1	250	2.53	2.25	33	4	2.4	1.5	4.6
Gem Lake city, Ramsey County	145	139	130	93.5	9	2.99	3.33	6	2	2.1	0.8	18.2
Geneva city, Freeborn County	186	184	160	87.0	24	2.54	1.50	2	-	1.1	-	7.7
Geneva township, Freeborn County	168	156	140	89.7	16	2.83	2.69	12	4	1.9	1.4	5.9
Gennessee township, Kandiyohi County	182	164	154	93.9	10	2.80	2.70	18	10	2.4	1.9	9.1
Genola city, Morrison County	27	27	21	77.8	6	2.86	1.83	-	-	-	-	-
Gentilly township, Polk County	118	115	105	91.3	10	2.82	2.30	3	-	-	-	-
Georgetown city, Clay County	56	50	45	90.0	5	2.42	3.20	6	-	3.8	4.3	-
Georgetown township, Clay County	71	69	64	92.8	5	2.70	3.00	2	-	-	-	-
Germania township, Todd County	151	134	125	93.3	9	3.58	3.00	17	7	3.6	2.3	18.2
Germantown township, Cottonwood County	92	80	71	88.8	9	2.85	2.44	12	1	7.0	7.8	-
Gervais township, Red Lake County	101	95	86	90.5	9	2.71	1.89	6	3	-	-	-
Getty township, Stearns County	119	116	107	92.2	9	3.60	2.22	3	1	0.9	-	10.0
Gheen UT, St. Louis County	26	13	13	100.0	-	1.92	-	13	9	13.3	13.3	(X)
Ghent city, Lyon County	131	128	107	83.6	21	2.60	1.76	3	-	1.5	-	8.7

Table 12. **Housing Occupancy and Tenure: 2000**—Con.

[For information on confidentiality protection, nonsampling error, and definitions, see text]

State County Place and County Subdivision	Total housing units	Occupied housing units: Total	Owner occupied: Number	Owner occupied: Percent of occupied housing units	Renter occupied	Average household size: Owner-occupied units	Average household size: Renter-occupied units	Vacant housing units: Total	For seasonal, recreational, or occasional use	Vacancy rate: Available housing	Vacancy rate: Home-owner	Vacancy rate: Rental
PLACE AND COUNTY SUBDIVISION—Con.												
Gibbon city, Sibley County	378	364	295	81.0	69	2.23	2.16	14	-	1.9	1.0	5.5
Gilbert city, St. Louis County	900	842	684	81.2	158	2.30	1.73	58	9	1.8	1.3	3.7
Gilchrist township, Pope County	269	99	93	93.9	6	2.40	2.67	170	161	-	-	-
Gillford township, Wabasha County	195	190	158	83.2	32	3.11	2.78	5	1	1.0	1.3	-
Gilman city, Benton County	87	85	67	78.8	18	2.72	1.83	2	-	-	-	-
Gilmanton township, Benton County	277	266	251	94.4	15	2.94	2.07	11	1	0.4	0.4	-
Girard township, Otter Tail County	876	293	282	96.2	11	2.41	1.55	583	545	6.1	1.7	56.0
Glasgow township, Wabasha County	113	103	93	90.3	10	2.95	2.40	10	1	2.8	1.1	16.7
Glen township, Aitkin County	563	207	194	93.7	13	2.15	1.92	356	335	1.4	1.0	7.1
Glencoe city, McLeod County	2 169	2 103	1 628	77.4	475	2.71	1.92	66	1	2.2	0.9	6.5
Glencoe township, McLeod County	213	205	183	89.3	22	2.78	2.59	8	1	1.0	1.1	-
Glendorado township, Benton County	264	251	235	93.6	16	3.17	2.50	13	2	0.4	-	5.9
Glenville city, Freeborn County	312	295	240	81.4	55	2.60	1.75	17	1	1.7	0.8	5.2
Glenwood city, Pope County	1 202	1 131	732	64.7	399	2.34	1.67	71	15	2.6	1.9	3.9
Glenwood township, Pope County	639	408	370	90.7	38	2.42	2.89	231	218	0.7	0.8	-
Glyndon city, Clay County	403	359	307	85.5	52	3.03	2.27	44	2	6.5	2.8	23.5
Glyndon township, Clay County	114	97	89	91.8	8	2.88	3.13	17	2	3.0	3.3	-
Gnesen township, St. Louis County	689	582	554	95.2	28	2.53	2.36	107	93	0.7	0.4	6.7
Godfrey township, Polk County	291	124	109	87.9	15	2.71	2.13	167	154	3.9	3.5	6.3
Golden Valley city, Hennepin County	8 589	8 449	6 885	81.5	1 564	2.44	1.75	140	30	0.7	0.5	1.5
Golden Valley township, Roseau County	99	74	70	94.6	4	2.57	2.50	25	16	1.3	1.4	-
Gonvick city, Clearwater County	154	137	107	78.1	30	2.20	1.97	17	3	2.8	0.9	9.1
Good Hope township, Itasca County	106	35	35	100.0	-	2.26	-	71	67	2.8	2.8	(X)
Good Hope township, Norman County	28	18	15	83.3	3	2.27	3.33	10	-	18.2	21.1	-
Goodhue city, Goodhue County	298	293	240	81.9	53	2.76	2.17	5	1	0.7	0.8	-
Goodhue township, Goodhue County	177	173	142	82.1	31	3.23	2.32	4	-	0.6	0.7	-
Goodland township, Itasca County	348	210	201	95.7	9	2.39	1.67	138	75	5.8	6.1	-
Goodridge city, Pennington County	53	47	34	72.3	13	2.24	1.69	6	-	2.1	-	7.1
Goodridge township, Pennington County	27	23	23	100.0	-	2.35	-	4	-	8.0	4.2	100.0
Good Thunder city, Blue Earth County	233	217	182	83.9	35	2.82	2.23	16	1	5.2	2.2	18.6
Goodview city, Winona County	1 419	1 375	1 066	77.5	309	2.60	1.94	44	-	2.4	0.7	7.8
Goose Prairie township, Clay County	69	64	59	92.2	5	3.10	3.20	5	1	3.0	3.3	-
Gordon township, Todd County	345	214	193	90.2	21	2.58	2.24	131	118	3.6	4.0	-
Gorman township, Otter Tail County	244	150	133	88.7	17	2.62	2.88	94	77	0.7	0.7	-
Gorton township, Grant County	33	27	26	96.3	1	2.38	2.00	6	1	-	-	-
Gould township, Cass County	196	95	65	68.4	30	2.49	2.90	101	92	4.0	5.8	-
Grace township, Chippewa County	55	50	42	84.0	8	2.60	3.13	5	-	7.4	6.7	11.1
Graceville city, Big Stone County	283	257	212	82.5	45	2.30	1.44	26	3	6.2	1.9	22.4
Graceville township, Big Stone County	62	54	40	74.1	14	3.55	4.50	8	2	5.3	7.0	-
Grafton township, Sibley County	100	89	76	85.4	13	2.83	3.38	11	2	1.1	-	7.1
Graham township, Benton County	176	169	155	91.7	14	3.45	2.29	7	-	-	-	-
Graham Lakes township, Nobles County	93	86	73	84.9	13	2.77	3.77	7	1	2.3	2.7	-
Granada city, Martin County	136	131	113	86.3	18	2.40	2.56	5	-	1.5	0.9	5.3
Granby township, Nicollet County	95	91	84	92.3	7	2.86	2.71	4	-	1.1	-	12.5
Grand Forks township, Polk County	84	81	77	95.1	4	2.78	4.25	3	-	1.2	1.3	-
Grand Lake township, St. Louis County	1 081	919	882	96.0	37	2.69	1.95	162	135	1.1	0.6	11.9
Grand Marais city, Cook County	722	645	414	64.2	231	2.26	1.55	77	44	3.9	1.9	7.2
Grand Meadow city, Mower County	407	395	315	79.7	80	2.47	1.59	12	-	1.3	0.9	2.4
Grand Meadow township, Mower County	118	109	99	90.8	10	3.19	2.80	9	-	2.7	2.0	9.1
Grand Plain township, Marshall County	29	22	22	100.0	-	2.50	-	7	7	-	-	(X)
Grand Portage UT, Cook County	286	247	165	66.8	82	2.38	2.00	39	27	2.4	2.4	2.4
Grand Prairie township, Nobles County	90	82	68	82.9	14	2.82	2.50	8	1	1.2	1.4	-
Grand Rapids city, Itasca County	3 621	3 446	2 067	60.0	1 379	2.40	1.77	175	33	2.1	1.6	3.0
Grand Rapids township, Itasca County	5 134	4 884	3 314	67.9	1 570	2.52	1.83	250	58	2.1	1.6	3.1
Grandview township, Lyon County	104	100	80	80.0	20	3.30	2.65	4	3	-	-	-
Grange township, Pipestone County	92	86	70	81.4	16	2.70	3.44	6	-	1.1	1.4	-
Granite township, Morrison County	144	142	135	95.1	7	3.41	2.86	2	1	-	-	-
Granite Falls township, Chippewa County	95	88	81	92.0	7	2.56	2.14	7	2	2.2	2.4	-
Granite Falls city	1 472	1 344	941	70.0	403	2.42	1.81	128	13	5.6	1.6	13.9
Chippewa County (part)	514	464	289	62.3	175	2.52	1.82	50	8	6.3	1.4	13.4
Yellow Medicine County (part)	958	880	652	74.1	228	2.38	1.80	78	5	5.3	1.7	14.3
Granite Ledge township, Benton County	233	229	217	94.8	12	3.02	2.50	4	1	0.9	0.9	-
Granite Rock township, Redwood County	87	78	59	75.6	19	3.15	2.89	9	1	1.3	1.7	-
Grant city, Washington County	1 399	1 374	1 336	97.2	38	2.95	2.08	25	6	0.2	0.2	-
Grant Valley township, Beltrami County	552	526	457	86.9	69	2.79	2.52	26	10	0.9	1.1	-
Granville township, Kittson County	44	39	38	97.4	1	2.71	1.00	5	1	2.5	2.6	-
Grass Lake township, Kanabec County	357	340	313	92.1	27	2.76	2.41	17	4	0.6	0.6	-
Grasston city, Kanabec County	46	42	38	90.5	4	2.37	3.75	4	1	-	-	-
Grattan township, Itasca County	30	16	14	87.5	2	2.79	2.50	14	14	-	-	-
Gray township, Pipestone County	92	85	80	94.1	5	2.81	1.80	7	2	2.3	-	28.6
Great Bend township, Cottonwood County	140	125	107	85.6	18	2.63	2.50	15	2	2.3	2.7	-
Great Scott township, St. Louis County	275	242	232	95.9	10	2.55	2.90	33	24	2.4	2.5	-
Greenbush township, Mille Lacs County	406	391	370	94.6	21	2.91	2.71	15	1	0.8	0.5	4.5
Greenbush city, Roseau County	348	317	251	79.2	66	2.45	1.62	31	1	7.6	4.2	18.5
Greenfield city, Hennepin County	824	817	720	88.1	97	3.24	2.20	7	-	0.2	0.1	1.0
Greenfield township, Wabasha County	720	516	480	93.0	36	2.43	2.42	204	82	5.1	5.3	2.7
Green Isle city, Sibley County	141	136	119	87.5	17	2.51	2.06	5	-	1.4	1.7	-
Green Isle township, Sibley County	212	206	179	86.9	27	2.77	2.22	6	2	1.9	2.2	-
Green Lake township, Kandiyohi County	696	551	521	94.6	30	2.70	2.20	145	128	1.3	1.1	3.2
Greenleaf township, Meeker County	478	298	272	91.3	26	2.47	2.12	180	168	0.7	0.7	-
Green Meadow township, Norman County	49	42	38	90.5	4	2.66	3.25	7	-	6.7	7.3	-
Green Prairie township, Morrison County	262	244	235	96.3	9	2.74	2.44	18	12	0.4	0.4	-
Greenvale township, Dakota County	232	227	207	91.2	20	3.00	3.10	5	-	0.4	0.5	-
Green Valley township, Becker County	165	124	117	94.4	7	2.89	1.14	41	35	2.4	2.5	-
Greenwald city, Stearns County	89	85	78	91.8	7	2.29	3.14	4	-	3.4	-	30.0
Greenway township, Itasca County	957	845	720	85.2	125	2.38	2.38	112	64	2.3	1.1	8.8

Table 12. **Housing Occupancy and Tenure: 2000**—Con.

[For information on confidentiality protection, nonsampling error, and definitions, see text]

State County Place and County Subdivision	Total housing units	Occupied housing units: Total	Occupied housing units: Owner occupied: Number	Occupied housing units: Owner occupied: Percent of occupied housing units	Occupied housing units: Renter occupied	Occupied housing units: Average household size: Owner-occupied units	Occupied housing units: Average household size: Renter-occupied units	Vacant housing units: Total	Vacant housing units: For seasonal, recreational, or occasional use	Vacant housing units: Vacancy rate: Available housing	Vacant housing units: Vacancy rate: Home-owner	Vacant housing units: Vacancy rate: Rental
PLACE AND COUNTY SUBDIVISION—Con.												
Greenwood township, Clearwater County	44	35	32	91.4	3	2.72	3.00	9	2	2.8	3.0	-
Greenwood city, Hennepin County	297	285	259	90.9	26	2.64	1.77	12	8	0.7	0.4	3.7
Greenwood township, St. Louis County	1 611	423	397	93.9	26	2.10	2.73	1 188	1 139	3.0	2.7	7.1
Gregory township, Mahnomen County	42	36	34	94.4	2	2.68	3.00	6	4	-	-	-
Grey Cloud Island township, Washington County	123	117	103	88.0	14	2.64	2.50	6	2	1.7	1.9	-
Grey Eagle city, Todd County	164	151	113	74.8	38	2.50	1.39	13	4	2.6	2.6	2.6
Grey Eagle township, Todd County	576	257	241	93.8	16	2.58	2.56	319	306	1.9	2.0	-
Grimstad township, Roseau County	89	76	71	93.4	5	2.52	2.20	13	4	5.0	5.3	-
Grove township, Stearns County	160	158	145	91.8	13	3.26	2.46	2	1	0.6	0.7	-
Grove City city, Meeker County	271	257	175	68.1	82	2.50	2.07	14	2	3.7	2.8	5.7
Grove Lake township, Pope County	154	102	94	92.2	8	2.62	2.75	52	46	3.8	3.1	11.1
Grove Park-Tilden township, Polk County	204	119	108	90.8	11	2.60	2.73	85	72	1.7	1.8	-
Grygla city, Marshall County	128	115	78	67.8	37	2.32	1.27	13	-	6.5	4.9	9.8
Gudrid township, Lake of the Woods County	122	91	86	94.5	5	2.53	3.40	31	28	-	-	-
Gully city, Polk County	66	52	44	84.6	8	2.20	1.13	14	6	5.5	6.4	-
Gully township, Polk County	49	39	37	94.9	2	2.46	4.00	10	4	2.5	2.6	-
Guthrie township, Hubbard County	170	160	150	93.8	10	2.68	3.40	10	6	0.6	0.7	-
Hackensack city, Cass County	187	132	87	65.9	45	2.34	1.80	55	36	4.3	3.3	6.3
Hadley city, Murray County	38	36	33	91.7	3	2.30	1.67	2	-	-	-	-
Hagali township, Beltrami County	187	121	118	97.5	3	2.61	2.00	66	51	0.8	0.8	-
Hagen township, Clay County	72	56	49	87.5	7	2.88	1.71	16	1	5.1	5.8	-
Halden township, St. Louis County	74	58	56	96.6	2	2.71	1.00	16	11	3.3	3.4	-
Hale township, McLeod County	343	335	302	90.1	33	2.88	2.61	8	1	0.6	0.3	2.9
Hallock city, Kittson County	586	485	394	81.2	91	2.40	1.84	101	8	7.6	3.9	20.9
Hallock township, Kittson County	42	34	32	94.1	2	3.19	3.00	8	-	2.9	3.0	-
Halma city, Kittson County	38	32	30	93.8	2	2.33	4.00	6	4	-	-	-
Halstad city, Norman County	295	249	181	72.7	68	2.53	1.54	46	1	11.4	1.6	29.9
Halstad township, Norman County	69	55	47	85.5	8	2.77	1.50	14	1	3.5	4.1	-
Hamburg city, Carver County	209	206	168	81.6	38	2.78	1.87	3	1	0.5	-	2.6
Hamden township, Becker County	86	81	76	93.8	5	2.76	2.00	5	1	-	-	-
Ham Lake city, Anoka County	4 208	4 139	3 917	94.6	222	3.11	2.28	69	20	0.6	0.6	1.8
Hamlin township, Lac qui Parle County	84	69	67	97.1	2	2.70	2.00	15	2	2.8	2.9	-
Hammer township, Yellow Medicine County	93	86	78	90.7	8	2.69	2.88	7	-	3.4	1.3	20.0
Hammond township, Polk County	19	19	15	78.9	4	3.00	3.00	-	-	-	-	-
Hammond city, Wabasha County	84	77	54	70.1	23	2.65	2.39	7	-	6.1	1.8	14.8
Hampden township, Kittson County	26	21	17	81.0	4	2.29	3.00	5	-	4.5	5.6	-
Hampton city, Dakota County	159	156	132	84.6	24	2.90	2.13	3	-	-	-	-
Hampton township, Dakota County	322	320	288	90.0	32	3.11	2.81	2	-	-	-	-
Hamre township, Beltrami County	20	9	6	66.7	3	1.83	1.33	11	11	-	-	-
Hancock township, Carver County	125	121	108	89.3	13	3.13	2.23	4	-	-	-	-
Hancock city, Stevens County	325	294	229	77.9	65	2.48	1.86	31	3	5.8	2.1	16.7
Hangaard township, Clearwater County	7	4	3	75.0	1	2.33	1.00	3	-	-	-	-
Hanley Falls city, Yellow Medicine County	123	115	90	78.3	25	2.90	2.48	8	-	5.0	4.3	7.4
Hanover city	456	440	409	93.0	31	3.17	1.94	16	-	2.7	2.9	-
Hennepin County (part)	116	113	108	95.6	5	3.00	1.60	3	-	-	-	-
Wright County (part)	340	327	301	92.0	26	3.23	2.00	13	-	3.5	3.8	-
Hanska city, Brown County	196	187	158	84.5	29	2.53	1.48	9	-	3.1	2.5	6.5
Hansonville township, Lincoln County	57	44	38	86.4	6	2.79	2.67	13	1	-	-	-
Hantho township, Lac qui Parle County	63	54	46	85.2	8	2.91	2.50	9	5	3.6	4.2	-
Harding city, Morrison County	43	40	33	82.5	7	2.15	4.86	3	3	-	-	-
Hardwick city, Rock County	104	96	80	83.3	16	2.49	1.44	8	1	1.0	1.2	-
Harmony city, Fillmore County	500	477	377	79.0	100	2.28	1.72	23	1	3.4	1.6	9.9
Harmony township, Fillmore County	136	125	112	89.6	13	3.13	3.54	11	2	2.3	1.8	7.1
Harris city, Chisago County	393	377	340	90.2	37	3.05	2.30	16	7	1.0	0.9	2.6
Harris township, Itasca County	1 516	1 290	1 194	92.6	96	2.61	2.15	226	183	0.6	0.5	2.0
Harrison township, Kandiyohi County	479	259	242	93.4	17	2.55	2.82	220	211	1.1	1.2	-
Hart township, Winona County	116	109	85	78.0	24	2.72	2.92	7	1	2.7	1.2	7.7
Hartford township, Todd County	225	215	201	93.5	14	3.08	4.14	10	5	0.9	1.0	-
Hart Lake township, Hubbard County	233	165	138	83.6	27	2.83	2.78	68	60	0.6	-	3.6
Hartland city, Freeborn County	144	134	110	82.1	24	2.28	1.54	10	-	5.6	6.8	-
Hartland township, Freeborn County	120	112	102	91.1	10	2.72	2.10	8	1	1.8	1.0	9.1
Harvey township, Meeker County	149	143	131	91.6	12	3.18	2.33	6	1	0.7	0.8	-
Hassan township, Hennepin County	788	778	760	97.7	18	3.18	2.56	10	1	0.4	0.3	5.3
Hassan Valley township, McLeod County	298	286	269	94.1	17	2.82	3.00	12	1	-	-	-
Hastings city	6 758	6 642	5 095	76.7	1 547	2.82	2.06	116	16	0.8	0.4	2.1
Dakota County (part)	6 756	6 640	5 094	76.7	1 546	2.82	2.06	116	16	0.8	0.4	2.1
Washington County (part)	2	2	1	50.0	1	2.00	1.00	-	-	-	-	-
Hatfield city, Pipestone County	25	22	18	81.8	4	2.00	2.75	3	-	12.0	14.3	-
Haugen township, Aitkin County	198	73	67	91.8	6	2.24	2.17	125	117	1.4	1.5	-
Havana township, Steele County	229	224	201	89.7	23	2.79	2.00	5	-	-	-	-
Havelock township, Chippewa County	76	71	61	85.9	10	2.72	2.30	5	-	1.4	1.6	-
Haven township, Sherburne County	675	666	639	95.9	27	3.03	3.07	9	2	0.4	0.3	3.6
Haverhill township, Olmsted County	543	531	487	91.7	44	3.00	2.25	12	2	0.4	0.2	2.2
Hawk Creek township, Renville County	99	83	69	83.1	14	2.74	2.71	16	3	3.5	1.4	12.5
Hawley city, Clay County	787	744	538	72.3	206	2.71	1.79	43	-	4.0	1.8	9.3
Hawley township, Clay County	153	147	142	96.6	5	3.08	4.20	6	1	0.7	0.7	-
Hay Brook township, Kanabec County	136	80	80	100.0	-	2.73	-	56	51	1.2	1.2	(X)
Hay Creek township, Goodhue County	289	280	258	92.1	22	3.15	2.27	9	3	0.4	0.4	-
Hayes township, Swift County	93	85	70	82.4	15	2.59	2.67	8	3	1.2	-	6.3
Hayfield city, Dodge County	519	496	394	79.4	102	2.65	1.91	23	-	2.7	1.7	6.4
Hayfield township, Dodge County	140	137	124	90.5	13	3.31	2.62	3	-	0.7	-	7.1
Hay Lake UT, St. Louis County	42	40	40	100.0	-	2.45	-	2	-	2.4	2.4	(X)
Hayland township, Mille Lacs County	215	177	170	96.0	7	2.79	2.14	38	26	2.2	1.2	22.2
Hayward city, Freeborn County	116	111	92	82.9	19	2.38	1.58	5	-	2.6	1.1	9.5
Hayward township, Freeborn County	166	161	135	83.9	26	2.70	2.38	5	-	1.8	2.2	-

Table 12. **Housing Occupancy and Tenure: 2000**—Con.

[For information on confidentiality protection, nonsampling error, and definitions, see text]

State County Place and County Subdivision	Total housing units	Occupied housing units: Total	Owner occupied: Number	Owner occupied: Percent of occupied housing units	Renter occupied	Average household size: Owner-occupied units	Average household size: Renter-occupied units	Vacant housing units: Total	For seasonal, recreational, or occasional use	Vacancy rate: Available housing	Vacancy rate: Home-owner	Vacancy rate: Rental
PLACE AND COUNTY SUBDIVISION—Con.												
Hazel Run city, Yellow Medicine County	31	27	21	77.8	6	2.62	1.50	4	-	3.6	4.5	-
Hazel Run township, Yellow Medicine County	78	72	60	83.3	12	2.70	2.67	6	-	2.7	3.2	-
Hazelton township, Aitkin County	850	345	307	89.0	38	2.08	1.92	505	481	1.4	0.6	7.3
Hazelton township, Kittson County	56	43	39	90.7	4	2.28	2.50	13	6	2.3	2.5	-
Hector city, Renville County	532	509	434	85.3	75	2.33	2.05	23	1	1.2	0.7	3.8
Hector township, Renville County	118	101	91	90.1	10	2.55	1.60	17	1	4.7	1.1	28.6
Hegbert township, Swift County	56	45	38	84.4	7	2.53	3.14	11	5	2.2	2.6	-
Hegne township, Norman County	33	23	16	69.6	7	2.38	1.43	10	1	-	-	-
Heidelberg city, Le Sueur County	27	25	23	92.0	2	2.91	2.50	2	-	-	-	-
Heier township, Mahnomen County	67	56	48	85.7	8	2.81	2.38	11	6	1.8	-	11.1
Height of Land township, Becker County	385	244	231	94.7	13	2.64	2.23	141	134	-	-	-
Heikkala Lake UT, St. Louis County	225	130	124	95.4	6	2.46	2.83	95	88	0.8	0.8	-
Helen township, McLeod County	300	295	278	94.2	17	2.86	2.41	5	-	0.7	0.7	-
Helena township, Scott County	463	450	433	96.2	17	3.18	2.59	13	10	0.4	0.2	5.6
Helga township, Hubbard County	430	384	368	95.8	16	2.92	2.25	46	30	1.0	1.1	-
Helgeland township, Polk County	20	18	17	94.4	1	2.71	6.00	2	-	10.0	10.5	-
Henderson city, Sibley County	367	352	277	78.7	75	2.76	1.95	15	2	1.1	0.4	3.8
Henderson township, Sibley County	235	230	185	80.4	45	3.14	2.24	5	-	0.4	0.5	-
Hendricks city, Lincoln County	360	308	241	78.2	67	2.17	1.72	52	16	4.6	4.0	6.9
Hendricks township, Lincoln County	124	86	73	84.9	13	2.64	2.08	38	30	2.3	2.7	-
Hendrickson township, Hubbard County	117	90	86	95.6	4	2.56	2.25	27	25	1.1	1.1	-
Hendrum city, Norman County	139	120	97	80.8	23	2.76	2.04	19	4	6.3	4.0	14.8
Hendrum township, Norman County	54	46	42	91.3	4	2.64	1.75	8	-	2.1	2.3	-
Henning city, Otter Tail County	406	366	245	66.9	121	2.14	1.55	40	8	4.7	3.9	6.2
Henning township, Otter Tail County	175	140	127	90.7	13	2.68	2.54	35	23	0.7	0.8	-
Henrietta township, Hubbard County	913	607	536	88.3	71	2.63	2.46	306	278	2.3	1.7	6.6
Henriette city, Pine County	38	37	32	86.5	5	2.72	2.80	1	-	-	-	-
Henryville township, Renville County	96	86	73	84.9	13	2.71	2.92	10	-	1.1	1.4	-
Hereim township, Roseau County	105	99	94	94.9	5	2.56	1.40	6	-	2.9	2.1	16.7
Herman city, Grant County	237	203	171	84.2	32	2.28	1.84	34	4	6.9	1.7	27.3
Hermantown city, St. Louis County	2 822	2 726	2 233	81.9	493	2.80	2.11	96	8	1.7	0.5	7.0
Heron Lake city, Jackson County	322	285	233	81.8	52	2.59	2.17	37	3	5.0	1.3	18.8
Heron Lake township, Jackson County	152	146	130	89.0	16	2.77	2.56	6	-	1.4	0.8	5.9
Hersey township, Nobles County	87	83	66	79.5	17	3.03	3.35	4	-	2.4	2.9	-
Hewitt city, Todd County	122	109	97	89.0	12	2.54	1.42	13	6	2.7	2.0	7.7
Hibbing city, St. Louis County	8 037	7 439	5 570	74.9	1 869	2.42	1.73	598	93	4.0	1.3	11.1
Hickory township, Pennington County	47	34	27	79.4	7	2.56	2.00	13	7	2.9	3.6	-
Higdem township, Polk County	38	37	32	86.5	5	2.66	2.80	1	1	-	-	-
High Forest township, Olmsted County	384	377	335	88.9	42	2.88	2.88	7	2	0.5	0.6	-
Highland township, Wabasha County	155	147	120	81.6	27	3.34	2.59	8	1	0.7	0.8	-
Highland Grove township, Clay County	112	104	100	96.2	4	2.89	3.75	8	3	-	-	-
Highlanding township, Pennington County	80	69	58	84.1	11	2.81	2.64	11	3	1.4	1.7	-
Highwater township, Cottonwood County	74	66	57	86.4	9	2.53	2.78	8	2	4.3	3.4	10.0
Hill township, Kittson County	10	7	6	85.7	1	2.67	2.00	3	-	12.5	14.3	-
Hill City city, Aitkin County	391	213	151	70.9	62	2.42	1.84	178	109	19.6	2.6	43.6
Hill Lake township, Aitkin County	296	167	152	91.0	15	2.70	2.47	129	115	1.2	1.3	-
Hillman township, Kanabec County	215	165	153	92.7	12	2.31	2.50	50	41	-	-	-
Hillman city, Morrison County	20	14	14	100.0	-	2.07	-	6	2	-	-	(X)
Hillman township, Morrison County	56	52	49	94.2	3	3.18	2.67	4	3	-	-	-
Hill River township, Polk County	80	67	59	88.1	8	2.49	1.88	13	2	5.6	4.8	11.1
Hills city, Rock County	244	230	192	83.5	38	2.31	1.87	14	2	3.8	3.5	5.0
Hillsdale township, Winona County	385	367	307	83.7	60	2.57	2.58	18	2	2.1	2.2	1.6
Hilltop city, Anoka County	426	400	265	66.3	135	1.90	1.87	26	-	5.7	2.9	10.6
Hinckley city, Pine County	614	551	324	58.8	227	2.47	2.12	63	27	4.7	3.0	7.0
Hinckley township, Pine County	345	297	262	88.2	35	2.84	2.17	48	28	2.0	0.8	10.3
Hines township, Beltrami County	312	244	230	94.3	14	2.76	2.86	68	56	2.4	1.7	12.5
Hiram township, Cass County	630	157	152	96.8	5	2.15	1.40	473	457	4.3	4.4	-
Hitterdal city, Clay County	102	86	75	87.2	11	2.37	2.09	16	1	8.5	5.1	26.7
Hobart township, Otter Tail County	637	291	256	88.0	35	2.58	1.97	346	329	3.3	0.8	18.6
Hodges township, Stevens County	93	86	74	86.0	12	3.12	2.75	7	1	2.3	2.6	-
Hoff township, Pope County	65	61	53	86.9	8	3.13	3.63	4	2	3.2	3.6	-
Hoffman city, Grant County	307	274	206	75.2	68	2.43	1.71	33	1	7.7	2.4	20.9
Hokah city, Houston County	278	271	184	67.9	87	2.56	1.64	7	-	1.8	2.1	1.1
Hokah township, Houston County	196	189	171	90.5	18	2.89	2.83	7	1	0.5	0.6	-
Holden township, Goodhue County	147	146	121	82.9	25	3.16	3.00	1	-	0.7	0.8	-
Holding township, Stearns County	393	361	345	95.6	16	3.15	2.25	32	25	-	-	-
Holdingford city, Stearns County	297	286	231	80.8	55	2.60	2.31	11	1	1.7	0.4	6.8
Holland township, Kandiyohi County	122	120	106	88.3	14	3.07	3.14	2	-	0.8	0.9	-
Holland city, Pipestone County	112	103	84	81.6	19	2.10	2.05	9	-	4.6	3.4	9.5
Hollandale city, Freeborn County	137	131	98	74.8	33	2.29	2.06	6	1	2.2	2.0	2.9
Holloway city, Swift County	59	54	43	79.6	11	2.28	1.27	5	1	3.6	2.3	8.3
Holly township, Murray County	62	59	44	74.6	15	2.82	3.20	3	-	-	-	-
Hollywood township, Carver County	382	371	323	87.1	48	3.02	2.65	11	1	0.8	0.9	-
Holmes City township, Douglas County	425	278	252	90.6	26	2.73	1.92	147	137	1.4	1.6	-
Holmesville township, Becker County	295	179	171	95.5	8	2.56	2.38	116	108	0.6	0.6	-
Holst township, Clearwater County	151	130	120	92.3	10	2.43	2.50	21	7	1.5	1.6	-
Holt township, Fillmore County	136	118	102	86.4	16	2.57	2.81	18	14	3.3	3.8	-
Holt city, Marshall County	41	36	34	94.4	2	2.53	1.50	5	-	5.3	2.9	33.3
Holt township, Marshall County	68	61	57	93.4	4	2.46	1.75	7	3	-	-	-
Holy Cross township, Clay County	59	47	44	93.6	3	2.80	2.00	12	-	6.0	4.3	25.0
Holyoke township, Carlton County	140	82	73	89.0	9	2.27	1.44	58	45	5.7	6.4	-
Home township, Brown County	237	227	196	86.3	31	2.96	2.81	10	1	1.3	0.5	6.1
Home Brook township, Cass County	84	72	69	95.8	3	2.64	2.00	12	6	1.4	1.4	-
Home Lake township, Norman County	69	66	59	89.4	7	2.83	2.43	3	-	1.5	1.7	-
Homer township, Winona County	571	534	476	89.1	58	2.76	2.74	37	17	1.3	0.4	7.9
Homestead township, Otter Tail County	149	129	116	89.9	13	2.91	2.54	20	14	0.8	0.9	-
Honner township, Redwood County	30	29	27	93.1	2	2.85	1.50	1	-	-	-	-

Table 12. **Housing Occupancy and Tenure: 2000**—Con.

[For information on confidentiality protection, nonsampling error, and definitions, see text]

State County Place and County Subdivision	Total housing units	Occupied housing units						Vacant housing units				
		Total	Owner occupied		Renter occupied	Average household size		Total	For seasonal, recreational, or occasional use	Vacancy rate		
			Number	Percent of occupied housing units		Owner-occupied units	Renter-occupied units			Available housing	Home-owner	Rental
PLACE AND COUNTY SUBDIVISION—Con.												
Hope township, Lincoln County	117	109	96	88.1	13	2.74	2.23	8	-	-	-	-
Hopkins city, Hennepin County	8 390	8 224	3 120	37.9	5 104	2.37	1.83	166	25	1.0	0.7	1.3
Hornet township, Beltrami County	106	80	76	95.0	4	2.89	1.75	26	22	-	-	-
Horton township, Stevens County	68	63	49	77.8	14	3.33	3.36	5	2	3.1	2.0	6.7
Houston city, Houston County	459	434	297	68.4	137	2.29	1.98	25	4	2.7	2.9	2.1
Houston township, Houston County	177	162	138	85.2	24	2.66	2.96	15	5	2.4	1.4	7.7
Howard Lake city, Wright County	759	735	524	71.3	211	2.77	1.90	24	6	2.0	0.6	5.4
Hoyt Lakes city, St. Louis County	995	916	840	91.7	76	2.30	1.92	79	12	5.7	0.6	39.7
Hubbard township, Hubbard County	744	311	288	92.6	23	2.51	2.74	433	413	1.0	0.7	4.2
Hubbard township, Polk County	43	38	31	81.6	7	2.35	1.43	5	2	-	-	-
Hudson township, Douglas County	340	267	243	91.0	24	2.64	1.83	73	61	1.5	1.6	-
Hugo city, Washington County	2 174	2 125	2 015	94.8	110	3.05	1.90	49	5	1.3	1.1	4.3
Humboldt township, Clay County	84	82	76	92.7	6	2.96	2.33	2	-	-	-	-
Humboldt city, Kittson County	38	25	20	80.0	5	2.45	2.40	13	1	7.4	9.1	-
Hunter township, Jackson County	113	99	91	91.9	8	2.51	3.75	14	-	2.0	1.1	11.1
Huntersville township, Wadena County	84	51	48	94.1	3	2.58	1.33	33	28	3.8	4.0	-
Huntly township, Marshall County	49	32	29	90.6	3	2.24	1.00	17	11	-	-	-
Huntsville township, Polk County	200	182	167	91.8	15	3.23	3.13	18	-	3.2	2.9	6.3
Hush Lake UT, St. Louis County	4	2	2	100.0	-	1.50	-	2	1	-	-	(X)
Huss township, Roseau County	66	57	52	91.2	5	2.52	2.80	9	5	3.4	3.7	-
Hutchinson city, McLeod County	5 667	5 333	3 691	69.2	1 642	2.66	1.85	334	18	4.6	2.2	9.6
Hutchinson township, McLeod County	412	401	381	95.0	20	2.81	2.50	11	3	0.2	-	4.8
Hyde Park township, Wabasha County	111	104	87	83.7	17	2.80	1.82	7	4	-	-	-
Ida township, Douglas County	838	422	396	93.8	26	2.52	2.35	416	394	1.4	1.2	3.7
Ideal township, Crow Wing County	1 416	435	407	93.6	28	2.18	2.18	981	969	0.7	0.7	-
Idun township, Aitkin County	195	95	91	95.8	4	2.48	2.25	100	92	1.0	1.1	-
Ihlen city, Pipestone County	44	43	36	83.7	7	2.64	1.71	1	1	-	-	-
Independence city, Hennepin County	1 115	1 088	1 033	94.9	55	3.01	2.27	27	11	0.2	0.2	-
Indian Lake township, Nobles County	96	94	80	85.1	14	2.65	3.36	2	-	-	-	-
Industrial township, St. Louis County	274	238	211	88.7	27	2.66	2.44	36	27	0.8	0.9	-
Inguadona township, Cass County	213	86	83	96.5	3	2.20	2.33	127	110	7.5	7.8	-
Inman township, Otter Tail County	133	117	103	88.0	14	3.04	2.79	16	5	4.1	3.7	6.7
International Falls city, Koochiching County	3 264	2 959	2 081	70.3	878	2.37	1.80	305	34	5.4	2.7	11.2
Inver Grove Heights city, Dakota County	11 457	11 257	8 724	77.5	2 533	2.72	2.27	200	20	0.9	0.6	2.2
Iona city, Murray County	91	80	72	90.0	8	2.13	2.50	11	-	1.2	1.4	-
Iona township, Murray County	75	67	60	89.6	7	2.88	3.14	8	-	4.3	3.2	12.5
Iona township, Todd County	155	140	123	87.9	17	3.05	2.41	15	5	0.7	0.8	-
Iosco township, Waseca County	249	221	208	94.1	13	2.74	2.23	28	20	1.8	1.4	7.1
Irondale township, Crow Wing County	542	430	393	91.4	37	2.64	2.03	112	89	0.9	0.8	2.6
Iron Junction city, St. Louis County	44	44	42	95.5	2	2.17	1.00	-	-	-	-	-
Iron Range township, Itasca County	314	258	222	86.0	36	2.63	1.89	56	38	1.5	0.9	5.3
Ironton city, Crow Wing County	263	231	167	72.3	64	2.32	1.72	32	13	3.8	1.2	9.9
Irving township, Kandiyohi County	559	310	284	91.6	26	2.58	2.08	249	236	1.3	1.4	-
Isanti city, Isanti County	834	816	621	76.1	195	3.12	1.94	18	2	1.3	0.6	3.5
Isanti township, Isanti County	807	775	726	93.7	49	3.07	2.73	32	16	0.6	0.7	-
Island Lake township, Lyon County	78	76	66	86.8	10	2.82	2.20	2	-	2.6	2.9	-
Island Lake township, Mahnomen County	275	90	82	91.1	8	2.35	3.13	185	178	1.1	1.2	-
Isle city, Mille Lacs County	414	323	232	71.8	91	2.25	2.03	91	75	3.0	1.7	6.2
Isle Harbor township, Mille Lacs County	382	240	217	90.4	23	2.52	1.78	142	135	-	-	-
Itasca township, Clearwater County	117	56	52	92.9	4	2.40	2.75	61	52	3.4	3.7	-
Ivanhoe city, Lincoln County	341	310	234	75.5	76	2.26	1.41	31	2	4.9	1.3	14.6
Jackson city, Jackson County	1 659	1 487	1 050	70.6	437	2.44	1.76	172	6	7.0	2.2	16.8
Jackson township, Scott County	501	461	422	91.5	39	2.88	3.69	40	22	0.9	0.7	2.5
Jadis township, Roseau County	216	203	189	93.1	14	2.84	2.00	13	5	1.9	2.1	-
Jamestown township, Blue Earth County	354	231	213	92.2	18	2.72	2.67	123	120	1.3	1.4	-
Janesville city, Waseca County	848	816	655	80.3	161	2.71	1.84	32	-	2.4	1.4	6.4
Janesville township, Waseca County	200	190	167	87.9	23	2.75	2.61	10	7	-	-	-
Janette Lake UT, St. Louis County	136	105	100	95.2	5	2.40	1.80	31	28	-	-	-
Jasper city	308	286	226	79.0	60	2.16	1.80	22	1	5.6	2.6	15.5
Pipestone County (part)	275	256	206	80.5	50	2.14	1.64	19	1	5.2	2.4	15.3
Rock County (part)	33	30	20	66.7	10	2.45	2.60	3	-	9.1	4.8	16.7
Jay township, Martin County	105	97	82	84.5	15	2.72	3.07	8	2	3.0	2.4	6.3
Jeffers city, Cottonwood County	200	184	151	82.1	33	2.15	2.15	16	1	2.1	1.9	2.9
Jefferson township, Houston County	60	46	44	95.7	2	2.84	2.00	14	10	2.1	-	33.3
Jenkins city, Crow Wing County	123	113	94	83.2	19	2.68	1.84	10	6	0.9	-	5.0
Jenkins township, Crow Wing County	378	176	164	93.2	12	2.40	2.58	202	194	3.3	3.0	7.7
Jessenland township, Sibley County	165	160	148	92.5	12	3.06	2.33	5	-	0.6	-	7.7
Jevne township, Aitkin County	298	131	121	92.4	10	2.47	2.20	167	152	-	-	-
Jewett UT, Aitkin County	26	17	16	94.1	1	2.63	4.00	9	9	-	-	-
Jo Daviess township, Faribault County	118	107	86	80.4	21	2.55	2.95	11	1	4.5	4.4	4.5
Johnson city, Big Stone County	16	16	14	87.5	2	2.07	1.50	-	-	-	-	-
Johnson township, Polk County	33	28	25	89.3	3	2.12	3.00	5	3	-	-	-
Johnsonville township, Redwood County	66	58	47	81.0	11	2.91	2.64	8	2	4.9	6.0	-
Jones township, Beltrami County	112	99	95	96.0	4	2.83	2.00	13	6	2.0	2.1	-
Jordan township, Fillmore County	155	142	121	85.2	21	2.85	3.19	13	8	1.4	1.6	-
Jordan city, Scott County	1 423	1 349	1 110	82.3	239	3.00	2.10	74	1	4.3	4.1	5.5
Judson township, Blue Earth County	238	232	210	90.5	22	2.54	2.45	6	2	1.3	0.9	4.3
Jupiter township, Kittson County	73	50	49	98.0	1	2.73	2.00	23	8	7.4	7.5	-
Kabetogama UT, St. Louis County	221	72	69	95.8	3	2.20	1.33	149	143	-	-	-
Kalevala township, Carlton County	181	125	113	90.4	12	2.43	2.25	56	38	2.3	2.6	-
Kalmar township, Olmsted County	431	418	371	88.8	47	2.88	2.68	13	2	1.2	0.8	4.1
Kanabec township, Kanabec County	345	303	269	88.8	34	2.84	2.65	42	29	1.3	1.5	-
Kanaranzi township, Rock County	105	95	79	83.2	16	3.08	2.69	10	-	1.0	-	5.9
Kandiyohi city, Kandiyohi County	228	215	148	68.8	67	2.89	1.88	13	-	3.6	2.6	5.6
Kandiyohi township, Kandiyohi County	232	225	207	92.0	18	2.71	2.06	7	3	0.4	-	5.3
Kandota township, Todd County	323	237	225	94.9	12	2.86	2.42	86	78	2.1	1.3	14.3

Table 12. **Housing Occupancy and Tenure: 2000**—Con.

[For information on confidentiality protection, nonsampling error, and definitions, see text]

State County Place and County Subdivision	Total housing units	Occupied housing units: Total	Owner occupied: Number	Owner occupied: Percent of occupied housing units	Renter occupied	Average household size: Owner-occupied units	Average household size: Renter-occupied units	Vacant housing units: Total	For seasonal, recreational, or occasional use	Vacancy rate: Available housing	Vacancy rate: Home-owner	Vacancy rate: Rental
PLACE AND COUNTY SUBDIVISION—Con.												
Karlstad city, Kittson County	394	340	228	67.1	112	2.23	1.98	54	4	6.8	2.1	15.2
Kasota city, Le Sueur County	279	275	229	83.3	46	2.50	2.24	4	1	0.4	0.4	-
Kasota township, Le Sueur County	642	563	513	91.1	50	2.70	2.04	79	69	0.5	0.4	2.0
Kasson city, Dodge County	1 711	1 678	1 369	81.6	309	2.76	1.98	33	3	0.6	0.4	1.6
Kathio township, Mille Lacs County	780	483	365	75.6	118	2.51	3.30	297	254	3.0	1.9	6.3
Keene township, Clay County	51	47	44	93.6	3	2.75	2.00	4	-	-	-	-
Keewatin city, Itasca County	550	522	420	80.5	102	2.28	2.03	28	8	2.1	1.6	3.8
Kego township, Cass County	628	200	187	93.5	13	2.29	2.77	428	413	2.0	2.1	-
Kelliher city, Beltrami County	140	121	86	71.1	35	2.41	1.66	19	1	4.7	4.4	5.4
Kelliher township, Beltrami County	58	52	50	96.2	2	2.76	6.00	6	4	-	-	-
Kellogg city, Wabasha County	177	175	147	84.0	28	2.63	1.86	2	-	-	-	-
Kelsey township, St. Louis County	84	59	58	98.3	1	2.36	4.00	25	18	6.3	4.9	50.0
Kelso township, Sibley County	128	124	101	81.5	23	2.82	3.13	4	2	1.6	1.9	-
Kennedy city, Kittson County	131	115	97	84.3	18	2.11	2.78	16	1	7.3	3.0	25.0
Kenneth city, Rock County	29	27	24	88.9	3	2.13	3.33	2	-	3.6	4.0	-
Kensington city, Douglas County	148	132	107	81.1	25	2.21	1.96	16	3	7.7	1.8	26.5
Kent city, Wilkin County	47	41	34	82.9	7	3.32	1.00	6	1	6.8	8.1	-
Kenyon city, Goodhue County	719	677	555	82.0	122	2.49	1.81	42	4	3.4	3.0	5.4
Kenyon township, Goodhue County	162	160	146	91.3	14	2.71	3.00	2	-	0.6	-	6.7
Kerkhoven city, Swift County	338	313	248	79.2	65	2.59	1.78	25	1	3.7	3.1	5.8
Kerkhoven township, Swift County	118	109	93	85.3	16	2.75	1.88	9	7	-	-	-
Kerrick city, Pine County	34	28	28	100.0	-	2.54	-	6	3	-	-	(X)
Kerrick township, Pine County	218	121	113	93.4	8	2.29	1.63	97	70	2.4	2.6	-
Kertsonville township, Polk County	42	39	37	94.9	2	2.62	4.00	3	-	-	-	-
Kettle River city, Carlton County	88	75	56	74.7	19	2.52	1.42	13	2	8.5	6.7	13.6
Kettle River township, Pine County	342	187	166	88.8	21	2.60	2.86	155	124	2.1	1.8	4.5
Keystone township, Polk County	38	34	30	88.2	4	3.10	1.75	4	-	2.9	3.2	-
Kiel township, Lake of the Woods County	20	5	4	80.0	1	1.25	1.00	15	11	-	-	-
Kiester city, Faribault County	278	254	212	83.5	42	2.16	1.98	24	1	4.5	2.8	12.5
Kiester township, Faribault County	131	120	95	79.2	25	2.62	2.84	11	1	2.4	3.1	-
Kildare township, Swift County	71	68	55	80.9	13	2.85	2.69	3	2	1.4	1.8	-
Kilkenny city, Le Sueur County	61	59	52	88.1	7	2.46	2.86	2	1	-	-	-
Kilkenny township, Le Sueur County	173	157	141	89.8	16	2.57	1.88	16	12	-	-	-
Kimball township, Jackson County	64	59	46	78.0	13	2.61	2.92	5	2	1.7	2.1	-
Kimball city, Stearns County	280	262	179	68.3	83	2.58	1.98	18	2	3.3	1.6	6.7
Kimberly township, Aitkin County	177	97	94	96.9	3	2.50	3.33	80	72	1.0	1.1	-
Kinbrae city, Nobles County	14	10	8	80.0	2	2.38	1.00	4	3	-	-	-
King township, Polk County	82	76	64	84.2	12	2.56	2.58	6	2	2.6	3.0	-
Kinghurst township, Itasca County	131	57	55	96.5	2	2.24	4.00	74	69	-	-	-
Kingman township, Renville County	86	82	71	86.6	11	3.13	2.73	4	-	2.4	2.7	-
Kingston city, Meeker County	53	48	45	93.8	3	2.51	2.33	5	2	-	-	-
Kingston township, Meeker County	531	409	372	91.0	37	3.13	2.70	122	112	0.5	0.3	2.6
Kinney city, St. Louis County	88	82	73	89.0	9	2.33	3.00	6	1	4.7	5.2	-
Kintire township, Redwood County	85	78	62	79.5	16	2.81	2.50	7	1	3.7	3.1	5.9
Knife Lake township, Kanabec County	558	412	392	95.1	20	2.57	2.05	146	136	1.2	0.8	9.1
Knute township, Polk County	272	168	150	89.3	18	2.37	2.83	104	95	2.9	3.2	-
Kragero township, Chippewa County	79	64	58	90.6	6	2.52	3.00	15	7	4.5	3.3	14.3
Kragnes township, Clay County	123	114	107	93.9	7	2.84	2.14	9	-	2.6	2.7	-
Krain township, Stearns County	289	274	258	94.2	16	3.31	2.88	15	7	1.1	0.8	5.9
Kratka township, Pennington County	58	48	44	91.7	4	3.05	1.25	10	3	4.0	4.3	-
Kroschel township, Kanabec County	195	96	91	94.8	5	2.31	1.60	99	97	1.0	1.1	-
Kugler township, St. Louis County	93	71	69	97.2	2	2.84	2.00	22	16	-	-	-
Kurtz township, Clay County	104	101	99	98.0	2	2.86	2.50	3	-	-	-	-
Lac qui Parle township, Lac qui Parle County	103	69	62	89.9	7	2.77	1.57	34	21	6.8	7.5	-
La Crescent city	2 014	1 940	1 505	77.6	435	2.67	1.85	74	21	1.8	1.4	3.1
Houston County (part)	2 014	1 940	1 505	77.6	435	2.67	1.85	74	21	1.8	1.4	3.1
Winona County (part)	-	-	-	(X)	-	-	-	-	-	(X)	(X)	(X)
La Crescent township, Houston County	531	518	497	95.9	21	2.90	2.19	13	4	1.3	1.2	4.5
La Crosse township, Jackson County	68	62	54	87.1	8	2.94	2.63	6	1	-	-	-
Lafayette city, Nicollet County	206	202	158	78.2	44	2.67	1.55	4	-	0.5	0.6	-
Lafayette township, Nicollet County	275	265	236	89.1	29	2.77	2.41	10	2	0.4	0.4	-
La Garde township, Mahnomen County	51	43	40	93.0	3	2.93	1.33	8	3	-	-	-
La Grand township, Douglas County	1 813	1 528	1 380	90.3	148	2.69	2.33	285	244	1.0	0.6	4.5
Lake township, Roseau County	982	736	659	89.5	77	2.88	2.47	246	193	2.8	2.2	7.2
Lake township, Wabasha County	161	149	133	89.3	16	2.78	2.63	12	7	2.0	1.5	5.9
Lake Alice township, Hubbard County	83	39	33	84.6	6	2.18	2.50	44	42	-	-	-
Lake Andrew township, Kandiyohi County	783	413	391	94.7	22	2.56	2.27	370	355	0.7	0.5	4.3
Lake Belt township, Martin County	104	97	77	79.4	20	2.48	2.30	7	-	3.0	2.5	4.8
Lake Benton city, Lincoln County	365	334	241	72.2	93	2.25	1.66	31	3	5.1	4.7	6.1
Lake Benton township, Lincoln County	129	94	82	87.2	12	2.72	1.75	35	25	5.1	4.7	7.7
Lake Bronson city, Kittson County	147	128	101	78.9	27	2.04	1.48	19	5	4.5	3.8	6.9
Lake City city	2 347	2 131	1 663	78.0	468	2.43	1.84	216	133	1.5	1.0	3.3
Goodhue County (part)	399	285	177	62.1	108	2.18	2.17	114	103	2.1	2.2	1.8
Wabasha County (part)	1 948	1 846	1 486	80.5	360	2.46	1.74	102	30	1.4	0.9	3.7
Lake Crystal city, Blue Earth County	973	940	742	78.9	198	2.66	1.99	33	1	1.8	1.6	2.5
Lake Edwards township, Crow Wing County	1 393	785	725	92.4	60	2.55	2.48	608	545	1.5	1.1	6.3
Lake Elizabeth township, Kandiyohi County	91	89	77	86.5	12	3.06	3.42	2	-	1.1	1.3	-
Lake Elmo city, Washington County	2 389	2 347	2 250	95.9	97	2.93	2.34	42	10	0.6	0.5	3.0
Lake Emma township, Hubbard County	973	379	364	96.0	15	2.38	2.33	594	573	0.3	-	6.3
Lake Eunice township, Becker County	1 165	506	462	91.3	44	2.37	2.32	659	641	1.0	0.9	2.2
Lakefield city, Jackson County	784	731	621	85.0	110	2.30	1.89	53	4	3.8	3.0	8.3
Lake Fremont township, Martin County	83	72	59	81.9	13	2.51	2.08	11	2	6.5	6.3	7.1
Lake George township, Hubbard County	239	152	134	88.2	18	2.55	2.28	87	81	-	-	-
Lake George township, Stearns County	116	113	104	92.0	9	3.37	2.33	3	-	0.9	1.0	-
Lake Grove township, Mahnomen County	81	74	74	100.0	-	2.74	-	7	2	1.3	-	100.0

Table 12. **Housing Occupancy and Tenure: 2000**—Con.

[For information on confidentiality protection, nonsampling error, and definitions, see text]

State County Place and County Subdivision	Total housing units	Occupied housing units: Total	Occupied housing units: Owner occupied: Number	Occupied housing units: Owner occupied: Percent of occupied housing units	Occupied housing units: Renter occupied	Occupied housing units: Average household size: Owner-occupied units	Occupied housing units: Average household size: Renter-occupied units	Vacant housing units: Total	Vacant housing units: For seasonal, recreational, or occasional use	Vacant housing units: Vacancy rate: Available housing	Vacant housing units: Vacancy rate: Home-owner	Vacant housing units: Vacancy rate: Rental
PLACE AND COUNTY SUBDIVISION—Con.												
Lake Hanska township, Brown County	135	124	102	82.3	22	2.68	2.23	11	-	-	-	-
Lake Hattie township, Hubbard County	101	50	47	94.0	3	2.64	2.00	51	48	3.8	4.1	-
Lake Henry city, Stearns County	43	42	40	95.2	2	2.20	1.00	1	1	-	-	-
Lake Henry township, Stearns County	103	101	89	88.1	12	3.33	2.83	2	-	-	-	-
Lake Ida township, Norman County	62	56	49	87.5	7	2.98	2.57	6	1	5.1	3.9	12.5
Lake Jessie township, Itasca County	284	136	125	91.9	11	2.35	3.73	148	138	3.5	3.8	-
Lake Johanna township, Pope County	97	64	57	89.1	7	2.42	1.86	33	8	-	-	-
Lakeland city, Washington County	705	691	651	94.2	40	2.82	2.00	14	9	0.3	0.2	2.4
Lakeland Shores city, Washington County	121	116	114	98.3	2	3.08	2.00	5	4	-	-	-
Lake Lillian city, Kandiyohi County	135	124	107	86.3	17	2.10	1.88	11	3	1.6	0.9	5.6
Lake Lillian township, Kandiyohi County	95	86	72	83.7	14	2.35	3.71	9	2	-	-	-
Lake Marshall township, Lyon County	193	183	150	82.0	33	2.93	2.36	10	-	3.2	0.7	13.2
Lake Mary township, Douglas County	491	362	338	93.4	24	2.78	2.46	129	120	0.5	-	7.7
Lake No. 1 UT, Lake County	183	54	51	94.4	3	2.20	1.67	129	121	3.6	3.8	-
Lake No. 2 UT, Lake County	1 096	800	751	93.9	49	2.47	1.86	296	275	0.9	0.8	2.0
Lake Park city, Becker County	326	308	224	72.7	84	2.70	2.11	18	2	1.9	1.8	2.3
Lake Park township, Becker County	188	149	145	97.3	4	2.41	3.00	39	35	-	-	-
Lake Pleasant township, Red Lake County	43	41	35	85.4	6	3.20	2.33	2	1	2.4	2.8	-
Lakeport township, Hubbard County	537	294	262	89.1	32	2.58	2.13	243	218	2.3	2.2	3.0
Lake Prairie township, Nicollet County	243	235	202	86.0	33	2.69	2.76	8	1	0.8	1.0	-
Lake St. Croix Beach city, Washington County	487	462	422	91.3	40	2.51	2.03	25	19	0.6	0.2	4.8
Lake Sarah township, Murray County	216	151	134	88.7	17	2.26	2.65	65	40	2.6	2.2	5.6
Lake Shore city, Cass County	858	436	412	94.5	24	2.23	2.04	422	397	2.5	1.0	22.6
Lake Shore township, Lac qui Parle County	103	90	76	84.4	14	2.63	2.79	13	3	2.2	2.6	-
Lakeside township, Aitkin County	579	240	228	95.0	12	2.08	1.75	339	320	-	-	-
Lakeside township, Cottonwood County	102	97	85	87.6	12	2.67	2.33	5	1	1.0	1.2	-
Lake Stay township, Lincoln County	62	58	52	89.7	6	2.37	3.33	4	1	3.3	3.7	-
Laketown township, Carver County	665	637	602	94.5	35	2.95	2.43	28	21	0.5	0.3	2.8
Lake Valley township, Traverse County	117	104	94	90.4	10	2.66	2.60	13	3	2.8	3.1	-
Lake View township, Becker County	1 246	662	608	91.8	54	2.62	2.48	584	556	1.8	1.6	3.6
Lakeview township, Carlton County	146	84	80	95.2	4	2.29	2.75	62	55	-	-	-
Lakeville city, Dakota County	13 799	13 609	12 487	91.8	1 122	3.22	2.55	190	29	0.7	0.5	2.3
Lake Wilson city, Murray County	135	128	117	91.4	11	2.11	2.09	7	-	2.3	1.7	8.3
Lakewood township, Lake of the Woods County	350	52	47	90.4	5	2.34	1.20	298	293	3.7	4.1	-
Lakewood township, St. Louis County	735	710	683	96.2	27	2.88	1.81	25	12	0.3	0.3	-
Lakin township, Morrison County	158	138	130	94.2	8	3.08	1.13	20	17	-	-	-
Lambert township, Red Lake County	69	64	57	89.1	7	2.44	2.14	5	2	-	-	-
Lamberton city, Redwood County	447	392	307	78.3	85	2.20	1.45	55	7	6.9	4.7	14.1
Lamberton township, Redwood County	88	83	69	83.1	14	2.91	2.43	5	-	1.2	1.4	-
Lammers township, Beltrami County	190	179	162	90.5	17	2.77	2.59	11	2	2.7	3.0	-
Lancaster city, Kittson County	193	154	123	79.9	31	2.46	1.94	39	10	11.0	3.1	32.6
Land township, Grant County	93	84	74	88.1	10	2.82	3.50	9	1	4.5	3.9	9.1
Landfall city, Washington County	300	292	279	95.5	13	2.37	2.92	8	5	0.7	0.7	-
Lanesboro city, Fillmore County	424	384	284	74.0	100	2.29	1.39	40	19	3.0	2.7	3.8
Lanesburgh township, Le Sueur County	637	628	581	92.5	47	3.30	2.98	9	3	0.5	0.2	4.1
Langhei township, Pope County	99	78	73	93.6	5	2.82	2.20	21	11	2.5	2.7	-
Langola township, Benton County	310	291	275	94.5	16	3.17	2.81	19	11	-	-	-
Langor township, Beltrami County	85	68	65	95.6	3	2.75	2.33	17	13	-	-	-
Lansing township, Mower County	514	488	424	86.9	64	2.57	2.59	26	1	1.4	1.4	1.5
Laona township, Roseau County	223	202	186	92.1	16	2.90	2.44	21	6	2.4	2.1	5.9
Laporte city, Hubbard County	79	57	43	75.4	14	2.60	2.36	22	14	6.6	6.5	6.7
La Prairie township, Clearwater County	144	109	69	63.3	40	3.06	4.00	35	30	1.8	2.8	-
La Prairie city, Itasca County	249	239	198	82.8	41	2.59	2.05	10	6	0.8	0.5	2.4
Larkin township, Nobles County	80	75	64	85.3	11	2.70	4.09	5	-	2.6	1.5	8.3
La Salle city, Watonwan County	44	44	42	95.5	2	2.02	2.50	-	-	-	-	-
Lastrup city, Morrison County	49	48	42	87.5	6	2.17	1.33	1	-	-	-	-
Lauderdale city, Ramsey County	1 169	1 150	579	50.3	571	2.21	1.90	19	3	1.0	0.9	1.2
Lavell township, St. Louis County	159	131	124	94.7	7	2.82	1.86	28	26	-	-	-
Lawrence township, Grant County	41	39	35	89.7	4	2.51	2.00	2	-	-	-	-
Lawrence township, Itasca County	271	185	174	94.1	11	2.42	1.82	86	73	3.1	2.8	8.3
Leaf Lake township, Otter Tail County	398	180	165	91.7	15	2.62	2.27	218	205	3.7	2.4	16.7
Leaf Mountain township, Otter Tail County	197	116	102	87.9	14	2.64	2.86	81	66	0.9	1.0	-
Leaf River township, Wadena County	196	174	163	93.7	11	2.71	2.18	22	5	2.8	3.0	-
Leaf Valley township, Douglas County	338	187	171	91.4	16	2.57	2.81	151	127	2.6	2.3	5.9
Leander Lake UT, St. Louis County	176	51	50	98.0	1	2.36	1.00	125	114	10.5	10.7	-
Leavenworth township, Brown County	125	120	108	90.0	12	2.81	2.67	5	-	2.4	2.7	-
Le Center city, Le Sueur County	877	838	627	74.8	211	2.76	2.01	39	2	3.0	2.9	3.2
Lee township, Aitkin County	45	22	20	90.9	2	2.50	2.00	23	19	-	-	-
Lee township, Beltrami County	21	15	13	86.7	2	2.46	2.00	6	5	-	-	-
Lee township, Norman County	71	58	56	96.6	2	2.79	1.50	13	2	4.9	5.1	-
Leech Lake township, Cass County	285	155	137	88.4	18	2.48	2.44	130	125	-	-	-
Leeds township, Murray County	88	84	79	94.0	5	2.86	2.40	4	-	2.3	2.5	-
Leenthrop township, Chippewa County	104	99	89	89.9	10	2.79	3.20	5	-	2.0	1.1	9.1
Leiding township, St. Louis County	417	193	172	89.1	21	2.35	2.29	224	192	3.0	3.4	-
Leigh township, Morrison County	91	70	64	91.4	6	2.75	2.67	21	18	1.4	-	14.3
Lemond township, Steele County	192	185	165	89.2	20	2.79	2.45	7	-	1.1	1.2	-
Lengby city, Polk County	53	42	38	90.5	4	1.89	1.75	11	7	2.3	-	20.0
Lent township, Chisago County	667	657	637	97.0	20	3.04	2.75	10	1	0.3	0.3	-
Leon township, Clearwater County	148	135	123	91.1	12	2.55	2.58	13	5	2.9	3.1	-
Leon township, Goodhue County	331	322	296	91.9	26	2.95	2.62	9	4	-	-	-
Leonard city, Clearwater County	19	17	16	94.1	1	1.69	2.00	2	2	-	-	-
Leonardsville township, Traverse County	54	48	45	93.8	3	3.11	3.33	6	1	-	-	-
Leonidas city, St. Louis County	27	26	21	80.8	5	2.43	1.80	1	-	3.7	-	16.7
Leota CDP, Nobles County	122	113	102	90.3	11	2.02	2.18	9	-	5.0	4.7	8.3
Leota township, Nobles County	204	191	170	89.0	21	2.45	2.19	13	-	3.0	2.9	4.5
Le Ray township, Blue Earth County	335	295	273	92.5	22	2.90	2.50	40	32	1.0	0.7	4.3
Le Roy city, Mower County	433	411	330	80.3	81	2.38	1.67	22	7	1.2	1.2	1.2

Table 12. **Housing Occupancy and Tenure: 2000**—Con.

[For information on confidentiality protection, nonsampling error, and definitions, see text]

State County Place and County Subdivision	Total housing units	Occupied housing units: Total	Owner occupied: Number	Owner occupied: Percent of occupied housing units	Renter occupied	Average household size: Owner-occupied units	Average household size: Renter-occupied units	Vacant housing units: Total	For seasonal, recreational, or occasional use	Vacancy rate: Available housing	Vacancy rate: Home-owner	Vacancy rate: Rental
PLACE AND COUNTY SUBDIVISION—Con.												
Le Roy township, Mower County	149	142	126	88.7	16	2.84	2.38	7	3	0.7	-	5.9
Le Sauk township, Stearns County	643	639	616	96.4	23	2.97	2.13	4	1	-	-	-
Leslie township, Todd County	619	287	269	93.7	18	2.42	2.11	332	305	5.6	2.9	33.3
Lessor township, Polk County	90	73	62	84.9	11	2.76	2.36	17	3	6.4	7.5	-
Lester Prairie city, McLeod County	531	516	415	80.4	101	2.80	2.11	15	1	2.5	-	11.4
Le Sueur city	1 589	1 545	1 117	72.3	428	2.63	2.10	44	5	2.0	1.4	3.6
Le Sueur County (part)	1 588	1 544	1 117	72.3	427	2.63	2.10	44	5	2.0	1.4	3.6
Sibley County (part)	1	1	-	-	1	-	3.00	-	-	-	(X)	-
Leven township, Pope County	408	205	182	88.8	23	2.62	2.26	203	195	1.0	1.1	-
Lewis township, Mille Lacs County	51	25	24	96.0	1	2.08	1.00	26	25	-	-	-
Lewiston city, Winona County	563	538	427	79.4	111	2.88	1.85	25	1	3.2	0.7	11.9
Lewisville city, Watonwan County	126	113	105	92.9	8	2.42	2.50	13	-	4.2	1.9	27.3
Lexington city, Anoka County	879	847	599	70.7	248	2.74	2.30	32	7	1.4	0.7	3.1
Lexington township, Le Sueur County	297	286	265	92.7	21	2.69	2.43	11	1	1.7	1.9	-
Libby township, Aitkin County	85	25	25	100.0	-	1.88	-	60	55	3.8	3.8	(X)
Liberty township, Beltrami County	279	232	213	91.8	19	2.68	2.74	47	31	3.3	2.7	9.5
Liberty township, Itasca County	98	39	38	97.4	1	2.34	2.00	59	54	4.9	5.0	-
Liberty township, Polk County	54	51	47	92.2	4	2.87	2.25	3	1	-	-	-
Lida township, Otter Tail County	976	297	277	93.3	20	2.35	2.30	679	667	0.3	-	4.8
Lien township, Grant County	66	45	43	95.6	2	2.65	1.50	21	16	-	-	-
Lilydale city, Dakota County	383	338	221	65.4	117	1.59	1.71	45	18	5.8	1.8	12.7
Lima township, Cass County	58	40	39	97.5	1	2.74	4.00	18	14	-	-	-
Lime township, Blue Earth County	511	498	449	90.2	49	2.71	2.00	13	2	1.8	0.7	10.9
Lime Lake township, Murray County	91	85	72	84.7	13	2.58	3.00	6	1	2.3	2.7	-
Limestone township, Lincoln County	64	61	49	80.3	12	2.55	2.83	3	-	-	-	-
Lincoln township, Blue Earth County	94	90	81	90.0	9	2.57	2.11	4	1	1.1	-	10.0
Lincoln township, Marshall County	62	48	45	93.8	3	2.64	1.67	14	5	-	-	-
Lind township, Roseau County	30	22	21	95.5	1	2.67	2.00	8	2	12.0	12.5	-
Linden township, Brown County	124	122	104	85.2	18	2.86	2.56	2	-	-	-	-
Linden Grove township, St. Louis County	89	54	48	88.9	6	2.60	2.67	35	25	6.9	7.7	-
Lindstrom city, Chisago County	1 322	1 225	1 038	84.7	187	2.58	1.82	97	50	2.0	1.7	3.6
Lino Lakes city, Anoka County	4 921	4 857	4 681	96.4	176	3.24	2.33	64	2	0.8	0.8	1.1
Linsell township, Marshall County	34	16	16	100.0	-	2.25	-	18	15	-	-	(X)
Linwood township, Anoka County	1 662	1 578	1 533	97.1	45	2.96	2.73	84	65	0.3	0.2	2.2
Linwood Lake UT, St. Louis County	324	24	24	100.0	-	2.25	-	300	298	-	-	(X)
Lisbon township, Yellow Medicine County	84	82	74	90.2	8	2.66	2.50	2	1	1.2	1.3	-
Lismore city, Nobles County	103	97	92	94.8	5	2.51	1.40	6	-	4.0	4.2	-
Lismore township, Nobles County	83	76	66	86.8	10	3.05	3.10	7	-	5.0	4.3	9.1
Litchfield city, Meeker County	2 741	2 624	1 880	71.6	744	2.61	1.79	117	13	2.5	1.3	5.3
Litchfield township, Meeker County	325	288	270	93.8	18	2.80	2.94	37	26	2.0	1.8	5.3
Little Canada city, Ramsey County	4 471	4 375	2 770	63.3	1 605	2.43	1.88	96	21	1.1	0.6	2.0
Little Elbow township, Mahnomen County	282	81	72	88.9	9	2.78	2.78	201	180	-	-	-
Little Elk township, Todd County	159	120	112	93.3	8	2.82	3.00	39	32	3.2	3.4	-
Little Falls city, Morrison County	3 358	3 197	2 066	64.6	1 131	2.50	1.90	161	14	2.5	1.6	4.2
Little Falls township, Morrison County	546	533	504	94.6	29	3.07	2.14	13	4	0.4	0.4	-
Littlefork city, Koochiching County	302	268	207	77.2	61	2.51	1.87	34	3	5.0	3.3	10.3
Little Pine township, Crow Wing County	88	34	32	94.1	2	2.50	3.00	54	51	2.9	3.0	-
Little Rock CDP, Beltrami County	298	281	196	69.8	85	3.62	4.06	17	2	1.1	0.5	2.3
Little Rock township, Nobles County	92	89	68	76.4	21	2.78	3.38	3	1	1.1	-	4.5
Little Sand Lake UT, Itasca County	155	144	136	94.4	8	2.59	2.13	11	4	0.7	0.7	-
Little Sauk township, Todd County	331	247	232	93.9	15	2.98	2.53	84	74	2.0	1.7	6.3
Livonia township, Sherburne County	1 241	1 222	1 187	97.1	35	3.21	2.91	19	6	0.7	0.6	2.8
Lockhart township, Norman County	39	27	25	92.6	2	2.28	3.00	12	3	10.0	10.7	-
Lodi township, Mower County	85	85	79	92.9	6	2.91	3.17	-	-	-	-	-
Logan township, Aitkin County	174	95	94	98.9	1	2.45	1.00	79	73	-	-	-
Logan township, Grant County	56	49	43	87.8	6	2.37	2.17	7	-	5.8	4.4	14.3
London township, Freeborn County	149	138	117	84.8	21	2.39	2.57	11	3	2.1	1.7	4.5
Lone Pine township, Itasca County	340	225	216	96.0	9	2.31	3.11	115	92	1.3	0.9	10.0
Lone Tree township, Chippewa County	94	86	70	81.4	16	2.93	3.19	8	-	1.1	1.4	-
Long Beach city, Pope County	159	113	97	85.8	16	2.43	2.19	46	36	4.2	4.9	-
Long Lake township, Crow Wing County	546	395	372	94.2	23	2.62	2.26	151	133	1.7	1.8	-
Long Lake city, Hennepin County	764	756	539	71.3	217	2.54	1.97	8	2	0.3	0.2	0.5
Long Lake township, Watonwan County	181	141	128	90.8	13	2.38	3.15	40	25	2.1	2.3	-
Long Prairie city, Todd County	1 334	1 229	813	66.2	416	2.54	2.02	105	9	4.7	2.3	9.2
Long Prairie township, Todd County	310	294	270	91.8	24	2.81	2.63	16	8	1.0	1.1	-
Longville city, Cass County	150	103	92	89.3	11	1.76	1.64	47	35	7.2	6.1	15.4
Lonsdale city, Rice County	577	560	484	86.4	76	2.73	1.93	17	2	2.1	1.8	3.8
Loon Lake township, Cass County	185	143	135	94.4	8	2.65	2.25	42	33	2.1	2.2	-
Lorain township, Nobles County	117	111	97	87.4	14	2.53	2.36	6	2	1.8	2.0	-
Loretto city, Hennepin County	228	225	167	74.2	58	2.91	1.45	3	-	1.3	-	4.9
Louisburg city, Lac qui Parle County	29	13	10	76.9	3	2.10	1.67	16	14	7.1	9.1	-
Louisville township, Red Lake County	79	75	67	89.3	8	2.63	2.00	4	2	-	-	-
Louisville township, Scott County	417	410	365	89.0	45	3.21	4.13	7	1	0.2	0.3	-
Louriston township, Chippewa County	71	68	53	77.9	15	2.81	4.13	3	-	-	-	-
Lowell township, Polk County	70	69	59	85.5	10	2.59	3.00	1	-	-	-	-
Lower Red Lake UT, Beltrami County	1 378	1 323	837	63.3	486	3.64	4.05	55	12	0.6	0.1	1.4
Lowry city, Pope County	122	110	92	83.6	18	2.52	2.17	12	5	3.5	4.2	-
Lowville township, Murray County	75	70	57	81.4	13	2.47	2.62	5	1	1.4	-	7.1
Lucan city, Redwood County	108	100	77	77.0	23	2.43	1.70	8	1	2.9	1.3	8.0
Lucas township, Lyon County	89	85	71	83.5	14	3.01	3.29	4	-	2.3	2.7	-
Lund township, Douglas County	199	129	109	84.5	20	2.80	2.10	70	61	1.5	0.9	4.8
Lura township, Faribault County	83	81	70	86.4	11	2.76	2.18	2	-	1.2	1.4	-
Lutsen township, Cook County	611	172	141	82.0	31	2.13	1.94	439	427	5.0	-	22.5
Luverne city, Rock County	2 161	1 968	1 409	71.6	559	2.43	1.80	193	17	6.2	1.5	16.3
Luverne township, Rock County	169	166	150	90.4	16	2.91	3.56	3	-	1.2	1.3	-
Luxemburg township, Stearns County	218	213	194	91.1	19	3.24	3.16	5	2	0.9	0.5	5.0

Table 12. **Housing Occupancy and Tenure: 2000**—Con.

[For information on confidentiality protection, nonsampling error, and definitions, see text]

State County Place and County Subdivision	Total housing units	Occupied housing units						Vacant housing units				
		Total	Owner occupied		Renter occupied	Average household size		Total	For seasonal, recreational, or occasional use	Vacancy rate		
			Number	Percent of occupied housing units		Owner-occupied units	Renter-occupied units			Available housing	Home-owner	Rental
PLACE AND COUNTY SUBDIVISION—Con.												
Lyle city, Mower County	225	211	172	81.5	39	2.84	2.00	14	-	3.7	2.3	9.3
Lyle township, Mower County	157	146	126	86.3	20	2.82	2.35	11	-	0.7	0.8	-
Lynd city, Lyon County	134	130	96	73.8	34	2.58	2.88	4	2	0.8	-	2.9
Lynd township, Lyon County	163	155	137	88.4	18	3.11	2.50	8	2	2.5	0.7	14.3
Lynden township, Stearns County	688	642	614	95.6	28	3.02	2.29	46	38	0.2	-	3.4
Lynn township, McLeod County	226	216	188	87.0	28	2.81	2.68	10	3	0.5	0.5	-
Lyons township, Lyon County	76	73	62	84.9	11	2.89	2.64	3	-	1.4	1.6	-
Lyons township, Wadena County	121	78	75	96.2	3	2.33	1.67	43	35	2.5	2.6	-
Lyra township, Blue Earth County	145	138	117	84.8	21	2.79	2.43	7	1	2.8	2.5	4.5
Mabel city, Fillmore County	365	337	282	83.7	55	2.12	1.91	28	2	5.6	2.1	20.3
McCauleyville township, Wilkin County	26	24	22	91.7	2	2.32	2.50	2	-	7.7	8.3	-
McCormack UT, St. Louis County	128	89	85	95.5	4	2.71	1.75	39	34	-	-	-
McCrea township, Marshall County	106	103	92	89.3	11	2.43	2.36	3	-	1.0	1.1	-
McDavitt township, St. Louis County	229	188	168	89.4	20	2.65	2.10	41	27	0.5	0.6	-
McDonaldsville township, Norman County	81	68	61	89.7	7	2.72	2.86	13	4	1.4	1.6	-
McDougald township, Lake of the Woods County	108	90	86	95.6	4	2.66	1.75	18	6	1.1	1.1	-
McGrath city, Aitkin County	41	26	22	84.6	4	2.77	1.00	15	10	3.7	4.3	-
McGregor city, Aitkin County	199	182	103	56.6	79	2.36	2.04	17	7	3.2	-	7.1
McGregor township, Aitkin County	66	51	47	92.2	4	2.26	2.50	15	13	-	-	-
McIntosh city, Polk County	285	262	186	71.0	76	2.30	1.68	23	1	5.1	3.1	9.5
McKinley township, Cass County	75	47	43	91.5	4	2.67	3.75	28	17	6.0	4.4	20.0
McKinley UT, Kittson County	22	16	15	93.8	1	2.73	1.00	6	4	-	-	-
McKinley city, St. Louis County	43	37	37	100.0	-	2.16	-	6	1	-	-	(X)
McPherson township, Blue Earth County	170	167	150	89.8	17	2.84	2.59	3	-	-	-	-
Macsville township, Grant County	59	52	45	86.5	7	2.56	1.86	7	3	-	-	-
Macville township, Aitkin County	107	77	73	94.8	4	2.64	2.75	30	27	-	-	-
Madelia city, Watonwan County	1 000	911	611	67.1	300	2.67	2.05	89	2	7.2	1.6	16.9
Madelia township, Watonwan County	142	137	121	88.3	16	2.89	2.69	5	2	2.1	2.4	-
Madison city, Lac qui Parle County	882	789	593	75.2	196	2.29	1.39	93	11	6.8	6.5	8.0
Madison township, Lac qui Parle County	95	93	83	89.2	10	2.70	2.70	2	1	1.1	1.2	-
Madison Lake city, Blue Earth County	370	319	239	74.9	80	2.82	2.04	51	44	2.1	1.2	4.8
Magnolia city, Rock County	87	79	69	87.3	10	2.80	2.80	8	1	1.3	1.4	-
Magnolia township, Rock County	94	92	66	71.7	26	2.97	2.08	2	1	-	-	-
Mahnomen city, Mahnomen County	576	532	369	69.4	163	2.33	1.77	44	12	3.4	1.1	8.4
Mahtomedi city, Washington County	2 581	2 503	2 220	88.7	283	3.09	2.43	78	14	1.5	1.2	3.4
Mahtowa township, Carlton County	211	189	176	93.1	13	2.64	2.23	22	14	0.5	0.6	-
Maine township, Otter Tail County	556	285	253	88.8	32	2.43	2.19	271	233	6.9	1.2	36.0
Maine Prairie township, Stearns County	673	581	536	92.3	45	2.94	2.40	92	62	0.9	0.9	-
Malmo township, Aitkin County	345	153	141	92.2	12	2.14	2.50	192	179	0.6	0.7	-
Malta township, Big Stone County	33	29	24	82.8	5	3.08	3.20	4	1	3.3	-	16.7
Malung township, Roseau County	162	153	143	93.5	10	2.80	2.60	9	1	1.9	1.4	9.1
Mamre township, Kandiyohi County	133	128	108	84.4	20	3.02	2.90	5	3	1.5	1.8	-
Manannah township, Meeker County	216	207	187	90.3	20	2.96	2.80	9	3	1.9	1.1	9.1
Manchester city, Freeborn County	33	32	21	65.6	11	2.38	2.82	1	-	-	-	-
Manchester township, Freeborn County	174	167	148	88.6	19	2.80	2.68	7	-	2.9	3.3	-
Mandt township, Chippewa County	83	74	65	87.8	9	2.35	2.44	9	-	2.6	3.0	-
Manfred township, Lac qui Parle County	49	44	35	79.5	9	2.40	3.00	5	4	-	-	-
Manhattan Beach city, Crow Wing County	61	22	20	90.9	2	2.30	2.00	39	31	24.1	-	77.8
Mankato city	12 759	12 367	6 543	52.9	5 824	2.51	2.09	392	27	1.7	0.9	2.6
Blue Earth County (part)	12 759	12 367	6 543	52.9	5 824	2.51	2.09	392	27	1.7	0.9	2.6
Le Sueur County (part)	-	-	-	(X)	-	-	-	-	-	(X)	(X)	(X)
Nicollet County (part)	-	-	-	(X)	-	-	-	-	-	(X)	(X)	(X)
Mankato township, Blue Earth County	636	626	582	93.0	44	2.94	2.68	10	3	0.3	0.2	2.2
Mansfield township, Freeborn County	120	114	95	83.3	19	2.53	2.58	6	1	2.6	3.1	-
Manston township, Wilkin County	31	23	20	87.0	3	2.70	2.67	8	-	8.0	9.1	-
Mantorville city, Dodge County	378	371	333	89.8	38	2.93	2.08	7	-	0.8	0.6	2.6
Mantorville township, Dodge County	531	519	478	92.1	41	3.14	2.68	12	1	0.4	0.4	-
Mantrap township, Hubbard County	451	196	188	95.9	8	2.35	1.63	255	247	-	-	-
Manyaska township, Martin County	160	129	116	89.9	13	2.66	2.15	31	26	1.5	0.9	7.1
Maple township, Cass County	119	108	97	89.8	11	2.75	2.18	11	6	3.6	4.0	-
Maple Grove township, Becker County	329	147	125	85.0	22	2.75	2.77	182	163	3.9	3.1	8.3
Maple Grove township, Crow Wing County	281	239	227	95.0	12	2.75	3.42	42	38	0.4	0.4	-
Maple Grove city, Hennepin County	17 745	17 532	16 255	92.7	1 277	2.92	2.24	213	41	0.5	0.3	2.3
Maple Lake city, Wright County	632	621	465	74.9	156	2.92	1.72	11	6	0.3	-	1.3
Maple Lake township, Wright County	891	744	709	95.3	35	2.89	2.17	147	128	0.5	0.6	-
Maple Plain city, Hennepin County	786	770	496	64.4	274	3.01	1.88	16	1	1.4	-	3.9
Maple Ridge township, Beltrami County	50	42	39	92.9	3	2.56	2.67	8	7	-	-	-
Maple Ridge township, Isanti County	299	279	247	88.5	32	2.64	2.66	20	8	0.4	0.4	-
Mapleton city, Blue Earth County	656	637	502	78.8	135	2.65	1.90	19	2	2.3	1.4	5.6
Mapleton township, Blue Earth County	117	112	105	93.8	7	2.84	1.71	5	2	1.8	0.9	12.5
Mapleview city, Mower County	96	88	71	80.7	17	2.01	2.71	8	-	3.3	4.1	-
Maplewood township, Otter Tail County	173	131	122	93.1	9	2.56	2.33	42	32	-	-	-
Maplewood city, Ramsey County	14 004	13 758	10 419	75.7	3 339	2.67	1.90	246	52	0.7	0.4	1.9
Marble city, Itasca County	308	287	218	76.0	69	2.39	2.51	21	5	3.0	0.5	10.4
Marble township, Lincoln County	80	72	64	88.9	8	2.64	3.25	8	-	2.7	3.0	-
Marcell township, Itasca County	567	179	173	96.6	6	2.20	1.50	388	376	2.2	1.1	25.0
Marietta city, Lac qui Parle County	109	86	76	88.4	10	2.07	1.70	23	3	8.5	9.5	-
Marine on St. Croix city, Washington County	290	254	231	90.9	23	2.38	2.26	36	18	3.8	3.8	4.2
Marion township, Olmsted County	2 244	2 205	2 013	91.3	192	2.82	2.54	39	1	0.5	0.4	2.0
Marion Lake UT, St. Louis County	36	24	23	95.8	1	2.87	2.00	12	12	-	-	-
Marshall city, Lyon County	5 182	4 914	2 784	56.7	2 130	2.70	1.98	268	15	3.9	1.4	7.0
Marshall township, Mower County	126	122	108	88.5	14	3.11	3.29	4	1	1.6	1.8	-
Marshan township, Dakota County	409	404	359	88.9	45	3.16	2.69	5	1	0.5	0.6	-
Marsh Creek township, Mahnomen County	46	45	39	86.7	6	2.90	2.50	1	-	-	-	-
Marshfield township, Lincoln County	90	83	71	85.5	12	2.92	2.00	7	3	2.4	1.4	7.7
Marsh Grove township, Marshall County	64	55	45	81.8	10	2.56	3.00	9	1	5.2	6.3	-
Martin township, Rock County	154	148	130	87.8	18	3.10	2.67	6	-	2.0	0.8	10.0

Table 12. **Housing Occupancy and Tenure: 2000**—Con.

[For information on confidentiality protection, nonsampling error, and definitions, see text]

State County Place and County Subdivision	Total housing units	Occupied housing units: Total	Occupied housing units: Owner occupied: Number	Occupied housing units: Owner occupied: Percent of occupied housing units	Occupied housing units: Renter occupied	Occupied housing units: Average household size: Owner-occupied units	Occupied housing units: Average household size: Renter-occupied units	Vacant housing units: Total	Vacant housing units: For seasonal, recreational, or occasional use	Vacant housing units: Vacancy rate: Available housing	Vacant housing units: Vacancy rate: Home-owner	Vacant housing units: Vacancy rate: Rental
PLACE AND COUNTY SUBDIVISION—Con.												
Martinsburg township, Renville County	85	77	65	84.4	12	2.97	1.83	8	2	2.5	1.5	7.7
Mary township, Norman County	42	39	34	87.2	5	2.56	3.00	3	-	-	-	-
Marysland township, Swift County	48	43	35	81.4	8	2.40	2.25	5	-	-	-	-
Marysville township, Wright County	714	696	657	94.4	39	2.98	2.72	18	7	0.3	0.3	-
Mason township, Murray County	194	115	104	90.4	11	2.48	2.36	79	70	2.5	1.0	15.4
Max township, Itasca County	125	59	52	88.1	7	2.60	3.00	66	63	-	-	-
Maxwell township, Lac qui Parle County	84	76	60	78.9	16	2.63	3.00	8	-	3.8	1.6	11.1
May township, Cass County	330	265	238	89.8	27	2.77	2.63	65	31	1.1	0.8	3.6
May township, Washington County	1 102	1 007	943	93.6	64	2.92	2.61	95	80	0.2	0.2	-
Mayer city, Carver County	205	199	170	85.4	29	2.92	2.00	6	1	1.0	0.6	3.3
Mayfield township, Pennington County	35	27	24	88.9	3	3.00	1.33	8	-	10.0	11.1	-
Mayhew Lake township, Benton County	260	253	236	93.3	17	3.25	2.24	7	-	0.8	0.8	-
Maynard city, Chippewa County	181	163	135	82.8	28	2.47	1.96	18	-	7.9	7.5	9.7
Mayville township, Houston County	142	134	110	82.1	24	3.23	3.00	8	3	1.5	1.8	-
Maywood township, Benton County	314	302	284	94.0	18	2.85	2.78	12	2	0.7	0.7	-
Mazeppa city, Wabasha County	335	312	266	85.3	46	2.58	2.02	23	1	3.4	2.2	9.8
Mazeppa township, Wabasha County	273	252	232	92.1	20	2.99	2.50	21	10	1.2	1.3	-
Meadow township, Wadena County	116	83	73	88.0	10	2.81	2.30	33	21	4.6	5.2	-
Meadow Brook township, Cass County	230	80	76	95.0	4	2.32	1.75	150	141	1.2	1.3	-
Meadowlands city, St. Louis County	61	53	35	66.0	18	2.31	1.67	8	-	8.6	10.3	5.3
Meadowlands township, St. Louis County	165	128	117	91.4	11	2.53	1.73	37	25	1.5	1.7	-
Meadows township, Wilkin County	23	23	23	100.0	-	2.83	-	-	-	-	-	(X)
Medford city, Steele County	388	377	320	84.9	57	2.69	2.07	11	1	0.8	0.6	1.7
Medford township, Steele County	261	258	239	92.6	19	2.67	2.21	3	-	0.8	0.8	-
Medicine Lake city, Hennepin County	170	159	118	74.2	41	2.64	1.39	11	3	1.9	0.8	4.7
Medina city, Hennepin County	1 337	1 309	1 201	91.7	108	3.12	2.26	28	9	0.8	0.6	3.6
Medo township, Blue Earth County	131	126	110	87.3	16	3.02	2.63	5	-	2.3	1.8	5.9
Mehurin township, Lac qui Parle County	51	44	35	79.5	9	2.46	1.89	7	-	6.4	5.4	10.0
Meire Grove city, Stearns County	70	61	48	78.7	13	2.58	1.92	9	2	7.6	-	27.8
Melrose city, Stearns County	1 206	1 157	900	77.8	257	2.70	2.28	49	13	0.9	0.1	3.4
Melrose township, Stearns County	281	255	241	94.5	14	3.08	2.07	26	19	0.4	0.4	-
Melville township, Renville County	104	94	78	83.0	16	2.55	2.69	10	-	-	-	-
Menahga city, Wadena County	556	491	369	75.2	122	2.38	1.76	65	28	4.3	2.6	9.0
Mendota city, Dakota County	80	80	56	70.0	24	2.66	2.00	-	-	-	-	-
Mendota Heights city, Dakota County	4 252	4 178	3 843	92.0	335	2.80	1.81	74	43	0.4	0.2	2.0
Mentor city, Polk County	102	82	63	76.8	19	1.94	1.47	20	2	7.9	6.0	13.6
Meriden township, Steele County	231	224	205	91.5	19	2.79	3.16	7	-	0.9	-	9.5
Merton township, Steele County	159	140	122	87.1	18	2.70	2.78	19	-	0.7	0.8	-
Mickinock township, Roseau County	124	111	104	93.7	7	2.74	2.43	13	3	4.3	2.8	22.2
Middle River city, Marshall County	161	152	112	73.7	40	2.31	1.50	9	4	1.9	1.8	2.4
Middle River township, Marshall County	42	40	36	90.0	4	2.64	1.75	2	-	-	-	-
Middletown township, Jackson County	114	103	83	80.6	20	2.35	2.40	11	6	1.0	1.2	-
Middleville township, Wright County	327	312	277	88.8	35	3.00	2.71	15	7	-	-	-
Midway township, Cottonwood County	112	105	94	89.5	11	2.69	4.00	7	1	4.5	1.1	26.7
Midway township, St. Louis County	509	495	468	94.5	27	2.68	2.44	14	4	1.2	0.2	15.6
Miesville city, Dakota County	54	52	40	76.9	12	2.60	2.25	2	-	1.9	-	7.7
Milaca city, Mille Lacs County	1 164	1 115	709	63.6	406	2.37	1.75	49	1	2.4	1.7	3.8
Milaca township, Mille Lacs County	427	411	387	94.2	24	2.91	2.67	16	6	0.7	0.5	4.0
Milan city, Chippewa County	176	150	117	78.0	33	2.32	1.64	26	6	9.1	3.3	25.0
Milford township, Brown County	279	269	246	91.4	23	3.01	2.26	10	2	1.5	1.2	4.2
Millerville city, Douglas County	54	47	35	74.5	12	2.54	2.17	7	1	6.0	5.4	7.7
Millerville township, Douglas County	196	124	111	89.5	13	2.80	3.00	72	62	-	-	-
Millville city, Wabasha County	78	76	55	72.4	21	2.53	2.24	2	-	-	-	-
Millward township, Aitkin County	78	30	27	90.0	3	2.07	4.33	48	45	-	-	-
Millwood township, Stearns County	380	318	290	91.2	28	3.13	2.75	62	52	1.2	1.0	3.4
Milo township, Mille Lacs County	371	361	333	92.2	28	3.02	2.50	10	1	0.3	0.3	-
Milroy city, Redwood County	132	119	94	79.0	25	2.36	1.96	13	-	9.2	5.1	21.9
Milton township, Dodge County	254	246	206	83.7	40	2.86	2.58	8	2	1.2	0.5	4.8
Miltona city, Douglas County	123	117	89	76.1	28	2.42	2.29	6	3	0.8	1.1	-
Miltona township, Douglas County	780	345	321	93.0	24	2.35	2.46	435	416	1.4	1.5	-
Minden township, Benton County	636	627	578	92.2	49	2.92	2.04	9	3	0.5	-	5.8
Minerva township, Clearwater County	120	97	83	85.6	14	2.96	2.64	23	17	2.0	2.4	-
Minneapolis city, Hennepin County	168 606	162 352	83 408	51.4	78 944	2.43	2.05	6 254	780	1.7	0.7	2.8
Minneiska city	55	51	47	92.2	4	2.34	1.50	4	3	1.9	2.1	-
Wabasha County (part)	27	23	20	87.0	3	2.55	1.67	4	3	4.2	4.8	-
Winona County (part)	28	28	27	96.4	1	2.19	1.00	-	-	-	-	-
Minneiska township, Wabasha County	174	93	89	95.7	4	2.21	2.00	81	40	4.1	4.3	-
Minneola township, Goodhue County	239	234	206	88.0	28	2.83	2.61	5	1	0.8	0.5	3.4
Minneota township, Jackson County	142	115	93	80.9	22	2.38	2.91	27	18	1.7	2.1	-
Minneota city, Lyon County	614	590	455	77.1	135	2.46	1.82	24	4	3.0	1.7	6.9
Minnesota City city, Winona County	85	84	68	81.0	16	2.96	2.13	1	-	-	-	-
Minnesota Falls township, Yellow Medicine County	157	140	127	90.7	13	2.56	2.77	17	-	1.4	1.6	-
Minnesota Lake city	316	297	244	82.2	53	2.39	1.85	19	1	4.8	2.8	13.1
Blue Earth County (part)	-	-	-	(X)	-	-	-	-	-	(X)	(X)	(X)
Faribault County (part)	316	297	244	82.2	53	2.39	1.85	19	1	4.8	2.8	13.1
Minnesota Lake township, Faribault County	86	83	69	83.1	14	2.83	3.00	3	-	1.2	-	6.7
Minnetonka city, Hennepin County	22 228	21 393	16 195	75.7	5 198	2.55	1.79	835	237	1.5	0.4	5.0
Minnetonka Beach city, Hennepin County	224	215	204	94.9	11	2.92	1.64	9	8	0.5	0.5	-
Minnetrista city, Hennepin County	1 567	1 505	1 426	94.8	79	2.92	2.39	62	34	0.8	0.8	-
Minnewaska township, Pope County	356	202	192	95.0	10	2.55	1.40	154	140	1.5	1.5	-
Minnie township, Beltrami County	51	11	11	100.0	-	1.73	-	40	39	-	-	(X)
Mission township, Crow Wing County	871	323	303	93.8	20	2.28	2.15	548	531	0.9	1.0	-
Mission Creek township, Pine County	241	216	198	91.7	18	2.73	2.72	25	13	0.9	1.0	-
Mitchell township, Wilkin County	42	39	32	82.1	7	2.88	1.57	3	-	-	-	-

Table 12. **Housing Occupancy and Tenure: 2000**—Con.

[For information on confidentiality protection, nonsampling error, and definitions, see text]

State County Place and County Subdivision	Total housing units	Occupied housing units: Total	Owner occupied: Number	Owner occupied: Percent of occupied housing units	Renter occupied	Average household size: Owner-occupied units	Average household size: Renter-occupied units	Vacant housing units: Total	For seasonal, recreational, or occasional use	Vacancy rate: Available housing	Vacancy rate: Home-owner	Vacancy rate: Rental
PLACE AND COUNTY SUBDIVISION—Con.												
Mizpah city, Koochiching County	51	31	25	80.6	6	2.72	1.67	20	12	-	-	-
Moe township, Douglas County	434	269	251	93.3	18	2.56	2.22	165	160	0.4	0.4	-
Moland township, Clay County	129	124	105	84.7	19	2.81	2.37	5	1	0.8	0.9	-
Moltke township, Sibley County	127	119	95	79.8	24	2.75	3.17	8	2	3.3	3.1	4.0
Money Creek township, Houston County	225	203	188	92.6	15	2.69	2.73	22	12	2.4	2.6	-
Monroe township, Lyon County	97	89	67	75.3	22	2.66	2.91	8	1	3.3	-	12.0
Monson township, Traverse County	69	57	54	94.7	3	2.93	1.33	12	3	6.6	6.9	-
Montevideo city, Chippewa County	2 551	2 353	1 662	70.6	691	2.44	1.75	198	7	5.2	1.9	12.1
Montgomery city, Le Sueur County	1 137	1 105	849	76.8	256	2.57	2.34	32	2	1.7	1.2	3.4
Montgomery township, Le Sueur County	287	272	248	91.2	24	2.79	2.17	15	7	1.4	1.6	-
Monticello city, Wright County	3 030	2 944	2 122	72.1	822	2.90	1.97	86	10	1.8	1.4	2.8
Monticello township, Wright County	1 357	1 318	1 264	95.9	54	3.11	2.87	39	14	1.3	1.4	-
Montrose city, Wright County	467	454	339	74.7	115	2.81	1.66	13	3	1.1	0.6	2.5
Moonshine township, Big Stone County	58	55	50	90.9	5	2.76	2.40	3	-	5.2	2.0	28.6
Moore township, Stevens County	83	81	71	87.7	10	3.11	3.10	2	-	-	-	-
Moorhead city, Clay County	12 180	11 660	7 430	63.7	4 230	2.65	2.05	520	30	2.9	0.8	6.3
Moorhead township, Clay County	160	153	147	96.1	6	2.85	3.83	7	1	0.6	-	14.3
Moose township, Roseau County	53	48	45	93.8	3	2.76	3.33	5	2	-	-	-
Moose Creek township, Clearwater County	110	96	90	93.8	6	2.44	1.17	14	12	-	-	-
Moose Lake township, Beltrami County	154	75	68	90.7	7	2.78	2.29	79	74	2.6	-	22.2
Moose Lake city, Carlton County	628	577	328	56.8	249	2.42	1.52	51	9	2.7	2.4	3.1
Moose Lake township, Carlton County	450	366	336	91.8	30	2.68	1.77	84	64	1.1	0.3	9.1
Moose Lake township, Cass County	61	49	41	83.7	8	3.00	2.38	12	8	-	-	-
Moose Park township, Itasca County	44	29	28	96.6	1	2.79	2.00	15	14	3.3	3.4	-
Moose River township, Marshall County	29	13	13	100.0	-	2.15	-	16	11	-	-	(X)
Mora city, Kanabec County	1 471	1 381	888	64.3	493	2.48	1.79	90	9	3.1	0.9	6.8
Moran township, Todd County	235	186	175	94.1	11	2.79	2.36	49	35	2.6	2.8	-
Moranville township, Roseau County	326	303	293	96.7	10	3.13	2.30	23	2	3.5	2.7	23.1
Morcom township, St. Louis County	61	46	42	91.3	4	2.52	2.25	15	11	-	-	-
Morgan city, Redwood County	423	377	318	84.4	59	2.41	1.68	46	4	4.6	3.0	11.9
Morgan township, Redwood County	111	108	90	83.3	18	2.84	2.72	3	1	-	-	-
Morken township, Clay County	75	67	60	89.6	7	3.10	2.43	8	-	-	-	-
Morrill township, Morrison County	223	215	202	94.0	13	3.03	2.85	8	5	0.5	-	7.1
Morris city, Stevens County	2 067	1 929	1 075	55.7	854	2.43	1.91	138	12	4.1	2.8	5.6
Morris township, Stevens County	201	194	176	90.7	18	3.03	2.28	7	1	1.0	1.1	-
Morrison township, Aitkin County	79	70	65	92.9	5	2.68	2.40	9	4	1.4	1.5	-
Morristown city, Rice County	374	363	307	84.6	56	2.72	2.27	11	1	1.1	0.6	3.4
Morristown township, Rice County	259	240	216	90.0	24	2.74	3.04	19	13	0.8	0.5	4.0
Morse township, Itasca County	213	194	187	96.4	7	3.16	2.14	19	13	1.0	1.1	-
Morse township, St. Louis County	1 117	543	503	92.6	40	2.31	1.70	574	542	2.0	1.2	11.1
Morton city, Renville County	216	199	158	79.4	41	2.28	2.00	17	2	3.9	2.5	8.9
Moscow township, Freeborn County	257	229	210	91.7	19	2.61	3.00	28	3	1.3	0.5	9.5
Motley city	270	258	159	61.6	99	2.35	2.10	12	3	1.9	1.2	2.9
Cass County (part)	2	1	1	100.0	-	2.00	-	1	-	-	-	(X)
Morrison County (part)	268	257	158	61.5	99	2.35	2.10	11	3	1.9	1.3	2.9
Motley township, Morrison County	98	79	72	91.1	7	2.42	3.14	19	16	2.5	2.7	-
Moulton township, Murray County	85	80	63	78.8	17	3.11	2.71	5	2	1.2	1.6	-
Mound city, Hennepin County	4 118	3 982	3 208	80.6	774	2.49	1.87	136	67	1.0	0.8	1.8
Mound township, Rock County	95	92	74	80.4	18	2.89	2.39	3	-	-	-	-
Mound Prairie township, Houston County	233	228	202	88.6	26	2.96	2.46	5	3	0.4	-	3.7
Mounds View city, Ramsey County	5 130	5 018	3 532	70.4	1 486	2.72	2.08	112	10	1.6	0.6	3.8
Mountain Iron city, St. Louis County	1 409	1 326	926	69.8	400	2.50	1.71	83	10	3.5	1.1	8.7
Mountain Lake city, Cottonwood County	896	817	658	80.5	159	2.52	1.97	79	6	5.0	1.6	16.8
Mountain Lake township, Cottonwood County	101	99	72	72.7	27	3.68	4.52	2	1	1.0	-	3.6
Mount Morris township, Morrison County	43	32	29	90.6	3	2.86	2.33	11	8	3.0	3.3	-
Mount Pleasant township, Wabasha County	158	153	135	88.2	18	3.12	3.00	5	2	0.6	0.7	-
Mount Vernon township, Winona County	111	106	88	83.0	18	2.82	2.72	5	2	0.9	1.1	-
Moyer township, Swift County	53	46	40	87.0	6	2.73	2.67	7	-	2.1	2.4	-
Moylan township, Marshall County	56	48	40	83.3	8	2.70	2.50	8	3	4.0	4.8	-
Mudgett township, Mille Lacs County	47	35	32	91.4	3	2.47	2.00	12	12	-	-	-
Mud Hen Lake UT, St. Louis County	246	131	130	99.2	1	2.45	1.00	115	103	1.5	1.5	-
Mud Lake UT, Marshall County	-	-	-	(X)	-	-	-	-	-	(X)	(X)	(X)
Mulligan township, Brown County	101	93	81	87.1	12	2.65	2.50	8	-	2.1	-	14.3
Munch township, Pine County	168	97	90	92.8	7	2.30	2.14	71	64	2.0	2.2	-
Munson township, Stearns County	782	496	476	96.0	20	2.74	2.40	286	273	1.0	0.8	4.8
Murdock city, Swift County	150	126	99	78.6	27	2.30	2.78	24	-	11.9	5.7	28.9
Murray township, Murray County	137	82	71	86.6	11	2.48	2.55	55	51	-	-	-
Myhre township, Lake of the Woods County	96	76	70	92.1	6	2.80	2.83	20	12	-	-	-
Myrtle city, Freeborn County	36	30	22	73.3	8	2.09	2.13	6	2	9.1	12.0	-
Nashua city, Wilkin County	33	27	24	88.9	3	2.67	1.67	6	3	-	-	-
Nashville township, Martin County	100	94	75	79.8	19	2.47	2.47	6	-	2.1	1.3	5.0
Nashwauk city, Itasca County	467	434	340	78.3	94	2.25	1.77	33	5	1.8	1.2	4.1
Nashwauk township, Itasca County	814	714	614	86.0	100	2.42	1.78	100	62	1.2	0.8	3.8
Nassau city, Lac qui Parle County	47	41	35	85.4	6	1.83	3.17	6	6	-	-	-
Naytahwaush CDP, Mahnomen County	173	166	70	42.2	96	2.57	4.20	7	1	0.6	-	1.0
Nebish township, Beltrami County	127	110	105	95.5	5	2.88	3.20	17	11	-	-	-
Nelson city, Douglas County	76	73	56	76.7	17	2.23	2.76	3	-	1.4	-	5.6
Nelson township, Watonwan County	123	112	96	85.7	16	2.80	2.50	11	3	1.8	1.0	5.9
Nelson Park township, Marshall County	69	56	52	92.9	4	2.96	1.00	13	6	3.4	3.7	-
Nereson township, Roseau County	34	29	28	96.6	1	2.39	2.00	5	1	3.3	3.4	-
Nerstrand city, Rice County	82	80	74	92.5	6	2.85	3.67	2	-	1.2	1.3	-
Nesbit township, Polk County	52	44	37	84.1	7	3.05	2.43	8	1	2.2	2.6	-
Ness township, St. Louis County	57	27	25	92.6	2	2.20	2.50	30	25	10.0	10.7	-
Nessel township, Chisago County	921	668	636	95.2	32	2.63	2.22	253	230	1.3	1.2	3.0
Nett Lake UT, Koochiching County	19	17	15	88.2	2	3.40	2.50	2	1	-	-	-
Nett Lake UT, St. Louis County	103	89	53	59.6	36	2.81	3.42	14	-	8.2	-	18.2

Table 12. **Housing Occupancy and Tenure: 2000**—Con.

[For information on confidentiality protection, nonsampling error, and definitions, see text]

State County Place and County Subdivision	Total housing units	Occupied housing units: Total	Owner occupied: Number	Owner occupied: Percent of occupied housing units	Renter occupied	Average household size: Owner-occupied units	Average household size: Renter-occupied units	Vacant housing units: Total	For seasonal, recreational, or occasional use	Vacancy rate: Available housing	Vacancy rate: Home-owner	Vacancy rate: Rental
PLACE AND COUNTY SUBDIVISION—Con.												
Nevada township, Mower County	139	124	112	90.3	12	2.95	1.92	15	2	3.1	2.6	7.7
Nevis city, Hubbard County	199	162	130	80.2	32	2.21	2.41	37	32	2.4	2.3	3.0
Nevis township, Hubbard County	828	368	339	92.1	29	2.38	2.10	460	456	-	-	-
New Auburn city, Sibley County	182	169	141	83.4	28	2.98	2.43	13	2	4.0	4.1	3.4
New Auburn township, Sibley County	167	164	152	92.7	12	2.82	3.00	3	-	-	-	-
New Avon township, Redwood County	96	89	74	83.1	15	2.72	2.73	7	-	3.3	3.9	-
New Brighton city, Ramsey County	9 121	9 013	6 066	67.3	2 947	2.61	1.96	108	26	0.6	0.4	1.0
Newburg township, Fillmore County	192	175	148	84.6	27	2.56	2.41	17	5	2.2	2.0	3.6
New Dosey township, Pine County	212	38	35	92.1	3	2.00	1.33	174	86	20.8	22.2	-
Newfolden city, Marshall County	176	160	110	68.8	50	2.46	1.82	16	1	4.2	1.8	9.1
New Folden township, Marshall County	91	77	73	94.8	4	2.64	1.00	14	3	4.9	3.9	20.0
New Germany city, Carver County	147	143	111	77.6	32	2.54	2.00	4	1	1.4	1.8	-
New Hartford township, Winona County	298	278	239	86.0	39	2.94	3.03	20	2	2.1	1.6	4.9
New Haven township, Olmsted County	433	427	398	93.2	29	2.86	2.34	6	2	0.5	0.5	-
New Hope city, Hennepin County	8 746	8 665	4 863	56.1	3 802	2.61	1.87	81	20	0.4	0.1	0.9
New Independence township, St. Louis County	136	106	98	92.5	8	2.58	2.38	30	23	-	-	-
New London city, Kandiyohi County	439	415	313	75.4	102	2.53	1.61	24	2	3.7	3.1	5.6
New London township, Kandiyohi County	1 440	1 173	1 074	91.6	99	2.62	2.51	267	222	1.9	1.4	7.5
New Maine township, Marshall County	93	77	74	96.1	3	2.51	2.67	16	10	1.3	1.3	-
New Market city, Scott County	133	131	125	95.4	6	2.56	2.00	2	-	-	-	-
New Market township, Scott County	976	956	917	95.9	39	3.23	2.49	20	-	0.9	0.9	2.5
New Munich city, Stearns County	129	126	118	93.7	8	2.65	2.25	3	-	0.8	-	11.1
Newport city, Washington County	1 442	1 418	945	66.6	473	2.81	2.19	24	3	0.3	0.2	0.4
New Prague city	1 735	1 694	1 286	75.9	408	2.85	1.92	41	1	1.6	1.4	2.2
Le Sueur County (part)	540	534	452	84.6	82	2.70	2.06	6	-	0.4	0.2	1.2
Scott County (part)	1 195	1 160	834	71.9	326	2.93	1.89	35	1	2.1	2.0	2.4
New Prairie township, Pope County	87	84	81	96.4	3	3.04	2.00	3	1	-	-	-
New Richland city, Waseca County	503	483	384	79.5	99	2.52	1.68	20	8	1.0	0.5	2.9
New Richland township, Waseca County	203	170	156	91.8	14	2.92	3.00	33	25	2.9	2.5	6.7
Newry township, Freeborn County	189	176	155	88.1	21	2.82	3.00	13	-	0.6	0.6	-
New Scandia township, Washington County	1 389	1 294	1 211	93.6	83	2.92	1.80	95	77	0.6	0.3	4.6
New Solum township, Marshall County	127	108	102	94.4	6	2.94	2.17	19	10	0.9	1.0	-
New Sweden township, Nicollet County	127	112	94	83.9	18	3.05	2.17	15	3	1.8	2.1	-
Newton township, Otter Tail County	293	265	238	89.8	27	2.89	2.33	28	11	2.2	2.1	3.6
New Trier city, Dakota County	31	31	24	77.4	7	3.50	4.29	-	-	-	-	-
New Ulm city, Brown County	5 736	5 494	4 234	77.1	1 260	2.48	1.75	242	20	2.3	1.0	6.4
New York Mills city, Otter Tail County	535	492	294	59.8	198	2.44	1.79	43	9	3.5	2.6	4.8
Nickerson township, Pine County	117	60	59	98.3	1	2.58	2.00	57	55	-	-	-
Nicollet city, Nicollet County	350	344	273	79.4	71	2.80	1.75	6	1	0.9	0.7	1.4
Nicollet township, Nicollet County	191	186	175	94.1	11	2.78	2.18	5	2	0.5	-	8.3
Nidaros township, Otter Tail County	308	133	122	91.7	11	2.41	2.09	175	162	-	-	-
Nielsville city, Polk County	50	40	32	80.0	8	2.19	2.63	10	3	7.0	5.9	11.1
Nilsen township, Wilkin County	31	21	21	100.0	-	2.81	-	10	-	8.7	8.7	(X)
Nimrod city, Wadena County	47	35	32	91.4	3	2.19	1.67	12	6	5.4	5.9	-
Nininger township, Dakota County	285	280	254	90.7	26	3.15	2.54	5	1	0.4	-	3.7
Nisswa city, Crow Wing County	1 532	819	715	87.3	104	2.43	1.98	713	649	2.4	1.9	5.5
Nokay Lake township, Crow Wing County	296	255	228	89.4	27	2.70	2.41	41	37	0.8	0.9	-
Nora township, Clearwater County	174	149	137	91.9	12	2.72	2.50	25	17	1.3	0.7	7.7
Nora township, Pope County	93	84	70	83.3	14	2.53	2.14	9	4	1.2	1.4	-
Norcross city, Grant County	40	33	29	87.9	4	1.76	2.00	7	1	2.9	-	20.0
Norden township, Pennington County	144	135	129	95.6	6	2.91	1.67	9	3	0.7	0.8	-
Nordick township, Wilkin County	48	41	36	87.8	5	3.00	2.00	7	-	2.4	2.7	-
Nordland township, Aitkin County	825	366	342	93.4	24	2.35	2.00	459	411	1.6	1.4	4.0
Nordland township, Lyon County	85	80	70	87.5	10	3.24	2.40	5	1	3.6	2.8	9.1
Nore township, Itasca County	37	22	21	95.5	1	2.52	2.00	15	15	-	-	-
Norfolk township, Renville County	79	75	60	80.0	15	2.90	2.20	4	-	-	-	-
Norman township, Pine County	197	107	97	90.7	10	2.32	2.20	90	73	0.9	-	9.1
Norman township, Yellow Medicine County	113	105	91	86.7	14	2.81	2.50	8	1	2.8	1.1	12.5
Normania township, Yellow Medicine County	82	74	64	86.5	10	2.61	2.10	8	-	5.1	5.9	-
Normanna township, St. Louis County	227	219	206	94.1	13	2.94	2.38	8	4	0.5	0.5	-
North township, Pennington County	277	268	249	92.9	19	2.71	2.63	9	-	2.5	2.4	5.0
North Beltrami UT, Beltrami County	52	17	16	94.1	1	2.63	1.00	35	34	-	-	-
North Branch city, Chisago County	2 900	2 815	2 441	86.7	374	2.97	2.06	85	1	1.7	1.8	1.6
North Branch township, Isanti County	616	597	566	94.8	31	2.79	2.10	19	3	0.3	0.2	3.1
North Carlton UT, Carlton County	443	329	260	79.0	69	2.90	2.28	114	81	1.5	0.8	4.2
North Cass UT, Cass County	274	119	87	73.1	32	2.54	3.97	155	148	-	-	-
North Central Cass UT, Cass County	55	10	8	80.0	2	2.38	2.50	45	44	-	-	-
North Clearwater UT, Clearwater County	28	27	19	70.4	8	3.53	2.25	1	-	-	-	-
Northeast Aitkin UT, Aitkin County	11	6	6	100.0	-	2.33	-	5	4	-	-	(X)
Northeast Itasca UT, Itasca County	1 509	488	460	94.3	28	2.30	1.86	1 021	978	2.0	1.5	9.7
Northeast St. Louis UT, St. Louis County	402	81	74	91.4	7	2.18	2.29	321	308	8.0	1.3	46.2
Northern township, Beltrami County	1 691	1 469	1 278	87.0	191	2.75	2.15	222	167	1.5	1.1	4.0
Northfield city	5 119	4 909	3 355	68.3	1 554	2.76	2.04	210	19	2.8	0.9	6.5
Dakota County (part)	228	216	213	98.6	3	2.58	2.33	12	3	2.3	2.3	-
Rice County (part)	4 891	4 693	3 142	67.0	1 551	2.77	2.04	198	16	2.8	0.9	6.5
Northfield township, Rice County	264	257	223	86.8	34	3.06	2.85	7	2	0.4	0.4	-
North Fork township, Stearns County	92	87	75	86.2	12	2.75	3.58	5	2	-	-	-
North Germany township, Wadena County	150	121	103	85.1	18	2.72	2.61	29	20	2.4	2.8	-
North Hero township, Redwood County	77	68	50	73.5	18	2.44	2.78	9	3	4.2	5.7	-
Northland township, Polk County	76	69	62	89.9	7	2.94	2.00	7	-	2.8	3.1	-
Northland township, St. Louis County	142	69	63	91.3	6	2.40	1.67	73	60	1.4	1.6	-
North Mankato city	5 046	4 744	3 473	73.2	1 271	2.68	1.95	302	12	3.5	1.4	8.7
Blue Earth County (part)	-	-	-	(X)	-	-	-	-	-	(X)	(X)	(X)
Nicollet County (part)	5 046	4 744	3 473	73.2	1 271	2.68	1.95	302	12	3.5	1.4	8.7

Table 12. **Housing Occupancy and Tenure: 2000**—Con.

[For information on confidentiality protection, nonsampling error, and definitions, see text]

State County Place and County Subdivision	Total housing units	Occupied housing units: Total	Owner occupied: Number	Owner occupied: Percent of occupied housing units	Renter occupied	Average household size: Owner-occupied units	Average household size: Renter-occupied units	Vacant housing units: Total	For seasonal, recreational, or occasional use	Vacancy rate: Available housing	Vacancy rate: Home-owner	Vacancy rate: Rental
PLACE AND COUNTY SUBDIVISION—Con.												
North Oaks city, Ramsey County	1 332	1 300	1 281	98.5	19	2.92	2.89	32	18	0.5	0.5	-
Northome city, Koochiching County	113	87	60	69.0	27	2.62	1.30	26	13	7.4	4.8	12.9
Northome UT, Koochiching County	336	192	177	92.2	15	2.58	2.60	144	116	1.5	1.1	6.3
North Ottawa township, Grant County	28	27	25	92.6	2	2.60	2.00	1	-	-	-	-
North Red River township, Kittson County	4	2	1	50.0	1	2.00	1.00	2	1	-	-	-
Northrop city, Martin County	111	104	91	87.5	13	2.60	1.92	7	-	5.5	-	31.6
North Roseau UT, Roseau County	65	55	53	96.4	2	2.96	1.50	10	6	5.2	3.6	33.3
North St. Paul city, Ramsey County	4 753	4 703	3 402	72.3	1 301	2.77	1.89	50	5	0.6	0.2	1.7
North Star township, Brown County	110	105	92	87.6	13	3.07	3.31	5	-	0.9	1.1	-
North Star township, St. Louis County	135	74	71	95.9	3	2.73	3.00	61	60	-	-	-
Northwest Aitkin UT, Aitkin County	289	125	115	92.0	10	2.70	2.40	164	115	0.8	0.9	-
Northwest Koochiching UT, Koochiching County	426	230	209	90.9	21	2.37	2.19	196	160	5.3	5.9	-
Northwest Roseau UT, Roseau County	22	7	5	71.4	2	2.00	4.00	15	12	-	-	-
Northwest St. Louis UT, St. Louis County	792	146	129	88.4	17	2.19	1.41	646	631	2.7	3.0	-
Norton township, Winona County	190	181	155	85.6	26	2.93	2.81	9	4	0.5	0.6	-
Norway township, Fillmore County	145	119	91	76.5	28	2.75	3.04	26	13	3.3	4.2	-
Norway township, Kittson County	49	40	34	85.0	6	2.24	3.00	9	6	-	-	-
Norway Lake township, Kandiyohi County	137	115	105	91.3	10	2.52	1.90	22	9	2.5	2.8	-
Norwegian Grove township, Otter Tail County	144	124	117	94.4	7	2.85	2.14	20	13	-	-	-
Norwood Young America city, Carver County	1 201	1 171	853	72.8	318	2.90	1.99	30	3	1.5	0.7	3.6
Numedal township, Pennington County	43	35	35	100.0	-	2.60	-	8	-	-	-	(X)
Nunda township, Freeborn County	138	132	121	91.7	11	2.44	2.09	6	2	2.2	2.4	-
Oak township, Stearns County	188	178	157	88.2	21	3.49	2.86	10	9	-	-	-
Oakdale city, Washington County	10 394	10 243	8 249	80.5	1 994	2.75	1.94	151	19	0.7	0.5	1.8
Oak Grove city, Anoka County	2 232	2 200	2 160	98.2	40	3.11	2.75	32	11	0.3	0.2	2.4
Oakland township, Freeborn County	163	155	133	85.8	22	2.74	2.95	8	-	0.6	-	4.3
Oakland township, Mahnomen County	155	100	83	83.0	17	2.63	2.47	55	47	5.7	3.5	15.0
Oak Lawn township, Crow Wing County	627	586	523	89.2	63	2.78	2.14	41	25	1.0	0.6	4.5
Oak Park township, Marshall County	71	67	54	80.6	13	2.56	2.08	4	-	-	-	-
Oak Park Heights city, Washington County	1 581	1 528	1 054	69.0	474	2.55	1.61	53	5	1.7	0.9	3.3
Oakport CDP, Clay County	462	446	440	98.7	6	3.00	2.50	16	4	1.8	1.8	-
Oakport township, Clay County	589	572	553	96.7	19	2.97	1.84	17	4	1.4	1.4	-
Oak Valley township, Otter Tail County	156	136	125	91.9	11	2.72	2.00	20	6	3.5	3.8	-
Oakwood township, Wabasha County	145	139	116	83.5	23	3.12	3.09	6	1	0.7	0.9	-
O'Brien township, Beltrami County	25	23	20	87.0	3	2.35	3.00	2	2	-	-	-
Odessa city, Big Stone County	66	55	52	94.5	3	2.10	1.33	11	3	11.3	11.9	-
Odessa township, Big Stone County	78	61	57	93.4	4	2.46	1.75	17	9	6.2	5.0	20.0
Odin city, Watonwan County	66	62	56	90.3	6	1.96	2.50	4	-	1.6	1.8	-
Odin township, Watonwan County	93	86	66	76.7	20	2.42	2.30	7	-	1.1	1.5	-
Ogema city, Becker County	73	62	52	83.9	10	2.29	2.40	11	3	1.6	-	9.1
Ogema township, Pine County	207	103	75	72.8	28	2.43	4.07	104	99	1.0	-	3.4
Ogilvie city, Kanabec County	199	182	127	69.8	55	2.74	2.29	17	-	3.2	2.3	5.2
Okabena city, Jackson County	87	76	70	92.1	6	2.23	4.83	11	-	5.0	5.4	-
Oklee city, Red Lake County	229	196	149	76.0	47	2.17	1.55	33	4	10.5	5.7	23.0
Olivia city, Renville County	1 178	1 075	811	75.4	264	2.43	1.90	103	5	7.0	1.9	19.8
Olney township, Nobles County	77	74	65	87.8	9	3.12	3.22	3	-	-	-	-
Omro township, Yellow Medicine County	66	60	45	75.0	15	2.91	3.53	6	-	3.2	2.2	6.3
Onamia city, Mille Lacs County	355	318	172	54.1	146	2.51	1.75	37	7	7.0	1.7	12.6
Onamia township, Mille Lacs County	258	218	186	85.3	32	2.66	2.78	40	23	2.7	1.6	8.6
Onstad township, Polk County	30	26	25	96.2	1	2.76	1.00	4	2	3.7	3.8	-
Orange township, Douglas County	121	105	94	89.5	11	3.14	2.64	16	8	2.8	1.1	15.4
Orion township, Olmsted County	232	226	185	81.9	41	2.69	2.83	6	-	0.4	0.5	-
Ormsby city	68	65	62	95.4	3	2.39	2.00	3	-	3.0	3.1	-
Martin County (part)	28	26	24	92.3	2	2.17	2.00	2	-	3.7	4.0	-
Watonwan County (part)	40	39	38	97.4	1	2.53	2.00	1	-	2.5	2.6	-
Orono city, Hennepin County	2 909	2 766	2 604	94.1	162	2.76	2.18	143	77	0.6	0.4	4.1
Oronoco city, Olmsted County	343	335	307	91.6	28	2.68	2.14	8	4	0.6	0.3	3.4
Oronoco township, Olmsted County	872	816	749	91.8	67	2.77	2.40	56	21	1.4	1.4	1.5
Orr city, St. Louis County	135	112	78	69.6	34	2.31	2.03	23	9	7.4	4.9	12.8
Orrock township, Sherburne County	952	892	865	97.0	27	3.10	2.96	60	54	0.1	0.1	-
Orton township, Wadena County	112	85	78	91.8	7	2.54	3.14	27	18	4.5	4.9	-
Ortonville city	1 125	923	755	81.8	168	2.34	1.82	202	33	10.0	5.4	26.0
Big Stone County (part)	1 125	923	755	81.8	168	2.34	1.82	202	33	10.0	5.4	26.0
Lac qui Parle County (part)	-	-	-	(X)	-	-	-	-	-	(X)	(X)	(X)
Ortonville township, Big Stone County	1 189	977	805	82.4	172	2.34	1.85	212	36	9.8	5.4	25.9
Orwell township, Otter Tail County	68	62	55	88.7	7	2.76	3.00	6	-	1.6	1.8	-
Osage township, Becker County	397	300	267	89.0	33	2.64	2.12	97	90	0.7	0.7	-
Osakis city	760	661	484	73.2	177	2.38	1.82	99	71	2.5	2.4	2.7
Douglas County (part)	637	588	426	72.4	162	2.38	1.78	49	25	2.2	1.8	3.0
Todd County (part)	123	73	58	79.5	15	2.41	2.33	50	46	5.2	6.5	-
Osakis township, Douglas County	324	216	195	90.3	21	2.68	2.90	108	97	2.7	2.5	4.5
Osborne township, Pipestone County	127	116	103	88.8	13	2.91	1.85	11	-	4.9	2.8	18.8
Oscar township, Otter Tail County	96	79	73	92.4	6	2.68	3.67	17	2	-	-	-
Osceola township, Renville County	100	79	72	91.1	7	2.89	1.57	21	-	1.3	1.4	-
Oshawa township, Nicollet County	177	170	155	91.2	15	2.85	1.80	7	1	0.6	-	6.3
Oshkosh township, Yellow Medicine County	88	83	72	86.7	11	2.94	3.36	5	-	2.4	1.4	8.3
Oslo city, Marshall County	162	148	129	87.2	19	2.37	2.16	14	2	2.6	1.5	9.5
Osseo city, Hennepin County	1 060	1 035	589	56.9	446	2.58	1.70	25	7	1.2	0.2	2.6
Ostrander city, Fillmore County	109	100	80	80.0	20	2.28	1.50	9	-	4.8	4.8	4.8
Oteneagen township, Itasca County	98	87	80	92.0	7	2.90	2.00	11	8	1.1	1.2	-
Otisco township, Waseca County	230	222	194	87.4	28	2.86	2.68	8	1	2.2	2.5	-
Otrey township, Big Stone County	42	35	31	88.6	4	2.81	4.25	7	2	2.8	3.1	-
Otsego city, Wright County	2 120	2 062	1 991	96.6	71	3.12	2.56	58	35	0.5	0.5	1.4

Table 12. **Housing Occupancy and Tenure: 2000**—Con.

[For information on confidentiality protection, nonsampling error, and definitions, see text]

State County Place and County Subdivision	Total housing units	Occupied housing units: Total	Owner occupied: Number	Owner occupied: Percent of occupied housing units	Renter occupied	Average household size: Owner-occupied units	Average household size: Renter-occupied units	Vacant housing units: Total	For seasonal, recreational, or occasional use	Vacancy rate: Available housing	Vacancy rate: Home-owner	Vacancy rate: Rental
PLACE AND COUNTY SUBDIVISION—Con.												
Ottawa township, Le Sueur County	127	122	107	87.7	15	2.31	2.87	5	-	0.8	-	6.3
Ottertail city, Otter Tail County	323	190	161	84.7	29	2.34	2.55	133	125	3.1	1.8	9.4
Otter Tail township, Otter Tail County	644	241	218	90.5	23	2.29	2.48	403	386	4.4	0.9	28.1
Otter Tail Peninsula township, Cass County	91	22	19	86.4	3	2.00	1.67	69	66	8.3	9.5	-
Otto township, Otter Tail County	353	197	176	89.3	21	2.70	2.43	156	139	3.4	2.2	12.5
Owatonna city, Steele County	8 940	8 704	6 645	76.3	2 059	2.67	2.03	236	18	1.5	1.1	2.7
Owatonna township, Steele County	302	289	248	85.8	41	2.73	2.29	13	-	1.7	0.8	6.8
Owens township, St. Louis County	134	111	101	91.0	10	2.48	2.00	23	14	-	-	-
Oxford township, Isanti County	289	273	262	96.0	11	2.90	3.27	16	6	0.7	0.8	-
Paddock township, Otter Tail County	128	108	91	84.3	17	3.13	2.24	20	10	0.9	-	5.6
Page township, Mille Lacs County	238	213	205	96.2	8	2.83	2.50	25	18	0.9	1.0	-
Palisade city, Aitkin County	67	53	50	94.3	3	2.22	2.33	14	6	1.9	2.0	-
Palmer township, Sherburne County	1 040	829	784	94.6	45	2.91	2.51	211	186	1.9	1.4	10.0
Palmville township, Roseau County	27	19	19	100.0	-	2.89	-	8	7	5.0	5.0	(X)
Palmyra township, Renville County	98	84	66	78.6	18	2.58	2.50	14	-	-	-	-
Park township, Pine County	67	18	18	100.0	-	2.06	-	49	37	5.3	5.3	(X)
Parke township, Clay County	227	167	155	92.8	12	2.71	2.50	60	51	0.6	0.6	-
Parker township, Marshall County	25	18	15	83.3	3	3.40	2.00	7	3	5.3	-	25.0
Parker township, Morrison County	162	155	138	89.0	17	3.05	2.82	7	4	-	-	-
Parkers Prairie city, Otter Tail County	442	401	329	82.0	72	2.34	1.69	41	8	4.3	2.7	11.1
Parkers Prairie township, Otter Tail County	144	127	112	88.2	15	2.79	2.13	17	7	3.1	3.4	-
Park Rapids city, Hubbard County	1 616	1 476	773	52.4	703	2.37	1.83	140	28	5.0	2.4	7.7
Parnell township, Polk County	31	31	29	93.5	2	2.86	2.00	-	-	-	-	-
Parnell township, Traverse County	32	29	24	82.8	5	2.08	2.40	3	-	-	-	-
Partridge township, Pine County	247	191	173	90.6	18	2.77	2.17	56	40	-	-	-
Paxton township, Redwood County	219	206	179	86.9	27	2.77	2.70	13	-	3.7	1.6	15.6
Paynesville city, Stearns County	984	934	679	72.7	255	2.54	1.74	50	2	3.5	1.6	8.3
Paynesville township, Stearns County	752	510	478	93.7	32	2.69	2.75	242	216	1.5	0.6	13.5
Peace township, Kanabec County	537	358	334	93.3	24	2.67	2.92	179	171	0.8	0.9	-
Pease city, Mille Lacs County	67	62	52	83.9	10	2.50	3.30	5	-	3.1	1.9	9.1
Pelan township, Kittson County	35	25	21	84.0	4	2.48	2.25	10	6	7.4	8.7	-
Pelican township, Crow Wing County	464	169	162	95.9	7	2.36	2.43	295	288	0.6	0.6	-
Pelican township, Otter Tail County	331	270	247	91.5	23	3.08	3.09	61	47	3.6	2.4	14.8
Pelican Lake township, Grant County	367	169	154	91.1	15	2.52	2.47	198	192	1.7	1.3	6.3
Pelican Rapids city, Otter Tail County	962	884	549	62.1	335	2.84	2.13	78	15	5.3	2.3	9.7
Pemberton city, Blue Earth County	86	84	81	96.4	3	2.95	2.33	2	-	2.3	2.4	-
Pembina township, Mahnomen County	185	178	159	89.3	19	2.69	2.32	7	1	0.6	0.6	-
Penn township, McLeod County	121	119	98	82.4	21	2.57	2.71	2	-	-	-	-
Pennock city, Kandiyohi County	173	166	140	84.3	26	3.20	2.15	7	-	2.9	1.4	10.3
Pepin township, Wabasha County	210	170	157	92.4	13	2.78	2.62	40	24	2.3	1.3	13.3
Pepperton township, Stevens County	63	54	49	90.7	5	2.67	3.40	9	1	3.6	3.9	-
Pequaywan township, St. Louis County	202	62	59	95.2	3	2.14	2.33	140	138	-	-	-
Pequot Lakes city, Crow Wing County	564	479	248	51.8	231	2.31	1.59	85	55	1.6	0.4	2.9
Perch Lake township, Carlton County	506	385	321	83.4	64	2.64	2.34	121	113	0.8	0.9	-
Percy township, Kittson County	63	24	19	79.2	5	2.05	1.80	39	38	-	-	-
Perham city, Otter Tail County	1 167	1 104	654	59.2	450	2.57	1.73	63	7	2.5	1.5	3.8
Perham township, Otter Tail County	389	316	277	87.7	39	2.98	2.69	73	55	2.2	1.4	7.1
Perley city, Norman County	61	53	49	92.5	4	2.31	2.00	8	-	3.6	3.9	-
Perry township, Lac qui Parle County	59	49	42	85.7	7	2.81	2.71	10	1	-	-	-
Perry Lake township, Crow Wing County	138	86	80	93.0	6	2.80	2.17	52	50	-	-	-
Petersburg township, Jackson County	117	103	84	81.6	19	2.42	3.47	14	1	1.9	2.3	-
Peterson city, Fillmore County	118	98	78	79.6	20	2.38	2.10	20	9	6.7	-	25.9
Pfeiffer Lake UT, St. Louis County	13	2	2	100.0	-	1.50	-	11	11	-	-	(X)
Pickerel Lake township, Freeborn County	273	266	233	87.6	33	2.84	2.58	7	1	0.4	0.4	-
Picket Lake UT, St. Louis County	-	-	-	(X)	-	-	-	-	-	(X)	(X)	(X)
Pierz city, Morrison County	522	512	361	70.5	151	2.45	1.93	10	-	1.7	1.1	3.2
Pierz township, Morrison County	165	161	151	93.8	10	3.23	2.50	4	-	1.2	1.3	-
Pike township, St. Louis County	217	194	189	97.4	5	2.53	2.80	23	17	1.0	1.0	-
Pike Bay township, Cass County	724	528	388	73.5	140	3.02	3.38	196	171	2.2	1.8	3.4
Pike Creek township, Morrison County	323	316	297	94.0	19	3.00	2.11	7	1	0.9	0.7	5.0
Pillager city, Cass County	181	167	123	73.7	44	2.54	2.18	14	7	2.3	3.1	-
Pillsbury township, Swift County	106	101	86	85.1	15	2.91	3.73	5	-	1.9	1.1	6.3
Pilot Grove township, Faribault County	80	71	60	84.5	11	2.72	1.73	9	1	5.3	4.8	8.3
Pilot Mound township, Fillmore County	155	129	102	79.1	27	2.84	2.74	26	20	2.3	1.9	3.6
Pine City city, Pine County	1 275	1 222	823	67.3	399	2.66	1.80	53	7	2.2	1.8	3.2
Pine City township, Pine County	663	472	433	91.7	39	2.62	2.41	191	175	1.5	1.4	2.5
Pine Island city	890	864	698	80.8	166	2.78	1.83	26	1	1.9	1.4	4.0
Goodhue County (part)	856	832	666	80.0	166	2.74	1.83	24	1	1.8	1.2	4.0
Olmsted County (part)	34	32	32	100.0	-	3.69	-	2	-	5.9	5.9	(X)
Pine Island township, Goodhue County	221	215	191	88.8	24	2.93	2.88	6	-	1.4	1.5	-
Pine Lake township, Cass County	262	81	75	92.6	6	2.15	1.50	181	177	1.2	1.3	-
Pine Lake township, Clearwater County	255	139	130	93.5	9	2.37	1.78	116	102	2.8	2.3	10.0
Pine Lake township, Otter Tail County	563	252	222	88.1	30	2.60	2.43	311	304	0.8	0.9	-
Pine Lake township, Pine County	479	238	211	88.7	27	2.43	2.37	241	223	-	-	-
Pine Point CDP, Becker County	110	100	52	52.0	48	3.23	3.52	10	1	5.7	3.7	7.7
Pine Point township, Becker County	145	132	80	60.6	52	3.04	3.38	13	5	2.9	2.4	3.7
Pine River city, Cass County	464	438	246	56.2	192	2.17	1.92	26	4	2.4	2.0	3.0
Pine River township, Cass County	469	394	357	90.6	37	2.62	3.38	75	56	0.3	0.3	-
Pine Springs city, Washington County	141	140	138	98.6	2	3.01	3.00	1	-	-	-	-
Pipestone city, Pipestone County	2 097	1 900	1 306	68.7	594	2.40	1.81	197	3	6.4	2.4	14.2
Plainview city, Wabasha County	1 223	1 157	944	81.6	213	2.78	2.09	66	3	2.9	0.6	12.0
Plainview township, Wabasha County	176	166	129	77.7	37	3.08	2.73	10	4	0.6	-	2.6
Plato city, McLeod County	145	144	124	86.1	20	2.43	1.75	1	-	-	-	-
Platte township, Morrison County	134	130	122	93.8	8	2.57	2.00	4	2	0.8	0.8	-
Platte Lake township, Crow Wing County	161	112	103	92.0	9	2.73	2.67	49	44	1.8	1.9	-
Pleasant Grove township, Olmsted County	316	305	265	86.9	40	2.63	2.28	11	3	0.3	-	2.4

Table 12. **Housing Occupancy and Tenure: 2000**—Con.

[For information on confidentiality protection, nonsampling error, and definitions, see text]

State County Place and County Subdivision	Total housing units	Occupied housing units: Total	Owner occupied: Number	Owner occupied: Percent of occupied housing units	Renter occupied	Average household size: Owner-occupied units	Average household size: Renter-occupied units	Vacant housing units: Total	For seasonal, recreational, or occasional use	Vacancy rate: Available housing	Vacancy rate: Home-owner	Vacancy rate: Rental
PLACE AND COUNTY SUBDIVISION—Con.												
Pleasant Hill township, Winona County	193	185	164	88.6	21	2.98	2.05	8	2	0.5	-	4.5
Pleasant Lake city, Stearns County	179	174	159	91.4	15	2.99	1.87	5	4	0.6	0.6	-
Pleasant Mound township, Blue Earth County	108	96	75	78.1	21	2.43	2.52	12	1	1.0	1.3	-
Pleasant Prairie township, Martin County	121	113	95	84.1	18	2.46	2.17	8	1	1.7	1.0	5.3
Pleasant Valley township, Mower County	104	100	91	91.0	9	3.08	3.11	4	-	2.0	2.2	-
Pleasant View township, Norman County	56	49	43	87.8	6	2.77	3.50	7	-	5.8	6.5	-
Pliny township, Aitkin County	85	52	48	92.3	4	2.29	2.50	33	26	-	-	-
Plummer city, Red Lake County	130	125	96	76.8	29	2.40	1.38	5	2	0.8	-	3.3
Plymouth city, Hennepin County	25 258	24 820	18 994	76.5	5 826	2.76	2.08	438	130	0.8	0.3	2.1
Pohlitz township, Roseau County	27	17	13	76.5	4	2.23	1.75	10	10	-	-	-
Pokegama township, Pine County	1 468	994	928	93.4	66	2.59	2.35	474	430	1.2	0.9	5.7
Polk Centre township, Pennington County	31	29	24	82.8	5	2.75	2.60	2	1	-	-	-
Polonia township, Roseau County	16	14	14	100.0	-	2.71	-	2	-	6.7	6.7	(X)
Pomme de Terre township, Grant County	76	59	56	94.9	3	2.86	1.67	17	6	-	-	-
Pomroy township, Itasca County	46	13	10	76.9	3	2.30	3.33	33	32	-	-	-
Pomroy township, Kanabec County	185	144	133	92.4	11	2.68	3.00	41	34	0.7	0.7	-
Ponemah CDP, Beltrami County	215	209	126	60.3	83	3.90	4.60	6	-	0.5	-	1.2
Ponto Lake township, Cass County	835	253	241	95.3	12	2.12	1.67	582	574	0.8	0.8	-
Poplar township, Cass County	79	61	56	91.8	5	2.95	1.60	18	12	3.2	1.8	16.7
Poplar Grove township, Roseau County	41	31	27	87.1	4	2.78	1.25	10	2	3.1	3.6	-
Poplar River township, Red Lake County	55	48	43	89.6	5	2.67	2.00	7	2	2.0	2.3	-
Popple township, Clearwater County	238	207	188	90.8	19	2.70	2.95	31	16	1.4	1.1	5.0
Popple Grove township, Mahnomen County	59	53	46	86.8	7	2.98	2.43	6	-	-	-	-
Poppleton township, Kittson County	59	52	48	92.3	4	2.40	2.00	7	1	1.9	2.0	-
Portage township, St. Louis County	213	73	70	95.9	3	2.47	1.33	140	132	3.9	4.1	-
Porter city, Yellow Medicine County	98	88	69	78.4	19	2.28	1.74	10	-	7.4	1.4	24.0
Port Hope township, Beltrami County	268	217	197	90.8	20	2.74	2.05	51	37	2.7	1.0	16.7
Posen township, Yellow Medicine County	90	87	80	92.0	7	2.78	1.71	3	-	2.2	2.4	-
Potamo township, Lake of the Woods County	62	43	40	93.0	3	2.60	1.67	19	14	2.3	2.4	-
Potshot Lake UT, St. Louis County	36	25	24	96.0	1	2.92	3.00	11	7	-	-	-
Powers township, Cass County	800	340	313	92.1	27	2.39	2.74	460	441	2.0	2.2	-
Prairie Lake township, St. Louis County	46	20	17	85.0	3	2.47	3.00	26	23	-	-	-
Prairie View township, Wilkin County	83	73	65	89.0	8	2.83	3.88	10	-	3.9	4.4	-
Prairieville township, Brown County	122	119	101	84.9	18	2.85	3.22	3	-	-	-	-
Preble township, Fillmore County	116	97	82	84.5	15	2.72	3.27	19	10	-	-	-
Prescott township, Faribault County	92	82	66	80.5	16	2.61	3.13	10	1	1.2	1.5	-
Preston city, Fillmore County	616	583	459	78.7	124	2.43	1.74	33	8	2.7	1.3	7.5
Preston township, Fillmore County	128	112	92	82.1	20	3.58	2.25	16	10	2.6	2.1	4.8
Preston Lake township, Renville County	131	115	97	84.3	18	2.60	2.28	16	5	1.7	1.0	5.3
Princeton city	1 670	1 624	1 069	65.8	555	2.57	1.86	46	6	0.8	0.4	1.6
Mille Lacs County (part)	1 666	1 620	1 065	65.7	555	2.57	1.86	46	6	0.8	0.4	1.6
Sherburne County (part)	4	4	4	100.0	-	1.75	-	-	-	-	-	(X)
Princeton township, Mille Lacs County	709	693	649	93.7	44	2.82	2.59	16	2	0.1	0.2	-
Prinsburg city, Kandiyohi County	192	188	177	94.1	11	2.44	2.45	4	-	2.1	1.1	15.4
Prior township, Big Stone County	265	79	70	88.6	9	2.67	4.00	186	168	11.2	12.5	-
Prior Lake city, Scott County	5 791	5 645	4 931	87.4	714	2.89	2.34	146	56	0.9	0.6	3.0
Proctor city, St. Louis County	1 246	1 196	954	79.8	242	2.57	1.63	50	2	2.4	0.2	10.4
Prosper township, Lake of the Woods County	211	72	68	94.4	4	2.21	1.25	139	135	-	-	-
Providence township, Lac qui Parle County	76	71	61	85.9	10	2.64	2.50	5	1	1.4	1.6	-
Pulaski township, Morrison County	236	134	126	94.0	8	2.58	1.88	102	101	-	-	-
Quamba city, Kanabec County	38	33	31	93.9	2	2.94	3.50	5	1	5.7	6.1	-
Queen township, Polk County	120	85	75	88.2	10	2.37	2.00	35	25	6.6	2.6	28.6
Quincy township, Olmsted County	131	124	100	80.6	24	2.91	2.71	7	2	0.8	-	4.0
Quiring township, Beltrami County	42	34	30	88.2	4	2.70	1.00	8	7	-	-	-
Rabbit Lake township, Crow Wing County	167	121	113	93.4	8	2.90	2.50	46	45	0.8	0.9	-
Racine city, Mower County	123	121	108	89.3	13	3.08	1.69	2	-	0.8	-	7.1
Racine township, Mower County	175	165	143	86.7	22	2.82	1.91	10	-	3.5	2.1	12.0
Rail Prairie township, Morrison County	139	61	54	88.5	7	2.37	2.14	78	78	-	-	-
Rainy Lake UT, Koochiching County	2 248	1 774	1 668	94.0	106	2.52	2.54	474	382	1.7	1.4	6.2
Ramsey city, Anoka County	5 946	5 906	5 756	97.5	150	3.15	2.49	40	4	0.3	0.3	2.0
Randall city, Morrison County	229	217	179	82.5	38	2.43	2.63	12	-	2.7	2.2	5.0
Randolph city, Dakota County	121	117	100	85.5	17	2.79	2.29	4	1	0.8	-	5.6
Randolph township, Dakota County	207	192	178	92.7	14	2.83	2.29	15	5	2.5	2.7	-
Ranier city, Koochiching County	88	76	65	85.5	11	2.38	1.82	12	4	8.4	3.0	31.3
Ransom township, Nobles County	112	99	74	74.7	25	2.58	3.20	13	1	4.8	2.6	10.7
Rapidan township, Blue Earth County	409	393	343	87.3	50	2.69	2.76	16	6	1.0	0.6	3.8
Rapid River township, Lake of the Woods County	17	11	9	81.8	2	2.22	1.50	6	6	-	-	-
Ravenna township, Dakota County	741	734	722	98.4	12	3.23	1.83	7	2	0.3	0.1	7.7
Raymond city, Kandiyohi County	332	310	232	74.8	78	2.67	2.35	22	1	5.8	2.9	13.3
Raymond township, Stearns County	78	72	60	83.3	12	3.35	4.50	6	2	1.4	-	7.7
Redby CDP, Beltrami County	251	244	173	70.9	71	3.74	3.99	7	1	-	-	-
Red Eye township, Wadena County	172	146	137	93.8	9	2.90	2.67	26	14	2.0	1.4	10.0
Red Lake CDP, Beltrami County	421	400	215	53.8	185	3.40	3.68	21	9	1.0	-	2.1
Red Lake Falls city, Red Lake County	652	608	448	73.7	160	2.60	1.63	44	2	4.6	1.5	12.1
Red Lake Falls township, Red Lake County	88	86	74	86.0	12	2.46	2.00	2	-	1.1	1.3	-
Redpath township, Traverse County	21	14	10	71.4	4	2.60	2.25	7	2	6.7	9.1	-
Red Rock township, Mower County	286	271	252	93.0	19	2.65	2.42	15	3	2.2	2.3	-
Red Wing city, Goodhue County	6 867	6 562	4 707	71.7	1 855	2.55	1.84	305	32	2.4	1.4	4.7
Redwood Falls city	2 377	2 266	1 666	73.5	600	2.46	1.79	111	10	2.9	1.6	6.4
Redwood County (part)	2 377	2 266	1 666	73.5	600	2.46	1.79	111	10	2.9	1.6	6.4
Renville County (part)	-	-	-	(X)	-	-	-	-	-	(X)	(X)	(X)
Redwood Falls township, Redwood County	93	89	73	82.0	16	2.93	2.63	4	-	4.3	2.7	11.1
Regal city, Kandiyohi County	20	19	16	84.2	3	1.94	3.00	1	-	-	-	-
Reine township, Roseau County	69	46	42	91.3	4	2.45	3.00	23	18	4.2	4.5	-
Reiner township, Pennington County	41	38	33	86.8	5	2.58	1.80	3	-	-	-	-

Table 12. **Housing Occupancy and Tenure: 2000**—Con.

[For information on confidentiality protection, nonsampling error, and definitions, see text]

State County Place and County Subdivision	Total housing units	Occupied housing units: Total	Owner occupied: Number	Owner occupied: Percent of occupied housing units	Renter occupied	Average household size: Owner-occupied units	Average household size: Renter-occupied units	Vacant housing units: Total	For seasonal, recreational, or occasional use	Vacancy rate: Available housing	Vacancy rate: Home-owner	Vacancy rate: Rental
PLACE AND COUNTY SUBDIVISION—Con.												
Reis township, Polk County	35	33	31	93.9	2	2.23	2.50	2	-	-	-	-
Remer city, Cass County	198	178	133	74.7	45	2.22	1.71	20	4	5.3	5.7	4.3
Remer township, Cass County	96	73	67	91.8	6	2.55	2.00	23	16	1.4	1.5	-
Rendsville township, Stevens County	77	67	61	91.0	6	2.70	2.00	10	3	-	-	-
Reno township, Pope County	162	125	114	91.2	11	2.84	2.82	37	31	1.6	0.9	8.3
Renville city, Renville County	544	508	384	75.6	124	2.56	2.09	36	1	3.4	2.8	5.3
Revere city, Redwood County	44	41	36	87.8	5	2.03	1.80	3	-	6.8	5.3	16.7
Reynolds township, Todd County	245	226	210	92.9	16	3.09	2.50	19	6	2.6	2.8	-
Rheiderland township, Chippewa County	115	104	94	90.4	10	3.11	3.60	11	-	-	-	-
Rhinehart township, Polk County	32	31	30	96.8	1	2.97	2.00	1	-	-	-	-
Rice city, Benton County	250	247	208	84.2	39	3.13	1.56	3	-	0.4	0.5	-
Rice township, Clearwater County	101	56	47	83.9	9	2.51	1.78	45	43	1.8	-	10.0
Rice Lake CDP, Clearwater County	65	61	35	57.4	26	3.51	3.96	4	3	-	-	-
Rice Lake township, St. Louis County	1 518	1 494	1 404	94.0	90	2.80	2.29	24	7	0.2	0.1	1.1
Riceland township, Freeborn County	190	183	159	86.9	24	2.61	3.08	7	-	0.5	0.6	-
Rice River township, Aitkin County	129	64	59	92.2	5	2.53	1.80	65	57	4.5	4.8	-
Riceville township, Becker County	37	35	32	91.4	3	3.13	1.00	2	-	-	-	-
Richardson township, Morrison County	412	209	195	93.3	14	2.32	2.29	203	197	-	-	-
Richardville township, Kittson County	53	43	38	88.4	5	2.45	3.40	10	2	4.4	5.0	-
Richfield city, Hennepin County	15 357	15 073	10 184	67.6	4 889	2.42	1.91	284	34	1.1	0.4	2.4
Richland township, Rice County	166	162	139	85.8	23	2.96	2.57	4	1	-	-	-
Richmond city, Stearns County	498	483	399	82.6	84	2.63	1.80	15	1	2.4	1.5	6.7
Richmond township, Winona County	314	278	264	95.0	14	2.67	1.64	36	29	1.1	1.1	-
Rich Valley township, McLeod County	273	263	239	90.9	24	2.84	2.04	10	3	0.8	0.8	-
Richville city, Otter Tail County	50	50	40	80.0	10	2.63	1.90	-	-	-	-	-
Richwood township, Becker County	246	225	212	94.2	13	2.67	3.31	21	11	0.9	0.9	-
Ridgely township, Nicollet County	45	44	33	75.0	11	3.12	2.09	1	-	2.2	2.9	-
Ripley township, Dodge County	101	73	61	83.6	12	2.90	2.67	28	1	-	-	-
Ripley township, Morrison County	254	230	222	96.5	8	3.02	2.75	24	16	0.9	0.4	11.1
River township, Red Lake County	28	25	23	92.0	2	2.70	1.50	3	-	3.8	-	33.3
Riverdale township, Watonwan County	130	126	114	90.5	12	2.68	2.75	4	-	0.8	0.9	-
River Falls township, Pennington County	80	70	64	91.4	6	2.75	3.00	10	1	4.1	4.5	-
Riverside township, Lac qui Parle County	122	113	98	86.7	15	2.72	1.87	9	-	1.7	1.0	6.3
Riverton township, Clay County	166	159	150	94.3	9	2.93	2.44	7	2	0.6	-	10.0
Riverton city, Crow Wing County	61	51	42	82.4	9	2.29	2.11	10	9	1.9	2.3	-
Robbinsdale city, Hennepin County	6 243	6 097	4 509	74.0	1 588	2.43	1.78	146	7	1.0	0.5	2.3
Roberts township, Wilkin County	47	44	41	93.2	3	2.63	3.33	3	-	2.2	2.4	-
Rochester city, Olmsted County	35 346	34 116	24 214	71.0	9 902	2.64	1.93	1 230	167	1.7	0.7	4.0
Rochester township, Olmsted County	1 024	1 006	971	96.5	35	2.88	2.20	18	3	0.5	0.4	2.8
Rock township, Pipestone County	74	70	54	77.1	16	2.67	2.50	4	-	1.4	1.8	-
Rock Creek city, Pine County	417	389	351	90.2	38	2.89	2.76	28	16	0.8	0.8	-
Rock Dell township, Olmsted County	227	224	191	85.3	33	2.86	2.42	3	-	0.9	1.0	-
Rockford city	1 333	1 296	1 049	80.9	247	2.82	2.14	37	2	2.2	2.4	1.2
Hennepin County (part)	57	57	56	98.2	1	2.52	3.00	-	-	-	-	-
Wright County (part)	1 276	1 239	993	80.1	246	2.83	2.14	37	2	2.3	2.6	1.2
Rockford township, Wright County	1 159	1 138	1 076	94.6	62	3.00	3.03	21	10	0.4	0.4	-
Rock Lake township, Lyon County	113	108	98	90.7	10	2.56	3.10	5	2	-	-	-
Rocksbury township, Pennington County	408	382	352	92.1	30	2.82	2.27	26	2	5.0	3.0	23.1
Rockville city, Stearns County	281	268	173	64.6	95	3.08	2.27	13	-	3.2	1.1	6.9
Rockville township, Stearns County	441	399	382	95.7	17	3.21	1.71	42	37	0.5	0.5	-
Rockwell township, Norman County	33	30	27	90.0	3	2.52	3.33	3	1	-	-	-
Rockwood township, Hubbard County	247	158	151	95.6	7	2.95	3.29	89	76	4.8	-	53.3
Rockwood township, Wadena County	145	135	123	91.1	12	2.92	2.42	10	3	1.5	1.6	-
Rogers township, Cass County	210	25	24	96.0	1	1.75	1.00	185	176	3.8	4.0	-
Rogers city, Hennepin County	1 245	1 195	1 104	92.4	91	3.10	1.62	50	-	2.6	2.7	1.1
Rolling Forks township, Pope County	61	57	49	86.0	8	2.84	2.63	4	1	1.7	-	11.1
Rolling Green township, Martin County	122	113	85	75.2	28	2.51	3.43	9	-	1.7	2.3	-
Rollingstone city, Winona County	251	245	212	86.5	33	2.99	1.94	6	2	1.2	0.5	5.7
Rollingstone township, Winona County	461	434	407	93.8	27	2.51	2.44	27	19	0.7	0.5	3.6
Rollis township, Marshall County	75	62	53	85.5	9	2.45	1.22	13	9	1.6	1.9	-
Rome township, Faribault County	74	73	61	83.6	12	2.34	2.42	1	-	-	-	-
Ronneby city, Benton County	7	6	6	100.0	-	2.67	-	1	-	14.3	-	100.0
Roome township, Polk County	69	66	62	93.9	4	2.90	1.25	3	-	-	-	-
Roosevelt township, Beltrami County	148	98	90	91.8	8	2.22	2.38	50	43	2.0	1.1	11.1
Roosevelt township, Crow Wing County	637	226	207	91.6	19	2.39	2.11	411	403	1.3	1.4	-
Roosevelt city	67	63	59	93.7	4	2.61	3.00	4	2	1.6	-	20.0
Lake of the Woods County (part)	2	2	2	100.0	-	1.50	-	-	-	-	-	(X)
Roseau County (part)	65	61	57	93.4	4	2.65	3.00	4	2	1.6	-	20.0
Roscoe township, Goodhue County	265	258	238	92.2	20	3.07	2.70	7	-	0.8	0.8	-
Roscoe city, Stearns County	41	41	35	85.4	6	2.80	3.00	-	-	-	-	-
Roseau city, Roseau County	1 229	1 157	821	71.0	336	2.54	1.65	72	2	1.8	1.0	3.7
Rosebud township, Polk County	135	125	107	85.6	18	2.72	2.72	10	1	2.3	0.9	10.0
Rose Creek city, Mower County	153	143	119	83.2	24	2.62	1.75	10	1	3.4	4.0	-
Rosedale township, Mahnomen County	52	48	42	87.5	6	2.95	2.00	4	-	4.0	-	25.0
Rose Dell township, Rock County	87	79	74	93.7	5	2.69	3.00	8	-	3.7	2.6	16.7
Rose Hill township, Cottonwood County	76	69	61	88.4	8	2.72	2.88	7	1	1.4	1.6	-
Roseland township, Kandiyohi County	168	157	137	87.3	20	2.94	3.70	11	-	3.7	1.4	16.7
Rosemount city, Dakota County	4 845	4 742	4 188	88.3	554	3.12	2.75	103	8	1.2	1.1	2.1
Rosendale township, Watonwan County	129	120	109	90.8	11	3.02	2.55	9	1	1.6	1.8	-
Roseville township, Grant County	56	52	49	94.2	3	2.98	2.67	4	-	1.9	2.0	-
Roseville township, Kandiyohi County	259	208	174	83.7	34	2.84	2.21	51	38	3.3	3.9	-
Roseville city, Ramsey County	14 917	14 598	9 848	67.5	4 750	2.44	1.69	319	78	1.1	0.5	2.3
Rosewood township, Chippewa County	123	115	107	93.0	8	2.74	1.25	8	2	1.7	0.9	11.1
Rosing township, Morrison County	92	53	51	96.2	2	2.61	1.00	39	38	-	-	-

Table 12. **Housing Occupancy and Tenure: 2000**—Con.

[For information on confidentiality protection, nonsampling error, and definitions, see text]

State County Place and County Subdivision	Total housing units	Occupied housing units: Total	Owner occupied: Number	Owner occupied: Percent of occupied housing units	Renter occupied	Average household size: Owner-occupied units	Average household size: Renter-occupied units	Vacant housing units: Total	For seasonal, recreational, or occasional use	Vacancy rate: Available housing	Vacancy rate: Home-owner	Vacancy rate: Rental
PLACE AND COUNTY SUBDIVISION—Con.												
Ross township, Roseau County	161	158	152	96.2	6	2.90	2.17	3	1	0.6	0.7	-
Ross Lake township, Crow Wing County	326	69	68	98.6	1	1.94	2.00	257	255	-	-	-
Rost township, Jackson County	98	91	70	76.9	21	2.66	3.05	7	1	2.2	2.8	-
Rothsay city	231	201	159	79.1	42	2.57	2.12	30	3	8.6	7.0	14.3
Otter Tail County (part)	114	98	77	78.6	21	2.45	1.76	16	3	7.5	1.3	25.0
Wilkin County (part)	117	103	82	79.6	21	2.67	2.48	14	-	9.6	11.8	-
Round Grove township, McLeod County	116	105	93	88.6	12	2.59	2.92	11	1	0.9	1.1	-
Round Lake township, Becker County	281	66	54	81.8	12	2.39	2.33	215	208	5.7	1.8	20.0
Round Lake township, Jackson County	93	83	60	72.3	23	2.47	2.35	10	2	3.5	4.8	-
Round Lake city, Nobles County	214	191	148	77.5	43	2.31	1.91	23	-	7.7	4.5	17.3
Round Prairie township, Todd County	259	230	217	94.3	13	3.04	2.46	29	22	0.4	0.5	-
Royal township, Lincoln County	91	82	68	82.9	14	2.51	2.43	9	-	1.2	1.4	-
Royalton city	328	322	234	72.7	88	2.75	1.97	6	-	1.2	-	4.3
Benton County (part)	-	-	-	(X)	-	-	-	-	-	(X)	(X)	(X)
Morrison County (part)	328	322	234	72.7	88	2.75	1.97	6	-	1.2	-	4.3
Royalton township, Pine County	419	340	314	92.4	26	2.85	2.88	79	62	1.4	1.6	-
Rulien township, Lake of the Woods County	6	1	1	100.0	-	3.00	-	5	5	-	-	(X)
Runeberg township, Becker County	153	130	119	91.5	11	3.05	2.18	23	16	3.0	3.3	-
Rush City city, Chisago County	724	705	455	64.5	250	2.70	2.24	19	-	1.0	0.7	1.6
Rushford city, Fillmore County	761	704	529	75.1	175	2.43	1.73	57	5	5.5	0.8	17.5
Rushford Village city, Fillmore County	279	264	244	92.4	20	2.74	2.30	15	5	1.1	0.8	4.8
Rush Lake township, Otter Tail County	872	379	349	92.1	30	2.60	1.93	493	448	7.1	2.2	41.2
Rushmore city, Nobles County	173	154	132	85.7	22	2.43	2.50	19	-	4.3	4.3	4.3
Rushseba township, Chisago County	313	274	259	94.5	15	2.76	3.53	39	25	0.4	0.4	-
Russell city, Lyon County	170	157	135	86.0	22	2.49	1.59	13	2	6.0	4.3	15.4
Russia township, Polk County	16	15	15	100.0	-	2.20	-	1	-	-	-	(X)
Ruthton city, Pipestone County	145	129	113	87.6	16	2.20	2.19	16	-	6.5	5.8	11.1
Rutland township, Martin County	169	162	134	82.7	28	2.82	2.64	7	-	0.6	-	3.4
Rutledge city, Pine County	110	78	75	96.2	3	2.52	2.33	32	27	1.3	-	25.0
Sabin city, Clay County	158	152	143	94.1	9	2.84	1.67	6	1	2.6	2.7	-
Sacred Heart city, Renville County	290	246	188	76.4	58	2.35	1.86	44	5	13.1	3.1	34.8
Sacred Heart township, Renville County	122	104	87	83.7	17	2.66	2.71	18	3	3.7	1.1	15.0
Sago township, Itasca County	102	77	71	92.2	6	2.68	2.50	25	18	2.5	2.7	-
St. Anthony city	3 812	3 697	2 490	67.4	1 207	2.31	1.71	115	23	1.9	0.3	5.0
Hennepin County (part)	2 489	2 402	2 066	86.0	336	2.38	1.65	87	18	2.2	0.3	12.0
Ramsey County (part)	1 323	1 295	424	32.7	871	1.99	1.73	28	5	1.3	-	1.9
St. Anthony city, Stearns County	36	32	28	87.5	4	2.82	2.75	4	-	3.0	3.4	-
St. Augusta township, Stearns County	1 000	987	928	94.0	59	3.19	1.83	13	2	0.6	0.4	3.3
St. Bonifacius city, Hennepin County	695	681	580	85.2	101	2.85	2.20	14	2	0.6	0.5	1.0
St. Charles city, Winona County	1 276	1 238	879	71.0	359	2.84	2.04	38	4	1.4	0.6	3.5
St. Charles township, Winona County	198	191	164	85.9	27	3.21	3.07	7	2	-	-	-
St. Clair city, Blue Earth County	305	295	250	84.7	45	3.03	1.53	10	1	2.3	2.3	2.2
St. Cloud city	23 249	22 652	12 671	55.9	9 981	2.66	2.07	597	62	1.6	0.6	2.8
Benton County (part)	3 029	2 952	1 036	35.1	1 916	2.51	1.91	77	5	2.1	0.4	2.9
Sherburne County (part)	2 168	2 107	967	45.9	1 140	2.51	2.06	61	5	1.9	0.8	2.8
Stearns County (part)	18 052	17 593	10 668	60.6	6 925	2.69	2.12	459	52	1.5	0.6	2.8
St. Francis city, Anoka County	1 686	1 638	1 412	86.2	226	3.08	2.47	48	4	1.6	1.2	4.2
St. George township, Benton County	317	312	285	91.3	27	2.96	2.93	5	1	0.3	0.3	-
St. Hilaire city, Pennington County	127	121	91	75.2	30	2.30	2.10	6	-	4.0	3.2	6.3
St. James city, Watonwan County	2 006	1 845	1 341	72.7	504	2.68	2.02	161	9	5.4	1.6	14.3
St. James township, Watonwan County	123	111	100	90.1	11	2.58	3.27	12	3	1.8	2.0	-
St. Johns township, Kandiyohi County	152	143	121	84.6	22	2.74	2.45	9	1	0.7	-	4.3
St. Joseph township, Kittson County	42	26	23	88.5	3	2.26	1.67	16	10	3.7	4.2	-
St. Joseph city, Stearns County	1 147	1 120	819	73.1	301	2.69	2.87	27	3	1.5	0.6	3.8
St. Joseph township, Stearns County	876	845	758	89.7	87	2.99	2.11	31	1	2.5	1.8	8.4
St. Lawrence township, Scott County	147	144	137	95.1	7	3.24	4.00	3	-	-	-	-
St. Leo city, Yellow Medicine County	57	54	41	75.9	13	2.05	1.69	3	-	-	-	-
St. Louis Park city, Hennepin County	21 140	20 782	13 219	63.6	7 563	2.26	1.77	358	59	0.8	0.4	1.7
St. Martin city, Stearns County	98	95	93	97.9	2	2.96	1.50	3	-	2.1	2.1	-
St. Martin township, Stearns County	134	132	125	94.7	7	3.62	2.71	2	-	0.8	-	12.5
St. Mary township, Waseca County	163	162	145	89.5	17	3.12	3.00	1	-	-	-	-
St. Marys Point city, Washington County	144	132	123	93.2	9	2.58	3.00	12	9	0.8	0.8	-
St. Mathias township, Crow Wing County	192	169	162	95.9	7	2.86	3.86	23	14	-	-	-
St. Michael city, Wright County	3 058	2 926	2 711	92.7	215	3.18	1.98	132	9	2.6	2.6	2.7
St. Olaf township, Otter Tail County	175	124	112	90.3	12	2.71	2.33	51	48	-	-	-
St. Paul city, Ramsey County	115 713	112 109	61 464	54.8	50 645	2.72	2.15	3 604	418	1.6	0.7	2.8
St. Paul Park city, Washington County	1 868	1 829	1 576	86.2	253	2.81	2.31	39	8	0.9	0.3	4.5
St. Peter city, Nicollet County	3 129	2 978	2 053	68.9	925	2.62	2.12	151	7	3.4	1.7	6.9
St. Rosa city, Stearns County	16	16	15	93.8	1	2.73	3.00	-	-	-	-	-
St. Stephen city, Stearns County	294	289	274	94.8	15	3.04	1.87	5	-	0.3	-	6.3
St. Vincent city, Kittson County	51	48	44	91.7	4	2.52	1.50	3	-	-	-	-
St. Vincent township, Kittson County	51	29	25	86.2	4	2.36	3.75	22	2	12.1	10.7	20.0
St. Wendel township, Stearns County	747	737	718	97.4	19	3.16	2.26	10	6	0.3	0.1	5.0
Salem township, Cass County	54	33	33	100.0	-	2.36	-	21	17	2.9	-	100.0
Salem township, Olmsted County	409	399	353	88.5	46	2.69	2.46	10	5	0.3	0.3	-
Salo township, Aitkin County	91	48	42	87.5	6	2.60	1.67	43	40	-	-	-
Sanborn city, Redwood County	199	179	152	84.9	27	2.47	2.15	20	4	4.8	4.4	6.9
Sand Creek township, Scott County	488	478	422	88.3	56	3.06	2.64	10	2	0.4	0.5	-
Sanders township, Pennington County	113	104	94	90.4	10	2.80	2.20	9	3	1.9	2.1	-
Sand Lake township, Itasca County	211	58	55	94.8	3	2.09	4.33	153	145	3.3	3.5	-
Sand Lake UT, St. Louis County	468	401	388	96.8	13	2.64	2.77	67	56	0.5	0.5	-
Sandnes township, Yellow Medicine County	75	69	59	85.5	10	2.95	2.30	6	-	2.8	1.7	9.1

Table 12. **Housing Occupancy and Tenure: 2000**—Con.

[For information on confidentiality protection, nonsampling error, and definitions, see text]

State County Place and County Subdivision	Total housing units	Occupied housing units: Total	Occupied housing units: Owner occupied: Number	Occupied housing units: Owner occupied: Percent of occupied housing units	Occupied housing units: Renter occupied	Occupied housing units: Average household size: Owner-occupied units	Occupied housing units: Average household size: Renter-occupied units	Vacant housing units: Total	Vacant housing units: For seasonal, recreational, or occasional use	Vacant housing units: Vacancy rate: Available housing	Vacant housing units: Vacancy rate: Home-owner	Vacant housing units: Vacancy rate: Rental
PLACE AND COUNTY SUBDIVISION—Con.												
Sandstone city, Pine County	634	580	332	57.2	248	2.58	2.19	54	1	5.2	2.4	8.8
Sandstone township, Pine County	358	278	260	93.5	18	2.79	2.28	80	71	0.7	-	10.0
Sandsville township, Polk County	29	25	22	88.0	3	2.41	1.67	4	-	7.4	8.3	-
Sandy township, St. Louis County	170	162	152	93.8	10	2.36	2.30	8	1	0.6	0.7	-
Sanford township, Grant County	64	59	53	89.8	6	2.79	3.50	5	-	1.7	1.9	-
San Francisco township, Carver County	300	293	273	93.2	20	3.08	2.30	7	2	0.7	0.4	4.8
Santiago township, Sherburne County	483	477	464	97.3	13	3.19	3.00	6	2	0.2	0.2	-
Saratoga township, Winona County	184	174	152	87.4	22	3.30	3.27	10	2	2.8	2.6	4.3
Sargeant city, Mower County	33	29	28	96.6	1	2.57	4.00	4	1	9.4	6.7	50.0
Sargeant township, Mower County	101	97	83	85.6	14	2.55	3.43	4	-	1.0	1.2	-
Sartell city	3 531	3 443	2 649	76.9	794	3.02	1.86	88	5	1.7	1.6	2.0
Benton County (part)	872	841	406	48.3	435	2.75	1.69	31	3	2.7	1.9	3.3
Stearns County (part)	2 659	2 602	2 243	86.2	359	3.07	2.06	57	2	1.4	1.6	0.3
Sauk Centre city, Stearns County	1 709	1 616	1 172	72.5	444	2.62	1.74	93	4	3.2	0.9	8.8
Sauk Centre township, Stearns County	385	344	315	91.6	29	2.88	3.10	41	26	1.1	0.6	6.5
Sauk Rapids city, Benton County	4 017	3 921	2 589	66.0	1 332	2.86	1.90	96	3	1.6	1.0	2.7
Sauk Rapids township, Benton County	274	270	199	73.7	71	2.93	1.96	4	1	0.7	0.5	1.4
Savage city, Scott County	6 994	6 807	6 219	91.4	588	3.18	2.24	187	4	2.0	1.7	5.0
Savannah township, Becker County	106	58	56	96.6	2	2.84	1.50	48	43	1.7	-	33.3
Scambler township, Otter Tail County	552	208	199	95.7	9	2.39	2.89	344	324	2.8	2.0	18.2
Scandia township, Polk County	27	24	22	91.7	2	3.64	3.00	3	-	-	-	-
Scandia Valley township, Morrison County	1 423	489	452	92.4	37	2.17	2.54	934	917	0.8	0.7	2.6
Scanlon city, Carlton County	374	365	334	91.5	31	2.34	1.81	9	-	1.6	0.9	8.8
Schoolcraft township, Hubbard County	69	39	35	89.7	4	2.69	3.00	30	25	-	-	-
Schroeder township, Cook County	210	84	76	90.5	8	2.26	1.88	126	119	4.5	-	33.3
Sciota township, Dakota County	93	92	80	87.0	12	3.13	2.92	1	-	-	-	-
Scott township, Stevens County	65	53	47	88.7	6	2.96	1.83	12	10	1.9	2.1	-
Seaforth city, Redwood County	41	37	31	83.8	6	2.03	2.33	4	1	-	-	-
Seavey township, Aitkin County	79	31	27	87.1	4	1.96	2.75	48	48	-	-	-
Sebeka city, Wadena County	378	332	252	75.9	80	2.24	1.79	46	10	7.8	6.3	12.1
Sedan city, Pope County	31	30	26	86.7	4	2.27	1.50	1	-	-	-	-
Seely township, Faribault County	92	84	77	91.7	7	2.45	3.00	8	-	3.4	3.8	-
Selma township, Cottonwood County	90	84	74	88.1	10	2.45	2.30	6	-	1.2	-	9.1
Severance township, Sibley County	123	119	98	82.4	21	2.94	2.62	4	2	0.8	1.0	-
Seward township, Nobles County	92	89	79	88.8	10	2.75	4.20	3	-	1.1	1.3	-
Shafer city, Chisago County	129	124	107	86.3	17	2.87	2.12	5	-	3.9	3.6	5.6
Shafer township, Chisago County	233	219	207	94.5	12	2.97	2.58	14	8	0.9	1.0	-
Shakopee city, Scott County	7 805	7 540	5 927	78.6	1 613	2.79	2.20	265	11	2.1	1.2	5.4
Shamrock township, Aitkin County	2 061	557	526	94.4	31	2.09	2.29	1 504	1 281	1.4	1.3	3.1
Shaokatan township, Lincoln County	109	71	66	93.0	5	2.80	1.40	38	32	-	-	-
Sharon township, Le Sueur County	239	231	219	94.8	12	2.89	2.17	8	1	1.7	0.5	20.0
Shelburne township, Lyon County	84	73	63	86.3	10	2.54	2.00	11	-	2.7	1.6	9.1
Shelby township, Blue Earth County	121	114	96	84.2	18	2.67	2.11	7	-	2.6	3.0	-
Sheldon township, Houston County	117	109	99	90.8	10	2.68	2.40	8	4	2.7	2.0	9.1
Shell Lake township, Becker County	247	135	132	97.8	3	2.35	1.33	112	111	-	-	-
Shell River township, Wadena County	185	102	89	87.3	13	2.75	2.38	83	70	7.3	7.3	7.1
Shell Rock township, Freeborn County	201	183	146	79.8	37	2.36	2.32	18	1	2.1	2.0	2.6
Shelly city, Norman County	122	111	88	79.3	23	2.25	2.96	11	2	2.6	2.2	4.2
Shelly township, Norman County	59	50	44	88.0	6	2.50	3.17	9	1	3.8	-	25.0
Sherburn city, Martin County	535	484	375	77.5	109	2.32	1.84	51	3	4.9	3.8	8.4
Sheridan township, Redwood County	87	85	68	80.0	17	3.01	2.82	2	-	1.2	1.4	-
Sherman township, Redwood County	111	107	91	85.0	16	2.89	2.38	4	-	1.8	1.1	5.9
Shetek township, Murray County	272	127	116	91.3	11	2.55	1.55	145	134	0.8	0.9	-
Shevlin city, Clearwater County	76	69	63	91.3	6	2.41	1.33	7	1	8.0	8.7	-
Shevlin township, Clearwater County	157	148	132	89.2	16	2.91	2.69	9	2	0.7	0.8	-
Shible township, Swift County	67	54	47	87.0	7	2.17	1.86	13	5	3.6	2.1	12.5
Shieldsville township, Rice County	583	424	389	91.7	35	2.71	2.83	159	142	1.6	1.0	7.9
Shingobee township, Cass County	1 194	652	583	89.4	69	2.43	2.51	542	502	2.8	2.0	9.2
Shooks township, Beltrami County	79	67	61	91.0	6	2.82	2.33	12	6	1.5	1.6	-
Shoreview city, Ramsey County	10 289	10 125	8 834	87.2	1 291	2.64	1.91	164	39	0.8	0.5	2.3
Shorewood city, Hennepin County	2 599	2 529	2 369	93.7	160	2.96	2.48	70	39	0.5	0.3	3.0
Shotley township, Beltrami County	126	29	29	100.0	-	1.86	-	97	93	3.3	3.3	(X)
Shotley Brook UT, Beltrami County	13	8	8	100.0	-	2.13	-	5	5	-	-	(X)
Sibley township, Crow Wing County	581	327	299	91.4	28	2.63	2.50	254	240	3.0	2.0	12.5
Sibley township, Sibley County	127	115	101	87.8	14	3.08	3.00	12	2	2.5	1.0	12.5
Sigel township, Brown County	158	151	134	88.7	17	2.90	2.53	7	1	-	-	-
Silver township, Carlton County	169	148	135	91.2	13	2.64	2.46	21	12	1.3	1.5	-
Silver Bay city, Lake County	933	844	748	88.6	96	2.39	2.04	89	54	2.3	1.8	5.9
Silver Brook township, Carlton County	220	209	195	93.3	14	2.91	2.93	11	6	0.5	0.5	-
Silver Creek township, Lake County	984	488	454	93.0	34	2.44	2.03	496	435	1.0	0.7	5.6
Silver Creek township, Wright County	897	789	743	94.2	46	2.97	2.70	108	89	0.5	0.5	-
Silver Lake city, McLeod County	340	330	251	76.1	79	2.43	1.90	10	1	1.8	1.6	2.5
Silver Lake township, Martin County	204	190	161	84.7	29	2.56	2.83	14	4	2.1	1.2	6.5
Silver Leaf township, Becker County	190	171	148	86.5	23	2.94	2.52	19	8	1.2	1.3	-
Silverton township, Pennington County	79	71	62	87.3	9	2.69	1.67	8	-	2.7	1.6	10.0
Sinclair township, Clearwater County	137	79	71	89.9	8	2.27	1.75	58	53	2.5	1.4	11.1
Sinnott township, Marshall County	27	25	23	92.0	2	2.13	1.50	2	-	-	-	-
Sioux Agency township, Yellow Medicine County	112	95	80	84.2	15	2.46	2.67	17	4	2.1	2.4	-
Sioux Valley township, Jackson County	104	95	72	75.8	23	2.76	3.09	9	1	4.0	1.4	11.5
Six Mile Grove township, Swift County	66	63	58	92.1	5	2.84	1.20	3	2	-	-	-
Skagen township, Roseau County	96	88	79	89.8	9	2.75	2.00	8	1	3.3	3.7	-
Skandia township, Murray County	68	64	51	79.7	13	2.82	2.23	4	-	-	-	-
Skane township, Kittson County	27	22	20	90.9	2	2.95	3.00	5	-	-	-	-
Skelton township, Carlton County	160	128	121	94.5	7	2.93	2.43	32	21	0.8	-	12.5
Skree township, Clay County	64	62	56	90.3	6	2.73	2.17	2	1	-	-	-
Skyline city, Blue Earth County	125	124	122	98.4	2	2.66	1.00	1	-	0.8	0.8	-

Table 12. **Housing Occupancy and Tenure: 2000**—Con.

[For information on confidentiality protection, nonsampling error, and definitions, see text]

State County Place and County Subdivision	Total housing units	Occupied housing units: Total	Occupied housing units: Owner occupied: Number	Occupied housing units: Owner occupied: Percent of occupied housing units	Occupied housing units: Renter occupied	Occupied housing units: Average household size: Owner-occupied units	Occupied housing units: Average household size: Renter-occupied units	Vacant housing units: Total	Vacant housing units: For seasonal, recreational, or occasional use	Vacant housing units: Vacancy rate: Available housing	Vacant housing units: Vacancy rate: Home-owner	Vacant housing units: Vacancy rate: Rental
PLACE AND COUNTY SUBDIVISION—Con.												
Slater township, Cass County	175	92	87	94.6	5	2.39	2.20	83	70	4.2	2.2	28.6
Slayton city, Murray County	1 022	914	724	79.2	190	2.34	1.58	108	4	6.8	2.3	20.8
Slayton township, Murray County	129	127	112	88.2	15	2.77	2.20	2	1	-	-	-
Sleepy Eye city, Brown County	1 591	1 479	1 119	75.7	360	2.57	1.75	112	2	4.7	1.9	12.4
Sletten township, Polk County	68	58	50	86.2	8	2.46	2.13	10	1	6.5	7.4	-
Slim Lake UT, St. Louis County	103	33	28	84.8	5	2.00	2.40	70	66	5.7	3.4	16.7
Smiley township, Pennington County	202	186	168	90.3	18	2.82	3.00	16	2	1.6	1.2	5.3
Smoky Hollow township, Cass County	109	28	28	100.0	-	2.18	-	81	79	-	-	(X)
Sobieski city, Morrison County	88	87	75	86.2	12	2.29	2.00	1	-	-	-	-
Sodus township, Lyon County	106	102	92	90.2	10	2.73	3.10	4	1	1.9	2.1	-
Solem township, Douglas County	101	90	82	91.1	8	2.60	3.25	11	6	5.3	4.7	11.1
Soler township, Roseau County	46	39	35	89.7	4	2.86	1.00	7	5	-	-	-
Solway city, Beltrami County	32	27	25	92.6	2	2.48	3.50	5	-	3.6	3.8	-
Solway township, St. Louis County	701	672	635	94.5	37	2.76	2.46	29	12	0.6	0.5	2.6
Somerset township, Steele County	313	301	276	91.7	25	2.81	2.88	12	3	0.7	0.4	3.8
South Bend township, Blue Earth County	559	527	415	78.7	112	2.60	2.62	32	2	4.0	1.0	13.8
South Branch township, Watonwan County	117	112	95	84.8	17	2.72	2.65	5	-	-	-	-
Southbrook township, Cottonwood County	43	40	33	82.5	7	2.94	2.14	3	1	2.4	2.9	-
South Clearwater UT, Clearwater County	121	31	27	87.1	4	2.30	2.50	90	90	-	-	-
Southeast Roseau UT, Roseau County	107	87	83	95.4	4	2.67	1.75	20	12	1.1	1.2	-
South Fork township, Kanabec County	246	235	213	90.6	22	2.86	2.41	11	2	1.3	1.4	-
South Harbor township, Mille Lacs County	694	364	296	81.3	68	2.33	2.87	330	302	1.6	1.0	4.2
South Haven city, Wright County	76	74	65	87.8	9	2.71	3.11	2	-	-	-	-
South Koochiching UT, Koochiching County	408	121	114	94.2	7	2.25	1.57	287	269	4.0	3.4	12.5
South Red River township, Kittson County	11	8	8	100.0	-	2.88	-	3	-	11.1	11.1	(X)
South St. Paul city, Dakota County	8 313	8 123	5 852	72.0	2 271	2.66	2.00	190	22	1.2	0.5	3.0
Southside township, Wright County	1 155	592	546	92.2	46	2.67	2.52	563	548	0.8	0.7	2.1
Spalding township, Aitkin County	156	86	70	81.4	16	2.37	4.44	70	60	1.1	-	5.9
Spang township, Itasca County	104	96	93	96.9	3	2.75	2.00	8	7	-	-	-
Sparta township, Chippewa County	326	311	283	91.0	28	2.65	2.29	15	-	2.5	1.7	9.7
Spencer township, Aitkin County	258	222	218	98.2	4	2.72	2.50	36	27	1.3	0.9	20.0
Spencer Brook township, Isanti County	602	532	514	96.6	18	2.83	2.22	70	48	0.9	1.0	-
Spicer city, Kandiyohi County	605	528	340	64.4	188	2.46	1.53	77	58	1.9	2.0	1.6
Splithand township, Itasca County	120	98	94	95.9	4	2.63	2.25	22	17	1.0	1.1	-
Split Rock township, Carlton County	100	55	51	92.7	4	2.27	2.00	45	26	-	-	-
Spooner township, Lake of the Woods County	129	113	93	82.3	20	2.73	1.35	16	5	4.2	2.1	13.0
Spring Brook township, Kittson County	32	26	23	88.5	3	2.78	3.33	6	-	-	-	-
Spring Creek township, Becker County	40	39	36	92.3	3	3.17	2.00	1	1	-	-	-
Spring Creek township, Norman County	36	29	24	82.8	5	2.75	3.40	7	1	3.3	4.0	-
Springdale township, Redwood County	88	77	68	88.3	9	2.78	2.89	11	-	3.8	4.2	-
Springfield city, Brown County	968	897	751	83.7	146	2.44	1.77	71	1	4.7	1.1	19.8
Springfield township, Cottonwood County	70	64	49	76.6	15	2.57	2.33	6	1	3.0	3.9	-
Spring Grove city, Houston County	610	581	442	76.1	139	2.27	1.65	29	3	2.8	1.3	7.3
Spring Grove township, Houston County	167	156	132	84.6	24	2.68	2.83	11	5	1.9	2.2	-
Spring Hill city, Stearns County	26	26	25	96.2	1	2.16	1.00	-	-	-	-	-
Spring Hill township, Stearns County	131	128	110	85.9	18	3.46	3.17	3	2	-	-	-
Spring Lake township, Scott County	1 254	1 217	1 170	96.1	47	3.05	2.34	37	27	0.3	0.3	2.1
Spring Lake Park city	2 756	2 724	2 030	74.5	694	2.69	1.89	32	-	0.7	0.2	2.0
Anoka County (part)	2 707	2 676	1 995	74.6	681	2.69	1.90	31	-	0.7	0.3	2.0
Ramsey County (part)	49	48	35	72.9	13	2.43	1.54	1	-	-	-	-
Spring Park city, Hennepin County	983	930	233	25.1	697	2.03	1.50	53	13	3.3	0.9	4.1
Spring Prairie township, Clay County	116	111	94	84.7	17	3.17	3.88	5	-	0.9	1.1	-
Springvale township, Isanti County	488	475	450	94.7	25	2.91	2.68	13	7	0.2	-	3.8
Spring Valley city, Fillmore County	1 090	1 026	786	76.6	240	2.58	1.80	64	7	3.6	1.8	9.1
Spring Valley township, Fillmore County	238	220	195	88.6	25	2.76	2.08	18	5	2.2	2.5	-
Springwater township, Rock County	107	102	87	85.3	15	2.61	2.60	5	1	1.0	-	6.3
Spruce township, Roseau County	235	222	213	95.9	9	2.79	2.22	13	2	3.5	2.3	25.0
Spruce Grove township, Becker County	151	131	112	85.5	19	2.78	2.47	20	14	1.5	-	9.5
Spruce Grove township, Beltrami County	39	22	22	100.0	-	2.86	-	17	17	-	-	(X)
Spruce Hill township, Douglas County	154	141	128	90.8	13	2.86	2.23	13	10	0.7	0.8	-
Spruce Valley township, Marshall County	113	94	87	92.6	7	2.51	2.86	19	13	2.1	2.2	-
Squaw Lake city, Itasca County	56	35	21	60.0	14	2.38	3.50	21	17	5.4	4.5	6.7
Stacy city, Chisago County	474	466	412	88.4	54	2.82	2.15	8	-	0.6	0.2	3.6
Stafford township, Roseau County	112	107	100	93.5	7	2.85	1.71	5	-	3.6	3.8	-
Stanchfield township, Isanti County	427	407	368	90.4	39	2.80	2.33	20	9	1.0	0.8	2.5
Stanford township, Isanti County	768	704	686	97.4	18	2.91	2.61	64	46	1.3	1.2	5.3
Stanley township, Lyon County	91	87	71	81.6	16	2.97	2.69	4	1	1.1	1.4	-
Stanton township, Goodhue County	384	372	349	93.8	23	2.94	2.35	12	7	1.1	0.9	4.2
Staples city	1 436	1 278	834	65.3	444	2.60	1.90	158	5	6.2	1.8	13.6
Todd County (part)	1 227	1 080	694	64.3	386	2.53	1.83	147	4	7.0	1.7	15.2
Wadena County (part)	209	198	140	70.7	58	2.93	2.41	11	1	2.0	2.1	1.7
Staples township, Todd County	274	233	209	89.7	24	2.69	2.50	41	22	1.7	1.4	4.0
Star township, Pennington County	63	54	47	87.0	7	2.81	2.14	9	1	-	-	-
Starbuck city, Pope County	633	565	429	75.9	136	2.35	1.57	68	27	2.9	2.5	4.2
Stark township, Brown County	140	137	119	86.9	18	2.83	2.61	3	-	0.7	0.8	-
Star Lake township, Otter Tail County	483	168	159	94.6	9	2.46	2.11	315	299	1.8	1.2	10.0
Stately township, Brown County	74	67	56	83.6	11	3.21	2.36	7	-	4.3	-	21.4
Steamboat River township, Hubbard County	121	50	46	92.0	4	2.39	3.25	71	63	3.8	-	33.3
Steen city, Rock County	72	69	58	84.1	11	2.72	2.18	3	-	1.4	1.7	-
Steenerson township, Beltrami County	28	11	11	100.0	-	2.55	-	17	16	8.3	-	100.0
Stephen city, Marshall County	331	292	239	81.8	53	2.62	1.57	39	7	5.2	2.4	15.9
Sterling township, Blue Earth County	114	111	97	87.4	14	2.57	1.93	3	-	2.6	2.0	6.7
Stevens township, Stevens County	37	32	26	81.3	6	2.62	2.33	5	-	3.0	-	14.3
Stewart city, McLeod County	254	241	205	85.1	36	2.44	1.78	13	-	2.8	1.4	10.0
Stewartville city, Olmsted County	2 074	2 013	1 622	80.6	391	2.80	1.84	61	4	1.6	0.8	4.6

Table 12. **Housing Occupancy and Tenure: 2000**—Con.

[For information on confidentiality protection, nonsampling error, and definitions, see text]

State County Place and County Subdivision	Total housing units	Occupied housing units: Total	Owner occupied: Number	Owner occupied: Percent of occupied housing units	Renter occupied	Average household size: Owner-occupied units	Average household size: Renter-occupied units	Vacant housing units: Total	For seasonal, recreational, or occasional use	Vacancy rate: Available housing	Vacancy rate: Home-owner	Vacancy rate: Rental
PLACE AND COUNTY SUBDIVISION—Con.												
Stillwater city, Washington County	5 926	5 797	4 529	78.1	1 268	2.74	1.90	129	23	0.9	0.5	2.2
Stillwater township, Washington County	842	833	805	96.6	28	3.09	2.21	9	1	0.2	0.2	-
Stockholm township, Wright County	287	258	231	89.5	27	3.07	2.78	29	19	1.5	1.7	-
Stockton city, Winona County	246	236	218	92.4	18	2.96	2.00	10	2	1.3	0.9	5.3
Stokes township, Itasca County	273	103	98	95.1	5	2.52	1.60	170	166	1.0	1.0	-
Stokes township, Roseau County	88	82	78	95.1	4	2.71	4.50	6	1	2.4	2.5	-
Stoneham township, Chippewa County	96	86	76	88.4	10	3.11	2.40	10	1	1.1	1.3	-
Stoney Brook township, St. Louis County	112	95	81	85.3	14	2.95	1.93	17	14	1.0	1.2	-
Stony Brook township, Grant County	73	60	53	88.3	7	2.79	2.29	13	8	4.8	5.4	-
Stony River township, Lake County	338	87	81	93.1	6	2.09	1.67	251	213	10.3	10.0	14.3
Stony Run township, Yellow Medicine County	204	188	172	91.5	16	2.84	2.25	16	1	3.1	2.8	5.9
Storden city, Cottonwood County	132	120	109	90.8	11	2.29	2.18	12	2	4.8	5.2	-
Storden township, Cottonwood County	91	87	67	77.0	20	2.27	2.30	4	-	1.1	1.5	-
Stowe Prairie township, Todd County	191	178	164	92.1	14	3.00	2.64	13	3	2.2	1.2	12.5
Straight River township, Hubbard County	304	249	227	91.2	22	2.66	2.68	55	47	0.8	0.9	-
Strand township, Norman County	59	49	43	87.8	6	2.49	3.67	10	2	5.8	2.3	25.0
Strandquist city, Marshall County	50	39	33	84.6	6	2.21	2.50	11	-	-	-	-
Strathcona city, Roseau County	18	16	15	93.8	1	1.87	1.00	2	-	11.1	11.8	-
Sturgeon township, St. Louis County	64	45	42	93.3	3	2.57	2.67	19	6	-	-	-
Sturgeon Lake city, Pine County	151	132	113	85.6	19	2.77	1.79	19	14	0.8	0.9	-
Sturgeon Lake township, Pine County	169	124	116	93.5	8	2.64	2.88	45	33	3.9	3.3	11.1
Sturgeon River UT, St. Louis County	85	44	43	97.7	1	2.28	1.00	41	31	-	-	-
Sugar Bush township, Becker County	319	176	167	94.9	9	3.07	2.78	143	132	3.3	1.2	30.8
Sugar Bush township, Beltrami County	114	70	63	90.0	7	2.76	2.71	44	40	-	-	-
Sullivan township, Polk County	64	61	55	90.2	6	2.89	2.50	3	1	1.6	-	14.3
Summit township, Beltrami County	108	98	94	95.9	4	2.57	1.00	10	9	-	-	-
Summit township, Steele County	180	175	156	89.1	19	2.93	3.05	5	-	-	-	-
Summit Lake township, Nobles County	138	131	111	84.7	20	2.73	3.25	7	-	3.7	2.6	9.1
Sumner township, Fillmore County	160	156	129	82.7	27	2.88	2.41	4	2	1.3	1.5	-
Sumter township, McLeod County	188	184	159	86.4	25	2.99	3.32	4	1	-	-	-
Sunburg city, Kandiyohi County	55	51	41	80.4	10	2.12	2.30	4	-	-	-	-
Sundal township, Norman County	67	53	48	90.6	5	2.85	1.60	14	5	5.4	5.9	-
Sunday Lake UT, St. Louis County	-	-	-	(X)	-	-	-	-	-	(X)	(X)	(X)
Sundown township, Redwood County	91	86	75	87.2	11	2.84	2.64	5	1	1.1	1.3	-
Sunfish Lake city, Dakota County	178	173	163	94.2	10	2.97	2.00	5	4	0.6	0.6	-
Sunnyside township, Wilkin County	68	57	54	94.7	3	2.54	2.00	11	3	1.7	1.8	-
Sunrise township, Chisago County	568	538	512	95.2	26	2.97	2.77	30	11	0.7	0.6	3.7
Svea township, Kittson County	23	21	19	90.5	2	3.00	1.50	2	-	-	-	-
Sverdrup township, Otter Tail County	450	236	206	87.3	30	2.40	2.73	214	198	2.5	1.9	6.3
Swan Lake township, Stevens County	102	80	72	90.0	8	2.63	2.63	22	18	2.4	1.4	11.1
Swan River township, Morrison County	253	238	216	90.8	22	3.21	2.77	15	3	0.4	0.5	-
Swanville city, Morrison County	148	142	109	76.8	33	2.52	2.30	6	1	2.7	3.5	-
Swanville township, Morrison County	184	176	153	86.9	23	3.03	3.04	8	1	0.6	0.6	-
Swede Grove township, Meeker County	139	132	119	90.2	13	3.15	3.00	7	-	2.9	2.5	7.1
Swede Prairie township, Yellow Medicine County	65	57	47	82.5	10	2.81	3.00	8	1	5.0	6.0	-
Swedes Forest township, Redwood County	62	49	39	79.6	10	2.41	2.70	13	7	5.8	4.9	9.1
Sweet township, Pipestone County	134	127	114	89.8	13	2.72	2.62	7	-	3.8	3.4	7.1
Swenoda township, Swift County	58	53	46	86.8	7	2.98	3.14	5	2	-	-	-
Swiftwater township, Lake of the Woods County	58	37	37	100.0	-	2.08	-	21	14	2.6	2.6	(X)
Sylvan township, Cass County	1 083	717	663	92.5	54	2.76	2.50	366	324	1.9	1.8	3.6
Synnes township, Stevens County	37	34	28	82.4	6	3.07	3.00	3	2	-	-	-
Tabor township, Polk County	51	47	42	89.4	5	2.52	3.20	4	1	4.1	-	28.6
Taconite city, Itasca County	150	136	105	77.2	31	2.47	1.81	14	5	2.9	1.9	6.1
Tamarac township, Marshall County	42	35	33	94.3	2	2.64	3.50	7	-	2.8	2.9	-
Tamarack city, Aitkin County	48	30	26	86.7	4	1.92	2.25	18	14	-	-	-
Tanberg township, Wilkin County	33	24	23	95.8	1	2.87	2.00	9	-	7.7	8.0	-
Tansem township, Clay County	93	79	72	91.1	7	2.86	2.29	14	8	3.7	2.7	12.5
Taopi city, Mower County	34	33	32	97.0	1	2.88	1.00	1	1	-	-	-
Tara township, Swift County	48	42	37	88.1	5	3.05	1.60	6	1	-	-	-
Tara township, Traverse County	49	46	39	84.8	7	2.74	2.71	3	-	-	-	-
Taunton city, Lyon County	77	72	62	86.1	10	2.34	1.60	5	-	6.5	3.1	23.1
Taylor township, Beltrami County	66	42	39	92.9	3	2.69	1.00	24	24	-	-	-
Taylor township, Traverse County	46	40	34	85.0	6	2.74	2.50	6	1	2.4	2.9	-
Taylors Falls city, Chisago County	386	369	282	76.4	87	2.78	1.90	17	9	0.8	0.4	2.2
Tegner township, Kittson County	27	23	21	91.3	2	2.95	2.50	4	1	-	-	-
Teien township, Kittson County	51	38	34	89.5	4	2.18	2.75	13	1	2.6	2.9	-
Tenhassen township, Martin County	125	108	91	84.3	17	2.37	2.18	17	2	4.4	2.2	15.0
Ten Lake township, Beltrami County	502	312	260	83.3	52	3.06	4.04	190	160	2.2	0.8	8.8
Ten Mile Lake township, Lac qui Parle County	73	67	62	92.5	5	2.90	3.00	6	-	1.5	1.6	-
Tenney city, Wilkin County	8	4	4	100.0	-	1.50	-	4	-	-	-	(X)
Tenstrike city, Beltrami County	110	83	75	90.4	8	2.40	1.88	27	24	2.4	2.6	-
Terrebonne township, Red Lake County	65	59	52	88.1	7	2.44	1.86	6	2	3.3	1.9	12.5
The Lakes CDP, Murray County	598	267	249	93.3	18	2.34	2.00	331	294	2.2	2.0	5.3
Thief Lake township, Marshall County	39	20	17	85.0	3	2.24	3.33	19	16	-	-	-
Thief River Falls city, Pennington County	3 931	3 619	2 402	66.4	1 217	2.41	1.80	312	29	5.0	1.6	11.0
Third River township, Itasca County	80	32	30	93.8	2	2.07	1.50	48	44	3.0	3.2	-
Thomastown township, Wadena County	311	251	238	94.8	13	2.88	2.23	60	42	1.2	1.2	-
Thompson township, Kittson County	84	69	61	88.4	8	2.57	2.63	15	4	5.5	4.7	11.1
Thomson city, Carlton County	67	64	61	95.3	3	2.43	1.67	3	1	-	-	-
Thomson township, Carlton County	1 555	1 527	1 455	95.3	72	2.89	2.14	28	7	0.3	0.3	-
Thorpe township, Hubbard County	86	18	18	100.0	-	2.06	-	68	68	-	-	(X)
Three Lakes township, Redwood County	79	72	58	80.6	14	2.64	2.29	7	2	4.0	4.9	-
Thunder Lake township, Cass County	541	134	121	90.3	13	1.94	2.08	407	370	9.5	10.4	-
Tikander Lake UT, St. Louis County	372	306	295	96.4	11	2.58	2.09	66	54	1.3	1.0	8.3
Timothy township, Crow Wing County	122	61	57	93.4	4	2.42	2.25	61	56	1.6	1.7	-
Tintah city, Traverse County	45	37	36	97.3	1	2.17	1.00	8	1	7.5	7.7	-
Tintah township, Traverse County	20	18	17	94.4	1	2.94	3.00	2	1	5.3	5.6	-

Table 12. **Housing Occupancy and Tenure: 2000**—Con.

[For information on confidentiality protection, nonsampling error, and definitions, see text]

State County Place and County Subdivision	Total housing units	Occupied housing units: Total	Owner occupied: Number	Owner occupied: Percent of occupied housing units	Renter occupied	Average household size: Owner-occupied units	Average household size: Renter-occupied units	Vacant housing units: Total	For seasonal, recreational, or occasional use	Vacancy rate: Available housing	Vacancy rate: Home-owner	Vacancy rate: Rental
PLACE AND COUNTY SUBDIVISION—Con.												
Toad Lake township, Becker County	276	180	159	88.3	21	2.62	2.29	96	89	2.2	2.5	-
Todd township, Hubbard County	777	575	515	89.6	60	2.47	2.50	202	178	1.9	1.2	7.7
Tofte township, Cook County	225	102	86	84.3	16	2.26	2.00	123	118	1.0	1.1	-
Toivola township, St. Louis County	95	75	70	93.3	5	2.31	2.40	20	11	2.6	2.8	-
Tonka Bay city, Hennepin County	651	614	561	91.4	53	2.52	2.51	37	29	-	-	-
Toqua township, Big Stone County	32	29	25	86.2	4	3.00	3.00	3	-	-	-	-
Tordenskjold township, Otter Tail County	373	217	199	91.7	18	2.59	1.94	156	145	1.8	2.0	-
Torning township, Swift County	177	169	152	89.9	17	3.00	2.88	8	-	1.2	-	10.5
Torrey township, Cass County	172	57	56	98.2	1	2.14	2.00	115	102	-	-	-
Tower city, St. Louis County	295	233	171	73.4	62	2.28	1.44	62	30	3.7	1.7	8.8
Township 157-30, Lake of the Woods County	2	2	2	100.0	-	2.00	-	-	-	-	-	(X)
Township 158-30, Lake of the Woods County	12	8	6	75.0	2	2.33	1.50	4	-	-	-	-
Tracy city, Lyon County	1 013	922	696	75.5	226	2.54	1.74	91	6	6.1	3.9	12.4
Trail city, Polk County	35	26	21	80.8	5	2.33	2.60	9	-	-	-	-
Transit township, Sibley County	123	119	107	89.9	12	2.82	1.83	4	2	0.8	0.9	-
Traverse township, Nicollet County	131	127	113	89.0	14	2.98	2.14	4	1	0.8	0.9	-
Trelipe township, Cass County	271	81	78	96.3	3	2.18	1.33	190	183	2.4	2.5	-
Trimont city, Martin County	356	322	267	82.9	55	2.34	1.67	34	3	7.5	2.9	24.7
Trommald city, Crow Wing County	52	47	42	89.4	5	2.69	2.40	5	5	-	-	-
Trondhjem township, Otter Tail County	68	62	53	85.5	9	2.81	2.44	6	-	-	-	-
Trosky city, Pipestone County	48	46	45	97.8	1	2.56	1.00	2	1	-	-	-
Trout Lake township, Itasca County	427	361	339	93.9	22	2.65	2.32	66	55	0.8	0.6	4.3
Troy township, Pipestone County	114	110	89	80.9	21	2.89	2.90	4	-	2.7	3.3	-
Troy township, Renville County	116	112	84	75.0	28	3.04	2.50	4	1	1.8	-	6.7
Truman city, Martin County	542	510	369	72.4	141	2.42	1.81	32	3	4.1	3.1	6.6
Tumuli township, Otter Tail County	244	172	156	90.7	16	2.53	2.44	72	66	1.7	1.3	5.9
Tunsberg township, Chippewa County	75	68	57	83.8	11	2.82	2.00	7	5	1.4	1.7	-
Turner township, Aitkin County	233	74	62	83.8	12	2.02	1.58	159	153	2.6	3.1	-
Turtle Creek township, Todd County	255	127	118	92.9	9	2.58	2.00	128	119	3.1	3.3	-
Turtle Lake township, Beltrami County	570	429	386	90.0	43	2.65	2.23	141	130	1.6	1.0	6.5
Turtle Lake township, Cass County	610	271	228	84.1	43	2.47	3.16	339	316	2.5	3.0	-
Turtle River city, Beltrami County	38	34	28	82.4	6	2.29	1.83	4	4	-	-	-
Turtle River township, Beltrami County	519	394	361	91.6	33	2.81	2.12	125	113	1.3	0.8	5.7
Twin Lakes township, Carlton County	715	681	635	93.2	46	2.78	2.37	34	21	0.4	-	6.1
Twin Lakes city, Freeborn County	83	80	65	81.3	15	2.17	1.80	3	2	-	-	-
Twin Lakes township, Mahnomen County	392	241	127	52.7	114	2.87	4.23	151	136	2.0	-	4.2
Twin Valley city, Norman County	399	360	275	76.4	85	2.26	1.61	39	3	6.0	3.8	12.4
Two Harbors city, Lake County	1 631	1 523	1 100	72.2	423	2.43	1.87	108	21	3.1	1.0	8.2
Two Inlets township, Becker County	156	89	83	93.3	6	2.70	2.17	67	64	2.2	2.4	-
Two Rivers township, Morrison County	201	192	178	92.7	14	3.10	2.14	9	4	0.5	0.6	-
Tyler city, Lincoln County	577	532	406	76.3	126	2.33	1.79	45	4	3.6	2.4	7.4
Tynsid township, Polk County	29	26	25	96.2	1	2.28	1.00	3	-	-	-	-
Tyro township, Yellow Medicine County	84	77	64	83.1	13	2.61	3.15	7	1	2.5	3.0	-
Tyrone township, Le Sueur County	215	212	200	94.3	12	2.67	2.58	3	1	0.5	0.5	-
Udolpho township, Mower County	173	163	145	89.0	18	2.81	2.83	10	-	2.4	2.0	5.3
Ulen city, Clay County	228	203	139	68.5	64	2.47	1.75	25	4	4.7	4.1	5.9
Ulen township, Clay County	70	61	57	93.4	4	2.72	2.00	9	2	7.6	6.6	20.0
Underwood city, Otter Tail County	154	142	106	74.6	36	2.37	1.89	12	2	4.7	5.4	2.7
Underwood township, Redwood County	76	73	56	76.7	17	2.98	2.82	3	-	2.7	3.4	-
Union township, Houston County	140	134	120	89.6	14	2.88	2.79	6	4	0.7	0.8	-
Union Grove township, Meeker County	301	230	201	87.4	29	2.76	2.45	71	62	1.7	2.0	-
Upper Red Lake UT, Beltrami County	32	10	10	100.0	-	2.50	-	22	19	-	-	(X)
Upsala city, Morrison County	196	188	133	70.7	55	2.43	1.84	8	4	0.5	-	1.8
Urbank city, Otter Tail County	33	32	28	87.5	4	1.86	1.75	1	-	-	-	-
Urness township, Douglas County	183	105	97	92.4	8	2.57	2.13	78	75	0.9	1.0	-
Utica city, Winona County	85	82	75	91.5	7	2.83	2.00	3	-	2.4	1.3	12.5
Utica township, Winona County	209	201	169	84.1	32	3.31	2.81	8	1	1.0	-	5.9
Vadnais Heights city, Ramsey County	5 132	5 064	4 276	84.4	788	2.66	2.08	68	23	0.2	0.1	0.8
Vail township, Redwood County	89	84	68	81.0	16	3.29	2.94	5	2	2.3	1.4	5.9
Vallers township, Lyon County	87	83	61	73.5	22	2.93	2.91	4	2	-	-	-
Valley township, Marshall County	68	64	61	95.3	3	2.61	1.67	4	3	-	-	-
Van Buren township, St. Louis County	89	66	62	93.9	4	2.65	2.75	23	14	2.9	3.1	-
Vasa township, Goodhue County	310	293	258	88.1	35	3.02	2.63	17	9	1.3	1.1	2.8
Vega township, Marshall County	57	52	47	90.4	5	3.04	2.40	5	1	3.7	4.1	-
Veldt township, Marshall County	33	21	20	95.2	1	2.75	1.00	12	10	-	-	-
Verdi township, Lincoln County	94	87	71	81.6	16	2.61	3.19	7	1	4.4	4.1	5.9
Verdon township, Aitkin County	44	23	22	95.7	1	1.91	2.00	21	19	4.2	4.3	-
Vergas city, Otter Tail County	165	143	105	73.4	38	2.45	1.42	22	18	-	-	-
Vermilion Lake township, St. Louis County	219	133	133	100.0	-	2.45	-	86	78	-	-	(X)
Vermillion city, Dakota County	161	160	146	91.3	14	2.78	2.21	1	-	0.6	0.7	-
Vermillion township, Dakota County	403	395	360	91.1	35	3.25	2.09	8	1	0.8	0.8	-
Verndale city, Wadena County	260	234	163	69.7	71	2.45	2.48	26	3	3.3	0.6	9.0
Vernon township, Dodge County	217	210	193	91.9	17	2.76	2.06	7	1	0.9	0.5	5.6
Vernon Center city, Blue Earth County	137	132	121	91.7	11	2.79	1.91	5	-	2.9	3.2	-
Vernon Center township, Blue Earth County	119	113	95	84.1	18	2.69	2.50	6	1	1.7	2.1	-
Verona township, Faribault County	168	158	130	82.3	28	2.47	2.50	10	3	0.6	0.8	-
Vesta city, Redwood County	142	132	118	89.4	14	2.54	2.79	10	-	6.4	4.1	22.2
Vesta township, Redwood County	78	69	61	88.4	8	2.87	3.88	9	2	2.8	1.6	11.1
Victor township, Wright County	405	355	327	92.1	28	3.07	2.32	50	33	1.7	1.2	6.7
Victoria city, Carver County	1 410	1 367	1 252	91.6	115	2.97	2.08	43	15	1.3	1.1	3.4
Victory township, Lake of the Woods County	6	3	3	100.0	-	1.33	-	3	2	-	-	(X)
Viding township, Clay County	49	47	40	85.1	7	2.55	3.14	2	-	2.1	2.4	-
Vienna township, Rock County	70	68	58	85.3	10	2.48	3.90	2	-	-	-	-
Viking city, Marshall County	44	39	36	92.3	3	2.33	2.67	5	-	7.1	7.7	-
Viking township, Marshall County	74	63	57	90.5	6	2.25	2.83	11	6	3.1	1.7	14.3
Villard city, Pope County	116	99	82	82.8	17	2.46	2.47	17	12	2.9	2.4	5.6
Villard township, Todd County	243	210	189	90.0	21	2.89	1.95	33	18	3.2	3.1	4.5

Table 12. **Housing Occupancy and Tenure: 2000**—Con.

[For information on confidentiality protection, nonsampling error, and definitions, see text]

State County Place and County Subdivision	Total housing units	Occupied housing units						Vacant housing units				
		Total	Owner occupied		Renter occupied	Average household size		Total	For seasonal, recreational, or occasional use	Vacancy rate		
			Number	Percent of occupied housing units		Owner-occupied units	Renter-occupied units			Available housing	Home-owner	Rental
PLACE AND COUNTY SUBDIVISION—Con.												
Vineland CDP, Mille Lacs County	189	174	96	55.2	78	3.31	3.65	15	9	-	-	-
Vineland township, Polk County	45	38	33	86.8	5	3.39	4.20	7	-	-	-	-
Vining city, Otter Tail County	46	32	30	93.8	2	2.10	2.50	14	7	5.9	6.3	-
Viola township, Olmsted County	208	199	166	83.4	33	2.90	2.24	9	-	1.5	-	8.3
Virginia city, St. Louis County	4 692	4 333	2 673	61.7	1 660	2.24	1.62	359	25	4.6	1.7	8.8
Vivian township, Waseca County	109	100	92	92.0	8	2.57	2.88	9	1	3.8	4.2	-
Waasa township, St. Louis County	148	121	115	95.0	6	2.50	2.83	27	16	0.8	0.9	-
Wabana township, Itasca County	331	186	181	97.3	5	2.64	2.00	145	142	-	-	-
Wabanica township, Lake of the Woods County	171	116	112	96.6	4	2.53	2.00	55	39	7.2	6.7	20.0
Wabasha city, Wabasha County	1 166	1 062	776	73.1	286	2.43	1.84	104	9	3.5	2.3	6.5
Wabasso city, Redwood County	297	271	218	80.4	53	2.55	1.66	26	5	5.9	0.9	22.1
Wabedo township, Cass County	650	175	168	96.0	7	2.11	2.86	475	461	2.2	1.8	12.5
Waconia city, Carver County	2 646	2 568	1 960	76.3	608	2.86	1.84	78	14	1.7	1.0	3.9
Waconia township, Carver County	443	429	395	92.1	34	2.98	3.12	14	4	0.9	1.0	-
Wacouta township, Goodhue County	193	153	143	93.5	10	2.73	1.90	40	29	1.9	1.4	9.1
Wadena city	1 964	1 871	1 193	63.8	678	2.45	1.77	93	11	2.8	1.5	4.9
Otter Tail County (part)	14	14	14	100.0	-	3.57	-	-	-	-	-	(X)
Wadena County (part)	1 950	1 857	1 179	63.5	678	2.43	1.77	93	11	2.8	1.5	4.9
Wadena township, Wadena County	365	346	310	89.6	36	2.88	3.25	19	7	1.1	0.3	7.7
Wagner township, Aitkin County	377	142	128	90.1	14	2.18	2.93	235	217	0.7	0.8	-
Wahkon city, Mille Lacs County	256	150	118	78.7	32	2.13	1.97	106	98	3.8	3.3	5.9
Wahnena UT, Cass County	86	67	60	89.6	7	3.05	2.00	19	16	1.5	1.6	-
Waite Park city, Stearns County	3 065	2 967	1 162	39.2	1 805	2.46	2.01	98	5	2.3	0.9	3.2
Wakefield township, Stearns County	1 151	1 046	999	95.5	47	2.96	3.02	105	95	0.5	0.5	-
Walcott township, Rice County	343	334	312	93.4	22	2.93	2.73	9	2	0.9	1.0	-
Walden township, Cass County	166	143	125	87.4	18	2.79	2.89	23	10	4.0	3.8	5.3
Walden township, Pope County	80	67	53	79.1	14	3.06	2.79	13	7	-	-	-
Waldorf city, Waseca County	115	103	89	86.4	14	2.42	1.93	12	1	5.5	3.3	17.6
Walhalla township, Lake of the Woods County	71	63	59	93.7	4	2.53	1.75	8	4	-	-	-
Walker city, Cass County	517	449	294	65.5	155	2.36	1.78	68	42	3.4	2.0	6.1
Walls township, Traverse County	32	28	20	71.4	8	2.85	3.00	4	3	-	-	-
Walnut Grove city, Redwood County	341	291	246	84.5	45	2.07	2.00	50	2	10.2	3.5	34.8
Walnut Lake township, Faribault County	102	92	77	83.7	15	2.83	2.20	10	-	1.1	1.3	-
Walter township, Lac qui Parle County	75	70	59	84.3	11	2.73	2.27	5	3	-	-	-
Walters city, Faribault County	38	34	30	88.2	4	2.53	3.00	4	1	-	-	-
Waltham city, Mower County	72	68	67	98.5	1	2.91	1.00	4	-	2.9	2.9	-
Waltham township, Mower County	150	146	131	89.7	15	2.79	3.40	4	-	0.7	0.8	-
Walworth township, Becker County	42	38	34	89.5	4	2.32	2.25	4	-	2.6	-	20.0
Wanamingo city, Goodhue County	411	404	330	81.7	74	2.59	1.78	7	-	1.5	0.6	5.1
Wanamingo township, Goodhue County	177	171	145	84.8	26	2.97	2.81	6	2	0.6	-	3.7
Wanda city, Redwood County	47	45	43	95.6	2	2.35	1.00	2	-	2.2	2.3	-
Wang township, Renville County	122	104	92	88.5	12	2.87	2.92	18	4	1.9	1.1	7.7
Wanger township, Marshall County	46	42	38	90.5	4	2.24	2.50	4	-	-	-	-
Warba city, Itasca County	86	79	59	74.7	20	2.32	2.30	7	4	-	-	-
Ward township, Todd County	213	176	169	96.0	7	2.66	3.00	37	31	1.7	1.2	12.5
Warren city, Marshall County	785	699	490	70.1	209	2.46	1.72	86	9	5.7	3.7	9.9
Warren township, Winona County	225	216	175	81.0	41	2.92	2.88	9	-	1.8	2.2	-
Warrenton township, Marshall County	38	31	29	93.5	2	2.86	5.00	7	-	-	-	-
Warroad city, Roseau County	766	657	401	61.0	256	2.94	1.85	109	6	10.2	5.0	17.4
Warsaw township, Goodhue County	223	218	201	92.2	17	2.79	2.47	5	2	0.9	1.0	-
Warsaw township, Rice County	566	502	464	92.4	38	2.85	2.84	64	50	1.6	0.9	9.5
Waseca city, Waseca County	3 563	3 388	2 477	73.1	911	2.59	2.05	175	8	3.4	1.3	8.8
Washington township, Le Sueur County	482	324	304	93.8	20	2.49	2.05	158	156	0.3	0.3	-
Washington Lake township, Sibley County	178	170	157	92.4	13	3.01	2.54	8	-	1.2	1.3	-
Wasioja township, Dodge County	338	326	292	89.6	34	2.97	2.79	12	2	0.6	0.3	2.9
Waskish township, Beltrami County	313	61	59	96.7	2	1.88	2.50	252	249	1.6	-	33.3
Watab township, Benton County	1 088	1 036	985	95.1	51	2.86	2.00	52	43	0.7	0.5	3.8
Waterbury township, Redwood County	94	83	73	88.0	10	2.73	2.20	11	2	1.2	1.4	-
Waterford township, Dakota County	196	193	170	88.1	23	2.68	2.65	3	-	1.0	0.6	4.2
Watertown city, Carver County	1 100	1 078	863	80.1	215	2.87	2.08	22	2	0.7	0.6	1.4
Watertown township, Carver County	485	478	438	91.6	40	2.89	2.85	7	4	-	-	-
Waterville city, Le Sueur County	864	756	578	76.5	178	2.46	1.88	108	66	3.1	1.0	9.2
Waterville township, Le Sueur County	396	265	241	90.9	24	2.84	2.33	131	121	-	-	-
Watkins city, Meeker County	367	336	254	75.6	82	2.65	1.65	31	1	4.0	1.9	9.9
Watopa township, Wabasha County	102	95	87	91.6	8	2.78	2.88	7	1	2.1	2.2	-
Watson city, Chippewa County	98	86	71	82.6	15	2.35	2.80	12	1	9.5	5.3	25.0
Waubun city, Mahnomen County	183	179	132	73.7	47	2.45	1.70	4	-	1.1	-	4.1
Waukenabo township, Aitkin County	429	135	125	92.6	10	2.50	2.80	294	265	1.5	0.8	9.1
Waukon township, Norman County	68	60	52	86.7	8	2.50	2.13	8	1	7.7	3.7	27.3
Waverly township, Martin County	97	89	75	84.3	14	2.65	3.29	8	1	4.3	5.1	-
Waverly city, Wright County	332	284	230	81.0	54	2.72	1.96	48	46	0.4	0.4	-
Wawina township, Itasca County	76	40	39	97.5	1	2.79	1.00	36	6	13.0	13.3	-
Wayzata city, Hennepin County	2 047	1 929	1 164	60.3	765	2.39	1.58	118	46	1.6	1.0	2.4
Wealthwood township, Aitkin County	287	128	112	87.5	16	2.00	2.38	159	148	-	-	-
Webster township, Rice County	615	599	561	93.7	38	3.06	2.53	16	5	0.7	0.7	-
Weimer township, Jackson County	79	67	54	80.6	13	2.67	2.15	12	2	11.8	12.9	7.1
Welch township, Goodhue County	261	249	206	82.7	43	2.89	2.28	12	8	1.2	0.5	4.4
Welcome city, Martin County	347	310	259	83.5	51	2.38	2.06	37	1	3.1	2.6	5.6
Wellington township, Renville County	93	85	74	87.1	11	2.85	2.82	8	-	1.2	-	8.3
Wells city, Faribault County	1 097	1 032	822	79.7	210	2.46	1.81	65	2	2.1	0.7	7.1
Wells township, Rice County	949	650	579	89.1	71	2.70	2.51	299	276	1.2	0.3	7.8
Wendell city, Grant County	84	77	74	96.1	3	2.31	2.00	7	1	1.3	1.3	-
Wergeland township, Yellow Medicine County	74	72	63	87.5	9	2.78	2.89	2	-	1.4	1.6	-
West Albany township, Wabasha County	153	147	117	79.6	30	3.05	2.73	6	3	-	-	-
West Bank township, Swift County	85	74	60	81.1	14	2.70	2.71	11	2	2.6	3.2	-
Westbrook city, Cottonwood County	412	367	303	82.6	64	2.10	1.88	45	5	6.1	5.0	11.1

Table 12. **Housing Occupancy and Tenure: 2000**—Con.

[For information on confidentiality protection, nonsampling error, and definitions, see text]

State County Place and County Subdivision	Total housing units	Occupied housing units: Total	Owner occupied: Number	Owner occupied: Percent of occupied housing units	Renter occupied	Average household size: Owner-occupied units	Average household size: Renter-occupied units	Vacant housing units: Total	For seasonal, recreational, or occasional use	Vacancy rate: Available housing	Vacancy rate: Home-owner	Vacancy rate: Rental
PLACE AND COUNTY SUBDIVISION—Con.												
Westbrook township, Cottonwood County	106	102	90	88.2	12	2.41	3.42	4	1	-	-	-
West Concord city, Dodge County	344	334	283	84.7	51	2.58	1.98	10	2	0.6	0.7	-
West Cook UT, Cook County	1 526	728	639	87.8	89	2.35	1.90	798	778	0.8	0.6	2.2
West Crow Wing UT, Crow Wing County	2 387	1 870	1 662	88.9	208	2.79	2.43	517	437	1.0	0.7	3.3
Westerheim township, Lyon County	100	97	75	77.3	22	2.91	3.09	3	-	-	-	-
Western township, Otter Tail County	51	48	44	91.7	4	2.93	3.25	3	2	-	-	-
Westfield township, Dodge County	157	151	135	89.4	16	2.81	2.63	6	2	-	-	-
Westford township, Martin County	127	122	106	86.9	16	2.75	2.50	5	1	-	-	-
West Heron Lake township, Jackson County	75	69	55	79.7	14	2.87	3.14	6	3	2.8	1.8	6.7
West Lakeland township, Washington County	1 118	1 101	1 074	97.5	27	3.24	2.37	17	-	0.8	0.7	3.6
Westline township, Redwood County	81	72	57	79.2	15	2.77	3.00	9	1	6.5	6.6	6.3
West Newton township, Nicollet County	187	180	167	92.8	13	2.95	1.92	7	2	-	-	-
Westport city, Pope County	25	23	20	87.0	3	3.05	3.67	2	-	-	-	-
Westport township, Pope County	90	83	76	91.6	7	3.33	3.71	7	1	3.5	2.6	12.5
West St. Paul city, Dakota County	8 779	8 645	5 054	58.5	3 591	2.53	1.75	134	18	0.8	0.6	1.0
Westside township, Nobles County	88	84	70	83.3	14	2.84	4.21	4	-	2.3	2.8	-
West Union city, Todd County	32	31	29	93.5	2	2.76	3.50	1	-	3.1	3.3	-
West Union township, Todd County	103	97	89	91.8	8	3.31	2.13	6	1	1.0	1.1	-
West Valley township, Marshall County	76	55	51	92.7	4	2.76	1.50	21	15	-	-	-
Whalan city, Fillmore County	45	34	30	88.2	4	1.87	2.00	11	8	-	-	-
Wheatland township, Rice County	444	437	414	94.7	23	3.15	2.39	7	2	0.2	-	4.2
Wheaton city, Traverse County	907	747	577	77.2	170	2.18	1.70	160	14	10.9	4.5	27.4
Wheeler township, Lake of the Woods County	372	168	149	88.7	19	2.33	2.05	204	182	6.7	2.6	29.6
Wheeling township, Rice County	178	176	157	89.2	19	3.04	3.16	2	1	0.6	0.6	-
White township, St. Louis County	1 645	1 466	1 283	87.5	183	2.36	2.01	179	59	2.5	0.7	13.7
White Bear township, Ramsey County	4 086	4 010	3 746	93.4	264	2.86	2.10	76	27	0.7	0.4	5.4
White Bear Lake township, Pope County	234	162	151	93.2	11	2.64	3.45	72	64	2.4	2.6	-
White Bear Lake city	9 813	9 618	7 177	74.6	2 441	2.66	2.00	195	57	0.8	0.3	2.0
Ramsey County (part)	9 661	9 469	7 085	74.8	2 384	2.66	2.02	192	57	0.7	0.3	1.9
Washington County (part)	152	149	92	61.7	57	3.20	1.00	3	-	2.0	1.1	3.4
Whited township, Kanabec County	363	300	281	93.7	19	2.74	2.05	63	46	2.6	1.7	13.6
White Earth CDP, Becker County	165	154	77	50.0	77	2.91	2.60	11	2	4.3	1.3	7.2
White Earth township, Becker County	276	262	158	60.3	104	3.11	2.96	14	3	2.6	0.6	5.5
Whiteface Reservoir UT, St. Louis County	340	130	125	96.2	5	2.27	1.60	210	206	0.8	0.8	-
Whitefield township, Kandiyohi County	201	194	167	86.1	27	2.87	3.41	7	1	1.0	-	6.9
Whiteford township, Marshall County	20	16	15	93.8	1	2.47	1.00	4	2	-	-	-
White Oak township, Hubbard County	337	156	147	94.2	9	2.29	2.56	181	176	0.6	0.7	-
White Pine township, Aitkin County	25	18	16	88.9	2	1.94	1.50	7	7	-	-	-
Whitewater township, Winona County	70	65	52	80.0	13	3.37	2.08	5	-	1.5	-	7.1
Wilder city, Jackson County	33	29	28	96.6	1	2.39	2.00	4	-	9.4	-	75.0
Wild Rice township, Norman County	139	125	109	87.2	16	2.72	2.38	14	3	4.6	4.4	5.9
Wildwood township, Itasca County	137	83	78	94.0	5	2.37	1.60	54	49	2.4	-	28.6
Wilkinson township, Cass County	179	106	92	86.8	14	2.47	3.07	73	65	1.9	1.1	6.7
Willernie city, Washington County	229	225	196	87.1	29	2.45	2.14	4	-	0.9	0.5	3.3
Williams township, Aitkin County	142	67	59	88.1	8	2.32	2.00	75	69	-	-	-
Williams city, Lake of the Woods County	115	92	81	88.0	11	2.31	2.09	23	11	5.2	5.8	-
Willmar city, Kandiyohi County	7 789	7 302	4 598	63.0	2 704	2.65	2.08	487	21	4.6	1.8	9.0
Willmar township, Kandiyohi County	175	170	132	77.6	38	2.79	3.18	5	-	1.2	-	5.0
Willow Lake township, Redwood County	87	83	70	84.3	13	2.99	2.92	4	-	2.4	1.4	7.1
Willow River city, Pine County	155	129	91	70.5	38	2.76	1.53	26	17	2.3	2.2	2.6
Willow Valley township, St. Louis County	87	55	49	89.1	6	2.71	1.00	32	28	-	-	-
Wilma township, Pine County	114	33	28	84.8	5	1.82	2.00	81	72	-	-	-
Wilmington township, Houston County	179	169	149	88.2	20	2.79	2.80	10	1	1.2	-	9.1
Wilmont city, Nobles County	155	142	128	90.1	14	2.38	1.93	13	-	5.3	1.5	30.0
Wilmont township, Nobles County	86	80	71	88.8	9	2.86	2.78	6	-	1.2	1.4	-
Wilson township, Cass County	228	208	188	90.4	20	2.62	2.90	20	13	1.0	1.1	-
Wilson township, Winona County	446	429	386	90.0	43	2.68	2.65	17	5	0.5	0.3	2.3
Wilton city, Beltrami County	80	73	66	90.4	7	2.62	1.86	7	4	1.4	-	12.5
Wilton township, Waseca County	143	137	120	87.6	17	2.84	3.00	6	-	-	-	-
Winchester township, Norman County	31	28	24	85.7	4	2.71	2.25	3	-	-	-	-
Windemere township, Pine County	1 347	640	611	95.5	29	2.34	2.07	707	673	1.2	1.1	3.3
Windom city, Cottonwood County	2 089	1 910	1 444	75.6	466	2.41	1.75	179	19	5.2	3.7	9.5
Windom township, Mower County	237	224	202	90.2	22	2.82	3.23	13	-	3.4	1.0	21.4
Windsor township, Traverse County	147	23	18	78.3	5	2.33	2.40	124	118	17.9	21.7	-
Winfield township, Renville County	91	90	76	84.4	14	2.78	2.93	1	-	-	-	-
Winger city, Polk County	105	94	64	68.1	30	2.44	1.63	11	-	6.9	4.5	11.8
Winger township, Polk County	81	67	63	94.0	4	2.59	3.50	14	6	4.3	3.1	20.0
Wing River township, Wadena County	196	166	151	91.0	15	2.54	3.07	30	15	2.9	1.3	16.7
Winnebago city, Faribault County	705	641	505	78.8	136	2.30	1.85	64	1	6.1	1.4	20.5
Winnebago township, Houston County	108	94	82	87.2	12	2.95	1.25	14	8	2.1	2.4	-
Winnebago City township, Faribault County	96	80	64	80.0	16	2.75	2.81	16	2	5.9	5.9	5.9
Winona city, Winona County	10 666	10 301	6 277	60.9	4 024	2.46	1.99	365	19	2.1	0.8	4.1
Winsor township, Clearwater County	77	56	52	92.9	4	2.67	1.75	21	5	5.1	5.5	-
Winsted city, McLeod County	847	822	598	72.7	224	2.74	1.69	25	-	2.4	2.6	1.8
Winsted township, McLeod County	342	330	306	92.7	24	3.02	2.58	12	-	0.6	0.6	-
Winthrop city, Sibley County	632	591	471	79.7	120	2.30	1.92	41	-	3.1	1.9	7.7
Winton city, St. Louis County	97	85	66	77.6	19	2.11	2.42	12	4	2.3	-	9.5
Wirt township, Itasca County	94	36	32	88.9	4	2.66	2.25	58	56	2.7	3.0	-
Wisconsin township, Jackson County	111	103	82	79.6	21	2.56	2.52	8	1	1.0	1.2	-
Wiscoy township, Winona County	145	133	111	83.5	22	2.58	2.27	12	4	2.2	1.8	4.3
Wolf Lake city, Becker County	22	17	14	82.4	3	2.00	1.00	5	2	-	-	-
Wolf Lake township, Becker County	83	68	63	92.6	5	3.44	2.00	15	7	1.4	1.6	-
Wolford township, Crow Wing County	217	124	117	94.4	7	2.68	1.71	93	92	0.8	0.8	-
Wolverton city, Wilkin County	73	55	44	80.0	11	2.34	1.73	18	3	11.3	10.2	15.4
Wolverton township, Wilkin County	51	50	49	98.0	1	2.63	1.00	1	1	-	-	-
Woodbury city, Washington County	17 541	16 676	14 209	85.2	2 467	2.87	2.13	865	111	3.3	1.4	13.3

Table 12. **Housing Occupancy and Tenure: 2000**—Con.

[For information on confidentiality protection, nonsampling error, and definitions, see text]

State County Place and County Subdivision	Total housing units	Occupied housing units						Vacant housing units				
		Total	Owner occupied		Renter occupied	Average household size		Total	For seasonal, recreational, or occasional use	Vacancy rate		
			Number	Percent of occupied housing units		Owner-occupied units	Renter-occupied units			Available housing	Home-owner	Rental
PLACE AND COUNTY SUBDIVISION—Con.												
Wood Lake city, Yellow Medicine County	190	182	148	81.3	34	2.49	2.00	8	-	2.7	3.3	-
Wood Lake township, Yellow Medicine County	94	89	78	87.6	11	2.55	1.91	5	2	2.2	-	15.4
Woodland city, Hennepin County	188	173	166	96.0	7	2.82	1.71	15	13	0.6	0.6	-
Woodland township, Wright County	398	389	353	90.7	36	2.95	2.31	9	-	0.8	0.6	2.7
Woodrow township, Beltrami County	49	30	27	90.0	3	2.52	2.00	19	16	-	-	-
Woodrow township, Cass County	1 261	327	314	96.0	13	2.03	2.23	934	920	1.2	1.3	-
Woods township, Chippewa County	88	81	63	77.8	18	3.00	2.94	7	-	2.4	3.1	-
Woodside township, Otter Tail County	120	90	82	91.1	8	3.20	3.88	30	21	5.3	3.5	20.0
Woodside township, Polk County	653	210	197	93.8	13	2.44	2.62	443	431	1.4	1.0	7.1
Woodstock city, Pipestone County	72	63	58	92.1	5	2.14	1.40	9	-	7.4	6.5	16.7
Woodville township, Waseca County	478	467	435	93.1	32	2.86	2.41	11	2	1.1	0.9	3.0
Workman township, Aitkin County	250	90	82	91.1	8	2.22	1.50	160	160	-	-	-
Worthington city, Nobles County	4 573	4 311	2 847	66.0	1 464	2.62	2.41	262	16	3.7	1.9	7.0
Worthington township, Nobles County	132	127	112	88.2	15	2.58	1.80	5	-	0.8	0.9	-
Wrenshall city, Carlton County	120	111	100	90.1	11	2.80	2.55	9	1	4.3	2.0	21.4
Wrenshall township, Carlton County	142	128	124	96.9	4	2.56	2.00	14	10	0.8	0.8	-
Wright city, Carlton County	44	42	38	90.5	4	2.18	2.50	2	-	-	-	-
Wright township, Marshall County	62	52	46	88.5	6	2.48	2.00	10	3	-	-	-
Wuori township, St. Louis County	231	219	211	96.3	8	2.58	2.38	12	6	1.8	1.9	-
Wyandotte township, Pennington County	46	38	36	94.7	2	2.67	2.50	8	-	2.6	2.7	-
Wyanett township, Isanti County	767	620	573	92.4	47	2.75	2.55	147	133	0.6	0.7	-
Wykeham township, Todd County	177	154	142	92.2	12	2.87	2.33	23	7	1.9	2.1	-
Wykoff city, Fillmore County	216	207	176	85.0	31	2.31	1.74	9	1	2.4	1.1	8.8
Wylie township, Red Lake County	23	23	22	95.7	1	3.05	5.00	-	-	-	-	-
Wyoming city, Chisago County	1 055	1 023	832	81.3	191	3.15	2.05	32	3	0.7	0.5	1.5
Wyoming township, Chisago County	1 490	1 438	1 400	97.4	38	3.05	2.76	52	29	0.8	0.6	5.0
Yellow Bank township, Lac qui Parle County	82	69	57	82.6	12	2.63	2.25	13	4	4.2	1.7	14.3
York township, Fillmore County	159	147	132	89.8	15	2.85	2.20	12	3	4.5	3.6	11.8
Young America township, Carver County	271	267	254	95.1	13	3.08	3.15	4	2	0.4	0.4	-
Yucatan township, Houston County	147	133	116	87.2	17	2.75	1.88	14	8	2.2	2.5	-
Zemple city, Itasca County	29	27	25	92.6	2	2.72	3.50	2	1	-	-	-
Zimmerman city, Sherburne County	1 018	963	855	88.8	108	3.08	2.04	55	18	2.2	2.2	2.7
Zion township, Stearns County	127	125	98	78.4	27	3.19	2.78	2	-	0.8	-	3.6
Zippel township, Lake of the Woods County	142	61	59	96.7	2	2.32	1.50	81	72	4.7	4.8	-
Zumbro township, Wabasha County	322	283	260	91.9	23	2.51	2.74	39	11	2.7	2.3	8.0
Zumbro Falls city, Wabasha County	81	77	65	84.4	12	2.46	1.42	4	1	2.5	1.5	7.7
Zumbrota city, Goodhue County	1 191	1 141	871	76.3	270	2.61	1.70	50	6	2.5	1.9	4.3
Zumbrota township, Goodhue County	214	208	189	90.9	19	2.89	2.37	6	1	0.5	0.5	-

Table 13. **Occupied Housing Units (Households) by Race and Hispanic or Latino Origin of Householder: 2000**

[For information on confidentiality protection, nonsampling error, and definitions, see text]

State County County Subdivision Place	Total occupied housing units	Race of householder							Householder Hispanic or Latino (of any race)	Householder White alone, not Hispanic or Latino
		One race						Two or more races		
		White	Black or African American	American Indian and Alaska Native	Asian	Native Hawaiian and Other Pacific Islander	Some other race			
The State	**1 895 127**	**1 752 803**	**55 929**	**16 371**	**35 432**	**476**	**15 859**	**18 257**	**34 380**	**1 736 933**
Aitkin County	6 644	6 497	10	102	3	1	2	29	17	6 485
Aitkin city	892	881	1	5	-	-	1	4	2	881
Aitkin township	267	262	-	4	-	-	-	1	1	261
Ball Bluff township	121	120	-	-	-	-	-	1	-	120
Balsam township	16	16	-	-	-	-	-	-	1	15
Beaver township	34	32	-	1	-	-	-	1	-	32
Clark township	55	53	-	2	-	-	-	-	-	53
Cornish township	13	13	-	-	-	-	-	-	-	13
Davidson UT	28	27	-	-	-	-	-	1	-	27
Farm Island township	434	430	2	1	-	-	-	1	-	430
Fleming township	151	149	1	-	-	-	-	1	1	148
Glen township	207	206	-	-	-	-	-	1	-	206
Haugen township	73	72	-	-	-	-	-	1	-	72
Hazelton township	345	338	2	5	-	-	-	-	-	338
Hill City city	213	208	-	3	-	-	-	2	1	207
Hill Lake township	167	164	-	1	-	-	-	2	-	164
Idun township	95	91	-	2	-	-	-	2	1	91
Jevne township	131	131	-	-	-	-	-	-	-	131
Jewett UT	17	17	-	-	-	-	-	-	-	17
Kimberly township	97	97	-	-	-	-	-	-	-	97
Lakeside township	240	239	-	1	-	-	-	-	-	239
Lee township	22	22	-	-	-	-	-	-	-	22
Libby township	25	25	-	-	-	-	-	-	-	25
Logan township	95	95	-	-	-	-	-	-	1	94
McGrath city	26	26	-	-	-	-	-	-	1	25
McGregor city	182	176	-	6	-	-	-	-	-	176
McGregor township	51	50	-	1	-	-	-	-	-	50
Macville township	77	75	-	2	-	-	-	-	1	74
Malmo township	153	150	-	1	-	-	-	2	-	150
Millward township	30	29	-	1	-	-	-	-	-	29
Morrison township	70	66	2	1	-	-	-	1	-	66
Nordland township	366	364	-	2	-	-	-	-	-	364
Northeast Aitkin UT	6	6	-	-	-	-	-	-	-	6
Northwest Aitkin UT	125	123	-	2	-	-	-	-	2	121
Palisade city	53	52	-	1	-	-	-	-	-	52
Pliny township	52	52	-	-	-	-	-	-	-	52
Rice River township	64	64	-	-	-	-	-	-	-	64
Salo township	48	47	-	-	1	-	-	-	-	47
Seavey township	31	31	-	-	-	-	-	-	-	31
Shamrock township	557	533	2	18	-	-	-	4	3	531
Spalding township	86	56	-	28	1	-	-	1	-	56
Spencer township	222	218	-	2	1	1	-	-	-	218
Tamarack city	30	30	-	-	-	-	-	-	-	30
Turner township	74	63	-	9	-	-	-	2	-	63
Verdon township	23	23	-	-	-	-	-	-	-	23
Wagner township	142	141	-	-	-	-	-	1	1	140
Waukenabo township	135	135	-	-	-	-	-	-	-	135
Wealthwood township	128	127	-	-	-	-	1	-	1	127
White Pine township	18	18	-	-	-	-	-	-	-	18
Williams township	67	66	-	1	-	-	-	-	-	66
Workman township	90	88	-	2	-	-	-	-	-	88
Anoka County	106 428	101 970	1 248	632	1 171	22	412	973	1 103	101 361
Andover city	8 107	7 927	37	32	51	-	13	47	48	7 894
Anoka city	7 262	6 978	105	42	44	2	23	68	82	6 929
Bethel city	149	145	-	1	-	-	1	2	3	144
Blaine city (part)	15 898	15 204	108	102	269	4	79	132	176	15 114
Burns township	1 123	1 114	2	2	-	-	2	3	9	1 107
Centerville city	1 077	1 054	1	9	5	-	2	6	11	1 046
Circle Pines city	1 697	1 652	4	10	16	-	2	13	17	1 639
Columbia Heights city	8 033	7 412	204	95	161	1	48	112	133	7 340
Columbus township	1 328	1 309	4	5	5	-	-	5	4	1 306
Coon Rapids city	22 578	21 562	364	130	228	2	90	202	235	21 434
East Bethel city	3 607	3 547	6	13	10	-	6	25	21	3 535
Fridley city	11 328	10 469	304	88	204	6	74	183	165	10 386
Ham Lake city	4 139	4 048	15	15	17	1	9	34	26	4 035
Hilltop city	400	358	17	8	8	-	1	8	13	349
Lexington city	847	816	7	4	8	1	5	6	10	811
Lino Lakes city	4 857	4 759	12	9	36	1	10	30	31	4 738
Linwood township	1 578	1 552	4	5	2	1	3	11	13	1 545
Oak Grove city	2 200	2 167	9	8	4	-	2	10	5	2 164
Ramsey city	5 906	5 783	14	27	41	-	10	31	42	5 754
St. Francis city	1 638	1 591	2	12	10	2	3	18	9	1 591
Spring Lake Park city (part)	2 676	2 523	29	15	52	1	29	27	50	2 500
Becker County	11 844	10 877	13	733	24	2	19	176	45	10 852
Atlanta township	44	44	-	-	-	-	-	-	-	44
Audubon city	175	166	-	8	-	-	-	1	-	166
Audubon township	162	159	-	1	-	-	-	2	-	159
Burlington township	463	452	-	8	-	-	1	2	2	451
Callaway city	70	44	-	18	-	-	-	8	1	44
Callaway township	94	68	-	15	-	-	-	11	1	67
Carsonville township	99	87	-	11	-	-	-	1	2	85
Cormorant township	422	421	-	-	-	-	-	1	-	421
Cuba township	87	87	-	-	-	-	-	-	-	87
Detroit township	899	849	-	32	3	-	1	14	1	848
Detroit Lakes city	3 319	3 132	8	112	13	1	10	43	21	3 121
Eagle View township	62	31	-	30	-	-	-	1	1	30
Elbow Lake CDP (part)	28	7	-	20	-	-	-	1	1	6
Erie township	596	575	-	7	-	-	1	13	1	575
Evergreen township	102	100	-	1	-	-	-	1	1	100
Forest township	32	32	-	-	-	-	-	-	-	32

Table 13. **Occupied Housing Units (Households) by Race and Hispanic or Latino Origin of Householder: 2000**—Con.

[For information on confidentiality protection, nonsampling error, and definitions, see text]

State County County Subdivision Place	Total occupied housing units	Race of householder							House-holder Hispanic or Latino (of any race)	House-holder White alone, not Hispanic or Latino
		One race						Two or more races		
		White	Black or African American	American Indian and Alaska Native	Asian	Native Hawaiian and Other Pacific Islander	Some other race			
Becker County—Con.										
Frazee city	504	479	3	13	5	-	1	3	3	477
Green Valley township	124	121	-	1	-	-	1	1	1	121
Hamden township	81	76	-	2	-	-	-	3	-	76
Height of Land township	244	239	-	1	-	-	1	3	1	239
Holmesville township	179	165	-	7	-	-	1	6	-	165
Lake Eunice township	506	497	-	4	-	-	-	5	3	495
Lake Park city	308	301	-	3	1	-	-	3	-	301
Lake Park township	149	148	-	-	-	-	-	1	-	148
Lake View township	662	644	1	6	1	-	-	10	2	642
Maple Grove township	147	65	-	72	-	-	-	10	1	64
Ogema city	62	38	-	24	-	-	-	-	-	38
Osage township	300	299	-	1	-	-	-	-	-	299
Pine Point township	132	36	-	93	-	-	-	3	-	36
Pine Point CDP (part)	99	7	-	92	-	-	-	-	-	7
Riceville township	35	32	-	1	-	-	-	2	-	32
Richwood township	225	215	1	5	-	1	-	3	-	215
Round Lake township	66	39	-	26	-	-	1	-	1	39
Elbow Lake CDP (part)	8	4	-	4	-	-	-	-	-	4
Pine Point CDP (part)	1	-	-	1	-	-	-	-	-	-
Runeberg township	130	126	-	4	-	-	-	-	-	126
Savannah township	58	58	-	-	-	-	-	-	-	58
Shell Lake township	135	129	-	6	-	-	-	-	-	129
Silver Leaf township	171	169	-	-	-	-	1	1	1	169
Spring Creek township	39	33	-	3	-	-	-	3	-	33
Spruce Grove township	131	130	-	-	1	-	-	-	-	130
Sugar Bush township	176	131	-	39	-	-	-	6	1	130
Toad Lake township	180	180	-	-	-	-	-	-	-	180
Two Inlets township	89	88	-	1	-	-	-	-	-	88
Walworth township	38	38	-	-	-	-	-	-	-	38
White Earth township	262	69	-	178	-	-	-	15	-	69
White Earth CDP	154	6	-	144	-	-	-	4	-	6
Wolf Lake city	17	17	-	-	-	-	-	-	-	17
Wolf Lake township	68	68	-	-	-	-	-	-	-	68
Beltrami County	14 337	11 909	28	2 168	43	1	13	175	85	11 866
Alaska township	81	76	-	1	-	-	-	4	-	76
Battle township	22	21	-	1	-	-	-	-	-	21
Bemidji city	4 669	4 149	17	407	25	1	3	67	32	4 128
Bemidji township	1 012	937	2	54	1	-	3	15	7	933
Benville township	28	28	-	-	-	-	-	-	-	28
Birch township	44	43	-	1	-	-	-	-	1	43
Blackduck city	304	291	1	7	-	-	-	5	4	288
Brook Lake UT	79	51	-	28	-	-	-	-	1	50
Buzzle township	114	114	-	-	-	-	-	-	-	114
Cormant township	72	72	-	-	-	-	-	-	-	72
Durand township	76	72	-	3	-	-	-	1	-	72
Eckles township	368	337	-	25	-	-	-	6	2	337
Frohn township	497	449	-	39	-	-	2	7	1	449
Funkley city	6	6	-	-	-	-	-	-	-	6
Grant Valley township	526	496	1	14	4	-	1	10	2	495
Hagali township	121	120	-	1	-	-	-	-	1	119
Hamre township	9	9	-	-	-	-	-	-	-	9
Hines township	244	236	-	5	1	-	-	2	1	235
Hornet township	80	76	-	1	-	-	-	3	1	75
Jones township	99	96	-	1	-	-	-	2	-	96
Kelliher city	121	115	-	5	-	-	-	1	-	115
Kelliher township	52	50	-	1	-	-	-	1	-	50
Lammers township	179	174	-	2	1	-	-	2	2	172
Langor township	68	67	-	1	-	-	-	-	-	67
Lee township	15	15	-	-	-	-	-	-	-	15
Liberty township	232	226	-	5	1	-	-	-	-	226
Lower Red Lake UT	1 323	21	1	1 298	-	-	-	3	15	20
Little Rock CDP	281	1	-	280	-	-	-	-	2	1
Ponemah CDP	209	2	-	205	-	-	-	2	4	1
Redby CDP	244	4	-	239	-	-	-	1	4	4
Red Lake CDP	400	11	1	388	-	-	-	-	3	11
Maple Ridge township	42	38	-	3	-	-	1	-	1	38
Minnie township	11	11	-	-	-	-	-	-	-	11
Moose Lake township	75	73	-	2	-	-	-	-	-	73
Nebish township	110	109	-	-	-	-	-	1	1	108
North Beltrami UT	17	17	-	-	-	-	-	-	1	16
Northern township	1 469	1 388	4	55	4	-	2	16	6	1 384
O'Brien township	23	23	-	-	-	-	-	-	-	23
Port Hope township	217	211	-	5	-	-	-	1	-	211
Quiring township	34	31	1	1	-	-	-	1	1	31
Roosevelt township	98	94	-	1	-	-	-	3	-	94
Shooks township	67	66	-	-	-	-	-	1	-	66
Shotley township	29	29	-	-	-	-	-	-	-	29
Shotley Brook UT	8	8	-	-	-	-	-	-	-	8
Solway city	27	27	-	-	-	-	-	-	-	27
Spruce Grove township	22	22	-	-	-	-	-	-	-	22
Steenerson township	11	11	-	-	-	-	-	-	-	11
Sugar Bush township	70	58	-	12	-	-	-	-	-	58
Summit township	98	95	-	1	-	-	1	1	1	95
Taylor township	42	41	1	-	-	-	-	-	-	41
Ten Lake township	312	143	-	160	-	-	-	9	3	142
Tenstrike city	83	81	-	1	-	-	-	1	-	81
Turtle Lake township	429	416	-	5	2	-	-	6	1	416
Turtle River city	34	34	-	-	-	-	-	-	-	34
Turtle River township	394	373	-	12	4	-	-	5	-	373
Upper Red Lake UT	10	3	-	7	-	-	-	-	-	3

Table 13. **Occupied Housing Units (Households) by Race and Hispanic or Latino Origin of Householder: 2000**—Con.

[For information on confidentiality protection, nonsampling error, and definitions, see text]

State County County Subdivision Place	Total occupied housing units	Race of householder							Householder Hispanic or Latino (of any race)	Householder White alone, not Hispanic or Latino
		One race						Two or more races		
		White	Black or African American	American Indian and Alaska Native	Asian	Native Hawaiian and Other Pacific Islander	Some other race			
Beltrami County—Con.										
Waskish township	61	61	-	-	-	-	-	-	-	61
Wilton city	73	70	-	2	-	-	-	1	-	70
Woodrow township	30	29	-	1	-	-	-	-	-	29
Benton County	13 065	12 728	83	52	108	4	33	57	92	12 677
Alberta township	251	251	-	-	-	-	-	-	-	251
Foley city	756	747	-	2	2	-	2	3	4	745
Gilman city	85	84	-	-	-	-	-	1	-	84
Gilmanton township	266	266	-	-	-	-	-	-	-	266
Glendorado township	251	248	1	1	-	-	-	1	-	248
Graham township	169	167	-	1	-	-	-	1	1	166
Granite Ledge township	229	227	-	-	-	-	1	1	1	227
Langola township	291	291	-	-	-	-	-	-	-	291
Mayhew Lake township	253	250	-	2	-	1	-	-	3	248
Maywood township	302	298	1	1	1	-	-	1	1	298
Minden township	627	624	-	1	-	-	-	2	1	623
Rice city	247	246	-	-	-	-	1	-	2	245
Ronneby city	6	6	-	-	-	-	-	-	-	6
Royalton city (part)	-	-	-	-	-	-	-	-	-	-
St. Cloud city (part)	2 952	2 738	61	29	80	2	18	24	36	2 723
St. George township	312	312	-	-	-	-	-	-	-	312
Sartell city (part)	841	832	2	-	4	-	1	2	5	828
Sauk Rapids city	3 921	3 850	17	12	18	1	9	14	27	3 834
Sauk Rapids township	270	265	1	1	2	-	-	1	1	264
Watab township	1 036	1 026	-	2	1	-	1	6	10	1 018
Big Stone County	2 377	2 352	2	10	3	-	2	8	7	2 349
Akron township	79	78	-	-	-	-	-	1	-	78
Almond township	61	61	-	-	-	-	-	-	1	60
Artichoke township	31	31	-	-	-	-	-	-	-	31
Barry city	12	12	-	-	-	-	-	-	-	12
Big Stone township	105	105	-	-	-	-	-	-	-	105
Ortonville city (part)	1	1	-	-	-	-	-	-	-	1
Browns Valley township	183	182	-	1	-	-	-	-	1	181
Beardsley city	125	125	-	-	-	-	-	-	1	124
Clinton city	195	192	-	1	1	-	-	1	-	192
Correll city	23	23	-	-	-	-	-	-	-	23
Foster township	57	57	-	-	-	-	-	-	-	57
Graceville city	257	256	-	1	-	-	-	-	-	256
Graceville township	54	54	-	-	-	-	-	-	-	54
Malta township	29	29	-	-	-	-	-	-	-	29
Moonshine township	55	53	-	1	1	-	-	-	-	53
Johnson city	16	16	-	-	-	-	-	-	-	16
Odessa city	55	55	-	-	-	-	-	-	-	55
Odessa township	61	61	-	-	-	-	-	-	1	60
Ortonville township	977	961	2	6	-	-	2	6	4	961
Ortonville city (part)	922	906	2	6	-	-	2	6	4	906
Otrey township	35	35	-	-	-	-	-	-	-	35
Prior township	79	78	-	-	1	-	-	-	-	78
Toqua township	29	29	-	-	-	-	-	-	-	29
Blue Earth County	21 062	20 273	191	38	301	4	108	147	259	20 146
Amboy city	242	242	-	-	-	-	-	-	2	240
Beauford township	159	159	-	-	-	-	-	-	1	158
Butternut Valley township	133	132	1	-	-	-	-	-	-	132
Cambria township	107	106	-	-	-	-	-	1	-	106
Ceresco township	94	93	-	1	-	-	-	-	-	93
Danville township	95	94	-	-	-	-	-	1	-	94
Decoria township	329	329	-	-	-	-	-	-	-	329
Eagle Lake city	651	636	3	2	4	-	3	3	6	633
Garden City township	268	263	-	-	1	-	3	1	4	263
Good Thunder city	217	213	-	-	-	-	-	4	-	213
Jamestown township	231	231	-	-	-	-	-	-	1	230
Judson township	232	232	-	-	-	-	-	-	-	232
Lake Crystal city	940	929	1	2	2	-	2	4	3	928
Le Ray township	295	293	-	-	1	-	-	1	-	293
Lime township	498	491	-	1	1	-	3	2	4	489
Lincoln township	90	89	-	-	1	-	-	-	-	89
Lyra township	138	137	-	-	-	-	-	1	1	136
McPherson township	167	165	2	-	-	-	-	-	-	165
Madison Lake city	319	317	-	-	1	-	-	1	4	313
Mankato city (part)	12 367	11 662	184	27	283	4	91	116	207	11 566
Mankato township	626	622	-	-	3	-	1	-	1	622
Mapleton city	637	630	-	3	-	-	1	3	9	623
Mapleton township	112	112	-	-	-	-	-	-	-	112
Medo township	126	125	-	-	-	-	1	-	1	125
Minnesota Lake city (part)	-	-	-	-	-	-	-	-	-	-
North Mankato city (part)	-	-	-	-	-	-	-	-	-	-
Pemberton city	84	83	-	-	-	-	-	1	-	83
Pleasant Mound township	96	96	-	-	-	-	-	-	-	96
Rapidan township	393	389	-	-	1	-	-	3	1	388
St. Clair city	295	295	-	-	-	-	-	-	1	294
Shelby township	114	114	-	-	-	-	-	-	-	114
Skyline city	124	122	-	-	1	-	-	1	-	122
South Bend township	527	518	-	1	2	-	3	3	11	512
Sterling township	111	110	-	-	-	-	-	1	1	110
Vernon Center city	132	132	-	-	-	-	-	-	1	131
Vernon Center township	113	112	-	1	-	-	-	-	-	112
Brown County	10 598	10 462	7	12	26	-	56	35	123	10 403
Albin township	126	124	-	-	-	-	-	2	-	124
Bashaw township	97	97	-	-	-	-	-	-	-	97
Burnstown township	106	105	-	-	1	-	-	-	-	105

Table 13. **Occupied Housing Units (Households) by Race and Hispanic or Latino Origin of Householder: 2000**—Con.

[For information on confidentiality protection, nonsampling error, and definitions, see text]

State County County Subdivision Place	Total occupied housing units	Race of householder							Householder Hispanic or Latino (of any race)	Householder White alone, not Hispanic or Latino
		One race						Two or more races		
		White	Black or African American	American Indian and Alaska Native	Asian	Native Hawaiian and Other Pacific Islander	Some other race			
Brown County—Con.										
Cobden city	23	23	-	-	-	-	-	-	-	23
Comfrey city (part)	155	154	-	1	-	-	-	-	-	154
Cottonwood township	340	338	-	-	1	-	-	1	1	337
Eden township	123	121	1	-	-	-	1	-	1	121
Evan city	37	37	-	-	-	-	-	-	-	37
Hanska city	187	187	-	-	-	-	-	-	-	187
Home township	227	227	-	-	-	-	-	-	-	227
Lake Hanska township	124	124	-	-	-	-	-	-	1	123
Leavenworth township	120	119	-	-	-	-	-	1	-	119
Linden township	122	122	-	-	-	-	-	-	-	122
Milford township	269	268	-	-	1	-	-	-	1	267
Mulligan township	93	92	-	-	-	-	1	-	1	92
New Ulm city	5 494	5 429	4	8	16	-	17	20	40	5 409
North Star township	105	103	-	-	1	-	1	-	1	103
Prairieville township	119	119	-	-	-	-	-	-	-	119
Sigel township	151	150	-	-	-	-	-	1	2	148
Sleepy Eye city	1 479	1 430	2	-	5	-	33	9	62	1 406
Springfield city	897	891	-	3	-	-	2	1	11	882
Stark township	137	136	-	-	-	-	1	-	1	136
Stately township	67	66	-	-	1	-	-	-	1	65
Carlton County	12 064	11 424	5	505	20	-	7	103	42	11 391
Atkinson township	124	123	-	-	-	-	-	1	-	123
Automba township	52	51	-	1	-	-	-	-	-	51
Barnum city	226	221	-	3	-	-	-	2	-	221
Barnum township	375	369	-	3	-	-	1	2	5	365
Beseman township	54	52	-	-	-	-	1	1	-	52
Blackhoof township	276	271	-	3	-	-	1	1	2	270
Carlton city	306	300	-	5	-	-	1	-	2	299
Clear Creek UT	48	48	-	-	-	-	-	-	-	48
Cloquet city	4 636	4 235	4	332	13	-	2	50	13	4 224
Cromwell city	65	64	-	-	-	-	-	1	-	64
Eagle township	232	229	-	2	-	-	-	1	-	229
Holyoke township	82	80	-	1	-	-	-	1	-	80
Kalevala township	125	125	-	-	-	-	-	-	-	125
Kettle River city	75	74	-	-	-	-	-	1	-	74
Lakeview township	84	84	-	-	-	-	-	-	-	84
Mahtowa township	189	186	1	-	-	-	1	1	2	185
Moose Lake city	577	561	-	9	2	-	-	5	-	561
Moose Lake township	366	363	-	3	-	-	-	-	-	363
North Carlton UT	329	288	-	32	1	-	-	8	2	286
Perch Lake township	385	294	-	84	-	-	-	7	1	293
Scanlon city	365	359	-	4	-	-	-	2	1	359
Silver township	148	147	-	-	-	-	-	1	3	144
Silver Brook township	209	205	-	2	-	-	-	2	1	205
Skelton township	128	128	-	-	-	-	-	-	-	128
Split Rock township	55	55	-	-	-	-	-	-	1	54
Thomson city	64	64	-	-	-	-	-	-	-	64
Thomson township	1 527	1 510	-	6	3	-	-	8	6	1 504
Twin Lakes township	681	663	-	13	-	-	-	5	3	661
Wrenshall city	111	110	-	1	-	-	-	-	-	110
Wrenshall township	128	123	-	1	1	-	-	3	-	123
Wright city	42	42	-	-	-	-	-	-	-	42
Carver County	24 356	23 691	129	36	238	1	132	129	383	23 447
Benton township	307	306	-	-	-	-	1	-	3	303
Camden township	316	315	1	-	-	-	-	-	-	315
Carver city	458	452	-	1	2	-	3	-	4	451
Chanhassen city (part)	6 914	6 658	56	9	138	-	13	40	83	6 589
Chaska city	6 104	5 859	55	14	63	-	75	38	212	5 735
Chaska township	65	65	-	-	-	-	-	-	-	65
Cologne city	385	375	-	-	6	-	2	2	2	374
Dahlgren township	479	475	-	-	1	-	1	2	1	474
Hamburg city	206	203	-	1	-	1	1	-	3	201
Hancock township	121	120	-	-	1	-	-	-	1	119
Hollywood township	371	368	-	-	1	-	1	1	-	368
Laketown township	637	630	1	1	-	-	-	5	1	629
Mayer city	199	197	-	-	1	-	1	-	4	195
New Germany city	143	140	1	-	-	-	-	2	-	140
Norwood Young America city	1 171	1 154	2	4	2	-	4	5	21	1 138
San Francisco township	293	293	-	-	-	-	-	-	2	291
Victoria city	1 367	1 347	2	1	7	-	4	6	8	1 342
Waconia city	2 568	2 503	7	3	11	-	24	20	22	2 497
Waconia township	429	428	-	1	-	-	-	-	-	428
Watertown city	1 078	1 063	3	1	2	-	2	7	9	1 058
Watertown township	478	476	1	-	1	-	-	-	4	472
Young America township	267	264	-	-	2	-	-	1	3	263
Cass County	10 893	9 797	6	949	11	3	10	117	47	9 776
Ansel township	33	33	-	-	-	-	-	-	-	33
Backus city	123	120	-	-	1	-	-	2	-	120
Barclay township	212	209	-	2	-	-	-	1	2	207
Becker township	169	165	-	-	2	-	-	2	-	165
Bena city	48	14	-	30	-	-	-	4	-	14
Beulah township	28	28	-	-	-	-	-	-	-	28
Birch Lake township	259	256	-	-	-	-	-	3	-	256
Blind Lake township	31	31	-	-	-	-	-	-	-	31
Boy Lake township	58	52	-	4	-	-	-	2	1	51
Boy River city	18	17	-	1	-	-	-	-	1	16
Boy River township	36	35	-	1	-	-	-	-	-	35
Bull Moose township	38	38	-	-	-	-	-	-	-	38
Bungo township	40	39	-	-	-	-	-	1	-	39
Byron township	48	48	-	-	-	-	-	-	-	48

Table 13. **Occupied Housing Units (Households) by Race and Hispanic or Latino Origin of Householder: 2000**—Con.

[For information on confidentiality protection, nonsampling error, and definitions, see text]

State County County Subdivision Place	Total occupied housing units	Race of householder							Householder Hispanic or Latino (of any race)	Householder White alone, not Hispanic or Latino
		One race						Two or more races		
		White	Black or African American	American Indian and Alaska Native	Asian	Native Hawaiian and Other Pacific Islander	Some other race			
Cass County—Con.										
Cass Lake city	331	136	-	180	-	-	1	14	5	136
Chickamaw Beach city	63	63	-	-	-	-	-	-	-	63
Crooked Lake township	249	246	-	1	-	-	-	2	1	245
Deerfield township	53	53	-	-	-	-	-	-	-	53
East Cass UT	21	20	-	-	-	-	-	1	-	20
East Gull Lake city	370	367	1	-	1	-	1	-	5	363
Fairview township	224	223	-	-	1	-	-	-	-	223
Federal Dam city	43	34	-	7	-	-	-	2	-	34
Gould township	95	39	-	53	-	-	-	3	1	39
Hackensack city	132	129	-	2	-	-	-	1	-	129
Hiram township	157	154	-	-	-	-	-	3	-	154
Home Brook township	72	71	-	1	-	-	-	-	-	71
Inguadona township	86	83	-	-	-	-	-	3	-	83
Kego township	200	181	-	17	-	-	-	2	-	181
Lake Shore city	436	432	-	2	-	-	-	2	-	432
Leech Lake township	155	126	-	27	-	-	1	1	2	126
Lima township	40	38	-	-	1	-	-	1	1	38
Longville city	103	101	-	2	-	-	-	-	-	101
Loon Lake township	143	142	1	-	-	-	-	-	-	142
McKinley township	47	46	-	1	-	-	-	-	-	46
Maple township	108	106	-	-	-	-	-	2	-	106
May township	265	262	-	1	-	-	1	1	2	261
Meadow Brook township	80	77	-	1	-	-	-	2	-	77
Moose Lake township	49	48	-	-	-	-	-	1	1	47
Motley city (part)	1	1	-	-	-	-	-	-	-	1
North Cass UT	119	53	-	64	-	-	-	2	3	51
North Central Cass UT	10	7	-	3	-	-	-	-	-	7
Otter Tail Peninsula township	22	19	-	1	-	-	-	2	-	19
Pike Bay township	528	184	-	330	-	-	-	14	6	184
Pillager city	167	163	-	2	2	-	-	-	1	162
Pine Lake township	81	74	-	7	-	-	-	-	-	74
Pine River city	438	433	1	1	-	-	-	3	1	432
Pine River township	394	389	1	-	-	1	-	3	1	388
Ponto Lake township	253	250	-	1	-	-	-	2	1	249
Poplar township	61	59	-	1	-	-	-	1	-	59
Powers township	340	338	-	2	-	-	-	-	-	338
Remer city	178	175	-	2	-	-	-	1	-	175
Remer township	73	72	-	1	-	-	-	-	-	72
Rogers township	25	23	-	2	-	-	-	-	-	23
Salem township	33	32	-	1	-	-	-	-	-	32
Shingobee township	652	570	1	71	-	-	4	6	4	570
Slater township	92	90	-	-	-	-	-	2	-	90
Smoky Hollow township	28	28	-	-	-	-	-	-	-	28
Sylvan township	717	704	-	1	1	-	-	11	1	703
Thunder Lake township	134	131	-	3	-	-	-	-	-	131
Torrey township	57	57	-	-	-	-	-	-	-	57
Trelipe township	81	80	-	1	-	-	-	-	-	80
Turtle Lake township	271	195	1	69	-	-	-	6	2	194
Wabedo township	175	173	-	1	-	1	-	-	1	173
Wahnena UT	67	64	-	2	-	-	-	1	-	64
Walden township	143	142	-	-	-	-	1	-	1	142
Walker city	449	420	-	24	1	-	-	4	2	419
Wilkinson township	106	79	-	25	-	-	1	1	-	79
Wilson township	208	205	-	1	1	1	-	-	1	204
Woodrow township	327	325	-	-	-	-	-	2	-	325
Chippewa County	5 361	5 251	3	42	12	1	31	21	54	5 230
Big Bend township	105	105	-	-	-	-	-	-	-	105
Clara City city	591	585	-	-	-	-	5	1	8	582
Crate township	84	82	-	1	-	-	-	1	-	82
Grace township	50	49	-	-	-	-	1	-	1	49
Granite Falls township	88	86	-	1	-	-	-	1	-	86
Granite Falls city (part)	464	427	-	31	1	-	1	4	6	422
Havelock township	71	70	-	-	-	-	1	-	1	70
Kragero township	64	64	-	-	-	-	-	-	-	64
Leenthrop township	99	99	-	-	-	-	-	-	-	99
Lone Tree township	86	85	-	-	-	-	1	-	2	84
Louriston township	68	68	-	-	-	-	-	-	-	68
Mandt township	74	74	-	-	-	-	-	-	-	74
Maynard city	163	161	-	-	-	-	2	-	2	161
Milan city	150	144	-	2	-	-	4	-	5	143
Montevideo city	2 353	2 307	3	6	10	1	14	12	27	2 296
Rheiderland township	104	103	-	-	-	-	-	1	-	103
Rosewood township	115	115	-	-	-	-	-	-	-	115
Sparta township	311	309	-	1	-	-	-	1	-	309
Stoneham township	86	85	-	-	-	-	1	-	1	85
Tunsberg township	68	67	-	-	1	-	-	-	-	67
Watson city	86	85	-	-	-	-	1	-	1	85
Woods township	81	81	-	-	-	-	-	-	-	81
Chisago County	14 454	14 256	30	36	36	4	25	67	84	14 198
Amador township	264	260	-	-	1	-	3	-	3	260
Center City city	194	192	1	1	-	-	-	-	1	191
Chisago City city	1 038	1 024	4	2	2	-	2	4	10	1 016
Chisago Lake township	1 127	1 117	5	1	-	-	1	3	5	1 113
Fish Lake township	617	614	2	-	-	-	-	1	3	611
Franconia township	316	314	-	2	-	-	-	-	1	313
Harris city	377	372	-	1	-	-	1	3	2	370
Lent township	657	650	-	1	-	1	1	4	3	648
Lindstrom city	1 225	1 204	2	-	2	-	5	12	10	1 199
Nessel township	668	665	-	-	-	-	-	3	-	665
North Branch city	2 815	2 771	5	11	15	1	4	8	21	2 754
Rush City city	705	693	3	3	-	1	1	4	2	692

Table 13. **Occupied Housing Units (Households) by Race and Hispanic or Latino Origin of Householder: 2000**—Con.

[For information on confidentiality protection, nonsampling error, and definitions, see text]

State County County Subdivision Place	Total occupied housing units	Race of householder							Householder Hispanic or Latino (of any race)	Householder White alone, not Hispanic or Latino
		One race						Two or more races		
		White	Black or African American	American Indian and Alaska Native	Asian	Native Hawaiian and Other Pacific Islander	Some other race			
Chisago County—Con.										
Rushseba township	274	272	-	-	-	-	-	2	3	269
Shafer city	124	124	-	-	-	-	-	-	2	122
Shafer township	219	216	-	-	1	-	1	1	-	216
Stacy city	466	457	1	4	1	-	-	3	3	455
Sunrise township	538	530	2	1	1	-	1	3	2	529
Taylors Falls city	369	353	-	2	8	1	1	4	1	353
Wyoming city	1 023	1 013	2	3	-	-	-	5	2	1 012
Wyoming township	1 438	1 415	3	4	5	-	4	7	10	1 410
Clay County	18 670	17 915	72	174	117	5	223	164	443	17 728
Alliance township	95	93	-	1	-	-	-	1	-	93
Barnesville city	865	863	-	-	-	-	1	1	4	860
Barnesville township	55	54	-	-	-	-	1	-	-	54
Comstock city	47	45	-	-	1	-	1	-	1	45
Cromwell township	108	108	-	-	-	-	-	-	-	108
Dilworth city	1 160	1 102	-	16	3	-	30	9	54	1 084
Eglon township	152	148	-	1	1	-	1	1	1	148
Elkton township	104	102	-	-	-	-	1	1	1	102
Elmwood township	135	133	-	-	-	-	2	-	2	133
Felton city	91	89	-	-	-	-	2	-	4	87
Felton township	41	40	-	1	-	-	-	-	-	40
Flowing township	33	32	-	1	-	-	-	-	-	32
Georgetown city	50	50	-	-	-	-	-	-	1	49
Georgetown township	69	69	-	-	-	-	-	-	-	69
Glyndon city	359	347	1	1	1	-	4	5	17	336
Glyndon township	97	96	-	-	-	-	-	1	1	96
Goose Prairie township	64	63	-	1	-	-	-	-	-	63
Hagen township	56	56	-	-	-	-	-	-	-	56
Hawley city	744	737	-	1	2	-	-	4	2	735
Hawley township	147	146	-	1	-	-	-	-	-	146
Highland Grove township	104	102	-	2	-	-	-	-	-	102
Hitterdal city	86	84	-	-	1	-	1	-	1	84
Holy Cross township	47	47	-	-	-	-	-	-	-	47
Humboldt township	82	82	-	-	-	-	-	-	-	82
Keene township	47	46	-	-	-	-	-	1	1	45
Kragnes township	114	112	1	-	-	-	1	-	2	111
Kurtz township	101	99	1	1	-	-	-	-	-	99
Moland township	124	122	-	-	1	-	-	1	1	121
Moorhead city	11 660	11 026	67	147	106	5	175	134	344	10 884
Moorhead township	153	152	-	-	1	-	-	-	1	151
Morken township	67	66	-	-	-	-	-	1	-	66
Oakport township	572	570	-	-	-	-	-	2	-	570
Oakport CDP	446	444	-	-	-	-	-	2	-	444
Parke township	167	166	1	-	-	-	-	-	-	166
Riverton township	159	157	-	-	-	-	-	2	1	156
Sabin city	152	151	-	-	-	-	1	-	1	150
Skree township	62	62	-	-	-	-	-	-	-	62
Spring Prairie township	111	111	-	-	-	-	-	-	1	110
Tansem township	79	77	1	-	-	-	1	-	1	76
Ulen city	203	203	-	-	-	-	-	-	-	203
Ulen township	61	60	-	-	-	-	1	-	1	60
Viding township	47	47	-	-	-	-	-	-	-	47
Clearwater County	3 330	3 073	2	225	3	1	2	24	10	3 073
Bagley city	553	511	-	35	2	-	-	5	1	511
Bear Creek township	44	44	-	-	-	-	-	-	-	44
Clearbrook city	237	233	-	3	-	-	-	1	-	233
Clover township	49	47	-	1	-	-	-	1	-	47
Copley township	327	310	-	13	-	-	-	4	-	310
Dudley township	123	122	-	-	-	1	-	-	1	122
Eddy township	133	132	1	-	-	-	-	-	-	132
Falk township	87	65	-	20	-	-	-	2	-	65
Gonvick city	137	130	-	5	-	-	1	1	1	130
Greenwood township	35	34	1	-	-	-	-	-	-	34
Hangaard township	4	4	-	-	-	-	-	-	-	4
Holst township	130	129	-	1	-	-	-	-	-	129
Itasca township	56	54	-	2	-	-	-	-	-	54
La Prairie township	109	28	-	78	-	-	-	3	3	28
Elbow Lake CDP (part)	-	-	-	-	-	-	-	-	-	-
Rice Lake CDP	61	10	-	51	-	-	-	-	3	10
Leon township	135	134	-	1	-	-	-	-	1	134
Leonard city	17	17	-	-	-	-	-	-	-	17
Minerva township	97	90	-	5	1	-	-	1	-	90
Moose Creek township	96	95	-	1	-	-	-	-	-	95
Nora township	149	146	-	2	-	-	-	1	-	146
North Clearwater UT	27	2	-	25	-	-	-	-	1	2
Pine Lake township	139	136	-	3	-	-	-	-	-	136
Popple township	207	191	-	11	-	-	1	4	2	191
Rice township	56	47	-	9	-	-	-	-	-	47
Shevlin city	69	68	-	1	-	-	-	-	-	68
Shevlin township	148	146	-	1	-	-	-	1	-	146
Sinclair township	79	79	-	-	-	-	-	-	-	79
South Clearwater UT	31	23	-	8	-	-	-	-	-	23
Winsor township	56	56	-	-	-	-	-	-	-	56
Cook County	2 350	2 113	4	193	5	1	4	30	11	2 107
East Cook UT	372	361	1	3	2	-	1	4	4	358
Grand Marais city	645	622	-	14	2	1	-	6	2	621
Grand Portage UT	247	72	-	166	-	-	1	8	5	70
Lutsen township	172	168	1	1	-	-	-	2	-	168
Schroeder township	84	79	1	1	-	-	1	2	-	79
Tofte township	102	101	-	1	-	-	-	-	-	101
West Cook UT	728	710	1	7	1	-	1	8	-	710

Table 13. **Occupied Housing Units (Households) by Race and Hispanic or Latino Origin of Householder: 2000**—Con.

[For information on confidentiality protection, nonsampling error, and definitions, see text]

State County County Subdivision Place	Total occupied housing units	Race of householder							Householder Hispanic or Latino (of any race)	Householder White alone, not Hispanic or Latino
		One race						Two or more races		
		White	Black or African American	American Indian and Alaska Native	Asian	Native Hawaiian and Other Pacific Islander	Some other race			
Cottonwood County	4 917	4 785	9	6	48	2	36	31	51	4 772
Amboy township	73	73	-	-	-	-	-	-	-	73
Amo township	52	52	-	-	-	-	-	-	-	52
Ann township	75	74	-	-	-	-	-	1	1	74
Bingham Lake city	60	59	-	-	-	1	-	-	-	59
Carson township	116	115	-	-	1	-	-	-	-	115
Comfrey city (part)	5	5	-	-	-	-	-	-	-	5
Dale township	65	65	-	-	-	-	-	-	-	65
Delton township	55	54	-	-	-	-	-	1	-	54
Germantown township	80	80	-	-	-	-	-	-	-	80
Great Bend township	125	123	1	-	-	-	-	1	-	123
Highwater township	66	66	-	-	-	-	-	-	-	66
Jeffers city	184	184	-	-	-	-	-	-	-	184
Lakeside township	97	97	-	-	-	-	-	-	-	97
Midway township	105	101	-	-	1	-	2	1	1	101
Mountain Lake city	817	727	3	4	40	1	23	19	28	724
Mountain Lake township	99	98	1	-	-	-	-	-	1	97
Rose Hill township	69	69	-	-	-	-	-	-	-	69
Selma township	84	82	-	-	-	-	2	-	3	81
Southbrook township	40	40	-	-	-	-	-	-	-	40
Springfield township	64	64	-	-	-	-	-	-	1	63
Storden city	120	118	-	-	-	-	2	-	2	118
Storden township	87	87	-	-	-	-	-	-	-	87
Westbrook city	367	364	1	-	1	-	-	1	1	363
Westbrook township	102	102	-	-	-	-	-	-	-	102
Windom city	1 910	1 886	3	2	5	-	7	7	13	1 880
Crow Wing County	22 250	21 942	42	115	44	1	17	89	84	21 881
Baxter city	1 921	1 902	1	5	5	-	2	6	10	1 894
Bay Lake township	421	416	-	2	-	-	-	3	1	416
Brainerd city	5 623	5 483	20	61	23	-	6	30	26	5 466
Breezy Point city	413	411	-	1	-	-	-	1	1	410
Center township	325	322	-	1	-	-	-	2	1	321
Crosby city	989	976	1	5	2	1	1	3	5	973
Crosslake city	899	896	1	-	-	-	1	1	3	894
Crow Wing township	417	410	2	1	-	-	2	2	4	408
Cuyuna city	90	90	-	-	-	-	-	-	-	90
Daggett Brook township	155	154	-	1	-	-	-	-	1	153
Dean Lake UT	36	36	-	-	-	-	-	-	-	36
Deerwood city	256	253	1	2	-	-	-	-	-	253
Deerwood township	479	474	1	1	2	-	-	1	2	473
Emily city	368	363	1	2	1	-	-	1	2	362
Fairfield township	125	124	1	-	-	-	-	-	-	124
Fifty Lakes city	194	193	1	-	-	-	-	-	1	192
Fort Ripley city	34	34	-	-	-	-	-	-	-	34
Fort Ripley township	240	238	-	-	1	-	-	1	-	238
Gail Lake township	43	43	-	-	-	-	-	-	-	43
Garrison city	113	112	-	1	-	-	-	-	-	112
Garrison township	355	350	-	3	-	-	-	2	-	350
Ideal township	435	431	2	-	1	-	-	1	2	429
Irondale township	430	425	2	2	-	-	-	1	-	425
Ironton city	231	228	-	2	-	-	-	1	-	228
Jenkins city	113	110	-	1	1	-	-	1	-	110
Jenkins township	176	175	-	-	-	-	-	1	1	174
Lake Edwards township	785	780	-	1	-	-	-	4	1	779
Little Pine township	34	34	-	-	-	-	-	-	-	34
Long Lake township	395	393	-	2	-	-	-	-	1	392
Manhattan Beach city	22	22	-	-	-	-	-	-	-	22
Maple Grove township	239	236	-	1	-	-	-	2	1	235
Mission township	323	320	2	-	-	-	-	1	-	320
Nisswa city	819	816	-	-	-	-	-	3	1	815
Nokay Lake township	255	254	-	-	-	-	-	1	1	253
Oak Lawn township	586	579	1	1	1	-	-	4	1	579
Pelican township	169	168	-	1	-	-	-	-	-	168
Pequot Lakes city	479	473	1	2	3	-	-	-	2	471
Perry Lake township	86	85	-	-	-	-	-	1	-	85
Platte Lake township	112	107	-	1	1	-	1	2	2	105
Rabbit Lake township	121	120	-	-	-	-	-	1	-	120
Riverton city	51	50	-	1	-	-	-	-	1	49
Roosevelt township	226	216	1	6	-	-	-	3	1	215
Ross Lake township	69	68	1	-	-	-	-	-	1	67
St. Mathias township	169	166	-	1	-	-	1	1	2	165
Sibley township	327	325	-	1	-	-	-	1	-	325
Timothy township	61	61	-	-	-	-	-	-	-	61
Trommald city	47	47	-	-	-	-	-	-	-	47
West Crow Wing UT	1 870	1 852	2	5	3	-	3	5	9	1 845
Wolford township	124	121	-	1	-	-	-	2	-	121
Dakota County	131 151	122 919	2 674	444	2 740	49	1 159	1 166	2 604	121 641
Apple Valley city	16 344	15 385	300	35	407	6	87	124	202	15 283
Burnsville city	23 687	21 549	849	97	687	14	197	294	419	21 344
Castle Rock township	514	508	-	-	-	-	2	4	2	507
Coates city	64	61	-	-	2	-	-	1	-	61
Douglas township	235	233	-	1	-	-	-	1	-	233
Eagan city	23 773	21 587	730	64	986	16	164	226	365	21 389
Empire township	515	507	1	1	4	-	1	1	2	506
Eureka township	496	488	-	3	1	-	1	3	2	487
Farmington city	4 169	4 055	29	11	38	3	11	22	49	4 021
Greenvale township	227	223	-	1	1	-	-	2	-	223
Hampton city	156	154	1	-	-	-	-	1	-	154
Hampton township	320	316	1	1	1	-	-	1	-	316
Hastings city (part)	6 640	6 536	13	21	25	2	11	32	52	6 503
Inver Grove Heights city	11 257	10 646	190	41	146	4	135	95	322	10 483
Lakeville city	13 609	13 074	164	46	170	3	77	75	184	12 983

Table 13. **Occupied Housing Units (Households) by Race and Hispanic or Latino Origin of Householder: 2000**—Con.

[For information on confidentiality protection, nonsampling error, and definitions, see text]

State County County Subdivision Place	Total occupied housing units	Race of householder							Householder Hispanic or Latino (of any race)	Householder White alone, not Hispanic or Latino
		One race						Two or more races		
		White	Black or African American	American Indian and Alaska Native	Asian	Native Hawaiian and Other Pacific Islander	Some other race			
Dakota County—Con.										
Lilydale city	338	331	1	-	3	-	2	1	3	330
Marshan township	404	400	1	-	-	-	1	2	2	398
Mendota city	80	77	-	-	-	-	-	3	-	77
Mendota Heights city	4 178	4 056	35	5	51	-	11	20	39	4 030
Miesville city	52	52	-	-	-	-	-	-	-	52
New Trier city	31	29	-	1	-	-	-	1	1	29
Nininger township	280	276	-	-	1	-	1	2	1	276
Northfield city (part)	216	209	-	-	4	-	-	3	-	209
Randolph city	117	115	-	-	-	-	-	2	2	113
Randolph township	192	190	-	-	-	-	1	1	3	188
Ravenna township	734	723	2	6	-	-	-	3	1	722
Rosemount city	4 742	4 508	75	15	73	-	29	42	64	4 478
Sciota township	92	90	-	1	-	-	1	-	-	90
South St. Paul city	8 123	7 729	85	51	34	-	142	82	314	7 584
Sunfish Lake city	173	169	-	-	4	-	-	-	2	167
Vermillion city	160	159	-	-	-	-	1	-	1	159
Vermillion township	395	391	1	-	-	-	2	1	2	391
Waterford township	193	193	-	-	-	-	-	-	-	193
West St. Paul city	8 645	7 900	196	43	102	1	282	121	570	7 662
Dodge County	6 420	6 286	12	13	10	-	80	19	129	6 247
Ashland township	123	122	-	-	-	-	1	-	2	121
Blooming Prairie city (part)	-	-	-	-	-	-	-	-	-	-
Canisteo township	225	222	-	-	2	-	1	-	3	220
Claremont city	239	216	-	1	-	-	20	2	25	213
Claremont township	157	156	-	-	-	-	-	1	1	156
Concord township	206	203	-	-	-	-	2	1	4	201
Dodge Center city	824	792	4	-	2	-	21	5	31	785
Ellington township	105	103	-	1	-	-	1	-	1	103
Hayfield city	496	490	-	2	-	-	2	2	8	486
Hayfield township	137	136	-	-	-	-	1	-	2	135
Kasson city	1 678	1 648	7	1	3	-	18	1	26	1 640
Mantorville city	371	366	-	4	-	-	1	-	3	364
Mantorville township	519	514	-	2	1	-	-	2	-	514
Milton township	246	240	-	-	-	-	5	1	5	239
Ripley township	73	72	-	-	-	-	1	-	1	72
Vernon township	210	209	-	1	-	-	-	-	-	209
Wasioja township	326	322	-	-	1	-	2	1	3	321
West Concord city	334	326	-	1	1	-	3	3	11	321
Westfield township	151	149	1	-	-	-	1	-	3	147
Douglas County	13 276	13 149	12	31	28	4	14	38	52	13 114
Alexandria city	4 047	3 990	9	14	16	1	6	11	22	3 975
Alexandria township	1 764	1 746	-	2	3	1	2	10	6	1 742
Belle River township	129	129	-	-	-	-	-	-	2	127
Brandon city	187	187	-	-	-	-	-	-	1	186
Brandon township	249	247	-	1	1	-	-	-	1	246
Carlos city	140	138	2	-	-	-	-	-	-	138
Carlos township	710	700	-	2	3	-	2	3	6	698
Evansville city	249	249	-	-	-	-	-	-	-	249
Evansville township	83	83	-	-	-	-	-	-	-	83
Forada city	82	82	-	-	-	-	-	-	-	82
Garfield city	111	110	-	-	-	-	-	1	-	110
Holmes City township	278	275	-	-	-	-	1	2	1	275
Hudson township	267	264	-	1	-	1	-	1	-	264
Ida township	422	419	-	1	-	-	1	1	3	417
Kensington city	132	130	-	1	-	-	-	1	-	130
La Grand township	1 528	1 521	-	1	4	-	1	1	2	1 520
Lake Mary township	362	362	-	-	-	-	-	-	1	361
Leaf Valley township	187	187	-	-	-	-	-	-	1	186
Lund township	129	129	-	-	-	-	-	-	-	129
Millerville city	47	46	-	-	-	-	-	1	-	46
Millerville township	124	124	-	-	-	-	-	-	-	124
Miltona city	117	116	-	1	-	-	-	-	1	115
Miltona township	345	343	-	-	-	-	-	2	1	342
Moe township	269	269	-	-	-	-	-	-	-	269
Nelson city	73	71	-	2	-	-	-	-	-	71
Orange township	105	104	-	1	-	-	-	-	-	104
Osakis city (part)	588	584	1	2	1	-	-	-	2	582
Osakis township	216	213	-	-	-	1	-	2	-	213
Solem township	90	88	-	1	-	-	1	-	1	88
Spruce Hill township	141	138	-	1	-	-	-	2	-	138
Urness township	105	105	-	-	-	-	-	-	1	104
Faribault County	6 652	6 555	2	7	9	-	57	22	135	6 483
Barber township	101	100	-	-	-	-	1	-	1	100
Blue Earth city	1 535	1 515	-	2	1	-	11	6	32	1 496
Blue Earth City township	165	164	-	-	-	-	1	-	2	163
Bricelyn city	182	180	-	-	-	-	1	1	3	179
Brush Creek township	87	87	-	-	-	-	-	-	-	87
Clark township	158	156	-	-	-	-	2	-	4	154
Delavan city	100	100	-	-	-	-	-	-	1	99
Delavan township	116	115	-	1	-	-	-	-	-	115
Dunbar township	118	118	-	-	-	-	-	-	-	118
Easton city	93	93	-	-	-	-	-	-	-	93
Elmore city	305	301	-	-	-	-	4	-	9	296
Elmore township	87	84	-	-	-	-	2	1	2	84
Emerald township	89	89	-	-	-	-	-	-	1	88
Foster township	112	110	1	-	-	-	-	1	-	110
Frost city	115	114	-	-	-	-	1	-	1	114
Jo Daviess township	107	100	-	1	-	-	4	2	6	99
Kiester city	254	252	1	-	-	-	1	-	2	250
Kiester township	120	118	-	-	-	-	1	1	1	118

Table 13. **Occupied Housing Units (Households) by Race and Hispanic or Latino Origin of Householder: 2000**—Con.

[For information on confidentiality protection, nonsampling error, and definitions, see text]

State County County Subdivision Place	Total occupied housing units	Race of householder							Householder Hispanic or Latino (of any race)	Householder White alone, not Hispanic or Latino
		One race						Two or more races		
		White	Black or African American	American Indian and Alaska Native	Asian	Native Hawaiian and Other Pacific Islander	Some other race			
Faribault County—Con.										
Lura township	81	78	-	-	-	-	2	1	2	78
Minnesota Lake city (part)	297	297	-	-	-	-	-	-	-	297
Minnesota Lake township	83	83	-	-	-	-	-	-	-	83
Pilot Grove township	71	71	-	-	-	-	-	-	-	71
Prescott township	82	81	-	-	-	-	1	-	3	79
Rome township	73	73	-	-	-	-	-	-	1	72
Seely township	84	83	-	-	-	-	1	-	2	82
Verona township	158	157	-	-	-	-	-	1	-	157
Walnut Lake township	92	91	-	-	-	-	-	1	1	91
Walters city	34	33	-	-	-	-	-	1	1	32
Wells city	1 032	1 008	-	2	7	-	13	2	28	994
Winnebago city	641	624	-	1	1	-	11	4	31	605
Winnebago City township	80	80	-	-	-	-	-	-	1	79
Fillmore County	8 228	8 181	7	6	5	-	8	21	26	8 164
Amherst township	124	122	-	-	1	-	1	-	1	122
Arendahl township	118	118	-	-	-	-	-	-	-	118
Beaver township	93	93	-	-	-	-	-	-	-	93
Bloomfield township	146	146	-	-	-	-	-	-	-	146
Bristol township	161	161	-	-	-	-	-	-	-	161
Canton city	157	157	-	-	-	-	-	-	1	156
Canton township	184	183	-	-	-	-	-	1	3	180
Carimona township	109	109	-	-	-	-	-	-	-	109
Carrolton township	113	113	-	-	-	-	-	-	-	113
Chatfield city (part)	509	503	2	1	1	-	2	-	7	499
Chatfield township	181	180	1	-	-	-	-	-	-	180
Fillmore township	178	178	-	-	-	-	-	-	-	178
Forestville township	150	150	-	-	-	-	-	-	1	149
Fountain city	131	130	-	1	-	-	-	-	-	130
Fountain township	120	120	-	-	-	-	-	-	-	120
Harmony city	477	475	-	-	-	-	-	2	-	475
Harmony township	125	125	-	-	-	-	-	-	-	125
Holt township	118	118	-	-	-	-	-	-	-	118
Jordan township	142	141	1	-	-	-	-	-	1	140
Lanesboro city	384	383	-	-	-	-	-	1	1	382
Mabel city	337	334	-	-	-	-	1	2	-	334
Newburg township	175	174	-	-	1	-	-	-	-	174
Norway township	119	119	-	-	-	-	-	-	-	119
Ostrander city	100	100	-	-	-	-	-	-	1	99
Peterson city	98	98	-	-	-	-	-	-	1	97
Pilot Mound township	129	128	-	-	-	-	-	1	-	128
Preble township	97	97	-	-	-	-	-	-	-	97
Preston city	583	576	-	1	1	-	1	4	2	575
Preston township	112	112	-	-	-	-	-	-	-	112
Rushford city	704	701	1	1	-	-	1	-	1	701
Rushford Village city	264	262	1	-	1	-	-	-	1	262
Spring Valley city	1 026	1 017	1	2	-	-	-	6	2	1 015
Spring Valley township	220	219	-	-	-	-	-	1	-	219
Sumner township	156	155	-	-	-	-	-	1	-	155
Whalan city	34	34	-	-	-	-	-	-	-	34
Wykoff city	207	205	-	-	-	-	1	1	2	204
York township	147	145	-	-	-	-	1	1	1	145
Freeborn County	13 356	12 973	13	21	46	1	253	49	545	12 703
Albert Lea city	7 785	7 450	11	16	44	1	222	41	469	7 222
Albert Lea township	326	324	-	-	-	-	2	-	7	319
Alden city	272	270	-	-	-	-	2	-	4	268
Alden township	125	124	-	-	-	-	1	-	1	124
Bancroft township	397	397	-	-	-	-	-	-	2	395
Bath township	180	177	1	-	-	-	1	1	3	175
Carlston township	126	126	-	-	-	-	-	-	-	126
Clarks Grove city	283	280	-	-	-	-	3	-	12	271
Conger city	59	59	-	-	-	-	-	-	-	59
Emmons city	178	176	-	-	-	-	2	-	4	174
Freeborn city	131	130	-	1	-	-	-	-	-	130
Freeborn township	121	120	-	-	-	-	-	1	-	120
Freeman township	204	204	-	-	-	-	-	-	1	203
Geneva city	184	184	-	-	-	-	-	-	-	184
Geneva township	156	155	-	-	-	-	1	-	3	153
Glenville city	295	293	-	1	1	-	-	-	1	292
Hartland city	134	133	-	-	-	-	1	-	1	133
Hartland township	112	110	-	-	-	-	1	1	1	110
Hayward city	111	109	-	-	-	-	2	-	3	108
Hayward township	161	160	-	-	-	-	1	-	1	160
Hollandale city	131	128	-	-	-	-	3	-	6	125
London township	138	137	-	-	-	-	-	1	-	137
Manchester city	32	32	-	-	-	-	-	-	-	32
Manchester township	167	167	-	-	-	-	-	-	1	166
Mansfield township	114	114	-	-	-	-	-	-	-	114
Moscow township	229	224	-	-	-	-	3	2	6	222
Myrtle city	30	30	-	-	-	-	-	-	-	30
Newry township	176	172	-	-	-	-	3	1	4	172
Nunda township	132	128	1	1	-	-	2	-	2	128
Oakland township	155	152	-	-	1	-	2	-	3	151
Pickerel Lake township	266	263	-	1	-	-	1	1	4	261
Riceland township	183	183	-	-	-	-	-	-	3	180
Shell Rock township	183	183	-	-	-	-	-	-	2	181
Twin Lakes city	80	79	-	1	-	-	-	-	1	78
Goodhue County	16 983	16 637	61	140	39	2	58	46	112	16 588
Bellechester city (part)	56	54	-	1	-	-	-	1	-	54
Belle Creek township	159	157	-	-	-	-	-	2	-	157
Belvidere township	149	148	-	-	1	-	-	-	-	148

Table 13. **Occupied Housing Units (Households) by Race and Hispanic or Latino Origin of Householder: 2000**—Con.

[For information on confidentiality protection, nonsampling error, and definitions, see text]

State County County Subdivision Place	Total occupied housing units	Race of householder							Householder Hispanic or Latino (of any race)	Householder White alone, not Hispanic or Latino
		One race						Two or more races		
		White	Black or African American	American Indian and Alaska Native	Asian	Native Hawaiian and Other Pacific Islander	Some other race			
Goodhue County—Con.										
Cannon Falls city	1 550	1 532	2	4	4	-	4	4	10	1 526
Cannon Falls township	417	417	-	-	-	-	-	-	1	416
Cherry Grove township	150	150	-	-	-	-	-	-	1	149
Dennison city (part)	58	57	-	-	-	-	-	1	-	57
Featherstone township	274	271	-	2	-	-	1	-	1	271
Florence township	524	518	2	2	1	-	-	1	1	517
Goodhue city	293	285	-	-	-	-	7	1	9	283
Goodhue township	173	172	-	-	-	-	1	-	2	171
Hay Creek township	280	278	-	2	-	-	-	-	1	277
Holden township	146	146	-	-	-	-	-	-	-	146
Kenyon city	677	664	-	1	4	-	8	-	12	660
Kenyon township	160	158	-	1	-	-	1	-	1	158
Lake City city (part)	285	281	3	-	-	-	-	1	-	281
Leon township	322	319	-	1	-	-	-	2	2	318
Minneola township	234	230	-	-	1	-	1	2	1	229
Pine Island city (part)	832	826	-	-	1	-	1	4	3	823
Pine Island township	215	211	2	2	-	-	-	-	-	211
Red Wing city	6 562	6 337	43	115	22	1	24	20	53	6 319
Roscoe township	258	257	-	1	-	-	-	-	-	257
Stanton township	372	372	-	-	-	-	-	-	2	370
Vasa township	293	291	-	1	-	-	-	1	-	291
Wacouta township	153	150	-	2	1	-	-	-	1	149
Wanamingo city	404	403	-	-	-	-	-	1	-	403
Wanamingo township	171	170	-	-	-	-	1	-	1	170
Warsaw township	218	216	1	-	-	-	-	1	-	216
Welch township	249	245	-	4	-	-	-	-	1	244
Zumbrota city	1 141	1 115	8	1	4	1	8	4	9	1 110
Zumbrota township	208	207	-	-	-	-	1	-	-	207
Grant County	2 534	2 508	1	6	6	-	3	10	8	2 504
Ashby city	185	182	-	1	-	-	-	2	-	182
Barrett city	142	141	-	-	-	-	-	1	-	141
Delaware township	47	47	-	-	-	-	-	-	-	47
Elbow Lake city	560	552	-	1	3	-	2	2	5	549
Elbow Lake township	61	60	-	-	1	-	-	-	-	60
Elk Lake township	98	97	1	-	-	-	-	-	1	96
Erdahl township	132	130	-	-	-	-	-	2	-	130
Gorton township	27	26	-	-	1	-	-	-	1	26
Herman city	203	199	-	3	1	-	-	-	-	199
Hoffman city	274	272	-	1	-	-	-	1	-	272
Land township	84	84	-	-	-	-	-	-	-	84
Lawrence township	39	39	-	-	-	-	-	-	-	39
Lien township	45	45	-	-	-	-	-	-	-	45
Logan township	49	49	-	-	-	-	-	-	-	49
Macsville township	52	52	-	-	-	-	-	-	-	52
Norcross city	33	33	-	-	-	-	-	-	-	33
North Ottawa township	27	27	-	-	-	-	-	-	-	27
Pelican Lake township	169	167	-	-	-	-	-	2	-	167
Pomme de Terre township	59	59	-	-	-	-	-	-	-	59
Roseville township	52	52	-	-	-	-	-	-	-	52
Sanford township	59	59	-	-	-	-	-	-	-	59
Stony Brook township	60	59	-	-	-	-	1	-	1	59
Wendell city	77	77	-	-	-	-	-	-	-	77
Hennepin County	456 129	391 416	33 998	3 291	14 780	166	5 468	7 010	11 161	386 624
Bloomington city	36 400	33 447	1 041	103	1 253	12	237	307	586	33 143
Brooklyn Center city	11 430	9 188	1 386	74	495	2	104	181	212	9 109
Brooklyn Park city	24 432	18 864	3 352	127	1 431	13	255	390	498	18 665
Champlin city	7 425	7 170	77	28	86	1	22	41	61	7 134
Chanhassen city (part)	-	-	-	-	-	-	-	-	-	-
Corcoran city	1 784	1 744	5	4	17	-	7	7	11	1 738
Crystal city	9 389	8 625	343	40	221	3	59	98	144	8 558
Dayton city (part)	1 544	1 507	6	4	5	-	17	5	26	1 499
Deephaven city	1 373	1 356	2	5	5	1	2	2	6	1 351
Eden Prairie city	20 457	18 980	413	33	804	3	66	158	230	18 829
Edina city	20 996	20 108	219	22	491	6	37	113	148	20 006
Excelsior city	1 199	1 154	7	4	15	-	9	10	21	1 141
Fort Snelling UT	-	-	-	-	-	-	-	-	-	-
Golden Valley city	8 449	7 919	273	15	151	1	20	70	89	7 850
Greenfield city	817	802	2	3	5	-	1	4	3	800
Greenwood city	285	278	1	-	1	-	3	2	4	278
Hanover city (part)	113	112	-	-	-	-	-	1	1	111
Hassan township	778	773	1	-	1	-	1	2	3	771
Hopkins city	8 224	7 219	327	49	388	7	112	122	246	7 102
Independence city	1 088	1 080	-	1	4	-	-	3	3	1 077
Long Lake city	756	734	8	1	3	-	2	8	3	733
Loretto city	225	224	-	1	-	-	-	-	-	224
Maple Grove city	17 532	16 863	172	39	326	3	45	84	134	16 788
Maple Plain city	770	758	2	3	3	-	2	2	6	754
Medicine Lake city	159	154	-	-	4	-	-	1	1	153
Medina city	1 309	1 286	7	1	10	-	2	3	6	1 282
Minneapolis city	162 352	122 054	23 176	2 403	6 432	82	3 735	4 470	7 017	119 410
Minnetonka city	21 393	20 551	280	24	362	7	59	110	165	20 445
Minnetonka Beach city	215	212	-	-	2	-	-	1	-	212
Minnetrista city	1 505	1 476	6	2	14	-	3	4	6	1 473
Mound city	3 982	3 886	21	7	32	2	11	23	23	3 873
New Hope city	8 665	7 819	420	37	204	3	90	92	192	7 719
Orono city	2 766	2 720	9	3	18	-	4	12	17	2 707
Osseo city	1 035	1 008	6	3	10	-	1	7	6	1 005
Plymouth city	24 820	23 295	487	51	744	4	70	169	246	23 134
Richfield city	15 073	13 003	937	89	547	3	285	209	541	12 778
Robbinsdale city	6 097	5 650	257	31	71	1	37	50	81	5 612
Rockford city (part)	57	55	-	1	-	-	-	1	1	54

Table 13. **Occupied Housing Units (Households) by Race and Hispanic or Latino Origin of Householder: 2000**—Con.

[For information on confidentiality protection, nonsampling error, and definitions, see text]

State County County Subdivision Place	Total occupied housing units	Race of householder							Householder Hispanic or Latino (of any race)	Householder White alone, not Hispanic or Latino
		One race						Two or more races		
		White	Black or African American	American Indian and Alaska Native	Asian	Native Hawaiian and Other Pacific Islander	Some other race			
Hennepin County—Con.										
Rogers city	1 195	1 177	3	1	3	-	4	7	6	1 174
St. Anthony city (part)	2 402	2 287	18	14	63	-	8	12	19	2 277
St. Bonifacius city	681	668	2	1	3	-	5	2	8	663
St. Louis Park city	20 782	19 155	703	59	519	11	137	198	354	18 960
Shorewood city	2 529	2 493	9	-	13	-	4	10	10	2 485
Spring Park city	930	898	10	3	9	-	2	8	5	894
Tonka Bay city	614	606	2	1	1	-	3	1	8	602
Wayzata city	1 929	1 886	8	4	14	1	6	10	14	1 879
Woodland city	173	172	-	-	-	-	1	-	-	172
Houston County	7 633	7 570	11	13	12	1	6	20	25	7 552
Black Hammer township	111	110	-	-	-	-	1	-	1	110
Brownsville city	216	214	-	1	-	-	-	1	-	214
Brownsville township	165	165	-	-	-	-	-	-	-	165
Caledonia city	1 223	1 210	2	4	1	-	-	6	5	1 206
Caledonia township	194	193	-	-	-	-	1	-	1	193
Crooked Creek township	115	112	-	-	-	-	2	1	2	112
Eitzen city	108	108	-	-	-	-	-	-	-	108
Hokah city	271	268	2	-	-	-	1	-	2	268
Hokah township	189	187	-	1	-	-	-	1	-	187
Houston city	434	430	1	2	-	-	1	-	1	429
Houston township	162	162	-	-	-	-	-	-	-	162
Jefferson township	46	46	-	-	-	-	-	-	-	46
La Crescent city (part)	1 940	1 916	6	2	9	-	-	7	9	1 907
La Crescent township	518	515	-	1	1	-	-	1	-	515
Mayville township	134	134	-	-	-	-	-	-	1	133
Money Creek township	203	202	-	1	-	-	-	-	-	202
Mound Prairie township	228	226	-	-	1	-	-	1	-	226
Sheldon township	109	109	-	-	-	-	-	-	-	109
Spring Grove city	581	580	-	-	-	-	-	1	2	578
Spring Grove township	156	156	-	-	-	-	-	-	-	156
Union township	134	132	-	1	-	1	-	-	-	132
Wilmington township	169	169	-	-	-	-	-	-	-	169
Winnebago township	94	94	-	-	-	-	-	-	1	93
Yucatan township	133	132	-	-	-	-	-	1	-	132
Hubbard County	7 435	7 255	4	102	14	-	12	48	32	7 234
Akeley city	179	175	-	3	-	-	1	-	-	175
Akeley township	193	193	-	-	-	-	-	-	-	193
Arago township	244	241	-	-	1	-	2	-	2	241
Badoura township	41	41	-	-	-	-	-	-	1	40
Clay township	23	23	-	-	-	-	-	-	-	23
Clover township	61	61	-	-	-	-	-	-	-	61
Crow Wing Lake township	122	119	-	2	-	-	-	1	1	118
Farden township	358	319	-	29	1	-	1	8	-	319
Fern township	79	78	-	1	-	-	-	-	-	78
Guthrie township	160	156	-	3	-	-	-	1	-	156
Hart Lake township	165	144	-	19	-	-	-	2	1	144
Helga township	384	376	-	4	-	-	-	4	2	374
Hendrickson township	90	90	-	-	-	-	-	-	-	90
Henrietta township	607	596	-	7	1	-	-	3	-	596
Hubbard township	311	310	1	-	-	-	-	-	-	310
Lake Alice township	39	38	-	-	-	-	-	1	-	38
Lake Emma township	379	376	-	1	-	-	-	2	2	374
Lake George township	152	146	-	3	1	-	-	2	2	144
Lake Hattie township	50	49	-	-	-	-	-	1	-	49
Lakeport township	294	284	-	3	-	-	-	7	2	282
Laporte city	57	54	-	-	1	-	-	2	1	53
Mantrap township	196	195	-	-	-	-	1	-	1	195
Nevis city	162	161	-	-	-	-	1	-	2	160
Nevis township	368	363	1	1	-	-	2	1	2	363
Park Rapids city	1 476	1 440	2	20	4	-	3	7	9	1 434
Rockwood township	158	153	-	3	1	-	-	1	-	153
Schoolcraft township	39	37	-	-	2	-	-	-	1	37
Steamboat River township	50	48	-	1	1	-	-	-	-	48
Straight River township	249	247	-	-	-	-	-	2	1	246
Thorpe township	18	18	-	-	-	-	-	-	-	18
Todd township	575	568	-	2	1	-	1	3	2	566
White Oak township	156	156	-	-	-	-	-	-	-	156
Isanti County	11 236	11 079	18	49	21	1	5	63	50	11 038
Athens township	779	773	1	2	-	-	1	2	4	770
Bradford township	1 163	1 147	4	4	3	-	-	5	4	1 143
Braham city (part)	511	505	-	2	1	-	-	3	1	504
Cambridge city	2 237	2 189	3	15	11	-	2	17	5	2 187
Cambridge township	833	824	1	2	-	-	-	6	7	818
Dalbo township	235	233	-	-	1	-	-	1	-	233
Isanti city	816	803	2	4	2	1	-	4	2	801
Isanti township	775	767	1	4	-	-	-	3	4	764
Maple Ridge township	279	273	-	2	-	-	1	3	2	272
North Branch township	597	594	-	2	-	-	-	1	3	591
Oxford township	273	268	1	3	-	-	-	1	3	266
Spencer Brook township	532	526	-	1	-	-	-	5	-	526
Springvale township	475	472	1	-	1	-	-	1	2	470
Stanchfield township	407	403	1	-	1	-	-	2	3	400
Stanford township	704	691	1	7	-	-	1	4	4	688
Wyanett township	620	611	2	1	1	-	-	5	6	605
Itasca County	17 789	17 128	10	437	30	2	14	168	67	17 080
Alvwood township	32	32	-	-	-	-	-	-	-	32
Arbo township	349	346	-	1	-	-	-	2	-	346
Ardenhurst township	68	68	-	-	-	-	-	-	-	68
Balsam township	227	223	-	3	-	-	-	1	3	221

Table 13. **Occupied Housing Units (Households) by Race and Hispanic or Latino Origin of Householder: 2000**—Con.

[For information on confidentiality protection, nonsampling error, and definitions, see text]

State County County Subdivision Place	Total occupied housing units	Race of householder							Householder Hispanic or Latino (of any race)	Householder White alone, not Hispanic or Latino
		One race						Two or more races		
		White	Black or African American	American Indian and Alaska Native	Asian	Native Hawaiian and Other Pacific Islander	Some other race			
Itasca County—Con.										
Bearville township	93	91	-	1	-	-	-	1	-	91
Bigfork city	208	206	-	1	-	-	-	1	1	205
Bigfork township	124	121	-	1	-	-	-	2	-	121
Blackberry township	273	269	-	3	-	-	-	1	-	269
Bovey city	302	293	-	5	1	-	-	3	4	290
Bowstring township	101	97	1	2	-	-	-	1	-	97
Bowstring Lake UT	378	157	-	211	1	1	1	7	2	156
Carpenter township	99	97	-	-	-	-	-	2	-	97
Cohasset city	960	944	1	8	-	-	-	7	1	943
Coleraine city	443	439	-	2	-	-	-	2	2	437
Deer Lake UT	1 304	1 288	-	7	1	-	-	8	4	1 284
Deer River city	389	342	-	38	1	-	-	8	3	339
Deer River township	246	240	-	2	1	-	-	3	2	239
Effie city	36	36	-	-	-	-	-	-	1	35
Effie UT	81	78	-	3	-	-	-	-	-	78
Feeley township	134	134	-	-	-	-	-	-	1	133
Good Hope township	35	31	-	3	-	-	-	1	-	31
Goodland township	210	206	-	-	-	-	1	3	-	206
Grand Rapids township	4 884	4 755	4	63	18	-	8	36	26	4 739
Grand Rapids city	3 446	3 346	4	46	16	-	7	27	21	3 333
La Prairie city	239	232	-	6	-	-	-	1	-	232
Grattan township	16	16	-	-	-	-	-	-	-	16
Greenway township	845	816	-	11	-	1	2	15	3	814
Calumet city	162	153	-	5	-	-	2	2	2	152
Marble city	287	281	-	3	-	-	-	3	1	280
Harris township	1 290	1 275	1	4	3	-	-	7	1	1 274
Iron Range township	258	253	-	1	-	-	-	4	-	253
Taconite city	136	131	-	1	-	-	-	4	-	131
Keewatin city	522	515	1	2	2	-	-	2	-	515
Kinghurst township	57	56	-	-	-	-	1	-	-	56
Lake Jessie township	136	136	-	-	-	-	-	-	1	135
Lawrence township	185	183	-	-	-	-	-	2	-	183
Liberty township	39	39	-	-	-	-	-	-	1	38
Little Sand Lake UT	144	139	-	1	-	-	-	4	2	138
Lone Pine township	225	223	1	1	-	-	-	-	1	222
Nashwauk city (part)	-	-	-	-	-	-	-	-	-	-
Marcell township	179	178	-	1	-	-	-	-	-	178
Max township	59	43	-	6	-	-	-	10	2	43
Moose Park township	29	29	-	-	-	-	-	-	-	29
Morse township	194	174	-	15	-	-	-	5	-	174
Nashwauk township	714	704	-	3	1	-	-	6	4	701
Nashwauk city (part)	434	428	-	2	1	-	-	3	2	427
Nore township	22	20	-	2	-	-	-	-	-	20
Northeast Itasca UT	488	482	-	3	-	-	-	3	-	482
Oteneagen township	87	74	-	6	-	-	-	7	-	74
Pomroy township	13	12	-	1	-	-	-	-	-	12
Sago township	77	74	-	1	-	-	-	2	-	74
Sand Lake township	58	54	-	2	-	-	-	2	-	54
Spang township	96	95	-	-	-	-	-	1	-	95
Splithand township	98	96	-	-	-	-	1	1	-	96
Squaw Lake city	35	19	-	15	1	-	-	-	1	18
Stokes township	103	101	1	-	-	-	-	1	-	101
Third River township	32	30	-	1	-	-	-	1	-	30
Trout Lake township	361	357	-	3	-	-	-	1	1	356
Wabana township	186	185	-	-	-	-	-	1	-	185
Warba city	79	77	-	-	-	-	-	2	-	77
Wawina township	40	39	-	-	-	-	-	1	-	39
Wildwood township	83	83	-	-	-	-	-	-	-	83
Wirt township	36	33	-	2	-	-	-	1	-	33
Zemple city	27	25	-	2	-	-	-	-	-	25
Jackson County	4 556	4 474	1	6	43	-	24	8	45	4 453
Alba township	77	77	-	-	-	-	-	-	-	77
Alpha city	52	51	-	-	1	-	-	-	-	51
Belmont township	90	90	-	-	-	-	-	-	-	90
Christiania township	128	128	-	-	-	-	-	-	-	128
Delafield township	110	110	-	-	-	-	-	-	-	110
Des Moines township	115	115	-	-	-	-	-	-	1	114
Enterprise township	84	84	-	-	-	-	-	-	-	84
Ewington township	97	97	-	-	-	-	-	-	-	97
Heron Lake city	285	275	-	-	-	-	10	-	16	269
Heron Lake township	146	146	-	-	-	-	-	-	-	146
Hunter township	99	99	-	-	-	-	-	-	1	98
Jackson city	1 487	1 430	1	3	39	-	8	6	15	1 423
Kimball township	59	58	-	-	-	-	1	-	1	58
La Crosse township	62	62	-	-	-	-	-	-	-	62
Lakefield city	731	723	-	3	2	-	2	1	3	722
Middletown township	103	103	-	-	-	-	-	-	-	103
Minneota township	115	114	-	-	1	-	-	-	-	114
Okabena city	76	76	-	-	-	-	-	-	2	74
Petersburg township	103	103	-	-	-	-	-	-	-	103
Rost township	91	91	-	-	-	-	-	-	-	91
Round Lake township	83	81	-	-	-	-	2	-	2	81
Sioux Valley township	95	95	-	-	-	-	-	-	1	94
Weimer township	67	67	-	-	-	-	-	-	-	67
West Heron Lake township	69	68	-	-	-	-	1	-	2	67
Wilder city	29	29	-	-	-	-	-	-	-	29
Wisconsin township	103	102	-	-	-	-	-	1	1	101
Kanabec County	5 759	5 665	5	32	13	2	6	36	34	5 639
Ann Lake township	147	146	-	1	-	-	-	-	-	146
Arthur township	672	654	3	3	3	-	4	5	3	654
Braham city (part)	-	-	-	-	-	-	-	-	-	-

Table 13. **Occupied Housing Units (Households) by Race and Hispanic or Latino Origin of Householder: 2000**—Con.

[For information on confidentiality protection, nonsampling error, and definitions, see text]

State County County Subdivision Place	Total occupied housing units	Race of householder							Householder Hispanic or Latino (of any race)	Householder White alone, not Hispanic or Latino
		One race						Two or more races		
		White	Black or African American	American Indian and Alaska Native	Asian	Native Hawaiian and Other Pacific Islander	Some other race			
Kanabec County—Con.										
Brunswick township	454	450	-	2	-	2	-	-	4	446
Comfort township	344	342	-	1	-	-	-	1	1	341
Ford township	71	71	-	-	-	-	-	-	-	71
Grass Lake township	340	333	-	3	-	-	-	4	2	333
Grasston city	42	42	-	-	-	-	-	-	-	42
Hay Brook township	80	77	-	-	-	-	-	3	-	77
Hillman township	165	161	-	1	2	-	-	1	2	159
Kanabec township	303	299	-	1	1	-	-	2	3	297
Knife Lake township	412	407	-	2	-	-	-	3	1	406
Kroschel township	96	94	-	1	-	-	-	1	-	94
Mora city	1 381	1 356	2	10	2	-	2	9	12	1 346
Ogilvie city	182	176	-	1	3	-	-	2	-	176
Peace township	358	351	-	3	1	-	-	3	1	350
Pomroy township	144	141	-	1	-	-	-	2	2	139
Quamba city	33	33	-	-	-	-	-	-	-	33
South Fork township	235	235	-	-	-	-	-	-	3	232
Whited township	300	297	-	2	1	-	-	-	-	297
Kandiyohi County	15 936	15 348	45	31	37	4	403	68	753	15 041
Arctander township	145	143	-	-	1	-	-	1	-	143
Atwater city	461	458	-	-	-	-	1	2	4	456
Blomkest city	66	65	-	-	-	-	1	-	3	63
Burbank township	174	174	-	-	-	-	-	-	-	174
Colfax township	210	210	-	-	-	-	-	-	1	209
Dovre township	708	706	-	-	-	-	-	2	5	703
East Lake Lillian township	91	91	-	-	-	-	-	-	-	91
Edwards township	101	100	1	-	-	-	-	-	1	99
Fahlun township	157	156	-	-	1	-	-	-	-	156
Gennessee township	164	163	-	-	-	-	-	1	-	163
Green Lake township	551	549	-	-	-	-	2	-	2	549
Harrison township	259	257	-	1	-	-	-	1	1	256
Holland township	120	119	-	-	-	-	1	-	1	119
Irving township	310	307	-	-	1	-	1	1	1	307
Kandiyohi city	215	214	-	-	-	-	1	-	2	213
Kandiyohi township	225	222	1	-	1	-	1	-	2	221
Lake Andrew township	413	413	-	-	-	-	-	-	1	412
Lake Elizabeth township	89	88	-	-	-	-	1	-	1	88
Lake Lillian city	124	124	-	-	-	-	-	-	2	122
Lake Lillian township	86	86	-	-	-	-	-	-	1	85
Mamre township	128	127	-	1	-	-	-	-	1	126
New London city	415	411	-	-	-	-	1	3	2	411
New London township	1 173	1 166	1	3	-	-	1	2	2	1 166
Norway Lake township	115	115	-	-	-	-	-	-	-	115
Pennock city	166	156	-	-	-	-	10	-	12	154
Prinsburg city	188	188	-	-	-	-	-	-	-	188
Raymond city	310	303	-	-	-	-	6	1	8	301
Regal city	19	19	-	-	-	-	-	-	-	19
Roseland township	157	155	-	-	1	-	1	-	4	152
Roseville township	208	206	-	2	-	-	-	-	1	206
St. Johns township	143	142	-	1	-	-	-	-	-	142
Spicer city	528	527	-	1	-	-	-	-	3	524
Sunburg city	51	51	-	-	-	-	-	-	-	51
Whitefield township	194	193	-	-	-	1	-	-	1	192
Willmar city	7 302	6 776	42	22	30	3	375	54	683	6 505
Willmar township	170	168	-	-	2	-	-	-	8	160
Kittson County	2 167	2 145	1	5	-	-	4	12	15	2 135
Arveson township	33	33	-	-	-	-	-	-	-	33
Cannon township	8	8	-	-	-	-	-	-	-	8
Caribou township	14	14	-	-	-	-	-	-	-	14
Clow township	14	14	-	-	-	-	-	-	1	13
Davis township	19	18	-	-	-	-	-	1	-	18
Deerwood township	71	71	-	-	-	-	-	-	-	71
Donaldson city	18	17	-	-	-	-	-	1	1	17
East Kittson UT	5	5	-	-	-	-	-	-	-	5
Granville township	39	39	-	-	-	-	-	-	-	39
Hallock city	485	480	-	-	-	-	2	3	5	477
Hallock township	34	33	-	-	-	-	1	-	1	33
Halma city	32	32	-	-	-	-	-	-	-	32
Hampden township	21	21	-	-	-	-	-	-	-	21
Hazelton township	43	43	-	-	-	-	-	-	1	42
Hill township	7	7	-	-	-	-	-	-	-	7
Humboldt city	25	25	-	-	-	-	-	-	-	25
Jupiter township	50	50	-	-	-	-	-	-	-	50
Karlstad city	340	335	-	2	-	-	-	3	-	335
Kennedy city	115	115	-	-	-	-	-	-	2	113
Lake Bronson city	128	126	1	-	-	-	-	1	-	126
Lancaster city	154	153	-	1	-	-	-	-	1	152
McKinley UT	16	16	-	-	-	-	-	-	-	16
North Red River township	2	2	-	-	-	-	-	-	-	2
Norway township	40	39	-	-	-	-	-	1	-	39
Pelan township	25	24	-	1	-	-	-	-	-	24
Percy township	24	24	-	-	-	-	-	-	-	24
Poppleton township	52	52	-	-	-	-	-	-	1	51
Richardville township	43	43	-	-	-	-	-	-	-	43
St. Joseph township	26	25	-	-	-	-	-	1	-	25
St. Vincent city	48	46	-	1	-	-	-	1	-	46
St. Vincent township	29	28	-	-	-	-	1	-	1	28
Skane township	22	22	-	-	-	-	-	-	-	22
South Red River township	8	8	-	-	-	-	-	-	-	8
Spring Brook township	26	26	-	-	-	-	-	-	-	26
Svea township	21	21	-	-	-	-	-	-	-	21

Table 13. **Occupied Housing Units (Households) by Race and Hispanic or Latino Origin of Householder: 2000**—Con.

[For information on confidentiality protection, nonsampling error, and definitions, see text]

State County County Subdivision Place	Total occupied housing units	Race of householder							Householder Hispanic or Latino (of any race)	Householder White alone, not Hispanic or Latino
		One race						Two or more races		
		White	Black or African American	American Indian and Alaska Native	Asian	Native Hawaiian and Other Pacific Islander	Some other race			
Kittson County—Con.										
Tegner township	23	23	-	-	-	-	-	-	-	23
Teien township	38	38	-	-	-	-	-	-	1	37
Thompson township	69	69	-	-	-	-	-	-	-	69
Koochiching County	6 040	5 877	5	96	8	3	5	46	18	5 865
Big Falls city	134	133	-	-	1	-	-	-	-	133
East Koochiching UT	151	149	-	1	-	-	1	-	1	148
International Falls city	2 959	2 857	5	61	5	2	2	27	11	2 850
Littlefork city	268	267	-	-	-	-	-	1	-	267
Mizpah city	31	29	-	2	-	-	-	-	-	29
Nett Lake UT	17	2	-	15	-	-	-	-	-	2
Northome city	87	87	-	-	-	-	-	-	-	87
Northome UT	192	189	-	2	-	1	-	-	2	188
Northwest Koochiching UT	230	227	-	1	-	-	-	2	-	227
Rainy Lake UT	1 774	1 747	-	8	2	-	2	15	3	1 745
Ranier city	76	75	-	1	-	-	-	-	-	75
South Koochiching UT	121	115	-	5	-	-	-	1	1	114
Lac qui Parle County	3 316	3 299	3	2	5	-	-	7	3	3 297
Agassiz township	39	39	-	-	-	-	-	-	-	39
Arena township	56	56	-	-	-	-	-	-	-	56
Augusta township	52	52	-	-	-	-	-	-	-	52
Baxter township	76	76	-	-	-	-	-	-	-	76
Bellingham city	93	93	-	-	-	-	-	-	-	93
Boyd city	100	99	-	-	1	-	-	-	-	99
Camp Release township	114	112	-	-	1	-	-	1	-	112
Cerro Gordo township	87	85	1	-	-	-	-	1	1	85
Dawson city	677	673	-	-	1	-	-	3	2	671
Freeland township	50	49	-	1	-	-	-	-	-	49
Garfield township	65	65	-	-	-	-	-	-	-	65
Hamlin township	69	69	-	-	-	-	-	-	-	69
Hantho township	54	53	-	1	-	-	-	-	-	53
Lac qui Parle township	69	69	-	-	-	-	-	-	-	69
Lake Shore township	90	88	1	-	-	-	-	1	-	88
Louisburg city	13	13	-	-	-	-	-	-	-	13
Madison city	789	785	1	-	2	-	-	1	-	785
Madison township	93	93	-	-	-	-	-	-	-	93
Manfred township	44	44	-	-	-	-	-	-	-	44
Marietta city	86	86	-	-	-	-	-	-	-	86
Maxwell township	76	76	-	-	-	-	-	-	-	76
Mehurin township	44	44	-	-	-	-	-	-	-	44
Nassau city	41	41	-	-	-	-	-	-	-	41
Perry township	49	49	-	-	-	-	-	-	-	49
Providence township	71	71	-	-	-	-	-	-	-	71
Riverside township	113	113	-	-	-	-	-	-	-	113
Ten Mile Lake township	67	67	-	-	-	-	-	-	-	67
Walter township	70	70	-	-	-	-	-	-	-	70
Yellow Bank township	69	69	-	-	-	-	-	-	-	69
Ortonville city (part)	-	-	-	-	-	-	-	-	-	-
Lake County	4 646	4 583	5	23	6	1	3	25	14	4 575
Beaver Bay city	93	87	2	2	1	-	-	1	1	86
Beaver Bay township	242	239	1	1	-	-	-	1	-	239
Crystal Bay township	235	232	2	-	-	-	1	-	1	231
Fall Lake township	280	277	-	1	1	-	-	1	1	277
Lake No. 1 UT	54	52	-	1	1	-	-	-	-	52
Lake No. 2 UT	800	796	-	2	-	-	1	1	1	796
Silver Bay city	844	829	-	6	2	1	1	5	4	828
Silver Creek township	488	481	-	1	1	-	-	5	1	481
Stony River township	87	83	-	2	-	-	-	2	-	83
Two Harbors city	1 523	1 507	-	7	-	-	-	9	5	1 502
Lake of the Woods County	1 903	1 866	4	17	1	-	1	14	10	1 858
Angle township	71	71	-	-	-	-	-	-	1	70
Baudette city	490	471	1	11	-	-	1	6	2	470
Baudette township	144	140	-	3	-	-	-	1	-	140
Boone township	20	19	1	-	-	-	-	-	-	19
Chilgren township	67	67	-	-	-	-	-	-	-	67
Forest Area township	5	5	-	-	-	-	-	-	-	5
Gudrid township	91	89	-	-	-	-	-	2	-	89
Kiel township	5	5	-	-	-	-	-	-	-	5
Lakewood township	52	52	-	-	-	-	-	-	1	51
McDougald township	90	89	-	1	-	-	-	-	-	89
Myhre township	76	76	-	-	-	-	-	-	-	76
Potamo township	43	42	-	-	1	-	-	-	-	42
Prosper township	72	71	-	-	-	-	-	1	1	70
Rapid River township	11	11	-	-	-	-	-	-	-	11
Roosevelt city (part)	2	2	-	-	-	-	-	-	-	2
Rulien township	1	1	-	-	-	-	-	-	-	1
Spooner township	113	110	-	2	-	-	-	1	1	109
Swiftwater township	37	37	-	-	-	-	-	-	-	37
Township 157-30	2	2	-	-	-	-	-	-	-	2
Township 158-30	8	8	-	-	-	-	-	-	-	8
Victory township	3	3	-	-	-	-	-	-	-	3
Wabanica township	116	116	-	-	-	-	-	-	1	115
Walhalla township	63	62	1	-	-	-	-	-	1	62
Wheeler township	168	168	-	-	-	-	-	-	-	168
Williams city	92	89	1	-	-	-	-	2	2	87
Zippel township	61	60	-	-	-	-	-	1	-	60
Le Sueur County	9 630	9 432	11	21	15	3	122	26	228	9 328
Cleveland city	252	250	-	1	-	-	1	-	2	249
Cleveland township	218	212	-	-	2	-	2	2	3	211

Table 13. **Occupied Housing Units (Households) by Race and Hispanic or Latino Origin of Householder: 2000**—Con.

[For information on confidentiality protection, nonsampling error, and definitions, see text]

State County County Subdivision Place	Total occupied housing units	Race of householder							Householder Hispanic or Latino (of any race)	Householder White alone, not Hispanic or Latino
		One race						Two or more races		
		White	Black or African American	American Indian and Alaska Native	Asian	Native Hawaiian and Other Pacific Islander	Some other race			
Le Sueur County—Con.										
Cordova township	179	176	-	1	1	-	1	-	1	176
Derrynane township	194	191	-	1	1	-	-	1	-	191
Elysian city (part)	204	204	-	-	-	-	-	-	1	203
Elysian township	387	387	-	-	-	-	-	-	1	386
Heidelberg city	25	25	-	-	-	-	-	-	-	25
Kasota city	275	268	2	4	-	-	-	1	2	266
Kasota township	563	560	-	-	-	-	1	2	3	557
Kilkenny city	59	57	-	-	1	-	1	-	1	57
Kilkenny township	157	155	-	-	-	-	-	2	1	154
Lanesburgh township	628	626	-	-	-	-	1	1	1	626
Le Center city	838	802	-	1	1	-	33	1	55	781
Le Sueur city (part)	1 544	1 475	2	2	4	1	55	5	88	1 443
Lexington township	286	285	-	-	-	-	-	1	1	285
Mankato city (part)	-	-	-	-	-	-	-	-	-	-
Montgomery city	1 105	1 067	4	3	2	-	25	4	59	1 033
Montgomery township	272	271	-	-	-	1	-	-	2	269
New Prague city (part)	534	530	3	-	-	-	-	1	2	528
Ottawa township	122	120	-	-	1	-	1	-	1	120
Sharon township	231	229	-	1	-	-	-	1	-	229
Tyrone township	212	212	-	-	-	-	-	-	2	210
Washington township	324	321	-	-	2	-	1	-	1	321
Waterville city	756	745	-	7	-	1	-	3	1	744
Waterville township	265	264	-	-	-	-	-	1	-	264
Lincoln County	2 653	2 638	1	4	2	-	6	2	14	2 630
Alta Vista township	71	71	-	-	-	-	-	-	-	71
Arco city	44	42	-	1	-	-	-	1	-	42
Ash Lake township	72	72	-	-	-	-	-	-	-	72
Diamond Lake township	85	85	-	-	-	-	-	-	-	85
Drammen township	50	50	-	-	-	-	-	-	-	50
Hansonville township	44	44	-	-	-	-	-	-	-	44
Hendricks city	308	308	-	-	-	-	-	-	-	308
Hendricks township	86	85	-	1	-	-	-	-	-	85
Hope township	109	109	-	-	-	-	-	-	-	109
Ivanhoe city	310	310	-	-	-	-	-	-	1	309
Lake Benton city	334	331	-	-	1	-	1	1	1	331
Lake Benton township	94	94	-	-	-	-	-	-	-	94
Lake Stay township	58	58	-	-	-	-	-	-	-	58
Limestone township	61	60	-	-	-	-	1	-	1	60
Marble township	72	72	-	-	-	-	-	-	-	72
Marshfield township	83	83	-	-	-	-	-	-	-	83
Royal township	82	82	-	-	-	-	-	-	1	81
Shaokatan township	71	71	-	-	-	-	-	-	-	71
Tyler city	532	525	-	2	1	-	4	-	10	519
Verdi township	87	86	1	-	-	-	-	-	-	86
Lyon County	9 715	9 322	118	27	84	1	118	45	235	9 222
Amiret township	85	85	-	-	-	-	-	-	-	85
Balaton city	276	274	-	-	-	-	1	1	1	274
Clifton township	94	92	1	-	1	-	-	-	-	92
Coon Creek township	98	97	-	-	-	-	-	1	-	97
Cottonwood city	452	446	-	-	-	-	5	1	6	445
Custer township	88	87	-	1	-	-	-	-	-	87
Eidsvold township	81	81	-	-	-	-	-	-	-	81
Fairview township	159	158	-	-	1	-	-	-	1	157
Florence city	21	20	-	-	-	-	1	-	1	20
Garvin city	57	56	-	1	-	-	-	-	1	55
Ghent city	128	126	-	2	-	-	-	-	-	126
Grandview township	100	100	-	-	-	-	-	-	-	100
Island Lake township	76	75	1	-	-	-	-	-	-	75
Lake Marshall township	183	180	1	-	1	-	1	-	1	180
Lucas township	85	83	-	-	1	-	1	-	-	83
Lynd city	130	125	-	-	1	-	4	-	10	119
Lynd township	155	153	-	-	-	-	-	2	-	153
Lyons township	73	72	-	-	1	-	-	-	-	72
Marshall city	4 914	4 601	115	18	54	1	93	32	187	4 524
Minneota city	590	585	-	-	-	-	4	1	10	579
Monroe township	89	89	-	-	-	-	-	-	2	87
Nordland township	80	80	-	-	-	-	-	-	-	80
Rock Lake township	108	108	-	-	-	-	-	-	-	108
Russell city	157	157	-	-	-	-	-	-	2	155
Shelburne township	73	72	-	1	-	-	-	-	-	72
Sodus township	102	101	-	-	-	-	1	-	1	101
Stanley township	87	87	-	-	-	-	-	-	-	87
Taunton city	72	72	-	-	-	-	-	-	-	72
Tracy city	922	880	-	4	24	-	7	7	12	876
Vallers township	83	83	-	-	-	-	-	-	-	83
Westerheim township	97	97	-	-	-	-	-	-	-	97
McLeod County	13 449	13 169	18	20	62	7	136	37	282	13 034
Acoma township	387	386	1	-	-	-	-	-	1	385
Bergen township	297	291	-	-	-	-	6	-	8	289
Biscay city	45	44	-	-	-	-	1	-	2	43
Brownton city	313	307	-	-	-	-	6	-	6	307
Collins township	179	178	1	-	-	-	-	-	1	178
Glencoe city	2 103	2 019	-	3	8	2	65	6	165	1 923
Glencoe township	205	203	1	-	-	-	-	1	1	203
Hale township	335	333	-	1	-	-	1	-	-	333
Hassan Valley township	286	284	-	-	1	-	-	1	2	283
Helen township	295	292	-	1	-	1	-	1	1	291
Hutchinson city	5 333	5 196	13	11	50	1	43	19	64	5 179
Hutchinson township	401	399	-	-	-	-	2	-	2	399
Lester Prairie city	516	508	-	1	-	-	5	2	15	500

Table 13. **Occupied Housing Units (Households) by Race and Hispanic or Latino Origin of Householder: 2000**—Con.

[For information on confidentiality protection, nonsampling error, and definitions, see text]

State County County Subdivision Place	Total occupied housing units	Race of householder							Householder Hispanic or Latino (of any race)	Householder White alone, not Hispanic or Latino
		One race						Two or more races		
		White	Black or African American	American Indian and Alaska Native	Asian	Native Hawaiian and Other Pacific Islander	Some other race			
McLeod County—Con.										
Lynn township	216	216	-	-	-	-	-	-	-	216
Penn township	119	119	-	-	-	-	-	-	-	119
Plato city	144	143	-	-	1	-	-	-	-	143
Rich Valley township	263	262	-	-	-	-	-	1	-	262
Round Grove township	105	104	-	-	-	-	1	-	-	104
Silver Lake city	330	328	-	-	-	1	-	1	2	327
Stewart city	241	238	-	-	1	-	-	2	2	236
Sumter township	184	179	-	-	-	1	4	-	5	177
Winsted city	822	811	2	3	1	1	1	3	3	809
Winsted township	330	329	-	-	-	-	1	-	2	328
Mahnomen County	1 969	1 383	4	462	-	-	7	113	8	1 382
Beaulieu township	40	29	-	9	-	-	-	2	-	29
Bejou city	36	30	-	4	-	-	-	2	-	30
Bejou township	37	32	-	2	-	-	-	3	-	32
Chief township	48	43	-	4	-	-	-	1	-	43
Clover township	52	25	1	23	-	-	-	3	-	25
Gregory township	36	35	-	-	-	-	-	1	-	35
Heier township	56	48	-	3	-	-	-	5	-	48
Island Lake township	90	65	-	15	-	-	1	9	1	65
La Garde township	43	32	-	9	-	-	-	2	-	32
Lake Grove township	74	65	-	3	-	-	-	6	-	65
Little Elbow township	81	24	-	54	-	-	2	1	1	24
Mahnomen city	532	426	1	68	-	-	-	37	1	425
Marsh Creek township	45	38	-	2	-	-	2	3	2	38
Oakland township	100	76	-	18	-	-	-	6	-	76
Pembina township	178	155	-	14	-	-	1	8	1	155
Popple Grove township	53	46	-	5	-	-	-	2	-	46
Rosedale township	48	46	-	1	-	-	-	1	-	46
Twin Lakes township	241	37	2	198	-	-	1	3	1	37
Naytahwaush CDP	166	13	2	149	-	-	1	1	1	13
Waubun city	179	131	-	30	-	-	-	18	1	131
Marshall County	4 101	4 037	2	7	-	-	34	21	66	4 010
Agder township	41	41	-	-	-	-	-	-	-	41
Alma township	39	39	-	-	-	-	-	-	-	39
Alvarado city	145	138	-	-	-	-	6	1	9	135
Argyle city	255	248	-	1	-	-	5	1	7	246
Augsburg township	30	30	-	-	-	-	-	-	-	30
Big Woods township	29	28	1	-	-	-	-	-	-	28
Bloomer township	30	29	-	-	-	-	1	-	1	29
Boxville township	17	17	-	-	-	-	-	-	-	17
Cedar township	39	37	-	1	-	-	-	1	-	37
Como township	21	21	-	-	-	-	-	-	-	21
Comstock township	55	53	-	-	-	-	1	1	1	53
Donnelly township	10	10	-	-	-	-	-	-	-	10
Eagle Point township	13	13	-	-	-	-	-	-	-	13
East Park township	7	7	-	-	-	-	-	-	-	7
East Valley township	19	19	-	-	-	-	-	-	-	19
Eckvoll township	31	30	-	-	-	-	-	1	1	29
Espelie township	22	22	-	-	-	-	-	-	-	22
Excel township	103	103	-	-	-	-	-	-	-	103
Foldahl township	36	36	-	-	-	-	-	-	-	36
Fork township	6	6	-	-	-	-	-	-	-	6
Grand Plain township	22	22	-	-	-	-	-	-	-	22
Grygla city	115	114	-	-	-	-	-	1	-	114
Holt city	36	36	-	-	-	-	-	-	-	36
Holt township	61	60	-	-	-	-	-	1	-	60
Huntly township	32	31	-	-	-	-	-	1	-	31
Lincoln township	48	47	-	-	-	-	-	1	-	47
Linsell township	16	16	-	-	-	-	-	-	-	16
McCrea township	103	102	-	1	-	-	-	-	-	102
Marsh Grove township	55	54	-	-	-	-	-	1	1	54
Middle River city	152	151	-	-	-	-	-	1	-	151
Middle River township	40	39	-	-	-	-	1	-	1	39
Moose River township	13	13	-	-	-	-	-	-	-	13
Moylan township	48	48	-	-	-	-	-	-	-	48
Mud Lake UT	-	-	-	-	-	-	-	-	-	-
Nelson Park township	56	56	-	-	-	-	-	-	-	56
Newfolden city	160	159	-	-	-	-	1	-	1	159
New Folden township	77	77	-	-	-	-	-	-	-	77
New Maine township	77	77	-	-	-	-	-	-	-	77
New Solum township	108	108	-	-	-	-	-	-	-	108
Oak Park township	67	66	-	-	-	-	1	-	1	66
Oslo city	148	139	-	-	-	-	6	3	13	134
Parker township	18	18	-	-	-	-	-	-	-	18
Rollis township	62	61	-	-	-	-	-	1	-	61
Sinnott township	25	25	-	-	-	-	-	-	-	25
Spruce Valley township	94	94	-	-	-	-	-	-	-	94
Stephen city	292	283	-	1	-	-	7	1	13	277
Strandquist city	39	38	-	1	-	-	-	-	-	38
Tamarac township	35	35	-	-	-	-	-	-	-	35
Thief Lake township	20	20	-	-	-	-	-	-	-	20
Valley township	64	64	-	-	-	-	-	-	-	64
Vega township	52	51	-	-	-	-	1	-	2	50
Veldt township	21	21	-	-	-	-	-	-	-	21
Viking city	39	39	-	-	-	-	-	-	1	38
Viking township	63	62	-	-	-	-	-	1	-	62
Wanger township	42	41	-	-	-	-	-	1	2	40
Warren city	699	689	1	2	-	-	4	3	12	682
Warrenton township	31	31	-	-	-	-	-	-	-	31

Table 13. **Occupied Housing Units (Households) by Race and Hispanic or Latino Origin of Householder: 2000**—Con.

[For information on confidentiality protection, nonsampling error, and definitions, see text]

State County County Subdivision Place	Total occupied housing units	Race of householder							Householder Hispanic or Latino (of any race)	Householder White alone, not Hispanic or Latino
		One race						Two or more races		
		White	Black or African American	American Indian and Alaska Native	Asian	Native Hawaiian and Other Pacific Islander	Some other race			
Marshall County—Con.										
West Valley township	55	55	-	-	-	-	-	-	-	55
Whiteford township	16	16	-	-	-	-	-	-	-	16
Wright township	52	52	-	-	-	-	-	-	-	52
Martin County	9 067	8 909	15	9	22	2	75	35	114	8 882
Cedar township	95	95	-	-	-	-	-	-	-	95
Center Creek township	106	104	-	-	-	-	-	2	3	103
Ceylon city	175	173	-	-	-	1	-	1	1	172
Dunnell city	83	83	-	-	-	-	-	-	-	83
East Chain township	127	127	-	-	-	-	-	-	-	127
Elm Creek township	76	76	-	-	-	-	-	-	-	76
Fairmont city	4 702	4 578	14	3	17	-	67	23	90	4 564
Fairmont township	107	107	-	-	-	-	-	-	1	106
Fox Lake township	110	109	-	-	-	-	-	1	1	109
Fraser township	118	117	-	1	-	-	-	-	-	117
Galena township	95	94	-	-	-	-	-	1	-	94
Granada city	131	131	-	-	-	-	-	-	-	131
Jay township	97	95	-	-	1	-	-	1	1	95
Lake Belt township	97	96	-	-	-	-	1	-	1	96
Lake Fremont township	72	71	-	-	1	-	-	-	-	71
Manyaska township	129	127	-	-	-	-	1	1	1	127
Nashville township	94	93	-	1	-	-	-	-	1	92
Northrop city	104	103	-	-	1	-	-	-	-	103
Ormsby city (part)	26	26	-	-	-	-	-	-	-	26
Pleasant Prairie township	113	111	-	1	-	-	-	1	-	111
Rolling Green township	113	110	-	-	1	-	1	1	1	110
Rutland township	162	160	-	-	-	-	2	-	2	159
Sherburn city	484	481	-	1	-	-	1	1	2	480
Silver Lake township	190	190	-	-	-	-	-	-	1	189
Tenhassen township	108	106	-	-	-	1	1	-	-	106
Trimont city	322	319	1	-	1	-	-	1	1	318
Truman city	510	508	-	2	-	-	-	-	2	506
Waverly township	89	89	-	-	-	-	-	-	-	89
Welcome city	310	308	-	-	-	-	1	1	4	306
Westford township	122	122	-	-	-	-	-	-	1	121
Meeker County	8 590	8 461	6	12	15	1	79	16	116	8 429
Acton township	156	154	-	1	-	-	1	-	1	154
Cedar Mills city	26	26	-	-	-	-	-	-	-	26
Cedar Mills township	177	175	-	1	1	-	-	-	2	174
Collinwood township	364	363	-	-	-	-	-	1	2	361
Cosmos city	240	237	-	-	2	1	-	-	-	237
Cosmos township	93	93	-	-	-	-	-	-	-	93
Danielson township	111	110	-	-	1	-	-	-	-	110
Darwin city	119	112	-	-	-	-	5	2	4	112
Darwin township	281	277	-	1	-	-	2	1	3	276
Dassel city	515	505	-	1	-	-	7	2	10	501
Dassel township	464	460	-	1	3	-	-	-	-	460
Eden Valley city (part)	211	211	-	-	-	-	-	-	2	209
Ellsworth township	328	326	1	1	-	-	-	-	1	325
Forest City township	233	231	-	1	-	-	1	-	1	231
Forest Prairie township	300	300	-	-	-	-	-	-	-	300
Greenleaf township	298	297	-	-	-	-	-	1	2	295
Grove City city	257	256	-	-	-	-	-	1	3	254
Harvey township	143	142	-	-	-	-	1	-	1	142
Kingston city	48	48	-	-	-	-	-	-	-	48
Kingston township	409	407	-	1	-	-	-	1	1	406
Litchfield city	2 624	2 545	2	3	7	-	61	6	79	2 531
Litchfield township	288	286	-	1	-	-	-	1	1	286
Manannah township	207	207	-	-	-	-	-	-	-	207
Swede Grove township	132	130	1	-	1	-	-	-	-	130
Union Grove township	230	229	-	-	-	-	1	-	2	228
Watkins city	336	334	2	-	-	-	-	-	1	333
Mille Lacs County	8 638	8 256	14	307	5	1	15	40	41	8 232
Bock city	46	45	-	-	-	-	1	-	1	45
Bogus Brook township	352	346	3	-	-	-	1	2	1	345
Borgholm township	397	392	-	1	1	-	1	2	-	392
Bradbury township	70	70	-	-	-	-	-	-	-	70
Dailey township	89	88	1	-	-	-	-	-	2	86
East Side township	340	334	1	3	-	1	-	1	5	330
Foreston city	145	145	-	-	-	-	-	-	1	144
Greenbush township	391	387	-	1	-	-	2	1	3	386
Hayland township	177	176	-	1	-	-	-	-	-	176
Isle city	323	292	-	31	-	-	-	-	1	291
Isle Harbor township	240	236	-	4	-	-	-	-	-	236
Kathio township	483	261	1	215	-	-	1	5	2	260
Vineland CDP	174	9	-	164	-	-	-	1	1	8
Lewis township	25	25	-	-	-	-	-	-	-	25
Milaca city	1 115	1 102	1	3	1	-	1	7	7	1 097
Milaca township	411	409	-	-	-	-	2	-	1	409
Milo township	361	358	1	1	-	-	-	1	2	356
Mudgett township	35	35	-	-	-	-	-	-	-	35
Onamia city	318	297	1	12	-	-	1	7	1	296
Onamia township	218	212	-	4	-	-	2	-	3	212
Page township	213	210	-	-	-	-	-	3	-	210
Pease city	62	62	-	-	-	-	-	-	-	62
Princeton city (part)	1 620	1 600	3	8	3	-	2	4	8	1 596
Princeton township	693	688	1	1	-	-	-	3	-	688
South Harbor township	364	345	1	16	-	-	-	2	2	345
Wahkon city	150	141	-	6	-	-	1	2	1	140

Table 13. **Occupied Housing Units (Households) by Race and Hispanic or Latino Origin of Householder: 2000**—Con.

[For information on confidentiality protection, nonsampling error, and definitions, see text]

State County County Subdivision Place	Total occupied housing units	Race of householder							House-holder Hispanic or Latino (of any race)	House-holder White alone, not Hispanic or Latino
		One race						Two or more races		
		White	Black or African American	American Indian and Alaska Native	Asian	Native Hawaiian and Other Pacific Islander	Some other race			
Morrison County	11 816	11 704	18	33	16	3	5	37	38	11 674
Agram township	171	170	-	-	-	-	-	1	-	170
Belle Prairie township	590	588	1	-	-	-	-	1	1	587
Bellevue township	365	363	-	-	1	-	-	1	1	362
Bowlus city	105	105	-	-	-	-	-	-	-	105
Buckman city	73	73	-	-	-	-	-	-	-	73
Buckman township	220	219	-	-	-	-	-	1	-	219
Buh township	179	179	-	-	-	-	-	-	-	179
Culdrum township	165	165	-	-	-	-	-	-	1	164
Cushing township	214	210	3	1	-	-	-	-	-	210
Darling township	211	210	-	1	-	-	-	-	-	210
Elmdale city	43	43	-	-	-	-	-	-	-	43
Elmdale township	291	290	-	-	-	-	-	1	-	290
Flensburg city	89	88	-	-	1	-	-	-	-	88
Genola city	27	27	-	-	-	-	-	-	-	27
Granite township	142	142	-	-	-	-	-	-	-	142
Green Prairie township	244	243	-	1	-	-	-	-	-	243
Harding city	40	40	-	-	-	-	-	-	-	40
Hillman city	14	14	-	-	-	-	-	-	-	14
Hillman township	52	51	-	1	-	-	-	-	1	50
Lakin township	138	137	-	1	-	-	-	-	-	137
Lastrup city	48	48	-	-	-	-	-	-	-	48
Leigh township	70	70	-	-	-	-	-	-	-	70
Little Falls city	3 197	3 138	13	16	10	1	2	17	16	3 127
Little Falls township	533	529	-	1	1	-	-	2	-	529
Morrill township	215	215	-	-	-	-	-	-	1	214
Motley city (part)	257	254	-	-	-	-	-	3	2	252
Motley township	79	79	-	-	-	-	-	-	-	79
Mount Morris township	32	32	-	-	-	-	-	-	-	32
Parker township	155	154	-	-	-	-	1	-	1	154
Pierz city	512	509	-	2	-	-	-	1	-	509
Pierz township	161	161	-	-	-	-	-	-	-	161
Pike Creek township	316	311	-	2	-	-	1	2	2	310
Platte township	130	130	-	-	-	-	-	-	-	130
Pulaski township	134	133	-	1	-	-	-	-	-	133
Rail Prairie township	61	61	-	-	-	-	-	-	-	61
Randall city	217	211	-	-	-	1	-	5	-	211
Richardson township	209	208	1	-	-	-	-	-	1	207
Ripley township	230	228	-	1	-	-	-	1	1	227
Rosing township	53	52	-	1	-	-	-	-	-	52
Royalton city (part)	322	320	-	1	-	1	-	-	3	317
Scandia Valley township	489	487	-	1	-	-	1	-	3	485
Sobieski city	87	86	-	1	-	-	-	-	-	86
Swan River township	238	238	-	-	-	-	-	-	1	237
Swanville city	142	140	-	-	1	-	-	1	1	139
Swanville township	176	175	-	-	1	-	-	-	-	175
Two Rivers township	192	191	-	1	-	-	-	-	1	190
Upsala city	188	187	-	-	1	-	-	-	1	186
Mower County	15 582	15 072	49	19	157	2	218	65	403	14 909
Adams city	329	327	-	1	-	-	1	-	1	327
Adams township	151	150	-	-	-	-	-	1	-	150
Austin city	9 897	9 455	44	12	145	1	191	49	351	9 316
Austin township	507	498	1	-	2	-	5	1	15	488
Bennington township	64	64	-	-	-	-	-	-	-	64
Brownsdale city	290	283	-	-	-	-	6	1	6	282
Clayton township	56	56	-	-	-	-	-	-	-	56
Dexter city	130	127	-	-	-	-	1	2	1	127
Dexter township	100	99	-	-	-	1	-	-	-	99
Elkton city	52	51	-	-	-	-	-	1	1	50
Frankford township	125	125	-	-	-	-	-	-	-	125
Grand Meadow city	395	389	-	2	1	-	2	1	2	389
Grand Meadow township	109	107	-	-	1	-	1	-	1	107
Lansing township	488	476	3	1	3	-	1	4	4	473
Le Roy city	411	408	-	2	-	-	-	1	3	406
Le Roy township	142	142	-	-	-	-	-	-	-	142
Lodi township	85	85	-	-	-	-	-	-	-	85
Lyle city	211	211	-	-	-	-	-	-	1	210
Lyle township	146	146	-	-	-	-	-	-	-	146
Mapleview city	88	84	-	-	2	-	1	1	3	83
Marshall township	122	122	-	-	-	-	-	-	-	122
Nevada township	124	124	-	-	-	-	-	-	-	124
Pleasant Valley township	100	99	-	-	-	-	-	1	1	98
Racine city	121	121	-	-	-	-	-	-	-	121
Racine township	165	164	-	-	-	-	-	1	-	164
Red Rock township	271	271	-	-	-	-	-	-	1	270
Rose Creek city	143	143	-	-	-	-	-	-	1	142
Sargeant city	29	28	-	-	-	-	-	1	-	28
Sargeant township	97	96	-	-	1	-	-	-	-	96
Taopi city	33	33	-	-	-	-	-	-	-	33
Udolpho township	163	161	1	-	-	-	1	-	1	161
Waltham city	68	67	-	-	-	-	1	-	2	66
Waltham township	146	144	-	-	1	-	1	-	1	144
Windom township	224	216	-	1	1	-	6	-	7	215
Murray County	3 722	3 693	2	4	4	-	8	11	29	3 673
Avoca city	67	67	-	-	-	-	-	-	-	67
Belfast township	71	71	-	-	-	-	-	-	-	71
Bondin township	119	118	-	-	-	-	-	1	-	118
Cameron township	53	53	-	-	-	-	-	-	-	53
Chanarambie township	76	76	-	-	-	-	-	-	1	75
Chandler city	113	110	-	-	-	-	2	1	13	99
Currie city	109	109	-	-	-	-	-	-	1	108
Des Moines River township	75	75	-	-	-	-	-	-	-	75

Table 13. **Occupied Housing Units (Households) by Race and Hispanic or Latino Origin of Householder: 2000**—Con.

[For information on confidentiality protection, nonsampling error, and definitions, see text]

State County County Subdivision Place	Total occupied housing units	Race of householder							Householder Hispanic or Latino (of any race)	Householder White alone, not Hispanic or Latino
		One race						Two or more races		
		White	Black or African American	American Indian and Alaska Native	Asian	Native Hawaiian and Other Pacific Islander	Some other race			
Murray County—Con.										
Dovray city	33	33	-	-	-	-	-	-	-	33
Dovray township	71	71	-	-	-	-	-	-	-	71
Ellsborough township	66	65	-	-	-	-	-	1	-	65
Fenton township	72	72	-	-	-	-	-	-	-	72
Fulda city	528	519	1	1	1	-	5	1	9	516
Hadley city	36	36	-	-	-	-	-	-	-	36
Holly township	59	58	-	-	-	-	1	-	1	58
Iona city	80	80	-	-	-	-	-	-	1	79
Iona township	67	66	-	1	-	-	-	-	-	66
Lake Sarah township	151	150	-	-	-	-	-	1	-	150
The Lakes CDP (part)	109	108	-	-	-	-	-	1	-	108
Lake Wilson city	128	128	-	-	-	-	-	-	3	125
Leeds township	84	82	-	1	-	-	-	1	-	82
Lime Lake township	85	83	-	-	-	-	-	2	-	83
Lowville township	70	70	-	-	-	-	-	-	-	70
Mason township	115	114	-	-	-	-	-	1	-	114
The Lakes CDP (part)	49	49	-	-	-	-	-	-	-	49
Moulton township	80	79	-	-	1	-	-	-	-	79
Murray township	82	80	1	-	1	-	-	-	-	80
The Lakes CDP (part)	29	29	-	-	-	-	-	-	-	29
Shetek township	127	127	-	-	-	-	-	-	-	127
The Lakes CDP (part)	80	80	-	-	-	-	-	-	-	80
Skandia township	64	64	-	-	-	-	-	-	-	64
Slayton city	914	911	-	-	1	-	-	2	-	911
Slayton township	127	126	-	1	-	-	-	-	-	126
Nicollet County	10 642	10 424	48	22	68	-	44	36	133	10 348
Belgrade township	371	369	1	-	1	-	-	-	-	369
Bernadotte township	110	109	-	-	-	-	-	1	-	109
Brighton township	60	59	-	-	-	-	1	-	1	59
Courtland city	188	187	-	-	1	-	-	-	1	186
Courtland township	235	234	-	-	-	-	1	-	2	233
Granby township	91	90	-	-	1	-	-	-	-	90
Lafayette city	202	200	-	1	-	-	-	1	2	198
Lafayette township	265	264	-	-	1	-	-	-	-	264
Lake Prairie township	235	235	-	-	-	-	-	-	-	235
Mankato city (part)	-	-	-	-	-	-	-	-	-	-
New Sweden township	112	112	-	-	-	-	-	-	-	112
Nicollet city	344	340	-	2	-	-	-	2	2	338
Nicollet township	186	186	-	-	-	-	-	-	-	186
North Mankato city (part)	4 744	4 629	27	9	47	-	16	16	52	4 598
Oshawa township	170	170	-	-	-	-	-	-	-	170
Ridgely township	44	44	-	-	-	-	-	-	-	44
St. Peter city	2 978	2 889	20	10	17	-	26	16	73	2 850
Traverse township	127	127	-	-	-	-	-	-	-	127
West Newton township	180	180	-	-	-	-	-	-	-	180
Nobles County	7 939	7 241	86	16	193	2	336	65	541	7 068
Adrian city	493	479	1	-	1	-	7	5	10	476
Bigelow city	87	84	-	-	1	-	2	-	4	82
Bigelow township	132	131	-	-	-	-	1	-	1	131
Bloom township	64	64	-	-	-	-	-	-	1	63
Brewster city	204	201	-	-	-	-	3	-	3	201
Dewald township	103	103	-	-	-	-	-	-	-	103
Dundee city	51	51	-	-	-	-	-	-	-	51
Elk township	102	99	-	1	1	-	-	1	-	99
Ellsworth city	227	225	1	-	-	-	-	1	-	225
Graham Lakes township	86	86	-	-	-	-	-	-	-	86
Grand Prairie township	82	81	-	-	-	-	1	-	2	80
Hersey township	83	83	-	-	-	-	-	-	-	83
Indian Lake township	94	94	-	-	-	-	-	-	1	93
Kinbrae city	10	10	-	-	-	-	-	-	-	10
Larkin township	75	75	-	-	-	-	-	-	-	75
Leota township	191	191	-	-	-	-	-	-	1	190
Leota CDP	113	113	-	-	-	-	-	-	1	112
Lismore city	97	95	-	-	1	-	-	1	1	94
Lismore township	76	76	-	-	-	-	-	-	-	76
Little Rock township	89	89	-	-	-	-	-	-	-	89
Lorain township	111	111	-	-	-	-	-	-	-	111
Olney township	74	74	-	-	-	-	-	-	-	74
Ransom township	99	98	-	-	-	-	-	1	-	98
Round Lake city	191	188	-	-	-	-	-	3	3	187
Rushmore city	154	152	-	-	-	-	2	-	3	151
Seward township	89	88	-	-	-	-	1	-	1	88
Summit Lake township	131	128	1	1	-	-	1	-	1	128
Westside township	84	82	-	-	2	-	-	-	2	80
Wilmont city	142	142	-	-	-	-	-	-	-	142
Wilmont township	80	78	-	-	1	-	-	1	-	78
Worthington city	4 311	3 658	83	14	186	2	317	51	505	3 500
Worthington township	127	125	-	-	-	-	1	1	2	124
Norman County	3 010	2 922	1	34	5	-	22	26	44	2 899
Ada city	749	737	-	5	1	-	3	3	7	734
Anthony township	30	29	-	-	-	-	1	-	1	29
Bear Park township	83	82	-	-	-	-	-	1	-	82
Borup city	38	33	-	-	2	-	-	3	-	33
Flom township	88	85	-	3	-	-	-	-	-	85
Fossum township	75	71	-	3	-	-	1	-	2	70
Gary city	83	82	-	-	-	-	-	1	1	81
Good Hope township	18	18	-	-	-	-	-	-	-	18
Green Meadow township	42	41	-	-	-	-	-	1	-	41
Halstad city	249	234	1	3	-	-	5	6	15	225
Halstad township	55	53	-	-	-	-	2	-	1	53

Table 13. **Occupied Housing Units (Households) by Race and Hispanic or Latino Origin of Householder: 2000**—Con.

[For information on confidentiality protection, nonsampling error, and definitions, see text]

State County County Subdivision Place	Total occupied housing units	Race of householder							Householder Hispanic or Latino (of any race)	Householder White alone, not Hispanic or Latino
		One race						Two or more races		
		White	Black or African American	American Indian and Alaska Native	Asian	Native Hawaiian and Other Pacific Islander	Some other race			
Norman County—Con.										
Hegne township	23	23	-	-	-	-	-	-	-	23
Hendrum city	120	117	-	1	-	-	2	-	2	116
Hendrum township	46	45	-	1	-	-	-	-	-	45
Home Lake township	66	63	-	1	1	-	-	1	1	62
Lake Ida township	56	55	-	1	-	-	-	-	2	53
Lee township	58	58	-	-	-	-	-	-	-	58
Lockhart township	27	27	-	-	-	-	-	-	-	27
McDonaldsville township	68	68	-	-	-	-	-	-	-	68
Mary township	39	38	-	-	-	-	1	-	1	38
Perley city	53	48	-	3	-	-	-	2	-	48
Pleasant View township	49	47	-	-	1	-	1	-	1	47
Rockwell township	30	29	-	-	-	-	-	1	-	29
Shelly city	111	104	-	4	-	-	3	-	6	101
Shelly township	50	50	-	-	-	-	-	-	-	50
Spring Creek township	29	29	-	-	-	-	-	-	-	29
Strand township	49	44	-	2	-	-	1	2	1	43
Sundal township	53	53	-	-	-	-	-	-	-	53
Twin Valley city	360	349	-	5	-	-	1	5	1	349
Waukon township	60	59	-	1	-	-	-	-	-	59
Wild Rice township	125	123	-	1	-	-	1	-	1	123
Winchester township	28	28	-	-	-	-	-	-	1	27
Olmsted County	47 807	44 490	970	78	1 549	8	288	424	774	44 043
Byron city	1 179	1 160	3	1	7	-	4	4	5	1 159
Cascade township	1 064	997	3	-	52	-	4	8	7	992
Chatfield city (part)	421	417	1	-	1	-	-	2	-	417
Dover city	171	170	-	-	-	-	1	-	3	168
Dover township	149	149	-	-	-	-	-	-	1	148
Elmira township	119	119	-	-	-	-	-	-	-	119
Eyota city	597	590	-	2	1	-	-	4	2	588
Eyota township	165	162	-	-	-	-	1	2	1	162
Farmington township	189	189	-	-	-	-	-	-	1	188
Haverhill township	531	519	2	1	6	-	2	1	4	517
High Forest township	377	375	-	-	-	-	-	2	2	373
Kalmar township	418	415	2	1	-	-	-	-	-	415
Marion township	2 205	2 139	24	2	8	2	9	21	27	2 125
New Haven township	427	424	-	3	-	-	-	-	1	423
Orion township	226	220	3	-	-	-	1	2	2	219
Oronoco city	335	331	-	-	2	-	-	2	2	330
Oronoco township	816	787	11	2	7	-	2	7	8	781
Pine Island city (part)	32	31	-	-	-	-	-	1	-	31
Pleasant Grove township	305	302	1	-	-	-	-	2	2	300
Quincy township	124	124	-	-	-	-	-	-	1	123
Rochester city	34 116	31 095	902	59	1 448	6	259	347	680	30 709
Rochester township	1 006	977	9	2	14	-	-	4	9	969
Rock Dell township	224	222	-	-	-	-	-	2	-	222
Salem township	399	395	-	-	-	-	1	3	-	395
Stewartville city	2 013	1 982	9	5	3	-	4	10	16	1 971
Viola township	199	199	-	-	-	-	-	-	-	199
Otter Tail County	22 671	22 300	37	68	61	5	106	94	211	22 210
Aastad township	68	68	-	-	-	-	-	-	-	68
Amor township	210	208	-	1	-	-	1	-	2	207
Aurdal township	472	469	1	1	-	1	-	-	2	467
Battle Lake city	327	323	1	1	2	-	-	-	1	322
Blowers township	109	108	-	-	-	-	-	1	-	108
Bluffton city	76	75	-	-	-	-	-	1	-	75
Bluffton township	168	167	-	-	-	-	1	-	1	167
Buse township	247	245	-	1	-	-	-	1	2	243
Butler township	98	97	-	-	-	-	1	-	1	97
Candor township	205	202	-	1	1	-	-	1	-	202
Carlisle township	71	71	-	-	-	-	-	-	-	71
Clitherall city	51	51	-	-	-	-	-	-	-	51
Clitherall township	224	223	1	-	-	-	-	-	-	223
Compton township	250	248	-	-	-	-	-	2	2	246
Corliss township	167	167	-	-	-	-	-	-	-	167
Dalton city	115	114	1	-	-	-	-	-	-	114
Dane Prairie township	359	359	-	-	-	-	-	-	-	359
Dead Lake township	205	204	-	1	-	-	-	-	1	203
Deer Creek city	143	142	-	-	-	-	-	1	-	142
Deer Creek township	113	111	-	-	-	-	-	2	-	111
Dent city	77	77	-	-	-	-	-	-	-	77
Dora township	305	300	-	1	-	-	-	4	1	300
Dunn township	388	387	-	-	-	-	-	1	-	387
Eagle Lake township	152	151	-	-	-	-	-	1	1	150
Eastern township	96	95	-	-	-	-	1	-	1	95
Edna township	354	351	-	1	-	-	-	2	1	350
Effington township	104	104	-	-	-	-	-	-	-	104
Elizabeth city	72	71	-	1	-	-	-	-	-	71
Elizabeth township	279	279	-	-	-	-	-	-	1	278
Elmo township	132	131	-	-	-	-	-	1	-	131
Erhard city	71	70	-	1	-	-	-	-	-	70
Erhards Grove township	167	165	-	1	-	1	-	-	2	163
Everts township	310	308	-	1	1	-	-	-	1	307
Fergus Falls city	5 633	5 535	20	20	29	-	8	21	30	5 514
Fergus Falls township	358	357	1	-	-	-	-	-	1	356
Folden township	112	111	-	-	-	-	-	1	1	110
Friberg township	292	292	-	-	-	-	-	-	-	292
Girard township	293	293	-	-	-	-	-	-	-	293
Gorman township	150	147	-	-	-	1	-	2	1	147
Henning city	366	364	-	1	1	-	-	-	-	364
Henning township	140	140	-	-	-	-	-	-	-	140
Hobart township	291	290	1	-	-	-	-	-	-	290

Table 13. **Occupied Housing Units (Households) by Race and Hispanic or Latino Origin of Householder: 2000**—Con.

[For information on confidentiality protection, nonsampling error, and definitions, see text]

State County County Subdivision Place	Total occupied housing units	Race of householder							Householder Hispanic or Latino (of any race)	Householder White alone, not Hispanic or Latino
		One race						Two or more races		
		White	Black or African American	American Indian and Alaska Native	Asian	Native Hawaiian and Other Pacific Islander	Some other race			
Otter Tail County—Con.										
Homestead township	129	126	1	-	1	-	-	1	1	126
Inman township	117	116	-	-	-	-	1	-	2	115
Leaf Lake township	180	180	-	-	-	-	-	-	-	180
Leaf Mountain township	116	115	-	1	-	-	-	-	-	115
Lida township	297	295	-	2	-	-	-	-	-	295
Maine township	285	283	-	1	1	-	-	-	1	282
Maplewood township	131	127	-	1	2	-	-	1	-	127
Newton township	265	264	-	1	-	-	-	-	-	264
New York Mills city	492	486	-	1	-	-	1	4	4	485
Nidaros township	133	133	-	-	-	-	-	-	1	132
Norwegian Grove township	124	124	-	-	-	-	-	-	-	124
Oak Valley township	136	136	-	-	-	-	-	-	-	136
Orwell township	62	62	-	-	-	-	-	-	-	62
Oscar township	79	79	-	-	-	-	-	-	-	79
Ottertail city	190	188	-	2	-	-	-	-	-	188
Otter Tail township	241	239	-	1	-	1	-	-	2	238
Otto township	197	196	-	-	-	-	-	1	-	196
Paddock township	108	105	-	1	-	-	-	2	1	104
Parkers Prairie city	401	400	-	-	1	-	-	-	-	400
Parkers Prairie township	127	126	-	-	-	-	1	-	2	125
Pelican township	270	245	-	2	-	-	21	2	26	240
Pelican Rapids city	884	768	5	4	21	-	62	24	94	743
Perham city	1 104	1 084	2	8	1	-	4	5	6	1 082
Perham township	316	312	1	1	-	-	1	1	9	304
Pine Lake township	252	251	-	-	-	-	-	1	-	251
Richville city	50	50	-	-	-	-	-	-	-	50
Rothsay city (part)	98	97	-	-	-	-	-	1	-	97
Rush Lake township	379	373	-	2	-	1	1	2	2	372
St. Olaf township	124	121	-	2	-	-	-	1	-	121
Scambler township	208	206	-	1	-	-	-	1	1	206
Star Lake township	168	167	-	-	-	-	-	1	1	166
Sverdrup township	236	230	1	1	-	-	2	2	1	230
Tordenskjold township	217	217	-	-	-	-	-	-	1	216
Trondhjem township	62	61	-	-	-	-	-	1	-	61
Tumuli township	172	172	-	-	-	-	-	-	1	171
Underwood city	142	142	-	-	-	-	-	-	1	141
Urbank city	32	32	-	-	-	-	-	-	-	32
Vergas city	143	140	1	1	-	-	-	1	1	140
Vining city	32	32	-	-	-	-	-	-	-	32
Wadena city (part)	14	14	-	-	-	-	-	-	-	14
Western township	48	48	-	-	-	-	-	-	-	48
Woodside township	90	88	-	2	-	-	-	-	-	88
Pennington County	5 525	5 432	5	36	13	2	17	20	36	5 414
Black River township	34	34	-	-	-	-	-	-	-	34
Bray township	24	24	-	-	-	-	-	-	-	24
Clover Leaf township	26	26	-	-	-	-	-	-	-	26
Deer Park township	43	43	-	-	-	-	-	-	-	43
Goodridge city	47	47	-	-	-	-	-	-	1	46
Goodridge township	23	22	-	-	-	-	1	-	1	22
Hickory township	34	33	-	1	-	-	-	-	1	32
Highlanding township	69	69	-	-	-	-	-	-	-	69
Kratka township	48	48	-	-	-	-	-	-	-	48
Mayfield township	27	27	-	-	-	-	-	-	-	27
Norden township	135	135	-	-	-	-	-	-	1	134
North township	268	264	-	2	2	-	-	-	-	264
Numedal township	35	34	-	1	-	-	-	-	-	34
Polk Centre township	29	29	-	-	-	-	-	-	-	29
Reiner township	38	38	-	-	-	-	-	-	-	38
River Falls township	70	70	-	-	-	-	-	-	-	70
Rocksbury township	382	373	-	5	-	-	3	1	4	372
St. Hilaire city	121	119	-	-	-	-	-	2	-	119
Sanders township	104	104	-	-	-	-	-	-	1	103
Silverton township	71	71	-	-	-	-	-	-	-	71
Smiley township	186	183	-	2	-	-	-	1	-	183
Star township	54	54	-	-	-	-	-	-	-	54
Thief River Falls city	3 619	3 548	5	25	11	2	13	15	27	3 535
Wyandotte township	38	37	-	-	-	-	-	1	-	37
Pine County	9 939	9 653	27	178	11	2	19	49	59	9 617
Arlone township	132	129	1	2	-	-	-	-	-	129
Arna township	43	35	1	7	-	-	-	-	-	35
Askov city	165	162	-	1	-	-	1	1	-	162
Barry township	209	181	1	25	1	-	-	1	1	180
Birch Creek township	93	91	-	1	1	-	-	-	-	91
Bremen township	87	86	-	1	-	-	-	-	-	86
Brook Park city	57	56	1	-	-	-	-	-	-	56
Brook Park township	186	181	3	1	-	-	-	1	1	180
Bruno city	44	42	1	1	-	-	-	-	-	42
Bruno township	65	63	1	1	-	-	-	-	-	63
Chengwatana township	290	286	-	2	-	-	-	2	-	286
Clover township	123	114	1	4	-	-	2	2	4	112
Crosby township	39	39	-	-	-	-	-	-	-	39
Danforth township	33	33	-	-	-	-	-	-	-	33
Dell Grove township	286	282	-	3	-	-	-	1	1	281
Denham city	16	16	-	-	-	-	-	-	-	16
Finlayson city	132	131	-	-	-	-	1	-	1	131
Finlayson township	196	192	-	2	1	-	-	1	2	190
Fleming township	43	41	-	1	-	-	-	1	-	41
Henriette city	37	36	-	1	-	-	-	-	1	36
Hinckley city	551	525	-	22	2	-	1	1	5	522
Hinckley township	297	287	-	5	-	1	-	4	2	286
Kerrick city	28	27	-	-	-	-	-	1	-	27

Table 13. **Occupied Housing Units (Households) by Race and Hispanic or Latino Origin of Householder: 2000**—Con.

[For information on confidentiality protection, nonsampling error, and definitions, see text]

State County County Subdivision Place	Total occupied housing units	Race of householder							House-holder Hispanic or Latino (of any race)	House-holder White alone, not Hispanic or Latino
		One race						Two or more races		
		White	Black or African American	American Indian and Alaska Native	Asian	Native Hawaiian and Other Pacific Islander	Some other race			
Pine County—Con.										
Kerrick township	121	119	-	1	-	-	-	1	-	119
Kettle River township	187	183	1	2	-	-	1	-	2	183
Mission Creek township	216	213	-	-	-	-	-	3	2	211
Munch township	97	94	-	2	-	-	-	1	-	94
New Dosey township	38	36	-	-	-	-	1	1	1	36
Nickerson township	60	58	-	-	-	-	-	2	-	58
Norman township	107	104	1	2	-	-	-	-	-	104
Ogema township	103	58	2	43	-	-	-	-	1	57
Park township	18	17	1	-	-	-	-	-	-	17
Partridge township	191	187	1	1	-	-	1	1	1	187
Pine City city	1 222	1 202	3	4	1	1	3	8	11	1 195
Pine City township	472	464	1	4	2	-	-	1	2	462
Pine Lake township	238	237	-	-	-	-	-	1	2	235
Pokegama township	994	986	1	4	-	-	-	3	3	984
Rock Creek city	389	383	-	6	-	-	-	-	-	383
Royalton township	340	335	2	-	1	-	1	1	2	334
Rutledge city	78	76	-	2	-	-	-	-	-	76
Sandstone city	580	563	1	13	1	-	2	-	6	559
Sandstone township	278	258	3	9	1	-	1	6	3	257
Sturgeon Lake city	132	131	-	1	-	-	-	-	-	131
Sturgeon Lake township	124	123	-	1	-	-	-	-	-	123
Willow River city	129	122	-	3	-	-	2	2	2	121
Wilma township	33	33	-	-	-	-	-	-	-	33
Windemere township	640	636	-	-	-	-	2	2	3	634
Pipestone County	4 069	3 986	4	41	10	1	7	20	17	3 977
Aetna township	74	73	-	-	-	-	-	1	-	73
Altona township	63	63	-	-	-	-	-	-	-	63
Burke township	85	84	-	-	1	-	-	-	-	84
Eden township	98	98	-	-	-	-	-	-	-	98
Edgerton city	435	433	-	-	1	-	1	-	1	433
Elmer township	88	87	-	-	-	-	1	-	1	87
Fountain Prairie township	70	70	-	-	-	-	-	-	-	70
Grange township	86	86	-	-	-	-	-	-	-	86
Gray township	85	84	-	1	-	-	-	-	-	84
Hatfield city	22	22	-	-	-	-	-	-	-	22
Holland city	103	103	-	-	-	-	-	-	1	102
Ihlen city	43	43	-	-	-	-	-	-	-	43
Jasper city (part)	256	253	-	1	-	-	-	2	1	252
Osborne township	116	115	-	-	-	-	-	1	1	115
Pipestone city	1 900	1 831	3	37	8	1	5	15	11	1 825
Rock township	70	69	-	1	-	-	-	-	-	69
Ruthton city	129	128	1	-	-	-	-	-	-	128
Sweet township	127	125	-	1	-	-	-	1	1	124
Trosky city	46	46	-	-	-	-	-	-	-	46
Troy township	110	110	-	-	-	-	-	-	-	110
Woodstock city	63	63	-	-	-	-	-	-	-	63
Polk County	12 070	11 632	27	109	16	-	206	80	364	11 495
Andover township	52	52	-	-	-	-	-	-	1	51
Angus township	40	39	-	1	-	-	-	-	-	39
Badger township	46	45	-	1	-	-	-	-	1	44
Belgium township	35	34	-	1	-	-	-	-	-	34
Beltrami city	44	44	-	-	-	-	-	-	-	44
Brandsvold township	95	92	-	-	-	-	-	3	-	92
Brandt township	26	25	-	-	-	-	1	-	1	25
Brislet township	22	22	-	-	-	-	-	-	-	22
Bygland township	106	106	-	-	-	-	-	-	1	105
Chester township	28	28	-	-	-	-	-	-	-	28
Climax city	113	108	-	3	-	-	2	-	3	107
Columbia township	165	165	-	-	-	-	-	-	-	165
Crookston city	3 078	2 913	11	35	8	-	89	22	160	2 844
Crookston township	148	148	-	-	-	-	-	-	2	146
East Grand Forks city	2 929	2 743	13	42	3	-	98	30	155	2 701
Eden township	83	82	-	-	-	-	1	-	1	82
Erskine city	203	195	-	7	-	-	-	1	-	195
Esther township	59	59	-	-	-	-	-	-	-	59
Euclid township	59	59	-	-	-	-	-	-	-	59
Fairfax township	74	73	-	-	-	-	-	1	-	73
Fanny township	32	32	-	-	-	-	-	-	-	32
Farley township	21	21	-	-	-	-	-	-	-	21
Fertile city	396	390	-	1	2	-	1	2	2	389
Fisher city	177	176	-	-	-	-	1	-	3	174
Fisher township	69	68	-	-	-	-	1	-	2	67
Fosston city	681	668	1	7	2	-	-	3	2	667
Garden township	84	84	-	-	-	-	-	-	-	84
Garfield township	149	147	-	-	-	-	-	2	-	147
Gentilly township	115	113	-	2	-	-	-	-	1	112
Godfrey township	124	122	-	-	-	-	-	2	-	122
Grand Forks township	81	81	-	-	-	-	-	-	3	78
Grove Park-Tilden township	119	118	-	-	-	-	-	1	1	118
Gully city	52	51	-	-	-	-	-	1	-	51
Gully township	39	38	-	-	1	-	-	-	-	38
Hammond township	19	19	-	-	-	-	-	-	-	19
Helgeland township	18	18	-	-	-	-	-	-	-	18
Higdem township	37	36	-	-	-	-	1	-	1	36
Hill River township	67	65	-	-	-	-	-	2	-	65
Hubbard township	38	38	-	-	-	-	-	-	-	38
Huntsville township	182	177	-	1	-	-	4	-	4	177
Johnson township	28	28	-	-	-	-	-	-	-	28
Kertsonville township	39	39	-	-	-	-	-	-	-	39
Keystone township	34	34	-	-	-	-	-	-	-	34
King township	76	76	-	-	-	-	-	-	-	76

Table 13. **Occupied Housing Units (Households) by Race and Hispanic or Latino Origin of Householder: 2000**—Con.

[For information on confidentiality protection, nonsampling error, and definitions, see text]

State County County Subdivision Place	Total occupied housing units	Race of householder							Householder Hispanic or Latino (of any race)	Householder White alone, not Hispanic or Latino
		One race						Two or more races		
		White	Black or African American	American Indian and Alaska Native	Asian	Native Hawaiian and Other Pacific Islander	Some other race			
Polk County—Con.										
Knute township	168	167	-	1	-	-	-	-	-	167
Lengby city	42	42	-	-	-	-	-	-	-	42
Lessor township	73	73	-	-	-	-	-	-	1	72
Liberty township	51	51	-	-	-	-	-	-	1	50
Lowell township	69	65	-	-	-	-	4	-	4	65
McIntosh city	262	257	-	3	-	-	-	2	3	255
Mentor city	82	82	-	-	-	-	-	-	-	82
Nesbit township	44	44	-	-	-	-	-	-	1	43
Nielsville city	40	40	-	-	-	-	-	-	4	36
Northland township	69	69	-	-	-	-	-	-	-	69
Onstad township	26	26	-	-	-	-	-	-	-	26
Parnell township	31	31	-	-	-	-	-	-	1	30
Queen township	85	85	-	-	-	-	-	-	-	85
Reis township	33	33	-	-	-	-	-	-	-	33
Rhinehart township	31	31	-	-	-	-	-	-	-	31
Roome township	66	66	-	-	-	-	-	-	1	65
Rosebud township	125	119	1	1	-	-	1	3	2	119
Russia township	15	15	-	-	-	-	-	-	-	15
Sandsville township	25	25	-	-	-	-	-	-	-	25
Scandia township	24	24	-	-	-	-	-	-	-	24
Sletten township	58	58	-	-	-	-	-	-	-	58
Sullivan township	61	61	-	-	-	-	-	-	-	61
Tabor township	47	46	-	-	-	-	1	-	1	46
Trail city	26	26	-	-	-	-	-	-	-	26
Tynsid township	26	25	-	1	-	-	-	-	-	25
Vineland township	38	36	1	-	-	-	1	-	1	36
Winger city	94	90	-	2	-	-	-	2	-	90
Winger township	67	67	-	-	-	-	-	-	-	67
Woodside township	210	207	-	-	-	-	-	3	-	207
Pope County	4 513	4 484	4	4	2	-	2	17	11	4 477
Bangor township	66	65	-	-	-	-	-	1	1	65
Barsness township	50	50	-	-	-	-	-	-	-	50
Ben Wade township	88	88	-	-	-	-	-	-	-	88
Blue Mounds township	83	83	-	-	-	-	-	-	-	83
Brooten city (part)	-	-	-	-	-	-	-	-	-	-
Chippewa Falls township	97	97	-	-	-	-	-	-	-	97
Cyrus city	150	148	-	-	1	-	-	1	-	148
Farwell city	27	27	-	-	-	-	-	-	-	27
Gilchrist township	99	99	-	-	-	-	-	-	-	99
Glenwood city	1 131	1 123	2	3	-	-	1	2	1	1 123
Glenwood township	408	404	1	1	-	-	-	2	1	403
Grove Lake township	102	102	-	-	-	-	-	-	1	101
Hoff township	61	59	1	-	-	-	-	1	-	59
Lake Johanna township	64	63	-	-	-	-	-	1	-	63
Langhei township	78	78	-	-	-	-	-	-	-	78
Leven township	205	205	-	-	-	-	-	-	-	205
Long Beach city	113	113	-	-	-	-	-	-	2	111
Lowry city	110	109	-	-	-	-	-	1	-	109
Minnewaska township	202	201	-	-	-	-	-	1	-	201
New Prairie township	84	83	-	-	-	-	-	1	-	83
Nora township	84	84	-	-	-	-	-	-	-	84
Reno township	125	123	-	-	1	-	-	1	-	123
Rolling Forks township	57	56	-	-	-	-	1	-	1	56
Sedan city	30	30	-	-	-	-	-	-	-	30
Starbuck city	565	561	-	-	-	-	-	4	2	560
Villard city	99	98	-	-	-	-	-	1	-	98
Walden township	67	67	-	-	-	-	-	-	-	67
Westport city	23	23	-	-	-	-	-	-	-	23
Westport township	83	83	-	-	-	-	-	-	1	82
White Bear Lake township	162	162	-	-	-	-	-	-	1	161
Ramsey County	201 236	170 242	13 182	1 373	9 824	71	3 284	3 260	6 900	167 349
Arden Hills city	2 959	2 817	29	6	83	-	10	14	25	2 804
Blaine city (part)	-	-	-	-	-	-	-	-	-	-
Falcon Heights city	2 103	1 695	51	7	302	1	22	25	47	1 665
Gem Lake city	139	134	1	-	2	-	-	2	-	134
Lauderdale city	1 150	948	46	4	119	-	6	27	25	936
Little Canada city	4 375	3 944	150	23	186	-	24	48	67	3 906
Maplewood city	13 758	12 707	404	69	365	5	73	135	208	12 598
Mounds View city	5 018	4 694	95	27	111	2	35	54	87	4 650
New Brighton city	9 013	8 251	246	49	310	5	46	106	99	8 202
North Oaks city	1 300	1 228	1	2	54	-	6	9	10	1 223
North St. Paul city	4 703	4 479	94	26	47	1	26	30	62	4 446
Roseville city	14 598	13 415	367	50	555	5	84	122	204	13 310
St. Anthony city (part)	1 295	1 158	37	13	61	1	11	14	22	1 148
St. Paul city	112 109	87 141	11 424	1 015	7 090	46	2 872	2 521	5 773	84 864
Shoreview city	10 125	9 638	86	21	295	2	23	60	78	9 591
Spring Lake Park city (part)	48	47	-	-	1	-	-	-	-	47
Vadnais Heights city	5 064	4 816	56	20	131	-	15	26	47	4 794
White Bear township	4 010	3 938	15	8	29	1	8	11	29	3 918
White Bear Lake city (part)	9 469	9 192	80	33	83	2	23	56	117	9 113
Red Lake County	1 727	1 714	2	6	-	-	1	4	2	1 713
Brooks city	61	61	-	-	-	-	-	-	-	61
Browns Creek township	20	20	-	-	-	-	-	-	1	19
Emardville township	81	81	-	-	-	-	-	-	-	81
Equality township	50	50	-	-	-	-	-	-	-	50
Garnes township	70	69	1	-	-	-	-	-	-	69
Gervais township	95	94	-	1	-	-	-	-	-	94
Lake Pleasant township	41	41	-	-	-	-	-	-	-	41
Lambert township	64	64	-	-	-	-	-	-	-	64
Louisville township	75	75	-	-	-	-	-	-	-	75

Table 13. **Occupied Housing Units (Households) by Race and Hispanic or Latino Origin of Householder: 2000**—Con.

[For information on confidentiality protection, nonsampling error, and definitions, see text]

State County County Subdivision Place	Total occupied housing units	Race of householder							Householder Hispanic or Latino (of any race)	Householder White alone, not Hispanic or Latino
		One race						Two or more races		
		White	Black or African American	American Indian and Alaska Native	Asian	Native Hawaiian and Other Pacific Islander	Some other race			
Red Lake County—Con.										
Oklee city	196	195	-	-	-	-	-	1	-	195
Plummer city	125	123	1	1	-	-	-	-	-	123
Poplar River township	48	48	-	-	-	-	-	-	-	48
Red Lake Falls city	608	600	-	4	-	-	1	3	1	600
Red Lake Falls township	86	86	-	-	-	-	-	-	-	86
River township	25	25	-	-	-	-	-	-	-	25
Terrebonne township	59	59	-	-	-	-	-	-	-	59
Wylie township	23	23	-	-	-	-	-	-	-	23
Redwood County	6 674	6 424	3	180	9	2	13	43	43	6 400
Belview city	155	154	-	-	1	-	-	-	-	154
Brookville township	94	93	-	-	-	-	-	1	-	93
Charlestown township	86	85	-	-	-	-	-	1	-	85
Clements city	76	76	-	-	-	-	-	-	-	76
Delhi city	28	28	-	-	-	-	-	-	-	28
Delhi township	109	108	-	1	-	-	-	-	-	108
Gales township	50	50	-	-	-	-	-	-	-	50
Granite Rock township	78	78	-	-	-	-	-	-	-	78
Honner township	29	28	-	-	-	-	-	1	-	28
Johnsonville township	58	58	-	-	-	-	-	-	-	58
Kintire township	78	78	-	-	-	-	-	-	-	78
Lamberton city	392	391	-	-	-	-	-	1	-	391
Lamberton township	83	83	-	-	-	-	-	-	-	83
Lucan city	100	99	-	-	-	-	-	1	-	99
Milroy city	119	117	-	1	-	-	1	-	3	115
Morgan city	377	372	-	1	-	-	1	3	4	369
Morgan township	108	107	-	-	-	-	1	-	1	107
New Avon township	89	89	-	-	-	-	-	-	-	89
North Hero township	68	68	-	-	-	-	-	-	1	67
Paxton township	206	133	-	68	-	-	-	5	2	132
Redwood Falls city (part)	2 266	2 157	3	65	6	-	9	26	26	2 145
Redwood Falls township	89	87	-	1	1	-	-	-	-	87
Revere city	41	41	-	-	-	-	-	-	-	41
Sanborn city	179	179	-	-	-	-	-	-	-	179
Seaforth city	37	37	-	-	-	-	-	-	-	37
Sheridan township	85	84	-	-	-	-	-	1	1	83
Sherman township	107	63	-	42	-	-	-	2	-	63
Springdale township	77	77	-	-	-	-	-	-	-	77
Sundown township	86	86	-	-	-	-	-	-	1	85
Swedes Forest township	49	49	-	-	-	-	-	-	-	49
Three Lakes township	72	72	-	-	-	-	-	-	-	72
Underwood township	73	72	-	1	-	-	-	-	-	72
Vail township	84	84	-	-	-	-	-	-	-	84
Vesta city	132	132	-	-	-	-	-	-	1	131
Vesta township	69	69	-	-	-	-	-	-	-	69
Wabasso city	271	270	-	-	-	-	-	1	-	270
Walnut Grove city	291	288	-	-	1	2	-	-	-	288
Wanda city	45	45	-	-	-	-	-	-	-	45
Waterbury township	83	82	-	-	-	-	1	-	2	81
Westline township	72	72	-	-	-	-	-	-	-	72
Willow Lake township	83	83	-	-	-	-	-	-	1	82
Renville County	6 779	6 608	3	32	3	-	103	30	188	6 534
Bandon township	75	74	-	-	-	-	1	-	1	74
Beaver Falls township	121	110	-	4	-	-	6	1	7	110
Birch Cooley township	95	90	-	4	-	-	1	-	1	90
Bird Island city	499	496	-	-	-	-	2	1	4	495
Bird Island township	92	90	-	1	-	-	-	1	2	88
Boon Lake township	151	148	-	-	1	-	1	1	1	148
Brookfield township	72	72	-	-	-	-	-	-	-	72
Buffalo Lake city	294	279	-	2	-	-	13	-	18	274
Cairo township	97	93	-	1	-	-	-	3	1	93
Camp township	91	89	-	-	-	-	-	2	-	89
Crooks township	76	76	-	-	-	-	-	-	-	76
Danube city	214	210	-	-	-	-	3	1	8	206
Emmet township	94	91	-	-	-	-	3	-	3	91
Ericson township	88	88	-	-	-	-	-	-	1	87
Fairfax city	534	515	1	2	-	-	15	1	20	510
Flora township	83	81	-	-	-	-	2	-	2	81
Franklin city	195	189	-	2	-	-	-	4	1	189
Hawk Creek township	83	81	-	2	-	-	-	-	-	81
Hector city	509	497	-	-	-	-	10	2	14	494
Hector township	101	100	-	-	1	-	-	-	-	100
Henryville township	86	86	-	-	-	-	-	-	-	86
Kingman township	82	81	-	-	-	-	1	-	1	81
Martinsburg township	77	77	-	-	-	-	-	-	-	77
Melville township	94	94	-	-	-	-	-	-	-	94
Morton city	199	183	-	12	-	-	1	3	6	180
Norfolk township	75	75	-	-	-	-	-	-	-	75
Olivia city	1 075	1 050	1	2	-	-	18	4	49	1 020
Osceola township	79	79	-	-	-	-	-	-	-	79
Palmyra township	84	83	-	-	-	-	1	-	1	83
Preston Lake township	115	114	-	-	-	-	1	-	1	114
Redwood Falls city (part)	-	-	-	-	-	-	-	-	-	-
Renville city	508	487	1	-	-	-	16	4	28	475
Sacred Heart city	246	244	-	-	-	-	1	1	7	238
Sacred Heart township	104	103	-	-	-	-	1	-	1	103
Troy township	112	109	-	-	-	-	3	-	4	108
Wang township	104	102	-	-	-	-	2	-	3	101
Wellington township	85	83	-	-	-	-	1	1	2	83
Winfield township	90	89	-	-	1	-	-	-	1	89

Table 13. **Occupied Housing Units (Households) by Race and Hispanic or Latino Origin of Householder: 2000**—Con.

[For information on confidentiality protection, nonsampling error, and definitions, see text]

State County County Subdivision Place	Total occupied housing units	Race of householder							Householder Hispanic or Latino (of any race)	Householder White alone, not Hispanic or Latino
		One race						Two or more races		
		White	Black or African American	American Indian and Alaska Native	Asian	Native Hawaiian and Other Pacific Islander	Some other race			
Rice County	18 888	18 274	82	42	142	4	214	130	619	17 917
Bridgewater township	629	622	-	2	3	-	1	1	4	621
Cannon City township	419	416	-	-	-	-	1	2	2	416
Dennison city (part)	2	2	-	-	-	-	-	-	-	2
Dundas city	213	208	3	-	-	-	2	-	2	207
Erin township	276	275	-	-	-	-	1	-	1	275
Faribault city	7 472	7 117	40	20	74	3	149	69	388	6 903
Forest township	400	396	-	1	-	-	2	1	4	394
Lonsdale city	560	554	-	2	-	-	-	4	3	552
Morristown city	363	356	1	1	-	-	1	4	17	341
Morristown township	240	240	-	-	-	-	-	-	-	240
Nerstrand city	80	79	-	1	-	-	-	-	-	79
Northfield city (part)	4 693	4 497	34	13	61	-	49	39	181	4 384
Northfield township	257	254	-	-	2	-	1	-	1	254
Richland township	162	161	-	-	-	-	-	1	1	160
Shieldsville township	424	419	-	-	-	-	1	4	2	418
Walcott township	334	334	-	-	-	-	-	-	-	334
Warsaw township	502	499	1	-	-	-	1	1	3	498
Webster township	599	592	1	2	1	-	1	2	1	591
Wells township	650	641	2	-	1	-	4	2	9	636
Wheatland township	437	437	-	-	-	-	-	-	-	437
Wheeling township	176	175	-	-	-	1	-	-	-	175
Rock County	3 843	3 791	12	10	11	1	7	11	24	3 776
Battle Plain township	78	78	-	-	-	-	-	-	-	78
Beaver Creek city	106	105	-	-	-	-	-	1	-	105
Beaver Creek township	141	141	-	-	-	-	-	-	1	140
Clinton township	103	102	-	-	-	-	-	1	-	102
Denver township	74	74	-	-	-	-	-	-	-	74
Hardwick city	96	94	-	2	-	-	-	-	2	92
Hills city	230	229	1	-	-	-	-	-	-	229
Jasper city (part)	30	30	-	-	-	-	-	-	-	30
Kanaranzi township	95	93	1	1	-	-	-	-	-	93
Kenneth city	27	26	-	1	-	-	-	-	-	26
Luverne city	1 968	1 935	7	6	8	-	5	7	14	1 926
Luverne township	166	166	-	-	-	-	-	-	-	166
Magnolia city	79	73	1	-	3	1	-	1	1	73
Magnolia township	92	91	1	-	-	-	-	-	1	90
Martin township	148	147	-	-	-	-	1	-	2	146
Mound township	92	90	1	-	-	-	1	-	2	89
Rose Dell township	79	79	-	-	-	-	-	-	-	79
Springwater township	102	102	-	-	-	-	-	-	-	102
Steen city	69	69	-	-	-	-	-	-	-	69
Vienna township	68	67	-	-	-	-	-	1	1	67
Roseau County	6 190	6 011	3	71	72	1	3	29	21	5 997
Badger city	207	207	-	-	-	-	-	-	1	206
Barnett township	62	61	-	-	-	-	-	1	-	61
Barto township	51	51	-	-	-	-	-	-	-	51
Beaver township	44	44	-	-	-	-	-	-	-	44
Cedarbend township	82	80	-	-	-	-	1	1	-	80
Deer township	38	38	-	-	-	-	-	-	-	38
Dewey township	43	43	-	-	-	-	-	-	1	42
Dieter township	65	64	-	-	1	-	-	-	-	64
Enstrom township	209	205	-	2	1	-	1	-	1	205
Falun township	96	96	-	-	-	-	-	-	-	96
Golden Valley township	74	74	-	-	-	-	-	-	2	72
Greenbush city	317	315	1	-	-	-	-	1	1	314
Grimstad township	76	76	-	-	-	-	-	-	-	76
Hereim township	99	99	-	-	-	-	-	-	-	99
Huss township	57	57	-	-	-	-	-	-	-	57
Jadis township	203	202	-	-	1	-	-	-	2	200
Lake township	736	688	-	19	23	-	-	6	1	688
Laona township	202	198	1	2	-	-	-	1	-	198
Lind township	22	22	-	-	-	-	-	-	-	22
Malung township	153	150	-	-	1	1	-	1	-	150
Mickinock township	111	111	-	-	-	-	-	-	-	111
Moose township	48	48	-	-	-	-	-	-	-	48
Moranville township	303	299	-	3	-	-	-	1	1	298
Nereson township	29	29	-	-	-	-	-	-	-	29
North Roseau UT	55	55	-	-	-	-	-	-	-	55
Northwest Roseau UT	7	7	-	-	-	-	-	-	-	7
Palmville township	19	19	-	-	-	-	-	-	-	19
Pohlitz township	17	17	-	-	-	-	-	-	-	17
Polonia township	14	14	-	-	-	-	-	-	-	14
Poplar Grove township	31	31	-	-	-	-	-	-	-	31
Reine township	46	46	-	-	-	-	-	-	1	45
Roosevelt city (part)	61	61	-	-	-	-	-	-	-	61
Roseau city	1 157	1 146	-	3	2	-	1	5	1	1 146
Ross township	158	157	-	-	-	-	-	1	1	156
Skagen township	88	88	-	-	-	-	-	-	-	88
Soler township	39	39	-	-	-	-	-	-	-	39
Southeast Roseau UT	87	86	-	1	-	-	-	-	-	86
Spruce township	222	218	-	-	3	-	-	1	-	218
Stafford township	107	106	-	-	-	-	-	1	-	106
Stokes township	82	82	-	-	-	-	-	-	-	82
Strathcona city	16	16	-	-	-	-	-	-	-	16
Warroad city	657	566	1	41	40	-	-	9	8	562
St. Louis County	82 619	79 682	484	1 336	339	17	114	647	371	79 446
Alango township	121	118	-	2	-	-	-	1	1	117
Alborn township	153	139	-	8	-	1	-	5	1	138
Alden township	71	69	-	2	-	-	-	-	-	69
Angleworm Lake UT	-	-	-	-	-	-	-	-	-	-

Table 13. **Occupied Housing Units (Households) by Race and Hispanic or Latino Origin of Householder: 2000**—Con.

[For information on confidentiality protection, nonsampling error, and definitions, see text]

State County County Subdivision Place	Total occupied housing units	Race of householder							Householder Hispanic or Latino (of any race)	Householder White alone, not Hispanic or Latino
		One race						Two or more races		
		White	Black or African American	American Indian and Alaska Native	Asian	Native Hawaiian and Other Pacific Islander	Some other race			
St. Louis County—Con.										
Angora township	107	104	-	3	-	-	-	-	-	104
Arrowhead township	66	64	-	1	-	-	-	1	-	64
Ault township	64	63	-	1	-	-	-	-	-	63
Babbitt city	735	732	-	-	1	-	-	2	-	732
Balkan township	329	324	-	2	-	-	2	1	-	324
Bassett township	25	22	-	3	-	-	-	-	-	22
Bear Head Lake UT	2	2	-	-	-	-	-	-	-	2
Beatty township	198	195	-	-	-	-	2	1	-	195
Birch Lake UT	236	236	-	-	-	-	-	-	-	236
Biwabik city	454	447	-	4	1	1	-	1	-	447
Biwabik township	368	365	-	1	1	-	-	1	-	365
Breitung township	292	285	-	4	-	-	1	2	2	284
Brevator township	403	338	-	61	1	1	-	2	2	338
Brookston city	38	32	-	4	-	-	-	2	-	32
Buhl city	405	400	-	2	-	-	-	3	-	400
Camp 5 township	23	23	-	-	-	-	-	-	-	23
Camp A Lake UT	6	6	-	-	-	-	-	-	-	6
Canosia township	751	737	-	3	2	1	-	8	-	737
Cedar Valley township	79	78	-	-	-	-	-	1	-	78
Cherry township	339	338	-	1	-	-	-	-	1	337
Chisholm city	2 178	2 150	1	7	4	-	2	14	9	2 143
Clinton township	405	398	-	4	1	-	-	2	3	395
Colvin township	149	146	-	1	-	-	2	-	1	146
Cook city	275	268	-	4	-	-	2	1	1	268
Cotton township	192	190	-	1	-	-	-	1	-	190
Crab Lake UT	4	4	-	-	-	-	-	-	-	4
Culver township	99	91	-	7	-	-	-	1	-	91
Dark River UT	22	21	-	-	-	-	1	-	2	20
Duluth city	35 500	33 677	409	705	269	9	62	369	210	33 546
Duluth township	669	659	2	3	-	-	-	5	2	657
Eagles Nest township	88	88	-	-	-	-	-	-	-	88
Ellsburg township	77	77	-	-	-	-	-	-	-	77
Elmer township	59	59	-	-	-	-	-	-	-	59
Ely city	1 694	1 671	1	7	1	-	1	13	5	1 668
Embarrass township	290	285	1	3	1	-	-	-	-	285
Eveleth city	1 717	1 674	-	22	4	-	2	15	5	1 673
Fairbanks township	39	38	-	-	-	-	-	1	-	38
Fayal township	769	760	-	3	1	-	2	3	3	759
Field township	171	168	-	3	-	-	-	-	1	167
Fine Lakes township	57	56	-	1	-	-	-	-	-	56
Floodwood city	254	251	-	2	-	-	-	1	1	250
Floodwood township	117	115	-	-	-	-	1	1	2	114
Fredenberg township	439	437	-	1	-	-	-	1	-	437
French township	146	145	-	-	-	-	-	1	-	145
Gheen UT	13	13	-	-	-	-	-	-	-	13
Gilbert city	842	836	-	1	1	-	-	4	5	832
Gnesen township	582	576	1	3	-	-	-	2	2	574
Grand Lake township	919	899	1	8	1	1	2	7	4	897
Great Scott township	242	240	-	1	-	-	-	1	3	237
Kinney city	82	82	-	-	-	-	-	-	-	82
Greenwood township	423	369	1	49	1	1	-	2	2	368
Halden township	58	58	-	-	-	-	-	-	-	58
Hay Lake UT	40	40	-	-	-	-	-	-	-	40
Heikkala Lake UT	130	130	-	-	-	-	-	-	1	129
Hermantown city	2 726	2 673	10	21	10	1	1	10	6	2 668
Hibbing city	7 439	7 278	33	49	10	-	13	56	37	7 254
Hoyt Lakes city	916	909	1	3	-	-	-	3	1	908
Hush Lake UT	2	2	-	-	-	-	-	-	-	2
Industrial township	238	229	1	4	1	-	1	2	2	228
Iron Junction city	44	44	-	-	-	-	-	-	-	44
Janette Lake UT	105	104	-	-	-	-	-	1	-	104
Kabetogama UT	72	72	-	-	-	-	-	-	-	72
Kelsey township	59	58	-	-	-	-	-	1	1	57
Kugler township	71	69	-	-	-	-	1	1	1	68
Lakewood township	710	700	1	4	1	-	1	3	1	700
Lavell township	131	126	1	2	-	-	1	1	2	125
Leander Lake UT	51	50	-	1	-	-	-	-	-	50
Leiding township	193	157	-	29	3	-	1	3	1	157
Leonidas city	26	26	-	-	-	-	-	-	-	26
Linden Grove township	54	53	-	1	-	-	-	-	-	53
Linwood Lake UT	24	24	-	-	-	-	-	-	-	24
McCormack UT	89	89	-	-	-	-	-	-	-	89
McDavitt township	188	180	1	5	-	-	-	2	-	180
McKinley city	37	36	-	-	-	-	-	1	-	36
Marion Lake UT	24	24	-	-	-	-	-	-	-	24
Meadowlands city	53	52	-	1	-	-	-	-	-	52
Meadowlands township	128	125	-	2	-	-	-	1	-	125
Midway township	495	486	-	3	-	-	1	5	1	486
Morcom township	46	44	-	2	-	-	-	-	-	44
Morse township	543	534	-	3	-	-	1	5	4	532
Mountain Iron city	1 326	1 307	-	12	2	-	2	3	4	1 305
Mud Hen Lake UT	131	129	-	1	-	-	-	1	-	129
Ness township	27	27	-	-	-	-	-	-	-	27
Nett Lake UT	89	2	-	87	-	-	-	-	-	2
New Independence township	106	104	-	2	-	-	-	-	1	103
Normanna township	219	217	-	2	-	-	-	-	3	214
Northeast St. Louis UT	81	79	-	-	-	-	-	2	-	79
Northland township	69	69	-	-	-	-	-	-	-	69
North Star township	74	73	-	1	-	-	-	-	-	73
Northwest St. Louis UT	146	141	-	4	1	-	-	-	1	140
Orr city	112	99	-	12	-	-	-	1	-	99
Owens township	111	109	-	-	-	-	-	2	-	109
Pequaywan township	62	62	-	-	-	-	-	-	-	62

Table 13. **Occupied Housing Units (Households) by Race and Hispanic or Latino Origin of Householder: 2000**—Con.

[For information on confidentiality protection, nonsampling error, and definitions, see text]

State County County Subdivision Place	Total occupied housing units	Race of householder							Householder Hispanic or Latino (of any race)	Householder White alone, not Hispanic or Latino
		One race						Two or more races		
		White	Black or African American	American Indian and Alaska Native	Asian	Native Hawaiian and Other Pacific Islander	Some other race			
St. Louis County—Con.										
Pfeiffer Lake UT	2	2	-	-	-	-	-	-	-	2
Picket Lake UT	-	-	-	-	-	-	-	-	-	-
Pike township	194	191	-	2	-	-	1	-	1	191
Portage township	73	72	-	-	1	-	-	-	-	72
Potshot Lake UT	25	24	-	-	-	-	-	1	-	24
Prairie Lake township	20	20	-	-	-	-	-	-	-	20
Proctor city	1 196	1 166	2	9	4	-	1	14	2	1 166
Rice Lake township	1 494	1 466	5	11	1	1	-	10	2	1 465
Arnold CDP	1 108	1 089	4	8	1	-	-	6	-	1 089
Sand Lake UT	401	398	-	-	2	-	-	1	1	397
Sandy township	162	159	1	-	-	-	-	2	1	158
Slim Lake UT	33	33	-	-	-	-	-	-	-	33
Solway township	672	663	-	4	-	-	3	2	1	663
Stoney Brook township	95	71	-	23	-	-	-	1	1	70
Sturgeon township	45	44	-	1	-	-	-	-	-	44
Sturgeon River UT	44	42	-	-	-	-	-	2	-	42
Sunday Lake UT	-	-	-	-	-	-	-	-	-	-
Tikander Lake UT	306	304	-	-	1	-	-	1	-	304
Toivola township	75	75	-	-	-	-	-	-	-	75
Tower city	233	229	-	3	-	-	1	-	2	228
Van Buren township	66	65	-	1	-	-	-	-	-	65
Vermilion Lake township	133	133	-	-	-	-	-	-	-	133
Virginia city	4 333	4 210	10	76	12	-	3	22	20	4 196
Waasa township	121	119	-	2	-	-	-	-	-	119
White township	1 466	1 446	1	10	-	-	-	9	4	1 442
Aurora city	812	802	1	5	-	-	-	4	3	799
Whiteface Reservoir UT	130	130	-	-	-	-	-	-	-	130
Willow Valley township	55	52	-	3	-	-	-	-	-	52
Winton city	85	84	-	1	-	-	-	-	-	84
Wuori township	219	216	-	1	-	-	-	2	1	215
Scott County	30 692	29 318	223	243	470	7	240	191	505	29 091
Belle Plaine city	1 396	1 380	1	2	5	-	2	6	9	1 372
Belle Plaine township	266	264	-	-	-	-	1	1	2	264
Blakeley township	166	165	-	-	-	-	1	-	3	163
Cedar Lake township	719	714	-	1	2	-	2	-	6	710
Credit River township	1 242	1 231	3	3	3	-	-	2	2	1 230
Elko city	155	155	-	-	-	-	-	-	-	155
Helena township	450	446	-	1	1	-	1	1	1	446
Jackson township	461	413	1	6	4	-	29	8	62	386
Jordan city	1 349	1 304	4	8	2	-	21	10	48	1 282
Louisville township	410	374	1	1	3	-	29	2	35	368
New Market city	131	129	-	-	-	-	-	2	-	129
New Market township	956	946	3	2	-	-	2	3	4	944
New Prague city (part)	1 160	1 145	-	1	4	-	3	7	8	1 139
Prior Lake city	5 645	5 389	38	134	33	2	11	38	39	5 368
St. Lawrence township	144	141	-	1	1	-	-	1	1	141
Sand Creek township	478	472	2	3	-	1	-	-	1	472
Savage city	6 807	6 328	99	21	280	1	30	48	73	6 291
Shakopee city	7 540	7 126	67	53	130	2	107	55	207	7 038
Spring Lake township	1 217	1 196	4	6	2	1	1	7	4	1 193
Sherburne County	21 581	21 206	73	55	82	3	44	118	120	21 134
Baldwin township	1 573	1 557	3	3	2	-	2	6	5	1 554
Becker city	929	920	2	3	2	-	-	2	6	915
Becker township	1 099	1 087	2	-	-	-	3	7	5	1 085
Big Lake city	2 117	2 080	1	5	5	-	8	18	16	2 072
Big Lake township	2 106	2 084	2	2	3	1	4	10	10	2 078
Blue Hill township	257	253	1	2	-	-	-	1	1	252
Clear Lake city	102	102	-	-	-	-	-	-	1	101
Clear Lake township	574	572	1	-	-	-	1	-	1	572
Elk River city	5 664	5 570	14	21	13	2	12	32	37	5 546
Haven township	666	658	1	-	2	-	1	4	2	658
Livonia township	1 222	1 212	1	3	4	-	1	1	6	1 207
Orrock township	892	882	-	3	1	-	3	3	5	881
Palmer township	829	823	2	1	1	-	1	1	2	821
Princeton city (part)	4	4	-	-	-	-	-	-	-	4
St. Cloud city (part)	2 107	1 988	42	7	45	-	5	20	13	1 980
Santiago township	477	470	-	2	-	-	-	5	2	468
Zimmerman city	963	944	1	3	4	-	3	8	8	940
Sibley County	5 772	5 611	4	15	10	-	113	19	190	5 536
Alfsborg township	126	126	-	-	-	-	-	-	-	126
Arlington city	828	804	1	-	3	-	20	-	28	797
Arlington township	194	194	-	-	-	-	-	-	-	194
Bismarck township	99	98	-	-	-	-	-	1	-	98
Cornish township	105	104	-	-	-	-	-	1	-	104
Dryden township	107	106	-	-	-	-	1	-	1	106
Faxon township	188	186	-	-	1	-	1	-	1	186
Gaylord city	897	839	-	2	1	-	53	2	96	797
Gibbon city	364	353	-	3	1	-	6	1	6	352
Grafton township	89	87	-	1	-	-	-	1	1	87
Green Isle city	136	134	-	-	1	-	1	-	3	132
Green Isle township	206	206	-	-	-	-	-	-	-	206
Henderson city	352	347	-	2	-	-	2	1	9	340
Henderson township	230	229	-	-	-	-	-	1	2	227
Jessenland township	160	157	-	-	1	-	-	2	1	156
Kelso township	124	121	-	-	-	-	2	1	1	121
Le Sueur city (part)	1	1	-	-	-	-	-	-	-	1
Moltke township	119	118	1	-	-	-	-	-	1	117
New Auburn city	169	159	-	1	-	-	9	-	15	153
New Auburn township	164	162	-	-	-	-	1	1	1	162
Severance township	119	116	1	-	1	-	-	1	-	116

Table 13. **Occupied Housing Units (Households) by Race and Hispanic or Latino Origin of Householder: 2000**—Con.

[For information on confidentiality protection, nonsampling error, and definitions, see text]

State County County Subdivision Place	Total occupied housing units	Race of householder							Householder Hispanic or Latino (of any race)	Householder White alone, not Hispanic or Latino
		One race						Two or more races		
		White	Black or African American	American Indian and Alaska Native	Asian	Native Hawaiian and Other Pacific Islander	Some other race			
Sibley County—Con.										
Sibley township	115	115	-	-	-	-	-	-	-	115
Transit township	119	118	-	1	-	-	-	-	-	118
Washington Lake township	170	168	1	1	-	-	-	-	-	168
Winthrop city	591	563	-	4	1	-	17	6	24	557
Stearns County	47 604	46 232	318	112	569	11	151	211	424	45 983
Albany city	708	701	1	2	-	-	1	3	3	701
Albany township	281	280	-	-	-	-	1	-	1	280
Ashley township	84	84	-	-	-	-	-	-	-	84
Avon city	470	469	-	-	-	-	1	-	2	468
Avon township	716	709	-	-	-	-	6	1	11	702
Belgrade city	316	313	-	-	1	-	2	-	2	313
Brockway township	864	860	-	-	1	-	1	2	-	860
Brooten city (part)	278	277	-	-	-	1	-	-	3	274
Clearwater city (part)	-	-	-	-	-	-	-	-	-	-
Cold Spring city	1 116	1 105	2	-	1	-	6	2	15	1 095
Collegeville township	669	667	1	-	1	-	-	-	-	667
Crow Lake township	126	125	1	-	-	-	-	-	-	125
Crow River township	115	115	-	-	-	-	-	-	-	115
Eden Lake township	532	528	-	2	-	-	1	1	1	528
Eden Valley city (part)	149	146	1	-	1	-	1	-	1	146
Elrosa city	68	68	-	-	-	-	-	-	1	67
Fair Haven township	510	505	3	2	-	-	-	-	1	504
Farming township	280	280	-	-	-	-	-	-	-	280
Freeport city	190	189	-	-	-	-	-	1	-	189
Getty township	116	116	-	-	-	-	-	-	-	116
Greenwald city	85	85	-	-	-	-	-	-	-	85
Grove township	158	158	-	-	-	-	-	-	-	158
Holding township	361	360	-	-	-	-	-	1	-	360
Holdingford city	286	286	-	-	-	-	-	-	-	286
Kimball city	262	258	-	2	2	-	-	-	2	256
Krain township	274	272	-	1	-	-	-	1	-	272
Lake George township	113	113	-	-	-	-	-	-	-	113
Lake Henry city	42	42	-	-	-	-	-	-	-	42
Lake Henry township	101	101	-	-	-	-	-	-	-	101
Le Sauk township	639	632	2	1	3	-	-	1	1	631
Luxemburg township	213	210	-	1	-	-	-	2	-	210
Lynden township	642	636	-	-	1	-	4	1	5	635
Maine Prairie township	581	577	-	1	1	-	-	2	-	577
Meire Grove city	61	61	-	-	-	-	-	-	-	61
Melrose city	1 157	1 135	3	1	2	-	14	2	69	1 083
Melrose township	255	254	-	-	-	-	1	-	1	254
Millwood township	318	318	-	-	-	-	-	-	-	318
Munson township	496	492	-	-	1	1	1	1	1	492
New Munich city	126	125	-	1	-	-	-	-	1	124
North Fork township	87	87	-	-	-	-	-	-	-	87
Oak township	178	178	-	-	-	-	-	-	-	178
Paynesville city	934	925	1	1	1	-	2	4	6	922
Paynesville township	510	506	1	-	2	-	-	1	1	505
Pleasant Lake city	174	171	2	1	-	-	-	-	1	170
Raymond township	72	70	-	-	-	-	-	2	-	70
Richmond city	483	481	-	-	-	-	1	1	2	480
Rockville city	268	253	3	1	-	-	9	2	16	246
Rockville township	399	397	-	1	-	-	-	1	-	397
Roscoe city	41	41	-	-	-	-	-	-	-	41
St. Anthony city	32	32	-	-	-	-	-	-	-	32
St. Augusta township	987	980	1	-	5	-	-	1	2	978
St. Cloud city (part)	17 593	16 654	260	69	415	9	61	125	159	16 570
St. Joseph city	1 120	1 101	4	3	6	-	4	2	12	1 094
St. Joseph township	845	807	4	1	25	-	3	5	18	792
St. Martin city	95	95	-	-	-	-	-	-	-	95
St. Martin township	132	132	-	-	-	-	-	-	-	132
St. Rosa city	16	16	-	-	-	-	-	-	-	16
St. Stephen city	289	287	-	-	-	-	-	2	3	284
St. Wendel township	737	733	-	-	3	-	-	1	1	732
Sartell city (part)	2 602	2 563	6	4	17	-	2	10	17	2 549
Sauk Centre city	1 616	1 602	2	2	3	-	2	5	6	1 598
Sauk Centre township	344	343	-	1	-	-	-	-	1	342
Spring Hill city	26	26	-	-	-	-	-	-	-	26
Spring Hill township	128	128	-	-	-	-	-	-	-	128
Waite Park city	2 967	2 820	18	13	77	-	18	21	33	2 807
Wakefield township	1 046	1 027	2	1	-	-	9	7	24	1 016
Zion township	125	125	-	-	-	-	-	-	1	124
Steele County	12 846	12 465	90	18	63	1	131	78	277	12 328
Aurora township	217	216	1	-	-	-	-	-	-	216
Berlin township	189	189	-	-	-	-	-	-	1	188
Blooming Prairie city (part)	748	734	1	2	1	-	10	-	19	725
Blooming Prairie township	177	175	-	-	1	-	1	-	2	174
Clinton Falls township	158	156	-	-	2	-	-	-	-	156
Deerfield township	228	226	-	-	1	-	-	1	2	224
Ellendale city	252	251	-	-	-	-	1	-	2	250
Havana township	224	223	-	-	-	-	-	1	1	222
Lemond township	185	184	-	-	1	-	-	-	1	183
Medford city	377	364	-	1	1	-	8	3	12	360
Medford township	258	255	-	1	-	-	1	1	2	254
Meriden township	224	224	-	-	-	-	-	-	-	224
Merton township	140	138	-	-	-	-	-	2	3	135
Owatonna city	8 704	8 372	88	14	53	1	110	66	229	8 261
Owatonna township	289	283	-	-	3	-	-	3	3	281
Somerset township	301	301	-	-	-	-	-	-	-	301
Summit township	175	174	-	-	-	-	-	1	-	174

Table 13. **Occupied Housing Units (Households) by Race and Hispanic or Latino Origin of Householder: 2000**—Con.

[For information on confidentiality protection, nonsampling error, and definitions, see text]

State County County Subdivision Place	Total occupied housing units	Race of householder							House-holder Hispanic or Latino (of any race)	House-holder White alone, not Hispanic or Latino
		One race						Two or more races		
		White	Black or African American	American Indian and Alaska Native	Asian	Native Hawaiian and Other Pacific Islander	Some other race			
Stevens County	3 751	3 646	29	20	22	-	8	26	18	3 639
Alberta city	52	52	-	-	-	-	-	-	-	52
Baker township	61	60	-	-	1	-	-	-	-	60
Chokio city	201	200	-	-	-	-	-	1	-	200
Darnen township	105	105	-	-	-	-	-	-	-	105
Donnelly city	114	114	-	-	-	-	-	-	-	114
Donnelly township	51	51	-	-	-	-	-	-	-	51
Eldorado township	39	39	-	-	-	-	-	-	-	39
Everglade township	47	47	-	-	-	-	-	-	-	47
Framnas township	114	113	-	-	-	-	-	1	-	113
Hancock city	294	292	-	-	1	-	-	1	1	291
Hodges township	86	86	-	-	-	-	-	-	-	86
Horton township	63	61	2	-	-	-	-	-	-	61
Moore township	81	81	-	-	-	-	-	-	-	81
Morris city	1 929	1 836	27	18	20	-	7	21	16	1 830
Morris township	194	192	-	1	-	-	-	1	-	192
Pepperton township	54	53	-	1	-	-	-	-	-	53
Rendsville township	67	67	-	-	-	-	-	-	-	67
Scott township	53	53	-	-	-	-	-	-	-	53
Stevens township	32	31	-	-	-	-	-	1	-	31
Swan Lake township	80	80	-	-	-	-	-	-	-	80
Synnes township	34	33	-	-	-	-	1	-	1	33
Swift County	4 353	4 291	3	4	6	-	31	18	50	4 275
Appleton city	729	710	1	4	2	-	7	5	13	706
Appleton township	92	88	-	-	2	-	1	1	1	88
Benson city	1 451	1 438	2	-	1	-	5	5	11	1 433
Benson township	121	120	-	-	-	-	1	-	2	119
Camp Lake township	94	93	-	-	-	-	-	1	-	93
Cashel township	54	54	-	-	-	-	-	-	-	54
Clontarf city	62	62	-	-	-	-	-	-	-	62
Clontarf township	32	32	-	-	-	-	-	-	-	32
Danvers city	43	43	-	-	-	-	-	-	-	43
De Graff city	60	59	-	-	-	-	-	1	1	59
Dublin township	58	57	-	-	-	-	-	1	-	57
Edison township	55	54	-	-	-	-	1	-	1	54
Fairfield township	57	57	-	-	-	-	-	-	-	57
Hayes township	85	85	-	-	-	-	-	-	-	85
Hegbert township	45	45	-	-	-	-	-	-	-	45
Holloway city	54	53	-	-	-	-	-	1	1	52
Kerkhoven city	313	306	-	-	-	-	7	-	7	306
Kerkhoven township	109	109	-	-	-	-	-	-	1	108
Kildare township	68	68	-	-	-	-	-	-	-	68
Marysland township	43	43	-	-	-	-	-	-	-	43
Moyer township	46	44	-	-	1	-	-	1	-	44
Murdock city	126	121	-	-	-	-	4	1	7	118
Pillsbury township	101	98	-	-	-	-	3	-	3	98
Shible township	54	54	-	-	-	-	-	-	-	54
Six Mile Grove township	63	63	-	-	-	-	-	-	-	63
Swenoda township	53	53	-	-	-	-	-	-	-	53
Tara township	42	42	-	-	-	-	-	-	-	42
Torning township	169	168	-	-	-	-	-	1	1	167
West Bank township	74	72	-	-	-	-	2	-	1	72
Todd County	9 342	9 205	10	35	6	1	28	57	92	9 154
Bartlett township	129	129	-	-	-	-	-	-	-	129
Bertha city	211	210	-	1	-	-	-	-	1	209
Bertha township	141	139	-	-	-	-	-	2	-	139
Birchdale township	318	316	-	-	-	-	-	2	-	316
Browerville city	318	314	-	1	-	-	-	3	3	311
Bruce township	211	207	-	1	1	-	1	1	3	205
Burleene township	134	134	-	-	-	-	-	-	-	134
Burnhamville township	282	281	-	-	-	-	-	1	1	280
Burtrum city	69	69	-	-	-	-	-	-	-	69
Clarissa city	256	253	-	1	-	-	-	2	2	251
Eagle Bend city	268	266	-	1	1	-	-	-	1	265
Eagle Valley township	196	193	1	-	-	-	-	2	-	193
Fawn Lake township	174	170	-	-	-	1	-	3	2	169
Germania township	134	133	-	-	-	-	-	1	2	131
Gordon township	214	209	-	1	-	-	1	3	1	209
Grey Eagle city	151	149	1	-	-	-	-	1	1	149
Grey Eagle township	257	257	-	-	-	-	-	-	-	257
Hartford township	215	213	-	-	-	-	-	2	1	212
Hewitt city	109	107	-	1	-	-	-	1	1	106
Iona township	140	139	-	1	-	-	-	-	1	138
Kandota township	237	237	-	-	-	-	-	-	1	236
Leslie township	287	285	-	-	1	-	-	1	-	285
Little Elk township	120	114	-	-	-	-	-	6	-	114
Little Sauk township	247	247	-	-	-	-	-	-	2	245
Long Prairie city	1 229	1 185	1	15	-	-	22	6	55	1 162
Long Prairie township	294	290	-	1	-	-	2	1	2	290
Moran township	186	181	2	2	-	-	1	-	1	181
Osakis city (part)	73	72	-	-	1	-	-	-	1	71
Reynolds township	226	226	-	-	-	-	-	-	1	225
Round Prairie township	230	229	-	-	-	-	-	1	-	229
Staples city (part)	1 080	1 060	3	5	2	-	1	9	3	1 059
Staples township	233	229	1	1	-	-	-	2	3	226
Stowe Prairie township	178	176	-	1	-	-	-	1	-	176
Turtle Creek township	127	122	-	1	-	-	-	4	-	122
Villard township	210	208	1	-	-	-	-	1	-	208
Ward township	176	176	-	-	-	-	-	-	1	175
West Union city	31	31	-	-	-	-	-	-	-	31
West Union township	97	97	-	-	-	-	-	-	-	97
Wykeham township	154	152	-	1	-	-	-	1	2	150

Table 13. **Occupied Housing Units (Households) by Race and Hispanic or Latino Origin of Householder: 2000**—Con.

[For information on confidentiality protection, nonsampling error, and definitions, see text]

State County County Subdivision Place	Total occupied housing units	Race of householder							Householder Hispanic or Latino (of any race)	Householder White alone, not Hispanic or Latino
		One race						Two or more races		
		White	Black or African American	American Indian and Alaska Native	Asian	Native Hawaiian and Other Pacific Islander	Some other race			
Traverse County	1 717	1 676	-	32	4	2	1	2	10	1 669
Arthur township	37	37	-	-	-	-	-	-	-	37
Browns Valley city	285	250	-	31	1	1	1	1	3	250
Clifton township	32	32	-	-	-	-	-	-	-	32
Croke township	35	35	-	-	-	-	-	-	-	35
Dollymount township	27	25	-	-	-	1	-	1	1	24
Dumont city	51	51	-	-	-	-	-	-	-	51
Folsom township	59	59	-	-	-	-	-	-	-	59
Lake Valley township	104	104	-	-	-	-	-	-	1	103
Leonardsville township	48	48	-	-	-	-	-	-	-	48
Monson township	57	57	-	-	-	-	-	-	-	57
Parnell township	29	29	-	-	-	-	-	-	-	29
Redpath township	14	14	-	-	-	-	-	-	-	14
Tara township	46	46	-	-	-	-	-	-	-	46
Taylor township	40	40	-	-	-	-	-	-	-	40
Tintah city	37	37	-	-	-	-	-	-	-	37
Tintah township	18	18	-	-	-	-	-	-	-	18
Walls township	28	28	-	-	-	-	-	-	-	28
Wheaton city	747	743	-	1	3	-	-	-	5	738
Windsor township	23	23	-	-	-	-	-	-	-	23
Wabasha County	8 277	8 167	19	15	26	-	27	23	75	8 124
Bellechester city (part)	22	22	-	-	-	-	-	-	-	22
Chester township	162	161	-	-	1	-	-	-	1	160
Elgin city	321	318	-	1	-	-	1	1	3	316
Elgin township	260	259	-	-	-	-	1	-	1	259
Gillford township	190	190	-	-	-	-	-	-	-	190
Glasgow township	103	102	-	-	1	-	-	-	-	102
Greenfield township	516	516	-	-	-	-	-	-	-	516
Hammond city	77	76	1	-	-	-	-	-	1	75
Highland township	147	147	-	-	-	-	-	-	-	147
Hyde Park township	104	104	-	-	-	-	-	-	-	104
Kellogg city	175	175	-	-	-	-	-	-	-	175
Lake township	149	148	-	-	1	-	-	-	2	146
Lake City city (part)	1 846	1 800	8	5	20	-	3	10	25	1 783
Mazeppa city	312	310	-	2	-	-	-	-	-	310
Mazeppa township	252	250	1	-	-	-	-	1	-	250
Millville city	76	74	-	-	-	-	2	-	2	74
Minneiska city (part)	23	23	-	-	-	-	-	-	-	23
Minneiska township	93	92	-	-	-	-	-	1	-	92
Mount Pleasant township	153	153	-	-	-	-	-	-	-	153
Oakwood township	139	138	-	-	-	-	-	1	1	137
Pepin township	170	167	-	2	-	-	-	1	1	166
Plainview city	1 157	1 136	-	-	1	-	17	3	33	1 121
Plainview township	166	165	-	-	-	-	1	-	2	164
Wabasha city	1 062	1 044	7	5	1	-	1	4	1	1 043
Watopa township	95	95	-	-	-	-	-	-	1	94
West Albany township	147	146	-	-	-	-	1	-	1	146
Zumbro township	283	279	2	-	1	-	-	1	-	279
Zumbro Falls city	77	77	-	-	-	-	-	-	-	77
Wadena County	5 426	5 361	14	21	2	3	6	19	27	5 343
Aldrich city	26	25	-	-	-	-	-	1	-	25
Aldrich township	151	149	-	-	-	-	1	1	1	149
Blueberry township	285	284	1	-	-	-	-	-	-	284
Bullard township	79	77	-	1	-	-	1	-	1	77
Huntersville township	51	50	-	1	-	-	-	-	-	50
Leaf River township	174	172	-	1	-	1	-	-	-	172
Lyons township	78	74	-	1	-	-	-	3	1	73
Meadow township	83	83	-	-	-	-	-	-	-	83
Menahga city	491	485	1	4	-	-	-	1	-	485
Nimrod city	35	35	-	-	-	-	-	-	-	35
North Germany township	121	120	-	-	-	1	-	-	-	120
Orton township	85	84	-	-	-	-	1	-	2	83
Red Eye township	146	146	-	-	-	-	-	-	-	146
Rockwood township	135	135	-	-	-	-	-	-	-	135
Sebeka city	332	330	-	1	-	-	-	1	5	325
Shell River township	102	98	2	-	-	-	-	2	1	98
Staples city (part)	198	196	-	1	-	-	-	1	2	194
Thomastown township	251	248	-	1	-	-	-	2	1	247
Verndale city	234	232	-	2	-	-	-	-	1	231
Wadena city (part)	1 857	1 833	8	6	2	1	2	5	9	1 828
Wadena township	346	341	1	2	-	-	-	2	2	339
Wing River township	166	164	1	-	-	-	1	-	1	164
Waseca County	7 059	6 904	37	17	18	-	61	22	140	6 832
Alton township	173	173	-	-	-	-	-	-	2	171
Blooming Grove township	181	178	1	1	-	-	-	1	1	177
Byron township	99	99	-	-	-	-	-	-	-	99
Elysian city (part)	-	-	-	-	-	-	-	-	-	-
Freedom township	147	146	-	-	-	-	-	1	1	145
Iosco township	221	219	-	-	1	-	1	-	1	219
Janesville city	816	805	1	2	-	-	2	6	8	800
Janesville township	190	190	-	-	-	-	-	-	-	190
New Richland city	483	478	-	-	1	-	2	2	4	477
New Richland township	170	170	-	-	-	-	-	-	-	170
Otisco township	222	219	-	-	-	-	1	2	1	219
St. Mary township	162	160	1	1	-	-	-	-	-	160
Vivian township	100	99	-	-	-	-	1	-	1	99
Waldorf city	103	103	-	-	-	-	-	-	2	101
Waseca city	3 388	3 266	33	13	15	-	52	9	114	3 209
Wilton township	137	136	-	-	-	-	1	-	1	136
Woodville township	467	463	1	-	1	-	1	1	4	460

Table 13. **Occupied Housing Units (Households) by Race and Hispanic or Latino Origin of Householder: 2000**—Con.

[For information on confidentiality protection, nonsampling error, and definitions, see text]

State County County Subdivision Place	Total occupied housing units	Race of householder								
		One race						Two or more races	Householder Hispanic or Latino (of any race)	Householder White alone, not Hispanic or Latino
		White	Black or African American	American Indian and Alaska Native	Asian	Native Hawaiian and Other Pacific Islander	Some other race			
Washington County	71 462	68 507	921	222	1 057	16	278	461	868	67 978
Afton city	996	980	3	-	6	-	1	6	4	977
Bayport city	763	755	1	2	1	-	-	4	2	753
Baytown township	492	477	2	3	6	-	1	3	4	474
Birchwood Village city	357	356	1	-	-	-	-	-	-	356
Cottage Grove city	9 932	9 482	194	37	96	3	61	59	169	9 386
Dellwood city	353	347	2	-	1	-	2	1	3	346
Denmark township	481	477	-	-	1	1	1	1	2	476
Forest Lake city	2 805	2 757	7	13	7	-	4	17	19	2 742
Forest Lake township	2 628	2 594	2	6	6	2	6	12	12	2 587
Grant city	1 374	1 364	2	1	3	-	1	3	6	1 359
Grey Cloud Island township	117	116	-	-	-	-	-	1	-	116
Hastings city (part)	2	2	-	-	-	-	-	-	-	2
Hugo city	2 125	2 088	4	10	14	-	3	6	13	2 079
Lake Elmo city	2 347	2 287	5	7	23	-	11	14	17	2 279
Lakeland city	691	681	-	1	-	2	2	5	7	677
Lakeland Shores city	116	116	-	-	-	-	-	-	1	115
Lake St. Croix Beach city	462	449	1	3	2	-	3	4	4	448
Landfall city	292	277	-	3	4	-	1	7	8	270
Mahtomedi city	2 503	2 458	17	2	6	2	1	17	17	2 445
Marine on St. Croix city	254	254	-	-	-	-	-	-	1	253
May township	1 007	999	1	2	1	-	2	2	6	995
Newport city	1 418	1 335	21	13	12	1	15	21	38	1 317
New Scandia township	1 294	1 278	3	3	-	-	3	7	7	1 273
Oakdale city	10 243	9 689	196	42	161	-	60	95	181	9 594
Oak Park Heights city	1 528	1 489	7	3	12	-	2	15	11	1 483
Pine Springs city	140	137	2	-	1	-	-	-	1	136
St. Marys Point city	132	130	-	-	-	-	-	2	-	130
St. Paul Park city	1 829	1 774	17	6	11	-	11	10	34	1 752
Stillwater city	5 797	5 714	10	13	20	2	12	26	34	5 692
Stillwater township	833	822	1	3	5	1	-	1	3	819
West Lakeland township	1 101	1 079	4	2	8	-	3	5	11	1 071
White Bear Lake city (part)	149	147	-	-	2	-	-	-	-	147
Willernie city	225	221	1	-	-	-	-	3	-	221
Woodbury city	16 676	15 376	417	47	648	2	72	114	253	15 208
Watonwan County	4 627	4 309	9	5	27	-	250	27	435	4 144
Adrian township	80	78	-	-	-	-	2	-	3	77
Antrim township	115	113	-	-	-	-	2	-	2	113
Butterfield city	232	211	-	-	13	-	8	-	21	198
Butterfield township	99	94	-	1	3	-	1	-	3	93
Darfur city	58	58	-	-	-	-	-	-	-	58
Fieldon township	84	81	-	1	-	-	-	2	-	81
La Salle city	44	44	-	-	-	-	-	-	-	44
Lewisville city	113	108	-	-	-	-	5	-	7	106
Long Lake township	141	138	-	1	2	-	-	-	-	138
Madelia city	911	829	4	1	1	-	69	7	128	776
Madelia township	137	135	-	-	1	-	-	1	-	135
Nelson township	112	110	-	-	-	-	-	2	1	110
Odin city	62	62	-	-	-	-	-	-	-	62
Odin township	86	84	1	-	-	-	-	1	-	84
Ormsby city (part)	39	39	-	-	-	-	-	-	-	39
Riverdale township	126	124	-	-	-	-	2	-	2	124
Rosendale township	120	118	-	-	1	-	-	1	1	118
St. James city	1 845	1 661	4	1	6	-	160	13	265	1 567
St. James township	111	111	-	-	-	-	-	-	-	111
South Branch township	112	111	-	-	-	-	1	-	2	110
Wilkin County	2 752	2 719	2	9	3	1	7	11	24	2 702
Akron township	47	46	-	-	-	-	-	1	-	46
Andrea township	26	26	-	-	-	-	-	-	1	25
Atherton township	56	55	-	1	-	-	-	-	-	55
Bradford township	41	41	-	-	-	-	-	-	-	41
Brandrup township	55	54	-	-	-	-	-	1	-	54
Breckenridge city	1 438	1 420	1	5	3	1	3	5	13	1 410
Breckenridge township	78	78	-	-	-	-	-	-	-	78
Campbell city	95	92	-	1	-	-	2	-	3	91
Campbell township	35	35	-	-	-	-	-	-	-	35
Champion township	30	30	-	-	-	-	-	-	-	30
Connelly township	43	43	-	-	-	-	-	-	-	43
Deerhorn township	40	40	-	-	-	-	-	-	-	40
Doran city	24	22	-	1	-	-	-	1	-	22
Foxhome city	58	58	-	-	-	-	-	-	-	58
Foxhome township	37	37	-	-	-	-	-	-	-	37
Kent city	41	40	-	-	-	-	1	-	3	38
McCauleyville township	24	24	-	-	-	-	-	-	-	24
Manston township	23	23	-	-	-	-	-	-	-	23
Meadows township	23	23	-	-	-	-	-	-	-	23
Mitchell township	39	37	-	-	-	-	-	2	1	36
Nashua city	27	27	-	-	-	-	-	-	1	26
Nilsen township	21	21	-	-	-	-	-	-	-	21
Nordick township	41	41	-	-	-	-	-	-	1	40
Prairie View township	73	72	1	-	-	-	-	-	-	72
Roberts township	44	44	-	-	-	-	-	-	-	44
Rothsay city (part)	103	102	-	-	-	-	1	-	1	102
Sunnyside township	57	57	-	-	-	-	-	-	-	57
Tanberg township	24	23	-	1	-	-	-	-	-	23
Tenney city	4	4	-	-	-	-	-	-	-	4
Wolverton city	55	54	-	-	-	-	-	1	-	54
Wolverton township	50	50	-	-	-	-	-	-	-	50
Winona County	18 744	18 194	105	33	230	3	62	117	158	18 106
Altura city	163	161	-	-	1	-	-	1	-	161
Dakota city	130	130	-	-	-	-	-	-	1	129

Table 13. **Occupied Housing Units (Households) by Race and Hispanic or Latino Origin of Householder: 2000**—Con.

[For information on confidentiality protection, nonsampling error, and definitions, see text]

State County County Subdivision Place	Total occupied housing units	Race of householder							Householder Hispanic or Latino (of any race)	Householder White alone, not Hispanic or Latino
		One race						Two or more races		
		White	Black or African American	American Indian and Alaska Native	Asian	Native Hawaiian and Other Pacific Islander	Some other race			
Winona County—Con.										
Dresbach township	156	156	-	-	-	-	-	-	2	154
Elba city	72	72	-	-	-	-	-	-	1	71
Elba township	91	90	1	-	-	-	-	-	-	90
Fremont township	124	123	-	-	-	-	-	1	-	123
Goodview city	1 375	1 351	2	2	13	-	1	6	6	1 346
Hart township	109	109	-	-	-	-	-	-	-	109
Hillsdale township	367	357	1	-	2	-	2	5	4	355
Homer township	534	529	2	2	-	-	-	1	2	527
La Crescent city (part)	-	-	-	-	-	-	-	-	-	-
Lewiston city	538	535	1	2	-	-	-	-	3	532
Minneiska city (part)	28	28	-	-	-	-	-	-	-	28
Minnesota City city	84	84	-	-	-	-	-	-	-	84
Mount Vernon township	106	104	-	-	-	-	-	2	-	104
New Hartford township	278	271	-	-	-	-	3	4	3	271
Norton township	181	178	-	-	-	1	-	2	-	178
Pleasant Hill township	185	184	-	-	1	-	-	-	1	184
Richmond township	278	274	-	-	1	-	1	2	1	274
Rollingstone city	245	245	-	-	-	-	-	-	2	243
Rollingstone township	434	431	2	-	1	-	-	-	3	428
St. Charles city	1 238	1 173	10	3	25	1	21	5	38	1 156
St. Charles township	191	189	-	2	-	-	-	-	1	188
Saratoga township	174	171	-	1	2	-	-	-	-	171
Stockton city	236	234	-	1	-	-	-	1	-	234
Utica city	82	80	-	-	-	-	1	1	4	77
Utica township	201	199	-	-	-	-	-	2	-	199
Warren township	216	215	-	1	-	-	-	-	1	215
Whitewater township	65	65	-	-	-	-	-	-	-	65
Wilson township	429	425	-	1	-	-	1	2	1	425
Winona city	10 301	9 899	86	18	183	1	32	82	84	9 853
Wiscoy township	133	132	-	-	1	-	-	-	-	132
Wright County	31 465	31 072	53	67	54	3	73	143	208	30 948
Albertville city	1 287	1 272	2	1	3	-	2	7	5	1 269
Albion township	398	397	-	1	-	-	-	-	1	396
Annandale city	1 098	1 081	6	2	-	-	2	7	5	1 079
Buffalo city	3 702	3 641	10	10	11	-	9	21	27	3 626
Buffalo township	622	618	-	-	2	-	1	1	2	616
Chatham township	374	372	1	1	-	-	-	-	2	370
Clearwater city (part)	327	321	-	3	1	-	1	1	1	320
Clearwater township	479	472	1	2	-	1	1	2	2	471
Cokato city	990	969	2	1	2	-	8	8	18	960
Cokato township	319	315	-	-	-	-	1	3	1	315
Corinna township	944	937	4	1	-	-	1	1	3	935
Dayton city (part)	6	6	-	-	-	-	-	-	-	6
Delano city	1 368	1 354	1	3	1	-	4	5	11	1 348
Franklin township	889	880	-	3	2	-	1	3	6	875
French Lake township	405	403	-	-	1	-	-	1	-	403
Hanover city (part)	327	326	-	-	-	-	-	1	2	325
Howard Lake city	735	722	2	1	3	-	3	4	5	720
Maple Lake city	621	617	-	-	1	-	1	2	4	614
Maple Lake township	744	738	-	2	2	-	-	2	-	738
Marysville township	696	689	-	3	-	-	1	3	12	679
Middleville township	312	307	-	1	-	-	1	3	2	307
Monticello city	2 944	2 898	8	6	4	-	11	17	36	2 875
Monticello township	1 318	1 297	1	5	3	-	6	6	13	1 292
Montrose city	454	450	-	-	-	-	3	1	3	450
Otsego city	2 062	2 025	4	7	6	-	7	13	15	2 017
Rockford city (part)	1 239	1 219	3	6	2	2	-	7	6	1 213
Rockford township	1 138	1 122	5	2	2	-	2	5	2	1 121
St. Michael city	2 926	2 899	1	5	8	-	3	10	15	2 888
Silver Creek township	789	785	-	-	-	-	-	4	1	784
South Haven city	74	74	-	-	-	-	-	-	-	74
Southside township	592	588	1	1	-	-	1	1	4	585
Stockholm township	258	256	-	-	-	-	2	-	2	256
Victor township	355	354	-	-	-	-	1	-	1	354
Waverly city	284	282	1	-	-	-	-	1	1	281
Woodland township	389	386	-	-	-	-	-	3	-	386
Yellow Medicine County	4 439	4 306	5	87	7	-	24	10	49	4 285
Burton township	65	65	-	-	-	-	-	-	-	65
Canby city	842	832	2	2	3	-	2	1	5	829
Clarkfield city	371	367	-	1	1	-	1	1	2	366
Echo city	119	116	-	2	-	-	-	1	-	116
Echo township	69	68	-	1	-	-	-	-	-	68
Florida township	55	55	-	-	-	-	-	-	-	55
Fortier township	45	45	-	-	-	-	-	-	-	45
Friendship township	91	89	-	-	-	-	2	-	2	89
Granite Falls city (part)	880	842	-	33	-	-	2	3	4	840
Hammer township	86	86	-	-	-	-	-	-	-	86
Hanley Falls city	115	101	-	2	-	-	11	1	22	91
Hazel Run city	27	27	-	-	-	-	-	-	-	27
Hazel Run township	72	69	-	1	-	-	2	-	3	68
Lisbon township	82	82	-	-	-	-	-	-	-	82
Minnesota Falls township	140	99	-	40	-	-	-	1	1	99
Norman township	105	104	-	-	-	-	1	-	1	104
Normania township	74	74	-	-	-	-	-	-	-	74
Omro township	60	60	-	-	-	-	-	-	-	60
Oshkosh township	83	83	-	-	-	-	-	-	-	83
Porter city	88	85	1	2	-	-	-	-	-	85
Posen township	87	87	-	-	-	-	-	-	-	87
St. Leo city	54	54	-	-	-	-	-	-	-	54
Sandnes township	69	69	-	-	-	-	-	-	1	68
Sioux Agency township	95	92	-	1	-	-	2	-	2	92

Table 13. **Occupied Housing Units (Households) by Race and Hispanic or Latino Origin of Householder: 2000**—Con.

[For information on confidentiality protection, nonsampling error, and definitions, see text]

State County County Subdivision Place	Total occupied housing units	Race of householder								
		One race						Two or more races	House-holder Hispanic or Latino (of any race)	House-holder White alone, not Hispanic or Latino
		White	Black or African American	American Indian and Alaska Native	Asian	Native Hawaiian and Other Pacific Islander	Some other race			
Yellow Medicine County—Con.										
Stony Run township	188	183	2	-	2	-	1	-	5	181
Swede Prairie township	57	57	-	-	-	-	-	-	-	57
Tyro township	77	77	-	-	-	-	-	-	-	77
Wergeland township	72	72	-	-	-	-	-	-	-	72
Wood Lake city	182	179	-	2	-	-	-	1	1	178
Wood Lake township	89	87	-	-	1	-	-	1	-	87

Table 14. **Occupied Housing Units (Households) by Race and Hispanic or Latino Origin of Householder: 2000**

[For information on confidentiality protection, nonsampling error, and definitions, see text]

State County Place and County Subdivision	Total occupied housing units	Race of householder							Householder Hispanic or Latino (of any race)	Householder White alone, not Hispanic or Latino
		One race						Two or more races		
		White	Black or African American	American Indian and Alaska Native	Asian	Native Hawaiian and Other Pacific Islander	Some other race			
The State	**1 895 127**	**1 752 803**	**55 929**	**16 371**	**35 432**	**476**	**15 859**	**18 257**	**34 380**	**1 736 933**
COUNTY										
Aitkin County	6 644	6 497	10	102	3	1	2	29	17	6 485
Anoka County	106 428	101 970	1 248	632	1 171	22	412	973	1 103	101 361
Becker County	11 844	10 877	13	733	24	2	19	176	45	10 852
Beltrami County	14 337	11 909	28	2 168	43	1	13	175	85	11 866
Benton County	13 065	12 728	83	52	108	4	33	57	92	12 677
Big Stone County	2 377	2 352	2	10	3	-	2	8	7	2 349
Blue Earth County	21 062	20 273	191	38	301	4	108	147	259	20 146
Brown County	10 598	10 462	7	12	26	-	56	35	123	10 403
Carlton County	12 064	11 424	5	505	20	-	7	103	42	11 391
Carver County	24 356	23 691	129	36	238	1	132	129	383	23 447
Cass County	10 893	9 797	6	949	11	3	10	117	47	9 776
Chippewa County	5 361	5 251	3	42	12	1	31	21	54	5 230
Chisago County	14 454	14 256	30	36	36	4	25	67	84	14 198
Clay County	18 670	17 915	72	174	117	5	223	164	443	17 728
Clearwater County	3 330	3 073	2	225	3	1	2	24	10	3 073
Cook County	2 350	2 113	4	193	5	1	4	30	11	2 107
Cottonwood County	4 917	4 785	9	6	48	2	36	31	51	4 772
Crow Wing County	22 250	21 942	42	115	44	1	17	89	84	21 881
Dakota County	131 151	122 919	2 674	444	2 740	49	1 159	1 166	2 604	121 641
Dodge County	6 420	6 286	12	13	10	-	80	19	129	6 247
Douglas County	13 276	13 149	12	31	28	4	14	38	52	13 114
Faribault County	6 652	6 555	2	7	9	-	57	22	135	6 483
Fillmore County	8 228	8 181	7	6	5	-	8	21	26	8 164
Freeborn County	13 356	12 973	13	21	46	1	253	49	545	12 703
Goodhue County	16 983	16 637	61	140	39	2	58	46	112	16 588
Grant County	2 534	2 508	1	6	6	-	3	10	8	2 504
Hennepin County	456 129	391 416	33 998	3 291	14 780	166	5 468	7 010	11 161	386 624
Houston County	7 633	7 570	11	13	12	1	6	20	25	7 552
Hubbard County	7 435	7 255	4	102	14	-	12	48	32	7 234
Isanti County	11 236	11 079	18	49	21	1	5	63	50	11 038
Itasca County	17 789	17 128	10	437	30	2	14	168	67	17 080
Jackson County	4 556	4 474	1	6	43	-	24	8	45	4 453
Kanabec County	5 759	5 665	5	32	13	2	6	36	34	5 639
Kandiyohi County	15 936	15 348	45	31	37	4	403	68	753	15 041
Kittson County	2 167	2 145	1	5	-	-	4	12	15	2 135
Koochiching County	6 040	5 877	5	96	8	3	5	46	18	5 865
Lac qui Parle County	3 316	3 299	3	2	5	-	-	7	3	3 297
Lake County	4 646	4 583	5	23	6	1	3	25	14	4 575
Lake of the Woods County	1 903	1 866	4	17	1	-	1	14	10	1 858
Le Sueur County	9 630	9 432	11	21	15	3	122	26	228	9 328
Lincoln County	2 653	2 638	1	4	2	-	6	2	14	2 630
Lyon County	9 715	9 322	118	27	84	1	118	45	235	9 222
McLeod County	13 449	13 169	18	20	62	7	136	37	282	13 034
Mahnomen County	1 969	1 383	4	462	-	-	7	113	8	1 382
Marshall County	4 101	4 037	2	7	-	-	34	21	66	4 010
Martin County	9 067	8 909	15	9	22	2	75	35	114	8 882
Meeker County	8 590	8 461	6	12	15	1	79	16	116	8 429
Mille Lacs County	8 638	8 256	14	307	5	1	15	40	41	8 232
Morrison County	11 816	11 704	18	33	16	3	5	37	38	11 674
Mower County	15 582	15 072	49	19	157	2	218	65	403	14 909
Murray County	3 722	3 693	2	4	4	-	8	11	29	3 673
Nicollet County	10 642	10 424	48	22	68	-	44	36	133	10 348
Nobles County	7 939	7 241	86	16	193	2	336	65	541	7 068
Norman County	3 010	2 922	1	34	5	-	22	26	44	2 899
Olmsted County	47 807	44 490	970	78	1 549	8	288	424	774	44 043
Otter Tail County	22 671	22 300	37	68	61	5	106	94	211	22 210
Pennington County	5 525	5 432	5	36	13	2	17	20	36	5 414
Pine County	9 939	9 653	27	178	11	2	19	49	59	9 617
Pipestone County	4 069	3 986	4	41	10	1	7	20	17	3 977
Polk County	12 070	11 632	27	109	16	-	206	80	364	11 495
Pope County	4 513	4 484	4	4	2	-	2	17	11	4 477
Ramsey County	201 236	170 242	13 182	1 373	9 824	71	3 284	3 260	6 900	167 349
Red Lake County	1 727	1 714	2	6	-	-	1	4	2	1 713
Redwood County	6 674	6 424	3	180	9	2	13	43	43	6 400
Renville County	6 779	6 608	3	32	3	-	103	30	188	6 534
Rice County	18 888	18 274	82	42	142	4	214	130	619	17 917
Rock County	3 843	3 791	12	10	11	1	7	11	24	3 776
Roseau County	6 190	6 011	3	71	72	1	3	29	21	5 997
St. Louis County	82 619	79 682	484	1 336	339	17	114	647	371	79 446
Scott County	30 692	29 318	223	243	470	7	240	191	505	29 091
Sherburne County	21 581	21 206	73	55	82	3	44	118	120	21 134
Sibley County	5 772	5 611	4	15	10	-	113	19	190	5 536
Stearns County	47 604	46 232	318	112	569	11	151	211	424	45 983
Steele County	12 846	12 465	90	18	63	1	131	78	277	12 328
Stevens County	3 751	3 646	29	20	22	-	8	26	18	3 639
Swift County	4 353	4 291	3	4	6	-	31	18	50	4 275
Todd County	9 342	9 205	10	35	6	1	28	57	92	9 154
Traverse County	1 717	1 676	-	32	4	2	1	2	10	1 669
Wabasha County	8 277	8 167	19	15	26	-	27	23	75	8 124
Wadena County	5 426	5 361	14	21	2	3	6	19	27	5 343
Waseca County	7 059	6 904	37	17	18	-	61	22	140	6 832
Washington County	71 462	68 507	921	222	1 057	16	278	461	868	67 978
Watonwan County	4 627	4 309	9	5	27	-	250	27	435	4 144

Table 14. **Occupied Housing Units (Households) by Race and Hispanic or Latino Origin of Householder: 2000**—Con.

[For information on confidentiality protection, nonsampling error, and definitions, see text]

State County Place and County Subdivision	Total occupied housing units	Race of householder								
		One race						Two or more races	Householder Hispanic or Latino (of any race)	Householder White alone, not Hispanic or Latino
		White	Black or African American	American Indian and Alaska Native	Asian	Native Hawaiian and Other Pacific Islander	Some other race			
COUNTY—Con.										
Wilkin County	2 752	2 719	2	9	3	1	7	11	24	2 702
Winona County	18 744	18 194	105	33	230	3	62	117	158	18 106
Wright County	31 465	31 072	53	67	54	3	73	143	208	30 948
Yellow Medicine County	4 439	4 306	5	87	7	-	24	10	49	4 285
PLACE AND COUNTY SUBDIVISION										
Aastad township, Otter Tail County	68	68	-	-	-	-	-	-	-	68
Acoma township, McLeod County	387	386	1	-	-	-	-	-	1	385
Acton township, Meeker County	156	154	-	1	-	-	1	-	1	154
Ada city, Norman County	749	737	-	5	1	-	3	3	7	734
Adams city, Mower County	329	327	-	1	-	-	1	-	1	327
Adams township, Mower County	151	150	-	-	-	-	-	1	-	150
Adrian city, Nobles County	493	479	1	-	1	-	7	5	10	476
Adrian township, Watonwan County	80	78	-	-	-	-	2	-	3	77
Aetna township, Pipestone County	74	73	-	-	-	-	-	1	-	73
Afton city, Washington County	996	980	3	-	6	-	1	6	4	977
Agassiz township, Lac qui Parle County	39	39	-	-	-	-	-	-	-	39
Agder township, Marshall County	41	41	-	-	-	-	-	-	-	41
Agram township, Morrison County	171	170	-	-	-	-	-	1	-	170
Aitkin city, Aitkin County	892	881	1	5	-	-	1	4	2	881
Aitkin township, Aitkin County	267	262	-	4	-	-	-	1	1	261
Akeley city, Hubbard County	179	175	-	3	-	-	1	-	-	175
Akeley township, Hubbard County	193	193	-	-	-	-	-	-	-	193
Akron township, Big Stone County	79	78	-	-	-	-	-	1	-	78
Akron township, Wilkin County	47	46	-	-	-	-	-	1	-	46
Alango township, St. Louis County	121	118	-	2	-	-	-	1	1	117
Alaska township, Beltrami County	81	76	-	1	-	-	-	4	-	76
Alba township, Jackson County	77	77	-	-	-	-	-	-	-	77
Albany city, Stearns County	708	701	1	2	-	-	1	3	3	701
Albany township, Stearns County	281	280	-	-	-	-	1	-	1	280
Alberta township, Benton County	251	251	-	-	-	-	-	-	-	251
Alberta city, Stevens County	52	52	-	-	-	-	-	-	-	52
Albert Lea city, Freeborn County	7 785	7 450	11	16	44	1	222	41	469	7 222
Albert Lea township, Freeborn County	326	324	-	-	-	-	2	-	7	319
Albertville city, Wright County	1 287	1 272	2	1	3	-	2	7	5	1 269
Albin township, Brown County	126	124	-	-	-	-	-	2	-	124
Albion township, Wright County	398	397	-	1	-	-	-	-	1	396
Alborn township, St. Louis County	153	139	-	8	-	1	-	5	1	138
Alden city, Freeborn County	272	270	-	-	-	-	2	-	4	268
Alden township, Freeborn County	125	124	-	-	-	-	1	-	1	124
Alden township, St. Louis County	71	69	-	2	-	-	-	-	-	69
Aldrich city, Wadena County	26	25	-	-	-	-	-	1	-	25
Aldrich township, Wadena County	151	149	-	-	-	-	1	1	1	149
Alexandria city, Douglas County	4 047	3 990	9	14	16	1	6	11	22	3 975
Alexandria township, Douglas County	1 764	1 746	-	2	3	1	2	10	6	1 742
Alfsborg township, Sibley County	126	126	-	-	-	-	-	-	-	126
Alliance township, Clay County	95	93	-	1	-	-	-	1	-	93
Alma township, Marshall County	39	39	-	-	-	-	-	-	-	39
Almond township, Big Stone County	61	61	-	-	-	-	-	-	1	60
Alpha city, Jackson County	52	51	-	-	1	-	-	-	-	51
Alta Vista township, Lincoln County	71	71	-	-	-	-	-	-	-	71
Alton township, Waseca County	173	173	-	-	-	-	-	-	2	171
Altona township, Pipestone County	63	63	-	-	-	-	-	-	-	63
Altura city, Winona County	163	161	-	-	1	-	-	1	-	161
Alvarado city, Marshall County	145	138	-	-	-	-	6	1	9	135
Alvwood township, Itasca County	32	32	-	-	-	-	-	-	-	32
Amador township, Chisago County	264	260	-	-	1	-	3	-	3	260
Amboy city, Blue Earth County	242	242	-	-	-	-	-	-	2	240
Amboy township, Cottonwood County	73	73	-	-	-	-	-	-	-	73
Amherst township, Fillmore County	124	122	-	-	1	-	1	-	1	122
Amiret township, Lyon County	85	85	-	-	-	-	-	-	-	85
Amo township, Cottonwood County	52	52	-	-	-	-	-	-	-	52
Amor township, Otter Tail County	210	208	-	1	-	-	1	-	2	207
Andover city, Anoka County	8 107	7 927	37	32	51	-	13	47	48	7 894
Andover township, Polk County	52	52	-	-	-	-	-	-	1	51
Andrea township, Wilkin County	26	26	-	-	-	-	-	-	1	25
Angle township, Lake of the Woods County	71	71	-	-	-	-	-	-	1	70
Angleworm Lake UT, St. Louis County	-	-	-	-	-	-	-	-	-	-
Angora township, St. Louis County	107	104	-	3	-	-	-	-	-	104
Angus township, Polk County	40	39	-	1	-	-	-	-	-	39
Ann township, Cottonwood County	75	74	-	-	-	-	-	1	1	74
Annandale city, Wright County	1 098	1 081	6	2	-	-	2	7	5	1 079
Ann Lake township, Kanabec County	147	146	-	1	-	-	-	-	-	146
Anoka city, Anoka County	7 262	6 978	105	42	44	2	23	68	82	6 929
Ansel township, Cass County	33	33	-	-	-	-	-	-	-	33
Anthony township, Norman County	30	29	-	-	-	-	1	-	1	29
Antrim township, Watonwan County	115	113	-	-	-	-	2	-	2	113
Appleton city, Swift County	729	710	1	4	2	-	7	5	13	706
Appleton township, Swift County	92	88	-	-	2	-	1	1	1	88
Apple Valley city, Dakota County	16 344	15 385	300	35	407	6	87	124	202	15 283
Arago township, Hubbard County	244	241	-	-	1	-	2	-	2	241
Arbo township, Itasca County	349	346	-	1	-	-	-	2	-	346
Arco city, Lincoln County	44	42	-	1	-	-	-	1	-	42
Arctander township, Kandiyohi County	145	143	-	-	1	-	-	1	-	143
Arden Hills city, Ramsey County	2 959	2 817	29	6	83	-	10	14	25	2 804

Table 14. **Occupied Housing Units (Households) by Race and Hispanic or Latino Origin of Householder: 2000**—Con.

[For information on confidentiality protection, nonsampling error, and definitions, see text]

State County Place and County Subdivision	Total occupied housing units	Race of householder								
		One race						Two or more races	Householder Hispanic or Latino (of any race)	Householder White alone, not Hispanic or Latino
		White	Black or African American	American Indian and Alaska Native	Asian	Native Hawaiian and Other Pacific Islander	Some other race			
PLACE AND COUNTY SUBDIVISION—Con.										
Ardenhurst township, Itasca County	68	68	-	-	-	-	-	-	-	68
Arena township, Lac qui Parle County	56	56	-	-	-	-	-	-	-	56
Arendahl township, Fillmore County	118	118	-	-	-	-	-	-	-	118
Argyle city, Marshall County	255	248	-	1	-	-	5	1	7	246
Arlington city, Sibley County	828	804	1	-	3	-	20	-	28	797
Arlington township, Sibley County	194	194	-	-	-	-	-	-	-	194
Arlone township, Pine County	132	129	1	2	-	-	-	-	-	129
Arna township, Pine County	43	35	1	7	-	-	-	-	-	35
Arnold CDP, St. Louis County	1 108	1 089	4	8	1	-	-	6	-	1 089
Arrowhead township, St. Louis County	66	64	-	1	-	-	-	1	-	64
Arthur township, Kanabec County	672	654	3	3	3	-	4	5	3	654
Arthur township, Traverse County	37	37	-	-	-	-	-	-	-	37
Artichoke township, Big Stone County	31	31	-	-	-	-	-	-	-	31
Arveson township, Kittson County	33	33	-	-	-	-	-	-	-	33
Ashby city, Grant County	185	182	-	1	-	-	-	2	-	182
Ash Lake township, Lincoln County	72	72	-	-	-	-	-	-	-	72
Ashland township, Dodge County	123	122	-	-	-	-	1	-	2	121
Ashley township, Stearns County	84	84	-	-	-	-	-	-	-	84
Askov city, Pine County	165	162	-	1	-	-	1	1	-	162
Athens township, Isanti County	779	773	1	2	-	-	1	2	4	770
Atherton township, Wilkin County	56	55	-	1	-	-	-	-	-	55
Atkinson township, Carlton County	124	123	-	-	-	-	-	1	-	123
Atlanta township, Becker County	44	44	-	-	-	-	-	-	-	44
Atwater city, Kandiyohi County	461	458	-	-	-	-	1	2	4	456
Audubon city, Becker County	175	166	-	8	-	-	-	1	-	166
Audubon township, Becker County	162	159	-	1	-	-	-	2	-	159
Augsburg township, Marshall County	30	30	-	-	-	-	-	-	-	30
Augusta township, Lac qui Parle County	52	52	-	-	-	-	-	-	-	52
Ault township, St. Louis County	64	63	-	1	-	-	-	-	-	63
Aurdal township, Otter Tail County	472	469	1	1	-	1	-	-	2	467
Aurora city, St. Louis County	812	802	1	5	-	-	-	4	3	799
Aurora township, Steele County	217	216	1	-	-	-	-	-	-	216
Austin city, Mower County	9 897	9 455	44	12	145	1	191	49	351	9 316
Austin township, Mower County	507	498	1	-	2	-	5	1	15	488
Automba township, Carlton County	52	51	-	1	-	-	-	-	-	51
Avoca city, Murray County	67	67	-	-	-	-	-	-	-	67
Avon city, Stearns County	470	469	-	-	-	-	1	-	2	468
Avon township, Stearns County	716	709	-	-	-	-	6	1	11	702
Babbitt city, St. Louis County	735	732	-	-	1	-	-	2	-	732
Backus city, Cass County	123	120	-	-	1	-	-	2	-	120
Badger township, Polk County	46	45	-	1	-	-	-	-	1	44
Badger city, Roseau County	207	207	-	-	-	-	-	-	1	206
Badoura township, Hubbard County	41	41	-	-	-	-	-	-	1	40
Bagley city, Clearwater County	553	511	-	35	2	-	-	5	1	511
Baker township, Stevens County	61	60	-	-	1	-	-	-	-	60
Balaton city, Lyon County	276	274	-	-	-	-	1	1	1	274
Baldwin township, Sherburne County	1 573	1 557	3	3	2	-	2	6	5	1 554
Balkan township, St. Louis County	329	324	-	2	-	-	2	1	-	324
Ball Bluff township, Aitkin County	121	120	-	-	-	-	-	1	-	120
Balsam township, Aitkin County	16	16	-	-	-	-	-	-	1	15
Balsam township, Itasca County	227	223	-	3	-	-	-	1	3	221
Bancroft township, Freeborn County	397	397	-	-	-	-	-	-	2	395
Bandon township, Renville County	75	74	-	-	-	-	1	-	1	74
Bangor township, Pope County	66	65	-	-	-	-	-	1	1	65
Barber township, Faribault County	101	100	-	-	-	-	1	-	1	100
Barclay township, Cass County	212	209	-	2	-	-	-	1	2	207
Barnesville city, Clay County	865	863	-	-	-	-	1	1	4	860
Barnesville township, Clay County	55	54	-	-	-	-	1	-	-	54
Barnett township, Roseau County	62	61	-	-	-	-	-	1	-	61
Barnum city, Carlton County	226	221	-	3	-	-	-	2	-	221
Barnum township, Carlton County	375	369	-	3	-	-	1	2	5	365
Barrett city, Grant County	142	141	-	-	-	-	-	1	-	141
Barry city, Big Stone County	12	12	-	-	-	-	-	-	-	12
Barry township, Pine County	209	181	1	25	1	-	-	1	1	180
Barsness township, Pope County	50	50	-	-	-	-	-	-	-	50
Bartlett township, Todd County	129	129	-	-	-	-	-	-	-	129
Barto township, Roseau County	51	51	-	-	-	-	-	-	-	51
Bashaw township, Brown County	97	97	-	-	-	-	-	-	-	97
Bassett township, St. Louis County	25	22	-	3	-	-	-	-	-	22
Bath township, Freeborn County	180	177	1	-	-	-	1	1	3	175
Battle township, Beltrami County	22	21	-	1	-	-	-	-	-	21
Battle Lake city, Otter Tail County	327	323	1	1	2	-	-	-	1	322
Battle Plain township, Rock County	78	78	-	-	-	-	-	-	-	78
Baudette city, Lake of the Woods County	490	471	1	11	-	-	1	6	2	470
Baudette township, Lake of the Woods County	144	140	-	3	-	-	-	1	-	140
Baxter city, Crow Wing County	1 921	1 902	1	5	5	-	2	6	10	1 894
Baxter township, Lac qui Parle County	76	76	-	-	-	-	-	-	-	76
Bay Lake township, Crow Wing County	421	416	-	2	-	-	-	3	1	416
Bayport city, Washington County	763	755	1	2	1	-	-	4	2	753
Baytown township, Washington County	492	477	2	3	6	-	1	3	4	474
Bear Creek township, Clearwater County	44	44	-	-	-	-	-	-	-	44
Beardsley city, Big Stone County	125	125	-	-	-	-	-	-	1	124
Bear Head Lake UT, St. Louis County	2	2	-	-	-	-	-	-	-	2
Bear Park township, Norman County	83	82	-	-	-	-	-	1	-	82
Bearville township, Itasca County	93	91	-	1	-	-	-	1	-	91

Table 14. **Occupied Housing Units (Households) by Race and Hispanic or Latino Origin of Householder: 2000**—Con.

[For information on confidentiality protection, nonsampling error, and definitions, see text]

State County Place and County Subdivision	Total occupied housing units	Race of householder								
		One race						Two or more races	Householder Hispanic or Latino (of any race)	Householder White alone, not Hispanic or Latino
		White	Black or African American	American Indian and Alaska Native	Asian	Native Hawaiian and Other Pacific Islander	Some other race			
PLACE AND COUNTY SUBDIVISION—Con.										
Beatty township, St. Louis County	198	195	-	-	-	-	2	1	-	195
Beauford township, Blue Earth County	159	159	-	-	-	-	-	-	1	158
Beaulieu township, Mahnomen County	40	29	-	9	-	-	-	2	-	29
Beaver township, Aitkin County	34	32	-	1	-	-	-	1	-	32
Beaver township, Fillmore County	93	93	-	-	-	-	-	-	-	93
Beaver township, Roseau County	44	44	-	-	-	-	-	-	-	44
Beaver Bay city, Lake County	93	87	2	2	1	-	-	1	1	86
Beaver Bay township, Lake County	242	239	1	1	-	-	-	1	-	239
Beaver Creek city, Rock County	106	105	-	-	-	-	-	1	-	105
Beaver Creek township, Rock County	141	141	-	-	-	-	-	-	1	140
Beaver Falls township, Renville County	121	110	-	4	-	-	6	1	7	110
Becker township, Cass County	169	165	-	-	2	-	-	2	-	165
Becker city, Sherburne County	929	920	2	3	2	-	-	2	6	915
Becker township, Sherburne County	1 099	1 087	2	-	-	-	3	7	5	1 085
Bejou city, Mahnomen County	36	30	-	4	-	-	-	2	-	30
Bejou township, Mahnomen County	37	32	-	2	-	-	-	3	-	32
Belfast township, Murray County	71	71	-	-	-	-	-	-	-	71
Belgium township, Polk County	35	34	-	1	-	-	-	-	-	34
Belgrade township, Nicollet County	371	369	1	-	1	-	-	-	-	369
Belgrade city, Stearns County	316	313	-	-	1	-	2	-	2	313
Bellechester city	78	76	-	1	-	-	-	1	-	76
Goodhue County (part)	56	54	-	1	-	-	-	1	-	54
Wabasha County (part)	22	22	-	-	-	-	-	-	-	22
Belle Creek township, Goodhue County	159	157	-	-	-	-	-	2	-	157
Belle Plaine city, Scott County	1 396	1 380	1	2	5	-	2	6	9	1 372
Belle Plaine township, Scott County	266	264	-	-	-	-	1	1	2	264
Belle Prairie township, Morrison County	590	588	1	-	-	-	-	1	1	587
Belle River township, Douglas County	129	129	-	-	-	-	-	-	2	127
Bellevue township, Morrison County	365	363	-	-	1	-	-	1	1	362
Bellingham city, Lac qui Parle County	93	93	-	-	-	-	-	-	-	93
Belmont township, Jackson County	90	90	-	-	-	-	-	-	-	90
Beltrami city, Polk County	44	44	-	-	-	-	-	-	-	44
Belvidere township, Goodhue County	149	148	-	-	1	-	-	-	-	148
Belview city, Redwood County	155	154	-	-	1	-	-	-	-	154
Bemidji city, Beltrami County	4 669	4 149	17	407	25	1	3	67	32	4 128
Bemidji township, Beltrami County	1 012	937	2	54	1	-	3	15	7	933
Bena city, Cass County	48	14	-	30	-	-	-	4	-	14
Bennington township, Mower County	64	64	-	-	-	-	-	-	-	64
Benson city, Swift County	1 451	1 438	2	-	1	-	5	5	11	1 433
Benson township, Swift County	121	120	-	-	-	-	1	-	2	119
Benton township, Carver County	307	306	-	-	-	-	1	-	3	303
Benville township, Beltrami County	28	28	-	-	-	-	-	-	-	28
Ben Wade township, Pope County	88	88	-	-	-	-	-	-	-	88
Bergen township, McLeod County	297	291	-	-	-	-	6	-	8	289
Berlin township, Steele County	189	189	-	-	-	-	-	-	1	188
Bernadotte township, Nicollet County	110	109	-	-	-	-	-	1	-	109
Bertha city, Todd County	211	210	-	1	-	-	-	-	1	209
Bertha township, Todd County	141	139	-	-	-	-	-	2	-	139
Beseman township, Carlton County	54	52	-	-	-	-	1	1	-	52
Bethel city, Anoka County	149	145	-	1	-	-	1	2	3	144
Beulah township, Cass County	28	28	-	-	-	-	-	-	-	28
Big Bend township, Chippewa County	105	105	-	-	-	-	-	-	-	105
Bigelow city, Nobles County	87	84	-	-	1	-	2	-	4	82
Bigelow township, Nobles County	132	131	-	-	-	-	1	-	1	131
Big Falls city, Koochiching County	134	133	-	-	1	-	-	-	-	133
Bigfork city, Itasca County	208	206	-	1	-	-	-	1	1	205
Bigfork township, Itasca County	124	121	-	1	-	-	-	2	-	121
Big Lake city, Sherburne County	2 117	2 080	1	5	5	-	8	18	16	2 072
Big Lake township, Sherburne County	2 106	2 084	2	2	3	1	4	10	10	2 078
Big Stone township, Big Stone County	105	105	-	-	-	-	-	-	-	105
Big Woods township, Marshall County	29	28	1	-	-	-	-	-	-	28
Bingham Lake city, Cottonwood County	60	59	-	-	-	1	-	-	-	59
Birch township, Beltrami County	44	43	-	1	-	-	-	-	1	43
Birch Cooley township, Renville County	95	90	-	4	-	-	1	-	1	90
Birch Creek township, Pine County	93	91	-	1	1	-	-	-	-	91
Birchdale township, Todd County	318	316	-	-	-	-	-	2	-	316
Birch Lake township, Cass County	259	256	-	-	-	-	-	3	-	256
Birch Lake UT, St. Louis County	236	236	-	-	-	-	-	-	-	236
Birchwood Village city, Washington County	357	356	1	-	-	-	-	-	-	356
Bird Island city, Renville County	499	496	-	-	-	-	2	1	4	495
Bird Island township, Renville County	92	90	-	1	-	-	-	1	2	88
Biscay city, McLeod County	45	44	-	-	-	-	1	-	2	43
Bismarck township, Sibley County	99	98	-	-	-	-	-	1	-	98
Biwabik city, St. Louis County	454	447	-	4	1	1	-	1	-	447
Biwabik township, St. Louis County	368	365	-	1	1	-	-	1	-	365
Blackberry township, Itasca County	273	269	-	3	-	-	-	1	-	269
Blackduck city, Beltrami County	304	291	1	7	-	-	-	5	4	288
Black Hammer township, Houston County	111	110	-	-	-	-	1	-	1	110
Blackhoof township, Carlton County	276	271	-	3	-	-	1	1	2	270
Black River township, Pennington County	34	34	-	-	-	-	-	-	-	34
Blaine city	15 898	15 204	108	102	269	4	79	132	176	15 114
Anoka County (part)	15 898	15 204	108	102	269	4	79	132	176	15 114
Ramsey County (part)	-	-	-	-	-	-	-	-	-	-

Table 14. **Occupied Housing Units (Households) by Race and Hispanic or Latino Origin of Householder: 2000**—Con.

[For information on confidentiality protection, nonsampling error, and definitions, see text]

State County Place and County Subdivision	Total occupied housing units	Race of householder								
		One race						Two or more races	Householder Hispanic or Latino (of any race)	Householder White alone, not Hispanic or Latino
		White	Black or African American	American Indian and Alaska Native	Asian	Native Hawaiian and Other Pacific Islander	Some other race			
PLACE AND COUNTY SUBDIVISION—Con.										
Blakeley township, Scott County	166	165	-	-	-	-	1	-	3	163
Blind Lake township, Cass County	31	31	-	-	-	-	-	-	-	31
Blomkest city, Kandiyohi County	66	65	-	-	-	-	1	-	3	63
Bloom township, Nobles County	64	64	-	-	-	-	-	-	1	63
Bloomer township, Marshall County	30	29	-	-	-	-	1	-	1	29
Bloomfield township, Fillmore County	146	146	-	-	-	-	-	-	-	146
Blooming Grove township, Waseca County	181	178	1	1	-	-	-	1	1	177
Blooming Prairie city	748	734	1	2	1	-	10	-	19	725
Dodge County (part)	-	-	-	-	-	-	-	-	-	-
Steele County (part)	748	734	1	2	1	-	10	-	19	725
Blooming Prairie township, Steele County	177	175	-	-	1	-	1	-	2	174
Bloomington city, Hennepin County	36 400	33 447	1 041	103	1 253	12	237	307	586	33 143
Blowers township, Otter Tail County	109	108	-	-	-	-	-	1	-	108
Blueberry township, Wadena County	285	284	1	-	-	-	-	-	-	284
Blue Earth city, Faribault County	1 535	1 515	-	2	1	-	11	6	32	1 496
Blue Earth City township, Faribault County	165	164	-	-	-	-	1	-	2	163
Blue Hill township, Sherburne County	257	253	1	2	-	-	-	1	1	252
Blue Mounds township, Pope County	83	83	-	-	-	-	-	-	-	83
Bluffton city, Otter Tail County	76	75	-	-	-	-	-	1	-	75
Bluffton township, Otter Tail County	168	167	-	-	-	-	1	-	1	167
Bock city, Mille Lacs County	46	45	-	-	-	-	1	-	1	45
Bogus Brook township, Mille Lacs County	352	346	3	-	-	-	1	2	1	345
Bondin township, Murray County	119	118	-	-	-	-	-	1	-	118
Boone township, Lake of the Woods County	20	19	1	-	-	-	-	-	-	19
Boon Lake township, Renville County	151	148	-	-	1	-	1	1	1	148
Borgholm township, Mille Lacs County	397	392	-	1	1	-	1	2	-	392
Borup city, Norman County	38	33	-	-	2	-	-	3	-	33
Bovey city, Itasca County	302	293	-	5	1	-	-	3	4	290
Bowlus city, Morrison County	105	105	-	-	-	-	-	-	-	105
Bowstring township, Itasca County	101	97	1	2	-	-	-	1	-	97
Bowstring Lake UT, Itasca County	378	157	-	211	1	1	1	7	2	156
Boxville township, Marshall County	17	17	-	-	-	-	-	-	-	17
Boyd city, Lac qui Parle County	100	99	-	-	1	-	-	-	-	99
Boy Lake township, Cass County	58	52	-	4	-	-	-	2	1	51
Boy River city, Cass County	18	17	-	1	-	-	-	-	1	16
Boy River township, Cass County	36	35	-	1	-	-	-	-	-	35
Bradbury township, Mille Lacs County	70	70	-	-	-	-	-	-	-	70
Bradford township, Isanti County	1 163	1 147	4	4	3	-	-	5	4	1 143
Bradford township, Wilkin County	41	41	-	-	-	-	-	-	-	41
Braham city	511	505	-	2	1	-	-	3	1	504
Isanti County (part)	511	505	-	2	1	-	-	3	1	504
Kanabec County (part)	-	-	-	-	-	-	-	-	-	-
Brainerd city, Crow Wing County	5 623	5 483	20	61	23	-	6	30	26	5 466
Brandon city, Douglas County	187	187	-	-	-	-	-	-	1	186
Brandon township, Douglas County	249	247	-	1	1	-	-	-	1	246
Brandrup township, Wilkin County	55	54	-	-	-	-	-	1	-	54
Brandsvold township, Polk County	95	92	-	-	-	-	-	3	-	92
Brandt township, Polk County	26	25	-	-	-	-	1	-	1	25
Bray township, Pennington County	24	24	-	-	-	-	-	-	-	24
Breckenridge city, Wilkin County	1 438	1 420	1	5	3	1	3	5	13	1 410
Breckenridge township, Wilkin County	78	78	-	-	-	-	-	-	-	78
Breezy Point city, Crow Wing County	413	411	-	1	-	-	-	1	1	410
Breitung township, St. Louis County	292	285	-	4	-	-	1	2	2	284
Bremen township, Pine County	87	86	-	1	-	-	-	-	-	86
Brevator township, St. Louis County	403	338	-	61	1	1	-	2	2	338
Brewster city, Nobles County	204	201	-	-	-	-	3	-	3	201
Bricelyn city, Faribault County	182	180	-	-	-	-	1	1	3	179
Bridgewater township, Rice County	629	622	-	2	3	-	1	1	4	621
Brighton township, Nicollet County	60	59	-	-	-	-	1	-	1	59
Brislet township, Polk County	22	22	-	-	-	-	-	-	-	22
Bristol township, Fillmore County	161	161	-	-	-	-	-	-	-	161
Brockway township, Stearns County	864	860	-	-	1	-	1	2	-	860
Brookfield township, Renville County	72	72	-	-	-	-	-	-	-	72
Brook Lake UT, Beltrami County	79	51	-	28	-	-	-	-	1	50
Brooklyn Center city, Hennepin County	11 430	9 188	1 386	74	495	2	104	181	212	9 109
Brooklyn Park city, Hennepin County	24 432	18 864	3 352	127	1 431	13	255	390	498	18 665
Brook Park city, Pine County	57	56	1	-	-	-	-	-	-	56
Brook Park township, Pine County	186	181	3	1	-	-	-	1	1	180
Brooks city, Red Lake County	61	61	-	-	-	-	-	-	-	61
Brookston city, St. Louis County	38	32	-	4	-	-	-	2	-	32
Brookville township, Redwood County	94	93	-	-	-	-	-	1	-	93
Brooten city	278	277	-	-	-	1	-	-	3	274
Pope County (part)	-	-	-	-	-	-	-	-	-	-
Stearns County (part)	278	277	-	-	-	1	-	-	3	274
Browerville city, Todd County	318	314	-	1	-	-	-	3	3	311
Browns Creek township, Red Lake County	20	20	-	-	-	-	-	-	1	19
Brownsdale city, Mower County	290	283	-	-	-	-	6	1	6	282
Browns Valley township, Big Stone County	183	182	-	1	-	-	-	-	1	181
Browns Valley city, Traverse County	285	250	-	31	1	1	1	1	3	250
Brownsville city, Houston County	216	214	-	1	-	-	-	1	-	214
Brownsville township, Houston County	165	165	-	-	-	-	-	-	-	165
Brownton city, McLeod County	313	307	-	-	-	-	6	-	6	307

Table 14. **Occupied Housing Units (Households) by Race and Hispanic or Latino Origin of Householder: 2000**—Con.

[For information on confidentiality protection, nonsampling error, and definitions, see text]

State County Place and County Subdivision	Total occupied housing units	Race of householder								
		One race						Two or more races	House-holder Hispanic or Latino (of any race)	House-holder White alone, not Hispanic or Latino
		White	Black or African American	American Indian and Alaska Native	Asian	Native Hawaiian and Other Pacific Islander	Some other race			
PLACE AND COUNTY SUBDIVISION—Con.										
Bruce township, Todd County	211	207	-	1	1	-	1	1	3	205
Bruno city, Pine County	44	42	1	1	-	-	-	-	-	42
Bruno township, Pine County	65	63	1	1	-	-	-	-	-	63
Brunswick township, Kanabec County	454	450	-	2	-	2	-	-	4	446
Brush Creek township, Faribault County	87	87	-	-	-	-	-	-	-	87
Buckman city, Morrison County	73	73	-	-	-	-	-	-	-	73
Buckman township, Morrison County	220	219	-	-	-	-	-	1	-	219
Buffalo city, Wright County	3 702	3 641	10	10	11	-	9	21	27	3 626
Buffalo township, Wright County	622	618	-	-	2	-	1	1	2	616
Buffalo Lake city, Renville County	294	279	-	2	-	-	13	-	18	274
Buh township, Morrison County	179	179	-	-	-	-	-	-	-	179
Buhl city, St. Louis County	405	400	-	2	-	-	-	3	-	400
Bullard township, Wadena County	79	77	-	1	-	-	1	-	1	77
Bull Moose township, Cass County	38	38	-	-	-	-	-	-	-	38
Bungo township, Cass County	40	39	-	-	-	-	-	1	-	39
Burbank township, Kandiyohi County	174	174	-	-	-	-	-	-	-	174
Burke township, Pipestone County	85	84	-	-	1	-	-	-	-	84
Burleene township, Todd County	134	134	-	-	-	-	-	-	-	134
Burlington township, Becker County	463	452	-	8	-	-	1	2	2	451
Burnhamville township, Todd County	282	281	-	-	-	-	-	1	1	280
Burns township, Anoka County	1 123	1 114	2	2	-	-	2	3	9	1 107
Burnstown township, Brown County	106	105	-	-	1	-	-	-	-	105
Burnsville city, Dakota County	23 687	21 549	849	97	687	14	197	294	419	21 344
Burton township, Yellow Medicine County	65	65	-	-	-	-	-	-	-	65
Burtrum city, Todd County	69	69	-	-	-	-	-	-	-	69
Buse township, Otter Tail County	247	245	-	1	-	-	-	1	2	243
Butler township, Otter Tail County	98	97	-	-	-	-	1	-	1	97
Butterfield city, Watonwan County	232	211	-	-	13	-	8	-	21	198
Butterfield township, Watonwan County	99	94	-	1	3	-	1	-	3	93
Butternut Valley township, Blue Earth County	133	132	1	-	-	-	-	-	-	132
Buzzle township, Beltrami County	114	114	-	-	-	-	-	-	-	114
Bygland township, Polk County	106	106	-	-	-	-	-	-	1	105
Byron township, Cass County	48	48	-	-	-	-	-	-	-	48
Byron city, Olmsted County	1 179	1 160	3	1	7	-	4	4	5	1 159
Byron township, Waseca County	99	99	-	-	-	-	-	-	-	99
Cairo township, Renville County	97	93	-	1	-	-	-	3	1	93
Caledonia city, Houston County	1 223	1 210	2	4	1	-	-	6	5	1 206
Caledonia township, Houston County	194	193	-	-	-	-	1	-	1	193
Callaway city, Becker County	70	44	-	18	-	-	-	8	1	44
Callaway township, Becker County	94	68	-	15	-	-	-	11	1	67
Calumet city, Itasca County	162	153	-	5	-	-	2	2	2	152
Cambria township, Blue Earth County	107	106	-	-	-	-	-	1	-	106
Cambridge city, Isanti County	2 237	2 189	3	15	11	-	2	17	5	2 187
Cambridge township, Isanti County	833	824	1	2	-	-	-	6	7	818
Camden township, Carver County	316	315	1	-	-	-	-	-	-	315
Cameron township, Murray County	53	53	-	-	-	-	-	-	-	53
Camp township, Renville County	91	89	-	-	-	-	-	2	-	89
Camp 5 township, St. Louis County	23	23	-	-	-	-	-	-	-	23
Camp A Lake UT, St. Louis County	6	6	-	-	-	-	-	-	-	6
Campbell city, Wilkin County	95	92	-	1	-	-	2	-	3	91
Campbell township, Wilkin County	35	35	-	-	-	-	-	-	-	35
Camp Lake township, Swift County	94	93	-	-	-	-	-	1	-	93
Camp Release township, Lac qui Parle County	114	112	-	-	1	-	-	1	-	112
Canby city, Yellow Medicine County	842	832	2	2	3	-	2	1	5	829
Candor township, Otter Tail County	205	202	-	1	1	-	-	1	-	202
Canisteo township, Dodge County	225	222	-	-	2	-	1	-	3	220
Cannon township, Kittson County	8	8	-	-	-	-	-	-	-	8
Cannon City township, Rice County	419	416	-	-	-	-	1	2	2	416
Cannon Falls city, Goodhue County	1 550	1 532	2	4	4	-	4	4	10	1 526
Cannon Falls township, Goodhue County	417	417	-	-	-	-	-	-	1	416
Canosia township, St. Louis County	751	737	-	3	2	1	-	8	-	737
Canton city, Fillmore County	157	157	-	-	-	-	-	-	1	156
Canton township, Fillmore County	184	183	-	-	-	-	-	1	3	180
Caribou township, Kittson County	14	14	-	-	-	-	-	-	-	14
Carimona township, Fillmore County	109	109	-	-	-	-	-	-	-	109
Carlisle township, Otter Tail County	71	71	-	-	-	-	-	-	-	71
Carlos city, Douglas County	140	138	2	-	-	-	-	-	-	138
Carlos township, Douglas County	710	700	-	2	3	-	2	3	6	698
Carlston township, Freeborn County	126	126	-	-	-	-	-	-	-	126
Carlton city, Carlton County	306	300	-	5	-	-	1	-	2	299
Carpenter township, Itasca County	99	97	-	-	-	-	-	2	-	97
Carrolton township, Fillmore County	113	113	-	-	-	-	-	-	-	113
Carson township, Cottonwood County	116	115	-	-	1	-	-	-	-	115
Carsonville township, Becker County	99	87	-	11	-	-	-	1	2	85
Carver city, Carver County	458	452	-	1	2	-	3	-	4	451
Cascade township, Olmsted County	1 064	997	3	-	52	-	4	8	7	992
Cashel township, Swift County	54	54	-	-	-	-	-	-	-	54
Cass Lake city, Cass County	331	136	-	180	-	-	1	14	5	136
Castle Rock township, Dakota County	514	508	-	-	-	-	2	4	2	507
Cedar township, Marshall County	39	37	-	1	-	-	-	1	-	37
Cedar township, Martin County	95	95	-	-	-	-	-	-	-	95
Cedarbend township, Roseau County	82	80	-	-	-	-	1	1	-	80
Cedar Lake township, Scott County	719	714	-	1	2	-	2	-	6	710
Cedar Mills city, Meeker County	26	26	-	-	-	-	-	-	-	26
Cedar Mills township, Meeker County	177	175	-	1	1	-	-	-	2	174

Table 14. **Occupied Housing Units (Households) by Race and Hispanic or Latino Origin of Householder: 2000**—Con.

[For information on confidentiality protection, nonsampling error, and definitions, see text]

State County Place and County Subdivision	Total occupied housing units	Race of householder							Householder Hispanic or Latino (of any race)	Householder White alone, not Hispanic or Latino
		One race						Two or more races		
		White	Black or African American	American Indian and Alaska Native	Asian	Native Hawaiian and Other Pacific Islander	Some other race			
PLACE AND COUNTY SUBDIVISION—Con.										
Cedar Valley township, St. Louis County	79	78	-	-	-	-	-	1	-	78
Center township, Crow Wing County	325	322	-	1	-	-	-	2	1	321
Center City city, Chisago County	194	192	1	1	-	-	-	-	1	191
Center Creek township, Martin County	106	104	-	-	-	-	-	2	3	103
Centerville city, Anoka County	1 077	1 054	1	9	5	-	2	6	11	1 046
Ceresco township, Blue Earth County	94	93	-	1	-	-	-	-	-	93
Cerro Gordo township, Lac qui Parle County	87	85	1	-	-	-	-	1	1	85
Ceylon city, Martin County	175	173	-	-	-	1	-	1	1	172
Champion township, Wilkin County	30	30	-	-	-	-	-	-	-	30
Champlin city, Hennepin County	7 425	7 170	77	28	86	1	22	41	61	7 134
Chanarambie township, Murray County	76	76	-	-	-	-	-	-	1	75
Chandler city, Murray County	113	110	-	-	-	-	2	1	13	99
Chanhassen city	6 914	6 658	56	9	138	-	13	40	83	6 589
Carver County (part)	6 914	6 658	56	9	138	-	13	40	83	6 589
Hennepin County (part)	-	-	-	-	-	-	-	-	-	-
Charlestown township, Redwood County	86	85	-	-	-	-	-	1	-	85
Chaska city, Carver County	6 104	5 859	55	14	63	-	75	38	212	5 735
Chaska township, Carver County	65	65	-	-	-	-	-	-	-	65
Chatfield city	930	920	3	1	2	-	2	2	7	916
Fillmore County (part)	509	503	2	1	1	-	2	-	7	499
Olmsted County (part)	421	417	1	-	1	-	-	2	-	417
Chatfield township, Fillmore County	181	180	1	-	-	-	-	-	-	180
Chatham township, Wright County	374	372	1	1	-	-	-	-	2	370
Chengwatana township, Pine County	290	286	-	2	-	-	-	2	-	286
Cherry township, St. Louis County	339	338	-	1	-	-	-	-	1	337
Cherry Grove township, Goodhue County	150	150	-	-	-	-	-	-	1	149
Chester township, Polk County	28	28	-	-	-	-	-	-	-	28
Chester township, Wabasha County	162	161	-	-	1	-	-	-	1	160
Chickamaw Beach city, Cass County	63	63	-	-	-	-	-	-	-	63
Chief township, Mahnomen County	48	43	-	4	-	-	-	1	-	43
Chilgren township, Lake of the Woods County	67	67	-	-	-	-	-	-	-	67
Chippewa Falls township, Pope County	97	97	-	-	-	-	-	-	-	97
Chisago City city, Chisago County	1 038	1 024	4	2	2	-	2	4	10	1 016
Chisago Lake township, Chisago County	1 127	1 117	5	1	-	-	1	3	5	1 113
Chisholm city, St. Louis County	2 178	2 150	1	7	4	-	2	14	9	2 143
Chokio city, Stevens County	201	200	-	-	-	-	-	1	-	200
Christiania township, Jackson County	128	128	-	-	-	-	-	-	-	128
Circle Pines city, Anoka County	1 697	1 652	4	10	16	-	2	13	17	1 639
Clara City city, Chippewa County	591	585	-	-	-	-	5	1	8	582
Claremont city, Dodge County	239	216	-	1	-	-	20	2	25	213
Claremont township, Dodge County	157	156	-	-	-	-	-	1	1	156
Clarissa city, Todd County	256	253	-	1	-	-	-	2	2	251
Clark township, Aitkin County	55	53	-	2	-	-	-	-	-	53
Clark township, Faribault County	158	156	-	-	-	-	2	-	4	154
Clarkfield city, Yellow Medicine County	371	367	-	1	1	-	1	1	2	366
Clarks Grove city, Freeborn County	283	280	-	-	-	-	3	-	12	271
Clay township, Hubbard County	23	23	-	-	-	-	-	-	-	23
Clayton township, Mower County	56	56	-	-	-	-	-	-	-	56
Clearbrook city, Clearwater County	237	233	-	3	-	-	-	1	-	233
Clear Creek UT, Carlton County	48	48	-	-	-	-	-	-	-	48
Clear Lake city, Sherburne County	102	102	-	-	-	-	-	-	1	101
Clear Lake township, Sherburne County	574	572	1	-	-	-	1	-	1	572
Clearwater city	327	321	-	3	1	-	1	1	1	320
Stearns County (part)	-	-	-	-	-	-	-	-	-	-
Wright County (part)	327	321	-	3	1	-	1	1	1	320
Clearwater township, Wright County	479	472	1	2	-	1	1	2	2	471
Clements city, Redwood County	76	76	-	-	-	-	-	-	-	76
Cleveland city, Le Sueur County	252	250	-	1	-	-	1	-	2	249
Cleveland township, Le Sueur County	218	212	-	-	2	-	2	2	3	211
Clifton township, Lyon County	94	92	1	-	1	-	-	-	-	92
Clifton township, Traverse County	32	32	-	-	-	-	-	-	-	32
Climax city, Polk County	113	108	-	3	-	-	2	-	3	107
Clinton city, Big Stone County	195	192	-	1	1	-	-	1	-	192
Clinton township, Rock County	103	102	-	-	-	-	-	1	-	102
Clinton township, St. Louis County	405	398	-	4	1	-	-	2	3	395
Clinton Falls township, Steele County	158	156	-	-	2	-	-	-	-	156
Clitherall city, Otter Tail County	51	51	-	-	-	-	-	-	-	51
Clitherall township, Otter Tail County	224	223	1	-	-	-	-	-	-	223
Clontarf city, Swift County	62	62	-	-	-	-	-	-	-	62
Clontarf township, Swift County	32	32	-	-	-	-	-	-	-	32
Cloquet city, Carlton County	4 636	4 235	4	332	13	-	2	50	13	4 224
Clover township, Clearwater County	49	47	-	1	-	-	-	1	-	47
Clover township, Hubbard County	61	61	-	-	-	-	-	-	-	61
Clover township, Mahnomen County	52	25	1	23	-	-	-	3	-	25
Clover township, Pine County	123	114	1	4	-	-	2	2	4	112
Clover Leaf township, Pennington County	26	26	-	-	-	-	-	-	-	26
Clow township, Kittson County	14	14	-	-	-	-	-	-	1	13
Coates city, Dakota County	64	61	-	-	2	-	-	1	-	61
Cobden city, Brown County	23	23	-	-	-	-	-	-	-	23
Cohasset city, Itasca County	960	944	1	8	-	-	-	7	1	943
Cokato city, Wright County	990	969	2	1	2	-	8	8	18	960
Cokato township, Wright County	319	315	-	-	-	-	1	3	1	315

Table 14. **Occupied Housing Units (Households) by Race and Hispanic or Latino Origin of Householder: 2000**—Con.

[For information on confidentiality protection, nonsampling error, and definitions, see text]

State County Place and County Subdivision	Total occupied housing units	Race of householder							Householder Hispanic or Latino (of any race)	Householder White alone, not Hispanic or Latino
		One race						Two or more races		
		White	Black or African American	American Indian and Alaska Native	Asian	Native Hawaiian and Other Pacific Islander	Some other race			
PLACE AND COUNTY SUBDIVISION—Con.										
Cold Spring city, Stearns County	1 116	1 105	2	-	1	-	6	2	15	1 095
Coleraine city, Itasca County	443	439	-	2	-	-	-	2	2	437
Colfax township, Kandiyohi County	210	210	-	-	-	-	-	-	1	209
Collegeville township, Stearns County	669	667	1	-	1	-	-	-	-	667
Collins township, McLeod County	179	178	1	-	-	-	-	-	1	178
Collinwood township, Meeker County	364	363	-	-	-	-	-	1	2	361
Cologne city, Carver County	385	375	-	-	6	-	2	2	2	374
Columbia township, Polk County	165	165	-	-	-	-	-	-	-	165
Columbia Heights city, Anoka County	8 033	7 412	204	95	161	1	48	112	133	7 340
Columbus township, Anoka County	1 328	1 309	4	5	5	-	-	5	4	1 306
Colvin township, St. Louis County	149	146	-	1	-	-	2	-	1	146
Comfort township, Kanabec County	344	342	-	1	-	-	-	1	1	341
Comfrey city	160	159	-	1	-	-	-	-	-	159
Brown County (part)	155	154	-	1	-	-	-	-	-	154
Cottonwood County (part)	5	5	-	-	-	-	-	-	-	5
Como township, Marshall County	21	21	-	-	-	-	-	-	-	21
Compton township, Otter Tail County	250	248	-	-	-	-	-	2	2	246
Comstock city, Clay County	47	45	-	-	1	-	1	-	1	45
Comstock township, Marshall County	55	53	-	-	-	-	1	1	1	53
Concord township, Dodge County	206	203	-	-	-	-	2	1	4	201
Conger city, Freeborn County	59	59	-	-	-	-	-	-	-	59
Connelly township, Wilkin County	43	43	-	-	-	-	-	-	-	43
Cook city, St. Louis County	275	268	-	4	-	-	2	1	1	268
Coon Creek township, Lyon County	98	97	-	-	-	-	-	1	-	97
Coon Rapids city, Anoka County	22 578	21 562	364	130	228	2	90	202	235	21 434
Copley township, Clearwater County	327	310	-	13	-	-	-	4	-	310
Corcoran city, Hennepin County	1 784	1 744	5	4	17	-	7	7	11	1 738
Cordova township, Le Sueur County	179	176	-	1	1	-	1	-	1	176
Corinna township, Wright County	944	937	4	1	-	-	1	1	3	935
Corliss township, Otter Tail County	167	167	-	-	-	-	-	-	-	167
Cormant township, Beltrami County	72	72	-	-	-	-	-	-	-	72
Cormorant township, Becker County	422	421	-	-	-	-	-	1	-	421
Cornish township, Aitkin County	13	13	-	-	-	-	-	-	-	13
Cornish township, Sibley County	105	104	-	-	-	-	-	1	-	104
Correll city, Big Stone County	23	23	-	-	-	-	-	-	-	23
Cosmos city, Meeker County	240	237	-	-	2	1	-	-	-	237
Cosmos township, Meeker County	93	93	-	-	-	-	-	-	-	93
Cottage Grove city, Washington County	9 932	9 482	194	37	96	3	61	59	169	9 386
Cotton township, St. Louis County	192	190	-	1	-	-	-	1	-	190
Cottonwood township, Brown County	340	338	-	-	1	-	-	1	1	337
Cottonwood city, Lyon County	452	446	-	-	-	-	5	1	6	445
Courtland city, Nicollet County	188	187	-	-	1	-	-	-	1	186
Courtland township, Nicollet County	235	234	-	-	-	-	1	-	2	233
Crab Lake UT, St. Louis County	4	4	-	-	-	-	-	-	-	4
Crate township, Chippewa County	84	82	-	1	-	-	-	1	-	82
Credit River township, Scott County	1 242	1 231	3	3	3	-	-	2	2	1 230
Croke township, Traverse County	35	35	-	-	-	-	-	-	-	35
Cromwell city, Carlton County	65	64	-	-	-	-	-	1	-	64
Cromwell township, Clay County	108	108	-	-	-	-	-	-	-	108
Crooked Creek township, Houston County	115	112	-	-	-	-	2	1	2	112
Crooked Lake township, Cass County	249	246	-	1	-	-	-	2	1	245
Crooks township, Renville County	76	76	-	-	-	-	-	-	-	76
Crookston city, Polk County	3 078	2 913	11	35	8	-	89	22	160	2 844
Crookston township, Polk County	148	148	-	-	-	-	-	-	2	146
Crosby city, Crow Wing County	989	976	1	5	2	1	1	3	5	973
Crosby township, Pine County	39	39	-	-	-	-	-	-	-	39
Crosslake city, Crow Wing County	899	896	1	-	-	-	1	1	3	894
Crow Lake township, Stearns County	126	125	1	-	-	-	-	-	-	125
Crow River township, Stearns County	115	115	-	-	-	-	-	-	-	115
Crow Wing township, Crow Wing County	417	410	2	1	-	-	2	2	4	408
Crow Wing Lake township, Hubbard County	122	119	-	2	-	-	-	1	1	118
Crystal city, Hennepin County	9 389	8 625	343	40	221	3	59	98	144	8 558
Crystal Bay township, Lake County	235	232	2	-	-	-	1	-	1	231
Cuba township, Becker County	87	87	-	-	-	-	-	-	-	87
Culdrum township, Morrison County	165	165	-	-	-	-	-	-	1	164
Culver township, St. Louis County	99	91	-	7	-	-	-	1	-	91
Currie city, Murray County	109	109	-	-	-	-	-	-	1	108
Cushing township, Morrison County	214	210	3	1	-	-	-	-	-	210
Custer township, Lyon County	88	87	-	1	-	-	-	-	-	87
Cuyuna city, Crow Wing County	90	90	-	-	-	-	-	-	-	90
Cyrus city, Pope County	150	148	-	-	1	-	-	1	-	148
Daggett Brook township, Crow Wing County	155	154	-	1	-	-	-	-	1	153
Dahlgren township, Carver County	479	475	-	-	1	-	1	2	1	474
Dailey township, Mille Lacs County	89	88	1	-	-	-	-	-	2	86
Dakota city, Winona County	130	130	-	-	-	-	-	-	1	129
Dalbo township, Isanti County	235	233	-	-	1	-	-	1	-	233
Dale township, Cottonwood County	65	65	-	-	-	-	-	-	-	65
Dalton city, Otter Tail County	115	114	1	-	-	-	-	-	-	114
Dane Prairie township, Otter Tail County	359	359	-	-	-	-	-	-	-	359
Danforth township, Pine County	33	33	-	-	-	-	-	-	-	33
Danielson township, Meeker County	111	110	-	-	1	-	-	-	-	110
Danube city, Renville County	214	210	-	-	-	-	3	1	8	206
Danvers city, Swift County	43	43	-	-	-	-	-	-	-	43
Danville township, Blue Earth County	95	94	-	-	-	-	-	1	-	94

Table 14. **Occupied Housing Units (Households) by Race and Hispanic or Latino Origin of Householder: 2000**—Con.

[For information on confidentiality protection, nonsampling error, and definitions, see text]

State County Place and County Subdivision	Total occupied housing units	Race of householder								
		One race						Two or more races	Householder Hispanic or Latino (of any race)	Householder White alone, not Hispanic or Latino
		White	Black or African American	American Indian and Alaska Native	Asian	Native Hawaiian and Other Pacific Islander	Some other race			
PLACE AND COUNTY SUBDIVISION—Con.										
Darfur city, Watonwan County	58	58	-	-	-	-	-	-	-	58
Dark River UT, St. Louis County	22	21	-	-	-	-	1	-	2	20
Darling township, Morrison County	211	210	-	1	-	-	-	-	-	210
Darnen township, Stevens County	105	105	-	-	-	-	-	-	-	105
Darwin city, Meeker County	119	112	-	-	-	-	5	2	4	112
Darwin township, Meeker County	281	277	-	1	-	-	2	1	3	276
Dassel city, Meeker County	515	505	-	1	-	-	7	2	10	501
Dassel township, Meeker County	464	460	-	1	3	-	-	-	-	460
Davidson UT, Aitkin County	28	27	-	-	-	-	-	1	-	27
Davis township, Kittson County	19	18	-	-	-	-	-	1	-	18
Dawson city, Lac qui Parle County	677	673	-	-	1	-	-	3	2	671
Dayton city	1 550	1 513	6	4	5	-	17	5	26	1 505
Hennepin County (part)	1 544	1 507	6	4	5	-	17	5	26	1 499
Wright County (part)	6	6	-	-	-	-	-	-	-	6
Dead Lake township, Otter Tail County	205	204	-	1	-	-	-	-	1	203
Dean Lake UT, Crow Wing County	36	36	-	-	-	-	-	-	-	36
Decoria township, Blue Earth County	329	329	-	-	-	-	-	-	-	329
Deephaven city, Hennepin County	1 373	1 356	2	5	5	1	2	2	6	1 351
Deer township, Roseau County	38	38	-	-	-	-	-	-	-	38
Deer Creek city, Otter Tail County	143	142	-	-	-	-	-	1	-	142
Deer Creek township, Otter Tail County	113	111	-	-	-	-	-	2	-	111
Deerfield township, Cass County	53	53	-	-	-	-	-	-	-	53
Deerfield township, Steele County	228	226	-	-	1	-	-	1	2	224
Deerhorn township, Wilkin County	40	40	-	-	-	-	-	-	-	40
Deer Lake UT, Itasca County	1 304	1 288	-	7	1	-	-	8	4	1 284
Deer Park township, Pennington County	43	43	-	-	-	-	-	-	-	43
Deer River city, Itasca County	389	342	-	38	1	-	-	8	3	339
Deer River township, Itasca County	246	240	-	2	1	-	-	3	2	239
Deerwood city, Crow Wing County	256	253	1	2	-	-	-	-	-	253
Deerwood township, Crow Wing County	479	474	1	1	2	-	-	1	2	473
Deerwood township, Kittson County	71	71	-	-	-	-	-	-	-	71
De Graff city, Swift County	60	59	-	-	-	-	-	1	1	59
Delafield township, Jackson County	110	110	-	-	-	-	-	-	-	110
Delano city, Wright County	1 368	1 354	1	3	1	-	4	5	11	1 348
Delavan city, Faribault County	100	100	-	-	-	-	-	-	1	99
Delavan township, Faribault County	116	115	-	1	-	-	-	-	-	115
Delaware township, Grant County	47	47	-	-	-	-	-	-	-	47
Delhi city, Redwood County	28	28	-	-	-	-	-	-	-	28
Delhi township, Redwood County	109	108	-	1	-	-	-	-	-	108
Dell Grove township, Pine County	286	282	-	3	-	-	-	1	1	281
Dellwood city, Washington County	353	347	2	-	1	-	2	1	3	346
Delton township, Cottonwood County	55	54	-	-	-	-	-	1	-	54
Denham city, Pine County	16	16	-	-	-	-	-	-	-	16
Denmark township, Washington County	481	477	-	-	1	1	1	1	2	476
Dennison city	60	59	-	-	-	-	-	1	-	59
Goodhue County (part)	58	57	-	-	-	-	-	1	-	57
Rice County (part)	2	2	-	-	-	-	-	-	-	2
Dent city, Otter Tail County	77	77	-	-	-	-	-	-	-	77
Denver township, Rock County	74	74	-	-	-	-	-	-	-	74
Derrynane township, Le Sueur County	194	191	-	1	1	-	-	1	-	191
Des Moines township, Jackson County	115	115	-	-	-	-	-	-	1	114
Des Moines River township, Murray County	75	75	-	-	-	-	-	-	-	75
Detroit township, Becker County	899	849	-	32	3	-	1	14	1	848
Detroit Lakes city, Becker County	3 319	3 132	8	112	13	1	10	43	21	3 121
Dewald township, Nobles County	103	103	-	-	-	-	-	-	-	103
Dewey township, Roseau County	43	43	-	-	-	-	-	-	1	42
Dexter city, Mower County	130	127	-	-	-	-	1	2	1	127
Dexter township, Mower County	100	99	-	-	-	1	-	-	-	99
Diamond Lake township, Lincoln County	85	85	-	-	-	-	-	-	-	85
Dieter township, Roseau County	65	64	-	-	1	-	-	-	-	64
Dilworth city, Clay County	1 160	1 102	-	16	3	-	30	9	54	1 084
Dodge Center city, Dodge County	824	792	4	-	2	-	21	5	31	785
Dollymount township, Traverse County	27	25	-	-	-	1	-	1	1	24
Donaldson city, Kittson County	18	17	-	-	-	-	-	1	1	17
Donnelly township, Marshall County	10	10	-	-	-	-	-	-	-	10
Donnelly city, Stevens County	114	114	-	-	-	-	-	-	-	114
Donnelly township, Stevens County	51	51	-	-	-	-	-	-	-	51
Dora township, Otter Tail County	305	300	-	1	-	-	-	4	1	300
Doran city, Wilkin County	24	22	-	1	-	-	-	1	-	22
Douglas township, Dakota County	235	233	-	1	-	-	-	1	-	233
Dover city, Olmsted County	171	170	-	-	-	-	1	-	3	168
Dover township, Olmsted County	149	149	-	-	-	-	-	-	1	148
Dovray city, Murray County	33	33	-	-	-	-	-	-	-	33
Dovray township, Murray County	71	71	-	-	-	-	-	-	-	71
Dovre township, Kandiyohi County	708	706	-	-	-	-	-	2	5	703
Drammen township, Lincoln County	50	50	-	-	-	-	-	-	-	50
Dresbach township, Winona County	156	156	-	-	-	-	-	-	2	154
Dryden township, Sibley County	107	106	-	-	-	-	1	-	1	106
Dublin township, Swift County	58	57	-	-	-	-	-	1	-	57
Dudley township, Clearwater County	123	122	-	-	-	1	-	-	1	122
Duluth city, St. Louis County	35 500	33 677	409	705	269	9	62	369	210	33 546
Duluth township, St. Louis County	669	659	2	3	-	-	-	5	2	657
Dumont city, Traverse County	51	51	-	-	-	-	-	-	-	51

Table 14. **Occupied Housing Units (Households) by Race and Hispanic or Latino Origin of Householder: 2000**—Con.

[For information on confidentiality protection, nonsampling error, and definitions, see text]

State County Place and County Subdivision	Total occupied housing units	Race of householder							Householder Hispanic or Latino (of any race)	Householder White alone, not Hispanic or Latino
		One race						Two or more races		
		White	Black or African American	American Indian and Alaska Native	Asian	Native Hawaiian and Other Pacific Islander	Some other race			
PLACE AND COUNTY SUBDIVISION—Con.										
Dunbar township, Faribault County	118	118	-	-	-	-	-	-	-	118
Dundas city, Rice County	213	208	3	-	-	-	2	-	2	207
Dundee city, Nobles County	51	51	-	-	-	-	-	-	-	51
Dunn township, Otter Tail County	388	387	-	-	-	-	-	1	-	387
Dunnell city, Martin County	83	83	-	-	-	-	-	-	-	83
Durand township, Beltrami County	76	72	-	3	-	-	-	1	-	72
Eagan city, Dakota County	23 773	21 587	730	64	986	16	164	226	365	21 389
Eagle township, Carlton County	232	229	-	2	-	-	-	1	-	229
Eagle Bend city, Todd County	268	266	-	1	1	-	-	-	1	265
Eagle Lake city, Blue Earth County	651	636	3	2	4	-	3	3	6	633
Eagle Lake township, Otter Tail County	152	151	-	-	-	-	-	1	1	150
Eagle Point township, Marshall County	13	13	-	-	-	-	-	-	-	13
Eagles Nest township, St. Louis County	88	88	-	-	-	-	-	-	-	88
Eagle Valley township, Todd County	196	193	1	-	-	-	-	2	-	193
Eagle View township, Becker County	62	31	-	30	-	-	-	1	1	30
East Bethel city, Anoka County	3 607	3 547	6	13	10	-	6	25	21	3 535
East Cass UT, Cass County	21	20	-	-	-	-	-	1	-	20
East Chain township, Martin County	127	127	-	-	-	-	-	-	-	127
East Cook UT, Cook County	372	361	1	3	2	-	1	4	4	358
Eastern township, Otter Tail County	96	95	-	-	-	-	1	-	1	95
East Grand Forks city, Polk County	2 929	2 743	13	42	3	-	98	30	155	2 701
East Gull Lake city, Cass County	370	367	1	-	1	-	1	-	5	363
East Kittson UT, Kittson County	5	5	-	-	-	-	-	-	-	5
East Koochiching UT, Koochiching County	151	149	-	1	-	-	1	-	1	148
East Lake Lillian township, Kandiyohi County	91	91	-	-	-	-	-	-	-	91
Easton city, Faribault County	93	93	-	-	-	-	-	-	-	93
East Park township, Marshall County	7	7	-	-	-	-	-	-	-	7
East Side township, Mille Lacs County	340	334	1	3	-	1	-	1	5	330
East Valley township, Marshall County	19	19	-	-	-	-	-	-	-	19
Echo city, Yellow Medicine County	119	116	-	2	-	-	-	1	-	116
Echo township, Yellow Medicine County	69	68	-	1	-	-	-	-	-	68
Eckles township, Beltrami County	368	337	-	25	-	-	-	6	2	337
Eckvoll township, Marshall County	31	30	-	-	-	-	-	1	1	29
Eddy township, Clearwater County	133	132	1	-	-	-	-	-	-	132
Eden township, Brown County	123	121	1	-	-	-	1	-	1	121
Eden township, Pipestone County	98	98	-	-	-	-	-	-	-	98
Eden township, Polk County	83	82	-	-	-	-	1	-	1	82
Eden Lake township, Stearns County	532	528	-	2	-	-	1	1	1	528
Eden Prairie city, Hennepin County	20 457	18 980	413	33	804	3	66	158	230	18 829
Eden Valley city	360	357	1	-	1	-	1	-	3	355
Meeker County (part)	211	211	-	-	-	-	-	-	2	209
Stearns County (part)	149	146	1	-	1	-	1	-	1	146
Edgerton city, Pipestone County	435	433	-	-	1	-	1	-	1	433
Edina city, Hennepin County	20 996	20 108	219	22	491	6	37	113	148	20 006
Edison township, Swift County	55	54	-	-	-	-	1	-	1	54
Edna township, Otter Tail County	354	351	-	1	-	-	-	2	1	350
Edwards township, Kandiyohi County	101	100	1	-	-	-	-	-	1	99
Effie city, Itasca County	36	36	-	-	-	-	-	-	1	35
Effie UT, Itasca County	81	78	-	3	-	-	-	-	-	78
Effington township, Otter Tail County	104	104	-	-	-	-	-	-	-	104
Eglon township, Clay County	152	148	-	1	1	-	1	1	1	148
Eidsvold township, Lyon County	81	81	-	-	-	-	-	-	-	81
Eitzen city, Houston County	108	108	-	-	-	-	-	-	-	108
Elba city, Winona County	72	72	-	-	-	-	-	-	1	71
Elba township, Winona County	91	90	1	-	-	-	-	-	-	90
Elbow Lake CDP	36	11	-	24	-	-	-	1	1	10
Becker County (part)	36	11	-	24	-	-	-	1	1	10
Clearwater County (part)	-	-	-	-	-	-	-	-	-	-
Elbow Lake city, Grant County	560	552	-	1	3	-	2	2	5	549
Elbow Lake township, Grant County	61	60	-	-	1	-	-	-	-	60
Eldorado township, Stevens County	39	39	-	-	-	-	-	-	-	39
Elgin city, Wabasha County	321	318	-	1	-	-	1	1	3	316
Elgin township, Wabasha County	260	259	-	-	-	-	1	-	1	259
Elizabeth city, Otter Tail County	72	71	-	1	-	-	-	-	-	71
Elizabeth township, Otter Tail County	279	279	-	-	-	-	-	-	1	278
Elk township, Nobles County	102	99	-	1	1	-	-	1	-	99
Elk Lake township, Grant County	98	97	1	-	-	-	-	-	1	96
Elko city, Scott County	155	155	-	-	-	-	-	-	-	155
Elk River city, Sherburne County	5 664	5 570	14	21	13	2	12	32	37	5 546
Elkton township, Clay County	104	102	-	-	-	-	1	1	1	102
Elkton city, Mower County	52	51	-	-	-	-	-	1	1	50
Ellendale city, Steele County	252	251	-	-	-	-	1	-	2	250
Ellington township, Dodge County	105	103	-	1	-	-	1	-	1	103
Ellsborough township, Murray County	66	65	-	-	-	-	-	1	-	65
Ellsburg township, St. Louis County	77	77	-	-	-	-	-	-	-	77
Ellsworth township, Meeker County	328	326	1	1	-	-	-	-	1	325
Ellsworth city, Nobles County	227	225	1	-	-	-	-	1	-	225
Elm Creek township, Martin County	76	76	-	-	-	-	-	-	-	76
Elmdale city, Morrison County	43	43	-	-	-	-	-	-	-	43
Elmdale township, Morrison County	291	290	-	-	-	-	-	1	-	290
Elmer township, Pipestone County	88	87	-	-	-	-	1	-	1	87
Elmer township, St. Louis County	59	59	-	-	-	-	-	-	-	59

Table 14. **Occupied Housing Units (Households) by Race and Hispanic or Latino Origin of Householder: 2000**—Con.

[For information on confidentiality protection, nonsampling error, and definitions, see text]

State County Place and County Subdivision	Total occupied housing units	Race of householder								
		One race						Two or more races	Householder Hispanic or Latino (of any race)	Householder White alone, not Hispanic or Latino
		White	Black or African American	American Indian and Alaska Native	Asian	Native Hawaiian and Other Pacific Islander	Some other race			
PLACE AND COUNTY SUBDIVISION—Con.										
Elmira township, Olmsted County	119	119	-	-	-	-	-	-	-	119
Elmo township, Otter Tail County	132	131	-	-	-	-	-	1	-	131
Elmore city, Faribault County	305	301	-	-	-	-	4	-	9	296
Elmore township, Faribault County	87	84	-	-	-	-	2	1	2	84
Elmwood township, Clay County	135	133	-	-	-	-	2	-	2	133
Elrosa city, Stearns County	68	68	-	-	-	-	-	-	1	67
Ely city, St. Louis County	1 694	1 671	1	7	1	-	1	13	5	1 668
Elysian city	204	204	-	-	-	-	-	-	1	203
Le Sueur County (part)	204	204	-	-	-	-	-	-	1	203
Waseca County (part)	-	-	-	-	-	-	-	-	-	-
Elysian township, Le Sueur County	387	387	-	-	-	-	-	-	1	386
Emardville township, Red Lake County	81	81	-	-	-	-	-	-	-	81
Embarrass township, St. Louis County	290	285	1	3	1	-	-	-	-	285
Emerald township, Faribault County	89	89	-	-	-	-	-	-	1	88
Emily city, Crow Wing County	368	363	1	2	1	-	-	1	2	362
Emmet township, Renville County	94	91	-	-	-	-	3	-	3	91
Emmons city, Freeborn County	178	176	-	-	-	-	2	-	4	174
Empire township, Dakota County	515	507	1	1	4	-	1	1	2	506
Enstrom township, Roseau County	209	205	-	2	1	-	1	-	1	205
Enterprise township, Jackson County	84	84	-	-	-	-	-	-	-	84
Equality township, Red Lake County	50	50	-	-	-	-	-	-	-	50
Erdahl township, Grant County	132	130	-	-	-	-	-	2	-	130
Erhard city, Otter Tail County	71	70	-	1	-	-	-	-	-	70
Erhards Grove township, Otter Tail County	167	165	-	1	-	1	-	-	2	163
Ericson township, Renville County	88	88	-	-	-	-	-	-	1	87
Erie township, Becker County	596	575	-	7	-	-	1	13	1	575
Erin township, Rice County	276	275	-	-	-	-	1	-	1	275
Erskine city, Polk County	203	195	-	7	-	-	-	1	-	195
Espelie township, Marshall County	22	22	-	-	-	-	-	-	-	22
Esther township, Polk County	59	59	-	-	-	-	-	-	-	59
Euclid township, Polk County	59	59	-	-	-	-	-	-	-	59
Eureka township, Dakota County	496	488	-	3	1	-	1	3	2	487
Evan city, Brown County	37	37	-	-	-	-	-	-	-	37
Evansville city, Douglas County	249	249	-	-	-	-	-	-	-	249
Evansville township, Douglas County	83	83	-	-	-	-	-	-	-	83
Eveleth city, St. Louis County	1 717	1 674	-	22	4	-	2	15	5	1 673
Everglade township, Stevens County	47	47	-	-	-	-	-	-	-	47
Evergreen township, Becker County	102	100	-	1	-	-	-	1	1	100
Everts township, Otter Tail County	310	308	-	1	1	-	-	-	1	307
Ewington township, Jackson County	97	97	-	-	-	-	-	-	-	97
Excel township, Marshall County	103	103	-	-	-	-	-	-	-	103
Excelsior city, Hennepin County	1 199	1 154	7	4	15	-	9	10	21	1 141
Eyota city, Olmsted County	597	590	-	2	1	-	-	4	2	588
Eyota township, Olmsted County	165	162	-	-	-	-	1	2	1	162
Fahlun township, Kandiyohi County	157	156	-	-	1	-	-	-	-	156
Fairbanks township, St. Louis County	39	38	-	-	-	-	-	1	-	38
Fairfax township, Polk County	74	73	-	-	-	-	-	1	-	73
Fairfax city, Renville County	534	515	1	2	-	-	15	1	20	510
Fairfield township, Crow Wing County	125	124	1	-	-	-	-	-	-	124
Fairfield township, Swift County	57	57	-	-	-	-	-	-	-	57
Fair Haven township, Stearns County	510	505	3	2	-	-	-	-	1	504
Fairmont city, Martin County	4 702	4 578	14	3	17	-	67	23	90	4 564
Fairmont township, Martin County	107	107	-	-	-	-	-	-	1	106
Fairview township, Cass County	224	223	-	-	1	-	-	-	-	223
Fairview township, Lyon County	159	158	-	-	1	-	-	-	1	157
Falcon Heights city, Ramsey County	2 103	1 695	51	7	302	1	22	25	47	1 665
Falk township, Clearwater County	87	65	-	20	-	-	-	2	-	65
Fall Lake township, Lake County	280	277	-	1	1	-	-	1	1	277
Falun township, Roseau County	96	96	-	-	-	-	-	-	-	96
Fanny township, Polk County	32	32	-	-	-	-	-	-	-	32
Farden township, Hubbard County	358	319	-	29	1	-	1	8	-	319
Faribault city, Rice County	7 472	7 117	40	20	74	3	149	69	388	6 903
Farley township, Polk County	21	21	-	-	-	-	-	-	-	21
Farming township, Stearns County	280	280	-	-	-	-	-	-	-	280
Farmington city, Dakota County	4 169	4 055	29	11	38	3	11	22	49	4 021
Farmington township, Olmsted County	189	189	-	-	-	-	-	-	1	188
Farm Island township, Aitkin County	434	430	2	1	-	-	-	1	-	430
Farwell city, Pope County	27	27	-	-	-	-	-	-	-	27
Fawn Lake township, Todd County	174	170	-	-	-	1	-	3	2	169
Faxon township, Sibley County	188	186	-	-	1	-	1	-	1	186
Fayal township, St. Louis County	769	760	-	3	1	-	2	3	3	759
Featherstone township, Goodhue County	274	271	-	2	-	-	1	-	1	271
Federal Dam city, Cass County	43	34	-	7	-	-	-	2	-	34
Feeley township, Itasca County	134	134	-	-	-	-	-	-	1	133
Felton city, Clay County	91	89	-	-	-	-	2	-	4	87
Felton township, Clay County	41	40	-	1	-	-	-	-	-	40
Fenton township, Murray County	72	72	-	-	-	-	-	-	-	72
Fergus Falls city, Otter Tail County	5 633	5 535	20	20	29	-	8	21	30	5 514
Fergus Falls township, Otter Tail County	358	357	1	-	-	-	-	-	1	356
Fern township, Hubbard County	79	78	-	1	-	-	-	-	-	78
Fertile city, Polk County	396	390	-	1	2	-	1	2	2	389
Field township, St. Louis County	171	168	-	3	-	-	-	-	1	167
Fieldon township, Watonwan County	84	81	-	1	-	-	-	2	-	81
Fifty Lakes city, Crow Wing County	194	193	1	-	-	-	-	-	1	192

Table 14. **Occupied Housing Units (Households) by Race and Hispanic or Latino Origin of Householder: 2000**—Con.

[For information on confidentiality protection, nonsampling error, and definitions, see text]

State County Place and County Subdivision	Total occupied housing units	Race of householder								
		One race						Two or more races	Householder Hispanic or Latino (of any race)	Householder White alone, not Hispanic or Latino
		White	Black or African American	American Indian and Alaska Native	Asian	Native Hawaiian and Other Pacific Islander	Some other race			
PLACE AND COUNTY SUBDIVISION—Con.										
Fillmore township, Fillmore County	178	178	-	-	-	-	-	-	-	178
Fine Lakes township, St. Louis County	57	56	-	1	-	-	-	-	-	56
Finlayson city, Pine County	132	131	-	-	-	-	1	-	1	131
Finlayson township, Pine County	196	192	-	2	1	-	-	1	2	190
Fisher city, Polk County	177	176	-	-	-	-	1	-	3	174
Fisher township, Polk County	69	68	-	-	-	-	1	-	2	67
Fish Lake township, Chisago County	617	614	2	-	-	-	-	1	3	611
Fleming township, Aitkin County	151	149	1	-	-	-	-	1	1	148
Fleming township, Pine County	43	41	-	1	-	-	-	1	-	41
Flensburg city, Morrison County	89	88	-	-	1	-	-	-	-	88
Flom township, Norman County	88	85	-	3	-	-	-	-	-	85
Floodwood city, St. Louis County	254	251	-	2	-	-	-	1	1	250
Floodwood township, St. Louis County	117	115	-	-	-	-	1	1	2	114
Flora township, Renville County	83	81	-	-	-	-	2	-	2	81
Florence township, Goodhue County	524	518	2	2	1	-	-	1	1	517
Florence city, Lyon County	21	20	-	-	-	-	1	-	1	20
Florida township, Yellow Medicine County	55	55	-	-	-	-	-	-	-	55
Flowing township, Clay County	33	32	-	1	-	-	-	-	-	32
Foldahl township, Marshall County	36	36	-	-	-	-	-	-	-	36
Folden township, Otter Tail County	112	111	-	-	-	-	-	1	1	110
Foley city, Benton County	756	747	-	2	2	-	2	3	4	745
Folsom township, Traverse County	59	59	-	-	-	-	-	-	-	59
Forada city, Douglas County	82	82	-	-	-	-	-	-	-	82
Ford township, Kanabec County	71	71	-	-	-	-	-	-	-	71
Forest township, Becker County	32	32	-	-	-	-	-	-	-	32
Forest township, Rice County	400	396	-	1	-	-	2	1	4	394
Forest Area township, Lake of the Woods County	5	5	-	-	-	-	-	-	-	5
Forest City township, Meeker County	233	231	-	1	-	-	1	-	1	231
Forest Lake city, Washington County	2 805	2 757	7	13	7	-	4	17	19	2 742
Forest Lake township, Washington County	2 628	2 594	2	6	6	2	6	12	12	2 587
Foreston city, Mille Lacs County	145	145	-	-	-	-	-	-	1	144
Forest Prairie township, Meeker County	300	300	-	-	-	-	-	-	-	300
Forestville township, Fillmore County	150	150	-	-	-	-	-	-	1	149
Fork township, Marshall County	6	6	-	-	-	-	-	-	-	6
Fortier township, Yellow Medicine County	45	45	-	-	-	-	-	-	-	45
Fort Ripley city, Crow Wing County	34	34	-	-	-	-	-	-	-	34
Fort Ripley township, Crow Wing County	240	238	-	-	1	-	-	1	-	238
Fort Snelling UT, Hennepin County	-	-	-	-	-	-	-	-	-	-
Fosston city, Polk County	681	668	1	7	2	-	-	3	2	667
Fossum township, Norman County	75	71	-	3	-	-	1	-	2	70
Foster township, Big Stone County	57	57	-	-	-	-	-	-	-	57
Foster township, Faribault County	112	110	1	-	-	-	-	1	-	110
Fountain city, Fillmore County	131	130	-	1	-	-	-	-	-	130
Fountain township, Fillmore County	120	120	-	-	-	-	-	-	-	120
Fountain Prairie township, Pipestone County	70	70	-	-	-	-	-	-	-	70
Foxhome city, Wilkin County	58	58	-	-	-	-	-	-	-	58
Foxhome township, Wilkin County	37	37	-	-	-	-	-	-	-	37
Fox Lake township, Martin County	110	109	-	-	-	-	-	1	1	109
Framnas township, Stevens County	114	113	-	-	-	-	-	1	-	113
Franconia township, Chisago County	316	314	-	2	-	-	-	-	1	313
Frankford township, Mower County	125	125	-	-	-	-	-	-	-	125
Franklin city, Renville County	195	189	-	2	-	-	-	4	1	189
Franklin township, Wright County	889	880	-	3	2	-	1	3	6	875
Fraser township, Martin County	118	117	-	1	-	-	-	-	-	117
Frazee city, Becker County	504	479	3	13	5	-	1	3	3	477
Fredenberg township, St. Louis County	439	437	-	1	-	-	-	1	-	437
Freeborn city, Freeborn County	131	130	-	1	-	-	-	-	-	130
Freeborn township, Freeborn County	121	120	-	-	-	-	-	1	-	120
Freedom township, Waseca County	147	146	-	-	-	-	-	1	1	145
Freeland township, Lac qui Parle County	50	49	-	1	-	-	-	-	-	49
Freeman township, Freeborn County	204	204	-	-	-	-	-	-	1	203
Freeport city, Stearns County	190	189	-	-	-	-	-	1	-	189
Fremont township, Winona County	124	123	-	-	-	-	-	1	-	123
French township, St. Louis County	146	145	-	-	-	-	-	1	-	145
French Lake township, Wright County	405	403	-	-	1	-	-	1	-	403
Friberg township, Otter Tail County	292	292	-	-	-	-	-	-	-	292
Fridley city, Anoka County	11 328	10 469	304	88	204	6	74	183	165	10 386
Friendship township, Yellow Medicine County	91	89	-	-	-	-	2	-	2	89
Frohn township, Beltrami County	497	449	-	39	-	-	2	7	1	449
Frost city, Faribault County	115	114	-	-	-	-	1	-	1	114
Fulda city, Murray County	528	519	1	1	1	-	5	1	9	516
Funkley city, Beltrami County	6	6	-	-	-	-	-	-	-	6
Gail Lake township, Crow Wing County	43	43	-	-	-	-	-	-	-	43
Galena township, Martin County	95	94	-	-	-	-	-	1	-	94
Gales township, Redwood County	50	50	-	-	-	-	-	-	-	50
Garden township, Polk County	84	84	-	-	-	-	-	-	-	84
Garden City township, Blue Earth County	268	263	-	-	1	-	3	1	4	263
Garfield city, Douglas County	111	110	-	-	-	-	-	1	-	110
Garfield township, Lac qui Parle County	65	65	-	-	-	-	-	-	-	65
Garfield township, Polk County	149	147	-	-	-	-	-	2	-	147
Garnes township, Red Lake County	70	69	1	-	-	-	-	-	-	69
Garrison city, Crow Wing County	113	112	-	1	-	-	-	-	-	112
Garrison township, Crow Wing County	355	350	-	3	-	-	-	2	-	350
Garvin city, Lyon County	57	56	-	1	-	-	-	-	1	55
Gary city, Norman County	83	82	-	-	-	-	-	1	1	81

Table 14. **Occupied Housing Units (Households) by Race and Hispanic or Latino Origin of Householder: 2000**—Con.

[For information on confidentiality protection, nonsampling error, and definitions, see text]

State County Place and County Subdivision	Total occupied housing units	Race of householder: One race: White	Black or African American	American Indian and Alaska Native	Asian	Native Hawaiian and Other Pacific Islander	Some other race	Two or more races	Householder Hispanic or Latino (of any race)	Householder White alone, not Hispanic or Latino
PLACE AND COUNTY SUBDIVISION—Con.										
Gaylord city, Sibley County	897	839	-	2	1	-	53	2	96	797
Gem Lake city, Ramsey County	139	134	1	-	2	-	-	2	-	134
Geneva city, Freeborn County	184	184	-	-	-	-	-	-	-	184
Geneva township, Freeborn County	156	155	-	-	-	-	1	-	3	153
Gennessee township, Kandiyohi County	164	163	-	-	-	-	-	1	-	163
Genola city, Morrison County	27	27	-	-	-	-	-	-	-	27
Gentilly township, Polk County	115	113	-	2	-	-	-	-	1	112
Georgetown city, Clay County	50	50	-	-	-	-	-	-	1	49
Georgetown township, Clay County	69	69	-	-	-	-	-	-	-	69
Germania township, Todd County	134	133	-	-	-	-	-	1	2	131
Germantown township, Cottonwood County	80	80	-	-	-	-	-	-	-	80
Gervais township, Red Lake County	95	94	-	1	-	-	-	-	-	94
Getty township, Stearns County	116	116	-	-	-	-	-	-	-	116
Gheen UT, St. Louis County	13	13	-	-	-	-	-	-	-	13
Ghent city, Lyon County	128	126	-	2	-	-	-	-	-	126
Gibbon city, Sibley County	364	353	-	3	1	-	6	1	6	352
Gilbert city, St. Louis County	842	836	-	1	1	-	-	4	5	832
Gilchrist township, Pope County	99	99	-	-	-	-	-	-	-	99
Gillford township, Wabasha County	190	190	-	-	-	-	-	-	-	190
Gilman city, Benton County	85	84	-	-	-	-	-	1	-	84
Gilmanton township, Benton County	266	266	-	-	-	-	-	-	-	266
Girard township, Otter Tail County	293	293	-	-	-	-	-	-	-	293
Glasgow township, Wabasha County	103	102	-	-	1	-	-	-	-	102
Glen township, Aitkin County	207	206	-	-	-	-	-	1	-	206
Glencoe city, McLeod County	2 103	2 019	-	3	8	2	65	6	165	1 923
Glencoe township, McLeod County	205	203	1	-	-	-	-	1	1	203
Glendorado township, Benton County	251	248	1	1	-	-	-	1	-	248
Glenville city, Freeborn County	295	293	-	1	1	-	-	-	1	292
Glenwood city, Pope County	1 131	1 123	2	3	-	-	1	2	1	1 123
Glenwood township, Pope County	408	404	1	1	-	-	-	2	1	403
Glyndon city, Clay County	359	347	1	1	1	-	4	5	17	336
Glyndon township, Clay County	97	96	-	-	-	-	-	1	1	96
Gnesen township, St. Louis County	582	576	1	3	-	-	-	2	2	574
Godfrey township, Polk County	124	122	-	-	-	-	-	2	-	122
Golden Valley city, Hennepin County	8 449	7 919	273	15	151	1	20	70	89	7 850
Golden Valley township, Roseau County	74	74	-	-	-	-	-	-	2	72
Gonvick city, Clearwater County	137	130	-	5	-	-	1	1	1	130
Good Hope township, Itasca County	35	31	-	3	-	-	-	1	-	31
Good Hope township, Norman County	18	18	-	-	-	-	-	-	-	18
Goodhue city, Goodhue County	293	285	-	-	-	-	7	1	9	283
Goodhue township, Goodhue County	173	172	-	-	-	-	1	-	2	171
Goodland township, Itasca County	210	206	-	-	-	-	1	3	-	206
Goodridge city, Pennington County	47	47	-	-	-	-	-	-	1	46
Goodridge township, Pennington County	23	22	-	-	-	-	1	-	1	22
Good Thunder city, Blue Earth County	217	213	-	-	-	-	-	4	-	213
Goodview city, Winona County	1 375	1 351	2	2	13	-	1	6	6	1 346
Goose Prairie township, Clay County	64	63	-	1	-	-	-	-	-	63
Gordon township, Todd County	214	209	-	1	-	-	1	3	1	209
Gorman township, Otter Tail County	150	147	-	-	-	1	-	2	1	147
Gorton township, Grant County	27	26	-	-	1	-	-	-	1	26
Gould township, Cass County	95	39	-	53	-	-	-	3	1	39
Grace township, Chippewa County	50	49	-	-	-	-	1	-	1	49
Graceville city, Big Stone County	257	256	-	1	-	-	-	-	-	256
Graceville township, Big Stone County	54	54	-	-	-	-	-	-	-	54
Grafton township, Sibley County	89	87	-	1	-	-	-	1	1	87
Graham township, Benton County	169	167	-	1	-	-	-	1	1	166
Graham Lakes township, Nobles County	86	86	-	-	-	-	-	-	-	86
Granada city, Martin County	131	131	-	-	-	-	-	-	-	131
Granby township, Nicollet County	91	90	-	-	1	-	-	-	-	90
Grand Forks township, Polk County	81	81	-	-	-	-	-	-	3	78
Grand Lake township, St. Louis County	919	899	1	8	1	1	2	7	4	897
Grand Marais city, Cook County	645	622	-	14	2	1	-	6	2	621
Grand Meadow city, Mower County	395	389	-	2	1	-	2	1	2	389
Grand Meadow township, Mower County	109	107	-	-	1	-	1	-	1	107
Grand Plain township, Marshall County	22	22	-	-	-	-	-	-	-	22
Grand Portage UT, Cook County	247	72	-	166	-	-	1	8	5	70
Grand Prairie township, Nobles County	82	81	-	-	-	-	1	-	2	80
Grand Rapids city, Itasca County	3 446	3 346	4	46	16	-	7	27	21	3 333
Grand Rapids township, Itasca County	4 884	4 755	4	63	18	-	8	36	26	4 739
Grandview township, Lyon County	100	100	-	-	-	-	-	-	-	100
Grange township, Pipestone County	86	86	-	-	-	-	-	-	-	86
Granite township, Morrison County	142	142	-	-	-	-	-	-	-	142
Granite Falls township, Chippewa County	88	86	-	1	-	-	-	1	-	86
Granite Falls city	1 344	1 269	-	64	1	-	3	7	10	1 262
Chippewa County (part)	464	427	-	31	1	-	1	4	6	422
Yellow Medicine County (part)	880	842	-	33	-	-	2	3	4	840
Granite Ledge township, Benton County	229	227	-	-	-	-	1	1	1	227
Granite Rock township, Redwood County	78	78	-	-	-	-	-	-	-	78
Grant city, Washington County	1 374	1 364	2	1	3	-	1	3	6	1 359
Grant Valley township, Beltrami County	526	496	1	14	4	-	1	10	2	495
Granville township, Kittson County	39	39	-	-	-	-	-	-	-	39
Grass Lake township, Kanabec County	340	333	-	3	-	-	-	4	2	333
Grasston city, Kanabec County	42	42	-	-	-	-	-	-	-	42
Grattan township, Itasca County	16	16	-	-	-	-	-	-	-	16

Table 14. **Occupied Housing Units (Households) by Race and Hispanic or Latino Origin of Householder: 2000**—Con.

[For information on confidentiality protection, nonsampling error, and definitions, see text]

State County Place and County Subdivision	Total occupied housing units	Race of householder								
		One race						Two or more races	Householder Hispanic or Latino (of any race)	Householder White alone, not Hispanic or Latino
		White	Black or African American	American Indian and Alaska Native	Asian	Native Hawaiian and Other Pacific Islander	Some other race			
PLACE AND COUNTY SUBDIVISION—Con.										
Gray township, Pipestone County	85	84	-	1	-	-	-	-	-	84
Great Bend township, Cottonwood County	125	123	1	-	-	-	-	1	-	123
Great Scott township, St. Louis County	242	240	-	1	-	-	-	1	3	237
Greenbush township, Mille Lacs County	391	387	-	1	-	-	2	1	3	386
Greenbush city, Roseau County	317	315	1	-	-	-	-	1	1	314
Greenfield city, Hennepin County	817	802	2	3	5	-	1	4	3	800
Greenfield township, Wabasha County	516	516	-	-	-	-	-	-	-	516
Green Isle city, Sibley County	136	134	-	-	1	-	1	-	3	132
Green Isle township, Sibley County	206	206	-	-	-	-	-	-	-	206
Green Lake township, Kandiyohi County	551	549	-	-	-	-	2	-	2	549
Greenleaf township, Meeker County	298	297	-	-	-	-	-	1	2	295
Green Meadow township, Norman County	42	41	-	-	-	-	-	1	-	41
Green Prairie township, Morrison County	244	243	-	1	-	-	-	-	-	243
Greenvale township, Dakota County	227	223	-	1	1	-	-	2	-	223
Green Valley township, Becker County	124	121	-	1	-	-	1	1	1	121
Greenwald city, Stearns County	85	85	-	-	-	-	-	-	-	85
Greenway township, Itasca County	845	816	-	11	-	1	2	15	3	814
Greenwood township, Clearwater County	35	34	1	-	-	-	-	-	-	34
Greenwood city, Hennepin County	285	278	1	-	1	-	3	2	4	278
Greenwood township, St. Louis County	423	369	1	49	1	1	-	2	2	368
Gregory township, Mahnomen County	36	35	-	-	-	-	-	1	-	35
Grey Cloud Island township, Washington County	117	116	-	-	-	-	-	1	-	116
Grey Eagle city, Todd County	151	149	1	-	-	-	-	1	1	149
Grey Eagle township, Todd County	257	257	-	-	-	-	-	-	-	257
Grimstad township, Roseau County	76	76	-	-	-	-	-	-	-	76
Grove township, Stearns County	158	158	-	-	-	-	-	-	-	158
Grove City city, Meeker County	257	256	-	-	-	-	-	1	3	254
Grove Lake township, Pope County	102	102	-	-	-	-	-	-	1	101
Grove Park-Tilden township, Polk County	119	118	-	-	-	-	-	1	1	118
Grygla city, Marshall County	115	114	-	-	-	-	-	1	-	114
Gudrid township, Lake of the Woods County	91	89	-	-	-	-	-	2	-	89
Gully city, Polk County	52	51	-	-	-	-	-	1	-	51
Gully township, Polk County	39	38	-	-	1	-	-	-	-	38
Guthrie township, Hubbard County	160	156	-	3	-	-	-	1	-	156
Hackensack city, Cass County	132	129	-	2	-	-	-	1	-	129
Hadley city, Murray County	36	36	-	-	-	-	-	-	-	36
Hagali township, Beltrami County	121	120	-	1	-	-	-	-	1	119
Hagen township, Clay County	56	56	-	-	-	-	-	-	-	56
Halden township, St. Louis County	58	58	-	-	-	-	-	-	-	58
Hale township, McLeod County	335	333	-	1	-	-	1	-	-	333
Hallock city, Kittson County	485	480	-	-	-	-	2	3	5	477
Hallock township, Kittson County	34	33	-	-	-	-	1	-	1	33
Halma city, Kittson County	32	32	-	-	-	-	-	-	-	32
Halstad city, Norman County	249	234	1	3	-	-	5	6	15	225
Halstad township, Norman County	55	53	-	-	-	-	2	-	1	53
Hamburg city, Carver County	206	203	-	1	-	1	1	-	3	201
Hamden township, Becker County	81	76	-	2	-	-	-	3	-	76
Ham Lake city, Anoka County	4 139	4 048	15	15	17	1	9	34	26	4 035
Hamlin township, Lac qui Parle County	69	69	-	-	-	-	-	-	-	69
Hammer township, Yellow Medicine County	86	86	-	-	-	-	-	-	-	86
Hammond township, Polk County	19	19	-	-	-	-	-	-	-	19
Hammond city, Wabasha County	77	76	1	-	-	-	-	-	1	75
Hampden township, Kittson County	21	21	-	-	-	-	-	-	-	21
Hampton city, Dakota County	156	154	1	-	-	-	-	1	-	154
Hampton township, Dakota County	320	316	1	1	1	-	-	1	-	316
Hamre township, Beltrami County	9	9	-	-	-	-	-	-	-	9
Hancock township, Carver County	121	120	-	-	1	-	-	-	1	119
Hancock city, Stevens County	294	292	-	-	1	-	-	1	1	291
Hangaard township, Clearwater County	4	4	-	-	-	-	-	-	-	4
Hanley Falls city, Yellow Medicine County	115	101	-	2	-	-	11	1	22	91
Hanover city	440	438	-	-	-	-	-	2	3	436
Hennepin County (part)	113	112	-	-	-	-	-	1	1	111
Wright County (part)	327	326	-	-	-	-	-	1	2	325
Hanska city, Brown County	187	187	-	-	-	-	-	-	-	187
Hansonville township, Lincoln County	44	44	-	-	-	-	-	-	-	44
Hantho township, Lac qui Parle County	54	53	-	1	-	-	-	-	-	53
Harding city, Morrison County	40	40	-	-	-	-	-	-	-	40
Hardwick city, Rock County	96	94	-	2	-	-	-	-	2	92
Harmony city, Fillmore County	477	475	-	-	-	-	-	2	-	475
Harmony township, Fillmore County	125	125	-	-	-	-	-	-	-	125
Harris city, Chisago County	377	372	-	1	-	-	1	3	2	370
Harris township, Itasca County	1 290	1 275	1	4	3	-	-	7	1	1 274
Harrison township, Kandiyohi County	259	257	-	1	-	-	-	1	1	256
Hart township, Winona County	109	109	-	-	-	-	-	-	-	109
Hartford township, Todd County	215	213	-	-	-	-	-	2	1	212
Hart Lake township, Hubbard County	165	144	-	19	-	-	-	2	1	144
Hartland city, Freeborn County	134	133	-	-	-	-	1	-	1	133
Hartland township, Freeborn County	112	110	-	-	-	-	1	1	1	110
Harvey township, Meeker County	143	142	-	-	-	-	1	-	1	142
Hassan township, Hennepin County	778	773	1	-	1	-	1	2	3	771
Hassan Valley township, McLeod County	286	284	-	-	1	-	-	1	2	283

Table 14. **Occupied Housing Units (Households) by Race and Hispanic or Latino Origin of Householder: 2000**—Con.

[For information on confidentiality protection, nonsampling error, and definitions, see text]

State County Place and County Subdivision	Total occupied housing units	Race of householder								
		One race						Two or more races	Householder Hispanic or Latino (of any race)	Householder White alone, not Hispanic or Latino
		White	Black or African American	American Indian and Alaska Native	Asian	Native Hawaiian and Other Pacific Islander	Some other race			
PLACE AND COUNTY SUBDIVISION—Con.										
Hastings city	6 642	6 538	13	21	25	2	11	32	52	6 505
Dakota County (part)	6 640	6 536	13	21	25	2	11	32	52	6 503
Washington County (part)	2	2	-	-	-	-	-	-	-	2
Hatfield city, Pipestone County	22	22	-	-	-	-	-	-	-	22
Haugen township, Aitkin County	73	72	-	-	-	-	-	1	-	72
Havana township, Steele County	224	223	-	-	-	-	-	1	1	222
Havelock township, Chippewa County	71	70	-	-	-	-	1	-	1	70
Haven township, Sherburne County	666	658	1	-	2	-	1	4	2	658
Haverhill township, Olmsted County	531	519	2	1	6	-	2	1	4	517
Hawk Creek township, Renville County	83	81	-	2	-	-	-	-	-	81
Hawley city, Clay County	744	737	-	1	2	-	-	4	2	735
Hawley township, Clay County	147	146	-	1	-	-	-	-	-	146
Hay Brook township, Kanabec County	80	77	-	-	-	-	-	3	-	77
Hay Creek township, Goodhue County	280	278	-	2	-	-	-	-	1	277
Hayes township, Swift County	85	85	-	-	-	-	-	-	-	85
Hayfield city, Dodge County	496	490	-	2	-	-	2	2	8	486
Hayfield township, Dodge County	137	136	-	-	-	-	1	-	2	135
Hay Lake UT, St. Louis County	40	40	-	-	-	-	-	-	-	40
Hayland township, Mille Lacs County	177	176	-	1	-	-	-	-	-	176
Hayward city, Freeborn County	111	109	-	-	-	-	2	-	3	108
Hayward township, Freeborn County	161	160	-	-	-	-	1	-	1	160
Hazel Run city, Yellow Medicine County	27	27	-	-	-	-	-	-	-	27
Hazel Run township, Yellow Medicine County	72	69	-	1	-	-	2	-	3	68
Hazelton township, Aitkin County	345	338	2	5	-	-	-	-	-	338
Hazelton township, Kittson County	43	43	-	-	-	-	-	-	1	42
Hector city, Renville County	509	497	-	-	-	-	10	2	14	494
Hector township, Renville County	101	100	-	-	1	-	-	-	-	100
Hegbert township, Swift County	45	45	-	-	-	-	-	-	-	45
Hegne township, Norman County	23	23	-	-	-	-	-	-	-	23
Heidelberg city, Le Sueur County	25	25	-	-	-	-	-	-	-	25
Heier township, Mahnomen County	56	48	-	3	-	-	-	5	-	48
Height of Land township, Becker County	244	239	-	1	-	-	1	3	1	239
Heikkala Lake UT, St. Louis County	130	130	-	-	-	-	-	-	1	129
Helen township, McLeod County	295	292	-	1	-	1	-	1	1	291
Helena township, Scott County	450	446	-	1	1	-	1	1	1	446
Helga township, Hubbard County	384	376	-	4	-	-	-	4	2	374
Helgeland township, Polk County	18	18	-	-	-	-	-	-	-	18
Henderson city, Sibley County	352	347	-	2	-	-	2	1	9	340
Henderson township, Sibley County	230	229	-	-	-	-	-	1	2	227
Hendricks city, Lincoln County	308	308	-	-	-	-	-	-	-	308
Hendricks township, Lincoln County	86	85	-	1	-	-	-	-	-	85
Hendrickson township, Hubbard County	90	90	-	-	-	-	-	-	-	90
Hendrum city, Norman County	120	117	-	1	-	-	2	-	2	116
Hendrum township, Norman County	46	45	-	1	-	-	-	-	-	45
Henning city, Otter Tail County	366	364	-	1	1	-	-	-	-	364
Henning township, Otter Tail County	140	140	-	-	-	-	-	-	-	140
Henrietta township, Hubbard County	607	596	-	7	1	-	-	3	-	596
Henriette city, Pine County	37	36	-	1	-	-	-	-	1	36
Henryville township, Renville County	86	86	-	-	-	-	-	-	-	86
Hereim township, Roseau County	99	99	-	-	-	-	-	-	-	99
Herman city, Grant County	203	199	-	3	1	-	-	-	-	199
Hermantown city, St. Louis County	2 726	2 673	10	21	10	1	1	10	6	2 668
Heron Lake city, Jackson County	285	275	-	-	-	-	10	-	16	269
Heron Lake township, Jackson County	146	146	-	-	-	-	-	-	-	146
Hersey township, Nobles County	83	83	-	-	-	-	-	-	-	83
Hewitt city, Todd County	109	107	-	1	-	-	-	1	1	106
Hibbing city, St. Louis County	7 439	7 278	33	49	10	-	13	56	37	7 254
Hickory township, Pennington County	34	33	-	1	-	-	-	-	1	32
Higdem township, Polk County	37	36	-	-	-	-	1	-	1	36
High Forest township, Olmsted County	377	375	-	-	-	-	-	2	2	373
Highland township, Wabasha County	147	147	-	-	-	-	-	-	-	147
Highland Grove township, Clay County	104	102	-	2	-	-	-	-	-	102
Highlanding township, Pennington County	69	69	-	-	-	-	-	-	-	69
Highwater township, Cottonwood County	66	66	-	-	-	-	-	-	-	66
Hill township, Kittson County	7	7	-	-	-	-	-	-	-	7
Hill City city, Aitkin County	213	208	-	3	-	-	-	2	1	207
Hill Lake township, Aitkin County	167	164	-	1	-	-	-	2	-	164
Hillman township, Kanabec County	165	161	-	1	2	-	-	1	2	159
Hillman city, Morrison County	14	14	-	-	-	-	-	-	-	14
Hillman township, Morrison County	52	51	-	1	-	-	-	-	1	50
Hill River township, Polk County	67	65	-	-	-	-	-	2	-	65
Hills city, Rock County	230	229	1	-	-	-	-	-	-	229
Hillsdale township, Winona County	367	357	1	-	2	-	2	5	4	355
Hilltop city, Anoka County	400	358	17	8	8	-	1	8	13	349
Hinckley city, Pine County	551	525	-	22	2	-	1	1	5	522
Hinckley township, Pine County	297	287	-	5	-	1	-	4	2	286
Hines township, Beltrami County	244	236	-	5	1	-	-	2	1	235
Hiram township, Cass County	157	154	-	-	-	-	-	3	-	154
Hitterdal city, Clay County	86	84	-	-	1	-	1	-	1	84
Hobart township, Otter Tail County	291	290	1	-	-	-	-	-	-	290
Hodges township, Stevens County	86	86	-	-	-	-	-	-	-	86
Hoff township, Pope County	61	59	1	-	-	-	-	1	-	59
Hoffman city, Grant County	274	272	-	1	-	-	-	1	-	272
Hokah city, Houston County	271	268	2	-	-	-	1	-	2	268

Table 14. **Occupied Housing Units (Households) by Race and Hispanic or Latino Origin of Householder: 2000**—Con.

[For information on confidentiality protection, nonsampling error, and definitions, see text]

State County Place and County Subdivision	Total occupied housing units	Race of householder								
		One race						Two or more races	Householder Hispanic or Latino (of any race)	Householder White alone, not Hispanic or Latino
		White	Black or African American	American Indian and Alaska Native	Asian	Native Hawaiian and Other Pacific Islander	Some other race			
PLACE AND COUNTY SUBDIVISION—Con.										
Hokah township, Houston County	189	187	-	1	-	-	-	1	-	187
Holden township, Goodhue County	146	146	-	-	-	-	-	-	-	146
Holding township, Stearns County	361	360	-	-	-	-	-	1	-	360
Holdingford city, Stearns County	286	286	-	-	-	-	-	-	-	286
Holland township, Kandiyohi County	120	119	-	-	-	-	1	-	1	119
Holland city, Pipestone County	103	103	-	-	-	-	-	-	1	102
Hollandale city, Freeborn County	131	128	-	-	-	-	3	-	6	125
Holloway city, Swift County	54	53	-	-	-	-	-	1	1	52
Holly township, Murray County	59	58	-	-	-	-	1	-	1	58
Hollywood township, Carver County	371	368	-	-	1	-	1	1	-	368
Holmes City township, Douglas County	278	275	-	-	-	-	1	2	1	275
Holmesville township, Becker County	179	165	-	7	-	-	1	6	-	165
Holst township, Clearwater County	130	129	-	1	-	-	-	-	-	129
Holt township, Fillmore County	118	118	-	-	-	-	-	-	-	118
Holt city, Marshall County	36	36	-	-	-	-	-	-	-	36
Holt township, Marshall County	61	60	-	-	-	-	-	1	-	60
Holy Cross township, Clay County	47	47	-	-	-	-	-	-	-	47
Holyoke township, Carlton County	82	80	-	1	-	-	-	1	-	80
Home township, Brown County	227	227	-	-	-	-	-	-	-	227
Home Brook township, Cass County	72	71	-	1	-	-	-	-	-	71
Home Lake township, Norman County	66	63	-	1	1	-	-	1	1	62
Homer township, Winona County	534	529	2	2	-	-	-	1	2	527
Homestead township, Otter Tail County	129	126	1	-	1	-	-	1	1	126
Honner township, Redwood County	29	28	-	-	-	-	-	1	-	28
Hope township, Lincoln County	109	109	-	-	-	-	-	-	-	109
Hopkins city, Hennepin County	8 224	7 219	327	49	388	7	112	122	246	7 102
Hornet township, Beltrami County	80	76	-	1	-	-	-	3	1	75
Horton township, Stevens County	63	61	2	-	-	-	-	-	-	61
Houston city, Houston County	434	430	1	2	-	-	1	-	1	429
Houston township, Houston County	162	162	-	-	-	-	-	-	-	162
Howard Lake city, Wright County	735	722	2	1	3	-	3	4	5	720
Hoyt Lakes city, St. Louis County	916	909	1	3	-	-	-	3	1	908
Hubbard township, Hubbard County	311	310	1	-	-	-	-	-	-	310
Hubbard township, Polk County	38	38	-	-	-	-	-	-	-	38
Hudson township, Douglas County	267	264	-	1	-	1	-	1	-	264
Hugo city, Washington County	2 125	2 088	4	10	14	-	3	6	13	2 079
Humboldt township, Clay County	82	82	-	-	-	-	-	-	-	82
Humboldt city, Kittson County	25	25	-	-	-	-	-	-	-	25
Hunter township, Jackson County	99	99	-	-	-	-	-	-	1	98
Huntersville township, Wadena County	51	50	-	1	-	-	-	-	-	50
Huntly township, Marshall County	32	31	-	-	-	-	-	1	-	31
Huntsville township, Polk County	182	177	-	1	-	-	4	-	4	177
Hush Lake UT, St. Louis County	2	2	-	-	-	-	-	-	-	2
Huss township, Roseau County	57	57	-	-	-	-	-	-	-	57
Hutchinson city, McLeod County	5 333	5 196	13	11	50	1	43	19	64	5 179
Hutchinson township, McLeod County	401	399	-	-	-	-	2	-	2	399
Hyde Park township, Wabasha County	104	104	-	-	-	-	-	-	-	104
Ida township, Douglas County	422	419	-	1	-	-	1	1	3	417
Ideal township, Crow Wing County	435	431	2	-	1	-	-	1	2	429
Idun township, Aitkin County	95	91	-	2	-	-	-	2	1	91
Ihlen city, Pipestone County	43	43	-	-	-	-	-	-	-	43
Independence city, Hennepin County	1 088	1 080	-	1	4	-	-	3	3	1 077
Indian Lake township, Nobles County	94	94	-	-	-	-	-	-	1	93
Industrial township, St. Louis County	238	229	1	4	1	-	1	2	2	228
Inguadona township, Cass County	86	83	-	-	-	-	-	3	-	83
Inman township, Otter Tail County	117	116	-	-	-	-	1	-	2	115
International Falls city, Koochiching County	2 959	2 857	5	61	5	2	2	27	11	2 850
Inver Grove Heights city, Dakota County	11 257	10 646	190	41	146	4	135	95	322	10 483
Iona city, Murray County	80	80	-	-	-	-	-	-	1	79
Iona township, Murray County	67	66	-	1	-	-	-	-	-	66
Iona township, Todd County	140	139	-	1	-	-	-	-	1	138
Iosco township, Waseca County	221	219	-	-	1	-	1	-	1	219
Irondale township, Crow Wing County	430	425	2	2	-	-	-	1	-	425
Iron Junction city, St. Louis County	44	44	-	-	-	-	-	-	-	44
Iron Range township, Itasca County	258	253	-	1	-	-	-	4	-	253
Ironton city, Crow Wing County	231	228	-	2	-	-	-	1	-	228
Irving township, Kandiyohi County	310	307	-	-	1	-	1	1	1	307
Isanti city, Isanti County	816	803	2	4	2	1	-	4	2	801
Isanti township, Isanti County	775	767	1	4	-	-	-	3	4	764
Island Lake township, Lyon County	76	75	1	-	-	-	-	-	-	75
Island Lake township, Mahnomen County	90	65	-	15	-	-	1	9	1	65
Isle city, Mille Lacs County	323	292	-	31	-	-	-	-	1	291
Isle Harbor township, Mille Lacs County	240	236	-	4	-	-	-	-	-	236
Itasca township, Clearwater County	56	54	-	2	-	-	-	-	-	54
Ivanhoe city, Lincoln County	310	310	-	-	-	-	-	-	1	309
Jackson city, Jackson County	1 487	1 430	1	3	39	-	8	6	15	1 423
Jackson township, Scott County	461	413	1	6	4	-	29	8	62	386
Jadis township, Roseau County	203	202	-	-	1	-	-	-	2	200
Jamestown township, Blue Earth County	231	231	-	-	-	-	-	-	1	230
Janesville city, Waseca County	816	805	1	2	-	-	2	6	8	800
Janesville township, Waseca County	190	190	-	-	-	-	-	-	-	190
Janette Lake UT, St. Louis County	105	104	-	-	-	-	-	1	-	104

Table 14. **Occupied Housing Units (Households) by Race and Hispanic or Latino Origin of Householder: 2000**—Con.

[For information on confidentiality protection, nonsampling error, and definitions, see text]

State County Place and County Subdivision	Total occupied housing units	Race of householder								
		One race						Two or more races	Householder Hispanic or Latino (of any race)	Householder White alone, not Hispanic or Latino
		White	Black or African American	American Indian and Alaska Native	Asian	Native Hawaiian and Other Pacific Islander	Some other race			
PLACE AND COUNTY SUBDIVISION—Con.										
Jasper city	286	283	-	1	-	-	-	2	1	282
Pipestone County (part)	256	253	-	1	-	-	-	2	1	252
Rock County (part)	30	30	-	-	-	-	-	-	-	30
Jay township, Martin County	97	95	-	-	1	-	-	1	1	95
Jeffers city, Cottonwood County	184	184	-	-	-	-	-	-	-	184
Jefferson township, Houston County	46	46	-	-	-	-	-	-	-	46
Jenkins city, Crow Wing County	113	110	-	1	1	-	-	1	-	110
Jenkins township, Crow Wing County	176	175	-	-	-	-	-	1	1	174
Jessenland township, Sibley County	160	157	-	-	1	-	-	2	1	156
Jevne township, Aitkin County	131	131	-	-	-	-	-	-	-	131
Jewett UT, Aitkin County	17	17	-	-	-	-	-	-	-	17
Jo Daviess township, Faribault County	107	100	-	1	-	-	4	2	6	99
Johnson city, Big Stone County	16	16	-	-	-	-	-	-	-	16
Johnson township, Polk County	28	28	-	-	-	-	-	-	-	28
Johnsonville township, Redwood County	58	58	-	-	-	-	-	-	-	58
Jones township, Beltrami County	99	96	-	1	-	-	-	2	-	96
Jordan township, Fillmore County	142	141	1	-	-	-	-	-	1	140
Jordan city, Scott County	1 349	1 304	4	8	2	-	21	10	48	1 282
Judson township, Blue Earth County	232	232	-	-	-	-	-	-	-	232
Jupiter township, Kittson County	50	50	-	-	-	-	-	-	-	50
Kabetogama UT, St. Louis County	72	72	-	-	-	-	-	-	-	72
Kalevala township, Carlton County	125	125	-	-	-	-	-	-	-	125
Kalmar township, Olmsted County	418	415	2	1	-	-	-	-	-	415
Kanabec township, Kanabec County	303	299	-	1	1	-	-	2	3	297
Kanaranzi township, Rock County	95	93	1	1	-	-	-	-	-	93
Kandiyohi city, Kandiyohi County	215	214	-	-	-	-	1	-	2	213
Kandiyohi township, Kandiyohi County	225	222	1	-	1	-	1	-	2	221
Kandota township, Todd County	237	237	-	-	-	-	-	-	1	236
Karlstad city, Kittson County	340	335	-	2	-	-	-	3	-	335
Kasota city, Le Sueur County	275	268	2	4	-	-	-	1	2	266
Kasota township, Le Sueur County	563	560	-	-	-	-	1	2	3	557
Kasson city, Dodge County	1 678	1 648	7	1	3	-	18	1	26	1 640
Kathio township, Mille Lacs County	483	261	1	215	-	-	1	5	2	260
Keene township, Clay County	47	46	-	-	-	-	-	1	1	45
Keewatin city, Itasca County	522	515	1	2	2	-	-	2	-	515
Kego township, Cass County	200	181	-	17	-	-	-	2	-	181
Kelliher city, Beltrami County	121	115	-	5	-	-	-	1	-	115
Kelliher township, Beltrami County	52	50	-	1	-	-	-	1	-	50
Kellogg city, Wabasha County	175	175	-	-	-	-	-	-	-	175
Kelsey township, St. Louis County	59	58	-	-	-	-	-	1	1	57
Kelso township, Sibley County	124	121	-	-	-	-	2	1	1	121
Kennedy city, Kittson County	115	115	-	-	-	-	-	-	2	113
Kenneth city, Rock County	27	26	-	1	-	-	-	-	-	26
Kensington city, Douglas County	132	130	-	1	-	-	-	1	-	130
Kent city, Wilkin County	41	40	-	-	-	-	1	-	3	38
Kenyon city, Goodhue County	677	664	-	1	4	-	8	-	12	660
Kenyon township, Goodhue County	160	158	-	1	-	-	1	-	1	158
Kerkhoven city, Swift County	313	306	-	-	-	-	7	-	7	306
Kerkhoven township, Swift County	109	109	-	-	-	-	-	-	1	108
Kerrick city, Pine County	28	27	-	-	-	-	-	1	-	27
Kerrick township, Pine County	121	119	-	1	-	-	-	1	-	119
Kertsonville township, Polk County	39	39	-	-	-	-	-	-	-	39
Kettle River city, Carlton County	75	74	-	-	-	-	-	1	-	74
Kettle River township, Pine County	187	183	1	2	-	-	1	-	2	183
Keystone township, Polk County	34	34	-	-	-	-	-	-	-	34
Kiel township, Lake of the Woods County	5	5	-	-	-	-	-	-	-	5
Kiester city, Faribault County	254	252	1	-	-	-	1	-	2	250
Kiester township, Faribault County	120	118	-	-	-	-	1	1	1	118
Kildare township, Swift County	68	68	-	-	-	-	-	-	-	68
Kilkenny city, Le Sueur County	59	57	-	-	1	-	1	-	1	57
Kilkenny township, Le Sueur County	157	155	-	-	-	-	-	2	1	154
Kimball township, Jackson County	59	58	-	-	-	-	1	-	1	58
Kimball city, Stearns County	262	258	-	2	2	-	-	-	2	256
Kimberly township, Aitkin County	97	97	-	-	-	-	-	-	-	97
Kinbrae city, Nobles County	10	10	-	-	-	-	-	-	-	10
King township, Polk County	76	76	-	-	-	-	-	-	-	76
Kinghurst township, Itasca County	57	56	-	-	-	-	1	-	-	56
Kingman township, Renville County	82	81	-	-	-	-	1	-	1	81
Kingston city, Meeker County	48	48	-	-	-	-	-	-	-	48
Kingston township, Meeker County	409	407	-	1	-	-	-	1	1	406
Kinney city, St. Louis County	82	82	-	-	-	-	-	-	-	82
Kintire township, Redwood County	78	78	-	-	-	-	-	-	-	78
Knife Lake township, Kanabec County	412	407	-	2	-	-	-	3	1	406
Knute township, Polk County	168	167	-	1	-	-	-	-	-	167
Kragero township, Chippewa County	64	64	-	-	-	-	-	-	-	64
Kragnes township, Clay County	114	112	1	-	-	-	1	-	2	111
Krain township, Stearns County	274	272	-	1	-	-	-	1	-	272
Kratka township, Pennington County	48	48	-	-	-	-	-	-	-	48
Kroschel township, Kanabec County	96	94	-	1	-	-	-	1	-	94
Kugler township, St. Louis County	71	69	-	-	-	-	1	1	1	68
Kurtz township, Clay County	101	99	1	1	-	-	-	-	-	99
Lac qui Parle township, Lac qui Parle County	69	69	-	-	-	-	-	-	-	69

Table 14. **Occupied Housing Units (Households) by Race and Hispanic or Latino Origin of Householder: 2000**—Con.

[For information on confidentiality protection, nonsampling error, and definitions, see text]

State County Place and County Subdivision	Total occupied housing units	Race of householder								
		One race						Two or more races	Householder Hispanic or Latino (of any race)	Householder White alone, not Hispanic or Latino
		White	Black or African American	American Indian and Alaska Native	Asian	Native Hawaiian and Other Pacific Islander	Some other race			
PLACE AND COUNTY SUBDIVISION—Con.										
La Crescent city	1 940	1 916	6	2	9	-	-	7	9	1 907
Houston County (part)	1 940	1 916	6	2	9	-	-	7	9	1 907
Winona County (part)	-	-	-	-	-	-	-	-	-	-
La Crescent township, Houston County	518	515	-	1	1	-	-	1	-	515
La Crosse township, Jackson County	62	62	-	-	-	-	-	-	-	62
Lafayette city, Nicollet County	202	200	-	1	-	-	-	1	2	198
Lafayette township, Nicollet County	265	264	-	-	1	-	-	-	-	264
La Garde township, Mahnomen County	43	32	-	9	-	-	-	2	-	32
La Grand township, Douglas County	1 528	1 521	-	1	4	-	1	1	2	1 520
Lake township, Roseau County	736	688	-	19	23	-	-	6	1	688
Lake township, Wabasha County	149	148	-	-	1	-	-	-	2	146
Lake Alice township, Hubbard County	39	38	-	-	-	-	-	1	-	38
Lake Andrew township, Kandiyohi County	413	413	-	-	-	-	-	-	1	412
Lake Belt township, Martin County	97	96	-	-	-	-	1	-	1	96
Lake Benton city, Lincoln County	334	331	-	-	1	-	1	1	1	331
Lake Benton township, Lincoln County	94	94	-	-	-	-	-	-	-	94
Lake Bronson city, Kittson County	128	126	1	-	-	-	-	1	-	126
Lake City city	2 131	2 081	11	5	20	-	3	11	25	2 064
Goodhue County (part)	285	281	3	-	-	-	-	1	-	281
Wabasha County (part)	1 846	1 800	8	5	20	-	3	10	25	1 783
Lake Crystal city, Blue Earth County	940	929	1	2	2	-	2	4	3	928
Lake Edwards township, Crow Wing County	785	780	-	1	-	-	-	4	1	779
Lake Elizabeth township, Kandiyohi County	89	88	-	-	-	-	1	-	1	88
Lake Elmo city, Washington County	2 347	2 287	5	7	23	-	11	14	17	2 279
Lake Emma township, Hubbard County	379	376	-	1	-	-	-	2	2	374
Lake Eunice township, Becker County	506	497	-	4	-	-	-	5	3	495
Lakefield city, Jackson County	731	723	-	3	2	-	2	1	3	722
Lake Fremont township, Martin County	72	71	-	-	1	-	-	-	-	71
Lake George township, Hubbard County	152	146	-	3	1	-	-	2	2	144
Lake George township, Stearns County	113	113	-	-	-	-	-	-	-	113
Lake Grove township, Mahnomen County	74	65	-	3	-	-	-	6	-	65
Lake Hanska township, Brown County	124	124	-	-	-	-	-	-	1	123
Lake Hattie township, Hubbard County	50	49	-	-	-	-	-	1	-	49
Lake Henry city, Stearns County	42	42	-	-	-	-	-	-	-	42
Lake Henry township, Stearns County	101	101	-	-	-	-	-	-	-	101
Lake Ida township, Norman County	56	55	-	1	-	-	-	-	2	53
Lake Jessie township, Itasca County	136	136	-	-	-	-	-	-	1	135
Lake Johanna township, Pope County	64	63	-	-	-	-	-	1	-	63
Lakeland city, Washington County	691	681	-	1	-	2	2	5	7	677
Lakeland Shores city, Washington County	116	116	-	-	-	-	-	-	1	115
Lake Lillian city, Kandiyohi County	124	124	-	-	-	-	-	-	2	122
Lake Lillian township, Kandiyohi County	86	86	-	-	-	-	-	-	1	85
Lake Marshall township, Lyon County	183	180	1	-	1	-	1	-	1	180
Lake Mary township, Douglas County	362	362	-	-	-	-	-	-	1	361
Lake No. 1 UT, Lake County	54	52	-	1	1	-	-	-	-	52
Lake No. 2 UT, Lake County	800	796	-	2	-	-	1	1	1	796
Lake Park city, Becker County	308	301	-	3	1	-	-	3	-	301
Lake Park township, Becker County	149	148	-	-	-	-	-	1	-	148
Lake Pleasant township, Red Lake County	41	41	-	-	-	-	-	-	-	41
Lakeport township, Hubbard County	294	284	-	3	-	-	-	7	2	282
Lake Prairie township, Nicollet County	235	235	-	-	-	-	-	-	-	235
Lake St. Croix Beach city, Washington County	462	449	1	3	2	-	3	4	4	448
Lake Sarah township, Murray County	151	150	-	-	-	-	-	1	-	150
Lake Shore city, Cass County	436	432	-	2	-	-	-	2	-	432
Lake Shore township, Lac qui Parle County	90	88	1	-	-	-	-	1	-	88
Lakeside township, Aitkin County	240	239	-	1	-	-	-	-	-	239
Lakeside township, Cottonwood County	97	97	-	-	-	-	-	-	-	97
Lake Stay township, Lincoln County	58	58	-	-	-	-	-	-	-	58
Laketown township, Carver County	637	630	1	1	-	-	-	5	1	629
Lake Valley township, Traverse County	104	104	-	-	-	-	-	-	1	103
Lake View township, Becker County	662	644	1	6	1	-	-	10	2	642
Lakeview township, Carlton County	84	84	-	-	-	-	-	-	-	84
Lakeville city, Dakota County	13 609	13 074	164	46	170	3	77	75	184	12 983
Lake Wilson city, Murray County	128	128	-	-	-	-	-	-	3	125
Lakewood township, Lake of the Woods County	52	52	-	-	-	-	-	-	1	51
Lakewood township, St. Louis County	710	700	1	4	1	-	1	3	1	700
Lakin township, Morrison County	138	137	-	1	-	-	-	-	-	137
Lambert township, Red Lake County	64	64	-	-	-	-	-	-	-	64
Lamberton city, Redwood County	392	391	-	-	-	-	-	1	-	391
Lamberton township, Redwood County	83	83	-	-	-	-	-	-	-	83
Lammers township, Beltrami County	179	174	-	2	1	-	-	2	2	172
Lancaster city, Kittson County	154	153	-	1	-	-	-	-	1	152
Land township, Grant County	84	84	-	-	-	-	-	-	-	84
Landfall city, Washington County	292	277	-	3	4	-	1	7	8	270
Lanesboro city, Fillmore County	384	383	-	-	-	-	-	1	1	382
Lanesburgh township, Le Sueur County	628	626	-	-	-	-	1	1	1	626
Langhei township, Pope County	78	78	-	-	-	-	-	-	-	78
Langola township, Benton County	291	291	-	-	-	-	-	-	-	291
Langor township, Beltrami County	68	67	-	1	-	-	-	-	-	67
Lansing township, Mower County	488	476	3	1	3	-	1	4	4	473
Laona township, Roseau County	202	198	1	2	-	-	-	1	-	198
Laporte city, Hubbard County	57	54	-	-	1	-	-	2	1	53
La Prairie township, Clearwater County	109	28	-	78	-	-	-	3	3	28

Table 14. **Occupied Housing Units (Households) by Race and Hispanic or Latino Origin of Householder: 2000**—Con.

[For information on confidentiality protection, nonsampling error, and definitions, see text]

State County Place and County Subdivision	Total occupied housing units	Race of householder								
		One race						Two or more races	Householder Hispanic or Latino (of any race)	Householder White alone, not Hispanic or Latino
		White	Black or African American	American Indian and Alaska Native	Asian	Native Hawaiian and Other Pacific Islander	Some other race			
PLACE AND COUNTY SUBDIVISION—Con.										
La Prairie city, Itasca County	239	232	-	6	-	-	-	1	-	232
Larkin township, Nobles County	75	75	-	-	-	-	-	-	-	75
La Salle city, Watonwan County	44	44	-	-	-	-	-	-	-	44
Lastrup city, Morrison County	48	48	-	-	-	-	-	-	-	48
Lauderdale city, Ramsey County	1 150	948	46	4	119	-	6	27	25	936
Lavell township, St. Louis County	131	126	1	2	-	-	1	1	2	125
Lawrence township, Grant County	39	39	-	-	-	-	-	-	-	39
Lawrence township, Itasca County	185	183	-	-	-	-	-	2	-	183
Leaf Lake township, Otter Tail County	180	180	-	-	-	-	-	-	-	180
Leaf Mountain township, Otter Tail County	116	115	-	1	-	-	-	-	-	115
Leaf River township, Wadena County	174	172	-	1	-	1	-	-	-	172
Leaf Valley township, Douglas County	187	187	-	-	-	-	-	-	1	186
Leander Lake UT, St. Louis County	51	50	-	1	-	-	-	-	-	50
Leavenworth township, Brown County	120	119	-	-	-	-	-	1	-	119
Le Center city, Le Sueur County	838	802	-	1	1	-	33	1	55	781
Lee township, Aitkin County	22	22	-	-	-	-	-	-	-	22
Lee township, Beltrami County	15	15	-	-	-	-	-	-	-	15
Lee township, Norman County	58	58	-	-	-	-	-	-	-	58
Leech Lake township, Cass County	155	126	-	27	-	-	1	1	2	126
Leeds township, Murray County	84	82	-	1	-	-	-	1	-	82
Leenthrop township, Chippewa County	99	99	-	-	-	-	-	-	-	99
Leiding township, St. Louis County	193	157	-	29	3	-	1	3	1	157
Leigh township, Morrison County	70	70	-	-	-	-	-	-	-	70
Lemond township, Steele County	185	184	-	-	1	-	-	-	1	183
Lengby city, Polk County	42	42	-	-	-	-	-	-	-	42
Lent township, Chisago County	657	650	-	1	-	1	1	4	3	648
Leon township, Clearwater County	135	134	-	1	-	-	-	-	1	134
Leon township, Goodhue County	322	319	-	1	-	-	-	2	2	318
Leonard city, Clearwater County	17	17	-	-	-	-	-	-	-	17
Leonardsville township, Traverse County	48	48	-	-	-	-	-	-	-	48
Leonidas city, St. Louis County	26	26	-	-	-	-	-	-	-	26
Leota CDP, Nobles County	113	113	-	-	-	-	-	-	1	112
Leota township, Nobles County	191	191	-	-	-	-	-	-	1	190
Le Ray township, Blue Earth County	295	293	-	-	1	-	-	1	-	293
Le Roy city, Mower County	411	408	-	2	-	-	-	1	3	406
Le Roy township, Mower County	142	142	-	-	-	-	-	-	-	142
Le Sauk township, Stearns County	639	632	2	1	3	-	-	1	1	631
Leslie township, Todd County	287	285	-	-	1	-	-	1	-	285
Lessor township, Polk County	73	73	-	-	-	-	-	-	1	72
Lester Prairie city, McLeod County	516	508	-	1	-	-	5	2	15	500
Le Sueur city	1 545	1 476	2	2	4	1	55	5	88	1 444
Le Sueur County (part)	1 544	1 475	2	2	4	1	55	5	88	1 443
Sibley County (part)	1	1	-	-	-	-	-	-	-	1
Leven township, Pope County	205	205	-	-	-	-	-	-	-	205
Lewis township, Mille Lacs County	25	25	-	-	-	-	-	-	-	25
Lewiston city, Winona County	538	535	1	2	-	-	-	-	3	532
Lewisville city, Watonwan County	113	108	-	-	-	-	5	-	7	106
Lexington city, Anoka County	847	816	7	4	8	1	5	6	10	811
Lexington township, Le Sueur County	286	285	-	-	-	-	-	1	1	285
Libby township, Aitkin County	25	25	-	-	-	-	-	-	-	25
Liberty township, Beltrami County	232	226	-	5	1	-	-	-	-	226
Liberty township, Itasca County	39	39	-	-	-	-	-	-	1	38
Liberty township, Polk County	51	51	-	-	-	-	-	-	1	50
Lida township, Otter Tail County	297	295	-	2	-	-	-	-	-	295
Lien township, Grant County	45	45	-	-	-	-	-	-	-	45
Lilydale city, Dakota County	338	331	1	-	3	-	2	1	3	330
Lima township, Cass County	40	38	-	-	1	-	-	1	1	38
Lime township, Blue Earth County	498	491	-	1	1	-	3	2	4	489
Lime Lake township, Murray County	85	83	-	-	-	-	-	2	-	83
Limestone township, Lincoln County	61	60	-	-	-	-	1	-	1	60
Lincoln township, Blue Earth County	90	89	-	-	1	-	-	-	-	89
Lincoln township, Marshall County	48	47	-	-	-	-	-	1	-	47
Lind township, Roseau County	22	22	-	-	-	-	-	-	-	22
Linden township, Brown County	122	122	-	-	-	-	-	-	-	122
Linden Grove township, St. Louis County	54	53	-	1	-	-	-	-	-	53
Lindstrom city, Chisago County	1 225	1 204	2	-	2	-	5	12	10	1 199
Lino Lakes city, Anoka County	4 857	4 759	12	9	36	1	10	30	31	4 738
Linsell township, Marshall County	16	16	-	-	-	-	-	-	-	16
Linwood township, Anoka County	1 578	1 552	4	5	2	1	3	11	13	1 545
Linwood Lake UT, St. Louis County	24	24	-	-	-	-	-	-	-	24
Lisbon township, Yellow Medicine County	82	82	-	-	-	-	-	-	-	82
Lismore city, Nobles County	97	95	-	-	1	-	-	1	1	94
Lismore township, Nobles County	76	76	-	-	-	-	-	-	-	76
Litchfield city, Meeker County	2 624	2 545	2	3	7	-	61	6	79	2 531
Litchfield township, Meeker County	288	286	-	1	-	-	-	1	1	286
Little Canada city, Ramsey County	4 375	3 944	150	23	186	-	24	48	67	3 906
Little Elbow township, Mahnomen County	81	24	-	54	-	-	2	1	1	24
Little Elk township, Todd County	120	114	-	-	-	-	-	6	-	114
Little Falls city, Morrison County	3 197	3 138	13	16	10	1	2	17	16	3 127
Little Falls township, Morrison County	533	529	-	1	1	-	-	2	-	529
Littlefork city, Koochiching County	268	267	-	-	-	-	-	1	-	267
Little Pine township, Crow Wing County	34	34	-	-	-	-	-	-	-	34
Little Rock CDP, Beltrami County	281	1	-	280	-	-	-	-	2	1
Little Rock township, Nobles County	89	89	-	-	-	-	-	-	-	89

Table 14. **Occupied Housing Units (Households) by Race and Hispanic or Latino Origin of Householder: 2000**—Con.

[For information on confidentiality protection, nonsampling error, and definitions, see text]

State County Place and County Subdivision	Total occupied housing units	Race of householder								
		One race						Two or more races	Householder Hispanic or Latino (of any race)	Householder White alone, not Hispanic or Latino
		White	Black or African American	American Indian and Alaska Native	Asian	Native Hawaiian and Other Pacific Islander	Some other race			
PLACE AND COUNTY SUBDIVISION—Con.										
Little Sand Lake UT, Itasca County	144	139	-	1	-	-	-	4	2	138
Little Sauk township, Todd County	247	247	-	-	-	-	-	-	2	245
Livonia township, Sherburne County	1 222	1 212	1	3	4	-	1	1	6	1 207
Lockhart township, Norman County	27	27	-	-	-	-	-	-	-	27
Lodi township, Mower County	85	85	-	-	-	-	-	-	-	85
Logan township, Aitkin County	95	95	-	-	-	-	-	-	1	94
Logan township, Grant County	49	49	-	-	-	-	-	-	-	49
London township, Freeborn County	138	137	-	-	-	-	-	1	-	137
Lone Pine township, Itasca County	225	223	1	1	-	-	-	-	1	222
Lone Tree township, Chippewa County	86	85	-	-	-	-	1	-	2	84
Long Beach city, Pope County	113	113	-	-	-	-	-	-	2	111
Long Lake township, Crow Wing County	395	393	-	2	-	-	-	-	1	392
Long Lake city, Hennepin County	756	734	8	1	3	-	2	8	3	733
Long Lake township, Watonwan County	141	138	-	1	2	-	-	-	-	138
Long Prairie city, Todd County	1 229	1 185	1	15	-	-	22	6	55	1 162
Long Prairie township, Todd County	294	290	-	1	-	-	2	1	2	290
Longville city, Cass County	103	101	-	2	-	-	-	-	-	101
Lonsdale city, Rice County	560	554	-	2	-	-	-	4	3	552
Loon Lake township, Cass County	143	142	1	-	-	-	-	-	-	142
Lorain township, Nobles County	111	111	-	-	-	-	-	-	-	111
Loretto city, Hennepin County	225	224	-	1	-	-	-	-	-	224
Louisburg city, Lac qui Parle County	13	13	-	-	-	-	-	-	-	13
Louisville township, Red Lake County	75	75	-	-	-	-	-	-	-	75
Louisville township, Scott County	410	374	1	1	3	-	29	2	35	368
Louriston township, Chippewa County	68	68	-	-	-	-	-	-	-	68
Lowell township, Polk County	69	65	-	-	-	-	4	-	4	65
Lower Red Lake UT, Beltrami County	1 323	21	1	1 298	-	-	-	3	15	20
Lowry city, Pope County	110	109	-	-	-	-	-	1	-	109
Lowville township, Murray County	70	70	-	-	-	-	-	-	-	70
Lucan city, Redwood County	100	99	-	-	-	-	-	1	-	99
Lucas township, Lyon County	85	83	-	-	1	-	1	-	-	83
Lund township, Douglas County	129	129	-	-	-	-	-	-	-	129
Lura township, Faribault County	81	78	-	-	-	-	2	1	2	78
Lutsen township, Cook County	172	168	1	1	-	-	-	2	-	168
Luverne city, Rock County	1 968	1 935	7	6	8	-	5	7	14	1 926
Luverne township, Rock County	166	166	-	-	-	-	-	-	-	166
Luxemburg township, Stearns County	213	210	-	1	-	-	-	2	-	210
Lyle city, Mower County	211	211	-	-	-	-	-	-	1	210
Lyle township, Mower County	146	146	-	-	-	-	-	-	-	146
Lynd city, Lyon County	130	125	-	-	1	-	4	-	10	119
Lynd township, Lyon County	155	153	-	-	-	-	-	2	-	153
Lynden township, Stearns County	642	636	-	-	1	-	4	1	5	635
Lynn township, McLeod County	216	216	-	-	-	-	-	-	-	216
Lyons township, Lyon County	73	72	-	-	1	-	-	-	-	72
Lyons township, Wadena County	78	74	-	1	-	-	-	3	1	73
Lyra township, Blue Earth County	138	137	-	-	-	-	-	1	1	136
Mabel city, Fillmore County	337	334	-	-	-	-	1	2	-	334
McCauleyville township, Wilkin County	24	24	-	-	-	-	-	-	-	24
McCormack UT, St. Louis County	89	89	-	-	-	-	-	-	-	89
McCrea township, Marshall County	103	102	-	1	-	-	-	-	-	102
McDavitt township, St. Louis County	188	180	1	5	-	-	-	2	-	180
McDonaldsville township, Norman County	68	68	-	-	-	-	-	-	-	68
McDougald township, Lake of the Woods County	90	89	-	1	-	-	-	-	-	89
McGrath city, Aitkin County	26	26	-	-	-	-	-	-	1	25
McGregor city, Aitkin County	182	176	-	6	-	-	-	-	-	176
McGregor township, Aitkin County	51	50	-	1	-	-	-	-	-	50
McIntosh city, Polk County	262	257	-	3	-	-	-	2	3	255
McKinley township, Cass County	47	46	-	1	-	-	-	-	-	46
McKinley UT, Kittson County	16	16	-	-	-	-	-	-	-	16
McKinley city, St. Louis County	37	36	-	-	-	-	-	1	-	36
McPherson township, Blue Earth County	167	165	2	-	-	-	-	-	-	165
Macsville township, Grant County	52	52	-	-	-	-	-	-	-	52
Macville township, Aitkin County	77	75	-	2	-	-	-	-	1	74
Madelia city, Watonwan County	911	829	4	1	1	-	69	7	128	776
Madelia township, Watonwan County	137	135	-	-	1	-	-	1	-	135
Madison city, Lac qui Parle County	789	785	1	-	2	-	-	1	-	785
Madison township, Lac qui Parle County	93	93	-	-	-	-	-	-	-	93
Madison Lake city, Blue Earth County	319	317	-	-	1	-	-	1	4	313
Magnolia city, Rock County	79	73	1	-	3	1	-	1	1	73
Magnolia township, Rock County	92	91	1	-	-	-	-	-	1	90
Mahnomen city, Mahnomen County	532	426	1	68	-	-	-	37	1	425
Mahtomedi city, Washington County	2 503	2 458	17	2	6	2	1	17	17	2 445
Mahtowa township, Carlton County	189	186	1	-	-	-	1	1	2	185
Maine township, Otter Tail County	285	283	-	1	1	-	-	-	1	282
Maine Prairie township, Stearns County	581	577	-	1	1	-	-	2	-	577
Malmo township, Aitkin County	153	150	-	1	-	-	-	2	-	150
Malta township, Big Stone County	29	29	-	-	-	-	-	-	-	29
Malung township, Roseau County	153	150	-	-	1	1	-	1	-	150
Mamre township, Kandiyohi County	128	127	-	1	-	-	-	-	1	126
Manannah township, Meeker County	207	207	-	-	-	-	-	-	-	207
Manchester city, Freeborn County	32	32	-	-	-	-	-	-	-	32
Manchester township, Freeborn County	167	167	-	-	-	-	-	-	1	166
Mandt township, Chippewa County	74	74	-	-	-	-	-	-	-	74
Manfred township, Lac qui Parle County	44	44	-	-	-	-	-	-	-	44
Manhattan Beach city, Crow Wing County	22	22	-	-	-	-	-	-	-	22

Table 14. **Occupied Housing Units (Households) by Race and Hispanic or Latino Origin of Householder: 2000**—Con.

[For information on confidentiality protection, nonsampling error, and definitions, see text]

State County Place and County Subdivision	Total occupied housing units	Race of householder: One race: White	Black or African American	American Indian and Alaska Native	Asian	Native Hawaiian and Other Pacific Islander	Some other race	Two or more races	Householder Hispanic or Latino (of any race)	Householder White alone, not Hispanic or Latino
PLACE AND COUNTY SUBDIVISION—Con.										
Mankato city	12 367	11 662	184	27	283	4	91	116	207	11 566
Blue Earth County (part)	12 367	11 662	184	27	283	4	91	116	207	11 566
Le Sueur County (part)	-	-	-	-	-	-	-	-	-	-
Nicollet County (part)	-	-	-	-	-	-	-	-	-	-
Mankato township, Blue Earth County	626	622	-	-	3	-	1	-	1	622
Mansfield township, Freeborn County	114	114	-	-	-	-	-	-	-	114
Manston township, Wilkin County	23	23	-	-	-	-	-	-	-	23
Mantorville city, Dodge County	371	366	-	4	-	-	1	-	3	364
Mantorville township, Dodge County	519	514	-	2	1	-	-	2	-	514
Mantrap township, Hubbard County	196	195	-	-	-	-	1	-	1	195
Manyaska township, Martin County	129	127	-	-	-	-	1	1	1	127
Maple township, Cass County	108	106	-	-	-	-	-	2	-	106
Maple Grove township, Becker County	147	65	-	72	-	-	-	10	1	64
Maple Grove township, Crow Wing County	239	236	-	1	-	-	-	2	1	235
Maple Grove city, Hennepin County	17 532	16 863	172	39	326	3	45	84	134	16 788
Maple Lake city, Wright County	621	617	-	-	1	-	1	2	4	614
Maple Lake township, Wright County	744	738	-	2	2	-	-	2	-	738
Maple Plain city, Hennepin County	770	758	2	3	3	-	2	2	6	754
Maple Ridge township, Beltrami County	42	38	-	3	-	-	1	-	1	38
Maple Ridge township, Isanti County	279	273	-	2	-	-	1	3	2	272
Mapleton city, Blue Earth County	637	630	-	3	-	-	1	3	9	623
Mapleton township, Blue Earth County	112	112	-	-	-	-	-	-	-	112
Mapleview city, Mower County	88	84	-	-	2	-	1	1	3	83
Maplewood township, Otter Tail County	131	127	-	1	2	-	-	1	-	127
Maplewood city, Ramsey County	13 758	12 707	404	69	365	5	73	135	208	12 598
Marble city, Itasca County	287	281	-	3	-	-	-	3	1	280
Marble township, Lincoln County	72	72	-	-	-	-	-	-	-	72
Marcell township, Itasca County	179	178	-	1	-	-	-	-	-	178
Marietta city, Lac qui Parle County	86	86	-	-	-	-	-	-	-	86
Marine on St. Croix city, Washington County	254	254	-	-	-	-	-	-	1	253
Marion township, Olmsted County	2 205	2 139	24	2	8	2	9	21	27	2 125
Marion Lake UT, St. Louis County	24	24	-	-	-	-	-	-	-	24
Marshall city, Lyon County	4 914	4 601	115	18	54	1	93	32	187	4 524
Marshall township, Mower County	122	122	-	-	-	-	-	-	-	122
Marshan township, Dakota County	404	400	1	-	-	-	1	2	2	398
Marsh Creek township, Mahnomen County	45	38	-	2	-	-	2	3	2	38
Marshfield township, Lincoln County	83	83	-	-	-	-	-	-	-	83
Marsh Grove township, Marshall County	55	54	-	-	-	-	-	1	1	54
Martin township, Rock County	148	147	-	-	-	-	1	-	2	146
Martinsburg township, Renville County	77	77	-	-	-	-	-	-	-	77
Mary township, Norman County	39	38	-	-	-	-	1	-	1	38
Marysland township, Swift County	43	43	-	-	-	-	-	-	-	43
Marysville township, Wright County	696	689	-	3	-	-	1	3	12	679
Mason township, Murray County	115	114	-	-	-	-	-	1	-	114
Max township, Itasca County	59	43	-	6	-	-	-	10	2	43
Maxwell township, Lac qui Parle County	76	76	-	-	-	-	-	-	-	76
May township, Cass County	265	262	-	1	-	-	1	1	2	261
May township, Washington County	1 007	999	1	2	1	-	2	2	6	995
Mayer city, Carver County	199	197	-	-	1	-	1	-	4	195
Mayfield township, Pennington County	27	27	-	-	-	-	-	-	-	27
Mayhew Lake township, Benton County	253	250	-	2	-	1	-	-	3	248
Maynard city, Chippewa County	163	161	-	-	-	-	2	-	2	161
Mayville township, Houston County	134	134	-	-	-	-	-	-	1	133
Maywood township, Benton County	302	298	1	1	1	-	-	1	1	298
Mazeppa city, Wabasha County	312	310	-	2	-	-	-	-	-	310
Mazeppa township, Wabasha County	252	250	1	-	-	-	-	1	-	250
Meadow township, Wadena County	83	83	-	-	-	-	-	-	-	83
Meadow Brook township, Cass County	80	77	-	1	-	-	-	2	-	77
Meadowlands city, St. Louis County	53	52	-	1	-	-	-	-	-	52
Meadowlands township, St. Louis County	128	125	-	2	-	-	-	1	-	125
Meadows township, Wilkin County	23	23	-	-	-	-	-	-	-	23
Medford city, Steele County	377	364	-	1	1	-	8	3	12	360
Medford township, Steele County	258	255	-	1	-	-	1	1	2	254
Medicine Lake city, Hennepin County	159	154	-	-	4	-	-	1	1	153
Medina city, Hennepin County	1 309	1 286	7	1	10	-	2	3	6	1 282
Medo township, Blue Earth County	126	125	-	-	-	-	1	-	1	125
Mehurin township, Lac qui Parle County	44	44	-	-	-	-	-	-	-	44
Meire Grove city, Stearns County	61	61	-	-	-	-	-	-	-	61
Melrose city, Stearns County	1 157	1 135	3	1	2	-	14	2	69	1 083
Melrose township, Stearns County	255	254	-	-	-	-	1	-	1	254
Melville township, Renville County	94	94	-	-	-	-	-	-	-	94
Menahga city, Wadena County	491	485	1	4	-	-	-	1	-	485
Mendota city, Dakota County	80	77	-	-	-	-	-	3	-	77
Mendota Heights city, Dakota County	4 178	4 056	35	5	51	-	11	20	39	4 030
Mentor city, Polk County	82	82	-	-	-	-	-	-	-	82
Meriden township, Steele County	224	224	-	-	-	-	-	-	-	224
Merton township, Steele County	140	138	-	-	-	-	-	2	3	135
Mickinock township, Roseau County	111	111	-	-	-	-	-	-	-	111
Middle River city, Marshall County	152	151	-	-	-	-	-	1	-	151
Middle River township, Marshall County	40	39	-	-	-	-	1	-	1	39
Middletown township, Jackson County	103	103	-	-	-	-	-	-	-	103
Middleville township, Wright County	312	307	-	1	-	-	1	3	2	307
Midway township, Cottonwood County	105	101	-	-	1	-	2	1	1	101
Midway township, St. Louis County	495	486	-	3	-	-	1	5	1	486

Table 14. **Occupied Housing Units (Households) by Race and Hispanic or Latino Origin of Householder: 2000**—Con.

[For information on confidentiality protection, nonsampling error, and definitions, see text]

State County Place and County Subdivision	Total occupied housing units	Race of householder								
		One race						Two or more races	Householder Hispanic or Latino (of any race)	Householder White alone, not Hispanic or Latino
		White	Black or African American	American Indian and Alaska Native	Asian	Native Hawaiian and Other Pacific Islander	Some other race			
PLACE AND COUNTY SUBDIVISION—Con.										
Miesville city, Dakota County	52	52	-	-	-	-	-	-	-	52
Milaca city, Mille Lacs County	1 115	1 102	1	3	1	-	1	7	7	1 097
Milaca township, Mille Lacs County	411	409	-	-	-	-	2	-	1	409
Milan city, Chippewa County	150	144	-	2	-	-	4	-	5	143
Milford township, Brown County	269	268	-	-	1	-	-	-	1	267
Millerville city, Douglas County	47	46	-	-	-	-	-	1	-	46
Millerville township, Douglas County	124	124	-	-	-	-	-	-	-	124
Millville city, Wabasha County	76	74	-	-	-	-	2	-	2	74
Millward township, Aitkin County	30	29	-	1	-	-	-	-	-	29
Millwood township, Stearns County	318	318	-	-	-	-	-	-	-	318
Milo township, Mille Lacs County	361	358	1	1	-	-	-	1	2	356
Milroy city, Redwood County	119	117	-	1	-	-	1	-	3	115
Milton township, Dodge County	246	240	-	-	-	-	5	1	5	239
Miltona city, Douglas County	117	116	-	1	-	-	-	-	1	115
Miltona township, Douglas County	345	343	-	-	-	-	-	2	1	342
Minden township, Benton County	627	624	-	1	-	-	-	2	1	623
Minerva township, Clearwater County	97	90	-	5	1	-	-	1	-	90
Minneapolis city, Hennepin County	162 352	122 054	23 176	2 403	6 432	82	3 735	4 470	7 017	119 410
Minneiska city	51	51	-	-	-	-	-	-	-	51
Wabasha County (part)	23	23	-	-	-	-	-	-	-	23
Winona County (part)	28	28	-	-	-	-	-	-	-	28
Minneiska township, Wabasha County	93	92	-	-	-	-	-	1	-	92
Minneola township, Goodhue County	234	230	-	-	1	-	1	2	1	229
Minneota township, Jackson County	115	114	-	-	1	-	-	-	-	114
Minneota city, Lyon County	590	585	-	-	-	-	4	1	10	579
Minnesota City city, Winona County	84	84	-	-	-	-	-	-	-	84
Minnesota Falls township, Yellow Medicine County	140	99	-	40	-	-	-	1	1	99
Minnesota Lake city	297	297	-	-	-	-	-	-	-	297
Blue Earth County (part)	-	-	-	-	-	-	-	-	-	-
Faribault County (part)	297	297	-	-	-	-	-	-	-	297
Minnesota Lake township, Faribault County	83	83	-	-	-	-	-	-	-	83
Minnetonka city, Hennepin County	21 393	20 551	280	24	362	7	59	110	165	20 445
Minnetonka Beach city, Hennepin County	215	212	-	-	2	-	-	1	-	212
Minnetrista city, Hennepin County	1 505	1 476	6	2	14	-	3	4	6	1 473
Minnewaska township, Pope County	202	201	-	-	-	-	-	1	-	201
Minnie township, Beltrami County	11	11	-	-	-	-	-	-	-	11
Mission township, Crow Wing County	323	320	2	-	-	-	-	1	-	320
Mission Creek township, Pine County	216	213	-	-	-	-	-	3	2	211
Mitchell township, Wilkin County	39	37	-	-	-	-	-	2	1	36
Mizpah city, Koochiching County	31	29	-	2	-	-	-	-	-	29
Moe township, Douglas County	269	269	-	-	-	-	-	-	-	269
Moland township, Clay County	124	122	-	-	1	-	-	1	1	121
Moltke township, Sibley County	119	118	1	-	-	-	-	-	1	117
Money Creek township, Houston County	203	202	-	1	-	-	-	-	-	202
Monroe township, Lyon County	89	89	-	-	-	-	-	-	2	87
Monson township, Traverse County	57	57	-	-	-	-	-	-	-	57
Montevideo city, Chippewa County	2 353	2 307	3	6	10	1	14	12	27	2 296
Montgomery city, Le Sueur County	1 105	1 067	4	3	2	-	25	4	59	1 033
Montgomery township, Le Sueur County	272	271	-	-	-	1	-	-	2	269
Monticello city, Wright County	2 944	2 898	8	6	4	-	11	17	36	2 875
Monticello township, Wright County	1 318	1 297	1	5	3	-	6	6	13	1 292
Montrose city, Wright County	454	450	-	-	-	-	3	1	3	450
Moonshine township, Big Stone County	55	53	-	1	1	-	-	-	-	53
Moore township, Stevens County	81	81	-	-	-	-	-	-	-	81
Moorhead city, Clay County	11 660	11 026	67	147	106	5	175	134	344	10 884
Moorhead township, Clay County	153	152	-	-	1	-	-	-	1	151
Moose township, Roseau County	48	48	-	-	-	-	-	-	-	48
Moose Creek township, Clearwater County	96	95	-	1	-	-	-	-	-	95
Moose Lake township, Beltrami County	75	73	-	2	-	-	-	-	-	73
Moose Lake city, Carlton County	577	561	-	9	2	-	-	5	-	561
Moose Lake township, Carlton County	366	363	-	3	-	-	-	-	-	363
Moose Lake township, Cass County	49	48	-	-	-	-	-	1	1	47
Moose Park township, Itasca County	29	29	-	-	-	-	-	-	-	29
Moose River township, Marshall County	13	13	-	-	-	-	-	-	-	13
Mora city, Kanabec County	1 381	1 356	2	10	2	-	2	9	12	1 346
Moran township, Todd County	186	181	2	2	-	-	1	-	1	181
Moranville township, Roseau County	303	299	-	3	-	-	-	1	1	298
Morcom township, St. Louis County	46	44	-	2	-	-	-	-	-	44
Morgan city, Redwood County	377	372	-	1	-	-	1	3	4	369
Morgan township, Redwood County	108	107	-	-	-	-	1	-	1	107
Morken township, Clay County	67	66	-	-	-	-	-	1	-	66
Morrill township, Morrison County	215	215	-	-	-	-	-	-	1	214
Morris city, Stevens County	1 929	1 836	27	18	20	-	7	21	16	1 830
Morris township, Stevens County	194	192	-	1	-	-	-	1	-	192
Morrison township, Aitkin County	70	66	2	1	-	-	-	1	-	66
Morristown city, Rice County	363	356	1	1	-	-	1	4	17	341
Morristown township, Rice County	240	240	-	-	-	-	-	-	-	240
Morse township, Itasca County	194	174	-	15	-	-	-	5	-	174
Morse township, St. Louis County	543	534	-	3	-	-	1	5	4	532
Morton city, Renville County	199	183	-	12	-	-	1	3	6	180
Moscow township, Freeborn County	229	224	-	-	-	-	3	2	6	222

Table 14. **Occupied Housing Units (Households) by Race and Hispanic or Latino Origin of Householder: 2000**—Con.

[For information on confidentiality protection, nonsampling error, and definitions, see text]

State County Place and County Subdivision	Total occupied housing units	Race of householder								
		One race						Two or more races	Householder Hispanic or Latino (of any race)	Householder White alone, not Hispanic or Latino
		White	Black or African American	American Indian and Alaska Native	Asian	Native Hawaiian and Other Pacific Islander	Some other race			
PLACE AND COUNTY SUBDIVISION—Con.										
Motley city	258	255	-	-	-	-	-	3	2	253
Cass County (part)	1	1	-	-	-	-	-	-	-	1
Morrison County (part)	257	254	-	-	-	-	-	3	2	252
Motley township, Morrison County	79	79	-	-	-	-	-	-	-	79
Moulton township, Murray County	80	79	-	-	1	-	-	-	-	79
Mound city, Hennepin County	3 982	3 886	21	7	32	2	11	23	23	3 873
Mound township, Rock County	92	90	1	-	-	-	1	-	2	89
Mound Prairie township, Houston County	228	226	-	-	1	-	-	1	-	226
Mounds View city, Ramsey County	5 018	4 694	95	27	111	2	35	54	87	4 650
Mountain Iron city, St. Louis County	1 326	1 307	-	12	2	-	2	3	4	1 305
Mountain Lake city, Cottonwood County	817	727	3	4	40	1	23	19	28	724
Mountain Lake township, Cottonwood County	99	98	1	-	-	-	-	-	1	97
Mount Morris township, Morrison County	32	32	-	-	-	-	-	-	-	32
Mount Pleasant township, Wabasha County	153	153	-	-	-	-	-	-	-	153
Mount Vernon township, Winona County	106	104	-	-	-	-	-	2	-	104
Moyer township, Swift County	46	44	-	-	1	-	-	1	-	44
Moylan township, Marshall County	48	48	-	-	-	-	-	-	-	48
Mudgett township, Mille Lacs County	35	35	-	-	-	-	-	-	-	35
Mud Hen Lake UT, St. Louis County	131	129	-	1	-	-	-	1	-	129
Mud Lake UT, Marshall County	-	-	-	-	-	-	-	-	-	-
Mulligan township, Brown County	93	92	-	-	-	-	1	-	1	92
Munch township, Pine County	97	94	-	2	-	-	-	1	-	94
Munson township, Stearns County	496	492	-	-	1	1	1	1	1	492
Murdock city, Swift County	126	121	-	-	-	-	4	1	7	118
Murray township, Murray County	82	80	1	-	1	-	-	-	-	80
Myhre township, Lake of the Woods County	76	76	-	-	-	-	-	-	-	76
Myrtle city, Freeborn County	30	30	-	-	-	-	-	-	-	30
Nashua city, Wilkin County	27	27	-	-	-	-	-	-	1	26
Nashville township, Martin County	94	93	-	1	-	-	-	-	1	92
Nashwauk city, Itasca County	434	428	-	2	1	-	-	3	2	427
Nashwauk township, Itasca County	714	704	-	3	1	-	-	6	4	701
Nassau city, Lac qui Parle County	41	41	-	-	-	-	-	-	-	41
Naytahwaush CDP, Mahnomen County	166	13	2	149	-	-	1	1	1	13
Nebish township, Beltrami County	110	109	-	-	-	-	-	1	1	108
Nelson city, Douglas County	73	71	-	2	-	-	-	-	-	71
Nelson township, Watonwan County	112	110	-	-	-	-	-	2	1	110
Nelson Park township, Marshall County	56	56	-	-	-	-	-	-	-	56
Nereson township, Roseau County	29	29	-	-	-	-	-	-	-	29
Nerstrand city, Rice County	80	79	-	1	-	-	-	-	-	79
Nesbit township, Polk County	44	44	-	-	-	-	-	-	1	43
Ness township, St. Louis County	27	27	-	-	-	-	-	-	-	27
Nessel township, Chisago County	668	665	-	-	-	-	-	3	-	665
Nett Lake UT, Koochiching County	17	2	-	15	-	-	-	-	-	2
Nett Lake UT, St. Louis County	89	2	-	87	-	-	-	-	-	2
Nevada township, Mower County	124	124	-	-	-	-	-	-	-	124
Nevis city, Hubbard County	162	161	-	-	-	-	1	-	2	160
Nevis township, Hubbard County	368	363	1	1	-	-	2	1	2	363
New Auburn city, Sibley County	169	159	-	1	-	-	9	-	15	153
New Auburn township, Sibley County	164	162	-	-	-	-	1	1	1	162
New Avon township, Redwood County	89	89	-	-	-	-	-	-	-	89
New Brighton city, Ramsey County	9 013	8 251	246	49	310	5	46	106	99	8 202
Newburg township, Fillmore County	175	174	-	-	1	-	-	-	-	174
New Dosey township, Pine County	38	36	-	-	-	-	1	1	1	36
Newfolden city, Marshall County	160	159	-	-	-	-	1	-	1	159
New Folden township, Marshall County	77	77	-	-	-	-	-	-	-	77
New Germany city, Carver County	143	140	1	-	-	-	-	2	-	140
New Hartford township, Winona County	278	271	-	-	-	-	3	4	3	271
New Haven township, Olmsted County	427	424	-	3	-	-	-	-	1	423
New Hope city, Hennepin County	8 665	7 819	420	37	204	3	90	92	192	7 719
New Independence township, St. Louis County	106	104	-	2	-	-	-	-	1	103
New London city, Kandiyohi County	415	411	-	-	-	-	1	3	2	411
New London township, Kandiyohi County	1 173	1 166	1	3	-	-	1	2	2	1 166
New Maine township, Marshall County	77	77	-	-	-	-	-	-	-	77
New Market city, Scott County	131	129	-	-	-	-	-	2	-	129
New Market township, Scott County	956	946	3	2	-	-	2	3	4	944
New Munich city, Stearns County	126	125	-	1	-	-	-	-	1	124
Newport city, Washington County	1 418	1 335	21	13	12	1	15	21	38	1 317
New Prague city	1 694	1 675	3	1	4	-	3	8	10	1 667
Le Sueur County (part)	534	530	3	-	-	-	-	1	2	528
Scott County (part)	1 160	1 145	-	1	4	-	3	7	8	1 139
New Prairie township, Pope County	84	83	-	-	-	-	-	1	-	83
New Richland city, Waseca County	483	478	-	-	1	-	2	2	4	477
New Richland township, Waseca County	170	170	-	-	-	-	-	-	-	170
Newry township, Freeborn County	176	172	-	-	-	-	3	1	4	172
New Scandia township, Washington County	1 294	1 278	3	3	-	-	3	7	7	1 273
New Solum township, Marshall County	108	108	-	-	-	-	-	-	-	108
New Sweden township, Nicollet County	112	112	-	-	-	-	-	-	-	112
Newton township, Otter Tail County	265	264	-	1	-	-	-	-	-	264
New Trier city, Dakota County	31	29	-	1	-	-	-	1	1	29
New Ulm city, Brown County	5 494	5 429	4	8	16	-	17	20	40	5 409
New York Mills city, Otter Tail County	492	486	-	1	-	-	1	4	4	485
Nickerson township, Pine County	60	58	-	-	-	-	-	2	-	58
Nicollet city, Nicollet County	344	340	-	2	-	-	-	2	2	338

Table 14. **Occupied Housing Units (Households) by Race and Hispanic or Latino Origin of Householder: 2000**—Con.

[For information on confidentiality protection, nonsampling error, and definitions, see text]

State County Place and County Subdivision	Total occupied housing units	Race of householder: One race: White	Black or African American	American Indian and Alaska Native	Asian	Native Hawaiian and Other Pacific Islander	Some other race	Two or more races	Householder Hispanic or Latino (of any race)	Householder White alone, not Hispanic or Latino
PLACE AND COUNTY SUBDIVISION—Con.										
Nicollet township, Nicollet County	186	186	-	-	-	-	-	-	-	186
Nidaros township, Otter Tail County	133	133	-	-	-	-	-	-	1	132
Nielsville city, Polk County	40	40	-	-	-	-	-	-	4	36
Nilsen township, Wilkin County	21	21	-	-	-	-	-	-	-	21
Nimrod city, Wadena County	35	35	-	-	-	-	-	-	-	35
Nininger township, Dakota County	280	276	-	-	1	-	1	2	1	276
Nisswa city, Crow Wing County	819	816	-	-	-	-	-	3	1	815
Nokay Lake township, Crow Wing County	255	254	-	-	-	-	-	1	1	253
Nora township, Clearwater County	149	146	-	2	-	-	-	1	-	146
Nora township, Pope County	84	84	-	-	-	-	-	-	-	84
Norcross city, Grant County	33	33	-	-	-	-	-	-	-	33
Norden township, Pennington County	135	135	-	-	-	-	-	-	1	134
Nordick township, Wilkin County	41	41	-	-	-	-	-	-	1	40
Nordland township, Aitkin County	366	364	-	2	-	-	-	-	-	364
Nordland township, Lyon County	80	80	-	-	-	-	-	-	-	80
Nore township, Itasca County	22	20	-	2	-	-	-	-	-	20
Norfolk township, Renville County	75	75	-	-	-	-	-	-	-	75
Norman township, Pine County	107	104	1	2	-	-	-	-	-	104
Norman township, Yellow Medicine County	105	104	-	-	-	-	1	-	1	104
Normania township, Yellow Medicine County	74	74	-	-	-	-	-	-	-	74
Normanna township, St. Louis County	219	217	-	2	-	-	-	-	3	214
North township, Pennington County	268	264	-	2	2	-	-	-	-	264
North Beltrami UT, Beltrami County	17	17	-	-	-	-	-	-	1	16
North Branch city, Chisago County	2 815	2 771	5	11	15	1	4	8	21	2 754
North Branch township, Isanti County	597	594	-	2	-	-	-	1	3	591
North Carlton UT, Carlton County	329	288	-	32	1	-	-	8	2	286
North Cass UT, Cass County	119	53	-	64	-	-	-	2	3	51
North Central Cass UT, Cass County	10	7	-	3	-	-	-	-	-	7
North Clearwater UT, Clearwater County	27	2	-	25	-	-	-	-	1	2
Northeast Aitkin UT, Aitkin County	6	6	-	-	-	-	-	-	-	6
Northeast Itasca UT, Itasca County	488	482	-	3	-	-	-	3	-	482
Northeast St. Louis UT, St. Louis County	81	79	-	-	-	-	-	2	-	79
Northern township, Beltrami County	1 469	1 388	4	55	4	-	2	16	6	1 384
Northfield city	4 909	4 706	34	13	65	-	49	42	181	4 593
Dakota County (part)	216	209	-	-	4	-	-	3	-	209
Rice County (part)	4 693	4 497	34	13	61	-	49	39	181	4 384
Northfield township, Rice County	257	254	-	-	2	-	1	-	1	254
North Fork township, Stearns County	87	87	-	-	-	-	-	-	-	87
North Germany township, Wadena County	121	120	-	-	-	1	-	-	-	120
North Hero township, Redwood County	68	68	-	-	-	-	-	-	1	67
Northland township, Polk County	69	69	-	-	-	-	-	-	-	69
Northland township, St. Louis County	69	69	-	-	-	-	-	-	-	69
North Mankato city	4 744	4 629	27	9	47	-	16	16	52	4 598
Blue Earth County (part)	-	-	-	-	-	-	-	-	-	-
Nicollet County (part)	4 744	4 629	27	9	47	-	16	16	52	4 598
North Oaks city, Ramsey County	1 300	1 228	1	2	54	-	6	9	10	1 223
Northome city, Koochiching County	87	87	-	-	-	-	-	-	-	87
Northome UT, Koochiching County	192	189	-	2	-	1	-	-	2	188
North Ottawa township, Grant County	27	27	-	-	-	-	-	-	-	27
North Red River township, Kittson County	2	2	-	-	-	-	-	-	-	2
Northrop city, Martin County	104	103	-	-	1	-	-	-	-	103
North Roseau UT, Roseau County	55	55	-	-	-	-	-	-	-	55
North St. Paul city, Ramsey County	4 703	4 479	94	26	47	1	26	30	62	4 446
North Star township, Brown County	105	103	-	-	1	-	1	-	1	103
North Star township, St. Louis County	74	73	-	1	-	-	-	-	-	73
Northwest Aitkin UT, Aitkin County	125	123	-	2	-	-	-	-	2	121
Northwest Koochiching UT, Koochiching County	230	227	-	1	-	-	-	2	-	227
Northwest Roseau UT, Roseau County	7	7	-	-	-	-	-	-	-	7
Northwest St. Louis UT, St. Louis County	146	141	-	4	1	-	-	-	1	140
Norton township, Winona County	181	178	-	-	-	1	-	2	-	178
Norway township, Fillmore County	119	119	-	-	-	-	-	-	-	119
Norway township, Kittson County	40	39	-	-	-	-	-	1	-	39
Norway Lake township, Kandiyohi County	115	115	-	-	-	-	-	-	-	115
Norwegian Grove township, Otter Tail County	124	124	-	-	-	-	-	-	-	124
Norwood Young America city, Carver County	1 171	1 154	2	4	2	-	4	5	21	1 138
Numedal township, Pennington County	35	34	-	1	-	-	-	-	-	34
Nunda township, Freeborn County	132	128	1	1	-	-	2	-	2	128
Oak township, Stearns County	178	178	-	-	-	-	-	-	-	178
Oakdale city, Washington County	10 243	9 689	196	42	161	-	60	95	181	9 594
Oak Grove city, Anoka County	2 200	2 167	9	8	4	-	2	10	5	2 164
Oakland township, Freeborn County	155	152	-	-	1	-	2	-	3	151
Oakland township, Mahnomen County	100	76	-	18	-	-	-	6	-	76
Oak Lawn township, Crow Wing County	586	579	1	1	1	-	-	4	1	579
Oak Park township, Marshall County	67	66	-	-	-	-	1	-	1	66
Oak Park Heights city, Washington County	1 528	1 489	7	3	12	-	2	15	11	1 483
Oakport CDP, Clay County	446	444	-	-	-	-	-	2	-	444
Oakport township, Clay County	572	570	-	-	-	-	-	2	-	570
Oak Valley township, Otter Tail County	136	136	-	-	-	-	-	-	-	136
Oakwood township, Wabasha County	139	138	-	-	-	-	-	1	1	137
O'Brien township, Beltrami County	23	23	-	-	-	-	-	-	-	23
Odessa city, Big Stone County	55	55	-	-	-	-	-	-	-	55
Odessa township, Big Stone County	61	61	-	-	-	-	-	-	1	60
Odin city, Watonwan County	62	62	-	-	-	-	-	-	-	62

Table 14. **Occupied Housing Units (Households) by Race and Hispanic or Latino Origin of Householder: 2000**—Con.

[For information on confidentiality protection, nonsampling error, and definitions, see text]

State County Place and County Subdivision	Total occupied housing units	Race of householder							House-holder Hispanic or Latino (of any race)	House-holder White alone, not Hispanic or Latino
		One race						Two or more races		
		White	Black or African American	American Indian and Alaska Native	Asian	Native Hawaiian and Other Pacific Islander	Some other race			
PLACE AND COUNTY SUBDIVISION—Con.										
Odin township, Watonwan County	86	84	1	-	-	-	-	1	-	84
Ogema city, Becker County	62	38	-	24	-	-	-	-	-	38
Ogema township, Pine County	103	58	2	43	-	-	-	-	1	57
Ogilvie city, Kanabec County	182	176	-	1	3	-	-	2	-	176
Okabena city, Jackson County	76	76	-	-	-	-	-	-	2	74
Oklee city, Red Lake County	196	195	-	-	-	-	-	1	-	195
Olivia city, Renville County	1 075	1 050	1	2	-	-	18	4	49	1 020
Olney township, Nobles County	74	74	-	-	-	-	-	-	-	74
Omro township, Yellow Medicine County	60	60	-	-	-	-	-	-	-	60
Onamia city, Mille Lacs County	318	297	1	12	-	-	1	7	1	296
Onamia township, Mille Lacs County	218	212	-	4	-	-	2	-	3	212
Onstad township, Polk County	26	26	-	-	-	-	-	-	-	26
Orange township, Douglas County	105	104	-	1	-	-	-	-	-	104
Orion township, Olmsted County	226	220	3	-	-	-	1	2	2	219
Ormsby city	65	65	-	-	-	-	-	-	-	65
Martin County (part)	26	26	-	-	-	-	-	-	-	26
Watonwan County (part)	39	39	-	-	-	-	-	-	-	39
Orono city, Hennepin County	2 766	2 720	9	3	18	-	4	12	17	2 707
Oronoco city, Olmsted County	335	331	-	-	2	-	-	2	2	330
Oronoco township, Olmsted County	816	787	11	2	7	-	2	7	8	781
Orr city, St. Louis County	112	99	-	12	-	-	-	1	-	99
Orrock township, Sherburne County	892	882	-	3	1	-	3	3	5	881
Orton township, Wadena County	85	84	-	-	-	-	1	-	2	83
Ortonville city	923	907	2	6	-	-	2	6	4	907
Big Stone County (part)	923	907	2	6	-	-	2	6	4	907
Lac qui Parle County (part)	-	-	-	-	-	-	-	-	-	-
Ortonville township, Big Stone County	977	961	2	6	-	-	2	6	4	961
Orwell township, Otter Tail County	62	62	-	-	-	-	-	-	-	62
Osage township, Becker County	300	299	-	1	-	-	-	-	-	299
Osakis city	661	656	1	2	2	-	-	-	3	653
Douglas County (part)	588	584	1	2	1	-	-	-	2	582
Todd County (part)	73	72	-	-	1	-	-	-	1	71
Osakis township, Douglas County	216	213	-	-	-	1	-	2	-	213
Osborne township, Pipestone County	116	115	-	-	-	-	-	1	1	115
Oscar township, Otter Tail County	79	79	-	-	-	-	-	-	-	79
Osceola township, Renville County	79	79	-	-	-	-	-	-	-	79
Oshawa township, Nicollet County	170	170	-	-	-	-	-	-	-	170
Oshkosh township, Yellow Medicine County	83	83	-	-	-	-	-	-	-	83
Oslo city, Marshall County	148	139	-	-	-	-	6	3	13	134
Osseo city, Hennepin County	1 035	1 008	6	3	10	-	1	7	6	1 005
Ostrander city, Fillmore County	100	100	-	-	-	-	-	-	1	99
Oteneagen township, Itasca County	87	74	-	6	-	-	-	7	-	74
Otisco township, Waseca County	222	219	-	-	-	-	1	2	1	219
Otrey township, Big Stone County	35	35	-	-	-	-	-	-	-	35
Otsego city, Wright County	2 062	2 025	4	7	6	-	7	13	15	2 017
Ottawa township, Le Sueur County	122	120	-	-	1	-	1	-	1	120
Ottertail city, Otter Tail County	190	188	-	2	-	-	-	-	-	188
Otter Tail township, Otter Tail County	241	239	-	1	-	1	-	-	2	238
Otter Tail Peninsula township, Cass County	22	19	-	1	-	-	-	2	-	19
Otto township, Otter Tail County	197	196	-	-	-	-	-	1	-	196
Owatonna city, Steele County	8 704	8 372	88	14	53	1	110	66	229	8 261
Owatonna township, Steele County	289	283	-	-	3	-	-	3	3	281
Owens township, St. Louis County	111	109	-	-	-	-	-	2	-	109
Oxford township, Isanti County	273	268	1	3	-	-	-	1	3	266
Paddock township, Otter Tail County	108	105	-	1	-	-	-	2	1	104
Page township, Mille Lacs County	213	210	-	-	-	-	-	3	-	210
Palisade city, Aitkin County	53	52	-	1	-	-	-	-	-	52
Palmer township, Sherburne County	829	823	2	1	1	-	1	1	2	821
Palmville township, Roseau County	19	19	-	-	-	-	-	-	-	19
Palmyra township, Renville County	84	83	-	-	-	-	1	-	1	83
Park township, Pine County	18	17	1	-	-	-	-	-	-	17
Parke township, Clay County	167	166	1	-	-	-	-	-	-	166
Parker township, Marshall County	18	18	-	-	-	-	-	-	-	18
Parker township, Morrison County	155	154	-	-	-	-	1	-	1	154
Parkers Prairie city, Otter Tail County	401	400	-	-	1	-	-	-	-	400
Parkers Prairie township, Otter Tail County	127	126	-	-	-	-	1	-	2	125
Park Rapids city, Hubbard County	1 476	1 440	2	20	4	-	3	7	9	1 434
Parnell township, Polk County	31	31	-	-	-	-	-	-	1	30
Parnell township, Traverse County	29	29	-	-	-	-	-	-	-	29
Partridge township, Pine County	191	187	1	1	-	-	1	1	1	187
Paxton township, Redwood County	206	133	-	68	-	-	-	5	2	132
Paynesville city, Stearns County	934	925	1	1	1	-	2	4	6	922
Paynesville township, Stearns County	510	506	1	-	2	-	-	1	1	505
Peace township, Kanabec County	358	351	-	3	1	-	-	3	1	350
Pease city, Mille Lacs County	62	62	-	-	-	-	-	-	-	62
Pelan township, Kittson County	25	24	-	1	-	-	-	-	-	24
Pelican township, Crow Wing County	169	168	-	1	-	-	-	-	-	168
Pelican township, Otter Tail County	270	245	-	2	-	-	21	2	26	240
Pelican Lake township, Grant County	169	167	-	-	-	-	-	2	-	167
Pelican Rapids city, Otter Tail County	884	768	5	4	21	-	62	24	94	743
Pemberton city, Blue Earth County	84	83	-	-	-	-	-	1	-	83

Table 14. **Occupied Housing Units (Households) by Race and Hispanic or Latino Origin of Householder: 2000**—Con.

[For information on confidentiality protection, nonsampling error, and definitions, see text]

State County Place and County Subdivision	Total occupied housing units	Race of householder							Householder Hispanic or Latino (of any race)	Householder White alone, not Hispanic or Latino
		One race						Two or more races		
		White	Black or African American	American Indian and Alaska Native	Asian	Native Hawaiian and Other Pacific Islander	Some other race			
PLACE AND COUNTY SUBDIVISION—Con.										
Pembina township, Mahnomen County	178	155	-	14	-	-	1	8	1	155
Penn township, McLeod County	119	119	-	-	-	-	-	-	-	119
Pennock city, Kandiyohi County	166	156	-	-	-	-	10	-	12	154
Pepin township, Wabasha County	170	167	-	2	-	-	-	1	1	166
Pepperton township, Stevens County	54	53	-	1	-	-	-	-	-	53
Pequaywan township, St. Louis County	62	62	-	-	-	-	-	-	-	62
Pequot Lakes city, Crow Wing County	479	473	1	2	3	-	-	-	2	471
Perch Lake township, Carlton County	385	294	-	84	-	-	-	7	1	293
Percy township, Kittson County	24	24	-	-	-	-	-	-	-	24
Perham city, Otter Tail County	1 104	1 084	2	8	1	-	4	5	6	1 082
Perham township, Otter Tail County	316	312	1	1	-	-	1	1	9	304
Perley city, Norman County	53	48	-	3	-	-	-	2	-	48
Perry township, Lac qui Parle County	49	49	-	-	-	-	-	-	-	49
Perry Lake township, Crow Wing County	86	85	-	-	-	-	-	1	-	85
Petersburg township, Jackson County	103	103	-	-	-	-	-	-	-	103
Peterson city, Fillmore County	98	98	-	-	-	-	-	-	1	97
Pfeiffer Lake UT, St. Louis County	2	2	-	-	-	-	-	-	-	2
Pickerel Lake township, Freeborn County	266	263	-	1	-	-	1	1	4	261
Picket Lake UT, St. Louis County	-	-	-	-	-	-	-	-	-	-
Pierz city, Morrison County	512	509	-	2	-	-	-	1	-	509
Pierz township, Morrison County	161	161	-	-	-	-	-	-	-	161
Pike township, St. Louis County	194	191	-	2	-	-	1	-	1	191
Pike Bay township, Cass County	528	184	-	330	-	-	-	14	6	184
Pike Creek township, Morrison County	316	311	-	2	-	-	1	2	2	310
Pillager city, Cass County	167	163	-	2	2	-	-	-	1	162
Pillsbury township, Swift County	101	98	-	-	-	-	3	-	3	98
Pilot Grove township, Faribault County	71	71	-	-	-	-	-	-	-	71
Pilot Mound township, Fillmore County	129	128	-	-	-	-	-	1	-	128
Pine City city, Pine County	1 222	1 202	3	4	1	1	3	8	11	1 195
Pine City township, Pine County	472	464	1	4	2	-	-	1	2	462
Pine Island city	864	857	-	-	1	-	1	5	3	854
Goodhue County (part)	832	826	-	-	1	-	1	4	3	823
Olmsted County (part)	32	31	-	-	-	-	-	1	-	31
Pine Island township, Goodhue County	215	211	2	2	-	-	-	-	-	211
Pine Lake township, Cass County	81	74	-	7	-	-	-	-	-	74
Pine Lake township, Clearwater County	139	136	-	3	-	-	-	-	-	136
Pine Lake township, Otter Tail County	252	251	-	-	-	-	-	1	-	251
Pine Lake township, Pine County	238	237	-	-	-	-	-	1	2	235
Pine Point CDP, Becker County	100	7	-	93	-	-	-	-	-	7
Pine Point township, Becker County	132	36	-	93	-	-	-	3	-	36
Pine River city, Cass County	438	433	1	1	-	-	-	3	1	432
Pine River township, Cass County	394	389	1	-	-	1	-	3	1	388
Pine Springs city, Washington County	140	137	2	-	1	-	-	-	1	136
Pipestone city, Pipestone County	1 900	1 831	3	37	8	1	5	15	11	1 825
Plainview city, Wabasha County	1 157	1 136	-	-	1	-	17	3	33	1 121
Plainview township, Wabasha County	166	165	-	-	-	-	1	-	2	164
Plato city, McLeod County	144	143	-	-	1	-	-	-	-	143
Platte township, Morrison County	130	130	-	-	-	-	-	-	-	130
Platte Lake township, Crow Wing County	112	107	-	1	1	-	1	2	2	105
Pleasant Grove township, Olmsted County	305	302	1	-	-	-	-	2	2	300
Pleasant Hill township, Winona County	185	184	-	-	1	-	-	-	1	184
Pleasant Lake city, Stearns County	174	171	2	1	-	-	-	-	1	170
Pleasant Mound township, Blue Earth County	96	96	-	-	-	-	-	-	-	96
Pleasant Prairie township, Martin County	113	111	-	1	-	-	-	1	-	111
Pleasant Valley township, Mower County	100	99	-	-	-	-	-	1	1	98
Pleasant View township, Norman County	49	47	-	-	1	-	1	-	1	47
Pliny township, Aitkin County	52	52	-	-	-	-	-	-	-	52
Plummer city, Red Lake County	125	123	1	1	-	-	-	-	-	123
Plymouth city, Hennepin County	24 820	23 295	487	51	744	4	70	169	246	23 134
Pohlitz township, Roseau County	17	17	-	-	-	-	-	-	-	17
Pokegama township, Pine County	994	986	1	4	-	-	-	3	3	984
Polk Centre township, Pennington County	29	29	-	-	-	-	-	-	-	29
Polonia township, Roseau County	14	14	-	-	-	-	-	-	-	14
Pomme de Terre township, Grant County	59	59	-	-	-	-	-	-	-	59
Pomroy township, Itasca County	13	12	-	1	-	-	-	-	-	12
Pomroy township, Kanabec County	144	141	-	1	-	-	-	2	2	139
Ponemah CDP, Beltrami County	209	2	-	205	-	-	-	2	4	1
Ponto Lake township, Cass County	253	250	-	1	-	-	-	2	1	249
Poplar township, Cass County	61	59	-	1	-	-	-	1	-	59
Poplar Grove township, Roseau County	31	31	-	-	-	-	-	-	-	31
Poplar River township, Red Lake County	48	48	-	-	-	-	-	-	-	48
Popple township, Clearwater County	207	191	-	11	-	-	1	4	2	191
Popple Grove township, Mahnomen County	53	46	-	5	-	-	-	2	-	46
Poppleton township, Kittson County	52	52	-	-	-	-	-	-	1	51
Portage township, St. Louis County	73	72	-	-	1	-	-	-	-	72
Porter city, Yellow Medicine County	88	85	1	2	-	-	-	-	-	85
Port Hope township, Beltrami County	217	211	-	5	-	-	-	1	-	211
Posen township, Yellow Medicine County	87	87	-	-	-	-	-	-	-	87
Potamo township, Lake of the Woods County	43	42	-	-	1	-	-	-	-	42
Potshot Lake UT, St. Louis County	25	24	-	-	-	-	-	1	-	24
Powers township, Cass County	340	338	-	2	-	-	-	-	-	338
Prairie Lake township, St. Louis County	20	20	-	-	-	-	-	-	-	20
Prairie View township, Wilkin County	73	72	1	-	-	-	-	-	-	72
Prairieville township, Brown County	119	119	-	-	-	-	-	-	-	119

Table 14. **Occupied Housing Units (Households) by Race and Hispanic or Latino Origin of Householder: 2000**—Con.

[For information on confidentiality protection, nonsampling error, and definitions, see text]

State County Place and County Subdivision	Total occupied housing units	Race of householder								
		One race						Two or more races	Householder Hispanic or Latino (of any race)	Householder White alone, not Hispanic or Latino
		White	Black or African American	American Indian and Alaska Native	Asian	Native Hawaiian and Other Pacific Islander	Some other race			
PLACE AND COUNTY SUBDIVISION—Con.										
Preble township, Fillmore County	97	97	-	-	-	-	-	-	-	97
Prescott township, Faribault County	82	81	-	-	-	-	1	-	3	79
Preston city, Fillmore County	583	576	-	1	1	-	1	4	2	575
Preston township, Fillmore County	112	112	-	-	-	-	-	-	-	112
Preston Lake township, Renville County	115	114	-	-	-	-	1	-	1	114
Princeton city	1 624	1 604	3	8	3	-	2	4	8	1 600
Mille Lacs County (part)	1 620	1 600	3	8	3	-	2	4	8	1 596
Sherburne County (part)	4	4	-	-	-	-	-	-	-	4
Princeton township, Mille Lacs County	693	688	1	1	-	-	-	3	-	688
Prinsburg city, Kandiyohi County	188	188	-	-	-	-	-	-	-	188
Prior township, Big Stone County	79	78	-	-	1	-	-	-	-	78
Prior Lake city, Scott County	5 645	5 389	38	134	33	2	11	38	39	5 368
Proctor city, St. Louis County	1 196	1 166	2	9	4	-	1	14	2	1 166
Prosper township, Lake of the Woods County	72	71	-	-	-	-	-	1	1	70
Providence township, Lac qui Parle County	71	71	-	-	-	-	-	-	-	71
Pulaski township, Morrison County	134	133	-	1	-	-	-	-	-	133
Quamba city, Kanabec County	33	33	-	-	-	-	-	-	-	33
Queen township, Polk County	85	85	-	-	-	-	-	-	-	85
Quincy township, Olmsted County	124	124	-	-	-	-	-	-	1	123
Quiring township, Beltrami County	34	31	1	1	-	-	-	1	1	31
Rabbit Lake township, Crow Wing County	121	120	-	-	-	-	-	1	-	120
Racine city, Mower County	121	121	-	-	-	-	-	-	-	121
Racine township, Mower County	165	164	-	-	-	-	-	1	-	164
Rail Prairie township, Morrison County	61	61	-	-	-	-	-	-	-	61
Rainy Lake UT, Koochiching County	1 774	1 747	-	8	2	-	2	15	3	1 745
Ramsey city, Anoka County	5 906	5 783	14	27	41	-	10	31	42	5 754
Randall city, Morrison County	217	211	-	-	-	1	-	5	-	211
Randolph city, Dakota County	117	115	-	-	-	-	-	2	2	113
Randolph township, Dakota County	192	190	-	-	-	-	1	1	3	188
Ranier city, Koochiching County	76	75	-	1	-	-	-	-	-	75
Ransom township, Nobles County	99	98	-	-	-	-	-	1	-	98
Rapidan township, Blue Earth County	393	389	-	-	1	-	-	3	1	388
Rapid River township, Lake of the Woods County	11	11	-	-	-	-	-	-	-	11
Ravenna township, Dakota County	734	723	2	6	-	-	-	3	1	722
Raymond city, Kandiyohi County	310	303	-	-	-	-	6	1	8	301
Raymond township, Stearns County	72	70	-	-	-	-	-	2	-	70
Redby CDP, Beltrami County	244	4	-	239	-	-	-	1	4	4
Red Eye township, Wadena County	146	146	-	-	-	-	-	-	-	146
Red Lake CDP, Beltrami County	400	11	1	388	-	-	-	-	3	11
Red Lake Falls city, Red Lake County	608	600	-	4	-	-	1	3	1	600
Red Lake Falls township, Red Lake County	86	86	-	-	-	-	-	-	-	86
Redpath township, Traverse County	14	14	-	-	-	-	-	-	-	14
Red Rock township, Mower County	271	271	-	-	-	-	-	-	1	270
Red Wing city, Goodhue County	6 562	6 337	43	115	22	1	24	20	53	6 319
Redwood Falls city	2 266	2 157	3	65	6	-	9	26	26	2 145
Redwood County (part)	2 266	2 157	3	65	6	-	9	26	26	2 145
Renville County (part)	-	-	-	-	-	-	-	-	-	-
Redwood Falls township, Redwood County	89	87	-	1	1	-	-	-	-	87
Regal city, Kandiyohi County	19	19	-	-	-	-	-	-	-	19
Reine township, Roseau County	46	46	-	-	-	-	-	-	1	45
Reiner township, Pennington County	38	38	-	-	-	-	-	-	-	38
Reis township, Polk County	33	33	-	-	-	-	-	-	-	33
Remer city, Cass County	178	175	-	2	-	-	-	1	-	175
Remer township, Cass County	73	72	-	1	-	-	-	-	-	72
Rendsville township, Stevens County	67	67	-	-	-	-	-	-	-	67
Reno township, Pope County	125	123	-	-	1	-	-	1	-	123
Renville city, Renville County	508	487	1	-	-	-	16	4	28	475
Revere city, Redwood County	41	41	-	-	-	-	-	-	-	41
Reynolds township, Todd County	226	226	-	-	-	-	-	-	1	225
Rheiderland township, Chippewa County	104	103	-	-	-	-	-	1	-	103
Rhinehart township, Polk County	31	31	-	-	-	-	-	-	-	31
Rice city, Benton County	247	246	-	-	-	-	1	-	2	245
Rice township, Clearwater County	56	47	-	9	-	-	-	-	-	47
Rice Lake CDP, Clearwater County	61	10	-	51	-	-	-	-	3	10
Rice Lake township, St. Louis County	1 494	1 466	5	11	1	1	-	10	2	1 465
Riceland township, Freeborn County	183	183	-	-	-	-	-	-	3	180
Rice River township, Aitkin County	64	64	-	-	-	-	-	-	-	64
Riceville township, Becker County	35	32	-	1	-	-	-	2	-	32
Richardson township, Morrison County	209	208	1	-	-	-	-	-	1	207
Richardville township, Kittson County	43	43	-	-	-	-	-	-	-	43
Richfield city, Hennepin County	15 073	13 003	937	89	547	3	285	209	541	12 778
Richland township, Rice County	162	161	-	-	-	-	-	1	1	160
Richmond city, Stearns County	483	481	-	-	-	-	1	1	2	480
Richmond township, Winona County	278	274	-	-	1	-	1	2	1	274
Rich Valley township, McLeod County	263	262	-	-	-	-	-	1	-	262
Richville city, Otter Tail County	50	50	-	-	-	-	-	-	-	50
Richwood township, Becker County	225	215	1	5	-	1	-	3	-	215
Ridgely township, Nicollet County	44	44	-	-	-	-	-	-	-	44
Ripley township, Dodge County	73	72	-	-	-	-	1	-	1	72
Ripley township, Morrison County	230	228	-	1	-	-	-	1	1	227
River township, Red Lake County	25	25	-	-	-	-	-	-	-	25
Riverdale township, Watonwan County	126	124	-	-	-	-	2	-	2	124
River Falls township, Pennington County	70	70	-	-	-	-	-	-	-	70

Table 14. **Occupied Housing Units (Households) by Race and Hispanic or Latino Origin of Householder: 2000**—Con.

[For information on confidentiality protection, nonsampling error, and definitions, see text]

State County Place and County Subdivision	Total occupied housing units	Race of householder								
		One race						Two or more races	House-holder Hispanic or Latino (of any race)	House-holder White alone, not Hispanic or Latino
		White	Black or African American	American Indian and Alaska Native	Asian	Native Hawaiian and Other Pacific Islander	Some other race			
PLACE AND COUNTY SUBDIVISION—Con.										
Riverside township, Lac qui Parle County	113	113	-	-	-	-	-	-	-	113
Riverton township, Clay County	159	157	-	-	-	-	-	2	1	156
Riverton city, Crow Wing County	51	50	-	1	-	-	-	-	1	49
Robbinsdale city, Hennepin County	6 097	5 650	257	31	71	1	37	50	81	5 612
Roberts township, Wilkin County	44	44	-	-	-	-	-	-	-	44
Rochester city, Olmsted County	34 116	31 095	902	59	1 448	6	259	347	680	30 709
Rochester township, Olmsted County	1 006	977	9	2	14	-	-	4	9	969
Rock township, Pipestone County	70	69	-	1	-	-	-	-	-	69
Rock Creek city, Pine County	389	383	-	6	-	-	-	-	-	383
Rock Dell township, Olmsted County	224	222	-	-	-	-	-	2	-	222
Rockford city	1 296	1 274	3	7	2	2	-	8	7	1 267
Hennepin County (part)	57	55	-	1	-	-	-	1	1	54
Wright County (part)	1 239	1 219	3	6	2	2	-	7	6	1 213
Rockford township, Wright County	1 138	1 122	5	2	2	-	2	5	2	1 121
Rock Lake township, Lyon County	108	108	-	-	-	-	-	-	-	108
Rocksbury township, Pennington County	382	373	-	5	-	-	3	1	4	372
Rockville city, Stearns County	268	253	3	1	-	-	9	2	16	246
Rockville township, Stearns County	399	397	-	1	-	-	-	1	-	397
Rockwell township, Norman County	30	29	-	-	-	-	-	1	-	29
Rockwood township, Hubbard County	158	153	-	3	1	-	-	1	-	153
Rockwood township, Wadena County	135	135	-	-	-	-	-	-	-	135
Rogers township, Cass County	25	23	-	2	-	-	-	-	-	23
Rogers city, Hennepin County	1 195	1 177	3	1	3	-	4	7	6	1 174
Rolling Forks township, Pope County	57	56	-	-	-	-	1	-	1	56
Rolling Green township, Martin County	113	110	-	-	1	-	1	1	1	110
Rollingstone city, Winona County	245	245	-	-	-	-	-	-	2	243
Rollingstone township, Winona County	434	431	2	-	1	-	-	-	3	428
Rollis township, Marshall County	62	61	-	-	-	-	-	1	-	61
Rome township, Faribault County	73	73	-	-	-	-	-	-	1	72
Ronneby city, Benton County	6	6	-	-	-	-	-	-	-	6
Roome township, Polk County	66	66	-	-	-	-	-	-	1	65
Roosevelt township, Beltrami County	98	94	-	1	-	-	-	3	-	94
Roosevelt township, Crow Wing County	226	216	1	6	-	-	-	3	1	215
Roosevelt city	63	63	-	-	-	-	-	-	-	63
Lake of the Woods County (part)	2	2	-	-	-	-	-	-	-	2
Roseau County (part)	61	61	-	-	-	-	-	-	-	61
Roscoe township, Goodhue County	258	257	-	1	-	-	-	-	-	257
Roscoe city, Stearns County	41	41	-	-	-	-	-	-	-	41
Roseau city, Roseau County	1 157	1 146	-	3	2	-	1	5	1	1 146
Rosebud township, Polk County	125	119	1	1	-	-	1	3	2	119
Rose Creek city, Mower County	143	143	-	-	-	-	-	-	1	142
Rosedale township, Mahnomen County	48	46	-	1	-	-	-	1	-	46
Rose Dell township, Rock County	79	79	-	-	-	-	-	-	-	79
Rose Hill township, Cottonwood County	69	69	-	-	-	-	-	-	-	69
Roseland township, Kandiyohi County	157	155	-	-	1	-	1	-	4	152
Rosemount city, Dakota County	4 742	4 508	75	15	73	-	29	42	64	4 478
Rosendale township, Watonwan County	120	118	-	-	1	-	-	1	1	118
Roseville township, Grant County	52	52	-	-	-	-	-	-	-	52
Roseville township, Kandiyohi County	208	206	-	2	-	-	-	-	1	206
Roseville city, Ramsey County	14 598	13 415	367	50	555	5	84	122	204	13 310
Rosewood township, Chippewa County	115	115	-	-	-	-	-	-	-	115
Rosing township, Morrison County	53	52	-	1	-	-	-	-	-	52
Ross township, Roseau County	158	157	-	-	-	-	-	1	1	156
Ross Lake township, Crow Wing County	69	68	1	-	-	-	-	-	1	67
Rost township, Jackson County	91	91	-	-	-	-	-	-	-	91
Rothsay city	201	199	-	-	-	-	1	1	1	199
Otter Tail County (part)	98	97	-	-	-	-	-	1	-	97
Wilkin County (part)	103	102	-	-	-	-	1	-	1	102
Round Grove township, McLeod County	105	104	-	-	-	-	1	-	-	104
Round Lake township, Becker County	66	39	-	26	-	-	1	-	1	39
Round Lake township, Jackson County	83	81	-	-	-	-	2	-	2	81
Round Lake city, Nobles County	191	188	-	-	-	-	-	3	3	187
Round Prairie township, Todd County	230	229	-	-	-	-	-	1	-	229
Royal township, Lincoln County	82	82	-	-	-	-	-	-	1	81
Royalton city	322	320	-	1	-	1	-	-	3	317
Benton County (part)	-	-	-	-	-	-	-	-	-	-
Morrison County (part)	322	320	-	1	-	1	-	-	3	317
Royalton township, Pine County	340	335	2	-	1	-	1	1	2	334
Rulien township, Lake of the Woods County	1	1	-	-	-	-	-	-	-	1
Runeberg township, Becker County	130	126	-	4	-	-	-	-	-	126
Rush City city, Chisago County	705	693	3	3	-	1	1	4	2	692
Rushford city, Fillmore County	704	701	1	1	-	-	1	-	1	701
Rushford Village city, Fillmore County	264	262	1	-	1	-	-	-	1	262
Rush Lake township, Otter Tail County	379	373	-	2	-	1	1	2	2	372
Rushmore city, Nobles County	154	152	-	-	-	-	2	-	3	151
Rushseba township, Chisago County	274	272	-	-	-	-	-	2	3	269
Russell city, Lyon County	157	157	-	-	-	-	-	-	2	155
Russia township, Polk County	15	15	-	-	-	-	-	-	-	15
Ruthton city, Pipestone County	129	128	1	-	-	-	-	-	-	128
Rutland township, Martin County	162	160	-	-	-	-	2	-	2	159
Rutledge city, Pine County	78	76	-	2	-	-	-	-	-	76

Table 14. **Occupied Housing Units (Households) by Race and Hispanic or Latino Origin of Householder: 2000**—Con.

[For information on confidentiality protection, nonsampling error, and definitions, see text]

State County Place and County Subdivision	Total occupied housing units	Race of householder: One race: White	Black or African American	American Indian and Alaska Native	Asian	Native Hawaiian and Other Pacific Islander	Some other race	Two or more races	Householder Hispanic or Latino (of any race)	Householder White alone, not Hispanic or Latino
PLACE AND COUNTY SUBDIVISION—Con.										
Sabin city, Clay County	152	151	-	-	-	-	1	-	1	150
Sacred Heart city, Renville County	246	244	-	-	-	-	1	1	7	238
Sacred Heart township, Renville County	104	103	-	-	-	-	1	-	1	103
Sago township, Itasca County	77	74	-	1	-	-	-	2	-	74
St. Anthony city	3 697	3 445	55	27	124	1	19	26	41	3 425
Hennepin County (part)	2 402	2 287	18	14	63	-	8	12	19	2 277
Ramsey County (part)	1 295	1 158	37	13	61	1	11	14	22	1 148
St. Anthony city, Stearns County	32	32	-	-	-	-	-	-	-	32
St. Augusta township, Stearns County	987	980	1	-	5	-	-	1	2	978
St. Bonifacius city, Hennepin County	681	668	2	1	3	-	5	2	8	663
St. Charles city, Winona County	1 238	1 173	10	3	25	1	21	5	38	1 156
St. Charles township, Winona County	191	189	-	2	-	-	-	-	1	188
St. Clair city, Blue Earth County	295	295	-	-	-	-	-	-	1	294
St. Cloud city	22 652	21 380	363	105	540	11	84	169	208	21 273
Benton County (part)	2 952	2 738	61	29	80	2	18	24	36	2 723
Sherburne County (part)	2 107	1 988	42	7	45	-	5	20	13	1 980
Stearns County (part)	17 593	16 654	260	69	415	9	61	125	159	16 570
St. Francis city, Anoka County	1 638	1 591	2	12	10	2	3	18	9	1 591
St. George township, Benton County	312	312	-	-	-	-	-	-	-	312
St. Hilaire city, Pennington County	121	119	-	-	-	-	-	2	-	119
St. James city, Watonwan County	1 845	1 661	4	1	6	-	160	13	265	1 567
St. James township, Watonwan County	111	111	-	-	-	-	-	-	-	111
St. Johns township, Kandiyohi County	143	142	-	1	-	-	-	-	-	142
St. Joseph township, Kittson County	26	25	-	-	-	-	-	1	-	25
St. Joseph city, Stearns County	1 120	1 101	4	3	6	-	4	2	12	1 094
St. Joseph township, Stearns County	845	807	4	1	25	-	3	5	18	792
St. Lawrence township, Scott County	144	141	-	1	1	-	-	1	1	141
St. Leo city, Yellow Medicine County	54	54	-	-	-	-	-	-	-	54
St. Louis Park city, Hennepin County	20 782	19 155	703	59	519	11	137	198	354	18 960
St. Martin city, Stearns County	95	95	-	-	-	-	-	-	-	95
St. Martin township, Stearns County	132	132	-	-	-	-	-	-	-	132
St. Mary township, Waseca County	162	160	1	1	-	-	-	-	-	160
St. Marys Point city, Washington County	132	130	-	-	-	-	-	2	-	130
St. Mathias township, Crow Wing County	169	166	-	1	-	-	1	1	2	165
St. Michael city, Wright County	2 926	2 899	1	5	8	-	3	10	15	2 888
St. Olaf township, Otter Tail County	124	121	-	2	-	-	-	1	-	121
St. Paul city, Ramsey County	112 109	87 141	11 424	1 015	7 090	46	2 872	2 521	5 773	84 864
St. Paul Park city, Washington County	1 829	1 774	17	6	11	-	11	10	34	1 752
St. Peter city, Nicollet County	2 978	2 889	20	10	17	-	26	16	73	2 850
St. Rosa city, Stearns County	16	16	-	-	-	-	-	-	-	16
St. Stephen city, Stearns County	289	287	-	-	-	-	-	2	3	284
St. Vincent city, Kittson County	48	46	-	1	-	-	-	1	-	46
St. Vincent township, Kittson County	29	28	-	-	-	-	1	-	1	28
St. Wendel township, Stearns County	737	733	-	-	3	-	-	1	1	732
Salem township, Cass County	33	32	-	1	-	-	-	-	-	32
Salem township, Olmsted County	399	395	-	-	-	-	1	3	-	395
Salo township, Aitkin County	48	47	-	-	1	-	-	-	-	47
Sanborn city, Redwood County	179	179	-	-	-	-	-	-	-	179
Sand Creek township, Scott County	478	472	2	3	-	1	-	-	1	472
Sanders township, Pennington County	104	104	-	-	-	-	-	-	1	103
Sand Lake township, Itasca County	58	54	-	2	-	-	-	2	-	54
Sand Lake UT, St. Louis County	401	398	-	-	2	-	-	1	1	397
Sandnes township, Yellow Medicine County	69	69	-	-	-	-	-	-	1	68
Sandstone city, Pine County	580	563	1	13	1	-	2	-	6	559
Sandstone township, Pine County	278	258	3	9	1	-	1	6	3	257
Sandsville township, Polk County	25	25	-	-	-	-	-	-	-	25
Sandy township, St. Louis County	162	159	1	-	-	-	-	2	1	158
Sanford township, Grant County	59	59	-	-	-	-	-	-	-	59
San Francisco township, Carver County	293	293	-	-	-	-	-	-	2	291
Santiago township, Sherburne County	477	470	-	2	-	-	-	5	2	468
Saratoga township, Winona County	174	171	-	1	2	-	-	-	-	171
Sargeant city, Mower County	29	28	-	-	-	-	-	1	-	28
Sargeant township, Mower County	97	96	-	-	1	-	-	-	-	96
Sartell city	3 443	3 395	8	4	21	-	3	12	22	3 377
Benton County (part)	841	832	2	-	4	-	1	2	5	828
Stearns County (part)	2 602	2 563	6	4	17	-	2	10	17	2 549
Sauk Centre city, Stearns County	1 616	1 602	2	2	3	-	2	5	6	1 598
Sauk Centre township, Stearns County	344	343	-	1	-	-	-	-	1	342
Sauk Rapids city, Benton County	3 921	3 850	17	12	18	1	9	14	27	3 834
Sauk Rapids township, Benton County	270	265	1	1	2	-	-	1	1	264
Savage city, Scott County	6 807	6 328	99	21	280	1	30	48	73	6 291
Savannah township, Becker County	58	58	-	-	-	-	-	-	-	58
Scambler township, Otter Tail County	208	206	-	1	-	-	-	1	1	206
Scandia township, Polk County	24	24	-	-	-	-	-	-	-	24
Scandia Valley township, Morrison County	489	487	-	1	-	-	1	-	3	485
Scanlon city, Carlton County	365	359	-	4	-	-	-	2	1	359
Schoolcraft township, Hubbard County	39	37	-	-	2	-	-	-	1	37
Schroeder township, Cook County	84	79	1	1	-	-	1	2	-	79
Sciota township, Dakota County	92	90	-	1	-	-	1	-	-	90
Scott township, Stevens County	53	53	-	-	-	-	-	-	-	53
Seaforth city, Redwood County	37	37	-	-	-	-	-	-	-	37
Seavey township, Aitkin County	31	31	-	-	-	-	-	-	-	31

Table 14. **Occupied Housing Units (Households) by Race and Hispanic or Latino Origin of Householder: 2000**—Con.

[For information on confidentiality protection, nonsampling error, and definitions, see text]

State County Place and County Subdivision	Total occupied housing units	Race of householder								
		One race						Two or more races	Householder Hispanic or Latino (of any race)	Householder White alone, not Hispanic or Latino
		White	Black or African American	American Indian and Alaska Native	Asian	Native Hawaiian and Other Pacific Islander	Some other race			
PLACE AND COUNTY SUBDIVISION—Con.										
Sebeka city, Wadena County	332	330	-	1	-	-	-	1	5	325
Sedan city, Pope County	30	30	-	-	-	-	-	-	-	30
Seely township, Faribault County	84	83	-	-	-	-	1	-	2	82
Selma township, Cottonwood County	84	82	-	-	-	-	2	-	3	81
Severance township, Sibley County	119	116	1	-	1	-	-	1	-	116
Seward township, Nobles County	89	88	-	-	-	-	1	-	1	88
Shafer city, Chisago County	124	124	-	-	-	-	-	-	2	122
Shafer township, Chisago County	219	216	-	-	1	-	1	1	-	216
Shakopee city, Scott County	7 540	7 126	67	53	130	2	107	55	207	7 038
Shamrock township, Aitkin County	557	533	2	18	-	-	-	4	3	531
Shaokatan township, Lincoln County	71	71	-	-	-	-	-	-	-	71
Sharon township, Le Sueur County	231	229	-	1	-	-	-	1	-	229
Shelburne township, Lyon County	73	72	-	1	-	-	-	-	-	72
Shelby township, Blue Earth County	114	114	-	-	-	-	-	-	-	114
Sheldon township, Houston County	109	109	-	-	-	-	-	-	-	109
Shell Lake township, Becker County	135	129	-	6	-	-	-	-	-	129
Shell River township, Wadena County	102	98	2	-	-	-	-	2	1	98
Shell Rock township, Freeborn County	183	183	-	-	-	-	-	-	2	181
Shelly city, Norman County	111	104	-	4	-	-	3	-	6	101
Shelly township, Norman County	50	50	-	-	-	-	-	-	-	50
Sherburn city, Martin County	484	481	-	1	-	-	1	1	2	480
Sheridan township, Redwood County	85	84	-	-	-	-	-	1	1	83
Sherman township, Redwood County	107	63	-	42	-	-	-	2	-	63
Shetek township, Murray County	127	127	-	-	-	-	-	-	-	127
Shevlin city, Clearwater County	69	68	-	1	-	-	-	-	-	68
Shevlin township, Clearwater County	148	146	-	1	-	-	-	1	-	146
Shible township, Swift County	54	54	-	-	-	-	-	-	-	54
Shieldsville township, Rice County	424	419	-	-	-	-	1	4	2	418
Shingobee township, Cass County	652	570	1	71	-	-	4	6	4	570
Shooks township, Beltrami County	67	66	-	-	-	-	-	1	-	66
Shoreview city, Ramsey County	10 125	9 638	86	21	295	2	23	60	78	9 591
Shorewood city, Hennepin County	2 529	2 493	9	-	13	-	4	10	10	2 485
Shotley township, Beltrami County	29	29	-	-	-	-	-	-	-	29
Shotley Brook UT, Beltrami County	8	8	-	-	-	-	-	-	-	8
Sibley township, Crow Wing County	327	325	-	1	-	-	-	1	-	325
Sibley township, Sibley County	115	115	-	-	-	-	-	-	-	115
Sigel township, Brown County	151	150	-	-	-	-	-	1	2	148
Silver township, Carlton County	148	147	-	-	-	-	-	1	3	144
Silver Bay city, Lake County	844	829	-	6	2	1	1	5	4	828
Silver Brook township, Carlton County	209	205	-	2	-	-	-	2	1	205
Silver Creek township, Lake County	488	481	-	1	1	-	-	5	1	481
Silver Creek township, Wright County	789	785	-	-	-	-	-	4	1	784
Silver Lake city, McLeod County	330	328	-	-	-	1	-	1	2	327
Silver Lake township, Martin County	190	190	-	-	-	-	-	-	1	189
Silver Leaf township, Becker County	171	169	-	-	-	-	1	1	1	169
Silverton township, Pennington County	71	71	-	-	-	-	-	-	-	71
Sinclair township, Clearwater County	79	79	-	-	-	-	-	-	-	79
Sinnott township, Marshall County	25	25	-	-	-	-	-	-	-	25
Sioux Agency township, Yellow Medicine County	95	92	-	1	-	-	2	-	2	92
Sioux Valley township, Jackson County	95	95	-	-	-	-	-	-	1	94
Six Mile Grove township, Swift County	63	63	-	-	-	-	-	-	-	63
Skagen township, Roseau County	88	88	-	-	-	-	-	-	-	88
Skandia township, Murray County	64	64	-	-	-	-	-	-	-	64
Skane township, Kittson County	22	22	-	-	-	-	-	-	-	22
Skelton township, Carlton County	128	128	-	-	-	-	-	-	-	128
Skree township, Clay County	62	62	-	-	-	-	-	-	-	62
Skyline city, Blue Earth County	124	122	-	-	1	-	-	1	-	122
Slater township, Cass County	92	90	-	-	-	-	-	2	-	90
Slayton city, Murray County	914	911	-	-	1	-	-	2	-	911
Slayton township, Murray County	127	126	-	1	-	-	-	-	-	126
Sleepy Eye city, Brown County	1 479	1 430	2	-	5	-	33	9	62	1 406
Sletten township, Polk County	58	58	-	-	-	-	-	-	-	58
Slim Lake UT, St. Louis County	33	33	-	-	-	-	-	-	-	33
Smiley township, Pennington County	186	183	-	2	-	-	-	1	-	183
Smoky Hollow township, Cass County	28	28	-	-	-	-	-	-	-	28
Sobieski city, Morrison County	87	86	-	1	-	-	-	-	-	86
Sodus township, Lyon County	102	101	-	-	-	-	1	-	1	101
Solem township, Douglas County	90	88	-	1	-	-	1	-	1	88
Soler township, Roseau County	39	39	-	-	-	-	-	-	-	39
Solway city, Beltrami County	27	27	-	-	-	-	-	-	-	27
Solway township, St. Louis County	672	663	-	4	-	-	3	2	1	663
Somerset township, Steele County	301	301	-	-	-	-	-	-	-	301
South Bend township, Blue Earth County	527	518	-	1	2	-	3	3	11	512
South Branch township, Watonwan County	112	111	-	-	-	-	1	-	2	110
Southbrook township, Cottonwood County	40	40	-	-	-	-	-	-	-	40
South Clearwater UT, Clearwater County	31	23	-	8	-	-	-	-	-	23
Southeast Roseau UT, Roseau County	87	86	-	1	-	-	-	-	-	86
South Fork township, Kanabec County	235	235	-	-	-	-	-	-	3	232
South Harbor township, Mille Lacs County	364	345	1	16	-	-	-	2	2	345
South Haven city, Wright County	74	74	-	-	-	-	-	-	-	74
South Koochiching UT, Koochiching County	121	115	-	5	-	-	-	1	1	114
South Red River township, Kittson County	8	8	-	-	-	-	-	-	-	8
South St. Paul city, Dakota County	8 123	7 729	85	51	34	-	142	82	314	7 584
Southside township, Wright County	592	588	1	1	-	-	1	1	4	585
Spalding township, Aitkin County	86	56	-	28	1	-	-	1	-	56

Table 14. **Occupied Housing Units (Households) by Race and Hispanic or Latino Origin of Householder: 2000**—Con.

[For information on confidentiality protection, nonsampling error, and definitions, see text]

State County Place and County Subdivision	Total occupied housing units	Race of householder								
		One race						Two or more races	Householder Hispanic or Latino (of any race)	Householder White alone, not Hispanic or Latino
		White	Black or African American	American Indian and Alaska Native	Asian	Native Hawaiian and Other Pacific Islander	Some other race			
PLACE AND COUNTY SUBDIVISION—Con.										
Spang township, Itasca County	96	95	-	-	-	-	-	1	-	95
Sparta township, Chippewa County	311	309	-	1	-	-	-	1	-	309
Spencer township, Aitkin County	222	218	-	2	1	1	-	-	-	218
Spencer Brook township, Isanti County	532	526	-	1	-	-	-	5	-	526
Spicer city, Kandiyohi County	528	527	-	1	-	-	-	-	3	524
Splithand township, Itasca County	98	96	-	-	-	-	1	1	-	96
Split Rock township, Carlton County	55	55	-	-	-	-	-	-	1	54
Spooner township, Lake of the Woods County	113	110	-	2	-	-	-	1	1	109
Spring Brook township, Kittson County	26	26	-	-	-	-	-	-	-	26
Spring Creek township, Becker County	39	33	-	3	-	-	-	3	-	33
Spring Creek township, Norman County	29	29	-	-	-	-	-	-	-	29
Springdale township, Redwood County	77	77	-	-	-	-	-	-	-	77
Springfield city, Brown County	897	891	-	3	-	-	2	1	11	882
Springfield township, Cottonwood County	64	64	-	-	-	-	-	-	1	63
Spring Grove city, Houston County	581	580	-	-	-	-	-	1	2	578
Spring Grove township, Houston County	156	156	-	-	-	-	-	-	-	156
Spring Hill city, Stearns County	26	26	-	-	-	-	-	-	-	26
Spring Hill township, Stearns County	128	128	-	-	-	-	-	-	-	128
Spring Lake township, Scott County	1 217	1 196	4	6	2	1	1	7	4	1 193
Spring Lake Park city	2 724	2 570	29	15	53	1	29	27	50	2 547
Anoka County (part)	2 676	2 523	29	15	52	1	29	27	50	2 500
Ramsey County (part)	48	47	-	-	1	-	-	-	-	47
Spring Park city, Hennepin County	930	898	10	3	9	-	2	8	5	894
Spring Prairie township, Clay County	111	111	-	-	-	-	-	-	1	110
Springvale township, Isanti County	475	472	1	-	1	-	-	1	2	470
Spring Valley city, Fillmore County	1 026	1 017	1	2	-	-	-	6	2	1 015
Spring Valley township, Fillmore County	220	219	-	-	-	-	-	1	-	219
Springwater township, Rock County	102	102	-	-	-	-	-	-	-	102
Spruce township, Roseau County	222	218	-	-	3	-	-	1	-	218
Spruce Grove township, Becker County	131	130	-	-	1	-	-	-	-	130
Spruce Grove township, Beltrami County	22	22	-	-	-	-	-	-	-	22
Spruce Hill township, Douglas County	141	138	-	1	-	-	-	2	-	138
Spruce Valley township, Marshall County	94	94	-	-	-	-	-	-	-	94
Squaw Lake city, Itasca County	35	19	-	15	1	-	-	-	1	18
Stacy city, Chisago County	466	457	1	4	1	-	-	3	3	455
Stafford township, Roseau County	107	106	-	-	-	-	-	1	-	106
Stanchfield township, Isanti County	407	403	1	-	1	-	-	2	3	400
Stanford township, Isanti County	704	691	1	7	-	-	1	4	4	688
Stanley township, Lyon County	87	87	-	-	-	-	-	-	-	87
Stanton township, Goodhue County	372	372	-	-	-	-	-	-	2	370
Staples city	1 278	1 256	3	6	2	-	1	10	5	1 253
Todd County (part)	1 080	1 060	3	5	2	-	1	9	3	1 059
Wadena County (part)	198	196	-	1	-	-	-	1	2	194
Staples township, Todd County	233	229	1	1	-	-	-	2	3	226
Star township, Pennington County	54	54	-	-	-	-	-	-	-	54
Starbuck city, Pope County	565	561	-	-	-	-	-	4	2	560
Stark township, Brown County	137	136	-	-	-	-	1	-	1	136
Star Lake township, Otter Tail County	168	167	-	-	-	-	-	1	1	166
Stately township, Brown County	67	66	-	-	1	-	-	-	1	65
Steamboat River township, Hubbard County	50	48	-	1	1	-	-	-	-	48
Steen city, Rock County	69	69	-	-	-	-	-	-	-	69
Steenerson township, Beltrami County	11	11	-	-	-	-	-	-	-	11
Stephen city, Marshall County	292	283	-	1	-	-	7	1	13	277
Sterling township, Blue Earth County	111	110	-	-	-	-	-	1	1	110
Stevens township, Stevens County	32	31	-	-	-	-	-	1	-	31
Stewart city, McLeod County	241	238	-	-	1	-	-	2	2	236
Stewartville city, Olmsted County	2 013	1 982	9	5	3	-	4	10	16	1 971
Stillwater city, Washington County	5 797	5 714	10	13	20	2	12	26	34	5 692
Stillwater township, Washington County	833	822	1	3	5	1	-	1	3	819
Stockholm township, Wright County	258	256	-	-	-	-	2	-	2	256
Stockton city, Winona County	236	234	-	1	-	-	-	1	-	234
Stokes township, Itasca County	103	101	1	-	-	-	-	1	-	101
Stokes township, Roseau County	82	82	-	-	-	-	-	-	-	82
Stoneham township, Chippewa County	86	85	-	-	-	-	1	-	1	85
Stoney Brook township, St. Louis County	95	71	-	23	-	-	-	1	1	70
Stony Brook township, Grant County	60	59	-	-	-	-	1	-	1	59
Stony River township, Lake County	87	83	-	2	-	-	-	2	-	83
Stony Run township, Yellow Medicine County	188	183	2	-	2	-	1	-	5	181
Storden city, Cottonwood County	120	118	-	-	-	-	2	-	2	118
Storden township, Cottonwood County	87	87	-	-	-	-	-	-	-	87
Stowe Prairie township, Todd County	178	176	-	1	-	-	-	1	-	176
Straight River township, Hubbard County	249	247	-	-	-	-	-	2	1	246
Strand township, Norman County	49	44	-	2	-	-	1	2	1	43
Strandquist city, Marshall County	39	38	-	1	-	-	-	-	-	38
Strathcona city, Roseau County	16	16	-	-	-	-	-	-	-	16
Sturgeon township, St. Louis County	45	44	-	1	-	-	-	-	-	44
Sturgeon Lake city, Pine County	132	131	-	1	-	-	-	-	-	131
Sturgeon Lake township, Pine County	124	123	-	1	-	-	-	-	-	123
Sturgeon River UT, St. Louis County	44	42	-	-	-	-	-	2	-	42
Sugar Bush township, Becker County	176	131	-	39	-	-	-	6	1	130
Sugar Bush township, Beltrami County	70	58	-	12	-	-	-	-	-	58
Sullivan township, Polk County	61	61	-	-	-	-	-	-	-	61
Summit township, Beltrami County	98	95	-	1	-	-	1	1	1	95

Table 14. **Occupied Housing Units (Households) by Race and Hispanic or Latino Origin of Householder: 2000**—Con.

[For information on confidentiality protection, nonsampling error, and definitions, see text]

State County Place and County Subdivision	Total occupied housing units	Race of householder								
		One race						Two or more races	Householder Hispanic or Latino (of any race)	Householder White alone, not Hispanic or Latino
		White	Black or African American	American Indian and Alaska Native	Asian	Native Hawaiian and Other Pacific Islander	Some other race			
PLACE AND COUNTY SUBDIVISION—Con.										
Summit township, Steele County	175	174	-	-	-	-	-	1	-	174
Summit Lake township, Nobles County	131	128	1	1	-	-	1	-	1	128
Sumner township, Fillmore County	156	155	-	-	-	-	-	1	-	155
Sumter township, McLeod County	184	179	-	-	-	1	4	-	5	177
Sunburg city, Kandiyohi County	51	51	-	-	-	-	-	-	-	51
Sundal township, Norman County	53	53	-	-	-	-	-	-	-	53
Sunday Lake UT, St. Louis County	-	-	-	-	-	-	-	-	-	-
Sundown township, Redwood County	86	86	-	-	-	-	-	-	1	85
Sunfish Lake city, Dakota County	173	169	-	-	4	-	-	-	2	167
Sunnyside township, Wilkin County	57	57	-	-	-	-	-	-	-	57
Sunrise township, Chisago County	538	530	2	1	1	-	1	3	2	529
Svea township, Kittson County	21	21	-	-	-	-	-	-	-	21
Sverdrup township, Otter Tail County	236	230	1	1	-	-	2	2	1	230
Swan Lake township, Stevens County	80	80	-	-	-	-	-	-	-	80
Swan River township, Morrison County	238	238	-	-	-	-	-	-	1	237
Swanville city, Morrison County	142	140	-	-	1	-	-	1	1	139
Swanville township, Morrison County	176	175	-	-	1	-	-	-	-	175
Swede Grove township, Meeker County	132	130	1	-	1	-	-	-	-	130
Swede Prairie township, Yellow Medicine County	57	57	-	-	-	-	-	-	-	57
Swedes Forest township, Redwood County	49	49	-	-	-	-	-	-	-	49
Sweet township, Pipestone County	127	125	-	1	-	-	-	1	1	124
Swenoda township, Swift County	53	53	-	-	-	-	-	-	-	53
Swiftwater township, Lake of the Woods County	37	37	-	-	-	-	-	-	-	37
Sylvan township, Cass County	717	704	-	1	1	-	-	11	1	703
Synnes township, Stevens County	34	33	-	-	-	-	1	-	1	33
Tabor township, Polk County	47	46	-	-	-	-	1	-	1	46
Taconite city, Itasca County	136	131	-	1	-	-	-	4	-	131
Tamarac township, Marshall County	35	35	-	-	-	-	-	-	-	35
Tamarack city, Aitkin County	30	30	-	-	-	-	-	-	-	30
Tanberg township, Wilkin County	24	23	-	1	-	-	-	-	-	23
Tansem township, Clay County	79	77	1	-	-	-	1	-	1	76
Taopi city, Mower County	33	33	-	-	-	-	-	-	-	33
Tara township, Swift County	42	42	-	-	-	-	-	-	-	42
Tara township, Traverse County	46	46	-	-	-	-	-	-	-	46
Taunton city, Lyon County	72	72	-	-	-	-	-	-	-	72
Taylor township, Beltrami County	42	41	1	-	-	-	-	-	-	41
Taylor township, Traverse County	40	40	-	-	-	-	-	-	-	40
Taylors Falls city, Chisago County	369	353	-	2	8	1	1	4	1	353
Tegner township, Kittson County	23	23	-	-	-	-	-	-	-	23
Teien township, Kittson County	38	38	-	-	-	-	-	-	1	37
Tenhassen township, Martin County	108	106	-	-	-	1	1	-	-	106
Ten Lake township, Beltrami County	312	143	-	160	-	-	-	9	3	142
Ten Mile Lake township, Lac qui Parle County	67	67	-	-	-	-	-	-	-	67
Tenney city, Wilkin County	4	4	-	-	-	-	-	-	-	4
Tenstrike city, Beltrami County	83	81	-	1	-	-	-	1	-	81
Terrebonne township, Red Lake County	59	59	-	-	-	-	-	-	-	59
The Lakes CDP, Murray County	267	266	-	-	-	-	-	1	-	266
Thief Lake township, Marshall County	20	20	-	-	-	-	-	-	-	20
Thief River Falls city, Pennington County	3 619	3 548	5	25	11	2	13	15	27	3 535
Third River township, Itasca County	32	30	-	1	-	-	-	1	-	30
Thomastown township, Wadena County	251	248	-	1	-	-	-	2	1	247
Thompson township, Kittson County	69	69	-	-	-	-	-	-	-	69
Thomson city, Carlton County	64	64	-	-	-	-	-	-	-	64
Thomson township, Carlton County	1 527	1 510	-	6	3	-	-	8	6	1 504
Thorpe township, Hubbard County	18	18	-	-	-	-	-	-	-	18
Three Lakes township, Redwood County	72	72	-	-	-	-	-	-	-	72
Thunder Lake township, Cass County	134	131	-	3	-	-	-	-	-	131
Tikander Lake UT, St. Louis County	306	304	-	-	1	-	-	1	-	304
Timothy township, Crow Wing County	61	61	-	-	-	-	-	-	-	61
Tintah city, Traverse County	37	37	-	-	-	-	-	-	-	37
Tintah township, Traverse County	18	18	-	-	-	-	-	-	-	18
Toad Lake township, Becker County	180	180	-	-	-	-	-	-	-	180
Todd township, Hubbard County	575	568	-	2	1	-	1	3	2	566
Tofte township, Cook County	102	101	-	1	-	-	-	-	-	101
Toivola township, St. Louis County	75	75	-	-	-	-	-	-	-	75
Tonka Bay city, Hennepin County	614	606	2	1	1	-	3	1	8	602
Toqua township, Big Stone County	29	29	-	-	-	-	-	-	-	29
Tordenskjold township, Otter Tail County	217	217	-	-	-	-	-	-	1	216
Torning township, Swift County	169	168	-	-	-	-	-	1	1	167
Torrey township, Cass County	57	57	-	-	-	-	-	-	-	57
Tower city, St. Louis County	233	229	-	3	-	-	1	-	2	228
Township 157-30, Lake of the Woods County	2	2	-	-	-	-	-	-	-	2
Township 158-30, Lake of the Woods County	8	8	-	-	-	-	-	-	-	8
Tracy city, Lyon County	922	880	-	4	24	-	7	7	12	876
Trail city, Polk County	26	26	-	-	-	-	-	-	-	26
Transit township, Sibley County	119	118	-	1	-	-	-	-	-	118
Traverse township, Nicollet County	127	127	-	-	-	-	-	-	-	127
Trelipe township, Cass County	81	80	-	1	-	-	-	-	-	80
Trimont city, Martin County	322	319	1	-	1	-	-	1	1	318
Trommald city, Crow Wing County	47	47	-	-	-	-	-	-	-	47
Trondhjem township, Otter Tail County	62	61	-	-	-	-	-	1	-	61
Trosky city, Pipestone County	46	46	-	-	-	-	-	-	-	46
Trout Lake township, Itasca County	361	357	-	3	-	-	-	1	1	356
Troy township, Pipestone County	110	110	-	-	-	-	-	-	-	110
Troy township, Renville County	112	109	-	-	-	-	3	-	4	108

Table 14. **Occupied Housing Units (Households) by Race and Hispanic or Latino Origin of Householder: 2000**—Con.

[For information on confidentiality protection, nonsampling error, and definitions, see text]

State County Place and County Subdivision	Total occupied housing units	Race of householder							House-holder Hispanic or Latino (of any race)	House-holder White alone, not Hispanic or Latino
		One race						Two or more races		
		White	Black or African American	American Indian and Alaska Native	Asian	Native Hawaiian and Other Pacific Islander	Some other race			
PLACE AND COUNTY SUBDIVISION—Con.										
Truman city, Martin County	510	508	-	2	-	-	-	-	2	506
Tumuli township, Otter Tail County	172	172	-	-	-	-	-	-	1	171
Tunsberg township, Chippewa County	68	67	-	-	1	-	-	-	-	67
Turner township, Aitkin County	74	63	-	9	-	-	-	2	-	63
Turtle Creek township, Todd County	127	122	-	1	-	-	-	4	-	122
Turtle Lake township, Beltrami County	429	416	-	5	2	-	-	6	1	416
Turtle Lake township, Cass County	271	195	1	69	-	-	-	6	2	194
Turtle River city, Beltrami County	34	34	-	-	-	-	-	-	-	34
Turtle River township, Beltrami County	394	373	-	12	4	-	-	5	-	373
Twin Lakes township, Carlton County	681	663	-	13	-	-	-	5	3	661
Twin Lakes city, Freeborn County	80	79	-	1	-	-	-	-	1	78
Twin Lakes township, Mahnomen County	241	37	2	198	-	-	1	3	1	37
Twin Valley city, Norman County	360	349	-	5	-	-	1	5	1	349
Two Harbors city, Lake County	1 523	1 507	-	7	-	-	-	9	5	1 502
Two Inlets township, Becker County	89	88	-	1	-	-	-	-	-	88
Two Rivers township, Morrison County	192	191	-	1	-	-	-	-	1	190
Tyler city, Lincoln County	532	525	-	2	1	-	4	-	10	519
Tynsid township, Polk County	26	25	-	1	-	-	-	-	-	25
Tyro township, Yellow Medicine County	77	77	-	-	-	-	-	-	-	77
Tyrone township, Le Sueur County	212	212	-	-	-	-	-	-	2	210
Udolpho township, Mower County	163	161	1	-	-	-	1	-	1	161
Ulen city, Clay County	203	203	-	-	-	-	-	-	-	203
Ulen township, Clay County	61	60	-	-	-	-	1	-	1	60
Underwood city, Otter Tail County	142	142	-	-	-	-	-	-	1	141
Underwood township, Redwood County	73	72	-	1	-	-	-	-	-	72
Union township, Houston County	134	132	-	1	-	1	-	-	-	132
Union Grove township, Meeker County	230	229	-	-	-	-	1	-	2	228
Upper Red Lake UT, Beltrami County	10	3	-	7	-	-	-	-	-	3
Upsala city, Morrison County	188	187	-	-	1	-	-	-	1	186
Urbank city, Otter Tail County	32	32	-	-	-	-	-	-	-	32
Urness township, Douglas County	105	105	-	-	-	-	-	-	1	104
Utica city, Winona County	82	80	-	-	-	-	1	1	4	77
Utica township, Winona County	201	199	-	-	-	-	-	2	-	199
Vadnais Heights city, Ramsey County	5 064	4 816	56	20	131	-	15	26	47	4 794
Vail township, Redwood County	84	84	-	-	-	-	-	-	-	84
Vallers township, Lyon County	83	83	-	-	-	-	-	-	-	83
Valley township, Marshall County	64	64	-	-	-	-	-	-	-	64
Van Buren township, St. Louis County	66	65	-	1	-	-	-	-	-	65
Vasa township, Goodhue County	293	291	-	1	-	-	-	1	-	291
Vega township, Marshall County	52	51	-	-	-	-	1	-	2	50
Veldt township, Marshall County	21	21	-	-	-	-	-	-	-	21
Verdi township, Lincoln County	87	86	1	-	-	-	-	-	-	86
Verdon township, Aitkin County	23	23	-	-	-	-	-	-	-	23
Vergas city, Otter Tail County	143	140	1	1	-	-	-	1	1	140
Vermilion Lake township, St. Louis County	133	133	-	-	-	-	-	-	-	133
Vermillion city, Dakota County	160	159	-	-	-	-	1	-	1	159
Vermillion township, Dakota County	395	391	1	-	-	-	2	1	2	391
Verndale city, Wadena County	234	232	-	2	-	-	-	-	1	231
Vernon township, Dodge County	210	209	-	1	-	-	-	-	-	209
Vernon Center city, Blue Earth County	132	132	-	-	-	-	-	-	1	131
Vernon Center township, Blue Earth County	113	112	-	1	-	-	-	-	-	112
Verona township, Faribault County	158	157	-	-	-	-	-	1	-	157
Vesta city, Redwood County	132	132	-	-	-	-	-	-	1	131
Vesta township, Redwood County	69	69	-	-	-	-	-	-	-	69
Victor township, Wright County	355	354	-	-	-	-	1	-	1	354
Victoria city, Carver County	1 367	1 347	2	1	7	-	4	6	8	1 342
Victory township, Lake of the Woods County	3	3	-	-	-	-	-	-	-	3
Viding township, Clay County	47	47	-	-	-	-	-	-	-	47
Vienna township, Rock County	68	67	-	-	-	-	-	1	1	67
Viking city, Marshall County	39	39	-	-	-	-	-	-	1	38
Viking township, Marshall County	63	62	-	-	-	-	-	1	-	62
Villard city, Pope County	99	98	-	-	-	-	-	1	-	98
Villard township, Todd County	210	208	1	-	-	-	-	1	-	208
Vineland CDP, Mille Lacs County	174	9	-	164	-	-	-	1	1	8
Vineland township, Polk County	38	36	1	-	-	-	1	-	1	36
Vining city, Otter Tail County	32	32	-	-	-	-	-	-	-	32
Viola township, Olmsted County	199	199	-	-	-	-	-	-	-	199
Virginia city, St. Louis County	4 333	4 210	10	76	12	-	3	22	20	4 196
Vivian township, Waseca County	100	99	-	-	-	-	1	-	1	99
Waasa township, St. Louis County	121	119	-	2	-	-	-	-	-	119
Wabana township, Itasca County	186	185	-	-	-	-	-	1	-	185
Wabanica township, Lake of the Woods County	116	116	-	-	-	-	-	-	1	115
Wabasha city, Wabasha County	1 062	1 044	7	5	1	-	1	4	1	1 043
Wabasso city, Redwood County	271	270	-	-	-	-	-	1	-	270
Wabedo township, Cass County	175	173	-	1	-	1	-	-	1	173
Waconia city, Carver County	2 568	2 503	7	3	11	-	24	20	22	2 497
Waconia township, Carver County	429	428	-	1	-	-	-	-	-	428
Wacouta township, Goodhue County	153	150	-	2	1	-	-	-	1	149
Wadena city	1 871	1 847	8	6	2	1	2	5	9	1 842
Otter Tail County (part)	14	14	-	-	-	-	-	-	-	14
Wadena County (part)	1 857	1 833	8	6	2	1	2	5	9	1 828
Wadena township, Wadena County	346	341	1	2	-	-	-	2	2	339
Wagner township, Aitkin County	142	141	-	-	-	-	-	1	1	140
Wahkon city, Mille Lacs County	150	141	-	6	-	-	1	2	1	140

Table 14. **Occupied Housing Units (Households) by Race and Hispanic or Latino Origin of Householder: 2000**—Con.

[For information on confidentiality protection, nonsampling error, and definitions, see text]

State County Place and County Subdivision	Total occupied housing units	Race of householder							Householder Hispanic or Latino (of any race)	Householder White alone, not Hispanic or Latino
		One race						Two or more races		
		White	Black or African American	American Indian and Alaska Native	Asian	Native Hawaiian and Other Pacific Islander	Some other race			
PLACE AND COUNTY SUBDIVISION—Con.										
Wahnena UT, Cass County	67	64	-	2	-	-	-	1	-	64
Waite Park city, Stearns County	2 967	2 820	18	13	77	-	18	21	33	2 807
Wakefield township, Stearns County	1 046	1 027	2	1	-	-	9	7	24	1 016
Walcott township, Rice County	334	334	-	-	-	-	-	-	-	334
Walden township, Cass County	143	142	-	-	-	-	1	-	1	142
Walden township, Pope County	67	67	-	-	-	-	-	-	-	67
Waldorf city, Waseca County	103	103	-	-	-	-	-	-	2	101
Walhalla township, Lake of the Woods County	63	62	1	-	-	-	-	-	1	62
Walker city, Cass County	449	420	-	24	1	-	-	4	2	419
Walls township, Traverse County	28	28	-	-	-	-	-	-	-	28
Walnut Grove city, Redwood County	291	288	-	-	1	2	-	-	-	288
Walnut Lake township, Faribault County	92	91	-	-	-	-	-	1	1	91
Walter township, Lac qui Parle County	70	70	-	-	-	-	-	-	-	70
Walters city, Faribault County	34	33	-	-	-	-	-	1	1	32
Waltham city, Mower County	68	67	-	-	-	-	1	-	2	66
Waltham township, Mower County	146	144	-	-	1	-	1	-	1	144
Walworth township, Becker County	38	38	-	-	-	-	-	-	-	38
Wanamingo city, Goodhue County	404	403	-	-	-	-	-	1	-	403
Wanamingo township, Goodhue County	171	170	-	-	-	-	1	-	1	170
Wanda city, Redwood County	45	45	-	-	-	-	-	-	-	45
Wang township, Renville County	104	102	-	-	-	-	2	-	3	101
Wanger township, Marshall County	42	41	-	-	-	-	-	1	2	40
Warba city, Itasca County	79	77	-	-	-	-	-	2	-	77
Ward township, Todd County	176	176	-	-	-	-	-	-	1	175
Warren city, Marshall County	699	689	1	2	-	-	4	3	12	682
Warren township, Winona County	216	215	-	1	-	-	-	-	1	215
Warrenton township, Marshall County	31	31	-	-	-	-	-	-	-	31
Warroad city, Roseau County	657	566	1	41	40	-	-	9	8	562
Warsaw township, Goodhue County	218	216	1	-	-	-	-	1	-	216
Warsaw township, Rice County	502	499	1	-	-	-	1	1	3	498
Waseca city, Waseca County	3 388	3 266	33	13	15	-	52	9	114	3 209
Washington township, Le Sueur County	324	321	-	-	2	-	1	-	1	321
Washington Lake township, Sibley County	170	168	1	1	-	-	-	-	-	168
Wasioja township, Dodge County	326	322	-	-	1	-	2	1	3	321
Waskish township, Beltrami County	61	61	-	-	-	-	-	-	-	61
Watab township, Benton County	1 036	1 026	-	2	1	-	1	6	10	1 018
Waterbury township, Redwood County	83	82	-	-	-	-	1	-	2	81
Waterford township, Dakota County	193	193	-	-	-	-	-	-	-	193
Watertown city, Carver County	1 078	1 063	3	1	2	-	2	7	9	1 058
Watertown township, Carver County	478	476	1	-	1	-	-	-	4	472
Waterville city, Le Sueur County	756	745	-	7	-	1	-	3	1	744
Waterville township, Le Sueur County	265	264	-	-	-	-	-	1	-	264
Watkins city, Meeker County	336	334	2	-	-	-	-	-	1	333
Watopa township, Wabasha County	95	95	-	-	-	-	-	-	1	94
Watson city, Chippewa County	86	85	-	-	-	-	1	-	1	85
Waubun city, Mahnomen County	179	131	-	30	-	-	-	18	1	131
Waukenabo township, Aitkin County	135	135	-	-	-	-	-	-	-	135
Waukon township, Norman County	60	59	-	1	-	-	-	-	-	59
Waverly township, Martin County	89	89	-	-	-	-	-	-	-	89
Waverly city, Wright County	284	282	1	-	-	-	-	1	1	281
Wawina township, Itasca County	40	39	-	-	-	-	-	1	-	39
Wayzata city, Hennepin County	1 929	1 886	8	4	14	1	6	10	14	1 879
Wealthwood township, Aitkin County	128	127	-	-	-	-	1	-	1	127
Webster township, Rice County	599	592	1	2	1	-	1	2	1	591
Weimer township, Jackson County	67	67	-	-	-	-	-	-	-	67
Welch township, Goodhue County	249	245	-	4	-	-	-	-	1	244
Welcome city, Martin County	310	308	-	-	-	-	1	1	4	306
Wellington township, Renville County	85	83	-	-	-	-	1	1	2	83
Wells city, Faribault County	1 032	1 008	-	2	7	-	13	2	28	994
Wells township, Rice County	650	641	2	-	1	-	4	2	9	636
Wendell city, Grant County	77	77	-	-	-	-	-	-	-	77
Wergeland township, Yellow Medicine County	72	72	-	-	-	-	-	-	-	72
West Albany township, Wabasha County	147	146	-	-	-	-	1	-	1	146
West Bank township, Swift County	74	72	-	-	-	-	2	-	1	72
Westbrook city, Cottonwood County	367	364	1	-	1	-	-	1	1	363
Westbrook township, Cottonwood County	102	102	-	-	-	-	-	-	-	102
West Concord city, Dodge County	334	326	-	1	1	-	3	3	11	321
West Cook UT, Cook County	728	710	1	7	1	-	1	8	-	710
West Crow Wing UT, Crow Wing County	1 870	1 852	2	5	3	-	3	5	9	1 845
Westerheim township, Lyon County	97	97	-	-	-	-	-	-	-	97
Western township, Otter Tail County	48	48	-	-	-	-	-	-	-	48
Westfield township, Dodge County	151	149	1	-	-	-	1	-	3	147
Westford township, Martin County	122	122	-	-	-	-	-	-	1	121
West Heron Lake township, Jackson County	69	68	-	-	-	-	1	-	2	67
West Lakeland township, Washington County	1 101	1 079	4	2	8	-	3	5	11	1 071
Westline township, Redwood County	72	72	-	-	-	-	-	-	-	72
West Newton township, Nicollet County	180	180	-	-	-	-	-	-	-	180
Westport city, Pope County	23	23	-	-	-	-	-	-	-	23
Westport township, Pope County	83	83	-	-	-	-	-	-	1	82
West St. Paul city, Dakota County	8 645	7 900	196	43	102	1	282	121	570	7 662
Westside township, Nobles County	84	82	-	-	2	-	-	-	2	80
West Union city, Todd County	31	31	-	-	-	-	-	-	-	31
West Union township, Todd County	97	97	-	-	-	-	-	-	-	97
West Valley township, Marshall County	55	55	-	-	-	-	-	-	-	55
Whalan city, Fillmore County	34	34	-	-	-	-	-	-	-	34

Table 14. **Occupied Housing Units (Households) by Race and Hispanic or Latino Origin of Householder: 2000**—Con.

[For information on confidentiality protection, nonsampling error, and definitions, see text]

State County Place and County Subdivision	Total occupied housing units	Race of householder							Householder Hispanic or Latino (of any race)	Householder White alone, not Hispanic or Latino
		One race						Two or more races		
		White	Black or African American	American Indian and Alaska Native	Asian	Native Hawaiian and Other Pacific Islander	Some other race			
PLACE AND COUNTY SUBDIVISION—Con.										
Wheatland township, Rice County	437	437	-	-	-	-	-	-	-	437
Wheaton city, Traverse County	747	743	-	1	3	-	-	-	5	738
Wheeler township, Lake of the Woods County	168	168	-	-	-	-	-	-	-	168
Wheeling township, Rice County	176	175	-	-	-	1	-	-	-	175
White township, St. Louis County	1 466	1 446	1	10	-	-	-	9	4	1 442
White Bear township, Ramsey County	4 010	3 938	15	8	29	1	8	11	29	3 918
White Bear Lake township, Pope County	162	162	-	-	-	-	-	-	1	161
White Bear Lake city	9 618	9 339	80	33	85	2	23	56	117	9 260
Ramsey County (part)	9 469	9 192	80	33	83	2	23	56	117	9 113
Washington County (part)	149	147	-	-	2	-	-	-	-	147
Whited township, Kanabec County	300	297	-	2	1	-	-	-	-	297
White Earth CDP, Becker County	154	6	-	144	-	-	-	4	-	6
White Earth township, Becker County	262	69	-	178	-	-	-	15	-	69
Whiteface Reservoir UT, St. Louis County	130	130	-	-	-	-	-	-	-	130
Whitefield township, Kandiyohi County	194	193	-	-	-	1	-	-	1	192
Whiteford township, Marshall County	16	16	-	-	-	-	-	-	-	16
White Oak township, Hubbard County	156	156	-	-	-	-	-	-	-	156
White Pine township, Aitkin County	18	18	-	-	-	-	-	-	-	18
Whitewater township, Winona County	65	65	-	-	-	-	-	-	-	65
Wilder city, Jackson County	29	29	-	-	-	-	-	-	-	29
Wild Rice township, Norman County	125	123	-	1	-	-	1	-	1	123
Wildwood township, Itasca County	83	83	-	-	-	-	-	-	-	83
Wilkinson township, Cass County	106	79	-	25	-	-	1	1	-	79
Willernie city, Washington County	225	221	1	-	-	-	-	3	-	221
Williams township, Aitkin County	67	66	-	1	-	-	-	-	-	66
Williams city, Lake of the Woods County	92	89	1	-	-	-	-	2	2	87
Willmar city, Kandiyohi County	7 302	6 776	42	22	30	3	375	54	683	6 505
Willmar township, Kandiyohi County	170	168	-	-	2	-	-	-	8	160
Willow Lake township, Redwood County	83	83	-	-	-	-	-	-	1	82
Willow River city, Pine County	129	122	-	3	-	-	2	2	2	121
Willow Valley township, St. Louis County	55	52	-	3	-	-	-	-	-	52
Wilma township, Pine County	33	33	-	-	-	-	-	-	-	33
Wilmington township, Houston County	169	169	-	-	-	-	-	-	-	169
Wilmont city, Nobles County	142	142	-	-	-	-	-	-	-	142
Wilmont township, Nobles County	80	78	-	-	1	-	-	1	-	78
Wilson township, Cass County	208	205	-	1	1	1	-	-	1	204
Wilson township, Winona County	429	425	-	1	-	-	1	2	1	425
Wilton city, Beltrami County	73	70	-	2	-	-	-	1	-	70
Wilton township, Waseca County	137	136	-	-	-	-	1	-	1	136
Winchester township, Norman County	28	28	-	-	-	-	-	-	1	27
Windemere township, Pine County	640	636	-	-	-	-	2	2	3	634
Windom city, Cottonwood County	1 910	1 886	3	2	5	-	7	7	13	1 880
Windom township, Mower County	224	216	-	1	1	-	6	-	7	215
Windsor township, Traverse County	23	23	-	-	-	-	-	-	-	23
Winfield township, Renville County	90	89	-	-	1	-	-	-	1	89
Winger city, Polk County	94	90	-	2	-	-	-	2	-	90
Winger township, Polk County	67	67	-	-	-	-	-	-	-	67
Wing River township, Wadena County	166	164	1	-	-	-	1	-	1	164
Winnebago city, Faribault County	641	624	-	1	1	-	11	4	31	605
Winnebago township, Houston County	94	94	-	-	-	-	-	-	1	93
Winnebago City township, Faribault County	80	80	-	-	-	-	-	-	1	79
Winona city, Winona County	10 301	9 899	86	18	183	1	32	82	84	9 853
Winsor township, Clearwater County	56	56	-	-	-	-	-	-	-	56
Winsted city, McLeod County	822	811	2	3	1	1	1	3	3	809
Winsted township, McLeod County	330	329	-	-	-	-	1	-	2	328
Winthrop city, Sibley County	591	563	-	4	1	-	17	6	24	557
Winton city, St. Louis County	85	84	-	1	-	-	-	-	-	84
Wirt township, Itasca County	36	33	-	2	-	-	-	1	-	33
Wisconsin township, Jackson County	103	102	-	-	-	-	-	1	1	101
Wiscoy township, Winona County	133	132	-	-	1	-	-	-	-	132
Wolf Lake city, Becker County	17	17	-	-	-	-	-	-	-	17
Wolf Lake township, Becker County	68	68	-	-	-	-	-	-	-	68
Wolford township, Crow Wing County	124	121	-	1	-	-	-	2	-	121
Wolverton city, Wilkin County	55	54	-	-	-	-	-	1	-	54
Wolverton township, Wilkin County	50	50	-	-	-	-	-	-	-	50
Woodbury city, Washington County	16 676	15 376	417	47	648	2	72	114	253	15 208
Wood Lake city, Yellow Medicine County	182	179	-	2	-	-	-	1	1	178
Wood Lake township, Yellow Medicine County	89	87	-	-	1	-	-	1	-	87
Woodland city, Hennepin County	173	172	-	-	-	-	1	-	-	172
Woodland township, Wright County	389	386	-	-	-	-	-	3	-	386
Woodrow township, Beltrami County	30	29	-	1	-	-	-	-	-	29
Woodrow township, Cass County	327	325	-	-	-	-	-	2	-	325
Woods township, Chippewa County	81	81	-	-	-	-	-	-	-	81
Woodside township, Otter Tail County	90	88	-	2	-	-	-	-	-	88
Woodside township, Polk County	210	207	-	-	-	-	-	3	-	207
Woodstock city, Pipestone County	63	63	-	-	-	-	-	-	-	63
Woodville township, Waseca County	467	463	1	-	1	-	1	1	4	460
Workman township, Aitkin County	90	88	-	2	-	-	-	-	-	88
Worthington city, Nobles County	4 311	3 658	83	14	186	2	317	51	505	3 500
Worthington township, Nobles County	127	125	-	-	-	-	1	1	2	124
Wrenshall city, Carlton County	111	110	-	1	-	-	-	-	-	110
Wrenshall township, Carlton County	128	123	-	1	1	-	-	3	-	123
Wright city, Carlton County	42	42	-	-	-	-	-	-	-	42
Wright township, Marshall County	52	52	-	-	-	-	-	-	-	52

Table 14. **Occupied Housing Units (Households) by Race and Hispanic or Latino Origin of Householder: 2000**—Con.

[For information on confidentiality protection, nonsampling error, and definitions, see text]

State County Place and County Subdivision	Total occupied housing units	Race of householder							Householder Hispanic or Latino (of any race)	Householder White alone, not Hispanic or Latino
		One race						Two or more races		
		White	Black or African American	American Indian and Alaska Native	Asian	Native Hawaiian and Other Pacific Islander	Some other race			
PLACE AND COUNTY SUBDIVISION—Con.										
Wuori township, St. Louis County	219	216	-	1	-	-	-	2	1	215
Wyandotte township, Pennington County	38	37	-	-	-	-	-	1	-	37
Wyanett township, Isanti County	620	611	2	1	1	-	-	5	6	605
Wykeham township, Todd County	154	152	-	1	-	-	-	1	2	150
Wykoff city, Fillmore County	207	205	-	-	-	-	1	1	2	204
Wylie township, Red Lake County	23	23	-	-	-	-	-	-	-	23
Wyoming city, Chisago County	1 023	1 013	2	3	-	-	-	5	2	1 012
Wyoming township, Chisago County	1 438	1 415	3	4	5	-	4	7	10	1 410
Yellow Bank township, Lac qui Parle County	69	69	-	-	-	-	-	-	-	69
York township, Fillmore County	147	145	-	-	-	-	1	1	1	145
Young America township, Carver County	267	264	-	-	2	-	-	1	3	263
Yucatan township, Houston County	133	132	-	-	-	-	-	1	-	132
Zemple city, Itasca County	27	25	-	2	-	-	-	-	-	25
Zimmerman city, Sherburne County	963	944	1	3	4	-	3	8	8	940
Zion township, Stearns County	125	125	-	-	-	-	-	-	1	124
Zippel township, Lake of the Woods County	61	60	-	-	-	-	-	1	-	60
Zumbro township, Wabasha County	283	279	2	-	1	-	-	1	-	279
Zumbro Falls city, Wabasha County	77	77	-	-	-	-	-	-	-	77
Zumbrota city, Goodhue County	1 141	1 115	8	1	4	1	8	4	9	1 110
Zumbrota township, Goodhue County	208	207	-	-	-	-	1	-	-	207

Table 15. **Land Area and Population Density: 2000**

[For information on confidentiality protection, nonsampling error, and definitions, see text]

State County County Subdivision Place	Land area in square miles	Total population	
		Number	Average per square mile
The State	**79 610.08**	**4 919 479**	**61.8**
Aitkin County	1 819.30	15 301	8.4
Aitkin city	1.72	1 984	1 150.3
Aitkin township	32.46	642	19.8
Ball Bluff township	33.86	300	8.9
Balsam township	36.09	34	0.9
Beaver township	35.28	76	2.2
Clark township	31.70	148	4.7
Cornish township	34.33	27	0.8
Davidson UT	31.80	57	1.8
Farm Island township	28.06	1 071	38.2
Fleming township	33.54	327	9.7
Glen township	33.78	442	13.1
Haugen township	35.75	163	4.6
Hazelton township	28.12	712	25.3
Hill City city	1.09	479	441.1
Hill Lake township	33.37	447	13.4
Idun township	36.62	235	6.4
Jevne township	34.12	321	9.4
Jewett UT	35.21	46	1.3
Kimberly township	35.91	245	6.8
Lakeside township	29.09	495	17.0
Lee township	34.47	54	1.6
Libby township	34.68	47	1.4
Logan township	35.16	231	6.6
McGrath city	0.37	65	175.1
McGregor city	1.97	404	205.5
McGregor township	32.72	116	3.5
Macville township	36.17	204	5.6
Malmo township	32.95	332	10.1
Millward township	71.35	69	1.0
Morrison township	35.98	186	5.2
Nordland township	31.26	853	27.3
Northeast Aitkin UT	74.20	14	0.2
Northwest Aitkin UT	287.73	335	1.2
Palisade city	0.45	118	259.9
Pliny township	36.37	120	3.3
Rice River township	36.06	158	4.4
Salo township	35.48	119	3.4
Seavey township	36.32	64	1.8
Shamrock township	24.50	1 172	47.8
Spalding township	36.82	237	6.4
Spencer township	36.90	602	16.3
Tamarack city	3.60	59	16.4
Turner township	29.77	144	4.8
Verdon township	35.69	44	1.2
Wagner township	35.01	320	9.1
Waukenabo township	32.94	340	10.3
Wealthwood township	23.20	262	11.3
White Pine township	36.62	34	0.9
Williams township	35.87	153	4.3
Workman township	32.80	194	5.9
Anoka County	423.61	298 084	703.7
Andover city	34.11	26 588	779.6
Anoka city	6.67	18 076	2 709.0
Bethel city	0.86	443	514.1
Blaine city (part)	33.67	44 942	1 334.7
Burns township	33.79	3 557	105.3
Centerville city	2.15	3 202	1 486.5
Circle Pines city	1.75	4 663	2 660.7
Columbia Heights city	3.45	18 520	5 368.7
Columbus township	44.88	3 957	88.2
Coon Rapids city	22.67	61 607	2 718.1
East Bethel city	44.85	10 941	243.9
Fridley city	10.16	27 449	2 701.3
Ham Lake city	34.45	12 710	368.9
Hilltop city	0.13	766	6 111.3
Lexington city	0.69	2 214	3 196.1
Lino Lakes city	28.22	16 791	595.1
Linwood township	33.37	4 668	139.9
Oak Grove city	33.70	6 903	204.9
Ramsey city	28.79	18 510	642.9
St. Francis city	23.32	4 910	210.6
Spring Lake Park city (part)	1.93	6 667	3 447.0
Becker County	1 310.42	30 000	22.9
Atlanta township	35.57	113	3.2
Audubon city	0.58	445	764.0
Audubon township	32.35	416	12.9
Burlington township	33.36	1 304	39.1
Callaway city	0.63	200	316.9
Callaway township	33.87	260	7.7
Carsonville township	35.06	252	7.2
Cormorant township	26.35	965	36.6
Cuba township	34.17	208	6.1
Detroit township	25.92	2 359	91.0
Detroit Lakes city	7.50	7 348	980.4
Eagle View township	31.33	165	5.3
Elbow Lake CDP (part)	0.42	82	194.8
Erie township	32.09	1 621	50.5
Evergreen township	36.23	290	8.0
Forest township	32.37	58	1.8
Frazee city	0.86	1 377	1 593.2
Green Valley township	35.44	346	9.8
Hamden township	33.98	220	6.5
Height of Land township	58.02	639	11.0
Holmesville township	28.07	457	16.3
Becker County—Con.			
Lake Eunice township	30.03	1 198	39.9
Lake Park city	0.98	782	799.4
Lake Park township	30.69	418	13.6
Lake View township	21.65	1 730	79.9
Maple Grove township	27.70	405	14.6
Ogema city	1.22	143	117.5
Osage township	34.91	774	22.2
Pine Point township	34.44	419	12.2
Pine Point CDP (part)	10.73	329	30.7
Riceville township	37.04	103	2.8
Richwood township	34.10	610	17.9
Round Lake township	64.07	157	2.5
Elbow Lake CDP (part)	0.75	22	29.2
Pine Point CDP (part)	0.88	8	9.1
Runeberg township	35.71	387	10.8
Savannah township	34.33	162	4.7
Shell Lake township	28.48	314	11.0
Silver Leaf township	35.02	493	14.1
Spring Creek township	37.18	120	3.2
Spruce Grove township	35.56	358	10.1
Sugar Bush township	65.29	537	8.2
Toad Lake township	32.57	465	14.3
Two Inlets township	34.06	237	7.0
Walworth township	36.14	88	2.4
White Earth township	32.25	799	24.8
White Earth CDP	2.58	424	164.3
Wolf Lake city	0.14	31	218.9
Wolf Lake township	33.12	227	6.9
Beltrami County	2 505.27	39 650	15.8
Alaska township	32.24	197	6.1
Battle township	13.72	60	4.4
Bemidji city	11.78	11 917	1 011.8
Bemidji township	21.11	2 934	139.0
Benville township	34.52	65	1.9
Birch township	34.14	116	3.4
Blackduck city	1.49	696	465.8
Brook Lake UT	25.31	200	7.9
Buzzle township	34.87	286	8.2
Cormant township	36.43	207	5.7
Durand township	15.10	175	11.6
Eckles township	31.64	1 033	32.6
Frohn township	32.55	1 408	43.3
Funkley city	0.39	15	38.9
Grant Valley township	34.07	1 450	42.6
Hagali township	33.26	319	9.6
Hamre township	35.92	15	0.4
Hines township	30.51	674	22.1
Hornet township	35.78	227	6.3
Jones township	35.39	277	7.8
Kelliher city	2.09	294	140.9
Kelliher township	33.54	150	4.5
Lammers township	34.79	492	14.1
Langor township	36.16	186	5.1
Lee township	36.17	36	1.0
Liberty township	32.95	623	18.9
Lower Red Lake UT	141.16	5 057	35.8
Little Rock CDP	13.04	1 055	80.9
Ponemah CDP	19.60	874	44.6
Redby CDP	11.67	957	82.0
Red Lake CDP	12.98	1 430	110.2
Maple Ridge township	34.16	108	3.2
Minnie township	34.87	19	0.5
Moose Lake township	30.86	205	6.6
Nebish township	34.30	318	9.3
North Beltrami UT	215.57	43	0.2
Northern township	27.53	4 021	146.1
O'Brien township	35.93	56	1.6
Port Hope township	28.43	590	20.8
Quiring township	23.91	85	3.6
Roosevelt township	34.06	219	6.4
Shooks township	36.48	190	5.2
Shotley township	32.79	54	1.6
Shotley Brook UT	35.87	17	0.5
Solway city	1.03	69	67.1
Spruce Grove township	34.60	63	1.8
Steenerson township	36.29	28	0.8
Sugar Bush township	29.56	193	6.5
Summit township	35.00	259	7.4
Taylor township	32.16	108	3.4
Ten Lake township	22.72	1 005	44.2
Tenstrike city	3.28	195	59.5
Turtle Lake township	28.68	1 122	39.1
Turtle River city	1.12	75	67.2
Turtle River township	31.48	1 098	34.9
Upper Red Lake UT	694.25	25	-
Waskish township	65.03	116	1.8
Wilton city	2.32	186	80.1
Woodrow township	35.93	74	2.1
Benton County	408.28	34 226	83.8
Alberta township	36.29	772	21.3
Foley city	1.88	2 154	1 148.6
Gilman city	0.52	215	414.4
Gilmanton township	34.27	769	22.4
Glendorado township	36.44	785	21.5
Graham township	36.66	567	15.5
Granite Ledge township	35.24	685	19.4

Table 15. **Land Area and Population Density: 2000**—Con.

[For information on confidentiality protection, nonsampling error, and definitions, see text]

State County County Subdivision Place	Land area in square miles	Total population	
		Number	Average per square mile
Benton County—Con.			
Langola township	39.69	916	23.1
Mayhew Lake township	36.86	804	21.8
Maywood township	35.29	860	24.4
Minden township	36.33	1 790	49.3
Rice city	5.99	711	118.8
Ronneby city	0.25	16	64.5
Royalton city (part)	0.06	-	-
St. Cloud city (part)	1.78	6 391	3 597.6
St. George township	36.70	924	25.2
Sartell city (part)	0.98	2 011	2 047.2
Sauk Rapids city	4.57	10 213	2 234.1
Sauk Rapids township	8.18	723	88.4
Watab township	20.31	2 920	143.8
Big Stone County	496.95	5 820	11.7
Akron township	48.62	196	4.0
Almond township	33.19	190	5.7
Artichoke township	32.23	84	2.6
Barry city	0.25	25	101.3
Big Stone township	30.26	253	8.4
Ortonville city (part)	0.03	2	78.3
Browns Valley township	47.58	438	9.2
Beardsley city	0.47	262	552.4
Clinton city	0.96	453	471.0
Correll city	0.37	47	128.2
Foster township	30.06	123	4.1
Graceville city	0.60	605	1 007.7
Graceville township	32.89	205	6.2
Malta township	36.29	90	2.5
Moonshine township	37.54	150	4.0
Johnson city	0.31	32	103.7
Odessa city	0.76	113	149.4
Odessa township	35.55	147	4.1
Ortonville township	17.45	2 287	131.1
Ortonville city (part)	3.34	2 156	645.2
Otrey township	34.09	104	3.1
Prior township	44.51	223	5.0
Toqua township	33.76	87	2.6
Blue Earth County	752.36	55 941	74.4
Amboy city	0.31	575	1 838.9
Beauford township	35.55	442	12.4
Butternut Valley township	35.39	382	10.8
Cambria township	19.66	271	13.8
Ceresco township	35.83	255	7.1
Danville township	35.84	262	7.3
Decoria township	35.81	922	25.7
Eagle Lake city	1.20	1 787	1 485.0
Garden City township	33.09	700	21.2
Good Thunder city	0.63	592	945.7
Jamestown township	15.34	628	40.9
Judson township	36.63	591	16.1
Lake Crystal city	1.78	2 420	1 361.3
Le Ray township	32.54	846	26.0
Lime township	16.00	1 314	82.1
Lincoln township	35.96	227	6.3
Lyra township	35.39	378	10.7
McPherson township	34.99	470	13.4
Madison Lake city	0.47	837	1 794.4
Mankato city (part)	14.93	32 427	2 172.6
Mankato township	28.90	1 833	63.4
Mapleton city	1.50	1 678	1 117.8
Mapleton township	34.12	310	9.1
Medo township	34.97	374	10.7
Minnesota Lake city (part)	0.02	-	-
North Mankato city (part)	0.01	-	-
Pemberton city	0.21	246	1 196.4
Pleasant Mound township	35.97	235	6.5
Rapidan township	35.69	1 061	29.7
St. Clair city	0.55	827	1 492.1
Shelby township	35.56	294	8.3
Skyline city	0.19	330	1 752.5
South Bend township	16.91	1 491	88.2
Sterling township	34.41	276	8.0
Vernon Center city	0.49	359	727.2
Vernon Center township	35.53	301	8.5
Brown County	610.86	26 911	44.1
Albin township	34.37	329	9.6
Bashaw township	35.75	255	7.1
Burnstown township	34.70	260	7.5
Cobden city	0.96	61	63.7
Comfrey city (part)	0.41	357	864.7
Cottonwood township	35.37	938	26.5
Eden township	41.32	321	7.8
Evan city	1.00	91	90.6
Hanska city	0.24	443	1 856.5
Home township	52.35	800	15.3
Lake Hanska township	36.73	322	8.8
Leavenworth township	35.11	336	9.6
Linden township	35.19	343	9.7
Milford township	39.19	793	20.2
Mulligan township	35.89	245	6.8
New Ulm city	8.78	13 594	1 548.3
North Star township	35.36	325	9.2
Prairieville township	34.35	346	10.1
Sigel township	38.76	432	11.1
Sleepy Eye city	1.67	3 515	2 099.9

State County County Subdivision Place	Land area in square miles	Total population	
		Number	Average per square mile
Brown County—Con.			
Springfield city	1.81	2 215	1 223.9
Stark township	35.59	384	10.8
Stately township	35.96	206	5.7
Carlton County	860.33	31 671	36.8
Atkinson township	17.37	319	18.4
Automba township	36.39	137	3.8
Barnum city	1.01	525	519.7
Barnum township	44.98	978	21.7
Beseman township	35.98	149	4.1
Blackhoof township	35.98	753	20.9
Carlton city	2.06	810	393.8
Clear Creek UT	36.45	118	3.2
Cloquet city	35.24	11 201	317.9
Cromwell city	1.82	143	78.7
Eagle township	34.61	565	16.3
Holyoke township	37.91	179	4.7
Kalevala township	35.80	302	8.4
Kettle River city	0.38	168	436.4
Lakeview township	33.41	194	5.8
Mahtowa township	23.82	494	20.7
Moose Lake city	2.76	2 239	811.1
Moose Lake township	32.70	956	29.2
North Carlton UT	124.31	958	7.7
Perch Lake township	34.65	998	28.8
Scanlon city	0.84	838	996.8
Silver township	35.05	389	11.1
Silver Brook township	20.02	609	30.4
Skelton township	34.97	372	10.6
Split Rock township	36.60	124	3.4
Thomson city	1.88	153	81.3
Thomson township	39.65	4 361	110.0
Twin Lakes township	42.76	1 912	44.7
Wrenshall city	1.51	308	204.3
Wrenshall township	37.87	326	8.6
Wright city	1.55	93	60.1
Carver County	357.04	70 205	196.6
Benton township	33.96	939	27.6
Camden township	33.92	955	28.2
Carver city	3.85	1 266	328.6
Chanhassen city (part)	20.54	20 321	989.1
Chaska city	13.73	17 449	1 270.7
Chaska township	2.86	154	53.8
Cologne city	0.75	1 012	1 343.5
Dahlgren township	35.48	1 453	41.0
Hamburg city	0.20	538	2 697.0
Hancock township	17.73	367	20.7
Hollywood township	35.97	1 102	30.6
Laketown township	27.67	2 331	84.2
Mayer city	0.97	554	572.0
New Germany city	0.65	346	528.9
Norwood Young America city	1.67	3 108	1 855.8
San Francisco township	23.15	888	38.4
Victoria city	6.99	4 025	575.4
Waconia city	2.80	6 814	2 432.0
Waconia township	27.11	1 284	47.4
Watertown city	1.68	3 029	1 808.0
Watertown township	32.55	1 432	44.0
Young America township	32.78	838	25.6
Cass County	2 017.60	27 150	13.5
Ansel township	35.31	101	2.9
Backus city	0.60	311	518.9
Barclay township	13.97	516	36.9
Becker township	36.29	485	13.4
Bena city	0.50	110	218.0
Beulah township	34.65	57	1.6
Birch Lake township	28.73	573	19.9
Blind Lake township	34.02	88	2.6
Boy Lake township	27.60	132	4.8
Boy River city	0.43	38	89.0
Boy River township	35.62	100	2.8
Bull Moose township	34.30	107	3.1
Bungo township	34.61	111	3.2
Byron township	35.73	118	3.3
Cass Lake city	1.14	860	753.2
Chickamaw Beach city	2.19	148	67.7
Crooked Lake township	30.04	498	16.6
Deerfield township	32.38	154	4.8
East Cass UT	33.10	43	1.3
East Gull Lake city	7.91	978	123.6
Fairview township	35.73	567	15.9
Federal Dam city	1.90	101	53.3
Gould township	33.41	249	7.5
Hackensack city	0.71	285	400.6
Hiram township	27.09	334	12.3
Home Brook township	36.04	191	5.3
Inguadona township	34.62	190	5.5
Kego township	31.58	465	14.7
Lake Shore city	12.79	966	75.5
Leech Lake township	23.18	384	16.6
Lima township	35.42	111	3.1
Longville city	0.60	180	301.7
Loon Lake township	17.37	376	21.6
McKinley township	36.06	130	3.6
Maple township	36.25	291	8.0
May township	59.98	730	12.2

Table 15. **Land Area and Population Density: 2000**—Con.

[For information on confidentiality protection, nonsampling error, and definitions, see text]

State County County Subdivision Place	Land area in square miles	Total population	
		Number	Average per square mile
Cass County—Con.			
Meadow Brook township	38.57	183	4.7
Moose Lake township	37.50	142	3.8
Motley city (part)	0.11	2	18.3
North Cass UT	207.21	348	1.7
North Central Cass UT	8.17	24	2.9
Otter Tail Peninsula township	64.29	43	0.7
Pike Bay township	22.32	1 643	73.6
Pillager city	0.64	420	655.3
Pine Lake township	28.44	170	6.0
Pine River city	1.11	928	834.6
Pine River township	34.85	1 061	30.4
Ponto Lake township	29.62	530	17.9
Poplar township	35.51	173	4.9
Powers township	28.68	918	32.0
Remer city	1.13	372	327.8
Remer township	29.15	183	6.3
Rogers township	30.85	43	1.4
Salem township	35.10	78	2.2
Shingobee township	53.71	1 745	32.5
Slater township	33.89	249	7.3
Smoky Hollow township	34.81	61	1.8
Sylvan township	30.79	1 965	63.8
Thunder Lake township	32.25	262	8.1
Torrey township	31.82	122	3.8
Trelipe township	66.76	174	2.6
Turtle Lake township	48.67	699	14.4
Wabedo township	24.65	375	15.2
Wahnena UT	34.05	197	5.8
Walden township	36.15	405	11.2
Walker city	1.46	1 069	734.3
Wilkinson township	30.71	270	8.8
Wilson township	17.74	551	31.1
Woodrow township	25.06	667	26.6
Chippewa County	582.80	13 088	22.5
Big Bend township	35.74	257	7.2
Clara City city	1.91	1 393	729.0
Crate township	35.85	247	6.9
Grace township	35.85	134	3.7
Granite Falls township	31.46	222	7.1
Granite Falls city (part)	1.74	1 045	601.5
Havelock township	35.76	189	5.3
Kragero township	41.48	164	4.0
Leenthrop township	35.70	396	11.1
Lone Tree township	36.23	256	7.1
Louriston township	35.62	211	5.9
Mandt township	35.50	175	4.9
Maynard city	0.65	388	597.6
Milan city	0.98	326	333.0
Montevideo city	4.49	5 346	1 190.5
Rheiderland township	34.76	328	9.4
Rosewood township	35.69	303	8.5
Sparta township	39.28	814	20.7
Stoneham township	34.73	260	7.5
Tunsberg township	33.02	183	5.5
Watson city	0.18	209	1 186.3
Woods township	36.18	242	6.7
Chisago County	417.63	41 101	98.4
Amador township	29.94	744	24.9
Center City city	0.47	582	1 240.8
Chisago City city	1.97	2 622	1 329.0
Chisago Lake township	46.22	3 276	70.9
Fish Lake township	32.35	1 723	53.3
Franconia township	30.54	1 128	36.9
Harris city	19.77	1 121	56.7
Lent township	33.23	1 992	59.9
Lindstrom city	2.26	3 015	1 332.1
Nessel township	38.11	1 765	46.3
North Branch city	35.68	8 023	224.9
Rush City city	3.05	2 102	689.6
Rushseba township	30.78	769	25.0
Shafer city	0.63	343	540.7
Shafer township	29.97	646	21.6
Stacy city	1.10	1 278	1 159.0
Sunrise township	45.34	1 594	35.2
Taylors Falls city	3.72	951	255.6
Wyoming city	2.85	3 048	1 069.8
Wyoming township	29.66	4 379	147.6
Clay County	1 045.24	51 229	49.0
Alliance township	36.33	246	6.8
Barnesville city	2.10	2 173	1 032.8
Barnesville township	35.51	149	4.2
Comstock city	0.22	123	570.5
Cromwell township	33.30	323	9.7
Dilworth city	1.99	3 001	1 510.6
Eglon township	34.01	440	12.9
Elkton township	36.10	283	7.8
Elmwood township	35.68	371	10.4
Felton city	1.02	216	211.0
Felton township	35.27	108	3.1
Flowing township	35.92	97	2.7
Georgetown city	1.00	125	124.7
Georgetown township	36.86	188	5.1
Glyndon city	1.51	1 049	693.5
Glyndon township	33.96	281	8.3
Goose Prairie township	34.82	199	5.7
Clay County—Con.			
Hagen township	32.46	153	4.7
Hawley city	2.46	1 882	764.8
Hawley township	30.71	459	14.9
Highland Grove township	34.34	304	8.9
Hitterdal city	0.81	201	249.3
Holy Cross township	33.25	129	3.9
Humboldt township	33.04	239	7.2
Keene township	32.36	128	4.0
Kragnes township	38.18	319	8.4
Kurtz township	32.45	288	8.9
Moland township	35.12	340	9.7
Moorhead city	13.44	32 177	2 394.3
Moorhead township	18.93	442	23.3
Morken township	35.88	203	5.7
Oakport township	29.17	1 689	57.9
Oakport CDP	3.04	1 334	439.1
Parke township	34.11	450	13.2
Riverton township	35.77	462	12.9
Sabin city	0.30	421	1 390.5
Skree township	33.57	166	4.9
Spring Prairie township	35.64	364	10.2
Tansem township	35.59	222	6.2
Ulen city	1.09	532	488.9
Ulen township	35.22	163	4.6
Viding township	35.74	124	3.5
Clearwater County	994.71	8 423	8.5
Bagley city	1.83	1 235	674.1
Bear Creek township	30.32	107	3.5
Clearbrook city	0.44	551	1 239.6
Clover township	17.06	116	6.8
Copley township	33.81	859	25.4
Dudley township	29.63	365	12.3
Eddy township	34.84	322	9.2
Falk township	36.26	261	7.2
Gonvick city	1.31	294	223.9
Greenwood township	23.71	96	4.0
Hangaard township	21.99	8	0.4
Holst township	35.13	316	9.0
Itasca township	34.37	136	4.0
La Prairie township	99.57	371	3.7
Elbow Lake CDP (part)	0.04	-	-
Rice Lake CDP	7.69	226	29.4
Leon township	35.38	345	9.8
Leonard city	0.45	29	64.0
Minerva township	34.52	283	8.2
Moose Creek township	31.70	227	7.2
Nora township	35.78	408	11.4
North Clearwater UT	187.15	85	0.5
Pine Lake township	31.78	324	10.2
Popple township	34.86	564	16.2
Rice township	34.91	134	3.8
Shevlin city	0.80	160	201.1
Shevlin township	31.03	434	14.0
Sinclair township	34.52	175	5.1
South Clearwater UT	65.81	72	1.1
Winsor township	35.73	146	4.1
Cook County	1 450.60	5 168	3.6
East Cook UT	395.44	814	2.1
Grand Marais city	2.67	1 353	506.7
Grand Portage UT	74.21	557	7.5
Lutsen township	97.89	360	3.7
Schroeder township	149.91	187	1.2
Tofte township	154.56	226	1.5
West Cook UT	575.93	1 671	2.9
Cottonwood County	639.99	12 167	19.0
Amboy township	35.63	172	4.8
Amo township	35.14	140	4.0
Ann township	36.16	191	5.3
Bingham Lake city	0.78	167	214.7
Carson township	35.23	311	8.8
Comfrey city (part)	0.01	10	1 239.8
Dale township	35.59	154	4.3
Delton township	35.73	146	4.1
Germantown township	35.84	224	6.2
Great Bend township	31.59	326	10.3
Highwater township	35.94	169	4.7
Jeffers city	0.39	396	1 025.0
Lakeside township	33.50	255	7.6
Midway township	34.26	297	8.7
Mountain Lake city	1.35	2 082	1 540.3
Mountain Lake township	35.71	442	12.4
Rose Hill township	35.74	189	5.3
Selma township	36.06	204	5.7
Southbrook township	34.26	112	3.3
Springfield township	36.08	161	4.5
Storden city	0.21	274	1 279.5
Storden township	35.73	198	5.5
Westbrook city	0.77	755	974.7
Westbrook township	34.72	302	8.7
Windom city	3.55	4 490	1 263.6
Crow Wing County	996.57	55 099	55.3
Baxter city	17.32	5 555	320.7
Bay Lake township	27.03	923	34.2
Brainerd city	7.97	13 178	1 652.8

Table 15. **Land Area and Population Density: 2000**—Con.

[For information on confidentiality protection, nonsampling error, and definitions, see text]

State County County Subdivision Place	Land area in square miles	Total population	
		Number	Average per square mile
Crow Wing County—Con.			
Breezy Point city	13.11	979	74.7
Center township	17.75	808	45.5
Crosby city	3.04	2 299	755.0
Crosslake city	25.64	1 893	73.8
Crow Wing township	30.50	1 212	39.7
Cuyuna city	3.27	231	70.6
Daggett Brook township	36.32	448	12.3
Dean Lake UT	16.83	89	5.3
Deerwood city	1.37	590	431.1
Deerwood township	28.40	1 244	43.8
Emily city	30.00	847	28.2
Fairfield township	33.55	275	8.2
Fifty Lakes city	29.03	392	13.5
Fort Ripley city	1.33	74	55.6
Fort Ripley township	22.16	600	27.1
Gail Lake township	16.69	92	5.5
Garrison city	1.07	213	198.9
Garrison township	29.31	796	27.2
Ideal township	19.62	950	48.4
Irondale township	27.84	1 113	40.0
Ironton city	1.49	498	333.2
Jenkins city	4.25	287	67.5
Jenkins township	11.84	425	35.9
Lake Edwards township	25.42	1 995	78.5
Little Pine township	34.50	86	2.5
Long Lake township	34.17	1 025	30.0
Manhattan Beach city	1.51	50	33.1
Maple Grove township	34.33	665	19.4
Mission township	29.57	733	24.8
Nisswa city	10.88	1 953	179.5
Nokay Lake township	33.13	681	20.6
Oak Lawn township	35.09	1 793	51.1
Pelican township	7.97	400	50.2
Pequot Lakes city	1.45	947	653.8
Perry Lake township	30.85	237	7.7
Platte Lake township	35.65	305	8.6
Rabbit Lake township	22.00	348	15.8
Riverton city	0.79	115	146.5
Roosevelt township	31.12	534	17.2
Ross Lake township	33.36	134	4.0
St. Mathias township	35.57	490	13.8
Sibley township	14.90	855	57.4
Timothy township	34.13	147	4.3
Trommald city	3.70	125	33.8
West Crow Wing UT	35.14	5 144	146.4
Wolford township	14.61	326	22.3
Dakota County	569.58	355 904	624.9
Apple Valley city	17.34	45 527	2 625.5
Burnsville city	24.87	60 220	2 421.0
Castle Rock township	35.77	1 495	41.8
Coates city	1.39	163	116.9
Douglas township	33.90	760	22.4
Eagan city	32.30	63 557	1 967.6
Empire township	33.76	1 638	48.5
Eureka township	35.35	1 490	42.1
Farmington city	12.54	12 365	986.0
Greenvale township	29.72	684	23.0
Hampton city	1.34	434	323.2
Hampton township	34.28	986	28.8
Hastings city (part)	9.87	18 201	1 845.0
Inver Grove Heights city	28.64	29 751	1 038.8
Lakeville city	36.17	43 128	1 192.4
Lilydale city	0.73	552	756.4
Marshan township	34.50	1 263	36.6
Mendota city	0.19	197	1 045.8
Mendota Heights city	9.36	11 434	1 222.2
Miesville city	1.80	135	74.8
New Trier city	0.20	116	592.0
Nininger township	13.34	865	64.8
Northfield city (part)	0.40	557	1 409.3
Randolph city	0.99	318	320.1
Randolph township	9.41	536	57.0
Ravenna township	20.61	2 355	114.3
Rosemount city	33.67	14 619	434.2
Sciota township	14.96	285	19.1
South St. Paul city	5.74	20 167	3 515.9
Sunfish Lake city	1.58	504	319.0
Vermillion city	1.00	437	438.6
Vermillion township	34.13	1 243	36.4
Waterford township	14.75	517	35.1
West St. Paul city	5.01	19 405	3 874.2
Dodge County	439.50	17 731	40.3
Ashland township	37.37	367	9.8
Blooming Prairie city (part)	0.07	-	-
Canisteo township	35.89	662	18.4
Claremont city	1.15	620	537.6
Claremont township	34.80	468	13.4
Concord township	36.87	587	15.9
Dodge Center city	1.90	2 226	1 173.8
Ellington township	36.02	278	7.7
Hayfield city	1.26	1 325	1 049.6
Hayfield township	36.58	445	12.2
Kasson city	2.03	4 398	2 170.4
Mantorville city	1.42	1 054	741.3
Mantorville township	32.44	1 610	49.6
Milton township	36.00	692	19.2

State County County Subdivision Place	Land area in square miles	Total population	
		Number	Average per square mile
Dodge County—Con.			
Ripley township	36.15	212	5.9
Vernon township	36.20	567	15.7
Wasioja township	36.10	963	26.7
West Concord city	1.07	836	784.0
Westfield township	36.19	421	11.6
Douglas County	634.32	32 821	51.7
Alexandria city	8.89	8 820	992.5
Alexandria township	24.62	4 760	193.3
Belle River township	35.77	350	9.8
Brandon city	0.40	450	1 120.2
Brandon township	30.41	641	21.1
Carlos city	0.47	329	702.3
Carlos township	30.12	1 912	63.5
Evansville city	0.70	566	811.8
Evansville township	32.62	244	7.5
Forada city	0.53	197	370.5
Garfield city	0.77	281	364.6
Holmes City township	30.38	737	24.3
Hudson township	33.08	686	20.7
Ida township	27.94	1 057	37.8
Kensington city	0.26	286	1 093.9
La Grand township	26.40	4 056	153.6
Lake Mary township	28.73	997	34.7
Leaf Valley township	33.43	484	14.5
Lund township	28.22	355	12.6
Millerville city	0.87	115	131.9
Millerville township	31.87	350	11.0
Miltona city	0.53	279	525.3
Miltona township	27.11	814	30.0
Moe township	30.33	683	22.5
Nelson city	0.73	172	235.8
Orange township	34.46	324	9.4
Osakis city (part)	1.66	1 392	839.4
Osakis township	31.37	584	18.6
Solem township	33.92	239	7.0
Spruce Hill township	35.83	395	11.0
Urness township	31.91	266	8.3
Faribault County	713.63	16 181	22.7
Barber township	36.04	278	7.7
Blue Earth city	3.18	3 621	1 137.0
Blue Earth City township	32.92	454	13.8
Bricelyn city	0.30	379	1 283.9
Brush Creek township	35.13	241	6.9
Clark township	34.62	459	13.3
Delavan city	1.06	223	209.9
Delavan township	33.27	275	8.3
Dunbar township	35.89	312	8.7
Easton city	0.94	214	227.0
Elmore city	0.90	735	815.9
Elmore township	35.03	203	5.8
Emerald township	35.80	228	6.4
Foster township	35.42	314	8.9
Frost city	0.53	251	476.7
Jo Daviess township	35.94	281	7.8
Kiester city	0.44	540	1 217.0
Kiester township	35.83	320	8.9
Lura township	35.15	217	6.2
Minnesota Lake city (part)	1.56	681	435.9
Minnesota Lake township	31.43	237	7.5
Pilot Grove township	35.98	182	5.1
Prescott township	35.93	222	6.2
Rome township	35.73	172	4.8
Seely township	36.05	210	5.8
Verona township	35.46	391	11.0
Walnut Lake township	34.91	251	7.2
Walters city	0.20	88	440.2
Wells city	1.35	2 494	1 846.5
Winnebago city	2.20	1 487	675.5
Winnebago City township	34.43	221	6.4
Fillmore County	861.25	21 122	24.5
Amherst township	35.84	405	11.3
Arendahl township	35.68	333	9.3
Beaver township	36.06	243	6.7
Bloomfield township	35.68	414	11.6
Bristol township	36.03	499	13.8
Canton city	1.00	343	341.9
Canton township	35.11	684	19.5
Carimona township	35.62	272	7.6
Carrolton township	37.79	321	8.5
Chatfield city (part)	1.22	1 257	1 033.2
Chatfield township	34.56	489	14.2
Fillmore township	34.87	485	13.9
Forestville township	36.15	386	10.7
Fountain city	0.83	343	413.4
Fountain township	34.94	316	9.0
Harmony city	1.14	1 080	948.9
Harmony township	34.76	396	11.4
Holt township	32.79	307	9.4
Jordan township	35.97	412	11.5
Lanesboro city	1.32	788	595.4
Mabel city	0.47	766	1 618.4
Newburg township	35.40	444	12.5
Norway township	35.80	335	9.4
Ostrander city	0.35	212	604.1
Peterson city	0.48	269	557.5

Table 15. **Land Area and Population Density: 2000**—Con.

[For information on confidentiality protection, nonsampling error, and definitions, see text]

State County County Subdivision Place	Land area in square miles	Total population	
		Number	Average per square mile
Fillmore County—Con.			
Pilot Mound township	34.21	364	10.6
Preble township	35.81	272	7.6
Preston city	2.35	1 426	606.3
Preston township	34.50	374	10.8
Rushford city	1.72	1 696	988.5
Rushford Village city	33.41	714	21.4
Spring Valley city	2.51	2 518	1 003.3
Spring Valley township	32.06	590	18.4
Sumner township	37.52	436	11.6
Whalan city	0.28	64	225.4
Wykoff city	0.95	460	484.0
York township	36.06	409	11.3
Freeborn County	707.64	32 584	46.0
Albert Lea city	10.78	18 356	1 702.5
Albert Lea township	23.35	808	34.6
Alden city	0.96	652	680.1
Alden township	35.35	338	9.6
Bancroft township	33.67	1 065	31.6
Bath township	35.71	479	13.4
Carlston township	33.09	332	10.0
Clarks Grove city	0.43	734	1 717.4
Conger city	0.12	133	1 133.0
Emmons city	0.80	432	538.6
Freeborn city	0.18	305	1 706.2
Freeborn township	35.65	327	9.2
Freeman township	35.89	528	14.7
Geneva city	0.41	449	1 097.3
Geneva township	33.05	439	13.3
Glenville city	2.18	720	330.4
Hartland city	0.27	288	1 052.0
Hartland township	35.87	298	8.3
Hayward city	0.62	249	400.4
Hayward township	34.60	438	12.7
Hollandale city	0.43	292	677.0
London township	36.15	334	9.2
Manchester city	0.09	81	910.2
Manchester township	35.66	469	13.2
Mansfield township	36.12	289	8.0
Moscow township	36.11	605	16.8
Myrtle city	0.10	63	606.2
Newry township	36.08	500	13.9
Nunda township	32.91	318	9.7
Oakland township	36.00	430	11.9
Pickerel Lake township	34.76	746	21.5
Riceland township	36.05	489	13.6
Shell Rock township	33.70	430	12.8
Twin Lakes city	0.48	168	350.4
Goodhue County	758.27	44 127	58.2
Bellechester city (part)	0.26	133	513.8
Belle Creek township	35.63	437	12.3
Belvidere township	35.60	458	12.9
Cannon Falls city	4.01	3 795	946.4
Cannon Falls township	33.90	1 236	36.5
Cherry Grove township	38.27	430	11.2
Dennison city (part)	1.24	159	127.9
Featherstone township	35.89	785	21.9
Florence township	34.93	1 450	41.5
Goodhue city	0.91	778	853.8
Goodhue township	34.98	530	15.2
Hay Creek township	34.33	862	25.1
Holden township	35.92	457	12.7
Kenyon city	2.25	1 661	736.6
Kenyon township	33.73	437	13.0
Lake City city (part)	0.87	620	712.9
Leon township	37.79	942	24.9
Minneola township	33.86	657	19.4
Pine Island city (part)	2.79	2 219	793.9
Pine Island township	32.73	628	19.2
Red Wing city	35.39	16 116	455.3
Roscoe township	35.76	784	21.9
Stanton township	22.72	1 080	47.5
Vasa township	40.96	872	21.3
Wacouta township	4.16	410	98.5
Wanamingo city	1.10	1 007	919.4
Wanamingo township	37.58	504	13.4
Warsaw township	34.56	603	17.4
Welch township	39.30	697	17.7
Zumbrota city	1.97	2 789	1 412.6
Zumbrota township	34.84	591	17.0
Grant County	546.41	6 289	11.5
Ashby city	0.53	472	883.9
Barrett city	2.06	355	172.2
Delaware township	35.46	119	3.4
Elbow Lake city	1.35	1 275	944.9
Elbow Lake township	35.42	157	4.4
Elk Lake township	32.17	298	9.3
Erdahl township	33.87	343	10.1
Gorton township	34.65	64	1.8
Herman city	1.03	452	437.2
Hoffman city	2.10	672	319.9
Land township	33.56	244	7.3
Lawrence township	35.06	96	2.7
Lien township	32.15	117	3.6
Logan township	34.79	115	3.3
Macsville township	32.35	128	4.0

State County County Subdivision Place	Land area in square miles	Total population	
		Number	Average per square mile
Grant County—Con.			
Norcross city	1.57	59	37.7
North Ottawa township	35.76	69	1.9
Pelican Lake township	27.16	425	15.6
Pomme de Terre township	34.08	165	4.8
Roseville township	35.25	154	4.4
Sanford township	32.13	169	5.3
Stony Brook township	32.84	164	5.0
Wendell city	1.05	177	168.3
Hennepin County	556.62	1 116 200	2 005.3
Bloomington city	35.48	85 172	2 400.5
Brooklyn Center city	7.94	29 172	3 672.0
Brooklyn Park city	26.06	67 388	2 586.1
Champlin city	8.18	22 193	2 713.9
Chanhassen city (part)	0.23	-	-
Corcoran city	35.77	5 630	157.4
Crystal city	5.78	22 698	3 929.3
Dayton city (part)	23.42	4 686	200.1
Deephaven city	2.34	3 853	1 646.4
Eden Prairie city	32.39	54 901	1 695.1
Edina city	15.75	47 425	3 011.4
Excelsior city	0.63	2 393	3 822.9
Fort Snelling UT	6.36	442	69.5
Golden Valley city	10.23	20 281	1 982.3
Greenfield city	20.44	2 544	124.5
Greenwood city	0.35	729	2 098.2
Hanover city (part)	2.06	332	160.9
Hassan township	20.40	2 463	120.8
Hopkins city	4.08	17 145	4 205.9
Independence city	32.58	3 236	99.3
Long Lake city	0.85	1 842	2 177.1
Loretto city	0.29	570	1 948.7
Maple Grove city	32.87	50 365	1 532.3
Maple Plain city	1.11	2 088	1 875.4
Medicine Lake city	0.17	368	2 133.1
Medina city	25.57	4 005	156.7
Minneapolis city	54.89	382 618	6 970.3
Minnetonka city	27.14	51 301	1 890.0
Minnetonka Beach city	0.52	614	1 186.5
Minnetrista city	26.11	4 358	166.9
Mound city	2.94	9 435	3 203.8
New Hope city	5.09	20 873	4 098.6
Orono city	16.08	7 538	468.9
Osseo city	0.77	2 434	3 179.7
Plymouth city	32.91	65 894	2 002.0
Richfield city	6.90	34 439	4 993.9
Robbinsdale city	2.78	14 123	5 076.0
Rockford city (part)	0.31	144	468.7
Rogers city	5.02	3 588	715.1
St. Anthony city (part)	1.70	5 664	3 333.1
St. Bonifacius city	1.07	1 873	1 756.5
St. Louis Park city	10.70	44 126	4 122.5
Shorewood city	5.31	7 400	1 393.5
Spring Park city	0.36	1 717	4 724.3
Tonka Bay city	0.95	1 547	1 622.0
Wayzata city	3.18	4 113	1 292.6
Woodland city	0.57	480	840.7
Houston County	558.41	19 718	35.3
Black Hammer township	35.71	326	9.1
Brownsville city	1.79	517	288.9
Brownsville township	28.45	462	16.2
Caledonia city	2.86	2 965	1 037.1
Caledonia township	33.83	625	18.5
Crooked Creek township	32.05	323	10.1
Eitzen city	0.58	229	394.4
Hokah city	0.71	614	860.1
Hokah township	23.79	545	22.9
Houston city	0.94	1 020	1 083.2
Houston township	33.28	438	13.2
Jefferson township	32.01	129	4.0
La Crescent city (part)	2.89	4 923	1 705.5
La Crescent township	21.27	1 487	69.9
Mayville township	30.54	427	14.0
Money Creek township	35.60	547	15.4
Mound Prairie township	36.24	661	18.2
Sheldon township	29.76	289	9.7
Spring Grove city	0.90	1 304	1 455.8
Spring Grove township	35.01	422	12.1
Union township	26.24	385	14.7
Wilmington township	35.98	472	13.1
Winnebago township	35.19	257	7.3
Yucatan township	42.77	351	8.2
Hubbard County	922.46	18 376	19.9
Akeley city	1.48	412	277.7
Akeley township	31.36	481	15.3
Arago township	30.95	586	18.9
Badoura township	35.49	101	2.8
Clay township	33.39	49	1.5
Clover township	33.79	134	4.0
Crow Wing Lake township	29.45	266	9.0
Farden township	33.66	994	29.5
Fern township	35.48	209	5.9
Guthrie township	34.84	436	12.5
Hart Lake township	33.82	466	13.8
Helga township	33.18	1 109	33.4
Hendrickson township	35.01	229	6.5

Table 15. **Land Area and Population Density: 2000**—Con.

[For information on confidentiality protection, nonsampling error, and definitions, see text]

State County County Subdivision Place	Land area in square miles	Total population	
		Number	Average per square mile
Hubbard County—Con.			
Henrietta township	31.69	1 582	49.9
Hubbard township	32.79	786	24.0
Lake Alice township	33.89	87	2.6
Lake Emma township	27.33	900	32.9
Lake George township	33.79	383	11.3
Lake Hattie township	33.44	130	3.9
Lakeport township	29.54	744	25.2
Laporte city	0.70	145	208.1
Mantrap township	30.83	454	14.7
Nevis city	0.94	364	388.9
Nevis township	27.77	875	31.5
Park Rapids city	5.98	3 276	547.5
Rockwood township	33.15	469	14.1
Schoolcraft township	34.50	106	3.1
Steamboat River township	34.52	123	3.6
Straight River township	34.28	662	19.3
Thorpe township	34.79	37	1.1
Todd township	26.19	1 422	54.3
White Oak township	34.40	359	10.4
Isanti County	439.07	31 287	71.3
Athens township	31.36	2 322	74.0
Bradford township	34.46	3 472	100.8
Braham city (part)	1.21	1 276	1 055.7
Cambridge city	6.17	5 520	894.1
Cambridge township	30.65	2 413	78.7
Dalbo township	35.47	634	17.9
Isanti city	2.12	2 324	1 095.3
Isanti township	30.61	2 364	77.2
Maple Ridge township	35.02	737	21.0
North Branch township	34.65	1 654	47.7
Oxford township	22.57	799	35.4
Spencer Brook township	34.35	1 495	43.5
Springvale township	34.85	1 384	39.7
Stanchfield township	33.80	1 120	33.1
Stanford township	38.58	2 075	53.8
Wyanett township	33.20	1 698	51.1
Itasca County	2 665.06	43 992	16.5
Alvwood township	35.10	74	2.1
Arbo township	33.61	898	26.7
Ardenhurst township	29.45	172	5.8
Balsam township	72.63	553	7.6
Bearville township	71.82	202	2.8
Bigfork city	1.78	469	263.5
Bigfork township	49.23	311	6.3
Blackberry township	35.09	717	20.4
Bovey city	2.28	662	290.0
Bowstring township	26.56	242	9.1
Bowstring Lake UT	215.35	1 203	5.6
Carpenter township	100.91	208	2.1
Cohasset city	26.50	2 481	93.6
Coleraine city	6.22	1 110	178.5
Deer Lake UT	182.69	3 286	18.0
Deer River city	1.06	903	850.9
Deer River township	33.10	691	20.9
Effie city	3.99	91	22.8
Effie UT	79.66	200	2.5
Feeley township	31.56	327	10.4
Good Hope township	30.83	79	2.6
Goodland township	69.15	496	7.2
Grand Rapids township	33.73	11 747	348.3
Grand Rapids city	7.34	7 764	1 057.8
La Prairie city	1.14	605	532.0
Grattan township	34.76	44	1.3
Greenway township	33.46	2 018	60.3
Calumet city	1.59	383	240.7
Marble city	4.31	695	161.3
Harris township	31.90	3 328	104.3
Iron Range township	27.18	651	24.0
Taconite city	4.88	315	64.5
Keewatin city	2.46	1 164	473.7
Kinghurst township	33.21	131	3.9
Lake Jessie township	33.41	335	10.0
Lawrence township	33.74	441	13.1
Liberty township	70.70	91	1.3
Little Sand Lake UT	34.72	369	10.6
Lone Pine township	32.82	526	16.0
Nashwauk city (part)	0.01	-	-
Marcell township	47.91	394	8.2
Max township	28.71	156	5.4
Moose Park township	36.51	80	2.2
Morse township	36.37	605	16.6
Nashwauk township	65.93	1 666	25.3
Nashwauk city (part)	5.63	935	166.1
Nore township	36.30	55	1.5
Northeast Itasca UT	399.01	1 170	2.9
Oteneagen township	36.12	246	6.8
Pomroy township	36.75	33	0.9
Sago township	33.81	205	6.1
Sand Lake township	29.54	128	4.3
Spang township	52.22	262	5.0
Splithand township	32.59	256	7.9
Squaw Lake city	0.82	99	120.7
Stokes township	52.54	259	4.9
Third River township	34.93	65	1.9
Trout Lake township	30.54	951	31.1
Wabana township	29.10	487	16.7
Itasca County—Con.			
Warba city	3.19	183	57.3
Wawina township	36.54	110	3.0
Wildwood township	30.25	193	6.4
Wirt township	34.10	94	2.8
Zemple city	0.67	75	112.2
Jackson County	701.69	11 268	16.1
Alba township	35.27	200	5.7
Alpha city	0.18	126	711.5
Belmont township	36.00	223	6.2
Christiania township	35.45	331	9.3
Delafield township	34.65	281	8.1
Des Moines township	31.74	273	8.6
Enterprise township	35.97	204	5.7
Ewington township	35.74	233	6.5
Heron Lake city	1.06	768	723.4
Heron Lake township	38.76	401	10.3
Hunter township	35.70	258	7.2
Jackson city	3.80	3 501	921.7
Kimball township	35.93	158	4.4
La Crosse township	34.87	180	5.2
Lakefield city	1.07	1 721	1 611.0
Middletown township	35.75	243	6.8
Minneota township	33.59	285	8.5
Okabena city	0.21	185	893.3
Petersburg township	36.09	269	7.5
Rost township	36.09	250	6.9
Round Lake township	33.80	202	6.0
Sioux Valley township	35.68	270	7.6
Weimer township	30.60	172	5.6
West Heron Lake township	27.38	202	7.4
Wilder city	0.79	69	87.0
Wisconsin township	35.53	263	7.4
Kanabec County	524.93	14 996	28.6
Ann Lake township	31.57	377	11.9
Arthur township	30.31	1 905	62.8
Braham city (part)	0.05	-	-
Brunswick township	34.63	1 263	36.5
Comfort township	35.51	931	26.2
Ford township	36.19	177	4.9
Grass Lake township	34.57	928	26.8
Grasston city	0.95	105	110.5
Hay Brook township	36.27	218	6.0
Hillman township	36.78	384	10.4
Kanabec township	35.96	853	23.7
Knife Lake township	30.67	1 049	34.2
Kroschel township	34.88	218	6.3
Mora city	4.09	3 193	781.2
Ogilvie city	0.93	474	507.0
Peace township	36.41	963	26.5
Pomroy township	37.60	390	10.4
Quamba city	0.73	98	133.6
South Fork township	36.34	662	18.2
Whited township	30.47	808	26.5
Kandiyohi County	796.06	41 203	51.8
Arctander township	34.45	401	11.6
Atwater city	1.02	1 079	1 053.3
Blomkest city	1.03	186	179.8
Burbank township	32.95	510	15.5
Colfax township	32.77	557	17.0
Dovre township	27.19	1 968	72.4
East Lake Lillian township	33.62	225	6.7
Edwards township	35.37	304	8.6
Fahlun township	29.48	412	14.0
Gennessee township	32.39	458	14.1
Green Lake township	30.44	1 473	48.4
Harrison township	31.74	665	21.0
Holland township	35.35	369	10.4
Irving township	32.80	787	24.0
Kandiyohi city	0.32	555	1 754.2
Kandiyohi township	33.31	600	18.0
Lake Andrew township	29.35	1 051	35.8
Lake Elizabeth township	34.44	277	8.0
Lake Lillian city	0.46	257	559.0
Lake Lillian township	35.62	221	6.2
Mamre township	33.88	384	11.3
New London city	0.97	1 066	1 103.4
New London township	24.79	3 057	123.3
Norway Lake township	32.64	284	8.7
Pennock city	0.99	504	510.5
Prinsburg city	1.05	458	434.3
Raymond city	0.61	803	1 316.3
Regal city	0.50	40	79.4
Roseland township	35.13	477	13.6
Roseville township	34.97	570	16.3
St. Johns township	34.69	386	11.1
Spicer city	1.08	1 126	1 038.4
Sunburg city	0.48	110	227.9
Whitefield township	35.29	571	16.2
Willmar city	11.84	18 351	1 549.9
Willmar township	23.03	661	28.7
Kittson County	1 097.08	5 285	4.8
Arveson township	31.31	100	3.2
Cannon township	35.74	22	0.6
Caribou township	44.19	48	1.1

Table 15. **Land Area and Population Density: 2000**—Con.

[For information on confidentiality protection, nonsampling error, and definitions, see text]

State County County Subdivision Place	Land area in square miles	Total population	
		Number	Average per square mile
Kittson County—Con.			
Clow township	45.50	37	0.8
Davis township	35.28	48	1.4
Deerwood township	35.61	186	5.2
Donaldson city	0.83	41	49.6
East Kittson UT	72.32	13	0.2
Granville township	34.51	104	3.0
Hallock city	2.09	1 196	573.2
Hallock township	33.93	108	3.2
Halma city	0.93	78	83.9
Hampden township	35.98	51	1.4
Hazelton township	35.99	99	2.8
Hill township	31.99	18	0.6
Humboldt city	0.11	61	579.7
Jupiter township	35.72	136	3.8
Karlstad city	1.52	794	522.3
Kennedy city	0.42	255	607.9
Lake Bronson city	0.60	246	410.3
Lancaster city	2.25	363	161.6
McKinley UT	45.86	42	0.9
North Red River township	23.38	3	0.1
Norway township	35.06	94	2.7
Pelan township	35.63	61	1.7
Percy township	34.84	48	1.4
Poppleton township	35.04	123	3.5
Richardville township	45.24	110	2.4
St. Joseph township	44.78	57	1.3
St. Vincent city	1.08	117	108.0
St. Vincent township	54.16	74	1.4
Skane township	35.47	65	1.8
South Red River township	17.56	23	1.3
Spring Brook township	35.92	74	2.1
Svea township	35.84	60	1.7
Tegner township	35.68	67	1.9
Teien township	28.75	85	3.0
Thompson township	35.97	178	4.9
Koochiching County	3 102.36	14 355	4.6
Big Falls city	6.04	264	43.7
East Koochiching UT	385.20	383	1.0
International Falls city	6.27	6 703	1 069.3
Littlefork city	1.18	680	577.1
Mizpah city	3.03	78	25.7
Nett Lake UT	131.33	56	0.4
Northome city	1.52	230	151.3
Northome UT	295.99	496	1.7
Northwest Koochiching UT	1 077.10	541	0.5
Rainy Lake UT	350.17	4 469	12.8
Ranier city	0.15	188	1 268.1
South Koochiching UT	844.38	267	0.3
Lac qui Parle County	764.87	8 067	10.5
Agassiz township	34.92	104	3.0
Arena township	36.70	153	4.2
Augusta township	28.51	119	4.2
Baxter township	35.86	209	5.8
Bellingham city	0.40	205	512.8
Boyd city	0.53	210	393.5
Camp Release township	29.31	293	10.0
Cerro Gordo township	35.78	256	7.2
Dawson city	1.47	1 539	1 043.4
Freeland township	36.44	127	3.5
Garfield township	37.19	187	5.0
Hamlin township	35.88	185	5.2
Hantho township	30.13	154	5.1
Lac qui Parle township	28.74	183	6.4
Lake Shore township	51.66	239	4.6
Louisburg city	0.31	26	85.0
Madison city	1.02	1 768	1 737.6
Madison township	34.59	251	7.3
Manfred township	33.12	111	3.4
Marietta city	0.39	174	445.2
Maxwell township	36.22	206	5.7
Mehurin township	28.67	103	3.6
Nassau city	0.16	83	524.8
Perry township	36.86	137	3.7
Providence township	36.10	186	5.2
Riverside township	34.43	301	8.7
Ten Mile Lake township	35.25	195	5.5
Walter township	29.02	186	6.4
Yellow Bank township	35.22	177	5.0
Ortonville city (part)	0.03	-	-
Lake County	2 099.16	11 058	5.3
Beaver Bay city	0.49	175	360.5
Beaver Bay township	138.56	582	4.2
Crystal Bay township	203.68	607	3.0
Fall Lake township	456.80	584	1.3
Lake No. 1 UT	177.74	117	0.7
Lake No. 2 UT	268.42	1 955	7.3
Silver Bay city	7.72	2 068	268.0
Silver Creek township	294.83	1 178	4.0
Stony River township	547.70	179	0.3
Two Harbors city	3.22	3 613	1 120.7
Lake of the Woods County	1 296.70	4 522	3.5
Angle township	123.09	152	1.2
Baudette city	3.30	1 104	334.1
Baudette township	9.52	357	37.5

State County County Subdivision Place	Land area in square miles	Total population	
		Number	Average per square mile
Lake of the Woods County—Con.			
Boone township	35.75	58	1.6
Chilgren township	35.94	179	5.0
Forest Area township	502.78	7	-
Gudrid township	28.36	235	8.3
Kiel township	36.05	6	0.2
Lakewood township	30.96	116	3.7
McDougald township	35.30	236	6.7
Myhre township	35.69	213	6.0
Potamo township	35.01	109	3.1
Prosper township	12.53	155	12.4
Rapid River township	36.49	23	0.6
Roosevelt city (part)	0.04	3	71.4
Rulien township	36.42	3	0.1
Spooner township	33.47	281	8.4
Swiftwater township	35.46	77	2.2
Township 157-30	35.95	4	0.1
Township 158-30	35.63	17	0.5
Victory township	35.76	4	0.1
Wabanica township	35.87	291	8.1
Walhalla township	34.84	156	4.5
Wheeler township	18.89	386	20.4
Williams city	0.98	210	214.6
Zippel township	32.61	140	4.3
Le Sueur County	448.50	25 426	56.7
Cleveland city	0.60	673	1 125.6
Cleveland township	33.41	615	18.4
Cordova township	34.74	517	14.9
Derrynane township	35.80	549	15.3
Elysian city (part)	0.86	486	562.5
Elysian township	30.31	985	32.5
Heidelberg city	0.52	72	139.0
Kasota city	1.01	680	673.4
Kasota township	37.58	1 487	39.6
Kilkenny city	0.12	148	1 205.8
Kilkenny township	33.84	393	11.6
Lanesburgh township	32.93	2 074	63.0
Le Center city	1.49	2 240	1 507.2
Le Sueur city (part)	3.85	3 919	1 017.0
Lexington township	34.09	763	22.4
Mankato city (part)	0.03	-	-
Montgomery city	1.56	2 794	1 790.7
Montgomery township	33.68	745	22.1
New Prague city (part)	1.05	1 402	1 333.0
Ottawa township	15.11	290	19.2
Sharon township	35.75	658	18.4
Tyrone township	36.07	564	15.6
Washington township	12.03	797	66.2
Waterville city	1.68	1 833	1 088.8
Waterville township	30.38	742	24.4
Lincoln County	537.03	6 429	12.0
Alta Vista township	36.51	212	5.8
Arco city	0.65	100	154.6
Ash Lake township	36.06	177	4.9
Diamond Lake township	32.18	231	7.2
Drammen township	38.63	141	3.6
Hansonville township	33.50	122	3.6
Hendricks city	0.96	725	753.5
Hendricks township	35.15	220	6.3
Hope township	34.84	292	8.4
Ivanhoe city	0.91	679	745.2
Lake Benton city	3.82	703	183.8
Lake Benton township	33.30	244	7.3
Lake Stay township	35.01	143	4.1
Limestone township	34.27	159	4.6
Marble township	36.46	195	5.3
Marshfield township	34.83	231	6.6
Royal township	32.81	205	6.2
Shaokatan township	36.66	192	5.2
Tyler city	1.92	1 218	632.8
Verdi township	38.56	240	6.2
Lyon County	714.17	25 425	35.6
Amiret township	36.30	230	6.3
Balaton city	1.36	637	468.9
Clifton township	36.08	288	8.0
Coon Creek township	35.90	282	7.9
Cottonwood city	0.86	1 148	1 339.0
Custer township	35.45	220	6.2
Eidsvold township	33.51	223	6.7
Fairview township	33.21	485	14.6
Florence city	0.25	61	245.5
Garvin city	0.27	159	590.3
Ghent city	0.27	315	1 173.0
Grandview township	35.17	317	9.0
Island Lake township	35.70	208	5.8
Lake Marshall township	29.58	517	17.5
Lucas township	33.80	260	7.7
Lynd city	0.42	346	826.1
Lynd township	35.88	471	13.1
Lyons township	35.18	208	5.9
Marshall city	8.29	12 735	1 537.0
Minneota city	1.45	1 449	999.5
Monroe township	33.89	242	7.1
Nordland township	35.11	251	7.1
Rock Lake township	33.12	282	8.5
Russell city	0.89	371	415.0

Table 15. **Land Area and Population Density: 2000**—Con.

[For information on confidentiality protection, nonsampling error, and definitions, see text]

State County County Subdivision Place	Land area in square miles	Total population	
		Number	Average per square mile
Lyon County—Con.			
Shelburne township	34.89	180	5.2
Sodus township	36.33	282	7.8
Stanley township	35.15	254	7.2
Taunton city	1.00	207	206.5
Tracy city	2.17	2 268	1 045.2
Vallers township	36.35	243	6.7
Westerheim township	36.34	286	7.9
McLeod County	491.91	34 898	70.9
Acoma township	31.46	1 185	37.7
Bergen township	35.34	881	24.9
Biscay city	0.07	114	1 642.4
Brownton city	0.38	807	2 139.1
Collins township	34.10	476	14.0
Glencoe city	2.67	5 453	2 045.6
Glencoe township	33.73	565	16.7
Hale township	34.15	957	28.0
Hassan Valley township	34.19	832	24.3
Helen township	35.22	835	23.7
Hutchinson city	7.42	13 080	1 763.6
Hutchinson township	32.37	1 120	34.6
Lester Prairie city	0.72	1 377	1 910.4
Lynn township	31.78	604	19.0
Penn township	35.16	309	8.8
Plato city	0.34	336	985.0
Rich Valley township	36.09	727	20.1
Round Grove township	35.73	276	7.7
Silver Lake city	0.35	761	2 191.4
Stewart city	0.81	564	697.3
Sumter township	34.99	558	15.9
Winsted city	1.35	2 094	1 549.9
Winsted township	33.51	987	29.5
Mahnomen County	556.14	5 190	9.3
Beaulieu township	33.49	108	3.2
Bejou city	0.38	94	250.1
Bejou township	37.33	98	2.6
Chief township	34.64	132	3.8
Clover township	34.72	123	3.5
Gregory township	35.08	97	2.8
Heier township	33.55	154	4.6
Island Lake township	34.30	218	6.4
La Garde township	33.60	137	4.1
Lake Grove township	34.91	203	5.8
Little Elbow township	31.31	225	7.2
Mahnomen city	0.96	1 202	1 252.9
Marsh Creek township	37.65	128	3.4
Oakland township	32.21	260	8.1
Pembina township	36.49	471	12.9
Popple Grove township	37.31	154	4.1
Rosedale township	34.91	136	3.9
Twin Lakes township	32.78	847	25.8
Naytahwaush CDP	19.45	583	30.0
Waubun city	0.51	403	788.2
Marshall County	1 772.24	10 155	5.7
Agder township	44.26	108	2.4
Alma township	36.41	94	2.6
Alvarado city	0.21	371	1 738.4
Argyle city	1.54	656	424.9
Augsburg township	36.16	98	2.7
Big Woods township	30.57	79	2.6
Bloomer township	36.40	92	2.5
Boxville township	8.38	31	3.7
Cedar township	32.13	94	2.9
Como township	36.35	52	1.4
Comstock township	45.27	135	3.0
Donnelly township	36.11	28	0.8
Eagle Point township	27.88	33	1.2
East Park township	33.78	19	0.6
East Valley township	22.03	45	2.0
Eckvoll township	35.46	104	2.9
Espelie township	44.65	58	1.3
Excel township	46.81	280	6.0
Foldahl township	36.29	94	2.6
Fork township	26.60	14	0.5
Grand Plain township	44.88	55	1.2
Grygla city	0.63	228	363.8
Holt city	1.01	89	88.2
Holt township	33.70	147	4.4
Huntly township	36.03	68	1.9
Lincoln township	35.56	124	3.5
Linsell township	35.83	36	1.0
McCrea township	44.98	250	5.6
Marsh Grove township	35.81	145	4.0
Middle River city	0.50	319	639.9
Middle River township	34.81	102	2.9
Moose River township	33.64	28	0.8
Moylan township	45.12	128	2.8
Mud Lake UT	31.30	-	-
Nelson Park township	36.14	158	4.4
Newfolden city	0.89	362	404.9
New Folden township	35.02	197	5.6
New Maine township	36.88	194	5.3
New Solum township	46.28	313	6.8
Oak Park township	38.90	165	4.2
Oslo city	0.36	347	973.0
Parker township	35.87	57	1.6
Marshall County—Con.			
Rollis township	35.98	141	3.9
Sinnott township	36.16	52	1.4
Spruce Valley township	36.31	238	6.6
Stephen city	0.82	708	865.0
Strandquist city	0.26	88	335.6
Tamarac township	35.28	94	2.7
Thief Lake township	27.63	48	1.7
Valley township	33.93	164	4.8
Vega township	44.95	155	3.4
Veldt township	35.30	56	1.6
Viking city	0.51	92	180.3
Viking township	44.95	145	3.2
Wanger township	36.01	95	2.6
Warren city	1.43	1 678	1 174.1
Warrenton township	35.46	93	2.6
West Valley township	36.39	147	4.0
Whiteford township	33.50	38	1.1
Wright township	36.00	126	3.5
Martin County	709.34	21 802	30.7
Cedar township	34.53	260	7.5
Center Creek township	35.46	269	7.6
Ceylon city	0.65	413	635.8
Dunnell city	0.38	197	521.9
East Chain township	35.25	345	9.8
Elm Creek township	34.89	209	6.0
Fairmont city	14.57	10 889	747.5
Fairmont township	20.62	298	14.5
Fox Lake township	34.11	289	8.5
Fraser township	36.51	316	8.7
Galena township	34.87	237	6.8
Granada city	0.59	317	539.9
Jay township	36.26	269	7.4
Lake Belt township	34.49	237	6.9
Lake Fremont township	35.97	175	4.9
Manyaska township	33.84	337	10.0
Nashville township	36.46	234	6.4
Northrop city	0.15	262	1 747.4
Ormsby city (part)	0.10	56	573.0
Pleasant Prairie township	35.78	273	7.6
Rolling Green township	34.91	309	8.9
Rutland township	35.54	472	13.3
Sherburn city	0.89	1 082	1 220.6
Silver Lake township	34.92	494	14.1
Tenhassen township	32.03	253	7.9
Trimont city	0.77	754	980.3
Truman city	1.09	1 259	1 160.1
Waverly township	36.63	245	6.7
Welcome city	0.91	721	792.4
Westford township	36.23	331	9.1
Meeker County	608.54	22 644	37.2
Acton township	33.04	381	11.5
Cedar Mills city	0.44	53	121.8
Cedar Mills township	38.48	499	13.0
Collinwood township	31.04	1 037	33.4
Cosmos city	1.12	582	519.3
Cosmos township	34.76	229	6.6
Danielson township	34.49	327	9.5
Darwin city	0.75	276	368.7
Darwin township	32.40	713	22.0
Dassel city	1.48	1 233	832.7
Dassel township	30.20	1 361	45.1
Eden Valley city (part)	0.66	500	755.7
Ellsworth township	29.45	854	29.0
Forest City township	34.35	666	19.4
Forest Prairie township	34.28	869	25.3
Greenleaf township	35.81	726	20.3
Grove City city	0.64	608	951.8
Harvey township	38.55	445	11.5
Kingston city	0.49	120	244.0
Kingston township	51.82	1 266	24.4
Litchfield city	3.75	6 562	1 748.4
Litchfield township	31.73	808	25.5
Manannah township	38.47	610	15.9
Swede Grove township	34.69	414	11.9
Union Grove township	35.15	625	17.8
Watkins city	0.51	880	1 722.7
Mille Lacs County	574.47	22 330	38.9
Bock city	0.13	106	806.2
Bogus Brook township	36.20	1 038	28.7
Borgholm township	34.97	1 140	32.6
Bradbury township	36.67	203	5.5
Dailey township	31.00	246	7.9
East Side township	21.40	731	34.2
Foreston city	1.44	389	270.7
Greenbush township	37.22	1 135	30.5
Hayland township	35.90	490	13.6
Isle city	2.10	707	336.0
Isle Harbor township	27.12	590	21.8
Kathio township	42.41	1 309	30.9
Vineland CDP	6.53	607	92.9
Lewis township	35.74	51	1.4
Milaca city	3.19	2 580	808.2
Milaca township	32.90	1 189	36.1
Milo township	34.84	1 076	30.9
Mudgett township	30.15	85	2.8

Table 15. **Land Area and Population Density: 2000**—Con.

[For information on confidentiality protection, nonsampling error, and definitions, see text]

State County County Subdivision Place	Land area in square miles	Total population	
		Number	Average per square mile
Mille Lacs County—Con.			
Onamia city	0.90	847	938.3
Onamia township	35.91	583	16.2
Page township	35.75	600	16.8
Pease city	0.43	163	376.4
Princeton city (part)	3.23	3 926	1 216.2
Princeton township	32.57	1 947	59.8
South Harbor township	21.31	885	41.5
Wahkon city	0.98	314	320.7
Morrison County	1 124.50	31 712	28.2
Agram township	19.67	534	27.1
Belle Prairie township	44.49	1 647	37.0
Bellevue township	45.09	1 115	24.7
Bowlus city	1.25	260	208.2
Buckman city	1.03	208	202.5
Buckman township	54.55	717	13.1
Buh township	35.82	572	16.0
Culdrum township	33.55	505	15.1
Cushing township	77.80	632	8.1
Darling township	33.94	600	17.7
Elmdale city	3.41	107	31.3
Elmdale township	38.72	904	23.3
Flensburg city	6.93	244	35.2
Genola city	0.32	71	223.2
Granite township	36.12	480	13.3
Green Prairie township	16.04	665	41.5
Harding city	3.26	105	32.2
Hillman city	0.54	29	53.8
Hillman township	28.24	164	5.8
Lakin township	35.82	409	11.4
Lastrup city	0.44	99	223.2
Leigh township	35.96	192	5.3
Little Falls city	6.26	7 719	1 232.5
Little Falls township	34.68	1 624	46.8
Morrill township	35.30	650	18.4
Motley city (part)	1.21	583	480.9
Motley township	15.31	205	13.4
Mount Morris township	29.96	90	3.0
Parker township	38.43	469	12.2
Pierz city	1.35	1 277	945.8
Pierz township	28.16	513	18.2
Pike Creek township	33.61	932	27.7
Platte township	35.76	329	9.2
Pulaski township	30.97	340	11.0
Rail Prairie township	39.39	143	3.6
Randall city	2.08	535	256.9
Richardson township	34.15	485	14.2
Ripley township	47.69	692	14.5
Rosing township	18.15	135	7.4
Royalton city (part)	1.66	816	491.0
Scandia Valley township	30.11	1 074	35.7
Sobieski city	4.18	196	46.8
Swan River township	36.90	755	20.5
Swanville city	0.51	351	694.0
Swanville township	35.34	534	15.1
Two Rivers township	27.09	582	21.5
Upsala city	3.25	424	130.6
Mower County	711.50	38 603	54.3
Adams city	1.01	800	791.6
Adams township	34.94	475	13.6
Austin city	10.75	23 314	2 168.2
Austin township	29.22	1 396	47.8
Bennington township	36.14	178	4.9
Brownsdale city	0.46	718	1 574.4
Clayton township	36.22	178	4.9
Dexter city	1.45	333	229.8
Dexter township	34.70	289	8.3
Elkton city	1.31	149	113.7
Frankford township	29.98	358	11.9
Grand Meadow city	0.64	945	1 470.9
Grand Meadow township	35.70	344	9.6
Lansing township	32.25	1 292	40.1
Le Roy city	0.64	925	1 455.9
Le Roy township	35.36	396	11.2
Lodi township	35.63	249	7.0
Lyle city	0.77	566	733.2
Lyle township	35.47	402	11.3
Mapleview city	0.19	189	1 010.9
Marshall township	34.61	382	11.0
Nevada township	36.74	353	9.6
Pleasant Valley township	30.11	308	10.2
Racine city	0.44	355	804.4
Racine township	35.89	445	12.4
Red Rock township	35.40	715	20.2
Rose Creek city	0.46	354	773.4
Sargeant city	0.83	76	91.1
Sargeant township	35.38	316	8.9
Taopi city	0.39	93	237.0
Udolpho township	36.02	458	12.7
Waltham city	0.46	196	425.0
Waltham township	35.90	416	11.6
Windom township	36.04	640	17.8
Murray County	704.43	9 165	13.0
Avoca city	1.09	146	134.3
Belfast township	35.91	195	5.4
Bondin township	35.05	335	9.6
Murray County—Con.			
Cameron township	35.88	151	4.2
Chanarambie township	35.53	223	6.3
Chandler city	0.81	276	342.7
Currie city	0.57	225	393.0
Des Moines River township	35.61	182	5.1
Dovray city	0.25	67	268.0
Dovray township	35.32	167	4.7
Ellsborough township	35.10	198	5.6
Fenton township	35.77	209	5.8
Fulda city	0.97	1 283	1 328.3
Hadley city	0.28	81	292.7
Holly township	35.78	172	4.8
Iona city	0.79	173	219.9
Iona township	34.36	195	5.7
Lake Sarah township	32.86	348	10.6
The Lakes CDP (part)	15.16	243	16.0
Lake Wilson city	0.42	270	650.1
Leeds township	35.35	238	6.7
Lime Lake township	34.47	225	6.5
Lowville township	35.84	175	4.9
Mason township	34.65	284	8.2
The Lakes CDP (part)	3.70	107	28.9
Moulton township	35.15	242	6.9
Murray township	34.56	204	5.9
The Lakes CDP (part)	5.61	61	10.9
Shetek township	31.07	313	10.1
The Lakes CDP (part)	11.33	208	18.4
Skandia township	35.20	173	4.9
Slayton city	1.78	2 072	1 163.3
Slayton township	34.02	343	10.1
Nicollet County	452.29	29 771	65.8
Belgrade township	35.13	1 033	29.4
Bernadotte township	35.94	346	9.6
Brighton township	17.97	169	9.4
Courtland city	2.66	538	202.5
Courtland township	37.85	715	18.9
Granby township	27.55	259	9.4
Lafayette city	1.15	529	458.4
Lafayette township	50.39	724	14.4
Lake Prairie township	54.80	652	11.9
Mankato city (part)	0.25	-	-
New Sweden township	35.79	326	9.1
Nicollet city	0.88	889	1 008.2
Nicollet township	33.11	511	15.4
North Mankato city (part)	4.71	11 798	2 506.3
Oshawa township	29.32	525	17.9
Ridgely township	18.68	126	6.7
St. Peter city	5.42	9 747	1 797.3
Traverse township	23.01	367	15.9
West Newton township	37.66	517	13.7
Nobles County	715.39	20 832	29.1
Adrian city	1.11	1 234	1 111.5
Bigelow city	0.38	231	610.7
Bigelow township	34.46	384	11.1
Bloom township	35.79	213	6.0
Brewster city	1.20	502	417.9
Dewald township	36.03	291	8.1
Dundee city	0.29	102	346.9
Elk township	36.10	284	7.9
Ellsworth city	0.64	540	842.8
Graham Lakes township	33.00	251	7.6
Grand Prairie township	35.37	227	6.4
Hersey township	35.10	257	7.3
Indian Lake township	33.62	259	7.7
Kinbrae city	0.83	21	25.4
Larkin township	35.77	218	6.1
Leota township	36.17	463	12.8
Leota CDP	1.36	230	169.0
Lismore city	0.34	238	696.9
Lismore township	35.81	232	6.5
Little Rock township	35.97	260	7.2
Lorain township	34.82	278	8.0
Olney township	35.42	232	6.5
Ransom township	36.37	271	7.5
Round Lake city	1.04	424	408.8
Rushmore city	0.25	376	1 484.9
Seward township	35.65	259	7.3
Summit Lake township	36.15	368	10.2
Westside township	35.30	258	7.3
Wilmont city	1.14	332	291.4
Wilmont township	35.52	228	6.4
Worthington city	7.15	11 283	1 578.9
Worthington township	28.60	316	11.0
Norman County	876.27	7 442	8.5
Ada city	1.34	1 657	1 234.4
Anthony township	36.03	85	2.4
Bear Park township	36.20	209	5.8
Borup city	0.24	91	372.7
Flom township	35.98	226	6.3
Fossum township	36.02	187	5.2
Gary city	0.32	215	669.0
Good Hope township	36.11	44	1.2
Green Meadow township	36.61	114	3.1
Halstad city	0.29	622	2 131.3
Halstad township	37.91	142	3.7

Table 15. **Land Area and Population Density: 2000**—Con.

[For information on confidentiality protection, nonsampling error, and definitions, see text]

State County County Subdivision Place	Land area in square miles	Total population	
		Number	Average per square mile
Norman County—Con.			
Hegne township	35.55	48	1.4
Hendrum city	0.28	315	1 112.3
Hendrum township	41.92	118	2.8
Home Lake township	35.90	184	5.1
Lake Ida township	32.31	164	5.1
Lee township	39.70	159	4.0
Lockhart township	36.25	63	1.7
McDonaldsville township	34.81	186	5.3
Mary township	35.43	102	2.9
Perley city	0.24	121	501.4
Pleasant View township	36.24	140	3.9
Rockwell township	32.31	78	2.4
Shelly city	0.21	266	1 271.2
Shelly township	42.18	129	3.1
Spring Creek township	35.97	83	2.3
Strand township	35.95	129	3.6
Sundal township	35.68	145	4.1
Twin Valley city	0.88	865	987.0
Waukon township	36.18	147	4.1
Wild Rice township	35.27	334	9.5
Winchester township	35.95	74	2.1
Olmsted County	653.01	124 277	190.3
Byron city	1.42	3 500	2 457.6
Cascade township	17.40	3 183	182.9
Chatfield city (part)	0.78	1 137	1 466.3
Dover city	1.07	438	410.4
Dover township	34.58	440	12.7
Elmira township	35.00	352	10.1
Eyota city	1.55	1 644	1 058.4
Eyota township	34.18	448	13.1
Farmington township	35.79	516	14.4
Haverhill township	33.26	1 601	48.1
High Forest township	41.36	1 085	26.2
Kalmar township	34.08	1 196	35.1
Marion township	33.61	6 159	183.2
New Haven township	35.75	1 205	33.7
Orion township	35.69	614	17.2
Oronoco city	1.83	883	482.8
Oronoco township	32.61	2 239	68.7
Pine Island city (part)	0.14	118	871.7
Pleasant Grove township	35.74	787	22.0
Quincy township	35.66	356	10.0
Rochester city	39.61	85 806	2 166.3
Rochester township	22.31	2 916	130.7
Rock Dell township	36.02	627	17.4
Salem township	35.72	1 061	29.7
Stewartville city	2.10	5 411	2 579.6
Viola township	35.75	555	15.5
Otter Tail County	1 979.71	57 159	28.9
Aastad township	34.54	187	5.4
Amor township	23.19	558	24.1
Aurdal township	32.17	1 362	42.3
Battle Lake city	1.20	686	571.3
Blowers township	35.65	319	8.9
Bluffton city	2.77	210	75.8
Bluffton township	32.96	474	14.4
Buse township	28.15	690	24.5
Butler township	35.10	315	9.0
Candor township	30.56	534	17.5
Carlisle township	34.83	219	6.3
Clitherall city	0.20	118	586.2
Clitherall township	29.32	549	18.7
Compton township	35.70	799	22.4
Corliss township	35.03	462	13.2
Dalton city	0.24	258	1 077.3
Dane Prairie township	31.24	892	28.6
Dead Lake township	24.68	452	18.3
Deer Creek city	4.02	328	81.6
Deer Creek township	32.30	348	10.8
Dent city	0.38	192	501.0
Dora township	28.94	726	25.1
Dunn township	26.20	855	32.6
Eagle Lake township	31.87	367	11.5
Eastern township	35.32	256	7.2
Edna township	26.19	921	35.2
Effington township	32.98	297	9.0
Elizabeth city	0.36	172	473.5
Elizabeth township	31.83	722	22.7
Elmo township	36.33	344	9.5
Erhard city	0.54	150	276.4
Erhards Grove township	33.29	467	14.0
Everts township	23.13	774	33.5
Fergus Falls city	13.06	13 471	1 031.5
Fergus Falls township	27.94	1 051	37.6
Folden township	34.49	265	7.7
Friberg township	32.74	774	23.6
Girard township	25.73	697	27.1
Gorman township	32.53	398	12.2
Henning city	3.09	719	232.4
Henning township	32.59	426	13.1
Hobart township	28.77	733	25.5
Homestead township	36.39	371	10.2
Inman township	36.56	352	9.6
Leaf Lake township	32.81	467	14.2
Leaf Mountain township	31.86	309	9.7
Lida township	20.61	697	33.8
Otter Tail County—Con.			
Maine township	30.11	686	22.8
Maplewood township	31.97	333	10.4
Newton township	34.97	751	21.5
New York Mills city	1.25	1 158	926.7
Nidaros township	30.88	317	10.3
Norwegian Grove township	33.59	349	10.4
Oak Valley township	35.70	362	10.1
Orwell township	33.37	173	5.2
Oscar township	34.64	218	6.3
Ottertail city	4.39	451	102.7
Otter Tail township	16.36	556	34.0
Otto township	31.24	526	16.8
Paddock township	35.70	323	9.0
Parkers Prairie city	1.18	991	841.8
Parkers Prairie township	32.65	345	10.6
Pelican township	31.22	831	26.6
Pelican Rapids city	2.62	2 374	905.8
Perham city	2.62	2 559	976.2
Perham township	31.51	931	29.5
Pine Lake township	29.17	656	22.5
Richville city	1.00	124	123.7
Rothsay city (part)	2.00	226	113.0
Rush Lake township	26.79	966	36.1
St. Olaf township	32.29	332	10.3
Scambler township	32.12	504	15.7
Star Lake township	25.02	410	16.4
Sverdrup township	28.44	577	20.3
Tordenskjold township	30.45	550	18.1
Trondhjem township	33.07	171	5.2
Tumuli township	28.39	434	15.3
Underwood city	0.42	319	752.3
Urbank city	0.73	59	80.7
Vergas city	1.45	311	213.9
Vining city	1.27	68	53.6
Wadena city (part)	0.05	50	1 058.2
Western township	34.45	142	4.1
Woodside township	36.23	293	8.1
Pennington County	616.54	13 584	22.0
Black River township	23.99	98	4.1
Bray township	35.89	73	2.0
Clover Leaf township	26.86	70	2.6
Deer Park township	23.04	130	5.6
Goodridge city	0.19	98	523.1
Goodridge township	26.81	54	2.0
Hickory township	35.07	83	2.4
Highlanding township	36.14	192	5.3
Kratka township	36.07	139	3.9
Mayfield township	22.83	76	3.3
Norden township	27.60	385	14.0
North township	22.97	726	31.6
Numedal township	27.80	91	3.3
Polk Centre township	24.10	79	3.3
Reiner township	26.96	94	3.5
River Falls township	22.68	194	8.6
Rocksbury township	34.30	1 077	31.4
St. Hilaire city	0.77	272	354.0
Sanders township	36.16	285	7.9
Silverton township	26.63	182	6.8
Smiley township	36.01	528	14.7
Star township	36.26	147	4.1
Thief River Falls city	4.78	8 410	1 760.0
Wyandotte township	22.63	101	4.5
Pine County	1 411.04	26 530	18.8
Arlone township	36.59	345	9.4
Arna township	37.65	86	2.3
Askov city	1.28	368	288.3
Barry township	35.18	587	16.7
Birch Creek township	35.06	217	6.2
Bremen township	35.97	246	6.8
Brook Park city	1.02	156	152.5
Brook Park township	30.13	495	16.4
Bruno city	1.00	102	102.0
Bruno township	34.92	179	5.1
Chengwatana township	45.75	809	17.7
Clover township	35.94	316	8.8
Crosby township	43.50	97	2.2
Danforth township	36.28	84	2.3
Dell Grove township	41.26	699	16.9
Denham city	1.32	40	30.3
Finlayson city	2.75	314	114.1
Finlayson township	33.74	506	15.0
Fleming township	36.13	115	3.2
Henriette city	0.25	101	398.8
Hinckley city	2.84	1 291	454.3
Hinckley township	35.83	820	22.9
Kerrick city	1.00	71	71.0
Kerrick township	33.93	272	8.0
Kettle River township	30.22	491	16.2
Mission Creek township	31.67	590	18.6
Munch township	35.49	222	6.3
New Dosey township	112.83	74	0.7
Nickerson township	73.88	154	2.1
Norman township	35.69	247	6.9
Ogema township	46.83	298	6.4
Park township	36.63	37	1.0
Partridge township	34.88	518	14.9

Table 15. **Land Area and Population Density: 2000**—Con.

[For information on confidentiality protection, nonsampling error, and definitions, see text]

State County County Subdivision Place	Land area in square miles	Total population	
		Number	Average per square mile
Pine County—Con.			
Pine City city	2.83	3 043	1 076.3
Pine City township	35.73	1 249	35.0
Pine Lake township	33.11	576	17.4
Pokegama township	51.62	2 570	49.8
Rock Creek city	42.97	1 119	26.0
Royalton township	34.34	976	28.4
Rutledge city	2.95	196	66.5
Sandstone city	5.30	1 549	292.5
Sandstone township	60.70	1 614	26.6
Sturgeon Lake city	3.48	347	99.8
Sturgeon Lake township	32.14	409	12.7
Willow River city	1.57	309	196.7
Wilma township	36.34	137	3.8
Windemere township	30.51	1 489	48.8
Pipestone County	465.89	9 895	21.2
Aetna township	35.23	201	5.7
Altona township	43.05	192	4.5
Burke township	34.57	246	7.1
Eden township	42.87	294	6.9
Edgerton city	1.16	1 033	890.2
Elmer township	35.24	275	7.8
Fountain Prairie township	37.18	199	5.4
Grange township	36.13	244	6.8
Gray township	33.49	234	7.0
Hatfield city	2.76	47	17.0
Holland city	0.92	215	233.9
Ihlen city	0.39	107	276.1
Jasper city (part)	0.51	522	1 021.8
Osborne township	34.89	324	9.3
Pipestone city	3.92	4 280	1 090.8
Rock township	35.77	184	5.1
Ruthton city	0.68	284	419.8
Sweet township	41.30	448	10.8
Trosky city	1.66	116	69.8
Troy township	43.62	318	7.3
Woodstock city	0.55	132	238.3
Polk County	1 970.37	31 369	15.9
Andover township	35.47	154	4.3
Angus township	36.01	112	3.1
Badger township	35.67	166	4.7
Belgium township	36.44	111	3.0
Beltrami city	2.01	101	50.2
Brandsvold township	34.46	241	7.0
Brandt township	36.03	62	1.7
Brislet township	26.97	52	1.9
Bygland township	28.16	297	10.5
Chester township	35.92	79	2.2
Climax city	1.15	243	212.2
Columbia township	34.49	429	12.4
Crookston city	4.94	8 192	1 658.8
Crookston township	37.58	554	14.7
East Grand Forks city	5.00	7 501	1 501.5
Eden township	35.15	215	6.1
Erskine city	0.74	437	590.0
Esther township	19.14	158	8.3
Euclid township	35.56	149	4.2
Fairfax township	35.98	213	5.9
Fanny township	35.74	105	2.9
Farley township	27.08	50	1.8
Fertile city	1.89	893	471.9
Fisher city	0.40	435	1 092.3
Fisher township	35.56	219	6.2
Fosston city	1.63	1 575	969.1
Garden township	33.79	227	6.7
Garfield township	33.12	391	11.8
Gentilly township	32.02	319	10.0
Godfrey township	34.46	327	9.5
Grand Forks township	14.18	231	16.3
Grove Park-Tilden township	69.29	311	4.5
Gully city	2.01	106	52.7
Gully township	32.85	99	3.0
Hammond township	36.33	57	1.6
Helgeland township	27.07	52	1.9
Higdem township	23.24	99	4.3
Hill River township	34.93	162	4.6
Hubbard township	41.35	83	2.0
Huntsville township	35.54	586	16.5
Johnson township	35.68	62	1.7
Kertsonville township	36.54	105	2.9
Keystone township	35.64	100	2.8
King township	34.95	195	5.6
Knute township	31.54	496	15.7
Lengby city	0.24	79	331.4
Lessor township	35.60	197	5.5
Liberty township	36.07	144	4.0
Lowell township	34.59	183	5.3
McIntosh city	0.99	638	642.0
Mentor city	1.89	150	79.3
Nesbit township	35.99	130	3.6
Nielsville city	0.28	91	329.9
Northland township	36.15	196	5.4
Onstad township	35.56	70	2.0
Parnell township	36.28	87	2.4
Queen township	32.73	198	6.1
Reis township	34.02	74	2.2
Rhinehart township	2.85	91	31.9
Polk County—Con.			
Roome township	36.07	185	5.1
Rosebud township	32.92	343	10.4
Russia township	36.14	33	0.9
Sandsville township	26.99	58	2.1
Scandia township	36.06	86	2.4
Sletten township	35.99	140	3.9
Sullivan township	35.64	174	4.9
Tabor township	36.24	122	3.4
Trail city	0.99	62	62.4
Tynsid township	14.28	58	4.1
Vineland township	45.82	133	2.9
Winger city	0.35	205	586.4
Winger township	35.13	177	5.0
Woodside township	30.84	514	16.7
Pope County	670.14	11 236	16.8
Bangor township	35.05	217	6.2
Barsness township	33.10	138	4.2
Ben Wade township	34.00	252	7.4
Blue Mounds township	34.86	207	5.9
Brooten city (part)	0.01	-	-
Chippewa Falls township	34.23	231	6.7
Cyrus city	0.29	303	1 050.6
Farwell city	0.29	57	198.3
Gilchrist township	32.08	239	7.4
Glenwood city	5.57	2 594	466.0
Glenwood township	40.09	1 004	25.0
Grove Lake township	32.00	268	8.4
Hoff township	35.96	195	5.4
Lake Johanna township	33.16	151	4.6
Langhei township	35.34	217	6.1
Leven township	32.72	528	16.1
Long Beach city	1.50	271	180.3
Lowry city	0.37	271	729.7
Minnewaska township	12.81	504	39.3
New Prairie township	35.17	252	7.2
Nora township	33.80	207	6.1
Reno township	29.78	355	11.9
Rolling Forks township	34.64	160	4.6
Sedan city	0.51	65	128.2
Starbuck city	1.58	1 314	834.0
Villard city	0.79	244	308.5
Walden township	32.86	201	6.1
Westport city	0.28	72	257.4
Westport township	34.55	279	8.1
White Bear Lake township	32.74	440	13.4
Ramsey County	155.78	511 035	3 280.6
Arden Hills city	8.88	9 652	1 087.3
Blaine city (part)	0.18	-	-
Falcon Heights city	2.24	5 572	2 487.9
Gem Lake city	1.11	419	378.7
Lauderdale city	0.42	2 364	5 597.2
Little Canada city	4.00	9 771	2 445.8
Maplewood city	17.32	34 947	2 017.5
Mounds View city	4.11	12 738	3 096.6
New Brighton city	6.64	22 206	3 343.9
North Oaks city	7.31	3 883	531.0
North St. Paul city	2.89	11 929	4 132.4
Roseville city	13.24	33 690	2 543.9
St. Anthony city (part)	0.58	2 348	4 042.6
St. Paul city	52.77	287 151	5 441.7
Shoreview city	11.19	25 924	2 315.9
Spring Lake Park city (part)	0.05	105	2 051.2
Vadnais Heights city	7.29	13 069	1 793.4
White Bear township	7.46	11 293	1 513.7
White Bear Lake city (part)	8.10	23 974	2 961.2
Red Lake County	432.43	4 299	9.9
Brooks city	1.16	141	121.3
Browns Creek township	12.07	58	4.8
Emardville township	45.63	217	4.8
Equality township	47.71	123	2.6
Garnes township	48.31	174	3.6
Gervais township	35.58	250	7.0
Lake Pleasant township	35.91	126	3.5
Lambert township	35.69	154	4.3
Louisville township	36.05	192	5.3
Oklee city	0.66	396	603.7
Plummer city	2.83	270	95.3
Poplar River township	34.93	125	3.6
Red Lake Falls city	2.12	1 590	749.7
Red Lake Falls township	33.95	206	6.1
River township	11.76	65	5.5
Terrebonne township	36.00	140	3.9
Wylie township	12.07	72	6.0
Redwood County	879.73	16 815	19.1
Belview city	0.94	412	436.1
Brookville township	35.83	258	7.2
Charlestown township	33.83	217	6.4
Clements city	0.38	191	496.3
Delhi city	0.77	69	89.9
Delhi township	33.11	298	9.0
Gales township	36.06	144	4.0
Granite Rock township	36.32	241	6.6
Honner township	4.07	86	21.2
Johnsonville township	36.52	166	4.5

Table 15. **Land Area and Population Density: 2000**—Con.

[For information on confidentiality protection, nonsampling error, and definitions, see text]

State County County Subdivision Place	Land area in square miles	Total population	
		Number	Average per square mile
Redwood County—Con.			
Kintire township	35.26	214	6.1
Lamberton city	0.63	859	1 371.6
Lamberton township	35.39	235	6.6
Lucan city	0.38	226	600.5
Milroy city	0.25	271	1 066.0
Morgan city	0.55	903	1 644.3
Morgan township	35.49	305	8.6
New Avon township	36.00	242	6.7
North Hero township	35.19	172	4.9
Paxton township	36.96	577	15.6
Redwood Falls city (part)	4.67	5 459	1 169.8
Redwood Falls township	34.28	256	7.5
Revere city	0.57	100	174.0
Sanborn city	2.13	434	203.8
Seaforth city	1.01	77	76.3
Sheridan township	33.95	253	7.5
Sherman township	27.53	301	10.9
Springdale township	35.81	215	6.0
Sundown township	35.86	242	6.7
Swedes Forest township	19.42	121	6.2
Three Lakes township	35.40	185	5.2
Underwood township	34.98	215	6.1
Vail township	35.05	310	8.8
Vesta city	0.40	339	853.2
Vesta township	34.82	206	5.9
Wabasso city	0.79	643	815.1
Walnut Grove city	1.04	599	577.7
Wanda city	0.25	103	410.6
Waterbury township	36.18	221	6.1
Westline township	35.79	203	5.7
Willow Lake township	35.88	247	6.9
Renville County	982.92	17 154	17.5
Bandon township	36.58	202	5.5
Beaver Falls township	27.07	331	12.2
Birch Cooley township	41.47	257	6.2
Bird Island city	1.54	1 195	773.6
Bird Island township	32.98	269	8.2
Boon Lake township	37.28	400	10.7
Brookfield township	36.15	163	4.5
Buffalo Lake city	0.62	768	1 235.0
Cairo township	33.94	271	8.0
Camp township	28.49	207	7.3
Crooks township	36.09	213	5.9
Danube city	0.48	529	1 094.1
Emmet township	34.76	259	7.5
Ericson township	36.31	253	7.0
Fairfax city	1.29	1 295	1 006.6
Flora township	37.77	245	6.5
Franklin city	1.09	498	458.6
Hawk Creek township	30.51	227	7.4
Hector city	1.54	1 166	755.7
Hector township	34.74	248	7.1
Henryville township	36.27	236	6.5
Kingman township	36.42	252	6.9
Martinsburg township	36.46	215	5.9
Melville township	36.33	242	6.7
Morton city	1.21	442	364.0
Norfolk township	35.70	207	5.8
Olivia city	2.33	2 570	1 102.7
Osceola township	36.30	219	6.0
Palmyra township	36.31	215	5.9
Preston Lake township	37.38	293	7.8
Redwood Falls city (part)	0.01	-	-
Renville city	1.39	1 323	948.9
Sacred Heart city	0.99	549	553.2
Sacred Heart township	51.49	277	5.4
Troy township	34.80	325	9.3
Wang township	36.20	299	8.3
Wellington township	36.10	242	6.7
Winfield township	36.51	252	6.9
Rice County	497.57	56 665	113.9
Bridgewater township	36.27	1 898	52.3
Cannon City township	30.65	1 212	39.5
Dennison city (part)	0.03	9	344.2
Dundas city	1.53	547	356.4
Erin township	34.80	797	22.9
Faribault city	12.66	20 818	1 644.8
Forest township	32.72	1 136	34.7
Lonsdale city	1.32	1 491	1 127.3
Morristown city	0.87	981	1 130.4
Morristown township	33.53	665	19.8
Nerstrand city	1.42	233	164.3
Northfield city (part)	6.60	16 590	2 514.6
Northfield township	38.91	780	20.0
Richland township	36.07	471	13.1
Shieldsville township	32.49	1 153	35.5
Walcott township	33.68	984	29.2
Warsaw township	32.45	1 433	44.2
Webster township	35.14	1 825	51.9
Wells township	28.04	1 743	62.2
Wheatland township	33.78	1 358	40.2
Wheeling township	34.62	541	15.6
Rock County	482.61	9 721	20.1
Battle Plain township	36.32	233	6.4
Beaver Creek city	0.49	250	505.5

State County County Subdivision Place	Land area in square miles	Total population	
		Number	Average per square mile
Rock County—Con.			
Beaver Creek township	48.20	391	8.1
Clinton township	35.58	292	8.2
Denver township	34.18	212	6.2
Hardwick city	1.74	222	127.6
Hills city	0.49	565	1 160.7
Jasper city (part)	0.37	75	203.1
Kanaranzi township	36.03	286	7.9
Kenneth city	1.05	61	57.8
Luverne city	3.40	4 617	1 356.1
Luverne township	32.62	493	15.1
Magnolia city	1.03	221	215.6
Magnolia township	35.07	250	7.1
Martin township	48.02	451	9.4
Mound township	35.72	257	7.2
Rose Dell township	48.25	214	4.4
Springwater township	48.66	266	5.5
Steen city	0.42	182	429.5
Vienna township	34.96	183	5.2
Roseau County	1 662.51	16 338	9.8
Badger city	1.33	470	352.9
Barnett township	37.04	169	4.6
Barto township	36.87	142	3.9
Beaver township	35.43	103	2.9
Cedarbend township	36.02	230	6.4
Deer township	36.15	92	2.5
Dewey township	34.76	114	3.3
Dieter township	44.40	162	3.6
Enstrom township	35.98	580	16.1
Falun township	35.58	226	6.4
Golden Valley township	36.20	190	5.2
Greenbush city	1.47	784	534.6
Grimstad township	37.07	190	5.1
Hereim township	33.18	248	7.5
Huss township	36.43	145	4.0
Jadis township	49.64	564	11.4
Lake township	57.77	2 087	36.1
Laona township	38.07	578	15.2
Lind township	36.13	58	1.6
Malung township	35.83	427	11.9
Mickinock township	37.69	302	8.0
Moose township	36.44	134	3.7
Moranville township	35.50	940	26.5
Nereson township	36.26	69	1.9
North Roseau UT	119.76	160	1.3
Northwest Roseau UT	114.42	18	0.2
Palmville township	35.78	55	1.5
Pohlitz township	42.42	36	0.8
Polonia township	36.69	38	1.0
Poplar Grove township	35.96	80	2.2
Reine township	36.10	115	3.2
Roosevelt city (part)	0.99	163	164.5
Roseau city	2.39	2 756	1 153.6
Ross township	35.78	454	12.7
Skagen township	35.07	235	6.7
Soler township	36.42	104	2.9
Southeast Roseau UT	178.83	229	1.3
Spruce township	35.48	614	17.3
Stafford township	36.05	297	8.2
Stokes township	36.02	229	6.4
Strathcona city	0.49	29	59.4
Warroad city	2.61	1 722	660.8
St. Louis County	6 225.16	200 528	32.2
Alango township	36.15	301	8.3
Alborn township	34.54	399	11.6
Alden township	35.66	198	5.6
Angleworm Lake UT	27.96	-	-
Angora township	36.29	277	7.6
Arrowhead township	70.83	232	3.3
Ault township	70.11	125	1.8
Babbitt city	105.65	1 670	15.8
Balkan township	64.21	811	12.6
Bassett township	174.52	55	0.3
Bear Head Lake UT	33.12	5	0.2
Beatty township	65.22	434	6.7
Birch Lake UT	57.79	648	11.2
Biwabik city	4.77	954	199.9
Biwabik township	27.12	911	33.6
Breitung township	23.00	662	28.8
Brevator township	34.57	1 226	35.5
Brookston city	0.56	98	175.9
Buhl city	3.29	983	299.0
Camp 5 township	31.41	41	1.3
Camp A Lake UT	18.47	16	0.9
Canosia township	30.12	1 998	66.3
Cedar Valley township	68.53	232	3.4
Cherry township	32.92	915	27.8
Chisholm city	4.39	4 960	1 128.6
Clinton township	33.21	1 036	31.2
Colvin township	33.63	354	10.5
Cook city	0.79	622	790.1
Cotton township	69.34	506	7.3
Crab Lake UT	33.62	11	0.3
Culver township	34.58	285	8.2
Dark River UT	37.94	68	1.8
Duluth city	68.01	86 918	1 278.1
Duluth township	46.49	1 723	37.1

Table 15. **Land Area and Population Density: 2000**—Con.

[For information on confidentiality protection, nonsampling error, and definitions, see text]

State County County Subdivision Place	Land area in square miles	Total population	
		Number	Average per square mile
St. Louis County—Con.			
Eagles Nest township	25.17	169	6.7
Ellsburg township	69.57	174	2.5
Elmer township	40.56	165	4.1
Ely city	2.72	3 724	1 369.5
Embarrass township	32.69	691	21.1
Eveleth city	6.33	3 865	611.0
Fairbanks township	69.96	68	1.0
Fayal township	31.42	1 906	60.7
Field township	54.23	391	7.2
Fine Lakes township	34.11	145	4.3
Floodwood city	0.44	503	1 131.9
Floodwood township	34.84	325	9.3
Fredenberg township	25.41	1 156	45.5
French township	33.20	354	10.7
Gheen UT	17.70	25	1.4
Gilbert city	11.79	1 847	156.7
Gnesen township	61.52	1 468	23.9
Grand Lake township	65.91	2 621	39.8
Great Scott township	63.11	622	9.9
Kinney city	4.57	199	43.6
Greenwood township	58.18	905	15.6
Halden township	35.79	154	4.3
Hay Lake UT	29.80	98	3.3
Heikkala Lake UT	32.85	322	9.8
Hermantown city	34.33	7 448	216.9
Hibbing city	181.68	17 071	94.0
Hoyt Lakes city	56.05	2 082	37.1
Hush Lake UT	47.43	3	0.1
Industrial township	35.64	628	17.6
Iron Junction city	0.78	93	119.3
Janette Lake UT	34.69	249	7.2
Kabetogama UT	16.06	156	9.7
Kelsey township	35.25	141	4.0
Kugler township	35.37	200	5.7
Lakewood township	27.76	2 013	72.5
Lavell township	107.78	363	3.4
Leander Lake UT	23.91	119	5.0
Leiding township	122.52	452	3.7
Leonidas city	1.33	60	45.1
Linden Grove township	35.43	141	4.0
Linwood Lake UT	101.23	54	0.5
McCormack UT	35.30	237	6.7
McDavitt township	71.15	487	6.8
McKinley city	0.77	80	103.3
Marion Lake UT	35.46	68	1.9
Meadowlands city	0.38	111	291.1
Meadowlands township	59.86	315	5.3
Midway township	18.01	1 479	82.1
Morcom township	35.90	115	3.2
Morse township	115.61	1 229	10.6
Mountain Iron city	49.44	2 999	60.7
Mud Hen Lake UT	34.55	320	9.3
Ness township	34.88	60	1.7
Nett Lake UT	31.58	272	8.6
New Independence township	34.84	272	7.8
Normanna township	36.45	637	17.5
Northeast St. Louis UT	459.80	177	0.4
Northland township	34.72	161	4.6
North Star township	33.30	203	6.1
Northwest St. Louis UT	594.45	306	0.5
Orr city	1.34	249	185.8
Owens township	29.49	270	9.2
Pequaywan township	33.94	133	3.9
Pfeiffer Lake UT	36.18	3	0.1
Picket Lake UT	35.18	-	-
Pike township	33.60	492	14.6
Portage township	137.30	177	1.3
Potshot Lake UT	35.51	73	2.1
Prairie Lake township	35.39	51	1.4
Proctor city	3.03	2 852	942.8
Rice Lake township	32.35	4 139	127.9
Arnold CDP	11.56	3 032	262.2
Sand Lake UT	32.74	1 060	32.4
Sandy township	30.24	382	12.6
Slim Lake UT	132.80	75	0.6
Solway township	35.54	1 842	51.8
Stoney Brook township	34.98	266	7.6
Sturgeon township	36.93	116	3.1
Sturgeon River UT	35.92	99	2.8
Sunday Lake UT	21.45	-	-
Tikander Lake UT	34.97	783	22.4
Toivola township	71.67	196	2.7
Tower city	2.71	479	176.8
Van Buren township	35.28	175	5.0
Vermilion Lake township	35.76	326	9.1
Virginia city	18.84	9 157	486.1
Waasa township	35.11	304	8.7
White township	109.23	3 477	31.8
Aurora city	3.80	1 850	487.4
Whiteface Reservoir UT	138.09	292	2.1
Willow Valley township	34.90	139	4.0
Winton city	0.13	185	1 421.2
Wuori township	34.77	563	16.2
Scott County	356.68	89 498	250.9
Belle Plaine city	4.06	3 789	932.7
Belle Plaine township	39.21	806	20.6
Blakeley township	26.90	496	18.4
Scott County—Con.			
Cedar Lake township	35.19	2 197	62.4
Credit River township	23.45	3 895	166.1
Elko city	1.36	472	346.8
Helena township	33.49	1 440	43.0
Jackson township	6.97	1 361	195.2
Jordan city	2.61	3 833	1 466.5
Louisville township	13.89	1 359	97.8
New Market city	0.63	332	527.3
New Market township	33.77	3 057	90.5
New Prague city (part)	1.58	3 157	1 996.2
Prior Lake city	13.51	15 917	1 178.4
St. Lawrence township	14.42	472	32.7
Sand Creek township	32.42	1 551	47.8
Savage city	15.91	21 115	1 326.9
Shakopee city	27.00	20 568	761.7
Spring Lake township	30.29	3 681	121.5
Sherburne County	436.30	64 417	147.6
Baldwin township	33.61	4 672	139.0
Becker city	8.66	2 673	308.6
Becker township	55.49	3 605	65.0
Big Lake city	3.59	6 063	1 688.4
Big Lake township	42.31	6 785	160.4
Blue Hill township	35.73	762	21.3
Clear Lake city	0.79	266	335.4
Clear Lake township	33.66	1 630	48.4
Elk River city	42.66	16 447	385.5
Haven township	33.47	2 024	60.5
Livonia township	31.84	3 917	123.0
Orrock township	34.90	2 764	79.2
Palmer township	34.92	2 414	69.1
Princeton city (part)	1.20	7	5.8
St. Cloud city (part)	4.60	5 982	1 301.3
Santiago township	36.09	1 555	43.1
Zimmerman city	2.78	2 851	1 026.0
Sibley County	588.65	15 356	26.1
Alfsborg township	35.05	356	10.2
Arlington city	1.47	2 048	1 395.1
Arlington township	34.66	562	16.2
Bismarck township	36.03	376	10.4
Cornish township	35.42	267	7.5
Dryden township	32.91	280	8.5
Faxon township	20.97	598	28.5
Gaylord city	1.59	2 279	1 435.3
Gibbon city	0.89	808	910.0
Grafton township	38.98	259	6.6
Green Isle city	0.75	334	447.5
Green Isle township	35.49	556	15.7
Henderson city	1.01	910	905.4
Henderson township	29.94	700	23.4
Jessenland township	33.21	481	14.5
Kelso township	35.60	357	10.0
Le Sueur city (part)	0.61	3	4.9
Moltke township	39.02	337	8.6
New Auburn city	0.49	488	987.6
New Auburn township	31.97	464	14.5
Severance township	36.48	343	9.4
Sibley township	35.60	353	9.9
Transit township	35.17	324	9.2
Washington Lake township	34.32	506	14.7
Winthrop city	1.05	1 367	1 303.8
Stearns County	1 344.52	133 166	99.0
Albany city	1.39	1 796	1 287.6
Albany township	37.13	884	23.8
Ashley township	41.94	244	5.8
Avon city	1.03	1 242	1 201.8
Avon township	32.29	2 132	66.0
Belgrade city	1.18	750	636.7
Brockway township	47.87	2 551	53.3
Brooten city (part)	1.44	649	451.2
Clearwater city (part)	0.07	-	-
Cold Spring city	2.08	2 975	1 431.1
Collegeville township	31.64	3 516	111.1
Crow Lake township	33.67	345	10.2
Crow River township	34.29	352	10.3
Eden Lake township	33.81	1 526	45.1
Eden Valley city (part)	0.62	366	588.4
Elrosa city	0.13	166	1 300.9
Fair Haven township	34.00	1 458	42.9
Farming township	37.54	875	23.3
Freeport city	0.88	454	514.3
Getty township	36.01	405	11.2
Greenwald city	0.77	201	260.2
Grove township	33.27	505	15.2
Holding township	41.07	1 147	27.9
Holdingford city	0.62	736	1 182.1
Kimball city	1.38	635	459.0
Krain township	43.37	901	20.8
Lake George township	34.64	371	10.7
Lake Henry city	0.14	90	649.0
Lake Henry township	35.45	330	9.3
Le Sauk township	14.07	1 880	133.6
Luxemburg township	35.51	689	19.4
Lynden township	23.92	1 919	80.2
Maine Prairie township	56.35	1 686	29.9
Meire Grove city	0.46	149	324.8

Table 15. **Land Area and Population Density: 2000**—Con.

[For information on confidentiality protection, nonsampling error, and definitions, see text]

State County County Subdivision Place	Land area in square miles	Total population	
		Number	Average per square mile
Stearns County—Con.			
Melrose city	2.83	3 091	1 091.8
Melrose township	39.65	772	19.5
Millwood township	38.95	986	25.3
Munson township	34.61	1 351	39.0
New Munich city	0.54	352	646.9
North Fork township	34.80	253	7.3
Oak township	33.44	608	18.2
Paynesville city	1.32	2 267	1 715.2
Paynesville township	29.99	1 376	45.9
Pleasant Lake city	0.79	504	641.2
Raymond township	35.99	255	7.1
Richmond city	0.85	1 213	1 421.5
Rockville city	0.66	749	1 140.7
Rockville township	32.54	1 254	38.5
Roscoe city	0.64	116	180.7
St. Anthony city	0.49	90	183.7
St. Augusta township	37.64	3 065	81.4
St. Cloud city (part)	23.78	46 734	1 964.9
St. Joseph city	1.86	4 681	2 517.4
St. Joseph township	33.29	2 449	73.6
St. Martin city	0.95	278	292.8
St. Martin township	34.42	472	13.7
St. Rosa city	0.37	44	118.0
St. Stephen city	3.68	860	233.9
St. Wendel township	35.77	2 313	64.7
Sartell city (part)	4.92	7 630	1 551.4
Sauk Centre city	3.72	3 930	1 057.2
Sauk Centre township	36.23	996	27.5
Spring Hill city	0.73	55	75.4
Spring Hill township	34.85	438	12.6
Waite Park city	7.81	6 568	841.0
Wakefield township	30.92	3 103	100.4
Zion township	35.44	388	10.9
Steele County	429.55	33 680	78.4
Aurora township	35.96	625	17.4
Berlin township	35.12	508	14.5
Blooming Prairie city (part)	1.28	1 933	1 504.7
Blooming Prairie township	34.45	519	15.1
Clinton Falls township	16.07	452	28.1
Deerfield township	35.59	693	19.5
Ellendale city	0.89	590	662.8
Havana township	35.00	607	17.3
Lemond township	36.02	510	14.2
Medford city	0.68	984	1 444.9
Medford township	17.08	681	39.9
Meriden township	36.09	631	17.5
Merton township	35.79	380	10.6
Owatonna city	12.60	22 434	1 779.9
Owatonna township	25.09	771	30.7
Somerset township	35.91	847	23.6
Summit township	35.92	515	14.3
Stevens County	562.06	10 053	17.9
Alberta city	0.28	142	513.2
Baker township	35.42	265	7.5
Chokio city	0.49	443	895.8
Darnen township	32.84	325	9.9
Donnelly city	2.75	254	92.2
Donnelly township	33.35	113	3.4
Eldorado township	35.85	109	3.0
Everglade township	36.05	128	3.6
Framnas township	33.39	318	9.5
Hancock city	0.99	717	724.5
Hodges township	34.15	264	7.7
Horton township	35.83	210	5.9
Moore township	35.31	252	7.1
Morris city	4.28	5 068	1 183.2
Morris township	33.24	574	17.3
Pepperton township	35.66	148	4.2
Rendsville township	34.37	177	5.1
Scott township	33.13	150	4.5
Stevens township	35.77	82	2.3
Swan Lake township	33.42	210	6.3
Synnes township	35.49	104	2.9
Swift County	743.53	11 956	16.1
Appleton city	1.99	2 871	1 442.2
Appleton township	30.82	232	7.5
Benson city	2.48	3 376	1 360.5
Benson township	34.30	367	10.7
Camp Lake township	35.41	222	6.3
Cashel township	35.93	143	4.0
Clontarf city	2.05	173	84.2
Clontarf township	33.80	80	2.4
Danvers city	0.70	108	153.4
De Graff city	0.81	133	164.8
Dublin township	34.94	156	4.5
Edison township	35.69	131	3.7
Fairfield township	35.90	169	4.7
Hayes township	34.87	221	6.3
Hegbert township	33.31	118	3.5
Holloway city	1.38	112	81.1
Kerkhoven city	0.74	759	1 023.5
Kerkhoven township	35.46	286	8.1
Kildare township	34.81	192	5.5
Marysland township	35.28	102	2.9
Moyer township	34.78	125	3.6
Swift County—Con.			
Murdock city	0.56	303	538.5
Pillsbury township	34.82	306	8.8
Shible township	34.94	115	3.3
Six Mile Grove township	35.92	171	4.8
Swenoda township	35.78	159	4.4
Tara township	35.83	121	3.4
Torning township	34.02	505	14.8
West Bank township	36.17	200	5.5
Todd County	942.02	24 426	25.9
Bartlett township	35.91	348	9.7
Bertha city	1.03	470	458.2
Bertha township	35.43	397	11.2
Birchdale township	32.87	814	24.8
Browerville city	0.70	735	1 052.5
Bruce township	35.24	564	16.0
Burleene township	35.83	365	10.2
Burnhamville township	31.62	751	23.7
Burtrum city	0.57	146	258.2
Clarissa city	0.99	609	617.0
Eagle Bend city	1.27	595	470.1
Eagle Valley township	35.13	570	16.2
Fawn Lake township	34.02	440	12.9
Germania township	36.40	474	13.0
Gordon township	27.87	545	19.6
Grey Eagle city	0.37	335	902.8
Grey Eagle township	25.07	663	26.4
Hartford township	35.03	677	19.3
Hewitt city	2.05	267	130.3
Iona township	35.99	416	11.6
Kandota township	21.78	679	31.2
Leslie township	34.53	690	20.0
Little Elk township	34.75	340	9.8
Little Sauk township	34.21	769	22.5
Long Prairie city	2.37	3 040	1 285.2
Long Prairie township	33.13	823	24.8
Moran township	35.56	515	14.5
Osakis city (part)	0.35	175	496.7
Reynolds township	35.63	688	19.3
Round Prairie township	35.07	692	19.7
Staples city (part)	2.03	2 462	1 210.2
Staples township	32.71	622	19.0
Stowe Prairie township	33.83	529	15.6
Turtle Creek township	32.70	323	9.9
Villard township	30.10	592	19.7
Ward township	35.88	471	13.1
West Union city	0.34	87	252.8
West Union township	28.84	312	10.8
Wykeham township	34.84	436	12.5
Traverse County	574.09	4 134	7.2
Arthur township	36.05	109	3.0
Browns Valley city	0.79	690	878.5
Clifton township	38.33	92	2.4
Croke township	35.89	84	2.3
Dollymount township	38.40	83	2.2
Dumont city	0.43	122	281.4
Folsom township	19.87	149	7.5
Lake Valley township	58.84	276	4.7
Leonardsville township	38.53	150	3.9
Monson township	54.19	162	3.0
Parnell township	36.42	62	1.7
Redpath township	38.95	35	0.9
Tara township	36.18	126	3.5
Taylor township	51.97	108	2.1
Tintah city	0.75	79	104.7
Tintah township	34.94	53	1.5
Walls township	36.11	81	2.2
Wheaton city	1.78	1 619	909.2
Windsor township	15.68	54	3.4
Wabasha County	525.01	21 610	41.2
Bellechester city (part)	0.06	39	677.9
Chester township	35.44	470	13.3
Elgin city	0.65	826	1 262.8
Elgin township	34.98	787	22.5
Gillford township	35.40	581	16.4
Glasgow township	35.19	298	8.5
Greenfield township	32.96	1 254	38.0
Hammond city	0.10	198	1 896.3
Highland township	35.79	471	13.2
Hyde Park township	15.88	275	17.3
Kellogg city	0.29	439	1 511.0
Lake township	25.05	412	16.4
Lake City city (part)	3.37	4 330	1 284.0
Mazeppa city	0.98	778	795.7
Mazeppa township	21.80	743	34.1
Millville city	0.15	186	1 279.8
Minneiska city (part)	0.34	56	163.8
Minneiska township	10.68	205	19.2
Mount Pleasant township	36.00	475	13.2
Oakwood township	35.47	433	12.2
Pepin township	17.57	471	26.8
Plainview city	2.20	3 190	1 452.5
Plainview township	33.37	498	14.9
Wabasha city	8.16	2 599	318.4
Watopa township	35.42	265	7.5

Table 15. **Land Area and Population Density: 2000**—Con.

[For information on confidentiality protection, nonsampling error, and definitions, see text]

State County County Subdivision Place	Land area in square miles	Total population	
		Number	Average per square mile
Wabasha County—Con.			
West Albany township	35.57	439	12.3
Zumbro township	31.67	715	22.6
Zumbro Falls city	0.46	177	383.6
Wadena County	535.02	13 713	25.6
Aldrich city	0.47	53	111.6
Aldrich township	34.50	418	12.1
Blueberry township	30.13	732	24.3
Bullard township	30.30	207	6.8
Huntersville township	34.85	128	3.7
Leaf River township	35.17	515	14.6
Lyons township	34.89	180	5.2
Meadow township	35.90	228	6.4
Menahga city	3.72	1 220	328.3
Nimrod city	0.93	75	80.7
North Germany township	35.80	327	9.1
Orton township	34.41	220	6.4
Red Eye township	35.07	421	12.0
Rockwood township	34.57	388	11.2
Sebeka city	2.46	710	289.1
Shell River township	34.78	276	7.9
Staples city (part)	2.50	642	256.8
Thomastown township	40.95	714	17.4
Verndale city	0.98	575	587.7
Wadena city (part)	5.20	4 244	816.2
Wadena township	31.41	1 010	32.2
Wing River township	36.02	430	11.9
Waseca County	423.25	19 526	46.1
Alton township	34.85	645	18.5
Blooming Grove township	35.56	523	14.7
Byron township	35.95	248	6.9
Elysian city (part)	0.02	-	-
Freedom township	35.95	397	11.0
Iosco township	35.04	598	17.1
Janesville city	1.28	2 109	1 653.3
Janesville township	30.93	520	16.8
New Richland city	0.60	1 197	2 002.8
New Richland township	35.33	497	14.1
Otisco township	36.02	629	17.5
St. Mary township	35.86	504	14.1
Vivian township	35.93	259	7.2
Waldorf city	0.38	242	630.4
Waseca city	3.83	8 493	2 215.6
Wilton township	35.68	392	11.0
Woodville township	30.04	2 273	75.7
Washington County	391.70	201 130	513.5
Afton city	25.18	2 839	112.7
Bayport city	1.82	3 162	1 739.0
Baytown township	8.19	1 533	187.2
Birchwood Village city	0.34	968	2 808.2
Cottage Grove city	33.98	30 582	899.9
Dellwood city	2.76	1 033	374.5
Denmark township	28.62	1 348	47.1
Forest Lake city	4.19	6 798	1 620.8
Forest Lake township	26.88	7 642	284.3
Grant city	25.68	4 026	156.8
Grey Cloud Island township	3.13	307	98.2
Hastings city (part)	0.26	3	11.6
Hugo city	33.99	6 363	187.2
Lake Elmo city	22.85	6 863	300.4
Lakeland city	2.10	1 917	910.9
Lakeland Shores city	0.32	355	1 092.8
Lake St. Croix Beach city	0.58	1 140	1 982.4
Landfall city	0.08	700	8 996.8
Mahtomedi city	3.61	7 563	2 095.4
Marine on St. Croix city	3.94	602	152.8
May township	35.30	2 928	82.9
Newport city	3.66	3 715	1 014.4
New Scandia township	35.96	3 692	102.7
Oakdale city	11.07	26 653	2 408.4
Oak Park Heights city	3.01	3 957	1 313.6
Pine Springs city	0.83	421	509.0
St. Marys Point city	0.40	344	853.0
St. Paul Park city	2.38	5 070	2 131.6
Stillwater city	6.47	15 143	2 340.0
Stillwater township	16.54	2 553	154.3
West Lakeland township	12.37	3 547	286.8
White Bear Lake city (part)	0.08	351	4 266.4
Willernie city	0.13	549	4 285.3
Woodbury city	35.00	46 463	1 327.7
Watonwan County	434.51	11 876	27.3
Adrian township	34.71	173	5.0
Antrim township	35.69	291	8.2
Butterfield city	0.44	564	1 289.9
Butterfield township	35.36	297	8.4
Darfur city	0.35	137	386.6
Fieldon township	35.71	246	6.9
La Salle city	0.09	90	1 001.6
Lewisville city	0.29	274	936.1
Long Lake township	34.37	346	10.1
Madelia city	1.25	2 340	1 876.4
Madelia township	33.32	393	11.8
Nelson township	35.65	309	8.7
Odin city	0.36	125	344.6
Odin township	34.61	206	6.0
Watonwan County—Con.			
Ormsby city (part)	0.26	98	376.1
Riverdale township	38.86	338	8.7
Rosendale township	38.22	357	9.3
St. James city	2.29	4 695	2 050.3
St. James township	33.59	294	8.8
South Branch township	39.08	303	7.8
Wilkin County	751.43	7 138	9.5
Akron township	35.45	153	4.3
Andrea township	35.44	70	2.0
Atherton township	36.10	155	4.3
Bradford township	35.52	119	3.3
Brandrup township	54.17	172	3.2
Breckenridge city	2.35	3 559	1 516.4
Breckenridge township	20.96	234	11.2
Campbell city	0.24	241	1 020.0
Campbell township	50.05	99	2.0
Champion township	32.11	73	2.3
Connelly township	24.58	123	5.0
Deerhorn township	35.98	111	3.1
Doran city	0.21	59	284.1
Foxhome city	0.38	143	376.0
Foxhome township	34.97	102	2.9
Kent city	0.19	120	624.2
McCauleyville township	9.94	56	5.6
Manston township	36.08	62	1.7
Meadows township	36.21	65	1.8
Mitchell township	36.45	103	2.8
Nashua city	3.45	69	20.0
Nilsen township	36.17	59	1.6
Nordick township	36.18	118	3.3
Prairie View township	35.06	215	6.1
Roberts township	22.26	118	5.3
Rothsay city (part)	2.03	271	133.8
Sunnyside township	35.62	143	4.0
Tanberg township	33.27	68	2.0
Tenney city	0.02	6	298.0
Wolverton city	0.28	122	429.4
Wolverton township	29.71	130	4.4
Winona County	626.30	49 985	79.8
Altura city	2.97	417	140.5
Dakota city	0.67	329	493.1
Dresbach township	7.97	413	51.8
Elba city	2.04	214	105.0
Elba township	33.35	263	7.9
Fremont township	35.89	360	10.0
Goodview city	1.73	3 373	1 947.2
Hart township	35.60	301	8.5
Hillsdale township	16.06	945	58.8
Homer township	35.47	1 472	41.5
La Crescent city (part)	0.13	-	-
Lewiston city	1.09	1 484	1 355.9
Minneiska city (part)	0.23	60	266.6
Minnesota City city	0.26	235	912.0
Mount Vernon township	35.14	297	8.5
New Hartford township	35.11	820	23.4
Norton township	32.61	527	16.2
Pleasant Hill township	35.72	535	15.0
Richmond township	16.21	729	45.0
Rollingstone city	0.46	697	1 528.2
Rollingstone township	30.27	1 087	35.9
St. Charles city	3.28	3 295	1 005.3
St. Charles township	32.31	610	18.9
Saratoga township	35.67	573	16.1
Stockton city	1.63	682	419.0
Utica city	0.92	230	250.1
Utica township	33.88	649	19.2
Warren township	35.52	629	17.7
Whitewater township	35.20	202	5.7
Wilson township	34.98	1 152	32.9
Winona city	18.23	27 069	1 485.0
Wiscoy township	35.72	336	9.4
Wright County	660.75	89 986	136.2
Albertville city	4.38	3 621	826.3
Albion township	32.49	1 146	35.3
Annandale city	2.71	2 684	990.3
Buffalo city	6.03	10 097	1 675.8
Buffalo township	26.24	1 938	73.9
Chatham township	15.08	1 162	77.0
Clearwater city (part)	1.09	858	787.8
Clearwater township	22.41	1 368	61.0
Cokato city	1.28	2 727	2 125.8
Cokato township	32.99	1 238	37.5
Corinna township	24.85	2 457	98.9
Dayton city (part)	0.04	13	365.8
Delano city	2.57	3 837	1 492.8
Franklin township	42.83	2 774	64.8
French Lake township	33.47	1 130	33.8
Hanover city (part)	2.83	1 023	361.7
Howard Lake city	1.32	1 853	1 405.2
Maple Lake city	1.92	1 633	848.9
Maple Lake township	31.77	2 128	67.0
Marysville township	32.55	2 097	64.4
Middleville township	33.63	925	27.5
Monticello city	6.22	7 868	1 264.6
Monticello township	40.11	4 139	103.2

Table 15. **Land Area and Population Density: 2000**—Con.

[For information on confidentiality protection, nonsampling error, and definitions, see text]

State **County** **County Subdivision** **Place**	Land area in square miles	Total population	
		Number	Average per square mile
Wright County—Con.			
Montrose city	0.96	1 143	1 190.4
Otsego city	29.37	6 389	217.5
Rockford city (part)	1.42	3 340	2 358.0
Rockford township	34.73	3 444	99.2
St. Michael city	32.56	9 099	279.4
Silver Creek township	36.01	2 332	64.8
South Haven city	0.63	204	322.7
Southside township	24.32	1 576	64.8
Stockholm township	34.50	805	23.3
Victor township	32.39	1 069	33.0
Waverly city	0.83	732	879.9
Woodland township	34.20	1 137	33.2
Yellow Medicine County	757.96	11 080	14.6
Burton township	35.73	174	4.9
Canby city	2.17	1 903	876.5
Clarkfield city	1.08	944	872.7
Echo city	1.02	278	273.1
Echo township	34.86	179	5.1
Florida township	33.41	164	4.9
Fortier township	33.38	116	3.5
Friendship township	35.09	258	7.4
Granite Falls city (part)	1.71	2 025	1 184.2
Hammer township	35.69	233	6.5
Hanley Falls city	0.26	323	1 223.0
Hazel Run city	0.75	64	85.1
Hazel Run township	35.62	194	5.4
Lisbon township	35.70	217	6.1
Minnesota Falls township	31.12	361	11.6
Norman township	34.90	291	8.3
Normania township	35.52	188	5.3
Omro township	35.97	184	5.1
Oshkosh township	36.28	249	6.9
Porter city	2.23	190	85.2
Posen township	35.12	234	6.7
St. Leo city	0.26	106	404.0
Sandnes township	36.06	197	5.5
Sioux Agency township	41.54	237	5.7
Stony Run township	40.86	544	13.3
Swede Prairie township	36.30	162	4.5
Tyro township	36.30	208	5.7
Wergeland township	33.90	201	5.9
Wood Lake city	0.80	436	541.6
Wood Lake township	34.32	220	6.4

Table 16. **Land Area and Population Density: 2000**

[For information on confidentiality protection, nonsampling error, and definitions, see text]

State County Place and County Subdivision	Land area in square miles	Total population	
		Number	Average per square mile
The State	**79 610.08**	**4 919 479**	**61.8**
COUNTY			
Aitkin County	1 819.30	15 301	8.4
Anoka County	423.61	298 084	703.7
Becker County	1 310.42	30 000	22.9
Beltrami County	2 505.27	39 650	15.8
Benton County	408.28	34 226	83.8
Big Stone County	496.95	5 820	11.7
Blue Earth County	752.36	55 941	74.4
Brown County	610.86	26 911	44.1
Carlton County	860.33	31 671	36.8
Carver County	357.04	70 205	196.6
Cass County	2 017.60	27 150	13.5
Chippewa County	582.80	13 088	22.5
Chisago County	417.63	41 101	98.4
Clay County	1 045.24	51 229	49.0
Clearwater County	994.71	8 423	8.5
Cook County	1 450.60	5 168	3.6
Cottonwood County	639.99	12 167	19.0
Crow Wing County	996.57	55 099	55.3
Dakota County	569.58	355 904	624.9
Dodge County	439.50	17 731	40.3
Douglas County	634.32	32 821	51.7
Faribault County	713.63	16 181	22.7
Fillmore County	861.25	21 122	24.5
Freeborn County	707.64	32 584	46.0
Goodhue County	758.27	44 127	58.2
Grant County	546.41	6 289	11.5
Hennepin County	556.62	1 116 200	2 005.3
Houston County	558.41	19 718	35.3
Hubbard County	922.46	18 376	19.9
Isanti County	439.07	31 287	71.3
Itasca County	2 665.06	43 992	16.5
Jackson County	701.69	11 268	16.1
Kanabec County	524.93	14 996	28.6
Kandiyohi County	796.06	41 203	51.8
Kittson County	1 097.08	5 285	4.8
Koochiching County	3 102.36	14 355	4.6
Lac qui Parle County	764.87	8 067	10.5
Lake County	2 099.16	11 058	5.3
Lake of the Woods County	1 296.70	4 522	3.5
Le Sueur County	448.50	25 426	56.7
Lincoln County	537.03	6 429	12.0
Lyon County	714.17	25 425	35.6
McLeod County	491.91	34 898	70.9
Mahnomen County	556.14	5 190	9.3
Marshall County	1 772.24	10 155	5.7
Martin County	709.34	21 802	30.7
Meeker County	608.54	22 644	37.2
Mille Lacs County	574.47	22 330	38.9
Morrison County	1 124.50	31 712	28.2
Mower County	711.50	38 603	54.3
Murray County	704.43	9 165	13.0
Nicollet County	452.29	29 771	65.8
Nobles County	715.39	20 832	29.1
Norman County	876.27	7 442	8.5
Olmsted County	653.01	124 277	190.3
Otter Tail County	1 979.71	57 159	28.9
Pennington County	616.54	13 584	22.0
Pine County	1 411.04	26 530	18.8
Pipestone County	465.89	9 895	21.2
Polk County	1 970.37	31 369	15.9
Pope County	670.14	11 236	16.8
Ramsey County	155.78	511 035	3 280.6
Red Lake County	432.43	4 299	9.9
Redwood County	879.73	16 815	19.1
Renville County	982.92	17 154	17.5
Rice County	497.57	56 665	113.9
Rock County	482.61	9 721	20.1
Roseau County	1 662.51	16 338	9.8
St. Louis County	6 225.16	200 528	32.2
Scott County	356.68	89 498	250.9
Sherburne County	436.30	64 417	147.6
Sibley County	588.65	15 356	26.1
Stearns County	1 344.52	133 166	99.0
Steele County	429.55	33 680	78.4
Stevens County	562.06	10 053	17.9
Swift County	743.53	11 956	16.1
Todd County	942.02	24 426	25.9
Traverse County	574.09	4 134	7.2
Wabasha County	525.01	21 610	41.2
Wadena County	535.02	13 713	25.6
Waseca County	423.25	19 526	46.1
Washington County	391.70	201 130	513.5
Watonwan County	434.51	11 876	27.3
Wilkin County	751.43	7 138	9.5
Winona County	626.30	49 985	79.8
Wright County	660.75	89 986	136.2
Yellow Medicine County	757.96	11 080	14.6

State County Place and County Subdivision	Land area in square miles	Total population	
		Number	Average per square mile
PLACE AND COUNTY SUBDIVISION			
Aastad township, Otter Tail County	34.54	187	5.4
Acoma township, McLeod County	31.46	1 185	37.7
Acton township, Meeker County	33.04	381	11.5
Ada city, Norman County	1.34	1 657	1 234.4
Adams city, Mower County	1.01	800	791.6
Adams township, Mower County	34.94	475	13.6
Adrian city, Nobles County	1.11	1 234	1 111.5
Adrian township, Watonwan County	34.71	173	5.0
Aetna township, Pipestone County	35.23	201	5.7
Afton city, Washington County	25.18	2 839	112.7
Agassiz township, Lac qui Parle County	34.92	104	3.0
Agder township, Marshall County	44.26	108	2.4
Agram township, Morrison County	19.67	534	27.1
Aitkin city, Aitkin County	1.72	1 984	1 150.3
Aitkin township, Aitkin County	32.46	642	19.8
Akeley city, Hubbard County	1.48	412	277.7
Akeley township, Hubbard County	31.36	481	15.3
Akron township, Big Stone County	48.62	196	4.0
Akron township, Wilkin County	35.45	153	4.3
Alango township, St. Louis County	36.15	301	8.3
Alaska township, Beltrami County	32.24	197	6.1
Alba township, Jackson County	35.27	200	5.7
Albany city, Stearns County	1.39	1 796	1 287.6
Albany township, Stearns County	37.13	884	23.8
Alberta township, Benton County	36.29	772	21.3
Alberta city, Stevens County	0.28	142	513.2
Albert Lea city, Freeborn County	10.78	18 356	1 702.5
Albert Lea township, Freeborn County	23.35	808	34.6
Albertville city, Wright County	4.38	3 621	826.3
Albin township, Brown County	34.37	329	9.6
Albion township, Wright County	32.49	1 146	35.3
Alborn township, St. Louis County	34.54	399	11.6
Alden city, Freeborn County	0.96	652	680.1
Alden township, Freeborn County	35.35	338	9.6
Alden township, St. Louis County	35.66	198	5.6
Aldrich city, Wadena County	0.47	53	111.6
Aldrich township, Wadena County	34.50	418	12.1
Alexandria city, Douglas County	8.89	8 820	992.5
Alexandria township, Douglas County	24.62	4 760	193.3
Alfsborg township, Sibley County	35.05	356	10.2
Alliance township, Clay County	36.33	246	6.8
Alma township, Marshall County	36.41	94	2.6
Almond township, Big Stone County	33.19	190	5.7
Alpha city, Jackson County	0.18	126	711.5
Alta Vista township, Lincoln County	36.51	212	5.8
Alton township, Waseca County	34.85	645	18.5
Altona township, Pipestone County	43.05	192	4.5
Altura city, Winona County	2.97	417	140.5
Alvarado city, Marshall County	0.21	371	1 738.4
Alvwood township, Itasca County	35.10	74	2.1
Amador township, Chisago County	29.94	744	24.9
Amboy city, Blue Earth County	0.31	575	1 838.9
Amboy township, Cottonwood County	35.63	172	4.8
Amherst township, Fillmore County	35.84	405	11.3
Amiret township, Lyon County	36.30	230	6.3
Amo township, Cottonwood County	35.14	140	4.0
Amor township, Otter Tail County	23.19	558	24.1
Andover city, Anoka County	34.11	26 588	779.6
Andover township, Polk County	35.47	154	4.3
Andrea township, Wilkin County	35.44	70	2.0
Angle township, Lake of the Woods County	123.09	152	1.2
Angleworm Lake UT, St. Louis County	27.96	-	-
Angora township, St. Louis County	36.29	277	7.6
Angus township, Polk County	36.01	112	3.1
Ann township, Cottonwood County	36.16	191	5.3
Annandale city, Wright County	2.71	2 684	990.3
Ann Lake township, Kanabec County	31.57	377	11.9
Anoka city, Anoka County	6.67	18 076	2 709.0
Ansel township, Cass County	35.31	101	2.9
Anthony township, Norman County	36.03	85	2.4
Antrim township, Watonwan County	35.69	291	8.2
Appleton city, Swift County	1.99	2 871	1 442.2
Appleton township, Swift County	30.82	232	7.5
Apple Valley city, Dakota County	17.34	45 527	2 625.5
Arago township, Hubbard County	30.95	586	18.9
Arbo township, Itasca County	33.61	898	26.7
Arco city, Lincoln County	0.65	100	154.6
Arctander township, Kandiyohi County	34.45	401	11.6
Arden Hills city, Ramsey County	8.88	9 652	1 087.3
Ardenhurst township, Itasca County	29.45	172	5.8
Arena township, Lac qui Parle County	36.70	153	4.2
Arendahl township, Fillmore County	35.68	333	9.3
Argyle city, Marshall County	1.54	656	424.9
Arlington city, Sibley County	1.47	2 048	1 395.1
Arlington township, Sibley County	34.66	562	16.2
Arlone township, Pine County	36.59	345	9.4
Arna township, Pine County	37.65	86	2.3
Arnold CDP, St. Louis County	11.56	3 032	262.2
Arrowhead township, St. Louis County	70.83	232	3.3

Table 16. **Land Area and Population Density: 2000**—Con.

[For information on confidentiality protection, nonsampling error, and definitions, see text]

State County Place and County Subdivision	Land area in square miles	Total population	
		Number	Average per square mile
PLACE AND COUNTY SUBDIVISION—Con.			
Arthur township, Kanabec County	30.31	1 905	62.8
Arthur township, Traverse County	36.05	109	3.0
Artichoke township, Big Stone County	32.23	84	2.6
Arveson township, Kittson County	31.31	100	3.2
Ashby city, Grant County	0.53	472	883.9
Ash Lake township, Lincoln County	36.06	177	4.9
Ashland township, Dodge County	37.37	367	9.8
Ashley township, Stearns County	41.94	244	5.8
Askov city, Pine County	1.28	368	288.3
Athens township, Isanti County	31.36	2 322	74.0
Atherton township, Wilkin County	36.10	155	4.3
Atkinson township, Carlton County	17.37	319	18.4
Atlanta township, Becker County	35.57	113	3.2
Atwater city, Kandiyohi County	1.02	1 079	1 053.3
Audubon city, Becker County	0.58	445	764.0
Audubon township, Becker County	32.35	416	12.9
Augsburg township, Marshall County	36.16	98	2.7
Augusta township, Lac qui Parle County	28.51	119	4.2
Ault township, St. Louis County	70.11	125	1.8
Aurdal township, Otter Tail County	32.17	1 362	42.3
Aurora city, St. Louis County	3.80	1 850	487.4
Aurora township, Steele County	35.96	625	17.4
Austin city, Mower County	10.75	23 314	2 168.2
Austin township, Mower County	29.22	1 396	47.8
Automba township, Carlton County	36.39	137	3.8
Avoca city, Murray County	1.09	146	134.3
Avon city, Stearns County	1.03	1 242	1 201.8
Avon township, Stearns County	32.29	2 132	66.0
Babbitt city, St. Louis County	105.65	1 670	15.8
Backus city, Cass County	0.60	311	518.9
Badger township, Polk County	35.67	166	4.7
Badger city, Roseau County	1.33	470	352.9
Badoura township, Hubbard County	35.49	101	2.8
Bagley city, Clearwater County	1.83	1 235	674.1
Baker township, Stevens County	35.42	265	7.5
Balaton city, Lyon County	1.36	637	468.9
Baldwin township, Sherburne County	33.61	4 672	139.0
Balkan township, St. Louis County	64.21	811	12.6
Ball Bluff township, Aitkin County	33.86	300	8.9
Balsam township, Aitkin County	36.09	34	0.9
Balsam township, Itasca County	72.63	553	7.6
Bancroft township, Freeborn County	33.67	1 065	31.6
Bandon township, Renville County	36.58	202	5.5
Bangor township, Pope County	35.05	217	6.2
Barber township, Faribault County	36.04	278	7.7
Barclay township, Cass County	13.97	516	36.9
Barnesville city, Clay County	2.10	2 173	1 032.8
Barnesville township, Clay County	35.51	149	4.2
Barnett township, Roseau County	37.04	169	4.6
Barnum city, Carlton County	1.01	525	519.7
Barnum township, Carlton County	44.98	978	21.7
Barrett city, Grant County	2.06	355	172.2
Barry city, Big Stone County	0.25	25	101.3
Barry township, Pine County	35.18	587	16.7
Barsness township, Pope County	33.10	138	4.2
Bartlett township, Todd County	35.91	348	9.7
Barto township, Roseau County	36.87	142	3.9
Bashaw township, Brown County	35.75	255	7.1
Bassett township, St. Louis County	174.52	55	0.3
Bath township, Freeborn County	35.71	479	13.4
Battle township, Beltrami County	13.72	60	4.4
Battle Lake city, Otter Tail County	1.20	686	571.3
Battle Plain township, Rock County	36.32	233	6.4
Baudette city, Lake of the Woods County	3.30	1 104	334.1
Baudette township, Lake of the Woods County	9.52	357	37.5
Baxter city, Crow Wing County	17.32	5 555	320.7
Baxter township, Lac qui Parle County	35.86	209	5.8
Bay Lake township, Crow Wing County	27.03	923	34.2
Bayport city, Washington County	1.82	3 162	1 739.0
Baytown township, Washington County	8.19	1 533	187.2
Bear Creek township, Clearwater County	30.32	107	3.5
Beardsley city, Big Stone County	0.47	262	552.4
Bear Head Lake UT, St. Louis County	33.12	5	0.2
Bear Park township, Norman County	36.20	209	5.8
Bearville township, Itasca County	71.82	202	2.8
Beatty township, St. Louis County	65.22	434	6.7
Beauford township, Blue Earth County	35.55	442	12.4
Beaulieu township, Mahnomen County	33.49	108	3.2
Beaver township, Aitkin County	35.28	76	2.2
Beaver township, Fillmore County	36.06	243	6.7
Beaver township, Roseau County	35.43	103	2.9
Beaver Bay city, Lake County	0.49	175	360.5
Beaver Bay township, Lake County	138.56	582	4.2
Beaver Creek city, Rock County	0.49	250	505.5
Beaver Creek township, Rock County	48.20	391	8.1
Beaver Falls township, Renville County	27.07	331	12.2
Becker township, Cass County	36.29	485	13.4
Becker city, Sherburne County	8.66	2 673	308.6
Becker township, Sherburne County	55.49	3 605	65.0

State County Place and County Subdivision	Land area in square miles	Total population	
		Number	Average per square mile
PLACE AND COUNTY SUBDIVISION—Con.			
Bejou city, Mahnomen County	0.38	94	250.1
Bejou township, Mahnomen County	37.33	98	2.6
Belfast township, Murray County	35.91	195	5.4
Belgium township, Polk County	36.44	111	3.0
Belgrade township, Nicollet County	35.13	1 033	29.4
Belgrade city, Stearns County	1.18	750	636.7
Bellechester city	0.32	172	543.6
Goodhue County (part)	0.26	133	513.8
Wabasha County (part)	0.06	39	677.9
Belle Creek township, Goodhue County	35.63	437	12.3
Belle Plaine city, Scott County	4.06	3 789	932.7
Belle Plaine township, Scott County	39.21	806	20.6
Belle Prairie township, Morrison County	44.49	1 647	37.0
Belle River township, Douglas County	35.77	350	9.8
Bellevue township, Morrison County	45.09	1 115	24.7
Bellingham city, Lac qui Parle County	0.40	205	512.8
Belmont township, Jackson County	36.00	223	6.2
Beltrami city, Polk County	2.01	101	50.2
Belvidere township, Goodhue County	35.60	458	12.9
Belview city, Redwood County	0.94	412	436.1
Bemidji city, Beltrami County	11.78	11 917	1 011.8
Bemidji township, Beltrami County	21.11	2 934	139.0
Bena city, Cass County	0.50	110	218.0
Bennington township, Mower County	36.14	178	4.9
Benson city, Swift County	2.48	3 376	1 360.5
Benson township, Swift County	34.30	367	10.7
Benton township, Carver County	33.96	939	27.6
Benville township, Beltrami County	34.52	65	1.9
Ben Wade township, Pope County	34.00	252	7.4
Bergen township, McLeod County	35.34	881	24.9
Berlin township, Steele County	35.12	508	14.5
Bernadotte township, Nicollet County	35.94	346	9.6
Bertha city, Todd County	1.03	470	458.2
Bertha township, Todd County	35.43	397	11.2
Beseman township, Carlton County	35.98	149	4.1
Bethel city, Anoka County	0.86	443	514.1
Beulah township, Cass County	34.65	57	1.6
Big Bend township, Chippewa County	35.74	257	7.2
Bigelow city, Nobles County	0.38	231	610.7
Bigelow township, Nobles County	34.46	384	11.1
Big Falls city, Koochiching County	6.04	264	43.7
Bigfork city, Itasca County	1.78	469	263.5
Bigfork township, Itasca County	49.23	311	6.3
Big Lake city, Sherburne County	3.59	6 063	1 688.4
Big Lake township, Sherburne County	42.31	6 785	160.4
Big Stone township, Big Stone County	30.26	253	8.4
Big Woods township, Marshall County	30.57	79	2.6
Bingham Lake city, Cottonwood County	0.78	167	214.7
Birch township, Beltrami County	34.14	116	3.4
Birch Cooley township, Renville County	41.47	257	6.2
Birch Creek township, Pine County	35.06	217	6.2
Birchdale township, Todd County	32.87	814	24.8
Birch Lake township, Cass County	28.73	573	19.9
Birch Lake UT, St. Louis County	57.79	648	11.2
Birchwood Village city, Washington County	0.34	968	2 808.2
Bird Island city, Renville County	1.54	1 195	773.6
Bird Island township, Renville County	32.98	269	8.2
Biscay city, McLeod County	0.07	114	1 642.4
Bismarck township, Sibley County	36.03	376	10.4
Biwabik city, St. Louis County	4.77	954	199.9
Biwabik township, St. Louis County	27.12	911	33.6
Blackberry township, Itasca County	35.09	717	20.4
Blackduck city, Beltrami County	1.49	696	465.8
Black Hammer township, Houston County	35.71	326	9.1
Blackhoof township, Carlton County	35.98	753	20.9
Black River township, Pennington County	23.99	98	4.1
Blaine city	33.85	44 942	1 327.6
Anoka County (part)	33.67	44 942	1 334.7
Ramsey County (part)	0.18	-	-
Blakeley township, Scott County	26.90	496	18.4
Blind Lake township, Cass County	34.02	88	2.6
Blomkest city, Kandiyohi County	1.03	186	179.8
Bloom township, Nobles County	35.79	213	6.0
Bloomer township, Marshall County	36.40	92	2.5
Bloomfield township, Fillmore County	35.68	414	11.6
Blooming Grove township, Waseca County	35.56	523	14.7
Blooming Prairie city	1.35	1 933	1 428.4
Dodge County (part)	0.07	-	-
Steele County (part)	1.28	1 933	1 504.7
Blooming Prairie township, Steele County	34.45	519	15.1
Bloomington city, Hennepin County	35.48	85 172	2 400.5
Blowers township, Otter Tail County	35.65	319	8.9
Blueberry township, Wadena County	30.13	732	24.3
Blue Earth city, Faribault County	3.18	3 621	1 137.0
Blue Earth City township, Faribault County	32.92	454	13.8
Blue Hill township, Sherburne County	35.73	762	21.3
Blue Mounds township, Pope County	34.86	207	5.9

Table 16. **Land Area and Population Density: 2000**—Con.

[For information on confidentiality protection, nonsampling error, and definitions, see text]

State County Place and County Subdivision	Land area in square miles	Total population	
		Number	Average per square mile
PLACE AND COUNTY SUBDIVISION—Con.			
Bluffton city, Otter Tail County	2.77	210	75.8
Bluffton township, Otter Tail County	32.96	474	14.4
Bock city, Mille Lacs County	0.13	106	806.2
Bogus Brook township, Mille Lacs County	36.20	1 038	28.7
Bondin township, Murray County	35.05	335	9.6
Boone township, Lake of the Woods County	35.75	58	1.6
Boon Lake township, Renville County	37.28	400	10.7
Borgholm township, Mille Lacs County	34.97	1 140	32.6
Borup city, Norman County	0.24	91	372.7
Bovey city, Itasca County	2.28	662	290.0
Bowlus city, Morrison County	1.25	260	208.2
Bowstring township, Itasca County	26.56	242	9.1
Bowstring Lake UT, Itasca County	215.35	1 203	5.6
Boxville township, Marshall County	8.38	31	3.7
Boyd city, Lac qui Parle County	0.53	210	393.5
Boy Lake township, Cass County	27.60	132	4.8
Boy River city, Cass County	0.43	38	89.0
Boy River township, Cass County	35.62	100	2.8
Bradbury township, Mille Lacs County	36.67	203	5.5
Bradford township, Isanti County	34.46	3 472	100.8
Bradford township, Wilkin County	35.52	119	3.3
Braham city	1.26	1 276	1 010.9
Isanti County (part)	1.21	1 276	1 055.7
Kanabec County (part)	0.05	-	-
Brainerd city, Crow Wing County	7.97	13 178	1 652.8
Brandon city, Douglas County	0.40	450	1 120.2
Brandon township, Douglas County	30.41	641	21.1
Brandrup township, Wilkin County	54.17	172	3.2
Brandsvold township, Polk County	34.46	241	7.0
Brandt township, Polk County	36.03	62	1.7
Bray township, Pennington County	35.89	73	2.0
Breckenridge city, Wilkin County	2.35	3 559	1 516.4
Breckenridge township, Wilkin County	20.96	234	11.2
Breezy Point city, Crow Wing County	13.11	979	74.7
Breitung township, St. Louis County	23.00	662	28.8
Bremen township, Pine County	35.97	246	6.8
Brevator township, St. Louis County	34.57	1 226	35.5
Brewster city, Nobles County	1.20	502	417.9
Bricelyn city, Faribault County	0.30	379	1 283.9
Bridgewater township, Rice County	36.27	1 898	52.3
Brighton township, Nicollet County	17.97	169	9.4
Brislet township, Polk County	26.97	52	1.9
Bristol township, Fillmore County	36.03	499	13.8
Brockway township, Stearns County	47.87	2 551	53.3
Brookfield township, Renville County	36.15	163	4.5
Brook Lake UT, Beltrami County	25.31	200	7.9
Brooklyn Center city, Hennepin County	7.94	29 172	3 672.0
Brooklyn Park city, Hennepin County	26.06	67 388	2 586.1
Brook Park city, Pine County	1.02	156	152.5
Brook Park township, Pine County	30.13	495	16.4
Brooks city, Red Lake County	1.16	141	121.3
Brookston city, St. Louis County	0.56	98	175.9
Brookville township, Redwood County	35.83	258	7.2
Brooten city	1.45	649	446.7
Pope County (part)	0.01	-	-
Stearns County (part)	1.44	649	451.2
Browerville city, Todd County	0.70	735	1 052.5
Browns Creek township, Red Lake County	12.07	58	4.8
Brownsdale city, Mower County	0.46	718	1 574.4
Browns Valley township, Big Stone County	47.58	438	9.2
Browns Valley city, Traverse County	0.79	690	878.5
Brownsville city, Houston County	1.79	517	288.9
Brownsville township, Houston County	28.45	462	16.2
Brownton city, McLeod County	0.38	807	2 139.1
Bruce township, Todd County	35.24	564	16.0
Bruno city, Pine County	1.00	102	102.0
Bruno township, Pine County	34.92	179	5.1
Brunswick township, Kanabec County	34.63	1 263	36.5
Brush Creek township, Faribault County	35.13	241	6.9
Buckman city, Morrison County	1.03	208	202.5
Buckman township, Morrison County	54.55	717	13.1
Buffalo city, Wright County	6.03	10 097	1 675.8
Buffalo township, Wright County	26.24	1 938	73.9
Buffalo Lake city, Renville County	0.62	768	1 235.0
Buh township, Morrison County	35.82	572	16.0
Buhl city, St. Louis County	3.29	983	299.0
Bullard township, Wadena County	30.30	207	6.8
Bull Moose township, Cass County	34.30	107	3.1
Bungo township, Cass County	34.61	111	3.2
Burbank township, Kandiyohi County	32.95	510	15.5
Burke township, Pipestone County	34.57	246	7.1
Burleene township, Todd County	35.83	365	10.2
Burlington township, Becker County	33.36	1 304	39.1
Burnhamville township, Todd County	31.62	751	23.7
Burns township, Anoka County	33.79	3 557	105.3
Burnstown township, Brown County	34.70	260	7.5
Burnsville city, Dakota County	24.87	60 220	2 421.0
Burton township, Yellow Medicine County	35.73	174	4.9

State County Place and County Subdivision	Land area in square miles	Total population	
		Number	Average per square mile
PLACE AND COUNTY SUBDIVISION—Con.			
Burtrum city, Todd County	0.57	146	258.2
Buse township, Otter Tail County	28.15	690	24.5
Butler township, Otter Tail County	35.10	315	9.0
Butterfield city, Watonwan County	0.44	564	1 289.9
Butterfield township, Watonwan County	35.36	297	8.4
Butternut Valley township, Blue Earth County	35.39	382	10.8
Buzzle township, Beltrami County	34.87	286	8.2
Bygland township, Polk County	28.16	297	10.5
Byron township, Cass County	35.73	118	3.3
Byron city, Olmsted County	1.42	3 500	2 457.6
Byron township, Waseca County	35.95	248	6.9
Cairo township, Renville County	33.94	271	8.0
Caledonia city, Houston County	2.86	2 965	1 037.1
Caledonia township, Houston County	33.83	625	18.5
Callaway city, Becker County	0.63	200	316.9
Callaway township, Becker County	33.87	260	7.7
Calumet city, Itasca County	1.59	383	240.7
Cambria township, Blue Earth County	19.66	271	13.8
Cambridge city, Isanti County	6.17	5 520	894.1
Cambridge township, Isanti County	30.65	2 413	78.7
Camden township, Carver County	33.92	955	28.2
Cameron township, Murray County	35.88	151	4.2
Camp township, Renville County	28.49	207	7.3
Camp 5 township, St. Louis County	31.41	41	1.3
Camp A Lake UT, St. Louis County	18.47	16	0.9
Campbell city, Wilkin County	0.24	241	1 020.0
Campbell township, Wilkin County	50.05	99	2.0
Camp Lake township, Swift County	35.41	222	6.3
Camp Release township, Lac qui Parle County	29.31	293	10.0
Canby city, Yellow Medicine County	2.17	1 903	876.5
Candor township, Otter Tail County	30.56	534	17.5
Canisteo township, Dodge County	35.89	662	18.4
Cannon township, Kittson County	35.74	22	0.6
Cannon City township, Rice County	30.65	1 212	39.5
Cannon Falls city, Goodhue County	4.01	3 795	946.4
Cannon Falls township, Goodhue County	33.90	1 236	36.5
Canosia township, St. Louis County	30.12	1 998	66.3
Canton city, Fillmore County	1.00	343	341.9
Canton township, Fillmore County	35.11	684	19.5
Caribou township, Kittson County	44.19	48	1.1
Carimona township, Fillmore County	35.62	272	7.6
Carlisle township, Otter Tail County	34.83	219	6.3
Carlos city, Douglas County	0.47	329	702.3
Carlos township, Douglas County	30.12	1 912	63.5
Carlston township, Freeborn County	33.09	332	10.0
Carlton city, Carlton County	2.06	810	393.8
Carpenter township, Itasca County	100.91	208	2.1
Carrolton township, Fillmore County	37.79	321	8.5
Carson township, Cottonwood County	35.23	311	8.8
Carsonville township, Becker County	35.06	252	7.2
Carver city, Carver County	3.85	1 266	328.6
Cascade township, Olmsted County	17.40	3 183	182.9
Cashel township, Swift County	35.93	143	4.0
Cass Lake city, Cass County	1.14	860	753.2
Castle Rock township, Dakota County	35.77	1 495	41.8
Cedar township, Marshall County	32.13	94	2.9
Cedar township, Martin County	34.53	260	7.5
Cedarbend township, Roseau County	36.02	230	6.4
Cedar Lake township, Scott County	35.19	2 197	62.4
Cedar Mills city, Meeker County	0.44	53	121.8
Cedar Mills township, Meeker County	38.48	499	13.0
Cedar Valley township, St. Louis County	68.53	232	3.4
Center township, Crow Wing County	17.75	808	45.5
Center City city, Chisago County	0.47	582	1 240.8
Center Creek township, Martin County	35.46	269	7.6
Centerville city, Anoka County	2.15	3 202	1 486.5
Ceresco township, Blue Earth County	35.83	255	7.1
Cerro Gordo township, Lac qui Parle County	35.78	256	7.2
Ceylon city, Martin County	0.65	413	635.8
Champion township, Wilkin County	32.11	73	2.3
Champlin city, Hennepin County	8.18	22 193	2 713.9
Chanarambie township, Murray County	35.53	223	6.3
Chandler city, Murray County	0.81	276	342.7
Chanhassen city	20.78	20 321	978.1
Carver County (part)	20.54	20 321	989.1
Hennepin County (part)	0.23	-	-
Charlestown township, Redwood County	33.83	217	6.4
Chaska city, Carver County	13.73	17 449	1 270.7
Chaska township, Carver County	2.86	154	53.8
Chatfield city	1.99	2 394	1 201.8
Fillmore County (part)	1.22	1 257	1 033.2
Olmsted County (part)	0.78	1 137	1 466.3
Chatfield township, Fillmore County	34.56	489	14.2
Chatham township, Wright County	15.08	1 162	77.0
Chengwatana township, Pine County	45.75	809	17.7
Cherry township, St. Louis County	32.92	915	27.8
Cherry Grove township, Goodhue County	38.27	430	11.2

Table 16. **Land Area and Population Density: 2000**—Con.

[For information on confidentiality protection, nonsampling error, and definitions, see text]

State County Place and County Subdivision	Land area in square miles	Total population	
		Number	Average per square mile
PLACE AND COUNTY SUBDIVISION—Con.			
Chester township, Polk County	35.92	79	2.2
Chester township, Wabasha County	35.44	470	13.3
Chickamaw Beach city, Cass County	2.19	148	67.7
Chief township, Mahnomen County	34.64	132	3.8
Chilgren township, Lake of the Woods County	35.94	179	5.0
Chippewa Falls township, Pope County	34.23	231	6.7
Chisago City city, Chisago County	1.97	2 622	1 329.0
Chisago Lake township, Chisago County	46.22	3 276	70.9
Chisholm city, St. Louis County	4.39	4 960	1 128.6
Chokio city, Stevens County	0.49	443	895.8
Christiania township, Jackson County	35.45	331	9.3
Circle Pines city, Anoka County	1.75	4 663	2 660.7
Clara City city, Chippewa County	1.91	1 393	729.0
Claremont city, Dodge County	1.15	620	537.6
Claremont township, Dodge County	34.80	468	13.4
Clarissa city, Todd County	0.99	609	617.0
Clark township, Aitkin County	31.70	148	4.7
Clark township, Faribault County	34.62	459	13.3
Clarkfield city, Yellow Medicine County	1.08	944	872.7
Clarks Grove city, Freeborn County	0.43	734	1 717.4
Clay township, Hubbard County	33.39	49	1.5
Clayton township, Mower County	36.22	178	4.9
Clearbrook city, Clearwater County	0.44	551	1 239.6
Clear Creek UT, Carlton County	36.45	118	3.2
Clear Lake city, Sherburne County	0.79	266	335.4
Clear Lake township, Sherburne County	33.66	1 630	48.4
Clearwater city	1.16	858	740.9
Stearns County (part)	0.07	-	-
Wright County (part)	1.09	858	787.8
Clearwater township, Wright County	22.41	1 368	61.0
Clements city, Redwood County	0.38	191	496.3
Cleveland city, Le Sueur County	0.60	673	1 125.6
Cleveland township, Le Sueur County	33.41	615	18.4
Clifton township, Lyon County	36.08	288	8.0
Clifton township, Traverse County	38.33	92	2.4
Climax city, Polk County	1.15	243	212.2
Clinton city, Big Stone County	0.96	453	471.0
Clinton township, Rock County	35.58	292	8.2
Clinton township, St. Louis County	33.21	1 036	31.2
Clinton Falls township, Steele County	16.07	452	28.1
Clitherall city, Otter Tail County	0.20	118	586.2
Clitherall township, Otter Tail County	29.32	549	18.7
Clontarf city, Swift County	2.05	173	84.2
Clontarf township, Swift County	33.80	80	2.4
Cloquet city, Carlton County	35.24	11 201	317.9
Clover township, Clearwater County	17.06	116	6.8
Clover township, Hubbard County	33.79	134	4.0
Clover township, Mahnomen County	34.72	123	3.5
Clover township, Pine County	35.94	316	8.8
Clover Leaf township, Pennington County	26.86	70	2.6
Clow township, Kittson County	45.50	37	0.8
Coates city, Dakota County	1.39	163	116.9
Cobden city, Brown County	0.96	61	63.7
Cohasset city, Itasca County	26.50	2 481	93.6
Cokato city, Wright County	1.28	2 727	2 125.8
Cokato township, Wright County	32.99	1 238	37.5
Cold Spring city, Stearns County	2.08	2 975	1 431.1
Coleraine city, Itasca County	6.22	1 110	178.5
Colfax township, Kandiyohi County	32.77	557	17.0
Collegeville township, Stearns County	31.64	3 516	111.1
Collins township, McLeod County	34.10	476	14.0
Collinwood township, Meeker County	31.04	1 037	33.4
Cologne city, Carver County	0.75	1 012	1 343.5
Columbia township, Polk County	34.49	429	12.4
Columbia Heights city, Anoka County	3.45	18 520	5 368.7
Columbus township, Anoka County	44.88	3 957	88.2
Colvin township, St. Louis County	33.63	354	10.5
Comfort township, Kanabec County	35.51	931	26.2
Comfrey city	0.42	367	871.9
Brown County (part)	0.41	357	864.7
Cottonwood County (part)	0.01	10	1 239.8
Como township, Marshall County	36.35	52	1.4
Compton township, Otter Tail County	35.70	799	22.4
Comstock city, Clay County	0.22	123	570.5
Comstock township, Marshall County	45.27	135	3.0
Concord township, Dodge County	36.87	587	15.9
Conger city, Freeborn County	0.12	133	1 133.0
Connelly township, Wilkin County	24.58	123	5.0
Cook city, St. Louis County	0.79	622	790.1
Coon Creek township, Lyon County	35.90	282	7.9
Coon Rapids city, Anoka County	22.67	61 607	2 718.1
Copley township, Clearwater County	33.81	859	25.4
Corcoran city, Hennepin County	35.77	5 630	157.4
Cordova township, Le Sueur County	34.74	517	14.9
Corinna township, Wright County	24.85	2 457	98.9
Corliss township, Otter Tail County	35.03	462	13.2
Cormant township, Beltrami County	36.43	207	5.7

State County Place and County Subdivision	Land area in square miles	Total population	
		Number	Average per square mile
PLACE AND COUNTY SUBDIVISION—Con.			
Cormorant township, Becker County	26.35	965	36.6
Cornish township, Aitkin County	34.33	27	0.8
Cornish township, Sibley County	35.42	267	7.5
Correll city, Big Stone County	0.37	47	128.2
Cosmos city, Meeker County	1.12	582	519.3
Cosmos township, Meeker County	34.76	229	6.6
Cottage Grove city, Washington County	33.98	30 582	899.9
Cotton township, St. Louis County	69.34	506	7.3
Cottonwood township, Brown County	35.37	938	26.5
Cottonwood city, Lyon County	0.86	1 148	1 339.0
Courtland city, Nicollet County	2.66	538	202.5
Courtland township, Nicollet County	37.85	715	18.9
Crab Lake UT, St. Louis County	33.62	11	0.3
Crate township, Chippewa County	35.85	247	6.9
Credit River township, Scott County	23.45	3 895	166.1
Croke township, Traverse County	35.89	84	2.3
Cromwell city, Carlton County	1.82	143	78.7
Cromwell township, Clay County	33.30	323	9.7
Crooked Creek township, Houston County	32.05	323	10.1
Crooked Lake township, Cass County	30.04	498	16.6
Crooks township, Renville County	36.09	213	5.9
Crookston city, Polk County	4.94	8 192	1 658.8
Crookston township, Polk County	37.58	554	14.7
Crosby city, Crow Wing County	3.04	2 299	755.0
Crosby township, Pine County	43.50	97	2.2
Crosslake city, Crow Wing County	25.64	1 893	73.8
Crow Lake township, Stearns County	33.67	345	10.2
Crow River township, Stearns County	34.29	352	10.3
Crow Wing township, Crow Wing County	30.50	1 212	39.7
Crow Wing Lake township, Hubbard County	29.45	266	9.0
Crystal city, Hennepin County	5.78	22 698	3 929.3
Crystal Bay township, Lake County	203.68	607	3.0
Cuba township, Becker County	34.17	208	6.1
Culdrum township, Morrison County	33.55	505	15.1
Culver township, St. Louis County	34.58	285	8.2
Currie city, Murray County	0.57	225	393.0
Cushing township, Morrison County	77.80	632	8.1
Custer township, Lyon County	35.45	220	6.2
Cuyuna city, Crow Wing County	3.27	231	70.6
Cyrus city, Pope County	0.29	303	1 050.6
Daggett Brook township, Crow Wing County	36.32	448	12.3
Dahlgren township, Carver County	35.48	1 453	41.0
Dailey township, Mille Lacs County	31.00	246	7.9
Dakota city, Winona County	0.67	329	493.1
Dalbo township, Isanti County	35.47	634	17.9
Dale township, Cottonwood County	35.59	154	4.3
Dalton city, Otter Tail County	0.24	258	1 077.3
Dane Prairie township, Otter Tail County	31.24	892	28.6
Danforth township, Pine County	36.28	84	2.3
Danielson township, Meeker County	34.49	327	9.5
Danube city, Renville County	0.48	529	1 094.1
Danvers city, Swift County	0.70	108	153.4
Danville township, Blue Earth County	35.84	262	7.3
Darfur city, Watonwan County	0.35	137	386.6
Dark River UT, St. Louis County	37.94	68	1.8
Darling township, Morrison County	33.94	600	17.7
Darnen township, Stevens County	32.84	325	9.9
Darwin city, Meeker County	0.75	276	368.7
Darwin township, Meeker County	32.40	713	22.0
Dassel city, Meeker County	1.48	1 233	832.7
Dassel township, Meeker County	30.20	1 361	45.1
Davidson UT, Aitkin County	31.80	57	1.8
Davis township, Kittson County	35.28	48	1.4
Dawson city, Lac qui Parle County	1.47	1 539	1 043.4
Dayton city	23.45	4 699	200.4
Hennepin County (part)	23.42	4 686	200.1
Wright County (part)	0.04	13	365.8
Dead Lake township, Otter Tail County	24.68	452	18.3
Dean Lake UT, Crow Wing County	16.83	89	5.3
Decoria township, Blue Earth County	35.81	922	25.7
Deephaven city, Hennepin County	2.34	3 853	1 646.4
Deer township, Roseau County	36.15	92	2.5
Deer Creek city, Otter Tail County	4.02	328	81.6
Deer Creek township, Otter Tail County	32.30	348	10.8
Deerfield township, Cass County	32.38	154	4.8
Deerfield township, Steele County	35.59	693	19.5
Deerhorn township, Wilkin County	35.98	111	3.1
Deer Lake UT, Itasca County	182.69	3 286	18.0
Deer Park township, Pennington County	23.04	130	5.6
Deer River city, Itasca County	1.06	903	850.9
Deer River township, Itasca County	33.10	691	20.9
Deerwood city, Crow Wing County	1.37	590	431.1
Deerwood township, Crow Wing County	28.40	1 244	43.8
Deerwood township, Kittson County	35.61	186	5.2
De Graff city, Swift County	0.81	133	164.8
Delafield township, Jackson County	34.65	281	8.1
Delano city, Wright County	2.57	3 837	1 492.8
Delavan city, Faribault County	1.06	223	209.9
Delavan township, Faribault County	33.27	275	8.3

Table 16. **Land Area and Population Density: 2000**—Con.

[For information on confidentiality protection, nonsampling error, and definitions, see text]

State County Place and County Subdivision	Land area in square miles	Total population	
		Number	Average per square mile
PLACE AND COUNTY SUBDIVISION—Con.			
Delaware township, Grant County	35.46	119	3.4
Delhi city, Redwood County	0.77	69	89.9
Delhi township, Redwood County	33.11	298	9.0
Dell Grove township, Pine County	41.26	699	16.9
Dellwood city, Washington County	2.76	1 033	374.5
Delton township, Cottonwood County	35.73	146	4.1
Denham city, Pine County	1.32	40	30.3
Denmark township, Washington County	28.62	1 348	47.1
Dennison city	1.27	168	132.3
Goodhue County (part)	1.24	159	127.9
Rice County (part)	0.03	9	344.2
Dent city, Otter Tail County	0.38	192	501.0
Denver township, Rock County	34.18	212	6.2
Derrynane township, Le Sueur County	35.80	549	15.3
Des Moines township, Jackson County	31.74	273	8.6
Des Moines River township, Murray County	35.61	182	5.1
Detroit township, Becker County	25.92	2 359	91.0
Detroit Lakes city, Becker County	7.50	7 348	980.4
Dewald township, Nobles County	36.03	291	8.1
Dewey township, Roseau County	34.76	114	3.3
Dexter city, Mower County	1.45	333	229.8
Dexter township, Mower County	34.70	289	8.3
Diamond Lake township, Lincoln County	32.18	231	7.2
Dieter township, Roseau County	44.40	162	3.6
Dilworth city, Clay County	1.99	3 001	1 510.6
Dodge Center city, Dodge County	1.90	2 226	1 173.8
Dollymount township, Traverse County	38.40	83	2.2
Donaldson city, Kittson County	0.83	41	49.6
Donnelly township, Marshall County	36.11	28	0.8
Donnelly city, Stevens County	2.75	254	92.2
Donnelly township, Stevens County	33.35	113	3.4
Dora township, Otter Tail County	28.94	726	25.1
Doran city, Wilkin County	0.21	59	284.1
Douglas township, Dakota County	33.90	760	22.4
Dover city, Olmsted County	1.07	438	410.4
Dover township, Olmsted County	34.58	440	12.7
Dovray city, Murray County	0.25	67	268.0
Dovray township, Murray County	35.32	167	4.7
Dovre township, Kandiyohi County	27.19	1 968	72.4
Drammen township, Lincoln County	38.63	141	3.6
Dresbach township, Winona County	7.97	413	51.8
Dryden township, Sibley County	32.91	280	8.5
Dublin township, Swift County	34.94	156	4.5
Dudley township, Clearwater County	29.63	365	12.3
Duluth city, St. Louis County	68.01	86 918	1 278.1
Duluth township, St. Louis County	46.49	1 723	37.1
Dumont city, Traverse County	0.43	122	281.4
Dunbar township, Faribault County	35.89	312	8.7
Dundas city, Rice County	1.53	547	356.4
Dundee city, Nobles County	0.29	102	346.9
Dunn township, Otter Tail County	26.20	855	32.6
Dunnell city, Martin County	0.38	197	521.9
Durand township, Beltrami County	15.10	175	11.6
Eagan city, Dakota County	32.30	63 557	1 967.6
Eagle township, Carlton County	34.61	565	16.3
Eagle Bend city, Todd County	1.27	595	470.1
Eagle Lake city, Blue Earth County	1.20	1 787	1 485.0
Eagle Lake township, Otter Tail County	31.87	367	11.5
Eagle Point township, Marshall County	27.88	33	1.2
Eagles Nest township, St. Louis County	25.17	169	6.7
Eagle Valley township, Todd County	35.13	570	16.2
Eagle View township, Becker County	31.33	165	5.3
East Bethel city, Anoka County	44.85	10 941	243.9
East Cass UT, Cass County	33.10	43	1.3
East Chain township, Martin County	35.25	345	9.8
East Cook UT, Cook County	395.44	814	2.1
Eastern township, Otter Tail County	35.32	256	7.2
East Grand Forks city, Polk County	5.00	7 501	1 501.5
East Gull Lake city, Cass County	7.91	978	123.6
East Kittson UT, Kittson County	72.32	13	0.2
East Koochiching UT, Koochiching County	385.20	383	1.0
East Lake Lillian township, Kandiyohi County	33.62	225	6.7
Easton city, Faribault County	0.94	214	227.0
East Park township, Marshall County	33.78	19	0.6
East Side township, Mille Lacs County	21.40	731	34.2
East Valley township, Marshall County	22.03	45	2.0
Echo city, Yellow Medicine County	1.02	278	273.1
Echo township, Yellow Medicine County	34.86	179	5.1
Eckles township, Beltrami County	31.64	1 033	32.6
Eckvoll township, Marshall County	35.46	104	2.9
Eddy township, Clearwater County	34.84	322	9.2
Eden township, Brown County	41.32	321	7.8
Eden township, Pipestone County	42.87	294	6.9
Eden township, Polk County	35.15	215	6.1
Eden Lake township, Stearns County	33.81	1 526	45.1
Eden Prairie city, Hennepin County	32.39	54 901	1 695.1

State County Place and County Subdivision	Land area in square miles	Total population	
		Number	Average per square mile
PLACE AND COUNTY SUBDIVISION—Con.			
Eden Valley city	1.28	866	674.6
Meeker County (part)	0.66	500	755.7
Stearns County (part)	0.62	366	588.4
Edgerton city, Pipestone County	1.16	1 033	890.2
Edina city, Hennepin County	15.75	47 425	3 011.4
Edison township, Swift County	35.69	131	3.7
Edna township, Otter Tail County	26.19	921	35.2
Edwards township, Kandiyohi County	35.37	304	8.6
Effie city, Itasca County	3.99	91	22.8
Effie UT, Itasca County	79.66	200	2.5
Effington township, Otter Tail County	32.98	297	9.0
Eglon township, Clay County	34.01	440	12.9
Eidsvold township, Lyon County	33.51	223	6.7
Eitzen city, Houston County	0.58	229	394.4
Elba city, Winona County	2.04	214	105.0
Elba township, Winona County	33.35	263	7.9
Elbow Lake CDP	1.21	104	85.8
Becker County (part)	1.17	104	88.6
Clearwater County (part)	0.04	-	-
Elbow Lake city, Grant County	1.35	1 275	944.9
Elbow Lake township, Grant County	35.42	157	4.4
Eldorado township, Stevens County	35.85	109	3.0
Elgin city, Wabasha County	0.65	826	1 262.8
Elgin township, Wabasha County	34.98	787	22.5
Elizabeth city, Otter Tail County	0.36	172	473.5
Elizabeth township, Otter Tail County	31.83	722	22.7
Elk township, Nobles County	36.10	284	7.9
Elk Lake township, Grant County	32.17	298	9.3
Elko city, Scott County	1.36	472	346.8
Elk River city, Sherburne County	42.66	16 447	385.5
Elkton township, Clay County	36.10	283	7.8
Elkton city, Mower County	1.31	149	113.7
Ellendale city, Steele County	0.89	590	662.8
Ellington township, Dodge County	36.02	278	7.7
Ellsborough township, Murray County	35.10	198	5.6
Ellsburg township, St. Louis County	69.57	174	2.5
Ellsworth township, Meeker County	29.45	854	29.0
Ellsworth city, Nobles County	0.64	540	842.8
Elm Creek township, Martin County	34.89	209	6.0
Elmdale city, Morrison County	3.41	107	31.3
Elmdale township, Morrison County	38.72	904	23.3
Elmer township, Pipestone County	35.24	275	7.8
Elmer township, St. Louis County	40.56	165	4.1
Elmira township, Olmsted County	35.00	352	10.1
Elmo township, Otter Tail County	36.33	344	9.5
Elmore city, Faribault County	0.90	735	815.9
Elmore township, Faribault County	35.03	203	5.8
Elmwood township, Clay County	35.68	371	10.4
Elrosa city, Stearns County	0.13	166	1 300.9
Ely city, St. Louis County	2.72	3 724	1 369.5
Elysian city	0.88	486	551.3
Le Sueur County (part)	0.86	486	562.5
Waseca County (part)	0.02	-	-
Elysian township, Le Sueur County	30.31	985	32.5
Emardville township, Red Lake County	45.63	217	4.8
Embarrass township, St. Louis County	32.69	691	21.1
Emerald township, Faribault County	35.80	228	6.4
Emily city, Crow Wing County	30.00	847	28.2
Emmet township, Renville County	34.76	259	7.5
Emmons city, Freeborn County	0.80	432	538.6
Empire township, Dakota County	33.76	1 638	48.5
Enstrom township, Roseau County	35.98	580	16.1
Enterprise township, Jackson County	35.97	204	5.7
Equality township, Red Lake County	47.71	123	2.6
Erdahl township, Grant County	33.87	343	10.1
Erhard city, Otter Tail County	0.54	150	276.4
Erhards Grove township, Otter Tail County	33.29	467	14.0
Ericson township, Renville County	36.31	253	7.0
Erie township, Becker County	32.09	1 621	50.5
Erin township, Rice County	34.80	797	22.9
Erskine city, Polk County	0.74	437	590.0
Espelie township, Marshall County	44.65	58	1.3
Esther township, Polk County	19.14	158	8.3
Euclid township, Polk County	35.56	149	4.2
Eureka township, Dakota County	35.35	1 490	42.1
Evan city, Brown County	1.00	91	90.6
Evansville city, Douglas County	0.70	566	811.8
Evansville township, Douglas County	32.62	244	7.5
Eveleth city, St. Louis County	6.33	3 865	611.0
Everglade township, Stevens County	36.05	128	3.6
Evergreen township, Becker County	36.23	290	8.0
Everts township, Otter Tail County	23.13	774	33.5
Ewington township, Jackson County	35.74	233	6.5
Excel township, Marshall County	46.81	280	6.0
Excelsior city, Hennepin County	0.63	2 393	3 822.9
Eyota city, Olmsted County	1.55	1 644	1 058.4
Eyota township, Olmsted County	34.18	448	13.1

Table 16. **Land Area and Population Density: 2000**—Con.

[For information on confidentiality protection, nonsampling error, and definitions, see text]

State County Place and County Subdivision	Land area in square miles	Total population	
		Number	Average per square mile
PLACE AND COUNTY SUBDIVISION—Con.			
Fahlun township, Kandiyohi County	29.48	412	14.0
Fairbanks township, St. Louis County	69.96	68	1.0
Fairfax township, Polk County	35.98	213	5.9
Fairfax city, Renville County	1.29	1 295	1 006.6
Fairfield township, Crow Wing County	33.55	275	8.2
Fairfield township, Swift County	35.90	169	4.7
Fair Haven township, Stearns County	34.00	1 458	42.9
Fairmont city, Martin County	14.57	10 889	747.5
Fairmont township, Martin County	20.62	298	14.5
Fairview township, Cass County	35.73	567	15.9
Fairview township, Lyon County	33.21	485	14.6
Falcon Heights city, Ramsey County	2.24	5 572	2 487.9
Falk township, Clearwater County	36.26	261	7.2
Fall Lake township, Lake County	456.80	584	1.3
Falun township, Roseau County	35.58	226	6.4
Fanny township, Polk County	35.74	105	2.9
Farden township, Hubbard County	33.66	994	29.5
Faribault city, Rice County	12.66	20 818	1 644.8
Farley township, Polk County	27.08	50	1.8
Farming township, Stearns County	37.54	875	23.3
Farmington city, Dakota County	12.54	12 365	986.0
Farmington township, Olmsted County	35.79	516	14.4
Farm Island township, Aitkin County	28.06	1 071	38.2
Farwell city, Pope County	0.29	57	198.3
Fawn Lake township, Todd County	34.02	440	12.9
Faxon township, Sibley County	20.97	598	28.5
Fayal township, St. Louis County	31.42	1 906	60.7
Featherstone township, Goodhue County	35.89	785	21.9
Federal Dam city, Cass County	1.90	101	53.3
Feeley township, Itasca County	31.56	327	10.4
Felton city, Clay County	1.02	216	211.0
Felton township, Clay County	35.27	108	3.1
Fenton township, Murray County	35.77	209	5.8
Fergus Falls city, Otter Tail County	13.06	13 471	1 031.5
Fergus Falls township, Otter Tail County	27.94	1 051	37.6
Fern township, Hubbard County	35.48	209	5.9
Fertile city, Polk County	1.89	893	471.9
Field township, St. Louis County	54.23	391	7.2
Fieldon township, Watonwan County	35.71	246	6.9
Fifty Lakes city, Crow Wing County	29.03	392	13.5
Fillmore township, Fillmore County	34.87	485	13.9
Fine Lakes township, St. Louis County	34.11	145	4.3
Finlayson city, Pine County	2.75	314	114.1
Finlayson township, Pine County	33.74	506	15.0
Fisher city, Polk County	0.40	435	1 092.3
Fisher township, Polk County	35.56	219	6.2
Fish Lake township, Chisago County	32.35	1 723	53.3
Fleming township, Aitkin County	33.54	327	9.7
Fleming township, Pine County	36.13	115	3.2
Flensburg city, Morrison County	6.93	244	35.2
Flom township, Norman County	35.98	226	6.3
Floodwood city, St. Louis County	0.44	503	1 131.9
Floodwood township, St. Louis County	34.84	325	9.3
Flora township, Renville County	37.77	245	6.5
Florence township, Goodhue County	34.93	1 450	41.5
Florence city, Lyon County	0.25	61	245.5
Florida township, Yellow Medicine County	33.41	164	4.9
Flowing township, Clay County	35.92	97	2.7
Foldahl township, Marshall County	36.29	94	2.6
Folden township, Otter Tail County	34.49	265	7.7
Foley city, Benton County	1.88	2 154	1 148.6
Folsom township, Traverse County	19.87	149	7.5
Forada city, Douglas County	0.53	197	370.5
Ford township, Kanabec County	36.19	177	4.9
Forest township, Becker County	32.37	58	1.8
Forest township, Rice County	32.72	1 136	34.7
Forest Area township, Lake of the Woods County	502.78	7	-
Forest City township, Meeker County	34.35	666	19.4
Forest Lake city, Washington County	4.19	6 798	1 620.8
Forest Lake township, Washington County	26.88	7 642	284.3
Foreston city, Mille Lacs County	1.44	389	270.7
Forest Prairie township, Meeker County	34.28	869	25.3
Forestville township, Fillmore County	36.15	386	10.7
Fork township, Marshall County	26.60	14	0.5
Fortier township, Yellow Medicine County	33.38	116	3.5
Fort Ripley city, Crow Wing County	1.33	74	55.6
Fort Ripley township, Crow Wing County	22.16	600	27.1
Fort Snelling UT, Hennepin County	6.36	442	69.5
Fosston city, Polk County	1.63	1 575	969.1
Fossum township, Norman County	36.02	187	5.2
Foster township, Big Stone County	30.06	123	4.1
Foster township, Faribault County	35.42	314	8.9
Fountain city, Fillmore County	0.83	343	413.4
Fountain township, Fillmore County	34.94	316	9.0
Fountain Prairie township, Pipestone County	37.18	199	5.4
Foxhome city, Wilkin County	0.38	143	376.0
Foxhome township, Wilkin County	34.97	102	2.9
Fox Lake township, Martin County	34.11	289	8.5
Framnas township, Stevens County	33.39	318	9.5

State County Place and County Subdivision	Land area in square miles	Total population	
		Number	Average per square mile
PLACE AND COUNTY SUBDIVISION—Con.			
Franconia township, Chisago County	30.54	1 128	36.9
Frankford township, Mower County	29.98	358	11.9
Franklin city, Renville County	1.09	498	458.6
Franklin township, Wright County	42.83	2 774	64.8
Fraser township, Martin County	36.51	316	8.7
Frazee city, Becker County	0.86	1 377	1 593.2
Fredenberg township, St. Louis County	25.41	1 156	45.5
Freeborn city, Freeborn County	0.18	305	1 706.2
Freeborn township, Freeborn County	35.65	327	9.2
Freedom township, Waseca County	35.95	397	11.0
Freeland township, Lac qui Parle County	36.44	127	3.5
Freeman township, Freeborn County	35.89	528	14.7
Freeport city, Stearns County	0.88	454	514.3
Fremont township, Winona County	35.89	360	10.0
French township, St. Louis County	33.20	354	10.7
French Lake township, Wright County	33.47	1 130	33.8
Friberg township, Otter Tail County	32.74	774	23.6
Fridley city, Anoka County	10.16	27 449	2 701.3
Friendship township, Yellow Medicine County	35.09	258	7.4
Frohn township, Beltrami County	32.55	1 408	43.3
Frost city, Faribault County	0.53	251	476.7
Fulda city, Murray County	0.97	1 283	1 328.3
Funkley city, Beltrami County	0.39	15	38.9
Gail Lake township, Crow Wing County	16.69	92	5.5
Galena township, Martin County	34.87	237	6.8
Gales township, Redwood County	36.06	144	4.0
Garden township, Polk County	33.79	227	6.7
Garden City township, Blue Earth County	33.09	700	21.2
Garfield city, Douglas County	0.77	281	364.6
Garfield township, Lac qui Parle County	37.19	187	5.0
Garfield township, Polk County	33.12	391	11.8
Garnes township, Red Lake County	48.31	174	3.6
Garrison city, Crow Wing County	1.07	213	198.9
Garrison township, Crow Wing County	29.31	796	27.2
Garvin city, Lyon County	0.27	159	590.3
Gary city, Norman County	0.32	215	669.0
Gaylord city, Sibley County	1.59	2 279	1 435.3
Gem Lake city, Ramsey County	1.11	419	378.7
Geneva city, Freeborn County	0.41	449	1 097.3
Geneva township, Freeborn County	33.05	439	13.3
Gennessee township, Kandiyohi County	32.39	458	14.1
Genola city, Morrison County	0.32	71	223.2
Gentilly township, Polk County	32.02	319	10.0
Georgetown city, Clay County	1.00	125	124.7
Georgetown township, Clay County	36.86	188	5.1
Germania township, Todd County	36.40	474	13.0
Germantown township, Cottonwood County	35.84	224	6.2
Gervais township, Red Lake County	35.58	250	7.0
Getty township, Stearns County	36.01	405	11.2
Gheen UT, St. Louis County	17.70	25	1.4
Ghent city, Lyon County	0.27	315	1 173.0
Gibbon city, Sibley County	0.89	808	910.0
Gilbert city, St. Louis County	11.79	1 847	156.7
Gilchrist township, Pope County	32.08	239	7.4
Gillford township, Wabasha County	35.40	581	16.4
Gilman city, Benton County	0.52	215	414.4
Gilmanton township, Benton County	34.27	769	22.4
Girard township, Otter Tail County	25.73	697	27.1
Glasgow township, Wabasha County	35.19	298	8.5
Glen township, Aitkin County	33.78	442	13.1
Glencoe city, McLeod County	2.67	5 453	2 045.6
Glencoe township, McLeod County	33.73	565	16.7
Glendorado township, Benton County	36.44	785	21.5
Glenville city, Freeborn County	2.18	720	330.4
Glenwood city, Pope County	5.57	2 594	466.0
Glenwood township, Pope County	40.09	1 004	25.0
Glyndon city, Clay County	1.51	1 049	693.5
Glyndon township, Clay County	33.96	281	8.3
Gnesen township, St. Louis County	61.52	1 468	23.9
Godfrey township, Polk County	34.46	327	9.5
Golden Valley city, Hennepin County	10.23	20 281	1 982.3
Golden Valley township, Roseau County	36.20	190	5.2
Gonvick city, Clearwater County	1.31	294	223.9
Good Hope township, Itasca County	30.83	79	2.6
Good Hope township, Norman County	36.11	44	1.2
Goodhue city, Goodhue County	0.91	778	853.8
Goodhue township, Goodhue County	34.98	530	15.2
Goodland township, Itasca County	69.15	496	7.2
Goodridge city, Pennington County	0.19	98	523.1
Goodridge township, Pennington County	26.81	54	2.0
Good Thunder city, Blue Earth County	0.63	592	945.7
Goodview city, Winona County	1.73	3 373	1 947.2
Goose Prairie township, Clay County	34.82	199	5.7
Gordon township, Todd County	27.87	545	19.6
Gorman township, Otter Tail County	32.53	398	12.2
Gorton township, Grant County	34.65	64	1.8
Gould township, Cass County	33.41	249	7.5
Grace township, Chippewa County	35.85	134	3.7
Graceville city, Big Stone County	0.60	605	1 007.7

Table 16. **Land Area and Population Density: 2000**—Con.

[For information on confidentiality protection, nonsampling error, and definitions, see text]

State County Place and County Subdivision	Land area in square miles	Total population	
		Number	Average per square mile
PLACE AND COUNTY SUBDIVISION—Con.			
Graceville township, Big Stone County	32.89	205	6.2
Grafton township, Sibley County	38.98	259	6.6
Graham township, Benton County	36.66	567	15.5
Graham Lakes township, Nobles County	33.00	251	7.6
Granada city, Martin County	0.59	317	539.9
Granby township, Nicollet County	27.55	259	9.4
Grand Forks township, Polk County	14.18	231	16.3
Grand Lake township, St. Louis County	65.91	2 621	39.8
Grand Marais city, Cook County	2.67	1 353	506.7
Grand Meadow city, Mower County	0.64	945	1 470.9
Grand Meadow township, Mower County	35.70	344	9.6
Grand Plain township, Marshall County	44.88	55	1.2
Grand Portage UT, Cook County	74.21	557	7.5
Grand Prairie township, Nobles County	35.37	227	6.4
Grand Rapids city, Itasca County	7.34	7 764	1 057.8
Grand Rapids township, Itasca County	33.73	11 747	348.3
Grandview township, Lyon County	35.17	317	9.0
Grange township, Pipestone County	36.13	244	6.8
Granite township, Morrison County	36.12	480	13.3
Granite Falls township, Chippewa County	31.46	222	7.1
Granite Falls city	3.45	3 070	890.5
Chippewa County (part)	1.74	1 045	601.5
Yellow Medicine County (part)	1.71	2 025	1 184.2
Granite Ledge township, Benton County	35.24	685	19.4
Granite Rock township, Redwood County	36.32	241	6.6
Grant city, Washington County	25.68	4 026	156.8
Grant Valley township, Beltrami County	34.07	1 450	42.6
Granville township, Kittson County	34.51	104	3.0
Grass Lake township, Kanabec County	34.57	928	26.8
Grasston city, Kanabec County	0.95	105	110.5
Grattan township, Itasca County	34.76	44	1.3
Gray township, Pipestone County	33.49	234	7.0
Great Bend township, Cottonwood County	31.59	326	10.3
Great Scott township, St. Louis County	63.11	622	9.9
Greenbush township, Mille Lacs County	37.22	1 135	30.5
Greenbush city, Roseau County	1.47	784	534.6
Greenfield city, Hennepin County	20.44	2 544	124.5
Greenfield township, Wabasha County	32.96	1 254	38.0
Green Isle city, Sibley County	0.75	334	447.5
Green Isle township, Sibley County	35.49	556	15.7
Green Lake township, Kandiyohi County	30.44	1 473	48.4
Greenleaf township, Meeker County	35.81	726	20.3
Green Meadow township, Norman County	36.61	114	3.1
Green Prairie township, Morrison County	16.04	665	41.5
Greenvale township, Dakota County	29.72	684	23.0
Green Valley township, Becker County	35.44	346	9.8
Greenwald city, Stearns County	0.77	201	260.2
Greenway township, Itasca County	33.46	2 018	60.3
Greenwood township, Clearwater County	23.71	96	4.0
Greenwood city, Hennepin County	0.35	729	2 098.2
Greenwood township, St. Louis County	58.18	905	15.6
Gregory township, Mahnomen County	35.08	97	2.8
Grey Cloud Island township, Washington County	3.13	307	98.2
Grey Eagle city, Todd County	0.37	335	902.8
Grey Eagle township, Todd County	25.07	663	26.4
Grimstad township, Roseau County	37.07	190	5.1
Grove township, Stearns County	33.27	505	15.2
Grove City city, Meeker County	0.64	608	951.8
Grove Lake township, Pope County	32.00	268	8.4
Grove Park-Tilden township, Polk County	69.29	311	4.5
Grygla city, Marshall County	0.63	228	363.8
Gudrid township, Lake of the Woods County	28.36	235	8.3
Gully city, Polk County	2.01	106	52.7
Gully township, Polk County	32.85	99	3.0
Guthrie township, Hubbard County	34.84	436	12.5
Hackensack city, Cass County	0.71	285	400.6
Hadley city, Murray County	0.28	81	292.7
Hagali township, Beltrami County	33.26	319	9.6
Hagen township, Clay County	32.46	153	4.7
Halden township, St. Louis County	35.79	154	4.3
Hale township, McLeod County	34.15	957	28.0
Hallock city, Kittson County	2.09	1 196	573.2
Hallock township, Kittson County	33.93	108	3.2
Halma city, Kittson County	0.93	78	83.9
Halstad city, Norman County	0.29	622	2 131.3
Halstad township, Norman County	37.91	142	3.7
Hamburg city, Carver County	0.20	538	2 697.0
Hamden township, Becker County	33.98	220	6.5
Ham Lake city, Anoka County	34.45	12 710	368.9
Hamlin township, Lac qui Parle County	35.88	185	5.2
Hammer township, Yellow Medicine County	35.69	233	6.5
Hammond township, Polk County	36.33	57	1.6
Hammond city, Wabasha County	0.10	198	1 896.3
Hampden township, Kittson County	35.98	51	1.4
Hampton city, Dakota County	1.34	434	323.2
Hampton township, Dakota County	34.28	986	28.8
Hamre township, Beltrami County	35.92	15	0.4
Hancock township, Carver County	17.73	367	20.7

State County Place and County Subdivision	Land area in square miles	Total population	
		Number	Average per square mile
PLACE AND COUNTY SUBDIVISION—Con.			
Hancock city, Stevens County	0.99	717	724.5
Hangaard township, Clearwater County	21.99	8	0.4
Hanley Falls city, Yellow Medicine County	0.26	323	1 223.0
Hanover city	4.89	1 355	277.0
Hennepin County (part)	2.06	332	160.9
Wright County (part)	2.83	1 023	361.7
Hanska city, Brown County	0.24	443	1 856.5
Hansonville township, Lincoln County	33.50	122	3.6
Hantho township, Lac qui Parle County	30.13	154	5.1
Harding city, Morrison County	3.26	105	32.2
Hardwick city, Rock County	1.74	222	127.6
Harmony city, Fillmore County	1.14	1 080	948.9
Harmony township, Fillmore County	34.76	396	11.4
Harris city, Chisago County	19.77	1 121	56.7
Harris township, Itasca County	31.90	3 328	104.3
Harrison township, Kandiyohi County	31.74	665	21.0
Hart township, Winona County	35.60	301	8.5
Hartford township, Todd County	35.03	677	19.3
Hart Lake township, Hubbard County	33.82	466	13.8
Hartland city, Freeborn County	0.27	288	1 052.0
Hartland township, Freeborn County	35.87	298	8.3
Harvey township, Meeker County	38.55	445	11.5
Hassan township, Hennepin County	20.40	2 463	120.8
Hassan Valley township, McLeod County	34.19	832	24.3
Hastings city	10.12	18 204	1 798.2
Dakota County (part)	9.87	18 201	1 845.0
Washington County (part)	0.26	3	11.6
Hatfield city, Pipestone County	2.76	47	17.0
Haugen township, Aitkin County	35.75	163	4.6
Havana township, Steele County	35.00	607	17.3
Havelock township, Chippewa County	35.76	189	5.3
Haven township, Sherburne County	33.47	2 024	60.5
Haverhill township, Olmsted County	33.26	1 601	48.1
Hawk Creek township, Renville County	30.51	227	7.4
Hawley city, Clay County	2.46	1 882	764.8
Hawley township, Clay County	30.71	459	14.9
Hay Brook township, Kanabec County	36.27	218	6.0
Hay Creek township, Goodhue County	34.33	862	25.1
Hayes township, Swift County	34.87	221	6.3
Hayfield city, Dodge County	1.26	1 325	1 049.6
Hayfield township, Dodge County	36.58	445	12.2
Hay Lake UT, St. Louis County	29.80	98	3.3
Hayland township, Mille Lacs County	35.90	490	13.6
Hayward city, Freeborn County	0.62	249	400.4
Hayward township, Freeborn County	34.60	438	12.7
Hazel Run city, Yellow Medicine County	0.75	64	85.1
Hazel Run township, Yellow Medicine County	35.62	194	5.4
Hazelton township, Aitkin County	28.12	712	25.3
Hazelton township, Kittson County	35.99	99	2.8
Hector city, Renville County	1.54	1 166	755.7
Hector township, Renville County	34.74	248	7.1
Hegbert township, Swift County	33.31	118	3.5
Hegne township, Norman County	35.55	48	1.4
Heidelberg city, Le Sueur County	0.52	72	139.0
Heier township, Mahnomen County	33.55	154	4.6
Height of Land township, Becker County	58.02	639	11.0
Heikkala Lake UT, St. Louis County	32.85	322	9.8
Helen township, McLeod County	35.22	835	23.7
Helena township, Scott County	33.49	1 440	43.0
Helga township, Hubbard County	33.18	1 109	33.4
Helgeland township, Polk County	27.07	52	1.9
Henderson city, Sibley County	1.01	910	905.4
Henderson township, Sibley County	29.94	700	23.4
Hendricks city, Lincoln County	0.96	725	753.5
Hendricks township, Lincoln County	35.15	220	6.3
Hendrickson township, Hubbard County	35.01	229	6.5
Hendrum city, Norman County	0.28	315	1 112.3
Hendrum township, Norman County	41.92	118	2.8
Henning city, Otter Tail County	3.09	719	232.4
Henning township, Otter Tail County	32.59	426	13.1
Henrietta township, Hubbard County	31.69	1 582	49.9
Henriette city, Pine County	0.25	101	398.8
Henryville township, Renville County	36.27	236	6.5
Hereim township, Roseau County	33.18	248	7.5
Herman city, Grant County	1.03	452	437.2
Hermantown city, St. Louis County	34.33	7 448	216.9
Heron Lake city, Jackson County	1.06	768	723.4
Heron Lake township, Jackson County	38.76	401	10.3
Hersey township, Nobles County	35.10	257	7.3
Hewitt city, Todd County	2.05	267	130.3
Hibbing city, St. Louis County	181.68	17 071	94.0
Hickory township, Pennington County	35.07	83	2.4
Higdem township, Polk County	23.24	99	4.3
High Forest township, Olmsted County	41.36	1 085	26.2
Highland township, Wabasha County	35.79	471	13.2
Highland Grove township, Clay County	34.34	304	8.9
Highlanding township, Pennington County	36.14	192	5.3

Table 16. **Land Area and Population Density: 2000**—Con.

[For information on confidentiality protection, nonsampling error, and definitions, see text]

State County Place and County Subdivision	Land area in square miles	Total population	
		Number	Average per square mile
PLACE AND COUNTY SUBDIVISION—Con.			
Highwater township, Cottonwood County	35.94	169	4.7
Hill township, Kittson County	31.99	18	0.6
Hill City city, Aitkin County	1.09	479	441.1
Hill Lake township, Aitkin County	33.37	447	13.4
Hillman township, Kanabec County	36.78	384	10.4
Hillman city, Morrison County	0.54	29	53.8
Hillman township, Morrison County	28.24	164	5.8
Hill River township, Polk County	34.93	162	4.6
Hills city, Rock County	0.49	565	1 160.7
Hillsdale township, Winona County	16.06	945	58.8
Hilltop city, Anoka County	0.13	766	6 111.3
Hinckley city, Pine County	2.84	1 291	454.3
Hinckley township, Pine County	35.83	820	22.9
Hines township, Beltrami County	30.51	674	22.1
Hiram township, Cass County	27.09	334	12.3
Hitterdal city, Clay County	0.81	201	249.3
Hobart township, Otter Tail County	28.77	733	25.5
Hodges township, Stevens County	34.15	264	7.7
Hoff township, Pope County	35.96	195	5.4
Hoffman city, Grant County	2.10	672	319.9
Hokah city, Houston County	0.71	614	860.1
Hokah township, Houston County	23.79	545	22.9
Holden township, Goodhue County	35.92	457	12.7
Holding township, Stearns County	41.07	1 147	27.9
Holdingford city, Stearns County	0.62	736	1 182.1
Holland township, Kandiyohi County	35.35	369	10.4
Holland city, Pipestone County	0.92	215	233.9
Hollandale city, Freeborn County	0.43	292	677.0
Holloway city, Swift County	1.38	112	81.1
Holly township, Murray County	35.78	172	4.8
Hollywood township, Carver County	35.97	1 102	30.6
Holmes City township, Douglas County	30.38	737	24.3
Holmesville township, Becker County	28.07	457	16.3
Holst township, Clearwater County	35.13	316	9.0
Holt township, Fillmore County	32.79	307	9.4
Holt city, Marshall County	1.01	89	88.2
Holt township, Marshall County	33.70	147	4.4
Holy Cross township, Clay County	33.25	129	3.9
Holyoke township, Carlton County	37.91	179	4.7
Home township, Brown County	52.35	800	15.3
Home Brook township, Cass County	36.04	191	5.3
Home Lake township, Norman County	35.90	184	5.1
Homer township, Winona County	35.47	1 472	41.5
Homestead township, Otter Tail County	36.39	371	10.2
Honner township, Redwood County	4.07	86	21.2
Hope township, Lincoln County	34.84	292	8.4
Hopkins city, Hennepin County	4.08	17 145	4 205.9
Hornet township, Beltrami County	35.78	227	6.3
Horton township, Stevens County	35.83	210	5.9
Houston city, Houston County	0.94	1 020	1 083.2
Houston township, Houston County	33.28	438	13.2
Howard Lake city, Wright County	1.32	1 853	1 405.2
Hoyt Lakes city, St. Louis County	56.05	2 082	37.1
Hubbard township, Hubbard County	32.79	786	24.0
Hubbard township, Polk County	41.35	83	2.0
Hudson township, Douglas County	33.08	686	20.7
Hugo city, Washington County	33.99	6 363	187.2
Humboldt township, Clay County	33.04	239	7.2
Humboldt city, Kittson County	0.11	61	579.7
Hunter township, Jackson County	35.70	258	7.2
Huntersville township, Wadena County	34.85	128	3.7
Huntly township, Marshall County	36.03	68	1.9
Huntsville township, Polk County	35.54	586	16.5
Hush Lake UT, St. Louis County	47.43	3	0.1
Huss township, Roseau County	36.43	145	4.0
Hutchinson city, McLeod County	7.42	13 080	1 763.6
Hutchinson township, McLeod County	32.37	1 120	34.6
Hyde Park township, Wabasha County	15.88	275	17.3
Ida township, Douglas County	27.94	1 057	37.8
Ideal township, Crow Wing County	19.62	950	48.4
Idun township, Aitkin County	36.62	235	6.4
Ihlen city, Pipestone County	0.39	107	276.1
Independence city, Hennepin County	32.58	3 236	99.3
Indian Lake township, Nobles County	33.62	259	7.7
Industrial township, St. Louis County	35.64	628	17.6
Inguadona township, Cass County	34.62	190	5.5
Inman township, Otter Tail County	36.56	352	9.6
International Falls city, Koochiching County	6.27	6 703	1 069.3
Inver Grove Heights city, Dakota County	28.64	29 751	1 038.8
Iona city, Murray County	0.79	173	219.9
Iona township, Murray County	34.36	195	5.7
Iona township, Todd County	35.99	416	11.6
Iosco township, Waseca County	35.04	598	17.1
Irondale township, Crow Wing County	27.84	1 113	40.0
Iron Junction city, St. Louis County	0.78	93	119.3
Iron Range township, Itasca County	27.18	651	24.0
Ironton city, Crow Wing County	1.49	498	333.2
Irving township, Kandiyohi County	32.80	787	24.0
Isanti city, Isanti County	2.12	2 324	1 095.3

State County Place and County Subdivision	Land area in square miles	Total population	
		Number	Average per square mile
PLACE AND COUNTY SUBDIVISION—Con.			
Isanti township, Isanti County	30.61	2 364	77.2
Island Lake township, Lyon County	35.70	208	5.8
Island Lake township, Mahnomen County	34.30	218	6.4
Isle city, Mille Lacs County	2.10	707	336.0
Isle Harbor township, Mille Lacs County	27.12	590	21.8
Itasca township, Clearwater County	34.37	136	4.0
Ivanhoe city, Lincoln County	0.91	679	745.2
Jackson city, Jackson County	3.80	3 501	921.7
Jackson township, Scott County	6.97	1 361	195.2
Jadis township, Roseau County	49.64	564	11.4
Jamestown township, Blue Earth County	15.34	628	40.9
Janesville city, Waseca County	1.28	2 109	1 653.3
Janesville township, Waseca County	30.93	520	16.8
Janette Lake UT, St. Louis County	34.69	249	7.2
Jasper city	0.88	597	678.2
Pipestone County (part)	0.51	522	1 021.8
Rock County (part)	0.37	75	203.1
Jay township, Martin County	36.26	269	7.4
Jeffers city, Cottonwood County	0.39	396	1 025.0
Jefferson township, Houston County	32.01	129	4.0
Jenkins city, Crow Wing County	4.25	287	67.5
Jenkins township, Crow Wing County	11.84	425	35.9
Jessenland township, Sibley County	33.21	481	14.5
Jevne township, Aitkin County	34.12	321	9.4
Jewett UT, Aitkin County	35.21	46	1.3
Jo Daviess township, Faribault County	35.94	281	7.8
Johnson city, Big Stone County	0.31	32	103.7
Johnson township, Polk County	35.68	62	1.7
Johnsonville township, Redwood County	36.52	166	4.5
Jones township, Beltrami County	35.39	277	7.8
Jordan township, Fillmore County	35.97	412	11.5
Jordan city, Scott County	2.61	3 833	1 466.5
Judson township, Blue Earth County	36.63	591	16.1
Jupiter township, Kittson County	35.72	136	3.8
Kabetogama UT, St. Louis County	16.06	156	9.7
Kalevala township, Carlton County	35.80	302	8.4
Kalmar township, Olmsted County	34.08	1 196	35.1
Kanabec township, Kanabec County	35.96	853	23.7
Kanaranzi township, Rock County	36.03	286	7.9
Kandiyohi city, Kandiyohi County	0.32	555	1 754.2
Kandiyohi township, Kandiyohi County	33.31	600	18.0
Kandota township, Todd County	21.78	679	31.2
Karlstad city, Kittson County	1.52	794	522.3
Kasota city, Le Sueur County	1.01	680	673.4
Kasota township, Le Sueur County	37.58	1 487	39.6
Kasson city, Dodge County	2.03	4 398	2 170.4
Kathio township, Mille Lacs County	42.41	1 309	30.9
Keene township, Clay County	32.36	128	4.0
Keewatin city, Itasca County	2.46	1 164	473.7
Kego township, Cass County	31.58	465	14.7
Kelliher city, Beltrami County	2.09	294	140.9
Kelliher township, Beltrami County	33.54	150	4.5
Kellogg city, Wabasha County	0.29	439	1 511.0
Kelsey township, St. Louis County	35.25	141	4.0
Kelso township, Sibley County	35.60	357	10.0
Kennedy city, Kittson County	0.42	255	607.9
Kenneth city, Rock County	1.05	61	57.8
Kensington city, Douglas County	0.26	286	1 093.9
Kent city, Wilkin County	0.19	120	624.2
Kenyon city, Goodhue County	2.25	1 661	736.6
Kenyon township, Goodhue County	33.73	437	13.0
Kerkhoven city, Swift County	0.74	759	1 023.5
Kerkhoven township, Swift County	35.46	286	8.1
Kerrick city, Pine County	1.00	71	71.0
Kerrick township, Pine County	33.93	272	8.0
Kertsonville township, Polk County	36.54	105	2.9
Kettle River city, Carlton County	0.38	168	436.4
Kettle River township, Pine County	30.22	491	16.2
Keystone township, Polk County	35.64	100	2.8
Kiel township, Lake of the Woods County	36.05	6	0.2
Kiester city, Faribault County	0.44	540	1 217.0
Kiester township, Faribault County	35.83	320	8.9
Kildare township, Swift County	34.81	192	5.5
Kilkenny city, Le Sueur County	0.12	148	1 205.8
Kilkenny township, Le Sueur County	33.84	393	11.6
Kimball township, Jackson County	35.93	158	4.4
Kimball city, Stearns County	1.38	635	459.0
Kimberly township, Aitkin County	35.91	245	6.8
Kinbrae city, Nobles County	0.83	21	25.4
King township, Polk County	34.95	195	5.6
Kinghurst township, Itasca County	33.21	131	3.9
Kingman township, Renville County	36.42	252	6.9
Kingston city, Meeker County	0.49	120	244.0
Kingston township, Meeker County	51.82	1 266	24.4
Kinney city, St. Louis County	4.57	199	43.6
Kintire township, Redwood County	35.26	214	6.1
Knife Lake township, Kanabec County	30.67	1 049	34.2
Knute township, Polk County	31.54	496	15.7

Table 16. **Land Area and Population Density: 2000**—Con.

[For information on confidentiality protection, nonsampling error, and definitions, see text]

State County Place and County Subdivision	Land area in square miles	Total population	
		Number	Average per square mile
PLACE AND COUNTY SUBDIVISION—Con.			
Kragero township, Chippewa County	41.48	164	4.0
Kragnes township, Clay County	38.18	319	8.4
Krain township, Stearns County	43.37	901	20.8
Kratka township, Pennington County	36.07	139	3.9
Kroschel township, Kanabec County	34.88	218	6.3
Kugler township, St. Louis County	35.37	200	5.7
Kurtz township, Clay County	32.45	288	8.9
Lac qui Parle township, Lac qui Parle County	28.74	183	6.4
La Crescent city	3.01	4 923	1 634.4
Houston County (part)	2.89	4 923	1 705.5
Winona County (part)	0.13	-	-
La Crescent township, Houston County	21.27	1 487	69.9
La Crosse township, Jackson County	34.87	180	5.2
Lafayette city, Nicollet County	1.15	529	458.4
Lafayette township, Nicollet County	50.39	724	14.4
La Garde township, Mahnomen County	33.60	137	4.1
La Grand township, Douglas County	26.40	4 056	153.6
Lake township, Roseau County	57.77	2 087	36.1
Lake township, Wabasha County	25.05	412	16.4
Lake Alice township, Hubbard County	33.89	87	2.6
Lake Andrew township, Kandiyohi County	29.35	1 051	35.8
Lake Belt township, Martin County	34.49	237	6.9
Lake Benton city, Lincoln County	3.82	703	183.8
Lake Benton township, Lincoln County	33.30	244	7.3
Lake Bronson city, Kittson County	0.60	246	410.3
Lake City city	4.24	4 950	1 166.9
Goodhue County (part)	0.87	620	712.9
Wabasha County (part)	3.37	4 330	1 284.0
Lake Crystal city, Blue Earth County	1.78	2 420	1 361.3
Lake Edwards township, Crow Wing County	25.42	1 995	78.5
Lake Elizabeth township, Kandiyohi County	34.44	277	8.0
Lake Elmo city, Washington County	22.85	6 863	300.4
Lake Emma township, Hubbard County	27.33	900	32.9
Lake Eunice township, Becker County	30.03	1 198	39.9
Lakefield city, Jackson County	1.07	1 721	1 611.0
Lake Fremont township, Martin County	35.97	175	4.9
Lake George township, Hubbard County	33.79	383	11.3
Lake George township, Stearns County	34.64	371	10.7
Lake Grove township, Mahnomen County	34.91	203	5.8
Lake Hanska township, Brown County	36.73	322	8.8
Lake Hattie township, Hubbard County	33.44	130	3.9
Lake Henry city, Stearns County	0.14	90	649.0
Lake Henry township, Stearns County	35.45	330	9.3
Lake Ida township, Norman County	32.31	164	5.1
Lake Jessie township, Itasca County	33.41	335	10.0
Lake Johanna township, Pope County	33.16	151	4.6
Lakeland city, Washington County	2.10	1 917	910.9
Lakeland Shores city, Washington County	0.32	355	1 092.8
Lake Lillian city, Kandiyohi County	0.46	257	559.0
Lake Lillian township, Kandiyohi County	35.62	221	6.2
Lake Marshall township, Lyon County	29.58	517	17.5
Lake Mary township, Douglas County	28.73	997	34.7
Lake No. 1 UT, Lake County	177.74	117	0.7
Lake No. 2 UT, Lake County	268.42	1 955	7.3
Lake Park city, Becker County	0.98	782	799.4
Lake Park township, Becker County	30.69	418	13.6
Lake Pleasant township, Red Lake County	35.91	126	3.5
Lakeport township, Hubbard County	29.54	744	25.2
Lake Prairie township, Nicollet County	54.80	652	11.9
Lake St. Croix Beach city, Washington County	0.58	1 140	1 982.4
Lake Sarah township, Murray County	32.86	348	10.6
Lake Shore city, Cass County	12.79	966	75.5
Lake Shore township, Lac qui Parle County	51.66	239	4.6
Lakeside township, Aitkin County	29.09	495	17.0
Lakeside township, Cottonwood County	33.50	255	7.6
Lake Stay township, Lincoln County	35.01	143	4.1
Laketown township, Carver County	27.67	2 331	84.2
Lake Valley township, Traverse County	58.84	276	4.7
Lake View township, Becker County	21.65	1 730	79.9
Lakeview township, Carlton County	33.41	194	5.8
Lakeville city, Dakota County	36.17	43 128	1 192.4
Lake Wilson city, Murray County	0.42	270	650.1
Lakewood township, Lake of the Woods County	30.96	116	3.7
Lakewood township, St. Louis County	27.76	2 013	72.5
Lakin township, Morrison County	35.82	409	11.4
Lambert township, Red Lake County	35.69	154	4.3
Lamberton city, Redwood County	0.63	859	1 371.6
Lamberton township, Redwood County	35.39	235	6.6
Lammers township, Beltrami County	34.79	492	14.1
Lancaster city, Kittson County	2.25	363	161.6
Land township, Grant County	33.56	244	7.3
Landfall city, Washington County	0.08	700	8 996.8
Lanesboro city, Fillmore County	1.32	788	595.4
Lanesburgh township, Le Sueur County	32.93	2 074	63.0
Langhei township, Pope County	35.34	217	6.1
Langola township, Benton County	39.69	916	23.1
Langor township, Beltrami County	36.16	186	5.1

State County Place and County Subdivision	Land area in square miles	Total population	
		Number	Average per square mile
PLACE AND COUNTY SUBDIVISION—Con.			
Lansing township, Mower County	32.25	1 292	40.1
Laona township, Roseau County	38.07	578	15.2
Laporte city, Hubbard County	0.70	145	208.1
La Prairie township, Clearwater County	99.57	371	3.7
La Prairie city, Itasca County	1.14	605	532.0
Larkin township, Nobles County	35.77	218	6.1
La Salle city, Watonwan County	0.09	90	1 001.6
Lastrup city, Morrison County	0.44	99	223.2
Lauderdale city, Ramsey County	0.42	2 364	5 597.2
Lavell township, St. Louis County	107.78	363	3.4
Lawrence township, Grant County	35.06	96	2.7
Lawrence township, Itasca County	33.74	441	13.1
Leaf Lake township, Otter Tail County	32.81	467	14.2
Leaf Mountain township, Otter Tail County	31.86	309	9.7
Leaf River township, Wadena County	35.17	515	14.6
Leaf Valley township, Douglas County	33.43	484	14.5
Leander Lake UT, St. Louis County	23.91	119	5.0
Leavenworth township, Brown County	35.11	336	9.6
Le Center city, Le Sueur County	1.49	2 240	1 507.2
Lee township, Aitkin County	34.47	54	1.6
Lee township, Beltrami County	36.17	36	1.0
Lee township, Norman County	39.70	159	4.0
Leech Lake township, Cass County	23.18	384	16.6
Leeds township, Murray County	35.35	238	6.7
Leenthrop township, Chippewa County	35.70	396	11.1
Leiding township, St. Louis County	122.52	452	3.7
Leigh township, Morrison County	35.96	192	5.3
Lemond township, Steele County	36.02	510	14.2
Lengby city, Polk County	0.24	79	331.4
Lent township, Chisago County	33.23	1 992	59.9
Leon township, Clearwater County	35.38	345	9.8
Leon township, Goodhue County	37.79	942	24.9
Leonard city, Clearwater County	0.45	29	64.0
Leonardsville township, Traverse County	38.53	150	3.9
Leonidas city, St. Louis County	1.33	60	45.1
Leota CDP, Nobles County	1.36	230	169.0
Leota township, Nobles County	36.17	463	12.8
Le Ray township, Blue Earth County	32.54	846	26.0
Le Roy city, Mower County	0.64	925	1 455.9
Le Roy township, Mower County	35.36	396	11.2
Le Sauk township, Stearns County	14.07	1 880	133.6
Leslie township, Todd County	34.53	690	20.0
Lessor township, Polk County	35.60	197	5.5
Lester Prairie city, McLeod County	0.72	1 377	1 910.4
Le Sueur city	4.46	3 922	879.0
Le Sueur County (part)	3.85	3 919	1 017.0
Sibley County (part)	0.61	3	4.9
Leven township, Pope County	32.72	528	16.1
Lewis township, Mille Lacs County	35.74	51	1.4
Lewiston city, Winona County	1.09	1 484	1 355.9
Lewisville city, Watonwan County	0.29	274	936.1
Lexington city, Anoka County	0.69	2 214	3 196.1
Lexington township, Le Sueur County	34.09	763	22.4
Libby township, Aitkin County	34.68	47	1.4
Liberty township, Beltrami County	32.95	623	18.9
Liberty township, Itasca County	70.70	91	1.3
Liberty township, Polk County	36.07	144	4.0
Lida township, Otter Tail County	20.61	697	33.8
Lien township, Grant County	32.15	117	3.6
Lilydale city, Dakota County	0.73	552	756.4
Lima township, Cass County	35.42	111	3.1
Lime township, Blue Earth County	16.00	1 314	82.1
Lime Lake township, Murray County	34.47	225	6.5
Limestone township, Lincoln County	34.27	159	4.6
Lincoln township, Blue Earth County	35.96	227	6.3
Lincoln township, Marshall County	35.56	124	3.5
Lind township, Roseau County	36.13	58	1.6
Linden township, Brown County	35.19	343	9.7
Linden Grove township, St. Louis County	35.43	141	4.0
Lindstrom city, Chisago County	2.26	3 015	1 332.1
Lino Lakes city, Anoka County	28.22	16 791	595.1
Linsell township, Marshall County	35.83	36	1.0
Linwood township, Anoka County	33.37	4 668	139.9
Linwood Lake UT, St. Louis County	101.23	54	0.5
Lisbon township, Yellow Medicine County	35.70	217	6.1
Lismore city, Nobles County	0.34	238	696.9
Lismore township, Nobles County	35.81	232	6.5
Litchfield city, Meeker County	3.75	6 562	1 748.4
Litchfield township, Meeker County	31.73	808	25.5
Little Canada city, Ramsey County	4.00	9 771	2 445.8
Little Elbow township, Mahnomen County	31.31	225	7.2
Little Elk township, Todd County	34.75	340	9.8
Little Falls city, Morrison County	6.26	7 719	1 232.5
Little Falls township, Morrison County	34.68	1 624	46.8
Littlefork city, Koochiching County	1.18	680	577.1
Little Pine township, Crow Wing County	34.50	86	2.5
Little Rock CDP, Beltrami County	13.04	1 055	80.9
Little Rock township, Nobles County	35.97	260	7.2
Little Sand Lake UT, Itasca County	34.72	369	10.6

Table 16. **Land Area and Population Density: 2000**—Con.

[For information on confidentiality protection, nonsampling error, and definitions, see text]

State County Place and County Subdivision	Land area in square miles	Total population	
		Number	Average per square mile
PLACE AND COUNTY SUBDIVISION—Con.			
Little Sauk township, Todd County	34.21	769	22.5
Livonia township, Sherburne County	31.84	3 917	123.0
Lockhart township, Norman County	36.25	63	1.7
Lodi township, Mower County	35.63	249	7.0
Logan township, Aitkin County	35.16	231	6.6
Logan township, Grant County	34.79	115	3.3
London township, Freeborn County	36.15	334	9.2
Lone Pine township, Itasca County	32.82	526	16.0
Lone Tree township, Chippewa County	36.23	256	7.1
Long Beach city, Pope County	1.50	271	180.3
Long Lake township, Crow Wing County	34.17	1 025	30.0
Long Lake city, Hennepin County	0.85	1 842	2 177.1
Long Lake township, Watonwan County	34.37	346	10.1
Long Prairie city, Todd County	2.37	3 040	1 285.2
Long Prairie township, Todd County	33.13	823	24.8
Longville city, Cass County	0.60	180	301.7
Lonsdale city, Rice County	1.32	1 491	1 127.3
Loon Lake township, Cass County	17.37	376	21.6
Lorain township, Nobles County	34.82	278	8.0
Loretto city, Hennepin County	0.29	570	1 948.7
Louisburg city, Lac qui Parle County	0.31	26	85.0
Louisville township, Red Lake County	36.05	192	5.3
Louisville township, Scott County	13.89	1 359	97.8
Louriston township, Chippewa County	35.62	211	5.9
Lowell township, Polk County	34.59	183	5.3
Lower Red Lake UT, Beltrami County	141.16	5 057	35.8
Lowry city, Pope County	0.37	271	729.7
Lowville township, Murray County	35.84	175	4.9
Lucan city, Redwood County	0.38	226	600.5
Lucas township, Lyon County	33.80	260	7.7
Lund township, Douglas County	28.22	355	12.6
Lura township, Faribault County	35.15	217	6.2
Lutsen township, Cook County	97.89	360	3.7
Luverne city, Rock County	3.40	4 617	1 356.1
Luverne township, Rock County	32.62	493	15.1
Luxemburg township, Stearns County	35.51	689	19.4
Lyle city, Mower County	0.77	566	733.2
Lyle township, Mower County	35.47	402	11.3
Lynd city, Lyon County	0.42	346	826.1
Lynd township, Lyon County	35.88	471	13.1
Lynden township, Stearns County	23.92	1 919	80.2
Lynn township, McLeod County	31.78	604	19.0
Lyons township, Lyon County	35.18	208	5.9
Lyons township, Wadena County	34.89	180	5.2
Lyra township, Blue Earth County	35.39	378	10.7
Mabel city, Fillmore County	0.47	766	1 618.4
McCauleyville township, Wilkin County	9.94	56	5.6
McCormack UT, St. Louis County	35.30	237	6.7
McCrea township, Marshall County	44.98	250	5.6
McDavitt township, St. Louis County	71.15	487	6.8
McDonaldsville township, Norman County	34.81	186	5.3
McDougald township, Lake of the Woods County	35.30	236	6.7
McGrath city, Aitkin County	0.37	65	175.1
McGregor city, Aitkin County	1.97	404	205.5
McGregor township, Aitkin County	32.72	116	3.5
McIntosh city, Polk County	0.99	638	642.0
McKinley township, Cass County	36.06	130	3.6
McKinley UT, Kittson County	45.86	42	0.9
McKinley city, St. Louis County	0.77	80	103.3
McPherson township, Blue Earth County	34.99	470	13.4
Macsville township, Grant County	32.35	128	4.0
Macville township, Aitkin County	36.17	204	5.6
Madelia city, Watonwan County	1.25	2 340	1 876.4
Madelia township, Watonwan County	33.32	393	11.8
Madison city, Lac qui Parle County	1.02	1 768	1 737.6
Madison township, Lac qui Parle County	34.59	251	7.3
Madison Lake city, Blue Earth County	0.47	837	1 794.4
Magnolia city, Rock County	1.03	221	215.6
Magnolia township, Rock County	35.07	250	7.1
Mahnomen city, Mahnomen County	0.96	1 202	1 252.9
Mahtomedi city, Washington County	3.61	7 563	2 095.4
Mahtowa township, Carlton County	23.82	494	20.7
Maine township, Otter Tail County	30.11	686	22.8
Maine Prairie township, Stearns County	56.35	1 686	29.9
Malmo township, Aitkin County	32.95	332	10.1
Malta township, Big Stone County	36.29	90	2.5
Malung township, Roseau County	35.83	427	11.9
Mamre township, Kandiyohi County	33.88	384	11.3
Manannah township, Meeker County	38.47	610	15.9
Manchester city, Freeborn County	0.09	81	910.2
Manchester township, Freeborn County	35.66	469	13.2
Mandt township, Chippewa County	35.50	175	4.9
Manfred township, Lac qui Parle County	33.12	111	3.4
Manhattan Beach city, Crow Wing County	1.51	50	33.1
Mankato city	15.21	32 427	2 132.5
Blue Earth County (part)	14.93	32 427	2 172.6
Le Sueur County (part)	0.03	-	-
Nicollet County (part)	0.25	-	-

State County Place and County Subdivision	Land area in square miles	Total population	
		Number	Average per square mile
PLACE AND COUNTY SUBDIVISION—Con.			
Mankato township, Blue Earth County	28.90	1 833	63.4
Mansfield township, Freeborn County	36.12	289	8.0
Manston township, Wilkin County	36.08	62	1.7
Mantorville city, Dodge County	1.42	1 054	741.3
Mantorville township, Dodge County	32.44	1 610	49.6
Mantrap township, Hubbard County	30.83	454	14.7
Manyaska township, Martin County	33.84	337	10.0
Maple township, Cass County	36.25	291	8.0
Maple Grove township, Becker County	27.70	405	14.6
Maple Grove township, Crow Wing County	34.33	665	19.4
Maple Grove city, Hennepin County	32.87	50 365	1 532.3
Maple Lake city, Wright County	1.92	1 633	848.9
Maple Lake township, Wright County	31.77	2 128	67.0
Maple Plain city, Hennepin County	1.11	2 088	1 875.4
Maple Ridge township, Beltrami County	34.16	108	3.2
Maple Ridge township, Isanti County	35.02	737	21.0
Mapleton city, Blue Earth County	1.50	1 678	1 117.8
Mapleton township, Blue Earth County	34.12	310	9.1
Mapleview city, Mower County	0.19	189	1 010.9
Maplewood township, Otter Tail County	31.97	333	10.4
Maplewood city, Ramsey County	17.32	34 947	2 017.5
Marble city, Itasca County	4.31	695	161.3
Marble township, Lincoln County	36.46	195	5.3
Marcell township, Itasca County	47.91	394	8.2
Marietta city, Lac qui Parle County	0.39	174	445.2
Marine on St. Croix city, Washington County	3.94	602	152.8
Marion township, Olmsted County	33.61	6 159	183.2
Marion Lake UT, St. Louis County	35.46	68	1.9
Marshall city, Lyon County	8.29	12 735	1 537.0
Marshall township, Mower County	34.61	382	11.0
Marshan township, Dakota County	34.50	1 263	36.6
Marsh Creek township, Mahnomen County	37.65	128	3.4
Marshfield township, Lincoln County	34.83	231	6.6
Marsh Grove township, Marshall County	35.81	145	4.0
Martin township, Rock County	48.02	451	9.4
Martinsburg township, Renville County	36.46	215	5.9
Mary township, Norman County	35.43	102	2.9
Marysland township, Swift County	35.28	102	2.9
Marysville township, Wright County	32.55	2 097	64.4
Mason township, Murray County	34.65	284	8.2
Max township, Itasca County	28.71	156	5.4
Maxwell township, Lac qui Parle County	36.22	206	5.7
May township, Cass County	59.98	730	12.2
May township, Washington County	35.30	2 928	82.9
Mayer city, Carver County	0.97	554	572.0
Mayfield township, Pennington County	22.83	76	3.3
Mayhew Lake township, Benton County	36.86	804	21.8
Maynard city, Chippewa County	0.65	388	597.6
Mayville township, Houston County	30.54	427	14.0
Maywood township, Benton County	35.29	860	24.4
Mazeppa city, Wabasha County	0.98	778	795.7
Mazeppa township, Wabasha County	21.80	743	34.1
Meadow township, Wadena County	35.90	228	6.4
Meadow Brook township, Cass County	38.57	183	4.7
Meadowlands city, St. Louis County	0.38	111	291.1
Meadowlands township, St. Louis County	59.86	315	5.3
Meadows township, Wilkin County	36.21	65	1.8
Medford city, Steele County	0.68	984	1 444.9
Medford township, Steele County	17.08	681	39.9
Medicine Lake city, Hennepin County	0.17	368	2 133.1
Medina city, Hennepin County	25.57	4 005	156.7
Medo township, Blue Earth County	34.97	374	10.7
Mehurin township, Lac qui Parle County	28.67	103	3.6
Meire Grove city, Stearns County	0.46	149	324.8
Melrose city, Stearns County	2.83	3 091	1 091.8
Melrose township, Stearns County	39.65	772	19.5
Melville township, Renville County	36.33	242	6.7
Menahga city, Wadena County	3.72	1 220	328.3
Mendota city, Dakota County	0.19	197	1 045.8
Mendota Heights city, Dakota County	9.36	11 434	1 222.2
Mentor city, Polk County	1.89	150	79.3
Meriden township, Steele County	36.09	631	17.5
Merton township, Steele County	35.79	380	10.6
Mickinock township, Roseau County	37.69	302	8.0
Middle River city, Marshall County	0.50	319	639.9
Middle River township, Marshall County	34.81	102	2.9
Middletown township, Jackson County	35.75	243	6.8
Middleville township, Wright County	33.63	925	27.5
Midway township, Cottonwood County	34.26	297	8.7
Midway township, St. Louis County	18.01	1 479	82.1
Miesville city, Dakota County	1.80	135	74.8
Milaca city, Mille Lacs County	3.19	2 580	808.2
Milaca township, Mille Lacs County	32.90	1 189	36.1
Milan city, Chippewa County	0.98	326	333.0
Milford township, Brown County	39.19	793	20.2
Millerville city, Douglas County	0.87	115	131.9
Millerville township, Douglas County	31.87	350	11.0
Millville city, Wabasha County	0.15	186	1 279.8
Millward township, Aitkin County	71.35	69	1.0

Table 16. **Land Area and Population Density: 2000**—Con.

[For information on confidentiality protection, nonsampling error, and definitions, see text]

State County Place and County Subdivision	Land area in square miles	Total population	
		Number	Average per square mile
PLACE AND COUNTY SUBDIVISION—Con.			
Millwood township, Stearns County	38.95	986	25.3
Milo township, Mille Lacs County	34.84	1 076	30.9
Milroy city, Redwood County	0.25	271	1 066.0
Milton township, Dodge County	36.00	692	19.2
Miltona city, Douglas County	0.53	279	525.3
Miltona township, Douglas County	27.11	814	30.0
Minden township, Benton County	36.33	1 790	49.3
Minerva township, Clearwater County	34.52	283	8.2
Minneapolis city, Hennepin County	54.89	382 618	6 970.3
Minneiska city	0.57	116	204.6
Wabasha County (part)	0.34	56	163.8
Winona County (part)	0.23	60	266.6
Minneiska township, Wabasha County	10.68	205	19.2
Minneola township, Goodhue County	33.86	657	19.4
Minneota township, Jackson County	33.59	285	8.5
Minneota city, Lyon County	1.45	1 449	999.5
Minnesota City city, Winona County	0.26	235	912.0
Minnesota Falls township, Yellow Medicine County	31.12	361	11.6
Minnesota Lake city	1.58	681	431.6
Blue Earth County (part)	0.02	-	-
Faribault County (part)	1.56	681	435.9
Minnesota Lake township, Faribault County	31.43	237	7.5
Minnetonka city, Hennepin County	27.14	51 301	1 890.0
Minnetonka Beach city, Hennepin County	0.52	614	1 186.5
Minnetrista city, Hennepin County	26.11	4 358	166.9
Minnewaska township, Pope County	12.81	504	39.3
Minnie township, Beltrami County	34.87	19	0.5
Mission township, Crow Wing County	29.57	733	24.8
Mission Creek township, Pine County	31.67	590	18.6
Mitchell township, Wilkin County	36.45	103	2.8
Mizpah city, Koochiching County	3.03	78	25.7
Moe township, Douglas County	30.33	683	22.5
Moland township, Clay County	35.12	340	9.7
Moltke township, Sibley County	39.02	337	8.6
Money Creek township, Houston County	35.60	547	15.4
Monroe township, Lyon County	33.89	242	7.1
Monson township, Traverse County	54.19	162	3.0
Montevideo city, Chippewa County	4.49	5 346	1 190.5
Montgomery city, Le Sueur County	1.56	2 794	1 790.7
Montgomery township, Le Sueur County	33.68	745	22.1
Monticello city, Wright County	6.22	7 868	1 264.6
Monticello township, Wright County	40.11	4 139	103.2
Montrose city, Wright County	0.96	1 143	1 190.4
Moonshine township, Big Stone County	37.54	150	4.0
Moore township, Stevens County	35.31	252	7.1
Moorhead city, Clay County	13.44	32 177	2 394.3
Moorhead township, Clay County	18.93	442	23.3
Moose township, Roseau County	36.44	134	3.7
Moose Creek township, Clearwater County	31.70	227	7.2
Moose Lake township, Beltrami County	30.86	205	6.6
Moose Lake city, Carlton County	2.76	2 239	811.1
Moose Lake township, Carlton County	32.70	956	29.2
Moose Lake township, Cass County	37.50	142	3.8
Moose Park township, Itasca County	36.51	80	2.2
Moose River township, Marshall County	33.64	28	0.8
Mora city, Kanabec County	4.09	3 193	781.2
Moran township, Todd County	35.56	515	14.5
Moranville township, Roseau County	35.50	940	26.5
Morcom township, St. Louis County	35.90	115	3.2
Morgan city, Redwood County	0.55	903	1 644.3
Morgan township, Redwood County	35.49	305	8.6
Morken township, Clay County	35.88	203	5.7
Morrill township, Morrison County	35.30	650	18.4
Morris city, Stevens County	4.28	5 068	1 183.2
Morris township, Stevens County	33.24	574	17.3
Morrison township, Aitkin County	35.98	186	5.2
Morristown city, Rice County	0.87	981	1 130.4
Morristown township, Rice County	33.53	665	19.8
Morse township, Itasca County	36.37	605	16.6
Morse township, St. Louis County	115.61	1 229	10.6
Morton city, Renville County	1.21	442	364.0
Moscow township, Freeborn County	36.11	605	16.8
Motley city	1.32	585	442.7
Cass County (part)	0.11	2	18.3
Morrison County (part)	1.21	583	480.9
Motley township, Morrison County	15.31	205	13.4
Moulton township, Murray County	35.15	242	6.9
Mound city, Hennepin County	2.94	9 435	3 203.8
Mound township, Rock County	35.72	257	7.2
Mound Prairie township, Houston County	36.24	661	18.2
Mounds View city, Ramsey County	4.11	12 738	3 096.6
Mountain Iron city, St. Louis County	49.44	2 999	60.7
Mountain Lake city, Cottonwood County	1.35	2 082	1 540.3
Mountain Lake township, Cottonwood County	35.71	442	12.4
Mount Morris township, Morrison County	29.96	90	3.0
Mount Pleasant township, Wabasha County	36.00	475	13.2

State County Place and County Subdivision	Land area in square miles	Total population	
		Number	Average per square mile
PLACE AND COUNTY SUBDIVISION—Con.			
Mount Vernon township, Winona County	35.14	297	8.5
Moyer township, Swift County	34.78	125	3.6
Moylan township, Marshall County	45.12	128	2.8
Mudgett township, Mille Lacs County	30.15	85	2.8
Mud Hen Lake UT, St. Louis County	34.55	320	9.3
Mud Lake UT, Marshall County	31.30	-	-
Mulligan township, Brown County	35.89	245	6.8
Munch township, Pine County	35.49	222	6.3
Munson township, Stearns County	34.61	1 351	39.0
Murdock city, Swift County	0.56	303	538.5
Murray township, Murray County	34.56	204	5.9
Myhre township, Lake of the Woods County	35.69	213	6.0
Myrtle city, Freeborn County	0.10	63	606.2
Nashua city, Wilkin County	3.45	69	20.0
Nashville township, Martin County	36.46	234	6.4
Nashwauk city, Itasca County	5.64	935	165.8
Nashwauk township, Itasca County	65.93	1 666	25.3
Nassau city, Lac qui Parle County	0.16	83	524.8
Naytahwaush CDP, Mahnomen County	19.45	583	30.0
Nebish township, Beltrami County	34.30	318	9.3
Nelson city, Douglas County	0.73	172	235.8
Nelson township, Watonwan County	35.65	309	8.7
Nelson Park township, Marshall County	36.14	158	4.4
Nereson township, Roseau County	36.26	69	1.9
Nerstrand city, Rice County	1.42	233	164.3
Nesbit township, Polk County	35.99	130	3.6
Ness township, St. Louis County	34.88	60	1.7
Nessel township, Chisago County	38.11	1 765	46.3
Nett Lake UT, Koochiching County	131.33	56	0.4
Nett Lake UT, St. Louis County	31.58	272	8.6
Nevada township, Mower County	36.74	353	9.6
Nevis city, Hubbard County	0.94	364	388.9
Nevis township, Hubbard County	27.77	875	31.5
New Auburn city, Sibley County	0.49	488	987.6
New Auburn township, Sibley County	31.97	464	14.5
New Avon township, Redwood County	36.00	242	6.7
New Brighton city, Ramsey County	6.64	22 206	3 343.9
Newburg township, Fillmore County	35.40	444	12.5
New Dosey township, Pine County	112.83	74	0.7
Newfolden city, Marshall County	0.89	362	404.9
New Folden township, Marshall County	35.02	197	5.6
New Germany city, Carver County	0.65	346	528.9
New Hartford township, Winona County	35.11	820	23.4
New Haven township, Olmsted County	35.75	1 205	33.7
New Hope city, Hennepin County	5.09	20 873	4 098.6
New Independence township, St. Louis County	34.84	272	7.8
New London city, Kandiyohi County	0.97	1 066	1 103.4
New London township, Kandiyohi County	24.79	3 057	123.3
New Maine township, Marshall County	36.88	194	5.3
New Market city, Scott County	0.63	332	527.3
New Market township, Scott County	33.77	3 057	90.5
New Munich city, Stearns County	0.54	352	646.9
Newport city, Washington County	3.66	3 715	1 014.4
New Prague city	2.63	4 559	1 731.3
Le Sueur County (part)	1.05	1 402	1 333.0
Scott County (part)	1.58	3 157	1 996.2
New Prairie township, Pope County	35.17	252	7.2
New Richland city, Waseca County	0.60	1 197	2 002.8
New Richland township, Waseca County	35.33	497	14.1
Newry township, Freeborn County	36.08	500	13.9
New Scandia township, Washington County	35.96	3 692	102.7
New Solum township, Marshall County	46.28	313	6.8
New Sweden township, Nicollet County	35.79	326	9.1
Newton township, Otter Tail County	34.97	751	21.5
New Trier city, Dakota County	0.20	116	592.0
New Ulm city, Brown County	8.78	13 594	1 548.3
New York Mills city, Otter Tail County	1.25	1 158	926.7
Nickerson township, Pine County	73.88	154	2.1
Nicollet city, Nicollet County	0.88	889	1 008.2
Nicollet township, Nicollet County	33.11	511	15.4
Nidaros township, Otter Tail County	30.88	317	10.3
Nielsville city, Polk County	0.28	91	329.9
Nilsen township, Wilkin County	36.17	59	1.6
Nimrod city, Wadena County	0.93	75	80.7
Nininger township, Dakota County	13.34	865	64.8
Nisswa city, Crow Wing County	10.88	1 953	179.5
Nokay Lake township, Crow Wing County	33.13	681	20.6
Nora township, Clearwater County	35.78	408	11.4
Nora township, Pope County	33.80	207	6.1
Norcross city, Grant County	1.57	59	37.7
Norden township, Pennington County	27.60	385	14.0
Nordick township, Wilkin County	36.18	118	3.3
Nordland township, Aitkin County	31.26	853	27.3
Nordland township, Lyon County	35.11	251	7.1
Nore township, Itasca County	36.30	55	1.5
Norfolk township, Renville County	35.70	207	5.8
Norman township, Pine County	35.69	247	6.9
Norman township, Yellow Medicine County	34.90	291	8.3
Normania township, Yellow Medicine County	35.52	188	5.3

Table 16. **Land Area and Population Density: 2000**—Con.

[For information on confidentiality protection, nonsampling error, and definitions, see text]

State County Place and County Subdivision	Land area in square miles	Total population	
		Number	Average per square mile
PLACE AND COUNTY SUBDIVISION—Con.			
Normanna township, St. Louis County	36.45	637	17.5
North township, Pennington County	22.97	726	31.6
North Beltrami UT, Beltrami County	215.57	43	0.2
North Branch city, Chisago County	35.68	8 023	224.9
North Branch township, Isanti County	34.65	1 654	47.7
North Carlton UT, Carlton County	124.31	958	7.7
North Cass UT, Cass County	207.21	348	1.7
North Central Cass UT, Cass County	8.17	24	2.9
North Clearwater UT, Clearwater County	187.15	85	0.5
Northeast Aitkin UT, Aitkin County	74.20	14	0.2
Northeast Itasca UT, Itasca County	399.01	1 170	2.9
Northeast St. Louis UT, St. Louis County	459.80	177	0.4
Northern township, Beltrami County	27.53	4 021	146.1
Northfield city	6.99	17 147	2 452.2
Dakota County (part)	0.40	557	1 409.3
Rice County (part)	6.60	16 590	2 514.6
Northfield township, Rice County	38.91	780	20.0
North Fork township, Stearns County	34.80	253	7.3
North Germany township, Wadena County	35.80	327	9.1
North Hero township, Redwood County	35.19	172	4.9
Northland township, Polk County	36.15	196	5.4
Northland township, St. Louis County	34.72	161	4.6
North Mankato city	4.71	11 798	2 502.5
Blue Earth County (part)	0.01	-	-
Nicollet County (part)	4.71	11 798	2 506.3
North Oaks city, Ramsey County	7.31	3 883	531.0
Northome city, Koochiching County	1.52	230	151.3
Northome UT, Koochiching County	295.99	496	1.7
North Ottawa township, Grant County	35.76	69	1.9
North Red River township, Kittson County	23.38	3	0.1
Northrop city, Martin County	0.15	262	1 747.4
North Roseau UT, Roseau County	119.76	160	1.3
North St. Paul city, Ramsey County	2.89	11 929	4 132.4
North Star township, Brown County	35.36	325	9.2
North Star township, St. Louis County	33.30	203	6.1
Northwest Aitkin UT, Aitkin County	287.73	335	1.2
Northwest Koochiching UT, Koochiching County	1 077.10	541	0.5
Northwest Roseau UT, Roseau County	114.42	18	0.2
Northwest St. Louis UT, St. Louis County	594.45	306	0.5
Norton township, Winona County	32.61	527	16.2
Norway township, Fillmore County	35.80	335	9.4
Norway township, Kittson County	35.06	94	2.7
Norway Lake township, Kandiyohi County	32.64	284	8.7
Norwegian Grove township, Otter Tail County	33.59	349	10.4
Norwood Young America city, Carver County	1.67	3 108	1 855.8
Numedal township, Pennington County	27.80	91	3.3
Nunda township, Freeborn County	32.91	318	9.7
Oak township, Stearns County	33.44	608	18.2
Oakdale city, Washington County	11.07	26 653	2 408.4
Oak Grove city, Anoka County	33.70	6 903	204.9
Oakland township, Freeborn County	36.00	430	11.9
Oakland township, Mahnomen County	32.21	260	8.1
Oak Lawn township, Crow Wing County	35.09	1 793	51.1
Oak Park township, Marshall County	38.90	165	4.2
Oak Park Heights city, Washington County	3.01	3 957	1 313.6
Oakport CDP, Clay County	3.04	1 334	439.1
Oakport township, Clay County	29.17	1 689	57.9
Oak Valley township, Otter Tail County	35.70	362	10.1
Oakwood township, Wabasha County	35.47	433	12.2
O'Brien township, Beltrami County	35.93	56	1.6
Odessa city, Big Stone County	0.76	113	149.4
Odessa township, Big Stone County	35.55	147	4.1
Odin city, Watonwan County	0.36	125	344.6
Odin township, Watonwan County	34.61	206	6.0
Ogema city, Becker County	1.22	143	117.5
Ogema township, Pine County	46.83	298	6.4
Ogilvie city, Kanabec County	0.93	474	507.0
Okabena city, Jackson County	0.21	185	893.3
Oklee city, Red Lake County	0.66	396	603.7
Olivia city, Renville County	2.33	2 570	1 102.7
Olney township, Nobles County	35.42	232	6.5
Omro township, Yellow Medicine County	35.97	184	5.1
Onamia city, Mille Lacs County	0.90	847	938.3
Onamia township, Mille Lacs County	35.91	583	16.2
Onstad township, Polk County	35.56	70	2.0
Orange township, Douglas County	34.46	324	9.4
Orion township, Olmsted County	35.69	614	17.2
Ormsby city	0.36	154	429.8
Martin County (part)	0.10	56	573.0
Watonwan County (part)	0.26	98	376.1
Orono city, Hennepin County	16.08	7 538	468.9
Oronoco city, Olmsted County	1.83	883	482.8
Oronoco township, Olmsted County	32.61	2 239	68.7
Orr city, St. Louis County	1.34	249	185.8
Orrock township, Sherburne County	34.90	2 764	79.2
Orton township, Wadena County	34.41	220	6.4

State County Place and County Subdivision	Land area in square miles	Total population	
		Number	Average per square mile
PLACE AND COUNTY SUBDIVISION—Con.			
Ortonville city	3.39	2 158	635.8
Big Stone County (part)	3.37	2 158	640.9
Lac qui Parle County (part)	0.03	-	-
Ortonville township, Big Stone County	17.45	2 287	131.1
Orwell township, Otter Tail County	33.37	173	5.2
Osage township, Becker County	34.91	774	22.2
Osakis city	2.01	1 567	779.4
Douglas County (part)	1.66	1 392	839.4
Todd County (part)	0.35	175	496.7
Osakis township, Douglas County	31.37	584	18.6
Osborne township, Pipestone County	34.89	324	9.3
Oscar township, Otter Tail County	34.64	218	6.3
Osceola township, Renville County	36.30	219	6.0
Oshawa township, Nicollet County	29.32	525	17.9
Oshkosh township, Yellow Medicine County	36.28	249	6.9
Oslo city, Marshall County	0.36	347	973.0
Osseo city, Hennepin County	0.77	2 434	3 179.7
Ostrander city, Fillmore County	0.35	212	604.1
Oteneagen township, Itasca County	36.12	246	6.8
Otisco township, Waseca County	36.02	629	17.5
Otrey township, Big Stone County	34.09	104	3.1
Otsego city, Wright County	29.37	6 389	217.5
Ottawa township, Le Sueur County	15.11	290	19.2
Ottertail city, Otter Tail County	4.39	451	102.7
Otter Tail township, Otter Tail County	16.36	556	34.0
Otter Tail Peninsula township, Cass County	64.29	43	0.7
Otto township, Otter Tail County	31.24	526	16.8
Owatonna city, Steele County	12.60	22 434	1 779.9
Owatonna township, Steele County	25.09	771	30.7
Owens township, St. Louis County	29.49	270	9.2
Oxford township, Isanti County	22.57	799	35.4
Paddock township, Otter Tail County	35.70	323	9.0
Page township, Mille Lacs County	35.75	600	16.8
Palisade city, Aitkin County	0.45	118	259.9
Palmer township, Sherburne County	34.92	2 414	69.1
Palmville township, Roseau County	35.78	55	1.5
Palmyra township, Renville County	36.31	215	5.9
Park township, Pine County	36.63	37	1.0
Parke township, Clay County	34.11	450	13.2
Parker township, Marshall County	35.87	57	1.6
Parker township, Morrison County	38.43	469	12.2
Parkers Prairie city, Otter Tail County	1.18	991	841.8
Parkers Prairie township, Otter Tail County	32.65	345	10.6
Park Rapids city, Hubbard County	5.98	3 276	547.5
Parnell township, Polk County	36.28	87	2.4
Parnell township, Traverse County	36.42	62	1.7
Partridge township, Pine County	34.88	518	14.9
Paxton township, Redwood County	36.96	577	15.6
Paynesville city, Stearns County	1.32	2 267	1 715.2
Paynesville township, Stearns County	29.99	1 376	45.9
Peace township, Kanabec County	36.41	963	26.5
Pease city, Mille Lacs County	0.43	163	376.4
Pelan township, Kittson County	35.63	61	1.7
Pelican township, Crow Wing County	7.97	400	50.2
Pelican township, Otter Tail County	31.22	831	26.6
Pelican Lake township, Grant County	27.16	425	15.6
Pelican Rapids city, Otter Tail County	2.62	2 374	905.8
Pemberton city, Blue Earth County	0.21	246	1 196.4
Pembina township, Mahnomen County	36.49	471	12.9
Penn township, McLeod County	35.16	309	8.8
Pennock city, Kandiyohi County	0.99	504	510.5
Pepin township, Wabasha County	17.57	471	26.8
Pepperton township, Stevens County	35.66	148	4.2
Pequaywan township, St. Louis County	33.94	133	3.9
Pequot Lakes city, Crow Wing County	1.45	947	653.8
Perch Lake township, Carlton County	34.65	998	28.8
Percy township, Kittson County	34.84	48	1.4
Perham city, Otter Tail County	2.62	2 559	976.2
Perham township, Otter Tail County	31.51	931	29.5
Perley city, Norman County	0.24	121	501.4
Perry township, Lac qui Parle County	36.86	137	3.7
Perry Lake township, Crow Wing County	30.85	237	7.7
Petersburg township, Jackson County	36.09	269	7.5
Peterson city, Fillmore County	0.48	269	557.5
Pfeiffer Lake UT, St. Louis County	36.18	3	0.1
Pickerel Lake township, Freeborn County	34.76	746	21.5
Picket Lake UT, St. Louis County	35.18	-	-
Pierz city, Morrison County	1.35	1 277	945.8
Pierz township, Morrison County	28.16	513	18.2
Pike township, St. Louis County	33.60	492	14.6
Pike Bay township, Cass County	22.32	1 643	73.6
Pike Creek township, Morrison County	33.61	932	27.7
Pillager city, Cass County	0.64	420	655.3
Pillsbury township, Swift County	34.82	306	8.8
Pilot Grove township, Faribault County	35.98	182	5.1
Pilot Mound township, Fillmore County	34.21	364	10.6
Pine City city, Pine County	2.83	3 043	1 076.3
Pine City township, Pine County	35.73	1 249	35.0

Table 16. **Land Area and Population Density: 2000**—Con.

[For information on confidentiality protection, nonsampling error, and definitions, see text]

State County Place and County Subdivision	Land area in square miles	Total population	
		Number	Average per square mile
PLACE AND COUNTY SUBDIVISION—Con.			
Pine Island city	2.93	2 337	797.5
Goodhue County (part)	2.79	2 219	793.9
Olmsted County (part)	0.14	118	871.7
Pine Island township, Goodhue County	32.73	628	19.2
Pine Lake township, Cass County	28.44	170	6.0
Pine Lake township, Clearwater County	31.78	324	10.2
Pine Lake township, Otter Tail County	29.17	656	22.5
Pine Lake township, Pine County	33.11	576	17.4
Pine Point CDP, Becker County	11.61	337	29.0
Pine Point township, Becker County	34.44	419	12.2
Pine River city, Cass County	1.11	928	834.6
Pine River township, Cass County	34.85	1 061	30.4
Pine Springs city, Washington County	0.83	421	509.0
Pipestone city, Pipestone County	3.92	4 280	1 090.8
Plainview city, Wabasha County	2.20	3 190	1 452.5
Plainview township, Wabasha County	33.37	498	14.9
Plato city, McLeod County	0.34	336	985.0
Platte township, Morrison County	35.76	329	9.2
Platte Lake township, Crow Wing County	35.65	305	8.6
Pleasant Grove township, Olmsted County	35.74	787	22.0
Pleasant Hill township, Winona County	35.72	535	15.0
Pleasant Lake city, Stearns County	0.79	504	641.2
Pleasant Mound township, Blue Earth County	35.97	235	6.5
Pleasant Prairie township, Martin County	35.78	273	7.6
Pleasant Valley township, Mower County	30.11	308	10.2
Pleasant View township, Norman County	36.24	140	3.9
Pliny township, Aitkin County	36.37	120	3.3
Plummer city, Red Lake County	2.83	270	95.3
Plymouth city, Hennepin County	32.91	65 894	2 002.0
Pohlitz township, Roseau County	42.42	36	0.8
Pokegama township, Pine County	51.62	2 570	49.8
Polk Centre township, Pennington County	24.10	79	3.3
Polonia township, Roseau County	36.69	38	1.0
Pomme de Terre township, Grant County	34.08	165	4.8
Pomroy township, Itasca County	36.75	33	0.9
Pomroy township, Kanabec County	37.60	390	10.4
Ponemah CDP, Beltrami County	19.60	874	44.6
Ponto Lake township, Cass County	29.62	530	17.9
Poplar township, Cass County	35.51	173	4.9
Poplar Grove township, Roseau County	35.96	80	2.2
Poplar River township, Red Lake County	34.93	125	3.6
Popple township, Clearwater County	34.86	564	16.2
Popple Grove township, Mahnomen County	37.31	154	4.1
Poppleton township, Kittson County	35.04	123	3.5
Portage township, St. Louis County	137.30	177	1.3
Porter city, Yellow Medicine County	2.23	190	85.2
Port Hope township, Beltrami County	28.43	590	20.8
Posen township, Yellow Medicine County	35.12	234	6.7
Potamo township, Lake of the Woods County	35.01	109	3.1
Potshot Lake UT, St. Louis County	35.51	73	2.1
Powers township, Cass County	28.68	918	32.0
Prairie Lake township, St. Louis County	35.39	51	1.4
Prairie View township, Wilkin County	35.06	215	6.1
Prairieville township, Brown County	34.35	346	10.1
Preble township, Fillmore County	35.81	272	7.6
Prescott township, Faribault County	35.93	222	6.2
Preston city, Fillmore County	2.35	1 426	606.3
Preston township, Fillmore County	34.50	374	10.8
Preston Lake township, Renville County	37.38	293	7.8
Princeton city	4.43	3 933	887.7
Mille Lacs County (part)	3.23	3 926	1 216.2
Sherburne County (part)	1.20	7	5.8
Princeton township, Mille Lacs County	32.57	1 947	59.8
Prinsburg city, Kandiyohi County	1.05	458	434.3
Prior township, Big Stone County	44.51	223	5.0
Prior Lake city, Scott County	13.51	15 917	1 178.4
Proctor city, St. Louis County	3.03	2 852	942.8
Prosper township, Lake of the Woods County	12.53	155	12.4
Providence township, Lac qui Parle County	36.10	186	5.2
Pulaski township, Morrison County	30.97	340	11.0
Quamba city, Kanabec County	0.73	98	133.6
Queen township, Polk County	32.73	198	6.1
Quincy township, Olmsted County	35.66	356	10.0
Quiring township, Beltrami County	23.91	85	3.6
Rabbit Lake township, Crow Wing County	22.00	348	15.8
Racine city, Mower County	0.44	355	804.4
Racine township, Mower County	35.89	445	12.4
Rail Prairie township, Morrison County	39.39	143	3.6
Rainy Lake UT, Koochiching County	350.17	4 469	12.8
Ramsey city, Anoka County	28.79	18 510	642.9
Randall city, Morrison County	2.08	535	256.9
Randolph city, Dakota County	0.99	318	320.1
Randolph township, Dakota County	9.41	536	57.0
Ranier city, Koochiching County	0.15	188	1 268.1
Ransom township, Nobles County	36.37	271	7.5
Rapidan township, Blue Earth County	35.69	1 061	29.7
Rapid River township, Lake of the Woods County	36.49	23	0.6
Ravenna township, Dakota County	20.61	2 355	114.3

State County Place and County Subdivision	Land area in square miles	Total population	
		Number	Average per square mile
PLACE AND COUNTY SUBDIVISION—Con.			
Raymond city, Kandiyohi County	0.61	803	1 316.3
Raymond township, Stearns County	35.99	255	7.1
Redby CDP, Beltrami County	11.67	957	82.0
Red Eye township, Wadena County	35.07	421	12.0
Red Lake CDP, Beltrami County	12.98	1 430	110.2
Red Lake Falls city, Red Lake County	2.12	1 590	749.7
Red Lake Falls township, Red Lake County	33.95	206	6.1
Redpath township, Traverse County	38.95	35	0.9
Red Rock township, Mower County	35.40	715	20.2
Red Wing city, Goodhue County	35.39	16 116	455.3
Redwood Falls city	4.68	5 459	1 167.1
Redwood County (part)	4.67	5 459	1 169.8
Renville County (part)	0.01	-	-
Redwood Falls township, Redwood County	34.28	256	7.5
Regal city, Kandiyohi County	0.50	40	79.4
Reine township, Roseau County	36.10	115	3.2
Reiner township, Pennington County	26.96	94	3.5
Reis township, Polk County	34.02	74	2.2
Remer city, Cass County	1.13	372	327.8
Remer township, Cass County	29.15	183	6.3
Rendsville township, Stevens County	34.37	177	5.1
Reno township, Pope County	29.78	355	11.9
Renville city, Renville County	1.39	1 323	948.9
Revere city, Redwood County	0.57	100	174.0
Reynolds township, Todd County	35.63	688	19.3
Rheiderland township, Chippewa County	34.76	328	9.4
Rhinehart township, Polk County	2.85	91	31.9
Rice city, Benton County	5.99	711	118.8
Rice township, Clearwater County	34.91	134	3.8
Rice Lake CDP, Clearwater County	7.69	226	29.4
Rice Lake township, St. Louis County	32.35	4 139	127.9
Riceland township, Freeborn County	36.05	489	13.6
Rice River township, Aitkin County	36.06	158	4.4
Riceville township, Becker County	37.04	103	2.8
Richardson township, Morrison County	34.15	485	14.2
Richardville township, Kittson County	45.24	110	2.4
Richfield city, Hennepin County	6.90	34 439	4 993.9
Richland township, Rice County	36.07	471	13.1
Richmond city, Stearns County	0.85	1 213	1 421.5
Richmond township, Winona County	16.21	729	45.0
Rich Valley township, McLeod County	36.09	727	20.1
Richville city, Otter Tail County	1.00	124	123.7
Richwood township, Becker County	34.10	610	17.9
Ridgely township, Nicollet County	18.68	126	6.7
Ripley township, Dodge County	36.15	212	5.9
Ripley township, Morrison County	47.69	692	14.5
River township, Red Lake County	11.76	65	5.5
Riverdale township, Watonwan County	38.86	338	8.7
River Falls township, Pennington County	22.68	194	8.6
Riverside township, Lac qui Parle County	34.43	301	8.7
Riverton township, Clay County	35.77	462	12.9
Riverton city, Crow Wing County	0.79	115	146.5
Robbinsdale city, Hennepin County	2.78	14 123	5 076.0
Roberts township, Wilkin County	22.26	118	5.3
Rochester city, Olmsted County	39.61	85 806	2 166.3
Rochester township, Olmsted County	22.31	2 916	130.7
Rock township, Pipestone County	35.77	184	5.1
Rock Creek city, Pine County	42.97	1 119	26.0
Rock Dell township, Olmsted County	36.02	627	17.4
Rockford city	1.72	3 484	2 021.2
Hennepin County (part)	0.31	144	468.7
Wright County (part)	1.42	3 340	2 358.0
Rockford township, Wright County	34.73	3 444	99.2
Rock Lake township, Lyon County	33.12	282	8.5
Rocksbury township, Pennington County	34.30	1 077	31.4
Rockville city, Stearns County	0.66	749	1 140.7
Rockville township, Stearns County	32.54	1 254	38.5
Rockwell township, Norman County	32.31	78	2.4
Rockwood township, Hubbard County	33.15	469	14.1
Rockwood township, Wadena County	34.57	388	11.2
Rogers township, Cass County	30.85	43	1.4
Rogers city, Hennepin County	5.02	3 588	715.1
Rolling Forks township, Pope County	34.64	160	4.6
Rolling Green township, Martin County	34.91	309	8.9
Rollingstone city, Winona County	0.46	697	1 528.2
Rollingstone township, Winona County	30.27	1 087	35.9
Rollis township, Marshall County	35.98	141	3.9
Rome township, Faribault County	35.73	172	4.8
Ronneby city, Benton County	0.25	16	64.5
Roome township, Polk County	36.07	185	5.1
Roosevelt township, Beltrami County	34.06	219	6.4
Roosevelt township, Crow Wing County	31.12	534	17.2
Roosevelt city	1.03	166	160.7
Lake of the Woods County (part)	0.04	3	71.4
Roseau County (part)	0.99	163	164.5

Table 16. **Land Area and Population Density: 2000**—Con.

[For information on confidentiality protection, nonsampling error, and definitions, see text]

State County Place and County Subdivision	Land area in square miles	Total population	
		Number	Average per square mile
PLACE AND COUNTY SUBDIVISION—Con.			
Roscoe township, Goodhue County	35.76	784	21.9
Roscoe city, Stearns County	0.64	116	180.7
Roseau city, Roseau County	2.39	2 756	1 153.6
Rosebud township, Polk County	32.92	343	10.4
Rose Creek city, Mower County	0.46	354	773.4
Rosedale township, Mahnomen County	34.91	136	3.9
Rose Dell township, Rock County	48.25	214	4.4
Rose Hill township, Cottonwood County	35.74	189	5.3
Roseland township, Kandiyohi County	35.13	477	13.6
Rosemount city, Dakota County	33.67	14 619	434.2
Rosendale township, Watonwan County	38.22	357	9.3
Roseville township, Grant County	35.25	154	4.4
Roseville township, Kandiyohi County	34.97	570	16.3
Roseville city, Ramsey County	13.24	33 690	2 543.9
Rosewood township, Chippewa County	35.69	303	8.5
Rosing township, Morrison County	18.15	135	7.4
Ross township, Roseau County	35.78	454	12.7
Ross Lake township, Crow Wing County	33.36	134	4.0
Rost township, Jackson County	36.09	250	6.9
Rothsay city	4.02	497	123.5
Otter Tail County (part)	2.00	226	113.0
Wilkin County (part)	2.03	271	133.8
Round Grove township, McLeod County	35.73	276	7.7
Round Lake township, Becker County	64.07	157	2.5
Round Lake township, Jackson County	33.80	202	6.0
Round Lake city, Nobles County	1.04	424	408.8
Round Prairie township, Todd County	35.07	692	19.7
Royal township, Lincoln County	32.81	205	6.2
Royalton city	1.72	816	473.7
Benton County (part)	0.06	-	-
Morrison County (part)	1.66	816	491.0
Royalton township, Pine County	34.34	976	28.4
Rulien township, Lake of the Woods County	36.42	3	0.1
Runeberg township, Becker County	35.71	387	10.8
Rush City city, Chisago County	3.05	2 102	689.6
Rushford city, Fillmore County	1.72	1 696	988.5
Rushford Village city, Fillmore County	33.41	714	21.4
Rush Lake township, Otter Tail County	26.79	966	36.1
Rushmore city, Nobles County	0.25	376	1 484.9
Rushseba township, Chisago County	30.78	769	25.0
Russell city, Lyon County	0.89	371	415.0
Russia township, Polk County	36.14	33	0.9
Ruthton city, Pipestone County	0.68	284	419.8
Rutland township, Martin County	35.54	472	13.3
Rutledge city, Pine County	2.95	196	66.5
Sabin city, Clay County	0.30	421	1 390.5
Sacred Heart city, Renville County	0.99	549	553.2
Sacred Heart township, Renville County	51.49	277	5.4
Sago township, Itasca County	33.81	205	6.1
St. Anthony city	2.28	8 012	3 513.8
Hennepin County (part)	1.70	5 664	3 333.1
Ramsey County (part)	0.58	2 348	4 042.6
St. Anthony city, Stearns County	0.49	90	183.7
St. Augusta township, Stearns County	37.64	3 065	81.4
St. Bonifacius city, Hennepin County	1.07	1 873	1 756.5
St. Charles city, Winona County	3.28	3 295	1 005.3
St. Charles township, Winona County	32.31	610	18.9
St. Clair city, Blue Earth County	0.55	827	1 492.1
St. Cloud city	30.16	59 107	1 959.9
Benton County (part)	1.78	6 391	3 597.6
Sherburne County (part)	4.60	5 982	1 301.3
Stearns County (part)	23.78	46 734	1 964.9
St. Francis city, Anoka County	23.32	4 910	210.6
St. George township, Benton County	36.70	924	25.2
St. Hilaire city, Pennington County	0.77	272	354.0
St. James city, Watonwan County	2.29	4 695	2 050.3
St. James township, Watonwan County	33.59	294	8.8
St. Johns township, Kandiyohi County	34.69	386	11.1
St. Joseph township, Kittson County	44.78	57	1.3
St. Joseph city, Stearns County	1.86	4 681	2 517.4
St. Joseph township, Stearns County	33.29	2 449	73.6
St. Lawrence township, Scott County	14.42	472	32.7
St. Leo city, Yellow Medicine County	0.26	106	404.0
St. Louis Park city, Hennepin County	10.70	44 126	4 122.5
St. Martin city, Stearns County	0.95	278	292.8
St. Martin township, Stearns County	34.42	472	13.7
St. Mary township, Waseca County	35.86	504	14.1
St. Marys Point city, Washington County	0.40	344	853.0
St. Mathias township, Crow Wing County	35.57	490	13.8
St. Michael city, Wright County	32.56	9 099	279.4
St. Olaf township, Otter Tail County	32.29	332	10.3
St. Paul city, Ramsey County	52.77	287 151	5 441.7
St. Paul Park city, Washington County	2.38	5 070	2 131.6
St. Peter city, Nicollet County	5.42	9 747	1 797.3
St. Rosa city, Stearns County	0.37	44	118.0
St. Stephen city, Stearns County	3.68	860	233.9

State County Place and County Subdivision	Land area in square miles	Total population	
		Number	Average per square mile
PLACE AND COUNTY SUBDIVISION—Con.			
St. Vincent city, Kittson County	1.08	117	108.0
St. Vincent township, Kittson County	54.16	74	1.4
St. Wendel township, Stearns County	35.77	2 313	64.7
Salem township, Cass County	35.10	78	2.2
Salem township, Olmsted County	35.72	1 061	29.7
Salo township, Aitkin County	35.48	119	3.4
Sanborn city, Redwood County	2.13	434	203.8
Sand Creek township, Scott County	32.42	1 551	47.8
Sanders township, Pennington County	36.16	285	7.9
Sand Lake township, Itasca County	29.54	128	4.3
Sand Lake UT, St. Louis County	32.74	1 060	32.4
Sandnes township, Yellow Medicine County	36.06	197	5.5
Sandstone city, Pine County	5.30	1 549	292.5
Sandstone township, Pine County	60.70	1 614	26.6
Sandsville township, Polk County	26.99	58	2.1
Sandy township, St. Louis County	30.24	382	12.6
Sanford township, Grant County	32.13	169	5.3
San Francisco township, Carver County	23.15	888	38.4
Santiago township, Sherburne County	36.09	1 555	43.1
Saratoga township, Winona County	35.67	573	16.1
Sargeant city, Mower County	0.83	76	91.1
Sargeant township, Mower County	35.38	316	8.9
Sartell city	5.90	9 641	1 633.9
Benton County (part)	0.98	2 011	2 047.2
Stearns County (part)	4.92	7 630	1 551.4
Sauk Centre city, Stearns County	3.72	3 930	1 057.2
Sauk Centre township, Stearns County	36.23	996	27.5
Sauk Rapids city, Benton County	4.57	10 213	2 234.1
Sauk Rapids township, Benton County	8.18	723	88.4
Savage city, Scott County	15.91	21 115	1 326.9
Savannah township, Becker County	34.33	162	4.7
Scambler township, Otter Tail County	32.12	504	15.7
Scandia township, Polk County	36.06	86	2.4
Scandia Valley township, Morrison County	30.11	1 074	35.7
Scanlon city, Carlton County	0.84	838	996.8
Schoolcraft township, Hubbard County	34.50	106	3.1
Schroeder township, Cook County	149.91	187	1.2
Sciota township, Dakota County	14.96	285	19.1
Scott township, Stevens County	33.13	150	4.5
Seaforth city, Redwood County	1.01	77	76.3
Seavey township, Aitkin County	36.32	64	1.8
Sebeka city, Wadena County	2.46	710	289.1
Sedan city, Pope County	0.51	65	128.2
Seely township, Faribault County	36.05	210	5.8
Selma township, Cottonwood County	36.06	204	5.7
Severance township, Sibley County	36.48	343	9.4
Seward township, Nobles County	35.65	259	7.3
Shafer city, Chisago County	0.63	343	540.7
Shafer township, Chisago County	29.97	646	21.6
Shakopee city, Scott County	27.00	20 568	761.7
Shamrock township, Aitkin County	24.50	1 172	47.8
Shaokatan township, Lincoln County	36.66	192	5.2
Sharon township, Le Sueur County	35.75	658	18.4
Shelburne township, Lyon County	34.89	180	5.2
Shelby township, Blue Earth County	35.56	294	8.3
Sheldon township, Houston County	29.76	289	9.7
Shell Lake township, Becker County	28.48	314	11.0
Shell River township, Wadena County	34.78	276	7.9
Shell Rock township, Freeborn County	33.70	430	12.8
Shelly city, Norman County	0.21	266	1 271.2
Shelly township, Norman County	42.18	129	3.1
Sherburn city, Martin County	0.89	1 082	1 220.6
Sheridan township, Redwood County	33.95	253	7.5
Sherman township, Redwood County	27.53	301	10.9
Shetek township, Murray County	31.07	313	10.1
Shevlin city, Clearwater County	0.80	160	201.1
Shevlin township, Clearwater County	31.03	434	14.0
Shible township, Swift County	34.94	115	3.3
Shieldsville township, Rice County	32.49	1 153	35.5
Shingobee township, Cass County	53.71	1 745	32.5
Shooks township, Beltrami County	36.48	190	5.2
Shoreview city, Ramsey County	11.19	25 924	2 315.9
Shorewood city, Hennepin County	5.31	7 400	1 393.5
Shotley township, Beltrami County	32.79	54	1.6
Shotley Brook UT, Beltrami County	35.87	17	0.5
Sibley township, Crow Wing County	14.90	855	57.4
Sibley township, Sibley County	35.60	353	9.9
Sigel township, Brown County	38.76	432	11.1
Silver township, Carlton County	35.05	389	11.1
Silver Bay city, Lake County	7.72	2 068	268.0
Silver Brook township, Carlton County	20.02	609	30.4
Silver Creek township, Lake County	294.83	1 178	4.0
Silver Creek township, Wright County	36.01	2 332	64.8
Silver Lake city, McLeod County	0.35	761	2 191.4
Silver Lake township, Martin County	34.92	494	14.1
Silver Leaf township, Becker County	35.02	493	14.1
Silverton township, Pennington County	26.63	182	6.8
Sinclair township, Clearwater County	34.52	175	5.1
Sinnott township, Marshall County	36.16	52	1.4

Table 16. **Land Area and Population Density: 2000**—Con.

[For information on confidentiality protection, nonsampling error, and definitions, see text]

State County Place and County Subdivision	Land area in square miles	Total population	
		Number	Average per square mile
PLACE AND COUNTY SUBDIVISION—Con.			
Sioux Agency township, Yellow Medicine County	41.54	237	5.7
Sioux Valley township, Jackson County	35.68	270	7.6
Six Mile Grove township, Swift County	35.92	171	4.8
Skagen township, Roseau County	35.07	235	6.7
Skandia township, Murray County	35.20	173	4.9
Skane township, Kittson County	35.47	65	1.8
Skelton township, Carlton County	34.97	372	10.6
Skree township, Clay County	33.57	166	4.9
Skyline city, Blue Earth County	0.19	330	1 752.5
Slater township, Cass County	33.89	249	7.3
Slayton city, Murray County	1.78	2 072	1 163.3
Slayton township, Murray County	34.02	343	10.1
Sleepy Eye city, Brown County	1.67	3 515	2 099.9
Sletten township, Polk County	35.99	140	3.9
Slim Lake UT, St. Louis County	132.80	75	0.6
Smiley township, Pennington County	36.01	528	14.7
Smoky Hollow township, Cass County	34.81	61	1.8
Sobieski city, Morrison County	4.18	196	46.8
Sodus township, Lyon County	36.33	282	7.8
Solem township, Douglas County	33.92	239	7.0
Soler township, Roseau County	36.42	104	2.9
Solway city, Beltrami County	1.03	69	67.1
Solway township, St. Louis County	35.54	1 842	51.8
Somerset township, Steele County	35.91	847	23.6
South Bend township, Blue Earth County	16.91	1 491	88.2
South Branch township, Watonwan County	39.08	303	7.8
Southbrook township, Cottonwood County	34.26	112	3.3
South Clearwater UT, Clearwater County	65.81	72	1.1
Southeast Roseau UT, Roseau County	178.83	229	1.3
South Fork township, Kanabec County	36.34	662	18.2
South Harbor township, Mille Lacs County	21.31	885	41.5
South Haven city, Wright County	0.63	204	322.7
South Koochiching UT, Koochiching County	844.38	267	0.3
South Red River township, Kittson County	17.56	23	1.3
South St. Paul city, Dakota County	5.74	20 167	3 515.9
Southside township, Wright County	24.32	1 576	64.8
Spalding township, Aitkin County	36.82	237	6.4
Spang township, Itasca County	52.22	262	5.0
Sparta township, Chippewa County	39.28	814	20.7
Spencer township, Aitkin County	36.90	602	16.3
Spencer Brook township, Isanti County	34.35	1 495	43.5
Spicer city, Kandiyohi County	1.08	1 126	1 038.4
Splithand township, Itasca County	32.59	256	7.9
Split Rock township, Carlton County	36.60	124	3.4
Spooner township, Lake of the Woods County	33.47	281	8.4
Spring Brook township, Kittson County	35.92	74	2.1
Spring Creek township, Becker County	37.18	120	3.2
Spring Creek township, Norman County	35.97	83	2.3
Springdale township, Redwood County	35.81	215	6.0
Springfield city, Brown County	1.81	2 215	1 223.9
Springfield township, Cottonwood County	36.08	161	4.5
Spring Grove city, Houston County	0.90	1 304	1 455.8
Spring Grove township, Houston County	35.01	422	12.1
Spring Hill city, Stearns County	0.73	55	75.4
Spring Hill township, Stearns County	34.85	438	12.6
Spring Lake township, Scott County	30.29	3 681	121.5
Spring Lake Park city	1.99	6 772	3 411.0
Anoka County (part)	1.93	6 667	3 447.0
Ramsey County (part)	0.05	105	2 051.2
Spring Park city, Hennepin County	0.36	1 717	4 724.3
Spring Prairie township, Clay County	35.64	364	10.2
Springvale township, Isanti County	34.85	1 384	39.7
Spring Valley city, Fillmore County	2.51	2 518	1 003.3
Spring Valley township, Fillmore County	32.06	590	18.4
Springwater township, Rock County	48.66	266	5.5
Spruce township, Roseau County	35.48	614	17.3
Spruce Grove township, Becker County	35.56	358	10.1
Spruce Grove township, Beltrami County	34.60	63	1.8
Spruce Hill township, Douglas County	35.83	395	11.0
Spruce Valley township, Marshall County	36.31	238	6.6
Squaw Lake city, Itasca County	0.82	99	120.7
Stacy city, Chisago County	1.10	1 278	1 159.0
Stafford township, Roseau County	36.05	297	8.2
Stanchfield township, Isanti County	33.80	1 120	33.1
Stanford township, Isanti County	38.58	2 075	53.8
Stanley township, Lyon County	35.15	254	7.2
Stanton township, Goodhue County	22.72	1 080	47.5
Staples city	4.53	3 104	684.5
Todd County (part)	2.03	2 462	1 210.2
Wadena County (part)	2.50	642	256.8
Staples township, Todd County	32.71	622	19.0
Star township, Pennington County	36.26	147	4.1
Starbuck city, Pope County	1.58	1 314	834.0
Stark township, Brown County	35.59	384	10.8
Star Lake township, Otter Tail County	25.02	410	16.4
Stately township, Brown County	35.96	206	5.7
Steamboat River township, Hubbard County	34.52	123	3.6
Steen city, Rock County	0.42	182	429.5

State County Place and County Subdivision	Land area in square miles	Total population	
		Number	Average per square mile
PLACE AND COUNTY SUBDIVISION—Con.			
Steenerson township, Beltrami County	36.29	28	0.8
Stephen city, Marshall County	0.82	708	865.0
Sterling township, Blue Earth County	34.41	276	8.0
Stevens township, Stevens County	35.77	82	2.3
Stewart city, McLeod County	0.81	564	697.3
Stewartville city, Olmsted County	2.10	5 411	2 579.6
Stillwater city, Washington County	6.47	15 143	2 340.0
Stillwater township, Washington County	16.54	2 553	154.3
Stockholm township, Wright County	34.50	805	23.3
Stockton city, Winona County	1.63	682	419.0
Stokes township, Itasca County	52.54	259	4.9
Stokes township, Roseau County	36.02	229	6.4
Stoneham township, Chippewa County	34.73	260	7.5
Stoney Brook township, St. Louis County	34.98	266	7.6
Stony Brook township, Grant County	32.84	164	5.0
Stony River township, Lake County	547.70	179	0.3
Stony Run township, Yellow Medicine County	40.86	544	13.3
Storden city, Cottonwood County	0.21	274	1 279.5
Storden township, Cottonwood County	35.73	198	5.5
Stowe Prairie township, Todd County	33.83	529	15.6
Straight River township, Hubbard County	34.28	662	19.3
Strand township, Norman County	35.95	129	3.6
Strandquist city, Marshall County	0.26	88	335.6
Strathcona city, Roseau County	0.49	29	59.4
Sturgeon township, St. Louis County	36.93	116	3.1
Sturgeon Lake city, Pine County	3.48	347	99.8
Sturgeon Lake township, Pine County	32.14	409	12.7
Sturgeon River UT, St. Louis County	35.92	99	2.8
Sugar Bush township, Becker County	65.29	537	8.2
Sugar Bush township, Beltrami County	29.56	193	6.5
Sullivan township, Polk County	35.64	174	4.9
Summit township, Beltrami County	35.00	259	7.4
Summit township, Steele County	35.92	515	14.3
Summit Lake township, Nobles County	36.15	368	10.2
Sumner township, Fillmore County	37.52	436	11.6
Sumter township, McLeod County	34.99	558	15.9
Sunburg city, Kandiyohi County	0.48	110	227.9
Sundal township, Norman County	35.68	145	4.1
Sunday Lake UT, St. Louis County	21.45	-	-
Sundown township, Redwood County	35.86	242	6.7
Sunfish Lake city, Dakota County	1.58	504	319.0
Sunnyside township, Wilkin County	35.62	143	4.0
Sunrise township, Chisago County	45.34	1 594	35.2
Svea township, Kittson County	35.84	60	1.7
Sverdrup township, Otter Tail County	28.44	577	20.3
Swan Lake township, Stevens County	33.42	210	6.3
Swan River township, Morrison County	36.90	755	20.5
Swanville city, Morrison County	0.51	351	694.0
Swanville township, Morrison County	35.34	534	15.1
Swede Grove township, Meeker County	34.69	414	11.9
Swede Prairie township, Yellow Medicine County	36.30	162	4.5
Swedes Forest township, Redwood County	19.42	121	6.2
Sweet township, Pipestone County	41.30	448	10.8
Swenoda township, Swift County	35.78	159	4.4
Swiftwater township, Lake of the Woods County	35.46	77	2.2
Sylvan township, Cass County	30.79	1 965	63.8
Synnes township, Stevens County	35.49	104	2.9
Tabor township, Polk County	36.24	122	3.4
Taconite city, Itasca County	4.88	315	64.5
Tamarac township, Marshall County	35.28	94	2.7
Tamarack city, Aitkin County	3.60	59	16.4
Tanberg township, Wilkin County	33.27	68	2.0
Tansem township, Clay County	35.59	222	6.2
Taopi city, Mower County	0.39	93	237.0
Tara township, Swift County	35.83	121	3.4
Tara township, Traverse County	36.18	126	3.5
Taunton city, Lyon County	1.00	207	206.5
Taylor township, Beltrami County	32.16	108	3.4
Taylor township, Traverse County	51.97	108	2.1
Taylors Falls city, Chisago County	3.72	951	255.6
Tegner township, Kittson County	35.68	67	1.9
Teien township, Kittson County	28.75	85	3.0
Tenhassen township, Martin County	32.03	253	7.9
Ten Lake township, Beltrami County	22.72	1 005	44.2
Ten Mile Lake township, Lac qui Parle County	35.25	195	5.5
Tenney city, Wilkin County	0.02	6	298.0
Tenstrike city, Beltrami County	3.28	195	59.5
Terrebonne township, Red Lake County	36.00	140	3.9
The Lakes CDP, Murray County	35.80	619	17.3
Thief Lake township, Marshall County	27.63	48	1.7
Thief River Falls city, Pennington County	4.78	8 410	1 760.0
Third River township, Itasca County	34.93	65	1.9
Thomastown township, Wadena County	40.95	714	17.4
Thompson township, Kittson County	35.97	178	4.9
Thomson city, Carlton County	1.88	153	81.3
Thomson township, Carlton County	39.65	4 361	110.0
Thorpe township, Hubbard County	34.79	37	1.1
Three Lakes township, Redwood County	35.40	185	5.2
Thunder Lake township, Cass County	32.25	262	8.1

Table 16. **Land Area and Population Density: 2000**—Con.

[For information on confidentiality protection, nonsampling error, and definitions, see text]

State County Place and County Subdivision	Land area in square miles	Total population	
		Number	Average per square mile
PLACE AND COUNTY SUBDIVISION—Con.			
Tikander Lake UT, St. Louis County	34.97	783	22.4
Timothy township, Crow Wing County	34.13	147	4.3
Tintah city, Traverse County	0.75	79	104.7
Tintah township, Traverse County	34.94	53	1.5
Toad Lake township, Becker County	32.57	465	14.3
Todd township, Hubbard County	26.19	1 422	54.3
Tofte township, Cook County	154.56	226	1.5
Toivola township, St. Louis County	71.67	196	2.7
Tonka Bay city, Hennepin County	0.95	1 547	1 622.0
Toqua township, Big Stone County	33.76	87	2.6
Tordenskjold township, Otter Tail County	30.45	550	18.1
Torning township, Swift County	34.02	505	14.8
Torrey township, Cass County	31.82	122	3.8
Tower city, St. Louis County	2.71	479	176.8
Township 157-30, Lake of the Woods County	35.95	4	0.1
Township 158-30, Lake of the Woods County	35.63	17	0.5
Tracy city, Lyon County	2.17	2 268	1 045.2
Trail city, Polk County	0.99	62	62.4
Transit township, Sibley County	35.17	324	9.2
Traverse township, Nicollet County	23.01	367	15.9
Trelipe township, Cass County	66.76	174	2.6
Trimont city, Martin County	0.77	754	980.3
Trommald city, Crow Wing County	3.70	125	33.8
Trondhjem township, Otter Tail County	33.07	171	5.2
Trosky city, Pipestone County	1.66	116	69.8
Trout Lake township, Itasca County	30.54	951	31.1
Troy township, Pipestone County	43.62	318	7.3
Troy township, Renville County	34.80	325	9.3
Truman city, Martin County	1.09	1 259	1 160.1
Tumuli township, Otter Tail County	28.39	434	15.3
Tunsberg township, Chippewa County	33.02	183	5.5
Turner township, Aitkin County	29.77	144	4.8
Turtle Creek township, Todd County	32.70	323	9.9
Turtle Lake township, Beltrami County	28.68	1 122	39.1
Turtle Lake township, Cass County	48.67	699	14.4
Turtle River city, Beltrami County	1.12	75	67.2
Turtle River township, Beltrami County	31.48	1 098	34.9
Twin Lakes township, Carlton County	42.76	1 912	44.7
Twin Lakes city, Freeborn County	0.48	168	350.4
Twin Lakes township, Mahnomen County	32.78	847	25.8
Twin Valley city, Norman County	0.88	865	987.0
Two Harbors city, Lake County	3.22	3 613	1 120.7
Two Inlets township, Becker County	34.06	237	7.0
Two Rivers township, Morrison County	27.09	582	21.5
Tyler city, Lincoln County	1.92	1 218	632.8
Tynsid township, Polk County	14.28	58	4.1
Tyro township, Yellow Medicine County	36.30	208	5.7
Tyrone township, Le Sueur County	36.07	564	15.6
Udolpho township, Mower County	36.02	458	12.7
Ulen city, Clay County	1.09	532	488.9
Ulen township, Clay County	35.22	163	4.6
Underwood city, Otter Tail County	0.42	319	752.3
Underwood township, Redwood County	34.98	215	6.1
Union township, Houston County	26.24	385	14.7
Union Grove township, Meeker County	35.15	625	17.8
Upper Red Lake UT, Beltrami County	694.25	25	-
Upsala city, Morrison County	3.25	424	130.6
Urbank city, Otter Tail County	0.73	59	80.7
Urness township, Douglas County	31.91	266	8.3
Utica city, Winona County	0.92	230	250.1
Utica township, Winona County	33.88	649	19.2
Vadnais Heights city, Ramsey County	7.29	13 069	1 793.4
Vail township, Redwood County	35.05	310	8.8
Vallers township, Lyon County	36.35	243	6.7
Valley township, Marshall County	33.93	164	4.8
Van Buren township, St. Louis County	35.28	175	5.0
Vasa township, Goodhue County	40.96	872	21.3
Vega township, Marshall County	44.95	155	3.4
Veldt township, Marshall County	35.30	56	1.6
Verdi township, Lincoln County	38.56	240	6.2
Verdon township, Aitkin County	35.69	44	1.2
Vergas city, Otter Tail County	1.45	311	213.9
Vermilion Lake township, St. Louis County	35.76	326	9.1
Vermillion city, Dakota County	1.00	437	438.6
Vermillion township, Dakota County	34.13	1 243	36.4
Verndale city, Wadena County	0.98	575	587.7
Vernon township, Dodge County	36.20	567	15.7
Vernon Center city, Blue Earth County	0.49	359	727.2
Vernon Center township, Blue Earth County	35.53	301	8.5
Verona township, Faribault County	35.46	391	11.0
Vesta city, Redwood County	0.40	339	853.2
Vesta township, Redwood County	34.82	206	5.9
Victor township, Wright County	32.39	1 069	33.0
Victoria city, Carver County	6.99	4 025	575.4
Victory township, Lake of the Woods County	35.76	4	0.1
Viding township, Clay County	35.74	124	3.5
Vienna township, Rock County	34.96	183	5.2
Viking city, Marshall County	0.51	92	180.3
Viking township, Marshall County	44.95	145	3.2

State County Place and County Subdivision	Land area in square miles	Total population	
		Number	Average per square mile
PLACE AND COUNTY SUBDIVISION—Con.			
Villard city, Pope County	0.79	244	308.5
Villard township, Todd County	30.10	592	19.7
Vineland CDP, Mille Lacs County	6.53	607	92.9
Vineland township, Polk County	45.82	133	2.9
Vining city, Otter Tail County	1.27	68	53.6
Viola township, Olmsted County	35.75	555	15.5
Virginia city, St. Louis County	18.84	9 157	486.1
Vivian township, Waseca County	35.93	259	7.2
Waasa township, St. Louis County	35.11	304	8.7
Wabana township, Itasca County	29.10	487	16.7
Wabanica township, Lake of the Woods County	35.87	291	8.1
Wabasha city, Wabasha County	8.16	2 599	318.4
Wabasso city, Redwood County	0.79	643	815.1
Wabedo township, Cass County	24.65	375	15.2
Waconia city, Carver County	2.80	6 814	2 432.0
Waconia township, Carver County	27.11	1 284	47.4
Wacouta township, Goodhue County	4.16	410	98.5
Wadena city	5.25	4 294	818.4
Otter Tail County (part)	0.05	50	1 058.2
Wadena County (part)	5.20	4 244	816.2
Wadena township, Wadena County	31.41	1 010	32.2
Wagner township, Aitkin County	35.01	320	9.1
Wahkon city, Mille Lacs County	0.98	314	320.7
Wahnena UT, Cass County	34.05	197	5.8
Waite Park city, Stearns County	7.81	6 568	841.0
Wakefield township, Stearns County	30.92	3 103	100.4
Walcott township, Rice County	33.68	984	29.2
Walden township, Cass County	36.15	405	11.2
Walden township, Pope County	32.86	201	6.1
Waldorf city, Waseca County	0.38	242	630.4
Walhalla township, Lake of the Woods County	34.84	156	4.5
Walker city, Cass County	1.46	1 069	734.3
Walls township, Traverse County	36.11	81	2.2
Walnut Grove city, Redwood County	1.04	599	577.7
Walnut Lake township, Faribault County	34.91	251	7.2
Walter township, Lac qui Parle County	29.02	186	6.4
Walters city, Faribault County	0.20	88	440.2
Waltham city, Mower County	0.46	196	425.0
Waltham township, Mower County	35.90	416	11.6
Walworth township, Becker County	36.14	88	2.4
Wanamingo city, Goodhue County	1.10	1 007	919.4
Wanamingo township, Goodhue County	37.58	504	13.4
Wanda city, Redwood County	0.25	103	410.6
Wang township, Renville County	36.20	299	8.3
Wanger township, Marshall County	36.01	95	2.6
Warba city, Itasca County	3.19	183	57.3
Ward township, Todd County	35.88	471	13.1
Warren city, Marshall County	1.43	1 678	1 174.1
Warren township, Winona County	35.52	629	17.7
Warrenton township, Marshall County	35.46	93	2.6
Warroad city, Roseau County	2.61	1 722	660.8
Warsaw township, Goodhue County	34.56	603	17.4
Warsaw township, Rice County	32.45	1 433	44.2
Waseca city, Waseca County	3.83	8 493	2 215.6
Washington township, Le Sueur County	12.03	797	66.2
Washington Lake township, Sibley County	34.32	506	14.7
Wasioja township, Dodge County	36.10	963	26.7
Waskish township, Beltrami County	65.03	116	1.8
Watab township, Benton County	20.31	2 920	143.8
Waterbury township, Redwood County	36.18	221	6.1
Waterford township, Dakota County	14.75	517	35.1
Watertown city, Carver County	1.68	3 029	1 808.0
Watertown township, Carver County	32.55	1 432	44.0
Waterville city, Le Sueur County	1.68	1 833	1 088.8
Waterville township, Le Sueur County	30.38	742	24.4
Watkins city, Meeker County	0.51	880	1 722.7
Watopa township, Wabasha County	35.42	265	7.5
Watson city, Chippewa County	0.18	209	1 186.3
Waubun city, Mahnomen County	0.51	403	788.2
Waukenabo township, Aitkin County	32.94	340	10.3
Waukon township, Norman County	36.18	147	4.1
Waverly township, Martin County	36.63	245	6.7
Waverly city, Wright County	0.83	732	879.9
Wawina township, Itasca County	36.54	110	3.0
Wayzata city, Hennepin County	3.18	4 113	1 292.6
Wealthwood township, Aitkin County	23.20	262	11.3
Webster township, Rice County	35.14	1 825	51.9
Weimer township, Jackson County	30.60	172	5.6
Welch township, Goodhue County	39.30	697	17.7
Welcome city, Martin County	0.91	721	792.4
Wellington township, Renville County	36.10	242	6.7
Wells city, Faribault County	1.35	2 494	1 846.5
Wells township, Rice County	28.04	1 743	62.2
Wendell city, Grant County	1.05	177	168.3
Wergeland township, Yellow Medicine County	33.90	201	5.9
West Albany township, Wabasha County	35.57	439	12.3
West Bank township, Swift County	36.17	200	5.5
Westbrook city, Cottonwood County	0.77	755	974.7
Westbrook township, Cottonwood County	34.72	302	8.7

Table 16. **Land Area and Population Density: 2000**—Con.

[For information on confidentiality protection, nonsampling error, and definitions, see text]

State County Place and County Subdivision	Land area in square miles	Total population	
		Number	Average per square mile
PLACE AND COUNTY SUBDIVISION—Con.			
West Concord city, Dodge County	1.07	836	784.0
West Cook UT, Cook County	575.93	1 671	2.9
West Crow Wing UT, Crow Wing County	35.14	5 144	146.4
Westerheim township, Lyon County	36.34	286	7.9
Western township, Otter Tail County	34.45	142	4.1
Westfield township, Dodge County	36.19	421	11.6
Westford township, Martin County	36.23	331	9.1
West Heron Lake township, Jackson County	27.38	202	7.4
West Lakeland township, Washington County	12.37	3 547	286.8
Westline township, Redwood County	35.79	203	5.7
West Newton township, Nicollet County	37.66	517	13.7
Westport city, Pope County	0.28	72	257.4
Westport township, Pope County	34.55	279	8.1
West St. Paul city, Dakota County	5.01	19 405	3 874.2
Westside township, Nobles County	35.30	258	7.3
West Union city, Todd County	0.34	87	252.8
West Union township, Todd County	28.84	312	10.8
West Valley township, Marshall County	36.39	147	4.0
Whalan city, Fillmore County	0.28	64	225.4
Wheatland township, Rice County	33.78	1 358	40.2
Wheaton city, Traverse County	1.78	1 619	909.2
Wheeler township, Lake of the Woods County	18.89	386	20.4
Wheeling township, Rice County	34.62	541	15.6
White township, St. Louis County	109.23	3 477	31.8
White Bear township, Ramsey County	7.46	11 293	1 513.7
White Bear Lake township, Pope County	32.74	440	13.4
White Bear Lake city	8.18	24 325	2 974.3
Ramsey County (part)	8.10	23 974	2 961.2
Washington County (part)	0.08	351	4 266.4
Whited township, Kanabec County	30.47	808	26.5
White Earth CDP, Becker County	2.58	424	164.3
White Earth township, Becker County	32.25	799	24.8
Whiteface Reservoir UT, St. Louis County	138.09	292	2.1
Whitefield township, Kandiyohi County	35.29	571	16.2
Whiteford township, Marshall County	33.50	38	1.1
White Oak township, Hubbard County	34.40	359	10.4
White Pine township, Aitkin County	36.62	34	0.9
Whitewater township, Winona County	35.20	202	5.7
Wilder city, Jackson County	0.79	69	87.0
Wild Rice township, Norman County	35.27	334	9.5
Wildwood township, Itasca County	30.25	193	6.4
Wilkinson township, Cass County	30.71	270	8.8
Willernie city, Washington County	0.13	549	4 285.3
Williams township, Aitkin County	35.87	153	4.3
Williams city, Lake of the Woods County	0.98	210	214.6
Willmar city, Kandiyohi County	11.84	18 351	1 549.9
Willmar township, Kandiyohi County	23.03	661	28.7
Willow Lake township, Redwood County	35.88	247	6.9
Willow River city, Pine County	1.57	309	196.7
Willow Valley township, St. Louis County	34.90	139	4.0
Wilma township, Pine County	36.34	137	3.8
Wilmington township, Houston County	35.98	472	13.1
Wilmont city, Nobles County	1.14	332	291.4
Wilmont township, Nobles County	35.52	228	6.4
Wilson township, Cass County	17.74	551	31.1
Wilson township, Winona County	34.98	1 152	32.9
Wilton city, Beltrami County	2.32	186	80.1
Wilton township, Waseca County	35.68	392	11.0
Winchester township, Norman County	35.95	74	2.1
Windemere township, Pine County	30.51	1 489	48.8
Windom city, Cottonwood County	3.55	4 490	1 263.6

State County Place and County Subdivision	Land area in square miles	Total population	
		Number	Average per square mile
PLACE AND COUNTY SUBDIVISION—Con.			
Windom township, Mower County	36.04	640	17.8
Windsor township, Traverse County	15.68	54	3.4
Winfield township, Renville County	36.51	252	6.9
Winger city, Polk County	0.35	205	586.4
Winger township, Polk County	35.13	177	5.0
Wing River township, Wadena County	36.02	430	11.9
Winnebago city, Faribault County	2.20	1 487	675.5
Winnebago township, Houston County	35.19	257	7.3
Winnebago City township, Faribault County	34.43	221	6.4
Winona city, Winona County	18.23	27 069	1 485.0
Winsor township, Clearwater County	35.73	146	4.1
Winsted city, McLeod County	1.35	2 094	1 549.9
Winsted township, McLeod County	33.51	987	29.5
Winthrop city, Sibley County	1.05	1 367	1 303.8
Winton city, St. Louis County	0.13	185	1 421.2
Wirt township, Itasca County	34.10	94	2.8
Wisconsin township, Jackson County	35.53	263	7.4
Wiscoy township, Winona County	35.72	336	9.4
Wolf Lake city, Becker County	0.14	31	218.9
Wolf Lake township, Becker County	33.12	227	6.9
Wolford township, Crow Wing County	14.61	326	22.3
Wolverton city, Wilkin County	0.28	122	429.4
Wolverton township, Wilkin County	29.71	130	4.4
Woodbury city, Washington County	35.00	46 463	1 327.7
Wood Lake city, Yellow Medicine County	0.80	436	541.6
Wood Lake township, Yellow Medicine County	34.32	220	6.4
Woodland city, Hennepin County	0.57	480	840.7
Woodland township, Wright County	34.20	1 137	33.2
Woodrow township, Beltrami County	35.93	74	2.1
Woodrow township, Cass County	25.06	667	26.6
Woods township, Chippewa County	36.18	242	6.7
Woodside township, Otter Tail County	36.23	293	8.1
Woodside township, Polk County	30.84	514	16.7
Woodstock city, Pipestone County	0.55	132	238.3
Woodville township, Waseca County	30.04	2 273	75.7
Workman township, Aitkin County	32.80	194	5.9
Worthington city, Nobles County	7.15	11 283	1 578.9
Worthington township, Nobles County	28.60	316	11.0
Wrenshall city, Carlton County	1.51	308	204.3
Wrenshall township, Carlton County	37.87	326	8.6
Wright city, Carlton County	1.55	93	60.1
Wright township, Marshall County	36.00	126	3.5
Wuori township, St. Louis County	34.77	563	16.2
Wyandotte township, Pennington County	22.63	101	4.5
Wyanett township, Isanti County	33.20	1 698	51.1
Wykeham township, Todd County	34.84	436	12.5
Wykoff city, Fillmore County	0.95	460	484.0
Wylie township, Red Lake County	12.07	72	6.0
Wyoming city, Chisago County	2.85	3 048	1 069.8
Wyoming township, Chisago County	29.66	4 379	147.6
Yellow Bank township, Lac qui Parle County	35.22	177	5.0
York township, Fillmore County	36.06	409	11.3
Young America township, Carver County	32.78	838	25.6
Yucatan township, Houston County	42.77	351	8.2
Zemple city, Itasca County	0.67	75	112.2
Zimmerman city, Sherburne County	2.78	2 851	1 026.0
Zion township, Stearns County	35.44	388	10.9
Zippel township, Lake of the Woods County	32.61	140	4.3
Zumbro township, Wabasha County	31.67	715	22.6
Zumbro Falls city, Wabasha County	0.46	177	383.6
Zumbrota city, Goodhue County	1.97	2 789	1 412.6
Zumbrota township, Goodhue County	34.84	591	17.0

Table 17. **Age and Sex for the American Indian and Alaska Native Population (One Race): 2000**

[For information on confidentiality protection, nonsampling error, and definitions, see text]

American Indian Area County	American Indian and Alaska Native population (one race)	Median age	Age: Under 5 years	5 to 17 years	18 to 20 years	21 to 24 years	25 to 34 years	35 to 44 years	45 to 54 years	55 to 59 years	60 to 64 years
AMERICAN INDIAN RESERVATION AND OFF-RESERVATION TRUST LAND — FEDERAL											
All areas	17 171	22.3	1 940	5 461	880	905	1 978	2 342	1 634	586	505
Bois Forte Reservation, MN	464	24.9	37	145	26	25	52	61	52	20	16
Itasca County (part)	10	17.5	-	6	-	-	-	2	2	-	-
Koochiching County (part)	49	27.5	3	15	1	4	3	7	10	3	1
St. Louis County (part)	405	24.7	34	124	25	21	49	52	40	17	15
Fond du Lac Reservation and Off-Reservation Trust Land, MN--WI (part)	1 353	22.9	155	427	62	69	149	225	128	40	41
Fond du Lac Reservation	1 353	22.9	155	427	62	69	149	225	128	40	41
Carlton County (part)	1 049	23.8	105	335	46	54	116	171	102	34	36
St. Louis County (part)	304	20.0	50	92	16	15	33	54	26	6	5
Grand Portage Reservation and Off-Reservation Trust Land, MN	322	36.9	26	67	17	16	27	64	57	18	10
Grand Portage Reservation	322	36.9	26	67	17	16	27	64	57	18	10
Cook County (part)	322	36.9	26	67	17	16	27	64	57	18	10
Grand Portage Off-Reservation Trust Land	-	-	-	-	-	-	-	-	-	-	-
Cook County (part)	-	-	-	-	-	-	-	-	-	-	-
Ho-Chunk Reservation and Off-Reservation Trust Land, WI--MN (part)	-	-	-	-	-	-	-	-	-	-	-
Ho-Chunk Off-Reservation Trust Land (part)	-	-	-	-	-	-	-	-	-	-	-
Houston County (part)	-	-	-	-	-	-	-	-	-	-	-
Leech Lake Reservation and Off-Reservation Trust Land, MN	4 561	22.7	505	1 441	231	240	529	614	437	171	134
Leech Lake Reservation	4 561	22.7	505	1 441	231	240	529	614	437	171	134
Beltrami County (part)	798	21.2	90	263	45	44	82	112	88	30	15
Cass County (part)	2 814	23.7	297	878	128	151	329	386	272	110	89
Hubbard County (part)	52	23.7	12	12	-	4	10	3	5	4	-
Itasca County (part)	897	20.7	106	288	58	41	108	113	72	27	30
Leech Lake Off-Reservation Trust Land	-	-	-	-	-	-	-	-	-	-	-
Cass County (part)	-	-	-	-	-	-	-	-	-	-	-
Lower Sioux Reservation, MN	294	22.3	34	93	15	18	31	33	36	11	13
Redwood County (part)	294	22.3	34	93	15	18	31	33	36	11	13
Mille Lacs Reservation and Off-Reservation Trust Land, MN	1 171	21.8	144	372	56	59	153	168	82	34	30
Mille Lacs Reservation	1 034	21.7	124	334	48	54	138	144	71	29	26
Aitkin County (part)	77	17.3	12	28	4	3	14	8	1	1	1
Crow Wing County (part)	-	-	-	-	-	-	-	-	-	-	-
Mille Lacs County (part)	944	21.9	111	304	44	51	120	132	69	28	25
Pine County (part)	13	34.5	1	2	-	-	4	4	1	-	-
Mille Lacs Off-Reservation Trust Land	137	23.3	20	38	8	5	15	24	11	5	4
Aitkin County (part)	4	18.5	-	2	1	-	-	-	1	-	-
Pine County (part)	133	23.8	20	36	7	5	15	24	10	5	4
Minnesota Chippewa Trust Land, MN	64	25.5	9	10	6	6	11	6	8	3	2
Becker County (part)	-	-	-	-	-	-	-	-	-	-	-
Carlton County (part)	-	-	-	-	-	-	-	-	-	-	-
Cass County (part)	-	-	-	-	-	-	-	-	-	-	-
Otter Tail County (part)	-	-	-	-	-	-	-	-	-	-	-
St. Louis County (part)	64	25.5	9	10	6	6	11	6	8	3	2
Prairie Island Indian Community and Off-Reservation Trust Land, MN	166	25.8	19	44	5	12	25	25	15	8	5
Prairie Island Indian Community	166	25.8	19	44	5	12	25	25	15	8	5
Goodhue County (part)	166	25.8	19	44	5	12	25	25	15	8	5
Prairie Island Off-Reservation Trust Land	-	-	-	-	-	-	-	-	-	-	-
Dakota County (part)	-	-	-	-	-	-	-	-	-	-	-
Goodhue County (part)	-	-	-	-	-	-	-	-	-	-	-
Red Lake Reservation, MN	5 071	19.8	650	1 707	288	281	625	637	427	131	113
Beltrami County (part)	4 988	19.6	644	1 688	286	278	619	609	421	129	106
Clearwater County (part)	83	36.6	6	19	2	3	6	28	6	2	7
Koochiching County (part)	-	-	-	-	-	-	-	-	-	-	-
Lake of the Woods County (part)	-	-	-	-	-	-	-	-	-	-	-
Marshall County (part)	-	-	-	-	-	-	-	-	-	-	-
Pennington County (part)	-	-	-	-	-	-	-	-	-	-	-
Polk County (part)	-	-	-	-	-	-	-	-	-	-	-
Red Lake County (part)	-	-	-	-	-	-	-	-	-	-	-
Roseau County (part)	-	-	-	-	-	-	-	-	-	-	-
Sandy Lake Reservation, MN	66	16.5	4	30	1	3	7	9	3	3	3
Aitkin County (part)	66	16.5	4	30	1	3	7	9	3	3	3
Shakopee Mdewakanton Sioux Community and Off-Reservation Trust Land, MN	214	28.0	16	59	13	12	26	33	25	8	9
Shakopee Mdewakanton Sioux Community	175	27.3	13	47	11	11	21	23	24	7	6
Scott County (part)	175	27.3	13	47	11	11	21	23	24	7	6
Shakopee Mdewakanton Sioux Off-Reservation Trust Land	39	30.5	3	12	2	1	5	10	1	1	3
Scott County (part)	39	30.5	3	12	2	1	5	10	1	1	3
Upper Sioux Reservation, MN	47	37.5	3	10	1	-	8	5	5	1	4
Yellow Medicine County (part)	47	37.5	3	10	1	-	8	5	5	1	4

Table 17. **Age and Sex for the American Indian and Alaska Native Population (One Race): 2000**—Con.

[For information on confidentiality protection, nonsampling error, and definitions, see text]

Age—Con.			Age and sex						Percent of population		
			All ages		18 years and over		65 years and over				**American Indian Area County**
65 to 74 years	75 to 84 years	85 years and over	Female	Males per 100 females	Total	Female	Total	Female	Under 18 years	65 years and over	
											AMERICAN INDIAN RESERVATION AND OFF-RESERVATION TRUST LAND — FEDERAL
634	239	67	8 630	99.0	9 770	5 006	940	467	43.1	5.5	All areas
22	6	2	227	104.4	282	143	30	14	39.2	6.5	Bois Forte Reservation, MN
-	-	-	6	66.7	4	2	-	-	60.0	-	Itasca County (part)
2	-	-	23	113.0	31	14	2	1	36.7	4.1	Koochiching County (part)
20	6	2	198	104.5	247	127	28	13	39.0	6.9	St. Louis County (part)
											Fond du Lac Reservation and Off-Reservation
40	14	3	637	112.4	771	376	57	29	43.0	4.2	Trust Land, MN--WI (part)
40	14	3	637	112.4	771	376	57	29	43.0	4.2	Fond du Lac Reservation
35	12	3	492	113.2	609	296	50	27	41.9	4.8	Carlton County (part)
5	2	-	145	109.7	162	80	7	2	46.7	2.3	St. Louis County (part)
											Grand Portage Reservation and Off-Reservation
16	4	-	156	106.4	229	114	20	7	28.9	6.2	Trust Land, MN
16	4	-	156	106.4	229	114	20	7	28.9	6.2	Grand Portage Reservation
16	4	-	156	106.4	229	114	20	7	28.9	6.2	Cook County (part)
-	-	-	-	(X)	-	-	-	-	(X)	(X)	Grand Portage Off-Reservation Trust Land
-	-	-	-	(X)	-	-	-	-	(X)	(X)	Cook County (part)
											Ho-Chunk Reservation and Off-Reservation Trust
-	-	-	-	(X)	-	-	-	-	(X)	(X)	Land, WI--MN (part)
-	-	-	-	(X)	-	-	-	-	(X)	(X)	Ho-Chunk Off-Reservation Trust Land (part)
-	-	-	-	(X)	-	-	-	-	(X)	(X)	Houston County (part)
											Leech Lake Reservation and Off-Reservation
149	80	30	2 317	96.8	2 615	1 357	259	129	42.7	5.7	Trust Land, MN
149	80	30	2 317	96.8	2 615	1 357	259	129	42.7	5.7	Leech Lake Reservation
16	9	4	408	95.6	445	239	29	19	44.2	3.6	Beltrami County (part)
102	52	20	1 441	95.3	1 639	851	174	85	41.8	6.2	Cass County (part)
1	-	1	25	108.0	28	13	2	1	46.2	3.8	Hubbard County (part)
30	19	5	443	102.5	503	254	54	24	43.9	6.0	Itasca County (part)
-	-	-	-	(X)	-	-	-	-	(X)	(X)	Leech Lake Off-Reservation Trust Land
-	-	-	-	(X)	-	-	-	-	(X)	(X)	Cass County (part)
8	1	1	129	127.9	167	79	10	7	43.2	3.4	Lower Sioux Reservation, MN
8	1	1	129	127.9	167	79	10	7	43.2	3.4	Redwood County (part)
											Mille Lacs Reservation and Off-Reservation Trust
50	18	5	597	96.1	655	340	73	36	44.1	6.2	Land, MN
46	15	5	529	95.5	576	298	66	33	44.3	6.4	Mille Lacs Reservation
4	-	1	44	75.0	37	25	5	5	51.9	6.5	Aitkin County (part)
-	-	-	-	(X)	-	-	-	-	(X)	(X)	Crow Wing County (part)
42	14	4	477	97.9	529	267	60	27	44.0	6.4	Mille Lacs County (part)
-	1	-	8	62.5	10	6	1	1	23.1	7.7	Pine County (part)
4	3	-	68	101.5	79	42	7	3	42.3	5.1	Mille Lacs Off-Reservation Trust Land
-	-	-	3	33.3	2	2	-	-	50.0	-	Aitkin County (part)
4	3	-	65	104.6	77	40	7	3	42.1	5.3	Pine County (part)
3	-	-	33	93.9	45	22	3	1	29.7	4.7	Minnesota Chippewa Trust Land, MN
-	-	-	-	(X)	-	-	-	-	(X)	(X)	Becker County (part)
-	-	-	-	(X)	-	-	-	-	(X)	(X)	Carlton County (part)
-	-	-	-	(X)	-	-	-	-	(X)	(X)	Cass County (part)
-	-	-	-	(X)	-	-	-	-	(X)	(X)	Otter Tail County (part)
3	-	-	33	93.9	45	22	3	1	29.7	4.7	St. Louis County (part)
											Prairie Island Indian Community and Off-
6	2	-	88	88.6	103	55	8	7	38.0	4.8	Reservation Trust Land, MN
6	2	-	88	88.6	103	55	8	7	38.0	4.8	Prairie Island Indian Community
6	2	-	88	88.6	103	55	8	7	38.0	4.8	Goodhue County (part)
-	-	-	-	(X)	-	-	-	-	(X)	(X)	Prairie Island Off-Reservation Trust Land
-	-	-	-	(X)	-	-	-	-	(X)	(X)	Dakota County (part)
-	-	-	-	(X)	-	-	-	-	(X)	(X)	Goodhue County (part)
161	42	9	2 585	96.2	2 714	1 412	212	113	46.5	4.2	Red Lake Reservation, MN
158	41	9	2 553	95.4	2 656	1 390	208	113	46.8	4.2	Beltrami County (part)
3	1	-	32	159.4	58	22	4	-	30.1	4.8	Clearwater County (part)
-	-	-	-	(X)	-	-	-	-	(X)	(X)	Koochiching County (part)
-	-	-	-	(X)	-	-	-	-	(X)	(X)	Lake of the Woods County (part)
-	-	-	-	(X)	-	-	-	-	(X)	(X)	Marshall County (part)
-	-	-	-	(X)	-	-	-	-	(X)	(X)	Pennington County (part)
-	-	-	-	(X)	-	-	-	-	(X)	(X)	Polk County (part)
-	-	-	-	(X)	-	-	-	-	(X)	(X)	Red Lake County (part)
-	-	-	-	(X)	-	-	-	-	(X)	(X)	Roseau County (part)
3	-	-	44	50.0	32	23	3	2	51.5	4.5	Sandy Lake Reservation, MN
3	-	-	44	50.0	32	23	3	2	51.5	4.5	Aitkin County (part)
											Shakopee Mdewakanton Sioux Community and
10	3	-	103	107.8	139	69	13	7	35.0	6.1	Off-Reservation Trust Land, MN
9	3	-	90	94.4	115	61	12	7	34.3	6.9	Shakopee Mdewakanton Sioux Community
9	3	-	90	94.4	115	61	12	7	34.3	6.9	Scott County (part)
											Shakopee Mdewakanton Sioux Off-
1	-	-	13	200.0	24	8	1	-	38.5	2.6	Reservation Trust Land
1	-	-	13	200.0	24	8	1	-	38.5	2.6	Scott County (part)
5	3	2	29	62.1	34	24	10	6	27.7	21.3	Upper Sioux Reservation, MN
5	3	2	29	62.1	34	24	10	6	27.7	21.3	Yellow Medicine County (part)

Table 17. **Age and Sex for the American Indian and Alaska Native Population (One Race): 2000**—Con.

[For information on confidentiality protection, nonsampling error, and definitions, see text]

American Indian Area County	American Indian and Alaska Native population (one race)	Median age	Age								
			Under 5 years	5 to 17 years	18 to 20 years	21 to 24 years	25 to 34 years	35 to 44 years	45 to 54 years	55 to 59 years	60 to 64 years
AMERICAN INDIAN RESERVATION AND OFF-RESERVATION TRUST LAND — FEDERAL—Con.											
White Earth Reservation and Off-Reservation Trust Land, MN	3 378	24.0	338	1 056	159	164	335	462	359	138	125
White Earth Reservation	3 374	24.0	338	1 056	159	164	335	460	358	138	125
Becker County (part)	1 550	23.9	172	484	66	72	159	204	168	57	59
Clearwater County (part)	342	24.0	29	105	21	18	24	65	31	11	10
Mahnomen County	1 482	24.2	137	467	72	74	152	191	159	70	56
White Earth Off-Reservation Trust Land	4	43.5	-	-	-	-	-	2	1	-	-
Clearwater County (part)	4	43.5	-	-	-	-	-	2	1	-	-

Table 17. **Age and Sex for the American Indian and Alaska Native Population (One Race): 2000**—Con.

[For information on confidentiality protection, nonsampling error, and definitions, see text]

Age—Con.			Age and sex						Percent of population		American Indian Area County
			All ages		18 years and over		65 years and over				
65 to 74 years	75 to 84 years	85 years and over	Female	Males per 100 females	Total	Female	Total	Female	Under 18 years	65 years and over	
											AMERICAN INDIAN RESERVATION AND OFF-RESERVATION TRUST LAND — FEDERAL—Con.
161	66	15	1 685	100.5	1 984	992	242	109	41.3	7.2	White Earth Reservation and Off-Reservation Trust Land, MN
161	65	15	1 684	100.4	1 980	991	241	108	41.3	7.1	White Earth Reservation
72	29	8	768	101.8	894	445	109	50	42.3	7.0	Becker County (part)
24	4	-	171	100.0	208	94	28	13	39.2	8.2	Clearwater County (part)
65	32	7	745	98.9	878	452	104	45	40.8	7.0	Mahnomen County
-	1	-	1	300.0	4	1	1	1	-	25.0	White Earth Off-Reservation Trust Land
-	1	-	1	300.0	4	1	1	1	-	25.0	Clearwater County (part)

Table 18. **Race and Hispanic or Latino: 2000**

[For information on confidentiality protection, nonsampling error, and definitions, see text]

American Indian Area County	Total population	Race									Hispanic or Latino (of any race)
		One race						Two or more races			
		White	Black or African American	American Indian and Alaska Native	Asian	Native Hawaiian and Other Pacific Islander	Some other race	Number	Percent of total population	Two races excluding Some other race, and three or more races	
AMERICAN INDIAN RESERVATION AND OFF-RESERVATION TRUST LAND — FEDERAL											
All areas	35 282	16 637	53	17 171	38	4	68	1 311	3.7	1 241	454
Bois Forte Reservation, MN	657	185	-	464	2	-	-	6	0.9	6	2
Itasca County (part)	157	145	-	10	2	-	-	-	-	-	-
Koochiching County (part)	56	7	-	49	-	-	-	-	-	-	1
St. Louis County (part)	444	33	-	405	-	-	-	6	1.4	6	1
Fond du Lac Reservation and Off-Reservation Trust Land, MN--WI (part)	3 728	2 215	3	1 353	4	-	8	145	3.9	144	45
Fond du Lac Reservation	3 728	2 215	3	1 353	4	-	8	145	3.9	144	45
Carlton County (part)	2 751	1 577	-	1 049	4	-	6	115	4.2	114	38
St. Louis County (part)	977	638	3	304	-	-	2	30	3.1	30	7
Grand Portage Reservation and Off-Reservation Trust Land, MN	557	199	-	322	-	-	2	34	6.1	32	11
Grand Portage Reservation	557	199	-	322	-	-	2	34	6.1	32	11
Cook County (part)	557	199	-	322	-	-	2	34	6.1	32	11
Grand Portage Off-Reservation Trust Land	-	-	-	-	-	-	-	-	(X)	-	-
Cook County (part)	-	-	-	-	-	-	-	-	(X)	-	-
Ho-Chunk Reservation and Off-Reservation Trust Land, WI--MN (part)	-	-	-	-	-	-	-	-	(X)	-	-
Ho-Chunk Off-Reservation Trust Land (part)	-	-	-	-	-	-	-	-	(X)	-	-
Houston County (part)	-	-	-	-	-	-	-	-	(X)	-	-
Leech Lake Reservation and Off-Reservation Trust Land, MN	10 205	5 278	9	4 561	16	4	26	311	3.0	289	144
Leech Lake Reservation	10 205	5 278	9	4 561	16	4	26	311	3.0	289	144
Beltrami County (part)	1 665	830	-	798	3	-	5	29	1.7	25	13
Cass County (part)	5 766	2 751	3	2 814	10	1	20	167	2.9	150	97
Hubbard County (part)	226	172	1	52	-	-	-	1	0.4	1	-
Itasca County (part)	2 548	1 525	5	897	3	3	1	114	4.5	113	34
Leech Lake Off-Reservation Trust Land	-	-	-	-	-	-	-	-	(X)	-	-
Cass County (part)	-	-	-	-	-	-	-	-	(X)	-	-
Lower Sioux Reservation, MN	335	28	1	294	-	-	3	9	2.7	9	7
Redwood County (part)	335	28	1	294	-	-	3	9	2.7	9	7
Mille Lacs Reservation and Off-Reservation Trust Land, MN	4 704	3 418	27	1 171	6	-	5	77	1.6	67	40
Mille Lacs Reservation	4 548	3 410	19	1 034	6	-	5	74	1.6	64	40
Aitkin County (part)	87	6	-	77	1	-	-	3	3.4	3	2
Crow Wing County (part)	-	-	-	-	-	-	-	-	(X)	-	-
Mille Lacs County (part)	4 446	3 403	19	944	5	-	5	70	1.6	60	38
Pine County (part)	15	1	-	13	-	-	-	1	6.7	1	-
Mille Lacs Off-Reservation Trust Land	156	8	8	137	-	-	-	3	1.9	3	-
Aitkin County (part)	5	1	-	4	-	-	-	-	-	-	-
Pine County (part)	151	7	8	133	-	-	-	3	2.0	3	-
Minnesota Chippewa Trust Land, MN	78	14	-	64	-	-	-	-	-	-	-
Becker County (part)	3	3	-	-	-	-	-	-	-	-	-
Carlton County (part)	1	1	-	-	-	-	-	-	-	-	-
Cass County (part)	-	-	-	-	-	-	-	-	(X)	-	-
Otter Tail County (part)	-	-	-	-	-	-	-	-	(X)	-	-
St. Louis County (part)	74	10	-	64	-	-	-	-	-	-	-
Prairie Island Indian Community and Off-Reservation Trust Land, MN	199	33	-	166	-	-	-	-	-	-	3
Prairie Island Indian Community	177	11	-	166	-	-	-	-	-	-	3
Goodhue County (part)	177	11	-	166	-	-	-	-	-	-	3
Prairie Island Off-Reservation Trust Land	22	22	-	-	-	-	-	-	-	-	-
Dakota County (part)	22	22	-	-	-	-	-	-	-	-	-
Goodhue County (part)	-	-	-	-	-	-	-	-	(X)	-	-
Red Lake Reservation, MN	5 162	61	5	5 071	2	-	3	20	0.4	16	88
Beltrami County (part)	5 077	59	5	4 988	2	-	3	20	0.4	16	83
Clearwater County (part)	85	2	-	83	-	-	-	-	-	-	5
Koochiching County (part)	-	-	-	-	-	-	-	-	(X)	-	-
Lake of the Woods County (part)	-	-	-	-	-	-	-	-	(X)	-	-
Marshall County (part)	-	-	-	-	-	-	-	-	(X)	-	-
Pennington County (part)	-	-	-	-	-	-	-	-	(X)	-	-
Polk County (part)	-	-	-	-	-	-	-	-	(X)	-	-
Red Lake County (part)	-	-	-	-	-	-	-	-	(X)	-	-
Roseau County (part)	-	-	-	-	-	-	-	-	(X)	-	-
Sandy Lake Reservation, MN	70	4	-	66	-	-	-	-	-	-	-
Aitkin County (part)	70	4	-	66	-	-	-	-	-	-	-
Shakopee Mdewakanton Sioux Community and Off-Reservation Trust Land, MN	338	87	1	214	3	-	1	32	9.5	29	13
Shakopee Mdewakanton Sioux Community	266	63	-	175	3	-	1	24	9.0	21	8
Scott County (part)	266	63	-	175	3	-	1	24	9.0	21	8
Shakopee Mdewakanton Sioux Off-Reservation Trust Land	72	24	1	39	-	-	-	8	11.1	8	5
Scott County (part)	72	24	1	39	-	-	-	8	11.1	8	5
Upper Sioux Reservation, MN	57	10	-	47	-	-	-	-	-	-	2
Yellow Medicine County (part)	57	10	-	47	-	-	-	-	-	-	2

Table 18. **Race and Hispanic or Latino: 2000**—Con.

[For information on confidentiality protection, nonsampling error, and definitions, see text]

Not Hispanic or Latino										
	One race							Two or more races		
	White									**American Indian Area County**
Total	Number	Percent of total population	Black or African American	American Indian and Alaska Native	Asian	Native Hawaiian and Other Pacific Islander	Some other race	Total	Two races excluding Some other race, and three or more races	
										AMERICAN INDIAN RESERVATION AND OFF-RESERVATION TRUST LAND — FEDERAL
34 828	16 521	46.8	53	16 935	38	4	20	1 257	1 213	All areas
655	184	28.0	-	463	2	-	-	6	6	Bois Forte Reservation, MN
157	145	92.4	-	10	2	-	-	-	-	Itasca County (part)
55	7	12.5	-	48	-	-	-	-	-	Koochiching County (part)
443	32	7.2	-	405	-	-	-	6	6	St. Louis County (part)
3 683	2 192	58.8	3	1 340	4	-	1	143	143	Fond du Lac Reservation and Off-Reservation Trust Land, MN--WI (part)
3 683	2 192	58.8	3	1 340	4	-	1	143	143	Fond du Lac Reservation
2 713	1 558	56.6	-	1 037	4	-	1	113	113	Carlton County (part)
970	634	64.9	3	303	-	-	-	30	30	St. Louis County (part)
546	195	35.0	-	319	-	-	-	32	32	Grand Portage Reservation and Off-Reservation Trust Land, MN
546	195	35.0	-	319	-	-	-	32	32	Grand Portage Reservation
546	195	35.0	-	319	-	-	-	32	32	Cook County (part)
-	-	(X)	-	-	-	-	-	-	-	Grand Portage Off-Reservation Trust Land
-	-	(X)	-	-	-	-	-	-	-	Cook County (part)
-	-	(X)	-	-	-	-	-	-	-	Ho-Chunk Reservation and Off-Reservation Trust Land, WI--MN (part)
-	-	(X)	-	-	-	-	-	-	-	Ho-Chunk Off-Reservation Trust Land (part)
-	-	(X)	-	-	-	-	-	-	-	Houston County (part)
10 061	5 235	51.3	9	4 492	16	4	11	294	281	Leech Lake Reservation and Off-Reservation Trust Land, MN
10 061	5 235	51.3	9	4 492	16	4	11	294	281	Leech Lake Reservation
1 652	822	49.4	-	798	3	-	3	26	25	Beltrami County (part)
5 669	2 727	47.3	3	2 765	10	1	7	156	145	Cass County (part)
226	172	76.1	1	52	-	-	-	1	1	Hubbard County (part)
2 514	1 514	59.4	5	877	3	3	1	111	110	Itasca County (part)
-	-	(X)	-	-	-	-	-	-	-	Leech Lake Off-Reservation Trust Land
-	-	(X)	-	-	-	-	-	-	-	Cass County (part)
328	28	8.4	1	290	-	-	-	9	9	Lower Sioux Reservation, MN
328	28	8.4	1	290	-	-	-	9	9	Redwood County (part)
4 664	3 400	72.3	27	1 162	6	-	2	67	62	Mille Lacs Reservation and Off-Reservation Trust Land, MN
4 508	3 392	74.6	19	1 025	6	-	2	64	59	Mille Lacs Reservation
85	6	6.9	-	75	1	-	-	3	3	Aitkin County (part)
-	-	(X)	-	-	-	-	-	-	-	Crow Wing County (part)
4 408	3 385	76.1	19	937	5	-	2	60	55	Mille Lacs County (part)
15	1	6.7	-	13	-	-	-	1	1	Pine County (part)
156	8	5.1	8	137	-	-	-	3	3	Mille Lacs Off-Reservation Trust Land
5	1	20.0	-	4	-	-	-	-	-	Aitkin County (part)
151	7	4.6	8	133	-	-	-	3	3	Pine County (part)
78	14	17.9	-	64	-	-	-	-	-	Minnesota Chippewa Trust Land, MN
3	3	100.0	-	-	-	-	-	-	-	Becker County (part)
1	1	100.0	-	-	-	-	-	-	-	Carlton County (part)
-	-	(X)	-	-	-	-	-	-	-	Cass County (part)
-	-	(X)	-	-	-	-	-	-	-	Otter Tail County (part)
74	10	13.5	-	64	-	-	-	-	-	St. Louis County (part)
196	33	16.6	-	163	-	-	-	-	-	Prairie Island Indian Community and Off-Reservation Trust Land, MN
174	11	6.2	-	163	-	-	-	-	-	Prairie Island Indian Community
174	11	6.2	-	163	-	-	-	-	-	Goodhue County (part)
22	22	100.0	-	-	-	-	-	-	-	Prairie Island Off-Reservation Trust Land
22	22	100.0	-	-	-	-	-	-	-	Dakota County (part)
-	-	(X)	-	-	-	-	-	-	-	Goodhue County (part)
5 074	58	1.1	5	4 990	2	-	-	19	16	Red Lake Reservation, MN
4 994	56	1.1	5	4 912	2	-	-	19	16	Beltrami County (part)
80	2	2.4	-	78	-	-	-	-	-	Clearwater County (part)
-	-	(X)	-	-	-	-	-	-	-	Koochiching County (part)
-	-	(X)	-	-	-	-	-	-	-	Lake of the Woods County (part)
-	-	(X)	-	-	-	-	-	-	-	Marshall County (part)
-	-	(X)	-	-	-	-	-	-	-	Pennington County (part)
-	-	(X)	-	-	-	-	-	-	-	Polk County (part)
-	-	(X)	-	-	-	-	-	-	-	Red Lake County (part)
-	-	(X)	-	-	-	-	-	-	-	Roseau County (part)
70	4	5.7	-	66	-	-	-	-	-	Sandy Lake Reservation, MN
70	4	5.7	-	66	-	-	-	-	-	Aitkin County (part)
325	86	25.4	1	208	3	-	-	27	25	Shakopee Mdewakanton Sioux Community and Off-Reservation Trust Land, MN
258	62	23.3	-	172	3	-	-	21	19	Shakopee Mdewakanton Sioux Community
258	62	23.3	-	172	3	-	-	21	19	Scott County (part)
67	24	33.3	1	36	-	-	-	6	6	Shakopee Mdewakanton Sioux Off-Reservation Trust Land
67	24	33.3	1	36	-	-	-	6	6	Scott County (part)
55	9	15.8	-	46	-	-	-	-	-	Upper Sioux Reservation, MN
55	9	15.8	-	46	-	-	-	-	-	Yellow Medicine County (part)

Table 18. **Race and Hispanic or Latino: 2000**—Con.

[For information on confidentiality protection, nonsampling error, and definitions, see text]

American Indian Area County	Total population	Race									Hispanic or Latino (of any race)
		One race						Two or more races			
		White	Black or African American	American Indian and Alaska Native	Asian	Native Hawaiian and Other Pacific Islander	Some other race	Number	Percent of total population	Two races excluding Some other race, and three or more races	
AMERICAN INDIAN RESERVATION AND OFF-RESERVATION TRUST LAND — FEDERAL—Con.											
White Earth Reservation and Off-Reservation Trust Land, MN	9 192	5 105	7	3 378	5	-	20	677	7.4	649	99
White Earth Reservation	9 188	5 105	7	3 374	5	-	20	677	7.4	649	99
Becker County (part)	3 366	1 576	-	1 550	2	-	4	234	7.0	215	43
Clearwater County (part)	632	267	-	342	-	-	-	23	3.6	20	10
Mahnomen County	5 190	3 262	7	1 482	3	-	16	420	8.1	414	46
White Earth Off-Reservation Trust Land	4	-	-	4	-	-	-	-	-	-	-
Clearwater County (part)	4	-	-	4	-	-	-	-	-	-	-

Table 18. **Race and Hispanic or Latino: 2000**—Con.

[For information on confidentiality protection, nonsampling error, and definitions, see text]

Not Hispanic or Latino										American Indian Area County
	One race							Two or more races		
	White									
Total	Number	Percent of total population	Black or African American	American Indian and Alaska Native	Asian	Native Hawaiian and Other Pacific Islander	Some other race	Total	Two races excluding Some other race, and three or more races	
										AMERICAN INDIAN RESERVATION AND OFF-RESERVATION TRUST LAND — FEDERAL—Con.
9 093	5 083	55.3	7	3 332	5	-	6	660	639	White Earth Reservation and Off-Reservation Trust Land, MN
9 089	5 083	55.3	7	3 328	5	-	6	660	639	White Earth Reservation
3 323	1 565	46.5	-	1 530	2	-	-	226	209	Becker County (part)
622	266	42.1	-	333	-	-	-	23	20	Clearwater County (part)
5 144	3 252	62.7	7	1 465	3	-	6	411	410	Mahnomen County
4	-	-	-	4	-	-	-	-	-	White Earth Off-Reservation Trust Land
4	-	-	-	4	-	-	-	-	-	Clearwater County (part)

Table 19. **Population for Selected Categories of Race: 2000**

[For information on confidentiality protection, nonsampling error, and definitions, see text]

American Indian Area County	Selected combinations of two races				Race alone or in combination with one or more other races					
	White; Black or African American	White; American Indian and Alaska Native	White; Asian	Black or African American; American Indian and Alaska Native	White	Black or African American	American Indian and Alaska Native	Asian	Native Hawaiian and Other Pacific Islander	Some other race
AMERICAN INDIAN RESERVATION AND OFF-RESERVATION TRUST LAND — FEDERAL										
All areas	10	1 138	16	39	17 864	109	18 397	81	12	142
Bois Forte Reservation, MN	-	6	-	-	191	-	470	2	-	-
Itasca County (part)	-	-	-	-	145	-	10	2	-	-
Koochiching County (part)	-	-	-	-	7	-	49	-	-	-
St. Louis County (part)	-	6	-	-	39	-	411	-	-	-
Fond du Lac Reservation and Off-Reservation Trust Land, MN--WI (part)	-	131	3	3	2 354	7	1 492	11	2	10
Fond du Lac Reservation	-	131	3	3	2 354	7	1 492	11	2	10
Carlton County (part)	-	101	3	3	1 686	4	1 158	11	2	8
St. Louis County (part)	-	30	-	-	668	3	334	-	-	2
Grand Portage Reservation and Off-Reservation Trust Land, MN	-	29	-	2	231	2	354	-	-	5
Grand Portage Reservation	-	29	-	2	231	2	354	-	-	5
Cook County (part)	-	29	-	2	231	2	354	-	-	5
Grand Portage Off-Reservation Trust Land	-	-	-	-	-	-	-	-	-	-
Cook County (part)	-	-	-	-	-	-	-	-	-	-
Ho-Chunk Reservation and Off-Reservation Trust Land, WI--MN (part)	-	-	-	-	-	-	-	-	-	-
Ho-Chunk Off-Reservation Trust Land (part)	-	-	-	-	-	-	-	-	-	-
Houston County (part)	-	-	-	-	-	-	-	-	-	-
Leech Lake Reservation and Off-Reservation Trust Land, MN	1	258	2	16	5 558	27	4 850	29	5	50
Leech Lake Reservation	1	258	2	16	5 558	27	4 850	29	5	50
Beltrami County (part)	-	18	-	-	849	-	824	11	1	9
Cass County (part)	-	132	2	13	2 900	16	2 964	15	1	38
Hubbard County (part)	-	1	-	-	173	1	53	-	-	-
Itasca County (part)	1	107	-	3	1 636	10	1 009	3	3	3
Leech Lake Off-Reservation Trust Land	-	-	-	-	-	-	-	-	-	-
Cass County (part)	-	-	-	-	-	-	-	-	-	-
Lower Sioux Reservation, MN	-	8	-	-	36	1	303	-	1	3
Redwood County (part)	-	8	-	-	36	1	303	-	1	3
Mille Lacs Reservation and Off-Reservation Trust Land, MN	9	41	4	3	3 484	41	1 225	17	2	15
Mille Lacs Reservation	9	40	4	1	3 475	31	1 085	17	2	15
Aitkin County (part)	-	-	-	-	6	-	80	4	-	-
Crow Wing County (part)	-	-	-	-	-	-	-	-	-	-
Mille Lacs County (part)	9	39	4	1	3 467	31	991	13	2	15
Pine County (part)	-	1	-	-	2	-	14	-	-	-
Mille Lacs Off-Reservation Trust Land	-	1	-	2	9	10	140	-	-	-
Aitkin County (part)	-	-	-	-	1	-	4	-	-	-
Pine County (part)	-	1	-	2	8	10	136	-	-	-
Minnesota Chippewa Trust Land, MN	-	-	-	-	14	-	64	-	-	-
Becker County (part)	-	-	-	-	3	-	-	-	-	-
Carlton County (part)	-	-	-	-	1	-	-	-	-	-
Cass County (part)	-	-	-	-	-	-	-	-	-	-
Otter Tail County (part)	-	-	-	-	-	-	-	-	-	-
St. Louis County (part)	-	-	-	-	10	-	64	-	-	-
Prairie Island Indian Community and Off-Reservation Trust Land, MN	-	-	-	-	33	-	166	-	-	-
Prairie Island Indian Community	-	-	-	-	11	-	166	-	-	-
Goodhue County (part)	-	-	-	-	11	-	166	-	-	-
Prairie Island Off-Reservation Trust Land	-	-	-	-	22	-	-	-	-	-
Dakota County (part)	-	-	-	-	22	-	-	-	-	-
Goodhue County (part)	-	-	-	-	-	-	-	-	-	-
Red Lake Reservation, MN	-	13	-	1	78	6	5 087	4	-	7
Beltrami County (part)	-	13	-	1	76	6	5 004	4	-	7
Clearwater County (part)	-	-	-	-	2	-	83	-	-	-
Koochiching County (part)	-	-	-	-	-	-	-	-	-	-
Lake of the Woods County (part)	-	-	-	-	-	-	-	-	-	-
Marshall County (part)	-	-	-	-	-	-	-	-	-	-
Pennington County (part)	-	-	-	-	-	-	-	-	-	-
Polk County (part)	-	-	-	-	-	-	-	-	-	-
Red Lake County (part)	-	-	-	-	-	-	-	-	-	-
Roseau County (part)	-	-	-	-	-	-	-	-	-	-
Sandy Lake Reservation, MN	-	-	-	-	4	-	66	-	-	-
Aitkin County (part)	-	-	-	-	4	-	66	-	-	-
Shakopee Mdewakanton Sioux Community and Off-Reservation Trust Land, MN	-	27	1	1	115	3	244	4	-	4
Shakopee Mdewakanton Sioux Community	-	19	1	1	83	2	197	4	-	4
Scott County (part)	-	19	1	1	83	2	197	4	-	4
Shakopee Mdewakanton Sioux Off-Reservation Trust Land	-	8	-	-	32	1	47	-	-	-
Scott County (part)	-	8	-	-	32	1	47	-	-	-
Upper Sioux Reservation, MN	-	-	-	-	10	-	47	-	-	-
Yellow Medicine County (part)	-	-	-	-	10	-	47	-	-	-

Table 19. **Population for Selected Categories of Race: 2000**—Con.

[For information on confidentiality protection, nonsampling error, and definitions, see text]

American Indian Area County	Selected combinations of two races				Race alone or in combination with one or more other races					
	White; Black or African American	White; American Indian and Alaska Native	White; Asian	Black or African American; American Indian and Alaska Native	White	Black or African American	American Indian and Alaska Native	Asian	Native Hawaiian and Other Pacific Islander	Some other race
AMERICAN INDIAN RESERVATION AND OFF-RESERVATION TRUST LAND — FEDERAL—Con.										
White Earth Reservation and Off-Reservation Trust Land, MN	-	625	6	13	5 756	22	4 029	14	2	48
White Earth Reservation	-	625	6	13	5 756	22	4 025	14	2	48
Becker County (part)	-	209	-	5	1 802	5	1 767	2	1	23
Clearwater County (part)	-	20	-	-	288	-	364	-	-	3
Mahnomen County	-	396	6	8	3 666	17	1 894	12	1	22
White Earth Off-Reservation Trust Land	-	-	-	-	-	-	4	-	-	-
Clearwater County (part)	-	-	-	-	-	-	4	-	-	-

Table 20. **Households and Families With American Indian and Alaska Native Householder (One Race): 2000**

[For information on confidentiality protection, nonsampling error, and definitions, see text]

American Indian Area County	Households with American Indian and Alaska Native householder (one race)	Family households: Total: Number	Family households: Total: Percent with own children under 18 years	Family households: Married-couple family: Number	Family households: Married-couple family: Percent with own children under 18 years	Family households: Female householder, no husband present: Number	Family households: Female householder, no husband present: Percent with own children under 18 years	Nonfamily households: Total	Nonfamily households: Householder living alone: Total	Nonfamily households: Householder living alone: 65 years and over	Average size: Households	Average size: Families
AMERICAN INDIAN RESERVATION AND OFF-RESERVATION TRUST LAND — FEDERAL												
All areas	5 163	3 964	62.4	1 528	54.4	1 730	67.9	1 199	948	276	3.37	3.72
Bois Forte Reservation, MN	152	112	55.4	45	55.6	47	61.7	40	36	8	3.16	3.61
Itasca County (part)	2	2	100.0	-	(X)	2	100.0	-	-	-	5.00	4.00
Koochiching County (part)	15	12	41.7	7	42.9	3	33.3	3	3	-	3.33	3.75
St. Louis County (part)	135	98	56.1	38	57.9	42	61.9	37	33	8	3.12	3.58
Fond du Lac Reservation and Off-Reservation Trust Land, MN--WI (part)	429	332	67.2	157	60.5	113	73.5	97	73	20	3.21	3.48
Fond du Lac Reservation	429	332	67.2	157	60.5	113	73.5	97	73	20	3.21	3.48
Carlton County (part)	337	259	66.0	122	59.8	90	70.0	78	61	18	3.17	3.46
St. Louis County (part)	92	73	71.2	35	62.9	23	87.0	19	12	2	3.35	3.58
Grand Portage Reservation and Off-Reservation Trust Land, MN	166	94	57.4	56	33.9	25	96.0	72	50	6	2.36	2.91
Grand Portage Reservation	166	94	57.4	56	33.9	25	96.0	72	50	6	2.36	2.91
Cook County (part)	166	94	57.4	56	33.9	25	96.0	72	50	6	2.36	2.91
Grand Portage Off-Reservation Trust Land	-	-	(X)	-	(X)	-	(X)	-	-	-	-	-
Cook County (part)	-	-	(X)	-	(X)	-	(X)	-	-	-	-	-
Ho-Chunk Reservation and Off-Reservation Trust Land, WI--MN (part)	-	-	(X)	-	(X)	-	(X)	-	-	-	-	-
Ho-Chunk Off-Reservation Trust Land (part)	-	-	(X)	-	(X)	-	(X)	-	-	-	-	-
Houston County (part)	-	-	(X)	-	(X)	-	(X)	-	-	-	-	-
Leech Lake Reservation and Off-Reservation Trust Land, MN	1 365	1 035	62.9	390	54.1	462	69.9	330	253	82	3.38	3.73
Leech Lake Reservation	1 365	1 035	62.9	390	54.1	462	69.9	330	253	82	3.38	3.73
Beltrami County (part)	213	171	66.1	59	59.3	85	68.2	42	27	10	3.80	3.93
Cass County (part)	877	643	62.5	229	52.8	294	71.4	234	181	57	3.21	3.60
Hubbard County (part)	15	14	57.1	5	60.0	5	60.0	1	-	-	3.40	3.07
Itasca County (part)	260	207	61.8	97	53.6	78	66.7	53	45	15	3.61	4.00
Leech Lake Off-Reservation Trust Land	-	-	(X)	-	(X)	-	(X)	-	-	-	-	-
Cass County (part)	-	-	(X)	-	(X)	-	(X)	-	-	-	-	-
Lower Sioux Reservation, MN	102	83	61.4	38	60.5	38	57.9	19	16	4	3.01	3.24
Redwood County (part)	102	83	61.4	38	60.5	38	57.9	19	16	4	3.01	3.24
Mille Lacs Reservation and Off-Reservation Trust Land, MN	349	275	63.3	74	63.5	153	65.4	74	56	15	3.43	3.76
Mille Lacs Reservation	313	243	63.8	65	63.1	134	66.4	70	53	15	3.37	3.74
Aitkin County (part)	23	20	80.0	4	100.0	13	69.2	3	3	2	3.39	3.65
Crow Wing County (part)	-	-	(X)	-	(X)	-	(X)	-	-	-	-	-
Mille Lacs County (part)	283	217	62.7	61	60.7	117	67.5	66	50	13	3.40	3.80
Pine County (part)	7	6	50.0	-	(X)	4	25.0	1	-	-	2.14	2.00
Mille Lacs Off-Reservation Trust Land	36	32	59.4	9	66.7	19	57.9	4	3	-	3.89	3.94
Aitkin County (part)	-	-	(X)	-	(X)	-	(X)	-	-	-	-	-
Pine County (part)	36	32	59.4	9	66.7	19	57.9	4	3	-	3.89	3.94
Minnesota Chippewa Trust Land, MN	22	20	35.0	13	38.5	6	16.7	2	2	-	3.09	3.05
Becker County (part)	-	-	(X)	-	(X)	-	(X)	-	-	-	-	-
Carlton County (part)	-	-	(X)	-	(X)	-	(X)	-	-	-	-	-
Cass County (part)	-	-	(X)	-	(X)	-	(X)	-	-	-	-	-
Otter Tail County (part)	-	-	(X)	-	(X)	-	(X)	-	-	-	-	-
St. Louis County (part)	22	20	35.0	13	38.5	6	16.7	2	2	-	3.09	3.05
Prairie Island Indian Community and Off-Reservation Trust Land, MN	52	35	48.6	13	61.5	14	35.7	17	15	3	3.15	3.94
Prairie Island Indian Community	52	35	48.6	13	61.5	14	35.7	17	15	3	3.15	3.94
Goodhue County (part)	52	35	48.6	13	61.5	14	35.7	17	15	3	3.15	3.94
Prairie Island Off-Reservation Trust Land	-	-	(X)	-	(X)	-	(X)	-	-	-	-	-
Dakota County (part)	-	-	(X)	-	(X)	-	(X)	-	-	-	-	-
Goodhue County (part)	-	-	(X)	-	(X)	-	(X)	-	-	-	-	-
Red Lake Reservation, MN	1 329	1 101	63.9	343	54.5	542	68.8	228	190	54	3.80	4.02
Beltrami County (part)	1 304	1 081	64.3	334	54.8	537	69.3	223	185	51	3.81	4.03
Clearwater County (part)	25	20	40.0	9	44.4	5	20.0	5	5	3	3.28	3.65
Koochiching County (part)	-	-	(X)	-	(X)	-	(X)	-	-	-	-	-
Lake of the Woods County (part)	-	-	(X)	-	(X)	-	(X)	-	-	-	-	-
Marshall County (part)	-	-	(X)	-	(X)	-	(X)	-	-	-	-	-
Pennington County (part)	-	-	(X)	-	(X)	-	(X)	-	-	-	-	-
Polk County (part)	-	-	(X)	-	(X)	-	(X)	-	-	-	-	-
Red Lake County (part)	-	-	(X)	-	(X)	-	(X)	-	-	-	-	-
Roseau County (part)	-	-	(X)	-	(X)	-	(X)	-	-	-	-	-
Sandy Lake Reservation, MN	20	15	46.7	4	50.0	10	40.0	5	5	1	3.40	3.73
Aitkin County (part)	20	15	46.7	4	50.0	10	40.0	5	5	1	3.40	3.73
Shakopee Mdewakanton Sioux Community and Off-Reservation Trust Land, MN	93	55	61.8	37	59.5	14	64.3	38	22	6	2.68	3.24
Shakopee Mdewakanton Sioux Community	76	44	61.4	30	60.0	13	61.5	32	19	6	2.59	3.18
Scott County (part)	76	44	61.4	30	60.0	13	61.5	32	19	6	2.59	3.18
Shakopee Mdewakanton Sioux Off-Reservation Trust Land	17	11	63.6	7	57.1	1	100.0	6	3	-	3.06	3.45
Scott County (part)	17	11	63.6	7	57.1	1	100.0	6	3	-	3.06	3.45
Upper Sioux Reservation, MN	24	12	58.3	9	66.7	3	33.3	12	9	4	2.21	3.17
Yellow Medicine County (part)	24	12	58.3	9	66.7	3	33.3	12	9	4	2.21	3.17

Table 20. **Households and Families With American Indian and Alaska Native Householder (One Race): 2000**—Con.

[For information on confidentiality protection, nonsampling error, and definitions, see text]

American Indian Area County	Households with American Indian and Alaska Native householder (one race)	Family households						Nonfamily households			Average size	
		Total		Married-couple family		Female householder, no husband present			Householder living alone			
		Number	Percent with own children under 18 years	Number	Percent with own children under 18 years	Number	Percent with own children under 18 years	Total	Total	65 years and over	House-holds	Families
AMERICAN INDIAN RESERVATION AND OFF-RESERVATION TRUST LAND — FEDERAL—Con.												
White Earth Reservation and Off-Reservation Trust Land, MN	1 060	795	60.8	349	51.9	303	66.3	265	221	73	3.19	3.59
White Earth Reservation	1 059	794	60.8	349	51.9	302	66.6	265	221	73	3.19	3.59
Becker County (part)	499	370	63.8	150	57.3	154	66.9	129	111	36	3.16	3.59
Clearwater County (part)	98	81	58.0	34	55.9	22	63.6	17	10	2	3.58	3.68
Mahnomen County	462	343	58.3	165	46.1	126	66.7	119	100	35	3.13	3.57
White Earth Off-Reservation Trust Land	1	1	-	-	(X)	1	-	-	-	-	4.00	4.00
Clearwater County (part)	1	1	-	-	(X)	1	-	-	-	-	4.00	4.00

Table 21. **Household Relationship and Group Quarters Population for the American Indian and Alaska Native Population (One Race): 2000**

[For information on confidentiality protection, nonsampling error, and definitions, see text]

American Indian Area County	Household population							Group quarters population		
			Relationship to householder							
	Total	House-holder	Spouse	Child	Other relatives	Non-relatives	Under 18 years, child and other relatives	Total	Institution-alized population	Non-institution-alized population
AMERICAN INDIAN RESERVATION AND OFF-RESERVATION TRUST LAND — FEDERAL										
All areas	17 091	5 163	1 284	7 116	2 149	1 379	7 089	80	35	45
Bois Forte Reservation, MN	464	152	38	174	61	39	172	-	-	-
Itasca County (part)	10	2	-	6	-	2	6	-	-	-
Koochiching County (part)	49	15	7	23	3	1	18	-	-	-
St. Louis County (part)	405	135	31	145	58	36	148	-	-	-
Fond du Lac Reservation and Off-Reservation Trust Land, MN--WI (part)	1 353	429	132	567	109	116	549	-	-	-
Fond du Lac Reservation	1 353	429	132	567	109	116	549	-	-	-
Carlton County (part)	1 049	337	105	437	83	87	417	-	-	-
St. Louis County (part)	304	92	27	130	26	29	132	-	-	-
Grand Portage Reservation and Off-Reservation Trust Land, MN	322	166	21	88	16	31	88	-	-	-
Grand Portage Reservation	322	166	21	88	16	31	88	-	-	-
Cook County (part)	322	166	21	88	16	31	88	-	-	-
Grand Portage Off-Reservation Trust Land	-	-	-	-	-	-	-	-	-	-
Cook County (part)	-	-	-	-	-	-	-	-	-	-
Ho-Chunk Reservation and Off-Reservation Trust Land, WI--MN (part)	-	-	-	-	-	-	-	-	-	-
Ho-Chunk Off-Reservation Trust Land (part)	-	-	-	-	-	-	-	-	-	-
Houston County (part)	-	-	-	-	-	-	-	-	-	-
Leech Lake Reservation and Off-Reservation Trust Land, MN	4 557	1 365	320	1 868	594	410	1 864	4	-	4
Leech Lake Reservation	4 557	1 365	320	1 868	594	410	1 864	4	-	4
Beltrami County (part)	798	213	51	337	103	94	326	-	-	-
Cass County (part)	2 810	877	195	1 107	365	266	1 128	4	-	4
Hubbard County (part)	52	15	4	18	9	6	24	-	-	-
Itasca County (part)	897	260	70	406	117	44	386	-	-	-
Leech Lake Off-Reservation Trust Land	-	-	-	-	-	-	-	-	-	-
Cass County (part)	-	-	-	-	-	-	-	-	-	-
Lower Sioux Reservation, MN	294	102	19	134	22	17	127	-	-	-
Redwood County (part)	294	102	19	134	22	17	127	-	-	-
Mille Lacs Reservation and Off-Reservation Trust Land, MN	1 154	349	56	502	161	86	496	17	13	4
Mille Lacs Reservation	1 017	313	46	434	150	74	438	17	13	4
Aitkin County (part)	77	23	2	46	3	3	40	-	-	-
Crow Wing County (part)	-	-	-	-	-	-	-	-	-	-
Mille Lacs County (part)	927	283	44	384	146	70	395	17	13	4
Pine County (part)	13	7	-	4	1	1	3	-	-	-
Mille Lacs Off-Reservation Trust Land	137	36	10	68	11	12	58	-	-	-
Aitkin County (part)	4	-	1	3	-	-	2	-	-	-
Pine County (part)	133	36	9	65	11	12	56	-	-	-
Minnesota Chippewa Trust Land, MN	64	22	8	28	2	4	19	-	-	-
Becker County (part)	-	-	-	-	-	-	-	-	-	-
Carlton County (part)	-	-	-	-	-	-	-	-	-	-
Cass County (part)	-	-	-	-	-	-	-	-	-	-
Otter Tail County (part)	-	-	-	-	-	-	-	-	-	-
St. Louis County (part)	64	22	8	28	2	4	19	-	-	-
Prairie Island Indian Community and Off-Reservation Trust Land, MN	166	52	11	68	26	9	61	-	-	-
Prairie Island Indian Community	166	52	11	68	26	9	61	-	-	-
Goodhue County (part)	166	52	11	68	26	9	61	-	-	-
Prairie Island Off-Reservation Trust Land	-	-	-	-	-	-	-	-	-	-
Dakota County (part)	-	-	-	-	-	-	-	-	-	-
Goodhue County (part)	-	-	-	-	-	-	-	-	-	-
Red Lake Reservation, MN	5 038	1 329	333	2 183	801	392	2 273	33	9	24
Beltrami County (part)	4 955	1 304	323	2 150	790	388	2 249	33	9	24
Clearwater County (part)	83	25	10	33	11	4	24	-	-	-
Koochiching County (part)	-	-	-	-	-	-	-	-	-	-
Lake of the Woods County (part)	-	-	-	-	-	-	-	-	-	-
Marshall County (part)	-	-	-	-	-	-	-	-	-	-
Pennington County (part)	-	-	-	-	-	-	-	-	-	-
Polk County (part)	-	-	-	-	-	-	-	-	-	-
Red Lake County (part)	-	-	-	-	-	-	-	-	-	-
Roseau County (part)	-	-	-	-	-	-	-	-	-	-
Sandy Lake Reservation, MN	66	20	4	27	10	5	29	-	-	-
Aitkin County (part)	66	20	4	27	10	5	29	-	-	-
Shakopee Mdewakanton Sioux Community and Off-Reservation Trust Land, MN	214	93	17	87	7	10	73	-	-	-
Shakopee Mdewakanton Sioux Community	175	76	14	68	7	10	58	-	-	-
Scott County (part)	175	76	14	68	7	10	58	-	-	-
Shakopee Mdewakanton Sioux Off-Reservation Trust Land	39	17	3	19	-	-	15	-	-	-
Scott County (part)	39	17	3	19	-	-	15	-	-	-
Upper Sioux Reservation, MN	47	24	5	16	1	1	13	-	-	-
Yellow Medicine County (part)	47	24	5	16	1	1	13	-	-	-

Table 21. **Household Relationship and Group Quarters Population for the American Indian and Alaska Native Population (One Race): 2000**—Con.

[For information on confidentiality protection, nonsampling error, and definitions, see text]

American Indian Area County	Household population							Group quarters population		
			Relationship to householder							
	Total	House-holder	Spouse	Child	Other relatives	Non-relatives	Under 18 years, child and other relatives	Total	Institution-alized population	Non-institution-alized population
AMERICAN INDIAN RESERVATION AND OFF-RESERVATION TRUST LAND — FEDERAL—Con.										
White Earth Reservation and Off-Reservation Trust Land, MN	3 352	1 060	320	1 374	339	259	1 325	26	13	13
White Earth Reservation	3 348	1 059	320	1 371	339	259	1 325	26	13	13
Becker County (part)	1 550	499	138	633	169	111	632	-	-	-
Clearwater County (part)	342	98	33	137	42	32	127	-	-	-
Mahnomen County	1 456	462	149	601	128	116	566	26	13	13
White Earth Off-Reservation Trust Land	4	1	-	3	-	-	-	-	-	-
Clearwater County (part)	4	1	-	3	-	-	-	-	-	-

Table 22. **Housing Occupancy and Tenure: 2000**

[For information on confidentiality protection, nonsampling error, and definitions, see text]

American Indian Area County	Total housing units	Occupied housing units with American Indian and Alaska Native householder (one race): Total	Owner occupied: Number	Owner occupied: Percent of occupied housing units	Renter occupied	Average household size: Owner-occupied units	Average household size: Renter-occupied units	Vacant housing units: Total	For seasonal, recreational, or occasional use	Vacancy rate: Available housing	Vacancy rate: Home-owner	Vacancy rate: Rental
AMERICAN INDIAN RESERVATION AND OFF-RESERVATION TRUST LAND — FEDERAL												
All areas	18 701	5 163	3 289	63.7	1 874	3.25	3.58	6 331	5 546	2.2	1.2	5.2
Bois Forte Reservation, MN	398	152	97	63.8	55	3.06	3.35	171	151	3.8	0.6	11.8
Itasca County (part)	143	2	2	100.0	-	5.00	-	78	76	-	-	-
Koochiching County (part)	19	15	13	86.7	2	3.46	2.50	2	1	-	-	-
St. Louis County (part)	236	135	82	60.7	53	2.95	3.38	91	74	5.8	1.1	12.9
Fond du Lac Reservation and Off-Reservation Trust Land, MN--WI (part)	1 512	429	233	54.3	196	3.17	3.26	197	164	0.6	0.6	0.7
Fond du Lac Reservation	1 512	429	233	54.3	196	3.17	3.26	197	164	0.6	0.6	0.7
Carlton County (part)	1 147	337	194	57.6	143	3.20	3.14	158	136	0.5	0.5	0.5
St. Louis County (part)	365	92	39	42.4	53	3.05	3.57	39	28	0.9	0.8	1.3
Grand Portage Reservation and Off-Reservation Trust Land, MN	286	166	121	72.9	45	2.44	2.13	39	27	2.4	2.4	2.4
Grand Portage Reservation	286	166	121	72.9	45	2.44	2.13	39	27	2.4	2.4	2.4
Cook County (part)	286	166	121	72.9	45	2.44	2.13	39	27	2.4	2.4	2.4
Grand Portage Off-Reservation Trust Land	-	-	-	(X)	-	-	-	-	-	(X)	(X)	(X)
Cook County (part)	-	-	-	(X)	-	-	-	-	-	(X)	(X)	(X)
Ho-Chunk Reservation and Off-Reservation Trust Land, WI--MN (part)	-	-	-	(X)	-	-	-	-	-	(X)	(X)	(X)
Ho-Chunk Off-Reservation Trust Land (part)	-	-	-	(X)	-	-	-	-	-	(X)	(X)	(X)
Houston County (part)	-	-	-	(X)	-	-	-	-	-	(X)	(X)	(X)
Leech Lake Reservation and Off-Reservation Trust Land, MN	6 828	1 365	872	63.9	493	3.29	3.54	3 175	2 893	2.6	1.8	5.6
Leech Lake Reservation	6 828	1 365	872	63.9	493	3.29	3.54	3 175	2 893	2.6	1.8	5.6
Beltrami County (part)	960	213	163	76.5	50	3.72	4.06	401	354	1.8	0.6	9.0
Cass County (part)	4 253	877	533	60.8	344	3.08	3.40	2 103	1 928	3.0	2.1	5.8
Hubbard County (part)	156	15	8	53.3	7	2.88	4.00	70	64	3.4	4.0	-
Itasca County (part)	1 459	260	168	64.6	92	3.56	3.71	601	547	1.9	1.6	3.7
Leech Lake Off-Reservation Trust Land	-	-	-	(X)	-	-	-	-	-	(X)	(X)	(X)
Cass County (part)	-	-	-	(X)	-	-	-	-	-	(X)	(X)	(X)
Lower Sioux Reservation, MN	116	102	96	94.1	6	3.00	3.17	6	-	3.5	1.0	33.3
Redwood County (part)	116	102	96	94.1	6	3.00	3.17	6	-	3.5	1.0	33.3
Mille Lacs Reservation and Off-Reservation Trust Land, MN	2 869	349	196	56.2	153	3.30	3.59	1 007	873	3.0	1.5	6.9
Mille Lacs Reservation	2 826	313	179	57.2	134	3.32	3.44	1 004	873	3.0	1.5	7.0
Aitkin County (part)	35	23	14	60.9	9	3.07	3.89	10	6	-	-	-
Crow Wing County (part)	-	-	-	(X)	-	-	-	-	-	(X)	(X)	(X)
Mille Lacs County (part)	2 782	283	162	57.2	121	3.36	3.45	992	866	3.1	1.6	7.2
Pine County (part)	9	7	3	42.9	4	2.33	2.00	2	1	-	-	-
Mille Lacs Off-Reservation Trust Land	43	36	17	47.2	19	3.00	4.68	3	-	2.4	-	4.3
Aitkin County (part)	1	-	-	(X)	-	-	-	-	-	-	(X)	-
Pine County (part)	42	36	17	47.2	19	3.00	4.68	3	-	2.5	-	4.5
Minnesota Chippewa Trust Land, MN	43	22	21	95.5	1	3.14	2.00	15	15	-	-	-
Becker County (part)	5	-	-	(X)	-	-	-	3	3	-	-	(X)
Carlton County (part)	1	-	-	(X)	-	-	-	-	-	-	-	(X)
Cass County (part)	1	-	-	(X)	-	-	-	1	1	(X)	(X)	(X)
Otter Tail County (part)	-	-	-	(X)	-	-	-	-	-	(X)	(X)	(X)
St. Louis County (part)	36	22	21	95.5	1	3.14	2.00	11	11	-	-	-
Prairie Island Indian Community and Off-Reservation Trust Land, MN	65	52	38	73.1	14	2.95	3.71	1	-	-	-	-
Prairie Island Indian Community	57	52	38	73.1	14	2.95	3.71	1	-	-	-	-
Goodhue County (part)	57	52	38	73.1	14	2.95	3.71	1	-	-	-	-
Prairie Island Off-Reservation Trust Land	8	-	-	(X)	-	-	-	-	-	-	-	(X)
Dakota County (part)	8	-	-	(X)	-	-	-	-	-	-	-	(X)
Goodhue County (part)	-	-	-	(X)	-	-	-	-	-	(X)	(X)	(X)
Red Lake Reservation, MN	1 419	1 329	847	63.7	482	3.64	4.07	62	14	0.6	0.1	1.4
Beltrami County (part)	1 388	1 304	829	63.6	475	3.65	4.10	58	12	0.6	0.1	1.4
Clearwater County (part)	28	25	18	72.0	7	3.61	2.43	1	-	-	-	-
Koochiching County (part)	-	-	-	(X)	-	-	-	-	-	(X)	(X)	(X)
Lake of the Woods County (part)	2	-	-	(X)	-	-	-	2	1	(X)	(X)	(X)
Marshall County (part)	-	-	-	(X)	-	-	-	-	-	(X)	(X)	(X)
Pennington County (part)	-	-	-	(X)	-	-	-	-	-	(X)	(X)	(X)
Polk County (part)	-	-	-	(X)	-	-	-	-	-	(X)	(X)	(X)
Red Lake County (part)	-	-	-	(X)	-	-	-	-	-	(X)	(X)	(X)
Roseau County (part)	1	-	-	(X)	-	-	-	1	1	(X)	(X)	(X)
Sandy Lake Reservation, MN	22	20	16	80.0	4	3.50	3.00	1	-	-	-	-
Aitkin County (part)	22	20	16	80.0	4	3.50	3.00	1	-	-	-	-
Shakopee Mdewakanton Sioux Community and Off-Reservation Trust Land, MN	120	93	90	96.8	3	2.68	2.67	3	-	0.8	-	14.3
Shakopee Mdewakanton Sioux Community	97	76	74	97.4	2	2.61	2.00	2	-	1.0	-	25.0
Scott County (part)	97	76	74	97.4	2	2.61	2.00	2	-	1.0	-	25.0
Shakopee Mdewakanton Sioux Off-Reservation Trust Land	23	17	16	94.1	1	3.00	4.00	1	-	-	-	-
Scott County (part)	23	17	16	94.1	1	3.00	4.00	1	-	-	-	-
Upper Sioux Reservation, MN	31	24	21	87.5	3	2.29	1.67	5	-	-	-	-
Yellow Medicine County (part)	31	24	21	87.5	3	2.29	1.67	5	-	-	-	-

Table 22. **Housing Occupancy and Tenure: 2000**—Con.

[For information on confidentiality protection, nonsampling error, and definitions, see text]

American Indian Area County	Total housing units	Occupied housing units with American Indian and Alaska Native householder (one race)						Vacant housing units				
		Total	Owner occupied		Renter occupied	Average household size		Total	For seasonal, recreational, or occasional use	Vacancy rate		
			Number	Percent of occupied housing units		Owner-occupied units	Renter-occupied units			Available housing	Home-owner	Rental
AMERICAN INDIAN RESERVATION AND OFF-RESERVATION TRUST LAND — FEDERAL—Con.												
White Earth Reservation and Off-Reservation Trust Land, MN	4 992	1 060	641	60.5	419	3.02	3.45	1 649	1 409	2.5	1.1	7.0
White Earth Reservation	4 991	1 059	641	60.5	418	3.02	3.44	1 649	1 409	2.5	1.1	7.0
Becker County (part)	2 052	499	305	61.1	194	3.15	3.19	875	793	2.7	1.1	8.3
Clearwater County (part)	239	98	59	60.2	39	3.20	4.15	43	34	2.0	2.7	-
Mahnomen County	2 700	462	277	60.0	185	2.84	3.57	731	582	2.4	0.9	7.1
White Earth Off-Reservation Trust Land	1	1	-	-	1	-	4.00	-	-	-	(X)	-
Clearwater County (part)	1	1	-	-	1	-	4.00	-	-	-	(X)	-

Table 23. **Occupied Housing Units (Households) by Race and Hispanic or Latino Origin of Householder: 2000**

[For information on confidentiality protection, nonsampling error, and definitions, see text]

American Indian Area County	Total occupied housing units	Race of householder: One race: White	Black or African American	American Indian and Alaska Native	Asian	Native Hawaiian and Other Pacific Islander	Some other race	Two or more races	Householder Hispanic or Latino (of any race)	Householder White alone, not Hispanic or Latino
AMERICAN INDIAN RESERVATION AND OFF-RESERVATION TRUST LAND — FEDERAL										
All areas	12 370	6 822	10	5 163	5	1	19	350	90	6 797
Bois Forte Reservation, MN	227	74	-	152	-	-	-	1	-	74
Itasca County (part)	65	63	-	2	-	-	-	-	-	63
Koochiching County (part)	17	2	-	15	-	-	-	-	-	2
St. Louis County (part)	145	9	-	135	-	-	-	1	-	9
Fond du Lac Reservation and Off-Reservation Trust Land, MN--WI (part)	1 315	846	-	429	1	-	-	39	8	841
Fond du Lac Reservation	1 315	846	-	429	1	-	-	39	8	841
Carlton County (part)	989	618	-	337	1	-	-	33	6	614
St. Louis County (part)	326	228	-	92	-	-	-	6	2	227
Grand Portage Reservation and Off-Reservation Trust Land, MN	247	72	-	166	-	-	1	8	5	70
Grand Portage Reservation	247	72	-	166	-	-	1	8	5	70
Cook County (part)	247	72	-	166	-	-	1	8	5	70
Grand Portage Off-Reservation Trust Land	-	-	-	-	-	-	-	-	-	-
Cook County (part)	-	-	-	-	-	-	-	-	-	-
Ho-Chunk Reservation and Off-Reservation Trust Land, WI--MN (part)	-	-	-	-	-	-	-	-	-	-
Ho-Chunk Off-Reservation Trust Land (part)	-	-	-	-	-	-	-	-	-	-
Houston County (part)	-	-	-	-	-	-	-	-	-	-
Leech Lake Reservation and Off-Reservation Trust Land, MN	3 653	2 180	1	1 365	2	1	8	96	32	2 172
Leech Lake Reservation	3 653	2 180	1	1 365	2	1	8	96	32	2 172
Beltrami County (part)	559	335	-	213	-	-	1	10	4	333
Cass County (part)	2 150	1 213	1	877	-	-	6	53	23	1 209
Hubbard County (part)	86	71	-	15	-	-	-	-	-	71
Itasca County (part)	858	561	-	260	2	1	1	33	5	559
Leech Lake Off-Reservation Trust Land	-	-	-	-	-	-	-	-	-	-
Cass County (part)	-	-	-	-	-	-	-	-	-	-
Lower Sioux Reservation, MN	110	5	-	102	-	-	-	3	1	5
Redwood County (part)	110	5	-	102	-	-	-	3	1	5
Mille Lacs Reservation and Off-Reservation Trust Land, MN	1 862	1 491	4	349	1	-	2	15	7	1 487
Mille Lacs Reservation	1 822	1 488	3	313	1	-	2	15	7	1 484
Aitkin County (part)	25	1	-	23	1	-	-	-	-	1
Crow Wing County (part)	-	-	-	-	-	-	-	-	-	-
Mille Lacs County (part)	1 790	1 487	3	283	-	-	2	15	7	1 483
Pine County (part)	7	-	-	7	-	-	-	-	-	-
Mille Lacs Off-Reservation Trust Land	40	3	1	36	-	-	-	-	-	3
Aitkin County (part)	1	1	-	-	-	-	-	-	-	1
Pine County (part)	39	2	1	36	-	-	-	-	-	2
Minnesota Chippewa Trust Land, MN	28	6	-	22	-	-	-	-	-	6
Becker County (part)	2	2	-	-	-	-	-	-	-	2
Carlton County (part)	1	1	-	-	-	-	-	-	-	1
Cass County (part)	-	-	-	-	-	-	-	-	-	-
Otter Tail County (part)	-	-	-	-	-	-	-	-	-	-
St. Louis County (part)	25	3	-	22	-	-	-	-	-	3
Prairie Island Indian Community and Off-Reservation Trust Land, MN	64	12	-	52	-	-	-	-	-	12
Prairie Island Indian Community	56	4	-	52	-	-	-	-	-	4
Goodhue County (part)	56	4	-	52	-	-	-	-	-	4
Prairie Island Off-Reservation Trust Land	8	8	-	-	-	-	-	-	-	8
Dakota County (part)	8	8	-	-	-	-	-	-	-	8
Goodhue County (part)	-	-	-	-	-	-	-	-	-	-
Red Lake Reservation, MN	1 357	24	1	1 329	-	-	-	3	16	23
Beltrami County (part)	1 330	22	1	1 304	-	-	-	3	15	21
Clearwater County (part)	27	2	-	25	-	-	-	-	1	2
Koochiching County (part)	-	-	-	-	-	-	-	-	-	-
Lake of the Woods County (part)	-	-	-	-	-	-	-	-	-	-
Marshall County (part)	-	-	-	-	-	-	-	-	-	-
Pennington County (part)	-	-	-	-	-	-	-	-	-	-
Polk County (part)	-	-	-	-	-	-	-	-	-	-
Red Lake County (part)	-	-	-	-	-	-	-	-	-	-
Roseau County (part)	-	-	-	-	-	-	-	-	-	-
Sandy Lake Reservation, MN	21	1	-	20	-	-	-	-	-	1
Aitkin County (part)	21	1	-	20	-	-	-	-	-	1
Shakopee Mdewakanton Sioux Community and Off-Reservation Trust Land, MN	117	15	-	93	1	-	-	8	3	15
Shakopee Mdewakanton Sioux Community	95	11	-	76	1	-	-	7	2	11
Scott County (part)	95	11	-	76	1	-	-	7	2	11
Shakopee Mdewakanton Sioux Off-Reservation Trust Land	22	4	-	17	-	-	-	1	1	4
Scott County (part)	22	4	-	17	-	-	-	1	1	4
Upper Sioux Reservation, MN	26	2	-	24	-	-	-	-	1	2
Yellow Medicine County (part)	26	2	-	24	-	-	-	-	1	2

Table 23. **Occupied Housing Units (Households) by Race and Hispanic or Latino Origin of Householder: 2000**—Con.

[For information on confidentiality protection, nonsampling error, and definitions, see text]

American Indian Area County	Total occupied housing units	Race of householder							Householder Hispanic or Latino (of any race)	Householder White alone, not Hispanic or Latino
		One race						Two or more races		
		White	Black or African American	American Indian and Alaska Native	Asian	Native Hawaiian and Other Pacific Islander	Some other race			
AMERICAN INDIAN RESERVATION AND OFF-RESERVATION TRUST LAND — FEDERAL—Con.										
White Earth Reservation and Off-Reservation Trust Land, MN	3 343	2 094	4	1 060	-	-	8	177	17	2 089
White Earth Reservation	3 342	2 094	4	1 059	-	-	8	177	17	2 089
Becker County (part)	1 177	618	-	499	-	-	1	59	6	614
Clearwater County (part)	196	93	-	98	-	-	-	5	3	93
Mahnomen County	1 969	1 383	4	462	-	-	7	113	8	1 382
White Earth Off-Reservation Trust Land	1	-	-	1	-	-	-	-	-	-
Clearwater County (part)	1	-	-	1	-	-	-	-	-	-

Table 24. **Land Area and Population Density: 2000**

[For information on confidentiality protection, nonsampling error, and definitions, see text]

American Indian Area County	Land area in square miles	Total population	
		Number	Average per square mile
AMERICAN INDIAN RESERVATION AND OFF-RESERVATION TRUST LAND — FEDERAL			
All areas	3 480.29	35 282	10.1
Bois Forte Reservation, MN	199.60	657	3.3
Itasca County (part)	35.11	157	4.5
Koochiching County (part)	131.29	56	0.4
St. Louis County (part)	33.21	444	13.4
Fond du Lac Reservation and Off-Reservation Trust Land, MN--WI (part)	153.29	3 728	24.3
Fond du Lac Reservation	153.29	3 728	24.3
Carlton County (part)	81.95	2 751	33.6
St. Louis County (part)	71.33	977	13.7
Grand Portage Reservation and Off-Reservation Trust Land, MN	74.40	557	7.5
Grand Portage Reservation	74.34	557	7.5
Cook County (part)	74.34	557	7.5
Grand Portage Off-Reservation Trust Land	0.06	-	-
Cook County (part)	0.06	-	-
Ho-Chunk Reservation and Off-Reservation Trust Land, WI--MN (part)	0.34	-	-
Ho-Chunk Off-Reservation Trust Land (part)	0.34	-	-
Houston County (part)	0.34	-	-
Leech Lake Reservation and Off-Reservation Trust Land, MN	972.52	10 205	10.5
Leech Lake Reservation	972.44	10 205	10.5
Beltrami County (part)	82.16	1 665	20.3
Cass County (part)	506.15	5 766	11.4
Hubbard County (part)	14.32	226	15.8
Itasca County (part)	369.81	2 548	6.9
Leech Lake Off-Reservation Trust Land	0.08	-	-
Cass County (part)	0.08	-	-
Lower Sioux Reservation, MN	2.71	335	123.8
Redwood County (part)	2.71	335	123.8
Mille Lacs Reservation and Off-Reservation Trust Land, MN	97.84	4 704	48.1
Mille Lacs Reservation	95.76	4 548	47.5
Aitkin County (part)	1.08	87	80.6
Crow Wing County (part)	0.09	-	-
Mille Lacs County (part)	94.39	4 446	47.1
Pine County (part)	0.20	15	76.6
Mille Lacs Off-Reservation Trust Land	2.08	156	74.9
Aitkin County (part)	0.13	5	39.9
Pine County (part)	1.96	151	77.2
AMERICAN INDIAN RESERVATION AND OFF-RESERVATION TRUST LAND — FEDERAL—Con.			
Minnesota Chippewa Trust Land, MN	0.78	78	99.9
Becker County (part)	0.05	3	55.4
Carlton County (part)	0.21	1	4.8
Cass County (part)	0.21	-	-
Otter Tail County (part)	0.02	-	-
St. Louis County (part)	0.29	74	258.8
Prairie Island Indian Community and Off-Reservation Trust Land, MN	1.67	199	119.2
Prairie Island Indian Community	0.85	177	208.1
Goodhue County (part)	0.85	177	208.1
Prairie Island Off-Reservation Trust Land	0.82	22	26.9
Dakota County (part)	0.02	22	1 223.9
Goodhue County (part)	0.80	-	-
Red Lake Reservation, MN	880.32	5 162	5.9
Beltrami County (part)	475.25	5 077	10.7
Clearwater County (part)	187.20	85	0.5
Koochiching County (part)	35.81	-	-
Lake of the Woods County (part)	171.40	-	-
Marshall County (part)	0.37	-	-
Pennington County (part)	0.38	-	-
Polk County (part)	0.02	-	-
Red Lake County (part)	0.04	-	-
Roseau County (part)	9.85	-	-
Sandy Lake Reservation, MN	0.39	70	178.8
Aitkin County (part)	0.39	70	178.8
Shakopee Mdewakanton Sioux Community and Off-Reservation Trust Land, MN	1.22	338	276.3
Shakopee Mdewakanton Sioux Community	0.41	266	641.3
Scott County (part)	0.41	266	641.3
Shakopee Mdewakanton Sioux Off-Reservation Trust Land	0.81	72	89.0
Scott County (part)	0.81	72	89.0
Upper Sioux Reservation, MN	1.98	57	28.7
Yellow Medicine County (part)	1.98	57	28.7
White Earth Reservation and Off-Reservation Trust Land, MN	1 093.22	9 192	8.4
White Earth Reservation	1 089.35	9 188	8.4
Becker County (part)	397.37	3 366	8.5
Clearwater County (part)	135.83	632	4.7
Mahnomen County	556.14	5 190	9.3
White Earth Off-Reservation Trust Land	3.88	4	1.0
Clearwater County (part)	3.88	4	1.0

Appendix A.
Geographic Terms and Concepts

CONTENTS

	Page
Alaska Native Regional Corporation (ANRC) (See American Indian Area, Alaska Native Area, Hawaiian Home Land)	A–4
Alaska Native Village (ANV) (See American Indian Area, Alaska Native Area, Hawaiian Home Land)	A–5
Alaska Native Village Statistical Area (ANVSA) (See American Indian Area, Alaska Native Area, Hawaiian Home Land)	A–5
American Indian Area, Alaska Native Area, Hawaiian Home Land	A–4
American Indian Off-Reservation Trust Land (See American Indian Area, Alaska Native Area, Hawaiian Home Land)	A–6
American Indian Reservation (See American Indian Area, Alaska Native Area, Hawaiian Home Land)	A–5
American Indian Tribal Subdivision (See American Indian Area, Alaska Native Area, Hawaiian Home Land)	A–6
American Samoa (See Island Areas of the United States)	A–16
Area Measurement	A–8
Barrio (See Puerto Rico)	A–20
Barrio-Pueblo (See Puerto Rico)	A–20
Block (See Census Block)	A–10
Block Group (BG)	A–8
Borough (See County (or Statistically Equivalent Entity), see County Subdivision, see Place)	A–13
Boundary Changes	A–9
Census Area (See County (or Statistically Equivalent Entity))	A–13
Census Block	A–10
Census Code (See Geographic Code)	A–15
Census County Division (CCD) (See County Subdivision)	A–13
Census Designated Place (CDP) (See Place)	A–18
Census Division (See also Census Region)	A–11
Census Geographic Code (See Geographic Code)	A–15
Census Region (See also Census Division)	A–11
Census Subarea (See County Subdivision)	A–13
Census Tract	A–11
Central City (See Metropolitan Area)	A–16
Central Place (See Urban and Rural)	A–22
City (See Place)	A–18
Commonwealth of the Northern Mariana Islands (See Island Areas of the United States)	A–16
Comparability (See Boundary Changes)	A–9
Comunidad (See Puerto Rico)	A–20
Congressional District (CD)	A–12
Consolidated Metropolitan Statistical Area (CMSA) (See Metropolitan Area)	A–16
Consolidated City (See Place)	A–18
County (or Statistically Equivalent Entity)	A–13
County Subdivision	A–13
District (See County (or Statistically Equivalent Entity))	A–13
Division (See Census Division)	A–11
Extended City (See Urban and Rural)	A–22
Extended Place (See Urban and Rural)	A–23
Federal Information Processing Standards (FIPS) Code (See Geographic Code)	A–15
Geographic Code	A–15
Geographic Hierarchy (See Introduction—Geographic Presentation of Data)	A–3

Geographic Presentation (See Introduction—Geographic Presentation of Data) A–3
Guam (See Island Areas of the United States) A–16
Hawaiian Home Land (HHL) (See American Indian Area, Alaska Native Area, Hawaiian Home Land) A–6
Hierarchical Presentation (See Introduction—Geographic Presentation of Data) A–3
Incorporated Place (See Place, see County Subdivision) A–19
Independent City (See County (or Statistically Equivalent Entity)) A–13
Internal Point A–15
Introduction—Geographic Presentation of Data A–3
Inventory Presentation (See Introduction—Geographic Presentation of Data) A–3
Island (See County (or Statistically Equivalent Entity)) A–13
Island Areas of the United States A–16
Joint Use Area (See American Indian Area, Alaska Native Area, Hawaiian Home Land) A–4
Land Area (See Area Measurement) A–8
Latitude (See Internal Point) A–15
Longitude (See Internal Point) A–15
Metropolitan Area (MA) A–16
Metropolitan Area Title and Code (See Metropolitan Area) A–17
Metropolitan Statistical Area (MSA) (See Metropolitan Area) A–17
Minor Civil Division (MCD) (See County Subdivision) A–14
Municipality (See County (or Statistically Equivalent Entity)) A–13
Municipio (See Puerto Rico) A–20
New England County Metropolitan Area (NECMA) (See Metropolitan Area) A–17
Off-Reservation Trust Land (See American Indian Area, Alaska Native Area, Hawaiian Home Land) A–6
Oklahoma Tribal Statistical Area (OTSA) (See American Indian Area, Alaska Native Area, Hawaiian Home Land) A–7
Outlying Areas (See Island Areas of the United States) A–16
Parish (See County) A–13
Place A–18
Place Within Consolidated City (See Place) A–18
Population or Housing Unit Density A–19
Precinct (See Voting District) A–24
Primary Metropolitan Statistical Area (PMSA) (See Metropolitan Area) A–16
Public Use Microdata Area (PUMA) A–19
Public Use Microdata Sample (PUMS) File (See Public Use Microdata Area) A–19
Puerto Rico A–20
Region (See Census Region) A–11
Rural (See Urban and Rural) A–22
School District A–20
State (or Statistically Equivalent Entity) A–21
State Designated American Indian Statistical Area (SDAISA) (See American Indian Area, Alaska Native Area, Hawaiian Home Land) A–7
State Legislative District (SLD) A–21
Subbarrio (See Puerto Rico) A–20
Sub-MCD (See Puerto Rico) A–20
Super-PUMA (See Public Use Microdata Area) A–19
Tabulation Block Group (See Block Group) A–8
TIGER® Database A–21
Town (See County Subdivision, see Place) A–13
Township (See County Subdivision) A–13
Tract (See Census Tract) A–11
Traffic Analysis Zone (TAZ) A–21
Tribal Block Group A–22
Tribal Census Tract A–22
Tribal Designated Statistical Area (TDSA) (See American Indian Area, Alaska Native Area, Hawaiian Home Land) A–7
Tribal Jurisdiction Statistical Area (TJSA) (See American Indian Area, Alaska Native Area, Hawaiian Home Land) A–7
Trust Land (See American Indian Area, Alaska Native Area, Hawaiian Home Land) A–4
United States A–22

United States Postal Service (USPS) Code (See Geographic Code) A–15
Unorganized Territory (See County Subdivision) A–14
Urban (See Urban and Rural) A–22
Urban and Rural A–22
Urban Cluster (UC) (See Urban and Rural) A–23
Urban Cluster Central Place (See Urban and Rural) A–23
Urban Cluster Title and Code (See Urban and Rural) A–22
Urban Growth Area (UGA) A–23
Urban Growth Boundary (See Urban Growth Area) A–23
Urbanized Area (UA) (See Urban and Rural) A–22
Urbanized Area Central Place (See Urban and Rural) A–23
Urbanized Area Title and Code (See Urban and Rural) A–23
Village (See Place) A–18
Virgin Islands of the United States (See Island Areas of the United States) A–16
Voting District (VTD) A–24
Water Area (See Area Measurement) A–8
ZIP Code® (See ZIP Code® Tabulation Area) A–24
ZIP Code® Tabulation Area (ZCTA™) A–24
Zona Urbana (See Puerto Rico) A–20

INTRODUCTION—GEOGRAPHIC PRESENTATION OF DATA

In decennial census data products, geographic entities usually are presented in an hierarchical arrangement or as an inventory listing.

Hierarchical Presentation

An hierarchical geographic presentation shows the geographic entities in a superior/subordinate structure. This structure is derived from the legal, administrative, or areal relationships of the entities. The hierarchical structure is depicted in report tables by means of indentation and is explained for computer-readable media in the geographic coverage portion of the abstract in the technical documentation. An example of hierarchical presentation is the "standard census geographic hierarchy": census block, within block group, within census tract, within place, within county subdivision, within county, within state, within division, within region, within the United States. Graphically, this is shown as:

```
United States
  Region
    Division
      State
        County
          County subdivision
            Place (or part)
              Census tract (or part)
                Block group (or part)
                  Census block
```

Figure A–1, which is a diagram of the geographic hierarchy, presents this information as a series of "nesting" relationships. For example, a line joining the lower-level entity "place" and the higher-level entity "state" means that a place cannot cross a state boundary; a line linking "census tract" and "county" means that a census tract cannot cross a county line; and so forth.

Inventory Presentation

An inventory presentation of geographic entities is one in which all entities of the same type are shown in alphabetical, code, or geographic sequence, without reference to their hierarchical relationships. Generally, an inventory presentation shows totals for entities that may be split in a hierarchical presentation, such as place, census tract, or block group. An example of a series of

inventory presentations is state, followed by all the counties in that state, followed by all the places in that state. Graphically, this is shown as:

State

County A
County B
County C

Place X
Place Y
Place Z

American Indian/Alaska Native Area/Hawaiian Home Land (AIANA/HHL) Entities

Exceptions to the standard hierarchical presentation occur in the case of some American Indian/Alaska Native area (AIANA) entities, which do not necessarily "nest" within states and counties. For instance, the following American Indian entities can cross state lines: federally recognized American Indian reservations, off-reservation trust lands, tribal subdivisions, and tribal designated statistical areas. National summary data for American Indian reservations may be presented as an alphabetical listing of reservation names followed by the state portions of each reservation. Also, a census tract or block group delineated by American Indian tribal authorities may be located in more than one state or county (see CENSUS TRACT, TRIBAL BLOCK GROUP, and TRIBAL CENSUS TRACT) for the purpose of presenting census data in the American Indian/Alaska Native area/Hawaiian home land (AIANA/HHL) hierarchy.

The diagram in Figure A–2 shows geographic relationships among geographic entities in the AIANA/HHL hierarchy. It does not show the geographic levels "county," "county subdivision," and "place" because AIANA/HHL entities do not necessarily nest within them.

The definitions below are for geographic entities and concepts that the U.S. Census Bureau includes in its standard data products. Not all entities and concepts are shown in any one data product.

AMERICAN INDIAN AREA, ALASKA NATIVE AREA, HAWAIIAN HOME LAND

There are both legal and statistical American Indian, Alaska Native, and native Hawaiian entities for which the U.S. Census Bureau provides data for Census 2000. The legal entities consist of federally recognized American Indian reservations and off-reservation trust land areas, the tribal subdivisions that can divide these entities, state recognized American Indian reservations, Alaska Native Regional Corporations, and Hawaiian home lands. The statistical entities are Alaska Native village statistical areas, Oklahoma tribal statistical areas, tribal designated statistical areas, and state designated American Indian statistical areas. Tribal subdivisions can exist within the statistical Oklahoma tribal statistical areas.

In all cases, these areas are mutually exclusive in that no American Indian, Alaska Native, or Hawaiian home land can overlap another tribal entity, except for tribal subdivisions, which subdivide some American Indian entities, and Alaska Native village statistical areas, which exist within Alaska Native Regional Corporations. In some cases where more than one tribe claims jurisdiction over an area, the U.S. Census Bureau creates a joint use area as a separate entity to define this area of dual claims. The following provides more detail about each of the various American Indian areas, Alaska Native areas, and Hawaiian home lands.

Alaska Native Regional Corporation (ANRC)

Alaska Native Regional Corporations (ANRCs) are corporate entities established to conduct both business and nonprofit affairs of Alaska Natives pursuant to the Alaska Native Claims Settlement Act of 1972 (Public Law 92-203). Twelve ANRCs are geographic entities that cover most of the state of Alaska (the Annette Island Reserve–an American Indian reservation–is excluded from any ANRC). (A thirteenth ANRC represents Alaska Natives who do not live in Alaska and do not identify with any of the 12 corporations; the U.S. Census Bureau does not provide data for this ANRC because it has no geographic extent.) The boundaries of ANRCs have been legally established.

The U.S. Census Bureau offers representatives of the 12 nonprofit ANRCs the opportunity to review and update the ANRC boundaries. The U.S. Census Bureau first provided data for ANRCs for the 1990 census.

Each ANRC is assigned a five-digit Federal Information Processing Standards (FIPS) code, which is assigned in alphabetical order by ANRC name.

Alaska Native Village Statistical Area (ANVSA)

Alaska Native village statistical areas (ANVSAs) are statistical entities that represent the densely settled portion of Alaska Native villages (ANVs), which constitute associations, bands, clans, communities, groups, tribes or villages, recognized pursuant to the Alaska Native Claims Settlement Act of 1972 (Public Law 92-203). ANVSAs are reviewed and delineated by officials of the ANV (or officials of the Alaska Native Regional Corporation (ANRC) in which the ANV is located if no ANV official chooses to participate in the delineation process) solely for data presentation purposes.

An ANVSA may not overlap the boundary of another ANVSA, an American Indian reservation, or a tribal designated statistical area. The U.S. Census Bureau first provided data for ANVSAs for the 1990 census.

Each ANVSA is assigned a national four-digit census code ranging from 6000 through 7999. Each ANVSA also is assigned a state-based five-digit Federal Information Processing Standards (FIPS) code. Both the census and FIPS codes are assigned in alphabetical order by ANVSA name.

American Indian Reservation

Federal American Indian reservations are areas that have been set aside by the United States for the use of tribes, the exterior boundaries of which are more particularly defined in the final tribal treaties, agreements, executive orders, federal statutes, secretarial orders, or judicial determinations. The U.S. Census Bureau recognizes federal reservations as territory over which American Indian tribes have primary governmental authority. These entities are known as colonies, communities, pueblos, rancherias, ranches, reservations, reserves, villages, Indian communities, and Indian villages. The Bureau of Indian Affairs maintains a list of federally recognized tribal governments. The U.S. Census Bureau contacts representatives of American Indian tribal governments to identify the boundaries for federal reservations.

Some state governments have established reservations for tribes recognized by the state. A governor-appointed state liaison provides the names and boundaries for state recognized American Indian reservations to the U.S. Census Bureau. The names of these reservations are followed by “(State)” in census data presentations.

Federal reservations may cross state boundaries, and federal and state reservations may cross county, county subdivision, and place boundaries. For reservations that cross state boundaries, only the portions of the reservations in a given state are shown in the data products for that state. Lands that are administered jointly and/or are claimed by two tribes, whether federally or state recognized, are called “joint use areas,” and are treated as if they are separate American Indian reservations for data presentation purposes. The entire reservations are shown in data products for the United States. The U.S. Census Bureau first provided data for American Indian reservations in the 1970 census.

Each federal American Indian reservation is assigned a four-digit census code ranging from 0001 through 4999. These census codes are assigned in alphabetical order of American Indian reservation names nationwide, except that joint use areas appear at the end of the code range. Each state American Indian reservation is assigned a four-digit census code ranging from 9000 through 9499. Each American Indian reservation also is assigned a five-digit Federal Information Processing Standards (FIPS) code; because FIPS codes are assigned in alphabetical sequence within each state, the FIPS code is different in each state for reservations that include territory in more than one state.

American Indian Off-Reservation Trust Land

Trust lands are areas for which the United States holds title in trust for the benefit of a tribe (tribal trust land) or for an individual Indian (individual trust land). Trust lands can be alienated or encumbered only by the owner with the approval of the Secretary of the Interior or his/her authorized representative. Trust lands may be located on or off of a reservation. The U.S. Census Bureau recognizes and tabulates data for reservations and off-reservation trust lands because American Indian tribes have primary governmental authority over these lands. Primary tribal governmental authority generally is not attached to tribal lands located off the reservation until the lands are placed in trust.

In the U.S. Census Bureau's data tabulations, off-reservation trust lands always are associated with a specific federally recognized reservation and/or tribal government. Such trust lands may be located in more than one state. Only the portions of off-reservation trust lands in a given state are shown in the data products for that state; all off-reservation trust lands associated with a reservation or tribe are shown in data products for the United States. The U.S. Census Bureau first provided trust land data for off-reservation tribal trust lands in the 1980 census; in 1990, the trust land data included both tribal and individual trust lands. The U.S. Census Bureau does not identify restricted fee land or land in fee simple status as a specific geographic category.

In decennial census data tabulations, off-reservation trust lands are assigned a four-digit census code and a five-digit Federal Information Processing Standards (FIPS) code that is the same as that for the reservation with which they are associated. As with reservations, FIPS codes for off-reservation trust lands are unique within state, so they will differ if they extend into more than one state. The FIPS codes for such off-reservation trust lands are the same as those for the associated reservation. In the TIGER/Line® products, a letter code–"T" for tribal and "I" for individual–identifies off-reservation trust lands. In decennial census data tabulations, a trust land flag uniquely identifies off-reservation trust lands. Printed reports show separate tabulations for all off-reservation trust land areas, but do not provide separate tabulations for the tribal versus individual trust lands. Trust lands associated with tribes that do not have a reservation are presented and coded by tribal name, interspersed alphabetically among the reservation names.

American Indian Tribal Subdivision

American Indian tribal subdivisions are administrative subdivisions of federally recognized American Indian reservations, off-reservation trust lands, or Oklahoma tribal statistical areas (OTSAs), known as areas, chapters, communities, or districts. These entities are internal units of self-government or administration that serve social, cultural, and/or economic purposes for the American Indians on the reservations, off-reservation trust lands, or OTSAs.

The U.S. Census Bureau obtains the boundary and name information for tribal subdivisions from tribal governments. The U.S. Census Bureau first provided data for American Indian tribal subdivisions in the 1980 census when it identified them as "American Indian subreservation areas." It did not provide data for these entities in conjunction with the 1990 census.

Each American Indian tribal subdivision is assigned a three-digit census code that is alphabetically in order and unique within each reservation, associated off-reservation trust land, and OTSA. Each tribal subdivision also is assigned a five-digit Federal Information Processing Standards (FIPS) code. FIPS codes are assigned alphabetically within state; the FIPS codes are different in each state for tribal subdivisions that extend into more than one state.

Hawaiian Home Land (HHL)

Hawaiian home lands (HHLs) are areas held in trust for native Hawaiians by the state of Hawaii, pursuant to the Hawaiian Homes Commission Act of 1920, as amended. The U.S. Census Bureau obtained the names and boundaries of HHLs from state officials. HHLs are a new geographic entity for Census 2000.

Each HHL area is assigned a national four-digit census code ranging from 5000 through 5499 based on the alphabetical sequence of each HHL name. Each HHL also is assigned a five-digit Federal Information Processing Standards (FIPS) code in alphabetical order within the state of Hawaii.

Oklahoma Tribal Statistical Area (OTSA)

Oklahoma tribal statistical areas (OTSAs) are statistical entities identified and delineated by the U.S. Census Bureau in consultation with federally recognized American Indian tribes in Oklahoma that do not currently have a reservation, but once had a reservation in that state. Boundaries of OTSAs will be those of the former reservations in Oklahoma, except where modified by agreements with neighboring tribes for data presentation purposes. OTSAs replace the "tribal jurisdiction statistical areas" of the 1990 census. The U.S. Census Bureau first provided data for the former Oklahoma reservations in conjunction with the 1980 census, when it defined a single all-encompassing geographic entity called the "Historic Areas of Oklahoma (excluding urbanized areas)."

Each OTSA is assigned a national four-digit census code ranging from 5500 through 5999 based on the alphabetical sequence of each OTSA's name, except that the joint use areas appear at the end of the code range. Each OTSA also is assigned a five-digit Federal Information Processing Standards (FIPS) code in alphabetical order in Oklahoma.

State Designated American Indian Statistical Area (SDAISA)

State designated American Indian statistical areas (SDAISAs) are statistical entities for state recognized American Indian tribes that do not have a state recognized land base (reservation). SDAISAs are identified and delineated for the U.S. Census Bureau by a state liaison identified by the governor's office in each state. SDAISAs generally encompass a compact and contiguous area that contains a concentration of people who identify with a state recognized American Indian tribe and in which there is structured or organized tribal activity. A SDAISA may not be located in more than one state unless the tribe is recognized by both states, and it may not include area within an American Indian reservation, off-reservation trust land, Alaska Native village statistical area, tribal designated statistical area (TDSA), or Oklahoma tribal statistical area.

The U.S. Census Bureau established SDAISAs as a new geographic statistical entity for Census 2000, to differentiate between state recognized tribes without a land base and federally recognized tribes without a land base. For the 1990 census, all such tribal entities had been identified as TDSAs.

Each SDAISA is assigned a four-digit census code ranging from 9500 through 9999 in alphabetical sequence of SDAISA names nationwide. Each SDAISA also is assigned a five-digit Federal Information Processing Standards (FIPS) code in alphabetical order within state.

Tribal Designated Statistical Area (TDSA)

Tribal designated statistical areas (TDSAs) are statistical entities identified and delineated for the U.S. Census Bureau by federally recognized American Indian tribes that do not currently have a federally recognized land base (reservation or off-reservation trust land). A TDSA generally encompasses a compact and contiguous area that contains a concentration of people who identify with a federally recognized American Indian tribe and in which there is structured or organized tribal activity. A TDSA may be located in more than one state, and it may not include area within an American Indian reservation, off-reservation trust land, Alaska Native village statistical area, state designated American Indian statistical area (SDAISA), or Oklahoma tribal statistical area.

The U.S. Census Bureau first reported data for TDSAs in conjunction with the 1990 census, when both federally and state recognized tribes could identify and delineate TDSAs. TDSAs now apply only to federally recognized tribes. State recognized tribes without a land base, including those that were TDSAs in 1990, are identified as SDAISAs, a new geographic entity for Census 2000.

Each TDSA is assigned a four-digit census code ranging from 8000 through 8999 in alphabetical sequence of TDSA names nationwide. Each TDSA also is assigned a five-digit Federal Information Processing Standards (FIPS) code in alphabetical order within state; because FIPS codes are assigned within each state, the FIPS code is different in each state for TDSAs that extend into more than one state.

AREA MEASUREMENT

Area measurement data provide the size, in square units (metric and nonmetric) of geographic entities for which the U.S. Census Bureau tabulates and disseminates data. Area is calculated from the specific boundary recorded for each entity in the U.S. Census Bureau's geographic database (see TIGER® database). These area measurements are recorded as whole square meters. (To convert square meters to square kilometers, divide by 1,000,000; to convert square kilometers to square miles, divide by 2.589988; to convert square meters to square miles, divide by 2,589,988.)

The U.S. Census Bureau provides area measurement data for both land area and total water area. The water area figures include inland, coastal, Great Lakes, and territorial water. (For the 1990 census, the U.S. Census Bureau provided area measurements for land and total water; water area for each of the four water classifications was available in the Geographic Identification Code Scheme (GICS) product only.) "Inland water" consists of any lake, reservoir, pond, or similar body of water that is recorded in the U.S. Census Bureau's geographic database. It also includes any river, creek, canal, stream, or similar feature that is recorded in that database as a two-dimensional feature (rather than as a single line). The portions of the oceans and related large embayments (such as the Chesapeake Bay and Puget Sound), the Gulf of Mexico, and the Caribbean Sea that belong to the United States and its territories are classified as "coastal" and "territorial" waters; the Great Lakes are treated as a separate water entity. Rivers and bays that empty into these bodies of water are treated as "inland water" from the point beyond which they are narrower than one nautical mile across. Identification of land and inland, coastal, territorial, and Great Lakes waters is for data presentation purposes only and does not necessarily reflect their legal definitions.

Land and water area measurements may disagree with the information displayed on U.S. Census Bureau maps and in the TIGER® database because, for area measurement purposes, features identified as "intermittent water" and "glacier" are reported as land area. For this reason, it may not be possible to derive the land area for an entity by summing the land area of its component census blocks. In addition, the water area measurement reported for some geographic entities includes water that is not included in any lower-level geographic entity. Therefore, because water is contained only in a higher-level geographic entity, summing the water measurements for all the component lower-level geographic entities will not yield the water area of that higher-level entity. This occurs, for example, where water is associated with a county but is not within the legal boundary of any minor civil division. Crews-of-vessels entities (see CENSUS TRACT and CENSUS BLOCK) do not encompass territory and, therefore, have no area measurements.

The accuracy of any area measurement data is limited by the accuracy inherent in (1) the location and shape of the various boundary information in the TIGER® database, (2) the location and shapes of the shorelines of water bodies in that database, and (3) rounding affecting the last digit in all operations that compute and/or sum the area measurements.

BLOCK GROUP (BG)

A block group (BG) is a cluster of census blocks having the same first digit of their four-digit identifying numbers within a census tract. For example, block group 3 (BG 3) within a census tract includes all blocks numbered from 3000 to 3999. BGs generally contain between 600 and 3,000 people, with an optimum size of 1,500 people. BGs on American Indian reservations, off-reservation trust lands, and special places must contain a minimum of 300 people. (Special places include correctional institutions, military installations, college campuses, worker's dormitories, hospitals, nursing homes, and group homes.)

Most BGs were delineated by local participants as part of the U.S. Census Bureau's Participant Statistical Areas Program. The U.S. Census Bureau delineated BGs only where a local, state, or tribal government declined to participate or where the U.S. Census Bureau could not identify a potential local or tribal participant.

BGs never cross the boundaries of states, counties, or statistically equivalent entities, except for a BG delineated by American Indian tribal authorities, and then only when tabulated within the American Indian hierarchy (see TRIBAL BLOCK GROUP). BGs never cross the boundaries of census tracts, but may cross the boundary of any other geographic entity required as a census block boundary (see CENSUS BLOCK).

In decennial census data tabulations, a BG may be split to present data for every unique combination of American Indian area, Alaska Native area, Hawaiian home land, congressional district, county subdivision, place, voting district, or other tabulation entity shown in the data products. For example, if BG 3 is partly in a city and partly outside the city, there are separate tabulated records for each portion of BG 3. BGs are used in tabulating data nationwide, as was done for the 1990 census, for all block-numbered areas in the 1980 census, and for selected areas in the 1970 census. For data presentation purposes, BGs are a substitute for the enumeration districts (EDs) used for reporting data in many parts of the United States for the 1970 and 1980 censuses and in all areas before 1970. Also, BGs are the lowest level of the geographic hierarchy for which the U.S. Census Bureau tabulates and presents sample data.

BOUNDARY CHANGES

Many of the legal and statistical entities for which the U.S. Census Bureau tabulates decennial census data have had boundary changes between the 1990 census and Census 2000; that is, between January 2, 1990, and January 1, 2000. Boundary changes to legal entities result from:

1. Annexations to or detachments from legally established governmental units.
2. Mergers or consolidations of two or more governmental units.
3. Establishment of new governmental units.
4. Disincorporations or disorganizations of existing governmental units.
5. Changes in treaties or executive orders, and governmental action placing additional lands in trust.
6. Decisions by federal, state, and local courts.
7. Redistricting for congressional districts or county subdivisions that represent single-member districts for election to a county governing board.

Statistical entity boundaries generally are reviewed by local, state, or tribal governments and can have changes to adjust boundaries to visible features to better define the geographic area each encompasses or to account for shifts and changes in the population distribution within an area.

The historical counts shown for counties, county subdivisions, places, and American Indian, Alaska Native, and Native Hawaiian areas are not updated for such changes, and thus reflect the population and housing units in each entity as delineated at the time of each decennial census. Boundary changes are not reported for some entities, such as census designated places and block groups.

Changes to the boundaries for census tracts and, for the first time, for census blocks are available in relationship files, which are only available in computer-readable form. The census tract relationship files feature the relationship of census tracts/block numbering areas at the time of the 1990 census to census tracts for Census 2000, and vice versa, including partial relationships. For the first time, the census tract relationship files show a measure of the magnitude of change using the proportion of the length of roads and sides of roads contained in partial census tracts. This information can be used to proportion the data for the areas where census tracts have changed.

The census block relationship files, which are available only in computer-readable form, present relationships of the 1990 census and Census 2000 blocks on the basis of whole blocks or part blocks (“P”). The following relationships can be derived:

	1990 census block	2000 census block
One to one	601	1017
One to many	101 P	3028
	101 P	2834
Many to one	410	2554 P
	503	2554 P
Many to many	404	1007 P
	501 P	1007 P
	502 P	1008 P

Block relationship files are available to compare the following sets of census blocks:

1990 tabulation block to 2000 collection block,
2000 collection block to 2000 tabulation block, and
1990 tabulation block to 2000 tabulation block.

Census tract relationship files and block relationship files are not geographic equivalency files. For a true areal comparison between the census tracts/block numbering areas and blocks used for the 1990 census and the census tracts and blocks used for Census 2000 (as well as other geographic areas), it is necessary to use the 2000 TIGER/Line® files. The 2000 TIGER/Line files will contain 1990 and 2000 boundaries for counties and statistically equivalent entities, county subdivisions, places, American Indian areas, Alaska Native village statistical areas, census tracts, census blocks, and, by derivation from the census blocks, block groups.

CENSUS BLOCK

Census blocks are areas bounded on all sides by visible features, such as streets, roads, streams, and railroad tracks, and by invisible boundaries, such as city, town, township, and county limits, property lines, and short, imaginary extensions of streets and roads. Generally, census blocks are small in area; for example, a block bounded by city streets. However, census blocks in sparsely settled areas may contain many square miles of territory.

All territory in the United States, Puerto Rico, and the Island Areas has been assigned block numbers, as was the case for the 1990 census. To improve operational efficiency and geographic identifications, the U.S. Census Bureau has introduced different numbering systems for tabulation blocks used in decennial census data products, and for collection blocks, used in administering the census. (In 1990, there generally was a single numbering system.) Collection block numbers are available only in the TIGER/Line® data products; the U.S. Census Bureau does not tabulate data for collection blocks.

Many tabulation blocks, used in decennial census data products, represent the same geographic area as the collection blocks used in the Census 2000 enumeration process. Where the collection blocks include territory in two or more geographic entities, each unique piece required for data tabulation is identified as a separate tabulation block with a separate block number. It is possible for two or more collection blocks to be combined into a single tabulation block. This situation can occur when a visible feature established as a collection block boundary is deleted during the field update operation. Tabulation blocks do not cross the boundaries of any entity for which the U.S. Census Bureau tabulates data, including American Indian areas, Alaska Native areas, Hawaiian home lands, census tracts, congressional districts, counties, county subdivisions, places, state legislative districts, urban and rural areas, school districts, voting districts, and ZIP Code® tabulation areas. Tabulation blocks also generally do not cross the boundaries of certain landmarks, including military installations, national parks, and national monuments.

Tabulation blocks are identified uniquely within census tract by means of a four-digit number. (The 1990 census block numbers had three digits, with a potential alphabetic suffix.) The Census 2000 collection blocks are numbered uniquely within county (or statistically equivalent entity), and consist of four or five digits. For its Census 2000 data tabulations, the U.S. Census Bureau created a unique set of census block numbers immediately before beginning the tabulation process. These

are the census block numbers seen in the data presentations. For the 1990 census, the U.S. Census Bureau created a separate block with a suffix of "Z" to identify crews-of-vessels population. For Census 2000, crews-of-vessels population is assigned to the land block identified by the U.S. Census Bureau as associated with the home port of the vessel.

Participants in certain U.S. Census Bureau-sponsored programs were able to request that line features in the TIGER® database be held as tabulation block boundaries, provided that these conformed to U.S. Census Bureau criteria. This option was available to participants in the Census 2000 Redistricting Data Program (the Block Boundary Suggestion Project), American Indian and Alaska Native Area Tribal Review (Block Definition Project), and the District of Columbia and the Puerto Rico Block Boundary Definition Project.

The U.S. Census Bureau introduced a different method for identifying the water areas of census blocks. For the 1990 census, water was not uniquely identified within a census block; instead, all water area internal to a block group was given a single block number ending in "99" (for example, in block group 1, all water was identified as block 199). A suffix was added to each water block number where the block existed in more than one tabulation entity within its block group. For Census 2000, water area located completely within the boundary of a single land tabulation block has the same block number as that land block. Water area that touches more than one land block is assigned a unique block number not associated with any adjacent land block. The water block numbers begin with the block group number followed by "999" and proceed in descending order (for example, in block group 3, the numbers assigned to water areas that border multiple land blocks are 3999, 3998, etc.). In some block groups, the numbering of land blocks might use enough of the available numbers to reach beyond the 900 range within the block group. For this reason, and because some land blocks include water (ponds and small lakes), no conclusions about whether a block is all land or all water can be made by looking at the block number. The land/water flag, set at the polygon level in the TIGER® database and shown in TIGER/Line® and statistical data tabulation files, is the only way to know if a block is all water when viewing the computer files. On maps, water areas are shown with a screen symbol.

CENSUS DIVISION

Census divisions are groupings of states and the District of Columbia that are subdivisions of the four census regions. There are nine census divisions, which the U.S. Census Bureau established in 1910 for the presentation of census data. Each census division is identified by a one-digit census code; the same number appears as the first digit in the two-digit census state code (see STATE).

Puerto Rico and the Island Areas are not part of any census region or census division. For a list of all census regions, census divisions, and their constituent states, see Figure A–3.

CENSUS REGION

Census regions are groupings of states and the District of Columbia that subdivide the United States for the presentation of census data. There are four census regions—Northeast, Midwest, South, and West. Each of the four census regions is divided into two or more census divisions. Before 1984, the Midwest region was named the North Central region. From 1910, when census regions were established, through the 1940s, there were three census regions—North, South, and West. Each census region is identified by a single-digit census code.

Puerto Rico and the Island Areas are not part of any census region or census division. For a list of all census regions, census divisions, and their constituent states, see Figure A–3.

CENSUS TRACT

Census tracts are small, relatively permanent statistical subdivisions of a county or statistically equivalent entity delineated by local participants as part of the U.S. Census Bureau's Participant Statistical Areas Program. The U.S. Census Bureau delineated census tracts where no local participant existed or where a local or tribal government declined to participate. The primary purpose of

census tracts is to provide a stable set of geographic units for the presentation of decennial census data. This is the first decennial census for which the entire United States is covered by census tracts. For the 1990 census, some counties had census tracts and others had block numbering areas (BNAs). For Census 2000, all BNAs were replaced by census tracts, which may or may not represent the same areas.

Census tracts in the United States, Puerto Rico, and the Virgin Islands of the United States generally have between 1,500 and 8,000 people, with an optimum size of 4,000 people. For American Samoa, the Northern Mariana Islands, and Guam, the optimum size is 2,500 people. Counties and statistically equivalent entities with fewer than 1,500 people have a single census tract. Census tracts on American Indian reservations, off-reservation trust lands, and special places must contain a minimum of 1,000 people. (Special places include correctional institutions, military installations, college campuses, workers' dormitories, hospitals, nursing homes, and group homes.) When first delineated, census tracts are designed to be relatively homogeneous with respect to population characteristics, economic status, and living conditions. The spatial size of census tracts varies widely depending on the density of settlement. Census tract boundaries are delineated with the intention of being maintained over many decades so that statistical comparisons can be made from decennial census to decennial census. However, physical changes in street patterns caused by highway construction, new developments, and so forth, may require occasional boundary revisions. In addition, census tracts occasionally are split due to population growth or combined as a result of substantial population decline.

Census tracts are identified by a four-digit basic number and may have a two-digit numeric suffix; for example, 6059.02. The decimal point separating the four-digit basic tract number from the two-digit suffix is shown in the printed reports and on census maps. In computer-readable files, the decimal point is implied. Many census tracts do not have a suffix; in such cases, the suffix field is either left blank or is zero-filled. Leading zeros in a census tract number (for example, 002502) are shown only in computer-readable files. Census tract suffixes may range from .01 to .98. For the 1990 census, the .99 suffix was reserved for census tracts/block numbering areas (BNAs) that contained only crews-of-vessels population; for Census 2000, the crews-of-vessels population is included with the related census tract.

Census tract numbers range from 1 to 9999 and are unique within a county or statistically equivalent entity. The U.S. Census Bureau reserves the basic census tract numbers 9400 to 9499 for census tracts delineated within or to encompass American Indian reservations and off-reservation trust lands that exist in multiple states or counties (see TRIBAL CENSUS TRACTS). The number 0000 in computer-readable files identifies a census tract delineated to provide complete coverage of water area in territorial seas and the Great Lakes.

CONGRESSIONAL DISTRICT (CD)

Congressional districts (CDs) are the 435 areas from which people are elected to the U.S. House of Representatives. After the apportionment of congressional seats among the states, based on census population counts, each state is responsible for establishing CDs for the purpose of electing representatives. Each CD is to be as equal in population to all other CDs in the state as practicable.

The CDs in effect at the time of Census 2000 are those of the 106th Congress, whose session began in January 1999. The CDs of the 103rd Congress (January 1993 to 1995) were the first to reflect redistricting based on the 1990 census. These CD boundaries and numbers remained in effect until after Census 2000, except where a state initiative or a court-ordered redistricting had required a change. Six states redistricted for the 104th Congress (Georgia, Louisiana, Maine, Minnesota, South Carolina, and Virginia), five states redistricted for the 105th Congress (Florida, Georgia, Kentucky, Louisiana, and Texas), and three states (New York, North Carolina, and Virginia) redistricted for the 106th Congress. The 108th Congress will be the first to reflect reapportionment and redistricting based on Census 2000 data.

CDs are identified with a two-digit Federal Information Processing Standards (FIPS) code. The code "00" is used for states with a single representative.

American Samoa, Guam, the Virgin Islands of the United States, and the District of Columbia are represented in the House of Representatives by a delegate, and Puerto Rico by a resident commissioner, all of whom may not vote on the floor of the House of Representatives, but may vote on legislation as it is considered by committees to which they have been named. In computer-readable data products that display a congressional district field, the two-digit FIPS code "98" is used to identify such representational areas. The Northern Mariana Islands does not have representation in Congress. The FIPS code "99" identifies areas with no representation in Congress.

COUNTY (OR STATISTICALLY EQUIVALENT ENTITY)

The primary legal divisions of most states are termed "counties." In Louisiana, these divisions are known as parishes. In Alaska, which has no counties, the statistically equivalent entities are census areas, city and boroughs (as in Juneau City and Borough), a municipality (Anchorage), and organized boroughs. Census areas are delineated cooperatively for data presentation purposes by the state of Alaska and the U.S. Census Bureau. In four states (Maryland, Missouri, Nevada, and Virginia), there are one or more incorporated places that are independent of any county organization and thus constitute primary divisions of their states; these incorporated places are known as "independent cities" and are treated as equivalent to counties for data presentation purposes. (In some data presentations, they may be treated as county subdivisions and places.) The District of Columbia has no primary divisions, and the entire area is considered equivalent to a county for data presentation purposes. In American Samoa, the primary divisions are districts and islands; in the Northern Mariana Islands, municipalities; in the Virgin Islands of the United States, the principal islands of St. Croix, St. John, and St. Thomas. Guam has no primary divisions, and the entire area is considered equivalent to a county for data presentation purposes.

Each county and statistically equivalent entity is assigned a three-digit Federal Information Processing Standards code that is unique within state. These codes are assigned in alphabetical order of county or county equivalent within state, except for the independent cities, which are assigned codes higher than and following the listing of counties.

COUNTY SUBDIVISION

County subdivisions are the primary divisions of counties and statistically equivalent entities for data presentation purposes. They include census county divisions, census subareas, minor civil divisions (MCDs), unorganized territories, and incorporated places that are independent of any MCD.

Each county subdivision is assigned a five-digit Federal Information Processing Standards (FIPS) code in alphabetical order within each state.

Census County Division (CCD)

Census county divisions (CCDs) are county subdivisions that were delineated by the U.S. Census Bureau, in cooperation with state and local government officials for data presentation purposes. CCDs have been established in 21 states where there are no legally established minor civil divisions (MCDs), where the MCDs do not have governmental or administrative purposes, where the boundaries of the MCDs are ambiguous or change frequently, and/or where the MCDs generally are not known to the public. CCDs have no legal functions and are not governmental units.

The boundaries of CCDs usually are delineated to follow visible features and coincide with census tracts where applicable. (In a few instances, two CCDs may constitute a single census tract.) The name of each CCD is based on a place, county, or well-known local name that identifies its location. CCDs have been established in the following 21 states: Alabama, Arizona, California, Colorado, Delaware, Florida, Georgia, Hawaii, Idaho, Kentucky, Montana, Nevada, New Mexico, Oklahoma, Oregon, South Carolina, Tennessee, Texas, Utah, Washington, and Wyoming.

Census Subarea

Census subareas are statistical subdivisions of boroughs, census areas, city and boroughs, and the municipality (entities that are statistically equivalent to counties) in Alaska. Census subareas are delineated cooperatively by the state of Alaska and the U.S. Census Bureau. They were first used for data presentation purposes in conjunction with the 1980 census.

Minor Civil Division (MCD)

Minor civil divisions (MCDs) are the primary governmental or administrative divisions of a county in many states (parish in Louisiana). MCDs represent many different kinds of legal entities with a wide variety of governmental and/or administrative functions. MCDs are variously designated as American Indian reservations, assessment districts, boroughs, charter townships, election districts, election precincts, gores, grants, locations, magisterial districts, parish governing authority districts, plantations, precincts, purchases, road districts, supervisors' districts, towns, and townships. In some states, all or some incorporated places are not located in any MCD (independent places) and thus serve as MCDs in their own right. In other states, incorporated places are part of the MCDs in which they are located (dependent places), or the pattern is mixed–some incorporated places are independent of MCDs and others are included within one or more MCDs. Independent cities, which are statistically equivalent to a county, also are treated as a separate MCD equivalent in states containing MCDs. In Maine and New York, there are American Indian reservations and off-reservation trust lands that serve as MCD equivalents; a separate MCD is created in each case where the American Indian area crosses a county boundary.

The U.S. Census Bureau recognizes MCDs in the following 28 states: Arkansas, Connecticut, Illinois, Indiana, Iowa, Kansas, Louisiana, Maine, Maryland, Massachusetts, Michigan, Minnesota, Mississippi, Missouri, Nebraska, New Hampshire, New Jersey, New York, North Carolina, North Dakota, Ohio, Pennsylvania, Rhode Island, South Dakota, Vermont, Virginia, West Virginia, and Wisconsin. The District of Columbia has no primary divisions, and the city of Washington is considered equivalent to an MCD for data presentation purposes. Arlington County, VA, also has no MCDs and the entire county is designated as an MCD with the name Arlington.

In the Island Areas, the U.S. Census Bureau recognizes the following entities as MCDs:

- American Samoa: Counties (within the three districts; the two islands have no legal subdivisions).
- Northern Mariana Islands: Municipal districts.
- Guam: Election districts.
- Virgin Islands of the United States: Census subdistricts.

The MCDs in 12 states (Connecticut, Maine, Massachusetts, Michigan, Minnesota, New Hampshire, New Jersey, New York, Pennsylvania, Rhode Island, Vermont, and Wisconsin) also serve as general-purpose local governments that generally can perform the same governmental functions as incorporated places. The U.S. Census Bureau presents data for these MCDs in all data products in which it provides data for places.

In eight MCD states (Illinois, Indiana, Kansas, Missouri, Nebraska, North Dakota, Ohio, and South Dakota) the MCD townships serve as general-purpose local governments but do not have the ability to perform all the governmental functions as incorporated places. This category also includes the counties in American Samoa. Missouri is exceptional in that it has a minority of townships that serve as general-purpose governments (the majority of townships in Missouri fall into the category described below).

In the remaining eight MCD states (Arkansas, Iowa, Louisiana, Maryland, Mississippi, North Carolina, Virginia, and West Virginia); the counties containing precincts in Illinois and Nebraska; the townships in Williamson County, Illinois; and the majority of townships in Missouri, the MCDs are geographic subdivisions of the counties and are not governmental units. The MCDs in Puerto Rico and the Island Areas (except American Samoa) also fall into this classification.

Unorganized Territory

Unorganized territories occur in 10 minor civil division (MCD) states (Arkansas, Indiana, Iowa, Louisiana, Maine, Minnesota, North Carolina, North Dakota, Ohio, and South Dakota) where portions of counties are not included in any legally established MCD or independent incorporated place. The U.S. Census Bureau recognizes such areas as one or more separate county subdivisions

for purposes of data presentation. It assigns each unorganized territory a descriptive name, followed by the designation "unorganized territory" or "UT." Unorganized territories were first used for data presentation purposes in conjunction with the 1960 census.

GEOGRAPHIC CODE

Geographic codes are shown primarily in computer-readable data products, such as computer tape and CD-ROM/DVD media, including data tabulations and data tables associated with computer-readable boundary files, but they also are shown on some U.S. Census Bureau maps. Census codes are used only if there is no Federal Information Processing Standards (FIPS) code for the same geographic entity or if the FIPS code is not adequate for data presentation. A code that is not identified as either "census" or "FIPS" is usually a census code for which there is no FIPS equivalent. Entities that use only FIPS codes in U.S. Census Bureau products are congressional district, county and statistically equivalent entity, county subdivision, subbarrio, Alaska Native Regional Corporation, metropolitan area (that is, metropolitan statistical area, consolidated metropolitan statistical area, primary metropolitan statistical area, and New England county metropolitan area), place, and state. (A census code exists for each state, but was not assigned in alphabetical sequence and serves to organize the states by census region and census division.)

Census Code

Census codes are assigned for a variety of geographic entities, including American Indian area, Alaska Native village statistical area, Hawaiian home land, census division, census region, urbanized area, urban cluster, state legislative district, school district, urban growth area, and voting district. The structure, format, and meaning of census codes used in U.S. Census Bureau data products appear in the appropriate technical documentation.

Federal Information Processing Standards (FIPS) Code

Federal Information Processing Standards (FIPS) codes are assigned for a variety of geographic entities, including American Indian area, Alaska Native area, Hawaiian home land, congressional district, county, county subdivision, metropolitan area, place, and state. The structure, format, and meaning of FIPS codes used in U.S. Census Bureau data products appear in the appropriate technical documentation.

The objective of FIPS codes is to improve the ability to use the data resources of the federal government and avoid unnecessary duplication and incompatibilities in the collection, processing, and dissemination of data. The FIPS codes and FIPS code documentation are available online at http://www.itl.nist.gov/fipspubs/index.htm. Further information about the FIPS 5-2, 6-4, and 9-1 publications (states, counties, and congressional districts, respectively) is available from the Geographic Areas Branch, Geography Division, U.S. Census Bureau, Washington, DC 20233-7400, telephone 301- 457-1099. Further information about the FIPS 55-DC3 publication (places, consolidated cities, county subdivisions, and noncensus locational entities) is available from the Geographic Names Office, National Mapping Division, U.S. Geological Survey, 523 National Center, Reston, VA 20192, telephone 703-648-4544.

United States Postal Service (USPS) Code

United States Postal Service (USPS) codes for states are used in all decennial census data products. The codes are two-character alphabetic abbreviations. These codes are the same as the Federal Information Processing Standards two-character alphabetic abbreviations.

INTERNAL POINT

An internal point is a set of geographic coordinates (latitude and longitude) that is located within a specified geographic entity. A single point is identified for each entity; for many entities, this point represents the approximate geographic center of that entity. If the shape of the entity causes this point to be located outside the boundary of the entity or in a water body, it is relocated to land area within the entity. In computer-readable products, internal points are shown to six decimal places; the decimal point is implied.

The first character of the latitude or longitude is a plus (+) or a minus (–) sign. A plus sign in the latitude identifies the point as being in the Northern Hemisphere, while a minus sign identifies a location in the Southern Hemisphere. For longitude, a plus sign identifies the point as being in the Eastern Hemisphere, while a minus sign identifies a location in the Western Hemisphere.

ISLAND AREAS OF THE UNITED STATES

The Island Areas of the United States are American Samoa, Guam, the Commonwealth of the Northern Mariana Islands (Northern Mariana Islands), and the Virgin Islands of the United States. The U.S. Census Bureau treats the Island Areas as entities that are statistically equivalent to states for data presentation purposes. Geographic definitions specific to the Island Areas are shown in the appropriate publications and documentation that accompany the data products for the Island Areas.

Sometimes the Island Areas are referred to as "Island Territories" or "Insular Areas." For the 1990 and previous censuses, the U.S. Census Bureau referred to the entities as "Outlying Areas." The term "U.S. Minor Outlying Islands" refers to certain small islands under U.S. jurisdiction in the Caribbean and Pacific: Baker Island, Howland Island, Jarvis Island, Johnston Atoll, Kingman Reef, Midway Islands, Navassa Island, Palmyra Atoll, and Wake Island.

METROPOLITAN AREA (MA)

The general concept of a metropolitan area (MA) is one of a large population nucleus, together with adjacent communities that have a high degree of economic and social integration with that nucleus. Some MAs are defined around two or more nuclei.

The MAs and the central cities within an MA are designated and defined by the federal Office of Management and Budget, following a set of official standards that are published in a Federal Register Notice. These standards were developed by the interagency Federal Executive Committee on Metropolitan Areas, with the aim of producing definitions that are as consistent as possible for all MAs nationwide.

Each MA must contain either a place with a minimum population of 50,000 or a U.S. Census Bureau-defined urbanized area and a total MA population of at least 100,000 (75,000 in New England). An MA contains one or more central counties. An MA also may include one or more outlying counties that have close economic and social relationships with the central county. An outlying county must have a specified level of commuting to the central counties and also must meet certain standards regarding metropolitan character, such as population density, urban population, and population growth. In New England, MAs consist of groupings of cities and county subdivisions (mostly towns) rather than whole counties.

The territory, population, and housing units in MAs are referred to as "metropolitan." The metropolitan category is subdivided into "inside central city" and "outside central city." The territory, population, and housing units located outside territory designated "metropolitan" are referred to as "nonmetropolitan." The metropolitan and nonmetropolitan classification cuts across the other hierarchies; for example, generally there are both urban and rural territory within both metropolitan and nonmetropolitan areas.

To meet the needs of various users, the standards provide for a flexible structure of metropolitan definitions that classify each MA either as a metropolitan statistical area (MSA) or as a consolidated metropolitan statistical area divided into primary metropolitan statistical areas. In New England, there also is an alternative county-based definition of MSAs known as the New England County Metropolitan Areas. (See definitions below.) Documentation of the MA standards and how they are applied is available from the Population Distribution Branch, Population Division, U.S. Census Bureau, Washington, DC 20233-8800.

Central City

In each metropolitan statistical area and consolidated metropolitan statistical area, the largest place and, in some cases, one or more additional places are designated as "central cities" under the official standards. A few primary metropolitan statistical areas do not have central cities. The

largest central city and, in some cases, up to two additional central cities, are included in the title of the metropolitan area (MA); there also are central cities that are not included in an MA title. An MA central city does not include any part of that place that extends outside the MA boundary.

Consolidated and Primary Metropolitan Statistical Area (CMSA and PMSA)

If an area that qualifies as a metropolitan area (MA) has 1 million people or more, two or more primary metropolitan statistical areas (PMSAs) may be defined within it. Each PMSA consists of a large urbanized county or cluster of counties (cities and towns in New England) that demonstrate very strong internal economic and social links, in addition to close ties to other portions of the larger area. When PMSAs are established, the larger MA of which they are component parts is designated a consolidated metropolitan statistical area (CMSA). CMSAs and PMSAs are established only where local governments favor such designations for a large MA.

Metropolitan Statistical Area (MSA)

Metropolitan statistical areas (MSAs) are metropolitan areas (MAs) that are not closely associated with other MAs. These areas typically are surrounded by nonmetropolitan counties (county subdivisions in New England).

Metropolitan Area Title and Code

The title of a metropolitan statistical area (MSA) contains the name of its largest central city and up to two additional central city names, provided that the additional places meet specified levels of population, employment, and commuting. Generally, a place with a population of 250,000 or more is in the title, regardless of other criteria.

The title of a primary metropolitan statistical area (PMSA) may contain up to three place names, as determined above, or up to three county names, sequenced in order of population size, from largest to smallest. A consolidated metropolitan statistical area (CMSA) title also may include up to three names, the first of which generally is the most populous central city in the area. The second name may be the first city or county name in the most populous remaining PMSA; the third name may be the first city or county name in the next most populous PMSA. A regional designation may be substituted for the second and/or third names in a CMSA title if local opinion supports such a designation and the federal Office of Management and Budget deems it to be unambiguous and suitable.

The titles for all metropolitan areas (MAs) also contain the U.S. Postal Service's abbreviation for the name of each state in which the MA is located. Each MA is assigned a four-digit Federal Information Processing Standards (FIPS) code, in alphabetical order nationwide. If the fourth digit of the code is "2," it identifies a CMSA. Additionally, there is a separate set of two-digit FIPS codes for CMSAs, also assigned alphabetically.

New England County Metropolitan Area (NECMA)

New England county metropolitan areas (NECMAs) are defined as a county-based alternative to the city- and town-based New England metropolitan statistical areas (MSAs) and consolidated metropolitan statistical areas (CMSAs). The NECMA defined for an MSA or a CMSA includes:

- The county containing the first-named city in that MSA/CMSA title (this county may include the first-named cities of other MSAs/CMSAs as well), and
- Each additional county having at least half its population in the MSAs/CMSAs whose first-named cities are in the previously identified county. NECMAs are not identified for individual primary metropolitan statistical areas.

Central cities of a NECMA are those places in the NECMA that qualify as central cities of an MSA or a CMSA. NECMA titles derive from the names of these central cities. Each NECMA is assigned a four-digit Federal Information Processing Standards (FIPS) code.

PLACE

Places, for the reporting of decennial census data, include census designated places, consolidated cities, and incorporated places. Each place is assigned a five-digit Federal Information Processing Standards (FIPS) code, based on the alphabetical order of the place name within each state. If place names are duplicated within a state and they represent distinctly different areas, a separate code is assigned to each place name alphabetically by primary county in which each place is located, or if both places are in the same county, alphabetically by their legal description (for example, "city" before "village").

Census Designated Place (CDP)

Census designated places (CDPs) are delineated for each decennial census as the statistical counterparts of incorporated places. CDPs are delineated to provide census data for concentrations of population, housing, and commercial structures that are identifiable by name but are not within an incorporated place. CDP boundaries usually are defined in cooperation with state, local, and tribal officials. These boundaries, which usually coincide with visible features or the boundary of an adjacent incorporated place or other legal entity boundary, have no legal status, nor do these places have officials elected to serve traditional municipal functions. CDP boundaries may change from one decennial census to the next with changes in the settlement pattern; a CDP with the same name as in an earlier census does not necessarily have the same boundary.

For Census 2000, for the first time, CDPs did not need to meet a minimum population threshold to qualify for tabulation of census data. For the 1990 census and earlier censuses, the U.S. Census Bureau required CDPs to qualify on the basis of various minimum population size criteria.

Beginning with the 1950 census, the U.S. Census Bureau, in cooperation with state and local governments (and American Indian tribal officials starting with the 1990 census), identified and delineated boundaries and names for CDPs. In the data products issued in conjunction with Census 2000, the name of each such place is followed by "CDP," as was the case for the 1990 and 1980 censuses. In the data products issued in conjunction with the 1950, 1960, and 1970 censuses, these places were identified by "(U)," meaning "unincorporated place."

Hawaii is the only state that has no incorporated places recognized by the U.S. Census Bureau. All places shown in the data products for Hawaii are CDPs. By agreement with the state of Hawaii, the U.S. Census Bureau does not show data separately for the city of Honolulu, which is coextensive with Honolulu County.

All places in the Northern Mariana Islands and Guam are CDPs. The Virgin Islands of the United States has both CDPs and incorporated places. There are no CDPs in American Samoa; the U.S. Census Bureau treats the traditional villages as statistically equivalent to incorporated places.

Consolidated City

A consolidated government is a unit of local government for which the functions of an incorporated place and its county or minor civil division (MCD) have merged. The legal aspects of this action may result in both the primary incorporated place and the county or MCD continuing to exist as legal entities, even though the county or MCD performs few or no governmental functions and has few or no elected officials. Where this occurs, and where one or more other incorporated places in the county or MCD continue to function as separate governments, even though they have been included in the consolidated government, the primary incorporated place is referred to as a consolidated city.

The presentation of data for consolidated cities varies depending on the geographic presentation. In some hierarchical presentations, consolidated cities are not shown. These presentations include the places within the consolidated city and the "consolidated city (balance)." Although hierarchical presentations do not show the consolidated city, the data for it are the same as the county or county subdivision with which it is coextensive. Other hierarchical presentations do show the consolidated city, county or county subdivision, and (balance) as separate entities.

For inventory geographic presentations, the consolidated city appears alphabetically sequenced within the listing of places; in 1990, consolidated places appeared at the end of the listing. The data for the consolidated city include the data for all places that are part of and within the consolidated city. The "consolidated city (balance)" entry shows the data for the portion of the consolidated government minus the separately incorporated places within the consolidated city, and is shown in alphabetical sequence with other places that comprise the consolidated city. For data presentation purposes these "balance" entities are treated as statistically equivalent to a place; they have no legal basis or functions.

In summary presentations by size of place, the consolidated city is not included. The places within consolidated cities are categorized by their size, as is the "consolidated city (balance)." A few incorporated places are partially inside and partially outside a consolidated city. Data tabulations by place will include all territory within the place, while the tabulation for the place within a consolidated city is only for part of the place.

Each consolidated city is assigned a five-digit Federal Information Processing Standards (FIPS) code that is unique within state. The places within consolidated cities and the "consolidated city (balance)" also are assigned five-digit FIPS place codes that are unique within state. The code assigned to each place within a consolidated city is the same as its regular place code; a place that is partially included in a consolidated city does not have a different code for the portions inside and outside the consolidated city. FIPS codes are assigned based on alphabetical sequence within each state.

Incorporated Place

Incorporated places recognized in decennial census data products are those reported to the U.S. Census Bureau as legally in existence on January 1, 2000, under the laws of their respective states, as cities, boroughs, city and boroughs, municipalities, towns, and villages, with the following exceptions: the towns in the New England states, New York, and Wisconsin, and the boroughs in New York are recognized as minor civil divisions for decennial census purposes; the boroughs, city and boroughs (as in Juneau City and Borough), and municipality (Anchorage) in Alaska are county equivalents for decennial census statistical presentation purposes. In four states (Maryland, Missouri, Nevada, and Virginia), there are one or more incorporated places known as "independent cities" that are primary divisions of a state and legally not part of any county. For data presentation purposes, the U.S. Census Bureau may treat an independent city as a county equivalent, county subdivision, and place.

The U.S. Census Bureau treats the villages in American Samoa as incorporated places because they have their own officials, who have specific legal powers as authorized in the American Samoa Code. The village boundaries are traditional rather than being specific, legally defined locations. There are no incorporated places in Guam and the Northern Mariana Islands. The U.S. Census Bureau treats the three towns in the Virgin Islands of the United States as incorporated places.

There are a few incorporated places that do not have a legal description. An incorporated place is established to provide governmental functions for a concentration of people as opposed to a minor civil division, which generally is created to provide services or administer an area without regard, necessarily, to population.

POPULATION OR HOUSING UNIT DENSITY

Population and housing unit density are computed by dividing the total population or number of housing units within a geographic entity (for example, United States, state, county, place) by the land area of that entity measured in square kilometers or square miles. Density is expressed as both "people (or housing units) per square kilometer" and "people (or housing units) per square mile" of land area.

PUBLIC USE MICRODATA AREA (PUMA)

A public use microdata area (PUMA) is a decennial census area for which the U.S. Census Bureau provides specially selected extracts of raw data from a small sample of long-form census records that are screened to protect confidentiality. These extracts are referred to as "public use microdata sample (PUMS)" files. Since 1960, data users have been using these files to create their own statistical tabulations and data summaries.

For Census 2000, state, District of Columbia, Puerto Rico, and Island Area participants, following U.S. Census Bureau criteria, delineated two types of PUMAs within their states. PUMAs of one type comprise areas that contain at least 100,000 people. The PUMS files for these PUMAs contain a 5-percent sample of the long-form records. The other type of PUMAs, super-PUMAs, comprise areas of at least 400,000 people. The sample size is 1 percent for the PUMS files for super-PUMAs.

PUMAs cannot be in more than one state or statistically equivalent entity. The larger 1-percent PUMAs are aggregations of the smaller 5-percent PUMAs. PUMAs of both types, wherever the population size criteria permit, comprise areas that are entirely within or outside metropolitan areas or the central cities of metropolitan areas.

PUERTO RICO

The U.S. Census Bureau treats the Commonwealth of Puerto Rico as the statistical equivalent of a state for data presentation purposes. Each state and statistically equivalent entity is assigned a two-digit Federal Information Processing Standards (FIPS) code in alphabetical order by state name, followed in alphabetical order by Puerto Rico and the Island Areas. Each state and statistically equivalent entity also is assigned the two-letter FIPS/U.S. Postal Service code.

Municipio

The primary legal divisions of Puerto Rico are termed "municipios." For data presentation purposes, the U.S. Census Bureau treats a municipio as the equivalent of a county in the United States.

Each municipio is assigned a unique three-digit Federal Information Processing Standards (FIPS) code in alphabetical order within Puerto Rico.

Barrio, Barrio-Pueblo, and Subbarrio

The U.S. Census Bureau recognizes barrios and barrios-pueblo as the primary legal divisions of municipios. These entities are similar to the minor civil divisions (MCDs) used for reporting decennial census data in 28 states of the United States. Subbarrios in 23 municipios are the primary legal subdivisions of the barrios-pueblo and some barrios. The U.S. Census Bureau presents the same types of Census 2000 data for these "sub-MCDs" as it does for the barrios and barrios-pueblo. (There is no geographic entity in the United States equivalent to the subbarrio.)

Each barrio, barrio-pueblo, and subbarrio is assigned a five-digit Federal Information Processing Standards (FIPS) code in alphabetical order within Puerto Rico.

Zona Urbana and Comunidad

There are no incorporated places in Puerto Rico; instead, the U.S. Census Bureau provides decennial census data for two types of census designated places (CDPs): (1) zonas urbanas, representing the governmental center of each municipio, and (2) comunidades, representing other settlements. For Census 2000, there are no minimum population size requirements for CDPs. (For the 1990 census, the U.S. Census Bureau had required comunidades to have at least 1,000 people.)

Each zona urbana and comunidad is assigned a five-digit Federal Information Processing Standards (FIPS) code in alphabetical order within Puerto Rico.

Some types of geographic entities do not apply in Puerto Rico. For instance, Puerto Rico is not in any census region or census division. In addition, the U.S. Census Bureau does not tabulate data for state legislative districts and traffic analysis zones in Puerto Rico. (See also CONGRESSIONAL DISTRICT (CD).)

SCHOOL DISTRICT

School districts are geographic entities within which state, county, or local officials or the Department of Defense provide public educational services for the areas residents. The U.S. Census Bureau obtains the boundaries and names for school districts from state officials. The U.S. Census Bureau first provided data for school districts in conjunction with the 1970 census. For Census 2000, the U.S. Census Bureau tabulated data for three types of school districts: elementary, secondary, and unified.

Each school district is assigned a five-digit code that is unique within state. School district codes are assigned by the Department of Education and are not necessarily in alphabetical order by school district name.

STATE (OR STATISTICALLY EQUIVALENT ENTITY)

States are the primary governmental divisions of the United States. The District of Columbia is treated as a statistical equivalent of a state for data presentation purposes. For Census 2000, the U.S. Census Bureau also treats a number of entities that are not legal divisions of the United States as statistically equivalent to a state: American Samoa, the Commonwealth of the Northern Mariana Islands, Guam, Puerto Rico, and the Virgin Islands of the United States.

Each state and statistically equivalent entity is assigned a two-digit numeric Federal Information Processing Standards (FIPS) code in alphabetical order by state name, followed in alphabetical order by Puerto Rico and the Island Areas. Each state and statistically equivalent entity also is assigned a two-letter FIPS/U.S. Postal Service code and a two-digit census code. The census code is assigned on the basis of the geographic sequence of each state within each census division; the first digit of the code identifies the respective division, except for Puerto Rico and the Island Areas, which are not assigned to any region or division. The census regions, census divisions, and their component states are listed in Figure A–3.

STATE LEGISLATIVE DISTRICT (SLD)

State legislative districts (SLDs) are the areas from which members are elected to state legislatures. The SLDs embody the upper (senate) and lower (house) chambers of the state legislature. (Nebraska has a unicameral legislature that the U.S. Census Bureau treats as an upper-chamber legislative area for data presentation purposes. There are, therefore, no data by lower chamber.) A unique census code of up to three characters, identified by state participants, is assigned to each SLD within state. The code "ZZZ" identifies parts of a county in which no SLDs were identified.

As an option in the Census 2000 Redistricting Data Program (Public Law 94-171), participating states receive P.L. 94-171 census data for their SLDs (see VOTING DISTRICT (VTD)). Not all states delineated SLDs for the purpose of presenting Census 2000 data, in which case the entire state is treated as a single SLD coded with blanks at both levels.

TIGER® DATABASE

TIGER® is an acronym for the Topologically Integrated Geographic Encoding and Referencing (System or database). It is a digital (computer-readable) geographic database that automates the mapping and related geographic activities required to support the U.S. Census Bureau's census and survey programs. The U.S. Census Bureau developed the TIGER® System to automate the geographic support processes needed to meet the major geographic needs of the 1990 census: producing the cartographic products to support data collection and map presentations, providing the geographic structure for tabulation and dissemination of the collected statistical data, assigning residential and employer addresses to the correct geographic location and relating those locations to the geographic entities used for data tabulation, and so forth. The content of the TIGER database is undergoing continuous updates and is made available to the public through a variety of TIGER/Line® files that may be obtained free of charge from the Internet or packaged on CD-ROM or DVD from Customer Services, U.S. Census Bureau, Washington, DC 20233-1900; telephone 301-763-INFO (4636); Internet http://www.census.gov/geo/www/tiger.

TRAFFIC ANALYSIS ZONE (TAZ)

A traffic analysis zone (TAZ) is a statistical entity delineated by state and/or local transportation officials for tabulating traffic-related census data–especially journey-to-work and place-of-work statistics. A TAZ usually consists of one or more census blocks, block groups, or census tracts. For the 1990 census, TAZs were defined as part of the Census Transportation Planning Package (CTPP). The U.S. Census Bureau first provided data for TAZs in conjunction with the 1980 census, when it identified them as "traffic zones."

Each TAZ is identified by a six-character alphanumeric code that is unique within county or statistically equivalent entity. For the 1990 census, TAZ codes were unique within CTPP area, which generally conformed to a metropolitan area.

TRIBAL BLOCK GROUP

A tribal block group (BG) is a cluster of census blocks having the same first digit of their four-digit identifying numbers and are within a single tribal census tract. For example, tribal BG 3 consists of all blocks within tribal tract 9406 numbered from 3000 to 3999. Where a federally recognized American Indian reservation and/or off-reservation trust land crosses county and/or state lines, the same tribal BG may be assigned on both sides of the state/county boundary within a tribal census tract that is numbered from 9400 to 9499. The optimum size for a tribal BG is 1,000 people; it must contain a minimum of 300 people. (See also BLOCK GROUP (BG).)

The difference between a tribal BG and a nontribal BG is in the hierarchical presentation of the data. A tribal BG is part of the American Indian hierarchy; that is, the tribal BG is within a tribal census tract that is within a federally recognized American Indian reservation and/or off-reservation trust land. (See INTRODUCTION—GEOGRAPHIC PRESENTATION OF DATA.)

TRIBAL CENSUS TRACT

Tribal census tracts are small, relatively permanent statistical subdivisions of a federally recognized American Indian reservation and/or off-reservation trust land. The optimum size for a tribal census tract is 2,500 people; it must contain a minimum of 1,000 people. Where a federally recognized American Indian reservation or off-reservation trust land crosses county or state lines, the same tribal census tract number may be assigned on both sides of the state/county boundary. The U.S. Census Bureau uses the census tract numbers 9400 to 9499 for tribal census tracts that cross state/county boundaries and are within or encompassing American Indian reservations and off-reservation trust land. (See also CENSUS TRACT.)

The difference between a tribal census tract and a nontribal census tract is in the hierarchical presentation of the data. A tribal census tract is part of the American Indian hierarchy; that is, the tribal census tract is within a federally recognized American Indian reservation and/or off-reservation trust land. (See INTRODUCTION—GEOGRAPHIC PRESENTATION OF DATA.)

UNITED STATES

The United States consists of the 50 states and the District of Columbia.

URBAN AND RURAL

The U.S. Census Bureau classifies as urban all territory, population, and housing units located within urbanized areas (UAs) and urban clusters (UCs). It delineates UA and UC boundaries to encompass densely settled territory, which generally consists of:

- A cluster of one or more block groups or census blocks each of which has a population density of at least 1,000 people per square mile at the time.
- Surrounding block groups and census blocks each of which has a population density of at least 500 people per square mile at the time.
- Less densely settled blocks that form enclaves or indentations, or are used to connect discontiguous areas with qualifying densities.

Rural consists of all territory, population, and housing units located outside of UAs and UCs.

Geographic entities, such as metropolitan areas, counties, minor civil divisions, and places, often contain both urban and rural territory, population, and housing units.

This urban and rural classification applies to the 50 states, the District of Columbia, Puerto Rico, American Samoa, Guam, the Northern Mariana Islands, and the Virgin Islands of the United States.

Urbanized Area (UA)

An urbanized area (UA) consists of densely settled territory that contains 50,000 or more people. The U.S. Census Bureau delineates UAs to provide a better separation of urban and rural territory, population, and housing in the vicinity of large places.

For Census 2000, the UA criteria were extensively revised and the delineations were performed using a zero-based approach. Because of more stringent density requirements, some territory that was classified as urbanized for the 1990 census has been reclassified as rural. (Area that was part of a 1990 UA has not been automatically grandfathered into the 2000 UA.) In addition, some areas that were identified as UAs for the 1990 census have been reclassified as urban clusters.

Urban Cluster (UC)

An urban cluster (UC) consists of densely settled territory that has at least 2,500 people but fewer than 50,000 people.

The U.S. Census Bureau introduced the UC for Census 2000 to provide a more consistent and accurate measure of the population concentration in and around places. UCs are defined using the same criteria that are used to define UAs. UCs replace the provision in the 1990 and previous censuses that defined as urban only those places with 2,500 or more people located outside of urbanized areas.

Urban Area Title and Code

The title of each urbanized area (UA) and urban cluster (UC) may contain up to three incorporated place names, and will include the two-letter U.S. Postal Service abbreviation for each state into which the UA or UC extends. However, if the UA or UC does not contain an incorporated place, the urban area title will include the single name of a census designated place, minor civil division, or populated place recognized by the U.S. Geological Survey's Geographic Names Information System.

Each UA and UC is assigned a five-digit numeric code, based on a national alphabetical sequence of all urban area names. For the 1990 census, the U.S. Census Bureau assigned a four-digit UA code based on the metropolitan area codes. A separate flag is included in data tabulation files to differentiate between UAs and UCs. In printed reports, this differentiation is included in the name.

Urban Area Central Place

A central place functions as the dominant center of an urban area. The U.S. Census Bureau identifies one or more central places for each urbanized area (UA) or urban cluster (UC) that contains a place. Any incorporated place or census designated place (CDP) that is in the title of the urban area is a central place of that UA or UC. In addition, any other incorporated place or CDP that has an urban population of 50,000 or an urban population of at least 2,500 people and is at least 2/3 the size of the largest place within the urban area also is a central place.

Extended Place

As a result of the urbanized area (UA) and urban cluster (UC) delineations, an incorporated place or census designated place may be partially within and partially outside of a UA or UC. Any place that is split by a UA or UC is referred to as an extended place.

Documentation of the UA, UC, and extended place criteria is available from the Geographic Areas Branch, Geography Division, U.S. Census Bureau, Washington, DC 20233-7400; telephone 301-457-1099.

URBAN GROWTH AREA (UGA)

An urban growth area (UGA) is a legally defined geographic entity in Oregon that the U.S. Census Bureau includes in the TIGER® database in agreement with the state. UGAs, which are defined around incorporated places, are used to control urban growth. UGA boundaries, which need not follow visible features, are delineated cooperatively by state and local officials and then confirmed in state law. UGAs are a new geographic entity for Census 2000.

Each UGA is identified by a five-digit census code, which generally is the same as the Federal Information Processing Standards (FIPS) code for the incorporated place for which the UGA is named. The codes are assigned alphabetically within Oregon.

VOTING DISTRICT (VTD)

Voting district (VTD) is the generic name for geographic entities, such as precincts, wards, and election districts, established by state, local, and tribal governments for the purpose of conducting elections. States participating in the Census 2000 Redistricting Data Program as part of Public Law 94-171 (1975) may provide boundaries, codes, and names for their VTDs to the U.S. Census Bureau. The U.S. Census Bureau first reported data for VTDs following the 1980 census. Because the U.S. Census Bureau requires that VTDs follow boundaries of census blocks, participating states often adjusted the boundaries of the VTDs they submit to conform to census block boundaries for data presentation purposes. If requested by the participating state, the U.S. Census Bureau identifies the VTDs that have not been adjusted as an "A" for actual in the VTD indicator field of the PL data file. The VTD indicator for all other VTDs is shown as "P" for pseudo.

For Census 2000, each VTD is identified by a one- to six-character alphanumeric census code that is unique within county. The code "ZZZZZZ" identifies parts of a county in which no VTDs were identified. For a state or county that did not participate in the VTD project, the code fields are blank.

ZIP CODE® TABULATION AREA (ZCTA™)

A ZIP Code® tabulation area (ZCTA™) is a statistical geographic entity that approximates the delivery area for a U.S. Postal Service five-digit or three-digit ZIP Code. ZCTAs are aggregations of census blocks that have the same predominant ZIP Code associated with the residential mailing addresses in the U.S. Census Bureau's Master Address File. Three-digit ZCTA codes are applied to large contiguous areas for which the U.S. Census Bureau does not have five-digit ZIP Code information in its Master Address File. ZCTAs do not precisely depict ZIP Code delivery areas, and do not include all ZIP Codes used for mail delivery. The U.S. Census Bureau has established ZCTAs as a new geographic entity similar to, but replacing, data tabulations for ZIP Codes undertaken in conjunction with the 1990 and earlier censuses.

Figure A–1. **Standard Hierarchy of Census Geographic Entities**

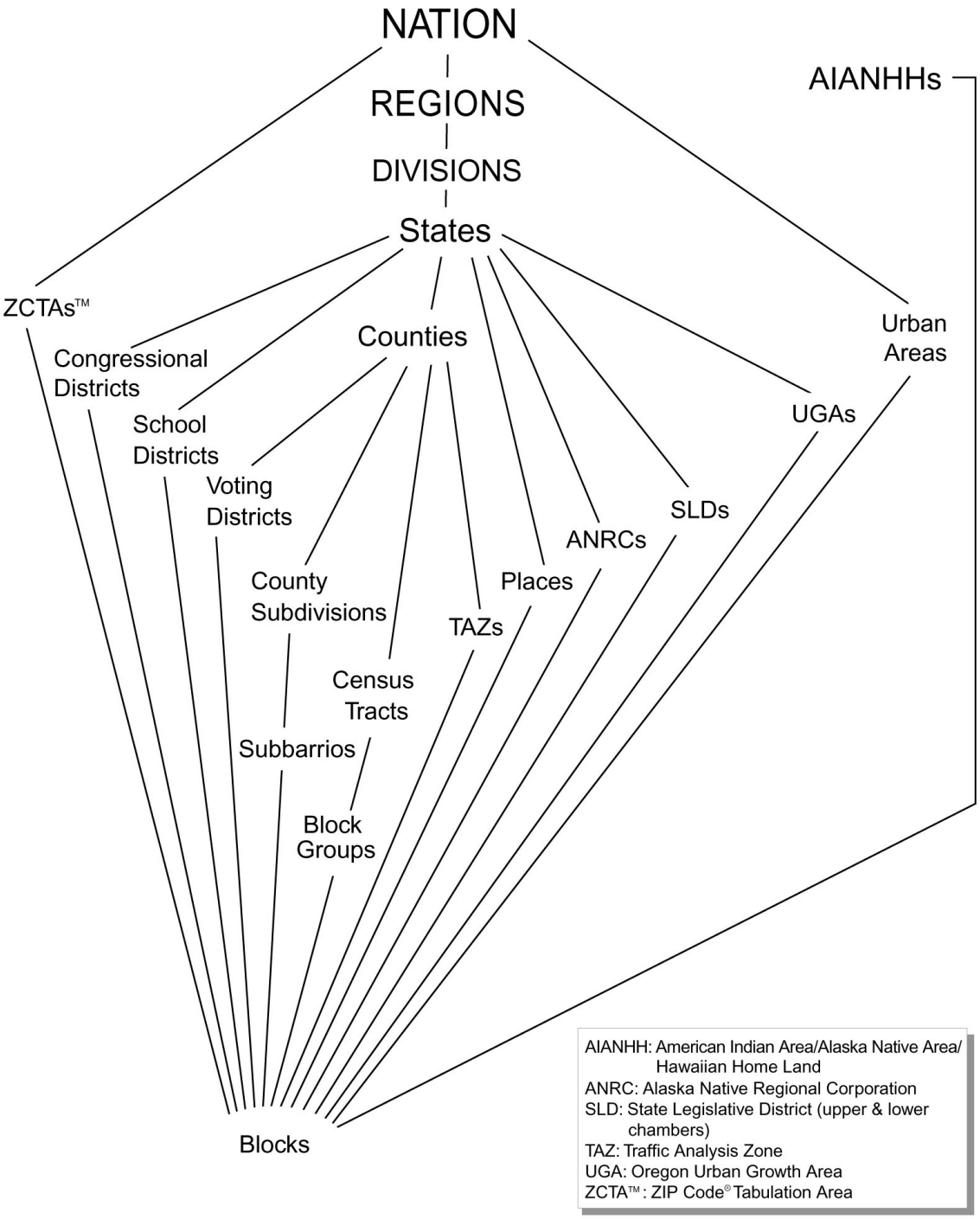

Figure A–2. **Hierarchy of American Indian, Alaska Native, and Native Hawaiian Entities**

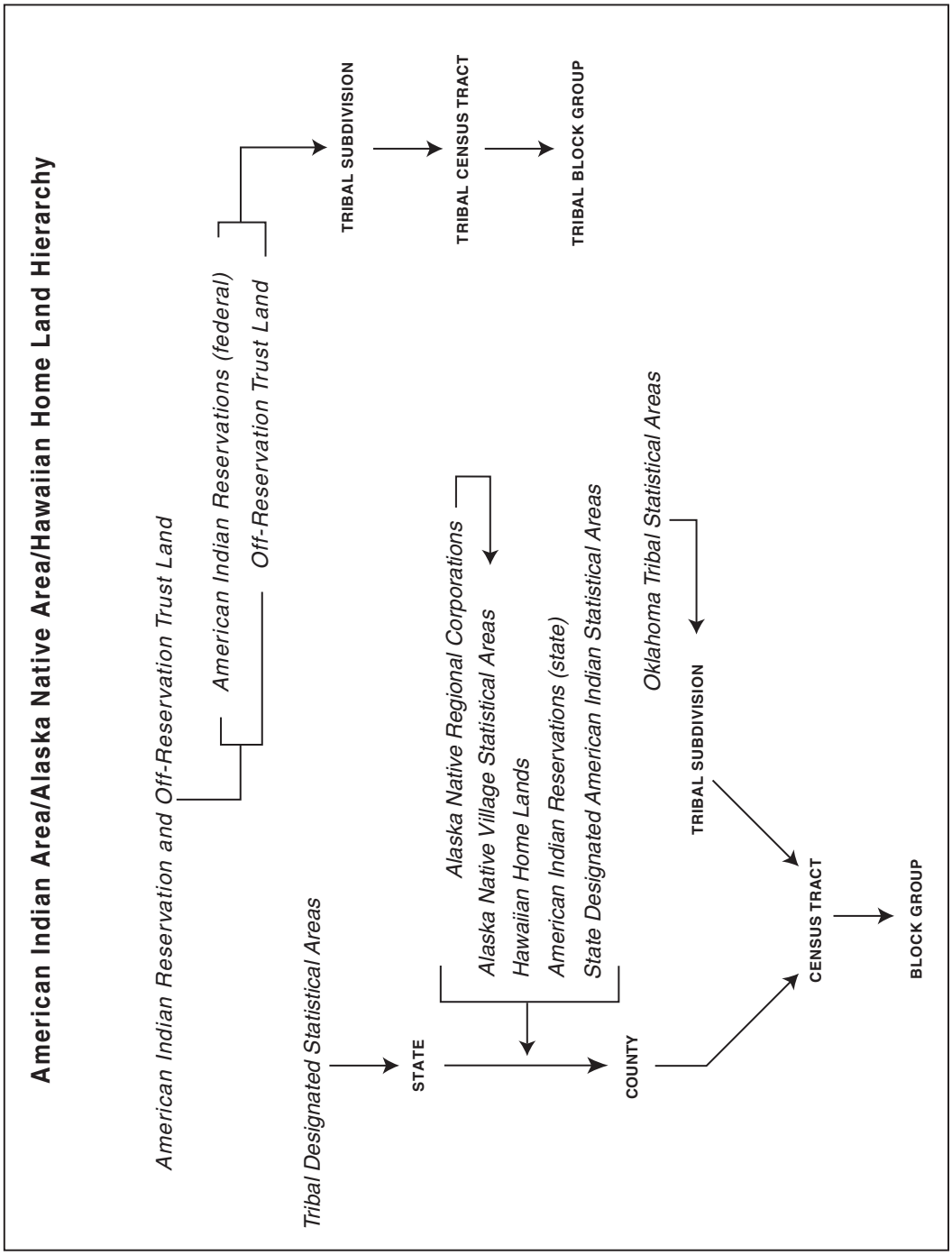

Figure A–3. **Census Regions, Census Divisions, and Their Constituent States**

Northeast Region

New England Division:
Maine, New Hampshire, Vermont, Massachusetts, Rhode Island, Connecticut

Middle Atlantic Division:
New York, New Jersey, Pennsylvania

Midwest Region

East North Central Division:
Ohio, Indiana, Illinois, Michigan, Wisconsin

West North Central Division:
Minnesota, Iowa, Missouri, North Dakota, South Dakota, Nebraska, Kansas

South Region

South Atlantic Division:
Delaware, Maryland, District of Columbia, Virginia, West Virginia, North Carolina, South Carolina, Georgia, Florida

East South Central Division:
Kentucky, Tennessee, Alabama, Mississippi

West South Central Division:
Arkansas, Louisiana, Oklahoma, Texas

West Region

Mountain Division:
Montana, Idaho, Wyoming, Colorado, New Mexico, Arizona, Utah, Nevada

Pacific Division:
Washington, Oregon, California, Alaska, Hawaii

Appendix B.
Definitions of Subject Characteristics

CONTENTS

Page

POPULATION CHARACTERISTICS

Age B–2
Alaska Native Tribe (See Race) B–12
American Indian Tribe (See Race) B–12
Average Family Size (See Household Type and Relationship) B–11
Average Household Size (See Household Type and Relationship) B–9
Child (See Household Type and Relationship) B–10
Families (See Household Type and Relationship) B–11
Family Composition (See Household Type and Relationship) B–11
Family Size (See Household Type and Relationship) B–11
Family Type (See Household Type and Relationship) B–11
Foster Children (See Household Type and Relationship) B–11
Group Quarters B–3
Hispanic or Latino B–8
Household (See Household Type and Relationship) B–9
Household Size (See Household Type and Relationship) B–9
Household Type and Relationship B–9
Householder (See Household Type and Relationship) B–9
Institutionalized Population (See Group Quarters) B–3
Median Age (See Age) B–2
Noninstitutionalized Population (See Group Quarters) B–5
Nonrelatives (See Household Type and Relationship) B–10
Other Relatives (See Household Type and Relationship) B–10
Own Child (See Household Type and Relationship) B–10
People in Family (See Household Type and Relationship) B–9
People in Household (See Household Type and Relationship) B–9
Presence of Children (See Household Type and Relationship) B–9
Race B–12
Related Children (See Household Type and Relationship) B–10
Relationship to Householder (See Household Type and Relationship) B–9
Sex B–17
Sex Ratio (See Sex) B–17
Spanish Origin (See Hispanic or Latino) B–8
Spouse (See Household Type and Relationship) B–10
Stepfamily (See Household Type and Relationship) B–9
Type of Institution (See Group Quarters) B–3
Unmarried-Partner Household (See Household Type and Relationship) B–12
Unrelated Individual (See Household Type and Relationship) B–11

HOUSING CHARACTERISTICS

Available Housing (See Vacancy Status) B–20
Average Household Size of Owner-Occupied Unit B–18
Average Household Size of Renter-Occupied Unit B–18
Homeowner Vacancy Rate (See Vacancy Status) B–20
Housing Unit (See Living Quarters) B–17
Living Quarters B–17
Occupied Housing Unit (See Living Quarters) B–17
Owner-Occupied Housing Unit (See Tenure) B–18
Rental Vacancy Rate (See Vacancy Status) B–20

HOUSING CHARACTERISTICS—Con.

Renter-Occupied Housing Unit (See Tenure) B–19
Tenure B–18
Vacancy Status B–19
Vacant Housing Unit (See Living Quarters) B–18

DERIVED MEASURES

Average B–20
Interpolation B–20
Mean B–20
Median B–20
Percentage B–21
Rate B–21

POPULATION CHARACTERISTICS

Age

The data on age were derived from answers to a question that was asked of all people. The age classification is based on the age of the person in complete years as of April 1, 2000. The age of the person was usually derived from their date of birth information. Their reported age was used only when date of birth information was unavailable.

Data on age are used to determine the applicability of some of the sample questions for a person and to classify other characteristics in census tabulations. Age data are needed to interpret most social and economic characteristics used to plan and examine many programs and policies.

Median age. This measure divides the age distribution into two equal parts: one-half of the cases falling below the median value and one-half above the value. Median age is computed on the basis of a single year of age distribution.

Limitation of the data. The most general limitation for many decades has been the tendency of people to overreport ages or years of birth that end in zero or five. This phenomenon is called "age heaping." In addition, the counts in the 1970 and 1980 censuses for people 100 years old and over were substantially overstated. So also were the counts of people aged 69 in 1970 and aged 79 in 1980. Improvements have been made since then in the questionnaire design, and in the allocation procedures which have further minimized these problems. The count of people aged 89 in the 1990 census was not overstated.

Review of detailed 1990 census information indicated that respondents tended to provide their age as of the date they completed the questionnaire, not their age as of April 1, 1990. One reason this happened was that respondents were not specifically instructed to provide their age as of April 1, 1990. Another reason was that data collection efforts continued well past the census date. In addition, there may have been a tendency for respondents to round their age up if they were close to having a birthday. It is likely that approximately 10 percent of people in most age groups were actually one year younger. For most single years of age, the misstatements were largely off-setting. The problem is most pronounced at age zero because people lost to age one probably were not fully offset by the inclusion of babies born after April 1, 1990. Also, there may have been more rounding up to age one to avoid reporting age as zero years. (Age in complete months was not collected for infants under age one.)

The reporting of age one year older than true age on April 1, 1990, is likely to have been greater in areas where the census data were collected later in calendar year 1990. The magnitude of this problem was much less in the 1960, 1970, and 1980 censuses where age was typically derived from respondent data on year of birth and quarter of birth.

These shortcomings were minimized in Census 2000 because age was usually calculated from exact date of birth and because respondents were specifically asked to provide their age as of April 1, 2000. (For more information on the design of the age question, see the section below that discusses "Comparability.")

Comparability. Age data have been collected in every census. For the first time since 1950, the 1990 data were not available by quarter year of age. This change was made so that coded information could be obtained for both age and year of birth. In 2000, each individual has both an age and an exact date of birth. In each census since 1940, the age of a person was assigned when it was not reported. In censuses before 1940, with the exception of 1880, people of unknown age were shown as a separate category. Since 1960, assignment of unknown age has been performed by a general procedure described as "imputation." The specific procedures for imputing age have been different in each census. (For more information on imputation, see "Accuracy of the Data.")

Group Quarters

All people not living in housing units are classified by the Census Bureau as living in group quarters. We recognize two general categories of people in group quarters: (1) institutionalized population and (2) noninstitutionalized population.

Institutionalized population. Includes people under formally authorized, supervised care or custody in institutions at the time of enumeration. Such people are classified as "patients or inmates" of an institution regardless of the availability of nursing or medical care, the length of stay, or the number of people in the institution. Generally, the institutionalized population is restricted to the institutional buildings and grounds (or must have passes or escorts to leave) and thus have limited interaction with the surrounding community. Also, they are generally under the care of trained staff who have responsibility for their safekeeping and supervision.

Type of institution. The type of institution was determined as part of census enumeration activities. For institutions that specialize in only one specific type of service, all patients or inmates were given the same classification. For institutions that had multiple types of major services (usually general hospitals and Veterans' Administration hospitals), patients were classified according to selected types of wards. For example, in psychiatric wards of hospitals, patients were classified in "mental (psychiatric) hospitals"; in general hospital wards for people with chronic diseases, patients were classified in "other hospitals for the chronically ill." Each patient or inmate was classified in only one type of institution. Institutions include the following types:

Correctional institutions. Includes prisons, federal detention centers, military disciplinary barracks and jails, police lockups, halfway houses used for correctional purposes, local jails, and other confinement facilities, including work farms.

Prisons. Where people convicted of crimes serve their sentences. In some census products, the prisons are classified by two types of control: (1) "federal" (operated by the Bureau of Prisons of the Department of Justice) and (2) "state." In census products this category includes federal detention centers. Residents who are criminally insane were classified on the basis of where they resided at the time of enumeration: (1) in institutions (or hospital wards) operated by departments of correction or similar agencies, or (2) in institutions operated by departments of mental health or similar agencies.

Federal detention centers. Operated by the Immigration and Naturalization Service (INS) and the Bureau of Prisons. These facilities include: detention centers used by the Park Police; Bureau of Indian Affairs Detention Centers; INS Centers, such as the INS Federal Alien Detention Facility; INS Processing Centers; INS Contract Detention Centers used to detain aliens under exclusion or deportation proceedings, as well as those aliens who have not been placed into proceedings, such as custodial required departures; and INS Detention Centers operated within local jails, and state and federal prisons.

Military disciplinary barracks and jails. Operated by military police and used to hold people awaiting trial or convicted of violating military laws.

Local jails and other confinement facilities. Includes facilities operated by counties and cities that primarily hold people beyond arraignment, usually for more than 48 hours and police lockups operated by county and city police that hold people for 48 hours or less only if they

have not been formally charged in court. Also, includes work farms used to hold people awaiting trial or serving time on relatively short sentences and jails run by private businesses under contract for local governments (but not by state governments).

Halfway houses. Operated for correctional purposes and include probation and restitution centers, prerelease centers, and community-residential centers.

Other types of correctional institutions. Privately operated correctional facilities and correctional facilities specifically for alcohol or drug abuse.

Nursing homes. Comprises a heterogeneous group of places providing continuous nursing and other services to patients. The majority of patients are elderly, although people who require nursing care because of chronic physical conditions may be found in these homes regardless of their age. Included in this category are skilled-nursing facilities, intermediate-care facilities, long-term care rooms in wards or buildings on the grounds of hospitals, or long-term care rooms/nursing wings in congregate housing facilities. Also included are nursing, convalescent, and rest homes, such as soldiers', sailors', veterans', and fraternal or religious homes for the aged, with nursing care.

Mental (psychiatric) hospitals. Includes hospitals or wards for the criminally insane not operated by a prison and psychiatric wards of general hospitals and veterans' hospitals. Patients receive supervised medical/nursing care from formally trained staff.

Hospitals or wards for chronically ill. Includes hospitals for patients who require long-term care, including those in military hospitals and wards for the chronically ill located on military bases; or other hospitals or wards for the chronically ill, which include tuberculosis hospitals or wards; wards in general and Veterans' Administration hospitals for the chronically ill; neurological wards; hospices and homes for chronically ill patients; wards for patients with Hansen's Disease (leprosy) and other incurable diseases; and other unspecified wards for the chronically ill. Patients who had no usual home elsewhere were enumerated as part of the institutional population in the wards of general and military hospitals. Most hospital patients are at the hospital temporarily and were enumerated at their usual place of residence. In some census products, patients in hospitals or wards for the chronically ill are classified in three categories: (1) military hospitals or wards for chronically ill, (2) other hospitals or wards for chronically ill, and (3) hospices or homes for chronically ill.

Schools, hospitals, or wards for the mentally retarded. Includes those institutions, such as wards in hospitals for the mentally retarded and intermediate-care facilities for the mentally retarded that provide supervised medical/nursing care from formally trained staff.

Schools, hospitals, or wards for the physically handicapped. Includes three types of institutions: institutions for the blind, those for the deaf, and orthopedic wards and institutions for the physically handicapped. Institutions for people with speech problems are classified with "institutions for the deaf." The category "orthopedic wards and institutions for the physically handicapped" includes those institutions providing relatively long-term care to accident victims and to people with polio, cerebral palsy, and muscular dystrophy.

Hospitals and wards for drug/alcohol abuse. Includes hospitals and wards for drug/alcohol abuse. These facilities are equipped medically and designed for the diagnosis and treatment of medical or psychiatric illnesses associated with alcohol or drug abuse. Patients receive supervised medical care from formally trained staff.

Wards in general hospitals for patients who have no usual home elsewhere. Includes maternity, neonatal, pediatric (including wards for boarder babies), and surgical wards of hospitals and wards for people with infectious diseases. If not shown separately, this category includes wards in military hospitals for patients who have no usual home elsewhere.

Wards in military hospitals for patients who have no usual home elsewhere. (See above definition for "Wards in general hospitals for patients who have no usual home elsewhere.")

Juvenile institutions. Includes homes, schools, and other institutions providing care for children (short- or long-term care). Juvenile institutions include the following types:

Homes for abused, dependent, and neglected children. Includes orphanages and other institutions that provide long-term care (usually more than 30 days) for children.

Residential treatment centers. Includes those institutions that primarily serve children who, by clinical diagnosis, are moderately or seriously disturbed emotionally. Also, these institutions provide long-term treatment services, usually supervised or directed by a psychiatrist.

Training schools for juvenile delinquents. Includes residential training schools or homes and industrial schools, camps, or farms for juvenile delinquents.

Public training schools for juvenile delinquents. Usually operated by a state agency (for example, department of welfare, corrections, or a youth authority). Some are operated by county and city governments. These public training schools are specialized institutions serving delinquent children, generally between the ages of 10 and 17 years old, all of whom are committed by the courts.

Private training schools. Operated under private auspices. Some of the children they serve are committed by the courts as delinquents. Others are referred by parents or social agencies because of delinquent behavior. One difference between private and public training schools is that, by their administrative policy, private schools have control over their selection and intake.

Detention centers. Includes institutions providing short-term care (usually 30 days or less) primarily for delinquent children pending disposition of their cases by a court. This category also covers diagnostic centers. In practice, such institutions may be caring for both delinquent and neglected children pending court disposition.

Noninstitutionalized population. Includes people who live in group quarters other than institutions. Includes staff residing in military and nonmilitary group quarters on institutional grounds who provide formally authorized, supervised care or custody for the institutionalized population.

Group homes. Includes "community-based homes" that provide care and supportive services. Such places include homes for the mentally ill, mentally retarded, and physically handicapped; drug/alcohol halfway houses not operated for correctional purposes; communes; and maternity homes for unwed mothers.

Homes for the mentally ill. Includes community-based homes that provide care primarily for the mentally ill. Homes that combine treatment of the physically handicapped with treatment of the mentally ill are counted as homes for the mentally ill.

Homes for the mentally retarded. Includes community-based homes that provide care primarily for the mentally retarded. Homes that combine treatment of the physically handicapped with treatment of the mentally retarded are counted as homes for the mentally retarded.

Homes for the physically handicapped. Includes community-based homes for the blind, for the deaf, and other community-based homes for the physically handicapped. People with speech problems are classified with homes for the deaf. Homes that combine treatment of the physically handicapped with treatment of the mentally ill are counted as homes for the mentally ill. Homes that combine treatment of the physically handicapped with treatment of the mentally retarded are counted as homes for the mentally retarded.

Homes or halfway houses for drug/alcohol abuse. Includes people with no usual home elsewhere in places that provide community-based care and supportive services to people suffering from a drug/alcohol addiction and to recovering alcoholics and drug abusers. Places providing community-based care for drug and alcohol abusers include group homes, detoxification centers, quarterway houses (residential treatment facilities that work closely with accredited hospitals), halfway houses, and recovery homes for ambulatory, mentally competent recovering alcoholics and drug abusers who may be reentering the work force.

Other group homes. Includes people with no usual home elsewhere in communes, foster care homes, and maternity homes for unwed mothers. Most of these types of places provide communal living quarters, generally for people who have formed their own community in which they have common interests and often share or own property jointly. The maternity homes for unwed mothers provide domestic care for unwed mothers and their children. These homes may provide social services and postnatal care within the facility, or may make arrangements for women to receive such services in the community. Nursing services are usually available in the facility.

Religious group quarters. Includes, primarily, group quarters for nuns teaching in parochial schools and for priests living in rectories. It also includes other convents and monasteries, except those associated with a general hospital or an institution.

College quarters off campus. Includes university-owned off-campus housing, if the place is reserved exclusively for occupancy by college students who do not have their families living with them. In census products, people in this category are classified as living in a college dormitory.

College dormitories. Includes college students in dormitories (provided the dormitory is restricted to students who do not have their families living with them), fraternity and sorority houses, and on-campus residential quarters used exclusively for those in religious orders who are attending college. College dormitory housing includes university-owned, on-campus and off-campus housing for unmarried residents.

Military quarters. Includes military personnel living in barracks and dormitories on base, transient quarters on base for temporary residents (both civilian and military), and military ships. However, patients in military hospitals receiving treatment for chronic diseases or who had no usual home elsewhere, and people being held in military disciplinary barracks were included as part of the institutionalized population.

Agriculture workers' dormitories. Includes people in migratory farm workers' camps on farms, bunkhouses for ranch hands, and other dormitories on farms, such as those on "tree farms." (A tree farm is an area of forest land managed to ensure continuous commercial production.)

Other workers' dormitories. Includes people in logging camps, construction workers' camps, firehouse dormitories, job-training camps, energy enclaves (Alaska only), and nonfarm migratory workers' camps (for example, workers in mineral and mining camps).

Dormitories for nurses and interns in general and military hospitals. Includes group quarters for nurses and other staff members, excluding patients. If not shown separately, dormitories for nurses and interns in general and military hospitals are included in the category "Staff Residents of Institutions."

Job corps and vocational training facilities. Includes facilities that provide a full-time, year-round residential program offering a comprehensive array of training, education, and supportive services, including supervised dormitory housing, meals, and counseling for at-risk youth ages 16 through 24.

Emergency and transitional shelters (with sleeping facilities). Includes people without conventional housing who stayed overnight on March 27, 2000, in permanent and emergency housing, missions, Salvation Army shelters, transitional shelters, hotels and motels used to shelter people without conventional housing, and similar places known to have people without conventional housing staying overnight. Also included are shelters that operate on a first come, first-serve basis where people must leave in the morning and have no guaranteed bed for the next night OR where people know that they have a bed for a specified period of time (even if they leave the building every day). Shelters also include facilities that provide temporary shelter during extremely cold weather (such as churches). If shown, this category also includes shelters for children who are runaways, neglected, or without conventional housing.

Shelters for children who are runaways, neglected, or without conventional housing. Includes shelters/group homes that provide temporary sleeping facilities for juveniles. In census products, this category is included with emergency and transitional housing.

Shelters for abused women (shelters against domestic violence or family crisis centers). Includes community-based homes or shelters that provide domiciliary care for women who have sought shelter from family violence and who may have been physically abused. Most shelters also provide care for children of abused women. These shelters may provide social services, meals, psychiatric treatment, and counseling. In census products, this category is included with "other noninstitutional group quarters."

Soup kitchens. Includes soup kitchens, food lines, and programs distributing prepared breakfasts, lunches, or dinners on March 28, 2000. These programs may be organized as food service lines, bag or box lunches, or tables where people are seated, then served by program personnel. These programs may or may not have a place for clients to sit and eat the meal. In census products, this category is included with "other noninstitutional group quarters." This category excludes regularly scheduled mobile food vans.

Regularly scheduled mobile food vans. Includes mobile food vans that are regularly scheduled to visit designated street locations for the primary purpose of providing food to people without conventional housing. In census products, this category is included with "other noninstitutional group quarters."

Targeted nonsheltered outdoor locations. Includes geographically identifiable outdoor locations open to the elements where there is evidence that people who do not usually receive services at soup kitchens, shelters, and mobile food vans lived on March 29, 2000, without paying to stay there. Sites must have a specific location description that allowed a census enumeration team to physically locate the site; for example, "the Brooklyn Bridge at the corner of Bristol Drive" or "the 700 block of Taylor Street behind the old warehouse." Excludes pay-for-use campgrounds; drop-in centers; post offices; hospital emergency rooms; and commercial sites, including all-night theaters and all-night diners. In census products, this category is included with "other noninstitutional group quarters."

Crews of maritime vessels. Includes officers, crew members, and passengers of maritime U.S. flag vessels. All ocean-going and Great Lakes ships are included.

Residential facilities providing "protective oversight." Includes facilities providing assistance to people with disabilities.

Staff residents of institutions. Includes staff residing in military and nonmilitary group quarters on institutional grounds who provide formally authorized, supervised care or custody for the institutionalized population.

Other nonhousehold living situations. Includes people with no usual home elsewhere enumerated at locations, such as YMCAs, YWCAs, and hostels. People enumerated at those places that did not have a usual home elsewhere are included in this category.

Living quarters for victims of natural disasters. Includes living quarters for people temporarily displaced by natural disasters.

Comparability. For Census 2000, the definition of the institutionalized population was consistent with the definition used in the 1990 census. As in 1990, the definition of "care" only includes people under organized medical or formally authorized, supervised care or custody.

In Census 2000, the 1990 and 1980 rule of classifying ten or more unrelated people living together as living in noninstitutional group quarters was dropped. In 1970, the criteria was six or more unrelated people.

Several changes have occurred in the tabulation of specific types of group quarters. In Census 2000, police lockups were included with local jails and other confinement facilities, and homes for unwed mothers were included in "Other group homes"; in 1990, these categories were shown separately. For the first time, Census 2000 tabulates separately the following types of group quarters: military hospitals or wards for the chronically ill, other hospitals or wards for the chronically ill, hospices or homes for the chronically ill, wards in military hospitals with patients who have no usual home elsewhere, wards in general hospitals with patients who have no usual home elsewhere, and job corps and vocational training facilities. For Census 2000, rooming and boarding houses were classified as housing units rather than group quarters as in 1990.

As in 1990, workers' dormitories were classified as group quarters regardless of the number of people sharing the dormitory. In 1980, ten or more unrelated people had to share the dorm for it to be classified as a group quarters. In 1960, data on people in military barracks were shown only for men. In subsequent censuses, they include both men and women.

The phrase "institutionalized persons" in 1990 data products was changed to "institutionalized population" for Census 2000. In 1990, the Census Bureau used the phrase "other persons in group quarters" for people living in noninstitutional group quarters. In 2000, this group is referred to as the "noninstitutionalized population." The phrase "staff residents" was used for staff living in institutions in both 1990 and 2000.

In Census 2000, the category "emergency and transitional shelters" includes emergency shelters, transitional shelters, and shelters for children who are runaways, neglected, or without conventional housing. Those people tabulated at shelters for abused women, soup kitchens, regularly scheduled mobile food vans, and targeted nonsheltered outdoor locations were included in the category "other noninstitutional group quarters." Each of these categories were enumerated from March 27-29, 2000, during Service-Based Enumeration. (For more information on the "Service-Based Enumeration" operation, see "Collection and Processing Procedures.")

Hispanic or Latino

The data on the Hispanic or Latino population were derived from answers to a question that was asked of all people. The terms "Spanish," "Hispanic origin," and "Latino" are used interchangeably. Some respondents identify with all three terms while others may identify with only one of these three specific terms. Hispanics or Latinos who identify with the terms "Spanish," "Hispanic," or "Latino" are those who classify themselves in one of the specific Spanish, Hispanic, or Latino categories listed on the questionnaire ("Mexican," "Puerto Rican," or "Cuban") as well as those who indicate that they are "other Spanish/Hispanic/Latino." People who do not identify with one of the specific origins listed on the questionnaire but indicate that they are "other Spanish, Hispanic, or Latino" are those whose origins are from Spain, the Spanish-speaking countries of Central or South America, the Dominican Republic, or people identifying themselves generally as Spanish, Spanish-American, Hispanic, Hispano, Latino, and so on. All write-in responses to the "other Spanish/Hispanic/Latino" category were coded.

Origin can be viewed as the heritage, nationality group, lineage, or country of birth of the person or the person's parents or ancestors before their arrival in the United States. People who identify their origin as Spanish, Hispanic, or Latino may be of any race.

Some tabulations are shown by the origin of the householder. In all cases where the origin of households, families, or occupied housing units is classified as Spanish, Hispanic, or Latino, the origin of the householder is used. (See the discussion of householder under "Household Type and Relationship.")

If an individual could not provide a Hispanic origin response, their origin was assigned using specific rules of precedence of household relationship. For example, if origin was missing for a natural-born daughter in the household, then either the origin of the householder, another natural-born child, or spouse of the householder was assigned. If Hispanic origin was not reported for anyone in the household, the Hispanic origin of a householder in a previously processed household with the same race was assigned. This procedure is a variation of the general imputation procedures described in "Accuracy of the Data" and is similar to those used in 1990, except for Census 2000 race and Spanish surnames were used to assist in assigning an origin (see the "Comparability" section below also).

Comparability. There are two important changes to the Hispanic origin question for Census 2000. First, the sequence of the race and Hispanic origin questions for Census 2000 differs from that in 1990; in 1990, the race question preceded the Hispanic origin question. Testing prior to Census 2000 indicated that response to the Hispanic origin question could be improved by placing it before the race question without affecting the response to the race question. Second, there is an instruction preceding the Hispanic origin question indicating that respondents should answer both the Hispanic origin and the race questions. This instruction was added to give emphasis to the distinct concepts of the Hispanic origin and race questions, and to emphasize the need for both pieces of information.

Furthermore, there has been a change in the processing of the Hispanic origin and race responses. In the 1990 census, respondents provided Hispanic origin responses in the race question and race responses in the Hispanic origin question. In 1990, the Hispanic origin question and the race question had separate edits; therefore, although information may have been present on the questionnaire, it was not fully utilized due to the discrete nature of the edits. However, for Census 2000 there is a joint race and Hispanic origin edit, which can utilize Hispanic origin and race information that was reported in the inappropriate question.

Household Type and Relationship

Household

A household includes all of the people who occupy a housing unit. A housing unit is a house, an apartment, a mobile home, a group of rooms, or a single room occupied (or if vacant, intended for occupancy) as separate living quarters. Separate living quarters are those in which the occupants live separately from any other people in the building and that have direct access from the outside of the building or through a common hall. The occupants may be a single family, one person living alone, two or more families living together, or any other group of related or unrelated people who share living quarters.

In 100-percent tabulations, the count of households or householders always equals the count of occupied housing units. In sample tabulations, the numbers may differ as a result of the weighting process.

Average household size. A measure obtained by dividing the number of people in households by the number of households (or householders). In cases where household members are tabulated by race or Hispanic origin, household members are classified by the race or Hispanic origin of the householder rather than the race or Hispanic origin of each individual.

Relationship to Householder

The phrase "Coverage Improvement Adjustment" was included in the table outlines and the technical documentation before the review, analysis, and recommendation on whether to adjust Census 2000 data for coverage improvement was completed. As the data are not adjusted, a zero (0) will appear. This phrase does not refer to any other outreach or collection opertions that were introduced to improve coverage in Census 2000.

Householder. The data on relationship to householder were derived from the question "How is this person related to Person 1," which was asked of Persons 2 and higher in housing units. One person in each household is designated as the householder (Person 1). In most cases, this is the person, or one of the people, in whose name the home is owned, being bought, or rented. If there is no such person in the household, any household member 15 years old or over could be designated as the householder (that is, Person 1).

Households are classified by type according to the sex of the householder and the presence of relatives. Two types of householders are distinguished: family householders and nonfamily householders. A family householder is a householder living with one or more people related to him or her by birth, marriage, or adoption. The householder and all of the people in the household related to him or her are family members. A nonfamily householder is a householder living alone or with nonrelatives only.

Spouse (husband/wife). Includes a person married to and living with a householder. This category includes people in formal marriages, as well as people in common-law marriages. The number of spouses is equal to the number of "married-couple families" or "married-couple households" in 100-percent tabulations. Marital status categories cannot be inferred from the 100-percent tabulations since the marital status item was not included on the 100-percent form.

Child. Includes a son or daughter by birth, a stepchild, or an adopted child of the householder, regardless of the child's age or marital status. The category excludes sons-in-law, daughters-in-law, and foster children.

Natural-born son/daughter. A son or daughter of the householder by birth, regardless of the age of the child.

Adopted son/daughter. A son or daughter of the householder by legal adoption, regardless of the age of the child. If the stepson/stepdaughter of the householder has been legally adopted by the householder, the child is then classified as an adopted child.

Stepson/stepdaughter. A son or daughter of the householder through marriage but not by birth, regardless of the age of the child. If the stepson/stepdaughter of the householder has been legally adopted by the householder, the child is then classified as an adopted child.

Own child. A child under 18 years old who is a son or daughter by birth, marriage (a stepchild), or adoption. In certain tabulations, own children are further classified as living with two parents or with one parent only. For 100-percent tabulations, own children consist of all sons/daughters of householders who are under 18 years of age. For sample data, own children consist of sons/daughters of householders who are under 18 years of age and who have never been married, therefore, numbers of own children of householders may be different in these two tabulations.

"Related children" in a family include own children and all other people under 18 years of age in the household, who are related to the householder, except the spouse of the householder. Foster children are not included since they are not related to the householder.

Other relatives. Includes any household member related to the householder by birth, marriage, or adoption, but not included specifically in another relationship category. In certain detailed tabulations, the following categories may be shown:

Grandchild. The grandson or granddaughter of the householder.

Brother/sister. The brother or sister of the householder, including stepbrothers, stepsisters, and brothers and sisters by adoption. Brothers-in-law and sisters-in-law are included in the "Other relative" category on the questionnaire.

Parent. The father or mother of the householder, including a stepparent or adoptive parent. Fathers-in-law and mothers-in-law are included in the "Parent-in-law" category on the questionnaire.

Parent-in-law. Includes the mother-in-law or father-in-law of the householder.

Son-in-law/daughter-in-law. By definition, these are spouses of the children of the householder.

Other relatives. Anyone not listed in a reported category above who is related to the householder by birth, marriage, or adoption (brother-in-law, grandparent, nephew, aunt, cousin, and so forth).

Nonrelatives. Includes any household member who is not related to the householder by birth, marriage, or adoption, including foster children. The following categories may be presented in more detailed tabulations:

Roomer, boarder. Includes roomers or boarders, who live in a room in the household of Person 1 (householder). Some sort of cash or noncash payment (e.g., chores) is usually made for their living accommodations.

Housemate or roommate. A person who is not related to the householder and who shares living quarters primarily to share expenses.

Unmarried partner. A person who is not related to the householder, who shares living quarters, and who has a close personal relationship with the householder.

Foster child. Foster children are people under 18 placed by the local government in a household to receive parental care. They may be living in the household for just a brief period or for several years. Foster children are nonrelatives of the householder. If the foster child is also related to the householder, the child should be classified as that specific relative.

Other nonrelatives. A person who is not related by birth, marriage, or adoption to the householder and who is not described by the categories given above.

When relationship is not reported for an individual, it is imputed according to the responses for the age and sex for that person while maintaining consistency with responses for other individuals in the household.

Unrelated Individual

An unrelated individual is: (1) a householder living alone or with nonrelatives only, (2) a household member who is not related to the householder, or (3) a person living in group quarters who is not an inmate of an institution.

Family Type

A family includes a householder and one or more other people living in the same household who are related to the householder by birth, marriage, or adoption. All people in a household who are related to the householder are regarded as members of his or her family. A household can contain only one family for purposes of census tabulations. Not all households contain families since a household may be a group of unrelated people or one person living alone.

Families are classified by type as either a "married-couple family" or an "other family" according to the presence of a spouse. "Other family" is further broken out according to the sex of the householder. The data on family type are based on answers to questions on sex and relationship that were asked on a 100-percent basis.

Married-couple family. A family in which the householder and his or her spouse are enumerated as members of the same household.

Other family

Male householder, no wife present. A family with a male householder and no spouse of the householder present.

Female householder, no husband present. A family with a female householder and no spouse of the householder present.

Nonfamily household. A householder living alone or with nonrelatives only.

Average family size. A measure obtained by dividing the number of people in families by the total number of families (or family householders). In cases where this measure is tabulated by race or Hispanic origin, the race or Hispanic origin refers to that of the householder rather than to the race or Hispanic origin of each individual.

Unmarried-Partner Household

An unmarried-partner household is a household other than a "married-couple household" that includes a householder and an "unmarried partner." An "unmarried partner" can be of the same sex or of the opposite sex of the householder. An "unmarried partner" in an "unmarried-partner household" is an adult who is unrelated to the householder, but shares living quarters and has a close personal relationship with the householder.

Comparability. The 1990 relationship category "Natural-born or adopted son/daughter" has been replaced by "Natural-born son/daughter" and "Adopted son/daughter." The following categories have been added: "Parent-in-law" and "Son-in-law/daughter-in-law." The 1990 nonrelative category, "Roomer, boarder, foster child" has been replaced by two categories, "Roomer, boarder" and "Foster child." In 2000, foster children had to be in the local governments' foster care system to be so classified. In 1990, foster children were estimated to be those children in households who were not related to the householder nor who had any people over 18 who may have been their parents. In 1990, stepchildren who were adopted by the householder were still classified as stepchildren. In 2000, stepchildren who were legally adopted by the householder were classified as adopted children.

Race

The data on race were derived from answers to the question on race that was asked of all people. The concept of race, as used by the Census Bureau, reflects self-identification by people according to the race or races with which they most closely identify. These categories are socio-political constructs and should not be interpreted as being scientific or anthropological in nature. Furthermore, the race categories include both racial and national-origin groups.

The racial classifications used by the Census Bureau adhere to the October 30, 1997, Federal Register Notice entitled, "Revisions to the Standards for the Classification of Federal Data on Race and Ethnicity" issued by the Office of Management and Budget (OMB). These standards govern the categories used to collect and present federal data on race and ethnicity. The OMB requires five minimum categories (White, Black or African American, American Indian or Alaska Native, Asian, and Native Hawaiian or Other Pacific Islander) for race. The race categories are described below with a sixth category, "Some other race," added with OMB approval. In addition to the five race groups, the OMB also states that respondents should be offered the option of selecting one or more races.

If an individual did not provide a race response, the race or races of the householder or other household members were assigned using specific rules of precedence of household relationship. For example, if race was missing for a natural-born child in the household, then either the race or races of the householder, another natural-born child, or the spouse of the householder were assigned. If race was not reported for anyone in the household, the race or races of a householder in a previously processed household were assigned. This procedure is a variation of the general imputation procedures described in "Accuracy of the Data."

White. A person having origins in any of the original peoples of Europe, the Middle East, or North Africa. It includes people who indicate their race as "White" or report entries, such as Irish, German, Italian, Lebanese, Near Easterner, Arab, or Polish.

Black or African American. A person having origins in any of the Black racial groups of Africa. It includes people who indicate their race as "Black, African Am., or Negro," or provide written entries, such as African American, Afro American, Kenyan, Nigerian, or Haitian.

American Indian or Alaska Native. A person having origins in any of the original peoples of North and South America (including Central America) and who maintain tribal affiliation or community attachment. It includes people who classified themselves as described below.

American Indian. Includes people who indicated their race as "American Indian," entered the name of an Indian tribe, or reported such entries as Canadian Indian, French American Indian, or Spanish-American Indian.

American Indian tribe. Respondents who identified themselves as American Indian were asked to report their enrolled or principal tribe. Therefore, tribal data in tabulations reflect the written entries reported on the questionnaires. Some of the entries (for example, Iroquois, Sioux, Colorado River, and Flathead) represent nations or reservations. The information on tribe is based on self identification and therefore does not reflect any designation of federally or state-recognized tribe. Information on American Indian tribes is presented in summary files. The information for Census 2000 is derived from the American Indian Tribal Classification List for the 1990 census that was updated based on a December 1997 Federal Register Notice, entitled "Indian Entities Recognized and Eligible to Receive Service From the United States Bureau of Indian Affairs," Department of the Interior, Bureau of Indian Affairs, issued by the Office of Management and Budget.

Alaska Native. Includes written responses of Eskimos, Aleuts, and Alaska Indians as well as entries such as Arctic Slope, Inupiat, Yupik, Alutiiq, Egegik, and Pribilovian. The Alaska tribes are the Alaskan Athabascan, Tlingit, and Haida. The information for Census 2000 is based on the American Indian Tribal Classification List for the 1990 census, which was expanded to list the individual Alaska Native Villages when provided as a written response for race.

Asian. A person having origins in any of the original peoples of the Far East, Southeast Asia, or the Indian subcontinent including, for example, Cambodia, China, India, Japan, Korea, Malaysia, Pakistan, the Philippine Islands, Thailand, and Vietnam. It includes "Asian Indian," "Chinese," "Filipino," "Korean," "Japanese," "Vietnamese," and "Other Asian."

Asian Indian. Includes people who indicated their race as "Asian Indian" or identified themselves as Bengalese, Bharat, Dravidian, East Indian, or Goanese.

Chinese. Includes people who indicate their race as "Chinese" or who identify themselves as Cantonese, or Chinese American. In some census tabulations, written entries of Taiwanese are included with Chinese while in others they are shown separately.

Filipino. Includes people who indicate their race as "Filipino" or who report entries such as Philipino, Philipine, or Filipino American.

Japanese. Includes people who indicate their race as "Japanese" or who report entries such as Nipponese or Japanese American.

Korean. Includes people who indicate their race as "Korean" or who provide a response of Korean American.

Vietnamese. Includes people who indicate their race as "Vietnamese" or who provide a response of Vietnamese American.

Cambodian. Includes people who provide a response such as Cambodian or Cambodia.

Hmong. Includes people who provide a response such as Hmong, Laohmong, or Mong.

Laotian. Includes people who provide a response such as Laotian, Laos, or Lao.

Thai. Includes people who provide a response such as Thai, Thailand, or Siamese.

Other Asian. Includes people who provide a response of Bangladeshi; Bhutanese; Burmese; Indochinese; Indonesian; Iwo Jiman; Madagascar; Malaysian; Maldivian; Nepalese; Okinawan; Pakistani; Singaporean; Sri Lankan; or Other Asian, specified and Other Asian, not specified.

Native Hawaiian or Other Pacific Islander. A person having origins in any of the original peoples of Hawaii, Guam, Samoa, or other Pacific Islands. It includes people who indicate their race as "Native Hawaiian," "Guamanian or Chamorro," "Samoan," and "Other Pacific Islander."

Native Hawaiian. Includes people who indicate their race as "Native Hawaiian" or who identify themselves as "Part Hawaiian" or "Hawaiian."

Guamanian or Chamorro. Includes people who indicate their race as such, including written entries of Chamorro or Guam.

Samoan. Includes people who indicate their race as "Samoan" or who identify themselves as American Samoan or Western Samoan.

Other Pacific Islander. Includes people who provide a write-in response of a Pacific Islander group, such as Carolinian, Chuukese (Trukese), Fijian, Kosraean, Melanesian, Micronesian, Northern Mariana Islander, Palauan, Papua New Guinean, Pohnpeian, Polynesian, Solomon Islander, Tahitian, Tokelauan, Tongan, Yapese, or Pacific Islander, not specified.

Some other race. Includes all other responses not included in the "White," "Black or African American," "American Indian or Alaska Native," "Asian," and "Native Hawaiian or Other Pacific Islander" race categories described above. Respondents providing write-in entries such as multiracial, mixed, interracial, or a Hispanic/Latino group (for example, Mexican, Puerto Rican, or Cuban) in the "Some other race" write-in space are included in this category.

Two or more races. People may have chosen to provide two or more races either by checking two or more race response check boxes, by providing multiple write-in responses, or by some combination of check boxes and write-in responses. The race response categories shown on the questionnaire are collapsed into the five minimum race groups identified by the OMB, and the Census Bureau "Some other race" category. For data product purposes, "Two or more races" refers to combinations of two or more of the following race categories:

1. White
2. Black or African American
3. American Indian and Alaska Native
4. Asian
5. Native Hawaiian and Other Pacific Islander
6. Some other race

There are 57 possible combinations (see Figure B–1) involving the race categories shown above. Thus, according to this approach, a response of "White" and "Asian" was tallied as two or more races, while a response of "Japanese" and "Chinese" was not because "Japanese" and "Chinese" are both Asian responses. Tabulations of responses involving reporting of two or more races within the American Indian and Alaska Native, Asian, or Native Hawaiian and Other Pacific Islander categories are available in other data products.

Given the many possible ways of displaying data on two or more races, data products will provide varying levels of detail. The most common presentation shows a single line indicating "Two or more races." Some data products provide totals of all 57 possible combinations of two or more races, as well as subtotals of people reporting a specific number of races, such as people reporting two races, people reporting three races, and so on.

In other presentations on race, data are shown for the total number of people who reported one of the six categories alone or in combination with one or more other race categories. For example, the category "Asian alone or in combination with one or more other races" includes people who reported Asian alone and people who reported Asian in combination with White, Black or African American, Native Hawaiian and Other Pacific Islander, and Some other race. This number, therefore, represents the maximum number of people who reported as Asian in the question on race. When this data presentation is used, the individual race categories will add to more than the total population because people may be included in more than one category.

Coding of write-in entries. During 100-percent processing of Census 2000 questionnaires, subject-matter specialists reviewed and coded written entries from four response categories on the race item American Indian or Alaska Native, Other Asian, Other Pacific Islander, and Some other race. The Other Asian and Other Pacific Islander response categories shared the same write-in area on the questionnaire.

Comparability. The data on race in Census 2000 are not directly comparable to those collected in previous censuses. The October 1997 revised standards issued by the OMB led to changes in the question on race for Census 2000. The Census 2000 Dress Rehearsal data were the first to reflect these changes. First, respondents were allowed to select more than one category for race. Second, the sequence of the questions on race and Hispanic origin changed. In 1990, the question on race (Item 4) preceded the question on Hispanic origin (Item 7) with two intervening questions. For Census 2000, the question on race immediately follows the question on Hispanic origin. Third, there were terminology changes to the response categories, such as spelling out "American" instead of "Amer." for the American Indian or Alaska Native category; and adding "Native" to the Hawaiian response category. The 1990 category "Other race" was renamed "Some other race."

Other differences that may affect comparability involve the individual categories on the Census 2000 questionnaire. The 1990 category, "Asian and Pacific Islander" was separated into two categories, "Asian" and "Native Hawaiian and Other Pacific Islander." Accordingly, on the Census 2000 questionnaire, there were seven Asian categories and four Native Hawaiian and Other Pacific Islander categories. The two residual categories, "Other Asian" and "Other Pacific Islander," replaced the 1990 single category "Other API." The 1990 categories "American Indian," "Eskimo," and "Aleut" were combined into "American Indian and Alaska Native." American Indians and Alaska Natives can report one or more tribes.

As in 1990, people who reported a Hispanic or Latino ethnicity in the question on race and did not mark a specific race category were classified in the "Some other race" category ("Other race" in 1990). They commonly provided a write-in entry such as Mexican, Puerto Rican, or Latino. In the 1970 census, most of these responses were included in the "White" category. In addition, some ethnic entries that in 1990 may have been coded as White or Black are now shown in the "Some other race" group.

For Puerto Rico, separate questions on race and Hispanic origin were included on their Census 2000 questionnaire, identical to the questions used in the United States. The 1950 census was the last census to include these questions on the Puerto Rico questionnaire.

Census 2000 included an automated review, computer edit, and coding operation on a 100-percent basis for the write-in responses to the race question, similar to that used in the 1990 census. Write-in responses such as Laotian or Thai, and Guamanian or Tongan were reviewed, coded, and tabulated as "Other Asian" and "Other Pacific Islander," respectively, in the census. All tribal entries were coded as either American Indian or as Alaska Native.

Figure B–1. **Two or More Races (57 Possible Specified Combinations)**

1. White; Black or African American
2. White; American Indian and Alaska Native
3. White; Asian
4. White; Native Hawaiian and Other Pacific Islander
5. White; Some other race
6. Black; American Indian and Alaska Native
7. Black; Asian
8. Black; Native Hawaiian and Other Pacific Islander
9. Black; Some other race
10. American Indian and Alaska Native; Asian
11. American Indian and Alaska Native; Native Hawaiian or Other Pacific Islander
12. American Indian and Alaska Native; Some other race
13. Asian; Native Hawaiian and Other Pacific Islander
14. Asian; Some other race
15. Native Hawaiian and Other Pacific Islander; Some other race
16. White; Black; American Indian and Alaska Native
17. White; Black; Asian
18. White; Black; Native Hawaiian and Other Pacific Islander

Figure B–1. **Two or More Races (57 Possible Specified Combinations)**—Con.

19. White; Black; Some other race
20. White; American Indian and Alaska Native; Asian
21. White; American Indian and Alaska Native; Native Hawaiian and Other Pacific Islander
22. White; American Indian and Alaska Native; Some other race
23. White; Asian; Native Hawaiian and Other Pacific Islander
24. White; Asian; Some other race
25. White; Native Hawaiian and Other Pacific Islander; Some other race
26. Black; American Indian and Alaska Native; Asian
27. Black; American Indian and Alaska Native; Native Hawaiian and Other Pacific Islander
28. Black; American Indian and Alaska Native; Some other race
29. Black; Asian; Native Hawaiian and Other Pacific Islander
30. Black; Asian; Some other race
31. Black; Native Hawaiian and Other Pacific Islander; Some other race
32. American Indian and Alaska Native; Asian; Native Hawaiian and Other Pacific Islander
33. American Indian and Alaska Native; Asian; Some other race
34. American Indian and Alaska Native; Native Hawaiian and Other Pacific Islander; Some other race
35. Asian; Native Hawaiian and Other Pacific Islander; Some other race
36. White; Black; American Indian and Alaska Native; Asian
37. White; Black; American Indian and Alaska Native; Native Hawaiian and Other Pacific Islander
38. White; Black; American Indian and Alaska Native; Some other race
39. White; Black; Asian; Native Hawaiian and Other Pacific Islander
40. White; Black; Asian; Some other race
41. White; Black; Native Hawaiian and Other Pacific Islander; Some other race
42. White; American Indian and Alaska Native; Asian; Native Hawaiian and Other Pacific Islander
43. White; American Indian and Alaska Native; Asian; Some other race
44. White; American Indian and Alaska Native; Native Hawaiian and Other Pacific Islander; Some other race
45. White; Asian; Native Hawaiian and Other Pacific Islander; Some other race
46. Black; American Indian and Alaska Native; Asian; Native Hawaiian and Other Pacific Islander
47. Black; American Indian and Alaska Native; Asian; Some other race
48. Black; American Indian and Alaska Native; Native Hawaiian and Other Pacific Islander; Some other race
49. Black; Asian; Native Hawaiian and Other Pacific Islander; Some other race
50. American Indian and Alaska Native; Asian; Native Hawaiian and Other Pacific Islander; Some other race
51. White; Black; American Indian and Alaska Native; Asian; Native Hawaiian and Other Pacific Islander
52. White; Black; American Indian and Alaska Native; Asian; Some other race
53. White; Black; American Indian and Alaska Native; Native Hawaiian and Other Pacific Islander; Some other race
54. White; Black; Asian; Native Hawaiian and Other Pacific Islander; Some other race
55. White; American Indian and Alaska Native; Asian; Native Hawaiian and Other Pacific Islander; Some other race
56. Black; American Indian and Alaska Native; Asian; Native Hawaiian and Other Pacific Islander; Some other race
57. White; Black; American Indian and Alaska Native; Asian; Native Hawaiian and Other Pacific Islander; Some other race

Sex

The data on sex were derived from answers to a question that was asked of all people. Individuals were asked to mark either "male" or "female" to indicate their sex. For most cases in which sex was not reported, it was determined by the appropriate entry from the person's given (i.e., first) name and household relationship. Otherwise, sex was imputed according to the relationship to the householder and the age of the person. (For more information on imputation, see "Accuracy of the Data.")

Sex ratio. A measure derived by dividing the total number of males by the total number of females and multiplying by 100.

Comparability. A question on the sex of individuals has been asked of the total population in every census.

HOUSING CHARACTERISTICS

Living Quarters

Living quarters are either housing units or group quarters. (For more information, see the discussion of "Group Quarters" under "Population Characteristics.") Living quarters are usually found in structures intended for residential use, but also may be found in structures intended for nonresidential use as well as in places such as tents, vans, emergency and transition shelters, dormitories, and barracks.

Housing unit. A housing unit may be a house, an apartment, a mobile home, a group of rooms, or a single room that is occupied (or, if vacant, is intended for occupancy) as separate living quarters. Separate living quarters are those in which the occupants live separately from any other individuals in the building and that have direct access from outside the building or through a common hall. For vacant units, the criteria of separateness and direct access are applied to the intended occupants whenever possible. If that information cannot be obtained, the criteria are applied to the previous occupants.

Both occupied and vacant housing units are included in the housing unit inventory. Boats, recreational vehicles (RVs), vans, tents, and the like are housing units only if they are occupied as someone's usual place of residence. Vacant mobile homes are included provided they are intended for occupancy on the site where they stand. Vacant mobile homes on dealers' lots, at the factory, or in storage yards are excluded from the housing inventory. Also excluded from the housing inventory are quarters being used entirely for nonresidential purposes, such as a store or an office, or quarters used for the storage of business supplies or inventory, machinery, or agricultural products.

Occupied housing unit. A housing unit is occupied if it is the usual place of residence of the person or group of people living in it at the time of enumeration or if the occupants are only temporarily absent; that is, away on vacation or business. The occupants may be a single family, one person living alone, two or more families living together, or any other group of related or unrelated people who share living quarters.

Occupied rooms or suites of rooms in hotels, motels, and similar places are classified as housing units only when occupied by permanent residents; that is, people who consider the hotel as their usual place of residence or who have no usual place of residence elsewhere.

If any of the occupants in rooming or boarding houses, congregate housing, or continuing care facilities live separately from others in the building and have direct access, their quarters are classified as separate housing units.

The living quarters occupied by staff personnel within any group quarters are separate housing units if they satisfy the housing unit criteria of separateness and direct access; otherwise, they are considered group quarters.

Vacant housing unit. A housing unit is vacant if no one is living in it at the time of enumeration, unless its occupants are only temporarily absent. Units temporarily occupied at the time of enumeration entirely by people who have a usual residence elsewhere are classified as vacant.

New units not yet occupied are classified as vacant housing units if construction has reached a point where all exterior windows and doors are installed and final usable floors are in place.

Vacant units are excluded from the housing inventory if they are open to the elements; that is, the roof, walls, windows, and/or doors no longer protect the interior from the elements. Also excluded are vacant units with a sign that they are condemned or they are to be demolished.

Comparability. The first Census of Housing in 1940 established the "dwelling unit" concept. Although the term became "housing unit" and the definition was modified slightly in succeeding censuses, the housing unit definition remained essentially comparable between 1940 and 1990. Since 1990, two changes were made to the housing unit definition.

The first change eliminated the concept of "eating separately." The elimination of the eating criterion is more in keeping with the United Nations' definition of a housing unit that stresses the entire concept of separateness rather than the specific "eating" element. Although we previously included the "eating separately" criterion in the definition of a housing unit, data were not collected that allowed us to distinguish whether the occupants ate separately from any other people in the building. (Questions that asked households about their eating arrangements have not been included in the census after 1970.) Therefore, the current definition better reflects the information that is used in the determination of a housing unit.

The second change for Census 2000 eliminated the "number of nonrelatives" criterion; that is, "9 or more people unrelated to the householder" which caused a conversion of housing units to group quarters. This change was prompted by the following considerations: (1) there were relatively few such conversions made as a result of this rule in 1990; (2) household relationship and housing data were lost by converting these units to group quarters; and (3) there was no empirical support for establishing a particular number of nonrelatives as a threshold for these conversions.

In 1960, 1970, and 1980, vacant rooms in hotels, motels, and other similar places where 75 percent or more of the accommodations were occupied by permanent residents were counted as part of the housing inventory. We intended to classify these vacant units as housing units in the 1990 census. However, an evaluation of the data collection procedures prior to the 1990 census indicated that the concept of permanency was a difficult and confusing procedure for enumerators to apply correctly. Consequently, in the 1990 census, vacant rooms in hotels, motels, and similar places were not counted as housing units. In Census 2000, we continued the procedure adopted in 1990.

Average Household Size of Owner-Occupied Unit

A measure obtained by dividing the number of people living in owner-occupied housing units by the number of owner-occupied housing units.

Average Household Size of Renter-Occupied Unit

A measure obtained by dividing the number of people living in renter-occupied housing units by the number of renter-occupied housing units.

Tenure

Tenure was asked at all occupied housing units. All occupied housing units are classified as either owner occupied or renter occupied.

Owner occupied. A housing unit is owner occupied if the owner or co-owner lives in the unit even if it is mortgaged or not fully paid for. The owner or co-owner must live in the unit and usually is Person 1 on the questionnaire. The unit is "Owned by you or someone in this household

with a mortgage or loan" if it is being purchased with a mortgage or some other debt arrangement, such as a deed of trust, trust deed, contract to purchase, land contract, or purchase agreement. The unit is also considered owned with a mortgage if it is built on leased land and there is a mortgage on the unit.

A housing unit is "Owned by you or someone in this household free and clear (without a mortgage or loan)" if there is no mortgage or other similar debt on the house, apartment, or mobile home including units built on leased land if the unit is owned outright without a mortgage. Although owner-occupied units are divided between mortgaged and owned free and clear on the questionnaire, census data products containing 100-percent data show only total owner-occupied counts. More extensive mortgage information is collected on the long-form questionnaire.

Renter occupied. All occupied housing units that are not owner occupied, whether they are rented for cash rent or occupied without payment of cash rent, are classified as renter occupied. "No cash rent" units are separately identified in the rent tabulations. Such units are generally provided free by friends or relatives or in exchange for services, such as resident manager, caretaker, minister, or tenant farmer. Housing units on military bases also are classified in the "No cash rent" category. "Rented for cash rent" includes units in continuing care, sometimes called life care arrangements. These arrangements usually involve a contract between one or more individuals and a service provider guaranteeing the individual shelter, usually a house or apartment, and services, such as meals or transportation to shopping or recreation.

Comparability. Data on tenure have been collected since 1890. In 1990, the response categories were expanded to allow the respondent to report whether the unit was owned with a mortgage or loan, or free and clear (without a mortgage). The distinction between units owned with a mortgage and units owned free and clear was added in 1990 to improve the count of owner-occupied units. Research after the 1980 census indicated some respondents did not consider their units owned if they had a mortgage. In Census 2000, we continued with the same tenure categories used in the 1990 census.

Vacancy Status

The data on vacancy status were obtained from Enumerator Questionnaire, Item C. Vacancy status and other characteristics of vacant units were determined by census enumerators obtaining information from landlords, owners, neighbors, rental agents, and others. Vacant units are subdivided according to their housing market classification as follows:

For rent. These are vacant units offered "for rent" and vacant units offered either "for rent or for sale."

For sale only. These are vacant units offered "for sale only," including units in cooperatives and condominium projects if the individual units are offered "for sale only."

Rented or sold, not occupied. If any money rent has been paid or agreed upon but the new renter has not moved in as of the date of enumeration, or if the unit has recently been sold but the new owner has not yet moved in, the vacant unit is classified as "rented or sold, not occupied."

For seasonal, recreational, or occasional use. These are vacant units used or intended for use only in certain seasons, for weekends, or other occasional use throughout the year. Seasonal units include those used for summer or winter sports or recreation, such as beach cottages and hunting cabins. Seasonal units also may include quarters for such workers as herders and loggers. Interval ownership units, sometimes called shared-ownership or time-sharing condominiums, also are included in this category.

For migrant workers. These include vacant units intended for occupancy by migratory workers employed in farm work during the crop season. (Work in a cannery, a freezer plant, or a food-processing plant is not farm work.)

Other vacant. If a vacant unit does not fall into any of the classifications specified above, it is classified as "other vacant." For example, this category includes units held for occupancy by a caretaker or janitor, and units held for personal reasons of the owner.

Available housing. Available housing units are vacant units that are for sale only or for rent.

Available housing vacancy rate. The proportion of the housing inventory that is available for sale only or for rent. It is computed by dividing the number of available units by the sum of the occupied units and the number of available units, and then multiplying by 100.

Homeowner vacancy rate. The proportion of the homeowner housing inventory that is vacant for sale. It is computed by dividing the number of vacant units for sale only by the sum of the owner-occupied units and vacant units that are for sale only, and then multiplying by 100.

Rental vacancy rate. The proportion of the rental inventory that is vacant for rent. It is computed by dividing the number of vacant units for rent by the sum of the renter-occupied units and the number of vacant units for rent, and then multiplying by 100.

Comparability. Data on vacancy status have been collected since 1940. Since 1990, we have used the category "For seasonal, recreational, or occasional use." In earlier censuses, separate categories were used to collect data on these types of vacant units. Also, in 1970 and 1980, housing characteristics generally were presented only for year-round units. Beginning in 1990 and continuing into Census 2000, housing characteristics are shown for all housing units.

DERIVED MEASURES

Census data products include various derived measures, such as medians, means, and percentages, as well as certain rates and ratios. Derived measures that round to less than 0.1 are not shown but indicated as zero.

Average

See Mean.

Interpolation

Interpolation frequently is used in calculating medians based on interval data and in approximating standard errors from tables. Linear interpolation is used to estimate values of a function between two known values. This is the form of interpolation used to calculate median age.

Mean

This measure represents an arithmetic average of a set of values. It is derived by dividing the sum (or aggregate) of a group of numerical items by the total number of items in that group. For example, average family size is obtained by dividing the number of people in families by the total number of families (or family householders). (Additional information on means and aggregates is included in the separate explanations of many of the population and housing subjects.)

Median

This measure represents the middle value (if n is odd) or the average of the two middle values (if n is even) in an ordered list of n data values. The median divides the total frequency distribution into two equal parts: one-half of the cases fall below the median and one-half of the cases exceed the median. Each median is calculated using a standard distribution. (See also "Interpolation.")

For data products in publication or display table format, if the median falls within the upper interval of an open-ended distribution, the median is shown as the initial value of the interval followed by a plus sign (+), or if within the lower interval, the median is shown as the upper value of the category followed by a minus sign (–).

For products on CD-ROM and products that can be downloaded by a user as data files (no text, just numbers), if the median falls within the upper or lower interval, it is set to a specified value, but with no plus or minus symbol.

Percentage

This measure is calculated by taking the number of items in a group possessing a characteristic of interest and dividing by the total number of items in that group, and then multiplying by 100.

Rate

This is a measure of occurrences in a given period of time divided by the possible number of occurrences during that period. Rates are sometimes presented as percentages.

Appendix C.
Data Collection and Processing Procedures

CONTENTS

	Page
Enumeration and Residence Rules	C–1
United States	C–1
Puerto Rico	C–3
Major Components of the Census 2000 Plan	C–4
Master Address File	C–4
Public Outreach and Marketing	C–5
Questionnaire Mailout/Mailback	C–7
Collecting Data on Populations Living in Nontraditional Households	C–7
Collecting Long Form Data to Meet Federal Requirements	C–7
Retrieving and Processing the Data From Returned Forms	C–7
Matching and Unduplication	C–8
Geographic Database Development – TIGER®	C–8
Field Offices and Staffing	C–8
Data Collection: Basic Enumeration Strategy	C–9
Special Populations	C–12
Telecommunications Support and Automated Data Processing	C–13
Quality Assurance	C–13
The Census 2000 Dress Rehearsal in 1998	C–14
Data Dissemination Through the Internet	C–14
Evaluation and Preparation for 2010	C–14
Glossary	C–14

ENUMERATION AND RESIDENCE RULES

In accordance with census practice dating back to the first U.S. census in 1790, each person was to be enumerated as an inhabitant of his or her "usual residence" in Census 2000. Usual residence is the place where the person lives and sleeps most of the time. This place is not necessarily the same as the person's legal residence or voting residence. In the vast majority of cases, however, the use of these different bases of classification would produce substantially the same statistics, although there might be appreciable differences for a few areas.

The implementation of this practice has resulted in the establishment of rules for certain categories of people whose usual place of residence is not immediately apparent. Furthermore, this practice means that people were not always counted as residents of the place where they happened to be staying on Census Day (April 1, 2000).

United States

Enumeration rules. Each person whose usual residence was in the United States was to be included in the census, without regard to the person's legal status or citizenship. As in previous censuses, people specifically excluded from the census were citizens of foreign countries temporarily traveling or visiting in the United States who had not established a residence.

Americans temporarily overseas were to be enumerated at their usual residence in the United States. With some exceptions, Americans with a usual residence outside the United States were not enumerated in Census 2000. U.S. military personnel and federal civilian employees stationed outside the United States, and their dependents living with them, are included in the population counts for the 50 states for purposes of Congressional apportionment but are excluded from all other tabulations for states and their subdivisions. The counts of overseas U.S. military personnel,

federal civilian employees, and their dependents were obtained from administrative records maintained by the employing federal departments and agencies. Other Americans living overseas who were not affiliated with the U.S. government were not included in the census.

Residence rules. Each person included in the census was to be counted at his or her usual residence—the place where he or she lives and sleeps most of the time. If a person had no usual residence, the person was to be counted where he or she was staying on Census Day.

People temporarily away from their usual residence on Census Day, such as on a vacation or business trip, were to be counted at their usual residence.

Armed forces personnel in the United States. Members of the U.S. Armed Forces were counted at their usual residence (the place where they lived and slept most of the time), whether it was on or off the military installation. Family members of armed forces personnel were counted at their usual residence (for example, with the armed forces person or at another location).

Personnel assigned to each Navy and Coast Guard vessel with a U.S. homeport were given the opportunity to report an onshore residence where they usually stayed when they were off the ship. Those who reported an onshore residence were counted there; those who did not were counted at their vessel's homeport.

Personnel on U.S. flag merchant vessels. Crews of U.S. flag merchant vessels docked in a U.S. port, sailing from one U.S. port to another U.S. port, or sailing from a U.S. port to a Puerto Rico port were counted at their usual onshore residence if they reported one. Those who did not were counted as residents of the ship and were assigned as follows:

- The U.S. port, if the vessel was docked there on Census Day.
- The port of departure, if the ship was sailing from one U.S. port to another U.S. port, or from a U.S. port to a Puerto Rico port.

Crews of U.S. merchant ships docked in a foreign port (including the U.S. Virgin Islands, American Samoa, the Commonwealth of the Northern Mariana Islands, and Guam), sailing from one foreign port to another foreign port, sailing from a U.S. port to a foreign port, or sailing from a foreign port to a U.S. port were not included in the census.

People away at school. College students were counted as residents of the area in which they were living while attending college, as they have been since the 1950 census. Children in boarding schools below the college level were counted at their parental home.

People in institutions. People under formally authorized, supervised care or custody, such as in federal or state prisons; local jails; federal detention centers; juvenile institutions; nursing or convalescent homes for the aged or dependent; or homes, schools, hospitals, or wards for the physically handicapped, mentally retarded, or mentally ill; or in drug/alcohol recovery facilities were counted at these places.

People in general hospitals. People in general hospitals or wards (including Veterans Affairs hospitals) on Census Day were counted at their usual residence. Newborn babies were counted at the residence where they would be living.

People in shelters. People staying on Census Day at emergency or transitional shelters with sleeping facilities for people without housing, such as for abused women or runaway or neglected youth, were counted at the shelter.

People with multiple residences. People who lived at more than one residence during the week, month, or year were counted at the place where they lived most of the time. For example, commuter workers living away part of the week while working were counted at the residence where they stayed most of the week. Likewise, people who lived in one state but spent the winter in another state with a warmer climate ("snowbirds") were to be counted at the residence where they lived most of the year.

People away from their usual residence on Census Day. Temporary, migrant, or seasonal workers who did not report a usual U.S. residence elsewhere were counted as residents of the place where they were on Census Day.

In some areas, natural disasters (hurricanes, tornadoes, flooding, and so forth) displaced households from their usual place of residence. If these people reported a destroyed or damaged residence as their usual residence, they were counted at that location.

People away from their usual residence were counted by means of interviews with other members of their families, resident managers, or neighbors.

Puerto Rico

Enumeration rules. Each person whose usual residence was in Puerto Rico was to be included in the census, without regard to the person's legal status or citizenship. As in previous censuses, people specifically excluded from the census were citizens of foreign countries temporarily traveling or visiting in Puerto Rico who had not established a residence.

Americans usually living in Puerto Rico but temporarily overseas were to be enumerated at their usual residence in Puerto Rico. Americans with a usual residence outside Puerto Rico were not counted as part of the Puerto Rico resident population.

Residence rules. Each person included in the census was to be counted at his or her usual residence—the place where he or she lives and sleeps most of the time. If a person had no usual residence, the person was to be counted where he or she was staying on Census Day.

People temporarily away from their usual residence on Census Day were to be counted at their usual residence.

Armed forces personnel in Puerto Rico. Members of the U.S. Armed Forces were counted at their usual residence (the place where they lived and slept most of the time), whether it was on or off the military installation. Family members of armed forces personnel were counted at their usual residence (for example, with the armed forces person or at another location).

Personnel assigned to each Navy and Coast Guard vessel with a Puerto Rico homeport were given the opportunity to report an onshore residence where they usually stayed when they were off the ship. Those who reported an onshore residence were counted there; those who did not were counted at their vessel's homeport.

Personnel on U.S. flag merchant vessels. Crews of U.S. flag merchant vessels docked in a Puerto Rico port, sailing from one Puerto Rico port to another Puerto Rico port, or sailing from a Puerto Rico port to a U.S. port were counted at their usual onshore residence if they reported one. Those who did not were counted as residents of the ship and were assigned as follows:

- The Puerto Rico port if the vessel was docked there on Census Day.
- The port of departure if the ship was sailing from one Puerto Rico port to another Puerto Rico port or from a Puerto Rico port to a U.S. port.

Crews of U.S. merchant ships docked in a foreign port (including the U.S. Virgin Islands, American Samoa, the Commonwealth of the Northern Mariana Islands, and Guam), sailing from a Puerto Rico port to a foreign port, or sailing from a foreign port to a Puerto Rico port were not included in the census.

People away at school. College students were counted as residents of the area in which they were living while attending college, as they have been since the 1950 census. Children in boarding schools below the college level were counted at their parental home.

People in institutions. People under formally authorized, supervised care or custody, such as in federal or state prisons; local jails; federal detention centers; juvenile institutions; nursing or convalescent homes for the aged or dependent; or homes, schools, hospitals, or wards for the physically handicapped, mentally retarded, or mentally ill; or in drug/alcohol recovery facilities were counted at these places.

People in general hospitals. People in general hospitals or wards (including Veterans Affairs hospitals) on Census Day were counted at their usual residence. Newborn babies were counted at the residence where they would be living.

People in shelters. People staying on Census Day at emergency or transitional shelters with sleeping facilities for people without housing, such as for abused women or runaway or neglected youth, were counted at the shelter.

People with multiple residences. People who lived at more than one residence during the week, month, or year were counted at the place where they lived most of the time. For example, commuter workers living away part of the week while working were counted at the residence where they stayed most of the week.

People away from their usual residence on Census Day. Temporary, migrant, or seasonal workers who did not report a usual Puerto Rico residence elsewhere were counted as residents of the place where they were on Census Day.

In some areas, natural disasters (hurricanes, tornadoes, flooding, and so forth) displaced households from their usual place of residence. If these people reported a destroyed or damaged residence as their usual residence, they were counted at that location.

People away from their usual residence were counted by means of interviews with other members of their families, resident managers, or neighbors.

MAJOR COMPONENTS OF THE CENSUS 2000 PLAN

The Census Bureau prepared the Census 2000 plan to ensure the most accurate decennial census legally possible. This plan included data collection from 100 percent of households and housing units. In addition, the plan included an extensive statistical operation to measure and correct overall and differential coverage of U.S. residents in Census 2000. This operation consisted of a scientific sample of approximately 300,000 housing units and used regional groupings to generate corrected counts. To ensure that Census 2000 will be both more accurate and more cost-effective than the 1990 Census, the Census Bureau reviewed its procedures with input from a wide array of experts. In addition, the Census Bureau and Department of Commerce officials held more than 100 briefings for the members of Congress and their staff on the plan for Census 2000. The result has been an innovative departure from past practices that substantially increased overall accuracy and addressed the differential undercount of children, renters, and minorities. At the same time, the new methods of enumeration saved money and delivered results more quickly. The major components of the plan for Census 2000 included:

1. The Master Address File

To conduct Census 2000, the Census Bureau needed to identify and locate an estimated 118 million housing units in the Nation. The Census Bureau accomplished this goal by developing and maintaining the Master Address File (MAF). This vital operation took place with the assistance of the U.S. Postal Service (USPS); other federal agencies; tribal, state and local governments; community organizations; and by an intensive canvass of selected areas. The resulting file was more comprehensive than ever before.

In 1990, the Census Bureau relied on address lists purchased from vendors. As these lists were originally generated for marketing purposes, they proved to be less accurate in low-income areas. As a result, during the 1990 census, housing units were missed often enough to contribute notably to the undercount problem. Plans for Census 2000 were designed to address weaknesses found in the 1990 address list. The Census 2000 MAF started with the USPS address list, a list that

does not discriminate against certain areas because of their marketing potential. Partnerships with state and local officials, community organizations, and tribal governments also played an important role in making sure the MAF is accurate; the local officials who knew the areas best helped develop the MAF. Finally, the Bureau made intensive efforts to create address lists in rural areas well in advance of the census.

City-style addresses. The USPS uses the term "city-style" for an address such as "123 Main Street," even though such an address may occur in small towns and increasingly along country roads. In areas where the USPS delivers mail primarily to city-style addresses, the Census Bureau created the MAF by combining addresses from the 1990 Census Address Control File with those addresses in the USPS Delivery Sequence File (DSF). The DSF is a national file of individual delivery point addresses. As part of a cooperative agreement, the USPS provided the Census Bureau with updated DSFs on a regular basis. The Bureau then located these addresses in its computer mapping system called TIGER® (Topologically Integrated Geographic Encoding and Referencing). If an address could not be located, the location was researched and resolved through an office operation or through assistance from local partners. As a result of this research, the Bureau identified new features and corrected and added address ranges to the TIGER® database.

Noncity-style addresses. In late 1998 and early 1999, the Census Bureau launched a comprehensive effort to canvass areas where most residences did not have city-style addresses. Over 30,000 canvassers visited approximately 22 million residences without a street address to enter their locations in the TIGER® system. The combination of innovative use of computer data and technology along with these visits allowed the Bureau to construct the most accurate address list ever, giving field enumerators more time to meet other challenges presented by the 2000 count.

Remote areas. In a few extremely remote and sparsely settled areas, census enumerators created the address list at the time of the initial census data collection while canvassing their assignment area and picking up or completing unaddressed questionnaires that the USPS previously had delivered to each household.

Nontraditional living quarters. A separate operation built an inventory of all facilities that were not traditional living quarters; for example, prisons and hospitals. The Bureau interviewed an official at each location using a Facility Questionnaire. The responses to the questionnaire identified each group quarters and any housing units associated with the location. The Bureau classified each group quarters and its associated housing units at the location according to whether they would be enumerated as part of special place enumeration or through regular enumeration. The Bureau added these group quarters and housing units to the MAF and linked them to the TIGER® database.

Local government partnerships. The Bureau relied on local knowledge to build the MAF. State, local, and tribal governments; regional and metropolitan planning agencies; and related nongovernmental organizations were encouraged to submit locally developed and maintained city-style address lists to the Census Bureau to enhance the MAF. The Bureau matched the local lists both to the MAF and TIGER® database and verified the status of each newly identified address through ongoing matches to updated address information from the USPS, other independent sources, and its own field operations. The Local Update of Census Addresses (LUCA) program was a partnership that allowed local and tribal governments to designate a liaison to review the portion of the MAF that covered their jurisdiction to help ensure its completeness. After processing the LUCA input, the Census Bureau provided feedback on the status of the adds, deletes, and corrections of addresses to the liaisons. The updated address list then was used to deliver census questionnaires.

2. Public Outreach and Marketing

In 1990, the mail response rate dropped in spite of the Census Bureau's support of a public service announcement (PSA) effort that aired donated advertisements. Part of this drop was caused by the Bureau's inability to ensure that PSAs were broadcast at optimum times and in appropriate

markets. An evaluation of the 1990 PSA campaign noted that the ads were seldom placed at optimal times because decisions about when to air PSAs rested with local radio and television stations. Sixty percent of the U.S. population received 91 percent of the census advertising impact; 40 percent received only 9 percent. Based on its studies of prior outreach campaigns, the Bureau concluded that the professional control of a paid media campaign would produce the best results. Census 2000 launched a vigorous public outreach campaign to educate everyone about the importance of being counted. Among the improvements in public outreach and marketing were:

Partnerships/targeted community outreach. The Census Bureau built partnerships with local and tribal governments, businesses, and community groups to get the word out, to endorse the census, and to encourage constituents to respond. Beginning in 1996 and expanding in 1998, the Bureau hired government and community specialists to build relationships with local community and service-based organizations, focusing on groups representing traditionally undercounted populations. The Bureau deployed an extensive outreach program to reach schools, public sector employees, American Indians, and religious organizations. Businesses, nonprofit groups, and labor organizations also were asked to endorse participation and to publicize the census through employee newsletters, inserts with paychecks, and through communications with members and local chapters.

Direct mail. The census questionnaire and related materials delivered to individual addresses carried the same themes and messages as the overall campaign.

Public relations. The Census Bureau used public meetings and the news media to inform the public about the value of the census and to encourage response. Communications specialists were assigned to each field office to perform media outreach, to respond to media inquiries, and to coordinate the dissemination of the Census 2000 message. In many communities, the Census Bureau established local broadcaster/news director committees to emphasize Census 2000 to television viewers and radio listeners through broadcast segments and editorials in newspapers.

Paid advertising. The Census Bureau planned a targeted campaign to reach everyone through ads in newspapers, magazines, billboards, posters, radio, and television. A private advertising firm designed and implemented the Census 2000 advertising campaign. The Census Bureau conducted a first-ever paid advertising campaign, including a national media campaign aimed at increasing mail response. The campaign included advertising directed at raising mail response rates among historically undercounted populations, with special messages targeted to hard-to-enumerate populations. Advertising also focused on encouraging cooperation during the nonresponse follow-up procedures.

Media public relations. The Census Bureau assigned media specialists to the regional census centers to cultivate local press contacts and respond to local media inquiries.

Promotion and special events. A variety of special events, including parades, athletic events and public services television documentaries were cosponsored by state, local, and tribal governments and by community organizations and businesses to motivate people to respond.

More ways to respond. In 2000, in addition to mailing the census questionnaires, the Census Bureau made the forms available in stores and malls, in civic or community centers, in schools, and in other locations frequented by the public. A well-publicized, toll-free telephone number was available for those who wished to respond to the census by telephone. People also had the option to respond to the short form via the Internet.

Multiple languages. In 2000, as in all prior decennial censuses, questionnaires were in English (the Census Bureau has made Spanish-language questionnaires available in the past). However, for the first time in a decennial census, households had the option to request and receive questionnaires in five other languages (Spanish, Chinese, Korean, Tagalog, and Vietnamese). In addition, questionnaire assistance booklets were available in 49 languages.

3. Questionnaire Mailout/Mailback

In Census 2000, the questionnaire mailout/mailback system was the primary means of census-taking, as it has been since 1970. The short form was delivered to approximately 83 percent of all housing units. The short form asked only the basic population and housing questions, while the long form included additional questions on the characteristics of each person and of the housing unit. The long form was delivered to a sample of approximately 17 percent of all housing units.

USPS letter carriers delivered questionnaires to the vast majority of housing units that had city-style addresses. In areas without such addresses, enumerators hand delivered addressed census questionnaires to each housing unit. In very remote or sparsely populated areas, enumerators visited each housing unit and picked up or completed unaddressed questionnaires that the USPS previously delivered to each unit.

4. Collecting Data on Populations Living in Nontraditional Households

During a decennial census, the Census Bureau not only counts people living in houses and apartments, but also must count people who live in group quarters and other nontraditional housing units, as well as people with no usual residence. These units include nursing homes, group homes, college dormitories, migrant and seasonal farm worker camps, military barracks or installations, American Indian reservations, and remote areas in Alaska.

Some of the methods that were used for these special populations are listed below:

- The Census Bureau designed an operation for Census 2000 called Service-Based Enumeration (SBE) to improve the count of individuals who might not be included through standard enumeration methods. The SBE operation was conducted in selected service locations, such as shelters and soup kitchens, and at targeted outdoor locations.
- Another special operation counted highly transient individuals living at recreational vehicle campgrounds and parks, commercial or public campgrounds, marinas, and even workers' quarters at fairs and carnivals.
- The Census Bureau worked with tribal officials to select the appropriate data collection methodologies for American Indian reservations.
- Remote areas of Alaska, often accessible only by small airplanes, snowmobiles, four wheel-drive vehicles, or dogsleds, were enumerated beginning in mid-February. This special timing permitted travel to these areas while conditions are most favorable.
- The Census Bureau worked with the Department of Defense and the U.S. Coast Guard to count individuals living on military installations, and with the U.S. Maritime Administration to identify maritime vessels for enumeration.

5. Collecting Long Form Data to Meet Federal Requirements

The census is the only data gathering effort that collects the same information from enough people to get comparable data for every geographic area in the United States. The Census Bureau has used the long form on a sample basis since 1940 to collect more data, while reducing overall respondent burden. The Census 2000 long form asked questions addressing the same 7 subjects that appeared on the short form, plus an additional 27 subjects which were either specifically required by law to be included in the census or were required in order to implement other federal programs.

6. Retrieving and Processing the Data From the Returned Forms

The Census Bureau contracted with the private sector to secure the best available data capture technology. This technology allowed the Census Bureau to control, manage, and process Census 2000 data more efficiently.

The Census 2000 Data Capture System has been a complex network of operational controls and processing routines. The Census Bureau recorded a full electronic image of many of the questionnaires, sorted mail-return questionnaires automatically, used optical mark recognition for all check-box items, and used optical character recognition to capture write-in character based data

items. The system allowed the Census Bureau to reduce the logistical burdens associated with handling large volumes of paper questionnaires. Once forms were checked in, prepared, and scanned, all subsequent operations were accomplished using the electronic image and data capture.

7. Matching and Unduplication

One of the main goals of Census 2000 was to make it simpler for people to be counted by having census forms available in public locations and providing multiple language translations. Responses also were accepted over the telephone and, for the short form only, on the Internet. These options made it easier for everyone to be counted, but increased the possibility of multiple responses for a given person and household. Advances in computer technology in the areas of computer storage, retrieval, and matching, along with image capture and recognition, gave the Census Bureau the flexibility to provide multiple response options without incurring undue risk to the accuracy of the resulting census data. Unduplication of multiple responses in past censuses required massive clerical operations. Modern technology allowed the Census Bureau to spot and eliminate multiple responses from the same household.

8. Geographic Database Development—TIGER®

The Census Bureau's TIGER® (Topologically Integrated Geographic Encoding and Referencing) system provided the geographic structure for the control of the data collection, tabulation, and dissemination operations for Census 2000. The TIGER® system links each living quarter to a spatial location, each location to a specific geographic area, and each geographic area to the correct name or number and attributes. The database constantly changes; for example, when new streets are built and the names and address ranges of existing streets change. To ensure that the TIGER® database is complete and correct, the Census Bureau works with other federal agencies; state, local and tribal governments; and other public and private groups to update both its inventory of geographic features and its depiction of the boundaries, names, and attributes of the various geographic entities for which the Census Bureau tabulates data.

The Census Bureau obtains updates to the features in the TIGER® system, including associated address ranges, from its various address list improvement activities, from partnership efforts like the Local Update of Census Addresses (LUCA) program, from digital files provided by some local and tribal governments, and from local and tribal governments in response to a preview of the census map of their jurisdictions.

As a part of updating the TIGER® system, the Census Bureau conducted boundary surveys in 1998 and 1999 to determine the boundaries that were in effect on January 1, 2000, which were the official Census 2000 boundaries for functioning governments. The Census Bureau also relied on other programs to update the TIGER® boundaries data, including a program that allowed local or tribal officials to review proposed Census 2000 boundaries a program that allowed local and tribal participants the opportunity to delineate Census 2000 participant statistical areas (block groups, census county divisions, census designated places, and census tracts) and additional programs that offered participants the opportunity to identify other areas for which the Census Bureau would tabulate data (for example, traffic analysis zones).

9. Field Offices and Staffing

The Census Bureau opened a national network of temporary offices from which employees collected and processed the data for Census 2000. Establishing the office network required, for most offices, the leasing of office space, purchasing furniture and equipment, purchasing and installing computer hardware and software, and establishing voice and data line connections. The plan for the office structure included:

- **12 Regional Census Centers (RCCs).** Through a network of Census Field Offices, the RCCs managed all census field data collections operations, address listings, and address list enhancement for city-style address areas; coordinated the LUCA program; produced maps; updated TIGER®; worked with local participants in the Public Law 94–171 Redistricting Data Program; and recruited temporary staff.

- **402 Census Field Offices (CFOs).** Opened in September 1998, these offices helped with address listing; conducted local recruiting; and performed clerical review of completed field address listing work.
- **520 Local Census Offices (LCOs).** These offices produced enumerator maps and assignments; conducted local recruiting; conducted outreach and promotion; conducted group quarters and service-based enumeration activities; conducted update/leave and list/enumerate operations; conducted nonresponse follow-up, coverage improvement follow-up, and address verifications; and performed the block canvass operations.
- **3 New Data Capture Centers (DCCs).** These centers checked in mail returns, prepared questionnaires, and conducted data capture.
- **1 National Processing Center (NPC).** In addition to performing the functions of a Data Processing Center, it processed address listing data and performed coding of questionnaire data.

To conduct a successful Census 2000, the Census Bureau recruited and tested hundreds of thousands of applicants for a wide range of positions, such as local census office managers, enumerators, partnership specialists, media specialists, and clerks. This required an extraordinary recruiting effort throughout the country. Every job applicant was required to pass a written test and was screened for criminal history. Applicants selected for employment had to take an oath of office and sign an affidavit agreeing not to disclose census information.

Many factors converged to present the Census Bureau with unprecedented challenges in hiring, retraining, and training the necessary employees for Census 2000. To address this challenge, the Census Bureau implemented several new approaches:

- Innovative methods of setting pay and incentives.
- Expanding the potential labor force by working with other federal agencies and state agencies to reduce barriers presented by various income transfer programs, and encouraging recipients of these programs to work for the Census Bureau. Consistent with these efforts, the Census Bureau hired more welfare-to-work employees than any other federal agency.
- Earlier and expanded training for enumerators.

10. Data Collection: Basic Enumeration Strategy

To ensure that the Census Bureau obtained a completed questionnaire from every household, or as close to that as possible, the Census Bureau developed a ten-part, integrated enumeration strategy.

- The first part of this strategy ensured that a questionnaire was delivered to every housing unit, by one of three data collection methods:
  - **Mailout/mailback.** U.S. Postal Service delivered questionnaires to every “city style” housing unit with a street name and house number.
  - **Update/leave.** Census enumerators delivered questionnaires to housing units without street names and house numbers to be mailed back, mainly in rural areas, and corrected and updated the address list and maps for any additions or errors.
  - **List/enumerate.** In remote and sparsely populated areas, enumerators visited every housing unit and completed the enumeration as delivered.
- The second part of this strategy provided people with assistance, as needed, to complete and return their questionnaires.
  - **Telephone questionnaire assistance (TQA).** The Census Bureau operated a toll-free TQA system, in English, Spanish, and several other languages, providing automated touch-tone answers to common questions, personal operator answers to those requesting it, and special service for the hearing impaired to assist them in completing a short form. Callers also could request a questionnaire.

- **Internet.** Respondents were able to access an Internet Web site to both receive assistance and, for short forms, submit their responses.
- **Questionnaire assistance centers.** The Census Bureau opened Walk-In Questionnaire Assistance Centers in convenient locations to assist respondents with filling out questionnaires in person. Bilingual staff was available in these centers.
- **Questionnaire assistance guides.** Questionnaire Assistance Guides were available in 49 languages.

- The third part of this strategy provided a means for people who believed they had not received a questionnaire or were not included on one. Part of this operation was targeted to members of historically undercounted groups. The major element of this operation was the distribution of "Be Counted Questionnaires." The Census Bureau distributed these questionnaires at public locations, such as Walk-In Questionnaire Assistance Centers and some public and private facilities, staffed with bilingual competencies when appropriate. These forms were available in English, Spanish, Korean, Chinese, Vietnamese, and Tagalog.
- The fourth part of this strategy was designed to enumerate people who did not live in traditional housing units, including group quarters situations, such as nursing homes and college dormitories; people living in migrant farm worker camps, on boats, on military installations; and federal employees living overseas. This part of the strategy was expanded further because the Census 2000 Dress Rehearsal results indicated that, compared to 1990, many more people did not live in traditional housing units.
  - **Group quarters enumeration.** This operation identified the location of all group living quarters and made advance visits to each group quarter. Census staff listed all residents in April 2000 and distributed questionnaire packets.
  - **Transient night operation.** Transient night enumerated people living a mobile lifestyle by visiting and interviewing people at racetracks, commercial or public campgrounds and those for recreational vehicles, fairs and carnivals, and marinas.
  - **Remote Alaska enumeration.** This operation sent out enumerators to deliver and complete questionnaires for people living in outlying or remote settlements in Alaska.
  - **Domestic military/maritime enumeration.** The Census Bureau, in cooperation with the Department of Defense and U.S. Coast Guard, identified living quarters and housing units on military installations and ships assigned to a U.S. home port and used appropriate enumeration methods.
  - **Overseas enumeration.** The Census Bureau, in cooperation with the Department of Defense and other departments, counted federal employees assigned overseas (including members of the armed forces) and their dependents, for apportionment purposes.
- The fifth part of this strategy targeted people with no usual residence or address. This operation was conducted at selective service locations, such as shelters and soup kitchens and nonsheltered outdoor locations.
- The sixth part of this strategy deployed special data collection methods to improve cooperation and enumeration in certain hard-to-enumerate areas.
  - Regional Census Centers used the planning database and their knowledge of local conditions to identify appropriate areas for targeted methods. A team of enumerators then went to targeted areas, such as areas with high concentrations of multiunit buildings, safety concerns or low enumerator production rates, and conducted team enumerations.
  - Mail response rates and maps were available to local and tribal officials so they could work with Census Bureau staff to identify low-response areas and implement additional outreach and publicity efforts and targeted enumeration efforts.

- In partnership with local and tribal governments and community-based organizations, local census offices established Walk-In Questionnaire Assistance Centers in locations, such as community centers and large apartment buildings, to provide assistance in English, Spanish, and other and foreign languages.
- The Be Counted Program made unaddressed questionnaires available in the Walk-In Assistance Centers and other locations.
- Letters were mailed to managers of large multiunit structures and gated communities informing them of upcoming census operations.
- In preidentified census blocks, census enumerators canvassed the blocks, updated the address list, and delivered and completed census questionnaires for all housing units.
- In preidentified blocks originally classified as "Mailout/Mailback" areas, enumerators delivered the questionnaire and updated the address list (Urban Update/Leave).

- The seventh part of this strategy, coverage-edit and telephone follow-up, reviewed completed questionnaires for potential missing, incomplete, or inconsistent data.
  - **Coverage edit.** The Census Bureau checked completed questionnaires for discrepancies between the number of persons reported and the number of persons for whom information was provided, forms returned where population count was blank, and forms for certain households that contained complex living arrangements.
  - **Follow-up.** Telephone clerks contacted and reinterviewed the households with discrepancies identified after mail returns were data captured; field staff resolved discrepancies found on enumerator returned questionnaires.
  - **Content edit.** Computer operations identified missing or incomplete responses to population or housing units and used statistical imputation to complete the information.
- The eighth part of this strategy, nonresponse follow-up (NRFU), was the effort to secure a response in Census 2000 from every housing unit and resident. One hundred percent of nonresponding households were followed up.
  - In the initial period, the Census Bureau used reminder publicity urging people to return their questionnaires.
  - Following the period of mail response, nonresponding households were identified and listed.
  - Enumerators visited all nonresponding addresses to obtain a completed questionnaire for each household.
  - In mailout/mailback areas, enumerators also followed up 100 percent of housing units identified as nonexistent or vacant by the U.S. Postal Service.
  - In update/leave areas, enumerators followed up 100 percent of housing units where the Census Bureau was unable to deliver questionnaires.
  - The Census Bureau conducted quality assurance checks of NRFU to ensure the completeness and accuracy of the operations.
- The ninth part of strategy involved additional operations to improve the coverage of Census 2000.
  - In mailout/mailback areas, enumerators revisited addresses for which questionnaires were returned in NRFU reporting the housing unit as vacant or delete and which were not initially identified by the U.S. Postal Service as undeliverable as addressed.
  - In update/leave areas, enumerators revisited addresses for which a questionnaire was returned as vacant or nonexistent in NRFU, but the questionnaire was not returned as undeliverable during the update/leave operation.
  - In both mailout/mailback and update/leave areas, mail returns checked in but not data captured were rechecked and, if necessary, revisited.

- The tenth part of this strategy was unduplication, which involved reviewing and selecting person information when more than one questionnaire data set was reported for a single address. Dress Rehearsal results showed that the multiple ways in which people could respond to the census increased the possibility of more than one response being submitted for a given person or household. Automated matching technologies allowed the Census Bureau to resolve situations where more than one form was received for an address.

11. Special Populations

American Indian and Alaska Native Areas and Hawaiian Home Lands

The Census Bureau based its strategy for enumerating the populations in the American Indian and Alaska Native Areas (AIANAs) and Hawaiian home lands on building partnerships for:

- **Address list development.** The Census Bureau used U.S. Postal Service's Delivery Sequence Files in AIANAs and Hawaiian home lands where there were city-style addresses. In other areas, the census enumerators used the "update/leave" method where a form is left with the respondent for return by mail. In more remote areas, the census enumerator actually delivered the form and conducted the census interview all in one visit. Tribal governments had an opportunity to participate in the LUCA program. The Census Bureau worked with tribal officials to select the appropriate data collection methodology for each area.

- **Geographic programs.** There were many programs available to review and define geographic areas (see Appendix A for more details).

- **Marketing.** Census Bureau staff and tribal liaisons compiled lists of available media for paid advertising and promotion. The Census Bureau also enlisted the help of tribal liaisons and locally established "Complete Count Committees" to assist with promotional activities.

- **Field operations.** The Census Bureau worked with tribal governments to assist in all levels of field operations, including training local staff in cultural awareness, assisting in recruiting efforts, and identifying locations for census questionnaire assistance centers.

- **Data dissemination.** While most data were processed in the same way as data for rest of the nation, the Census Bureau worked with tribal governments to meet their data needs.

Puerto Rico

The Census 2000 operations in Puerto Rico were comparable to activities in the 50 states and the District of Columbia. The Census Bureau worked in partnership with the government of Puerto Rico to ensure that Census 2000 data met the federal legal requirements.

- **Build partnerships at every stage of the process.** The Census Bureau entered a Memorandum of Agreement with the governor of Puerto Rico which outlined mutual roles and responsibilities. In consultation with the government of Puerto Rico, census questionnaire content was developed to meet the legislative and programmatic needs of Puerto Rico. A separate advertisement and promotion campaign was conducted in Puerto Rico to build awareness of the census and boost participation. Address list development allowed Puerto Rico to participate in the LUCA program.

- **Census questionnaires.** Census questionnaires were readily available in Spanish and also in English, if requested. In Puerto Rico, only update/leave method was used to distribute questionnaires. However, questionnaires also were placed in Walk-In Questionnaire Assistance Centers and other locations identified through consultation with local partners.

- **Use of technology.** The Census Bureau made use of the same technological advances that were used in the United States. Many operations performed clerically in 1990 were automated. Data users have access to Census 2000 data products through the Internet using the American FactFinder® (AFF) system. The AFF offers a separate user interface utilizing the Spanish language for Census 2000 Puerto Rico data.

- **Special techniques to improve coverage.** The update/leave methodology for census data collection was used for the first time in Puerto Rico. Census enumerators updated the Master Address File for Puerto Rico while delivering questionnaires. Respondents had the opportunity to complete the census questionnaires and return them by mail.

Island Areas

The Census Bureau conducted the Census 2000 operations in American Samoa, the Commonwealth of the Northern Mariana Islands, Guam, and the U.S. Virgin Islands (collectively referred to as the "Island Areas") in partnerships with the government of each area. These partnerships ensured that Census 2000 data met federal legal requirements, as well as the specific needs of each area. The Census 2000 operations in the Island Areas were built around the following:

- **Data collection.** Data collection in the Island Areas used the list/enumerate method. This decision was based on recommendations from Island Area representatives and an analysis of the various data collection methodologies. Unlike stateside list/enumerate procedures, the Census Bureau delivered Advance Census Reports before the list/enumerate operation and asked respondents to complete the form and hold it for enumerator to pick up.
- **Build partnerships at every stage of the process.** The Census Bureau developed and signed a Memorandum of Agreement with the governor of each Island Area that outlined mutual roles and responsibilities. In consultation with the governments of the Island Areas, census questionnaire content was developed to meet the legislative and programmatic needs of each Island Area. A separate advertisement and promotion campaign was developed for each Island Area to build awareness of the census and boost participation.
- **Census questionnaires.** Census questionnaires and other forms were readily available to respondents in convenient locations identified through consultation with local partners.
- **Use of technology.** The Census Bureau made greater use of the telephone to provide assistance to respondents with questions about Census 2000. Data users have access to Census 2000 data and products through the Internet using the American FactFinder system.

12. Telecommunications Support and Automated Data Processing

Using dedicated links and other secure lines, the Census 2000 telecommunications network linked all census offices including: Census Headquarters in Suitland, Maryland, the 520 Local Census Offices, the 12 Regional Census Offices, the 12 Regional Census Centers, the Puerto Rico Area Office, the Maryland Computer Center in Bowie, the National Processing Center in Jeffersonville, Indiana, and the three contracted Data Capture Centers (Phoenix, AZ, Pomona, CA, and Essex, MD). The Census Bureau also established communication links with planned commercial telephone centers to assist with the Telephone Questionnaire Assistance program and the coverage edit follow-up program.

The use of electronic imaging reduced the logistical and staffing requirements of handling large volumes of paper questionnaires. Some components of data capture were performed by private-sector partners. The Census Bureau used commercially available advanced hardware and software rather than limiting itself to creating in-house solutions.

The most significant features of the Data Capture System included (1) work divided among four centers, (2) full electronic imaging and processing of questionnaires, (3) automated sorting of mailed responses, (4) optical mark recognition for check-box data, (5) optical character recognition for write-in data with automated processes to resolve difficult cases, and (6) quality assurance checks.

13. Quality Assurance

To detect, correct, and minimize performance errors in critical census operations, the Census Bureau developed individual quality assurance plans for all activities that could contribute to errors in outcome, such as misprinted census forms, inaccurate maps or address lists, faulty intelligent character recognition, inadequate training of enumerators, and miskeyed entries.

14. The Census 2000 Dress Rehearsal in 1998

A good dress rehearsal is crucial to a successful census, and the key to any dress rehearsal is making it as much like the actual event as possible. The Census Bureau conducted Census 2000 Dress Rehearsal in three sites: Sacramento, California; Columbia, South Carolina along with 11 surrounding counties in north central South Carolina; and the Menominee American Indian Reservation in northeastern Wisconsin.

Since the summer of 1996, the Census Bureau worked closely with local officials and community-based organizations in each of the three sites to plan and build the various infrastructures needed to ensure a successful dress rehearsal. These joint activities included refining the geographic database, building and refining the address list, and working with community and tribal organizations to plan effective outreach and promotion efforts. Also, the Census Bureau recruited staff in all three sites to complete address list development and verification.

The dress rehearsal allowed for a thorough demonstration of the most critical procedures for Census 2000. These procedures included address list development; marketing and promotion; and data collection, processing, and tabulation. The dress rehearsal plan also demonstrated the use of statistical sampling in four major census operations: nonresponse follow-up, housing units designated as undeliverable as addressed by the U.S. Postal Service, integrated coverage measurement (ICM), and the long form survey.

15. Data Dissemination Through the Internet

The census provides a wealth of data that researchers, businesses, and government agencies are eager to use. Taking advantage of modern computer and Internet capabilities, the Census Bureau planned to make data from Census 2000 more readily available than any previous decennial census data. The Census 2000 data are tabulated using the Data Products Production (DPP) system and disseminated using the American FactFinder (AFF) system on the Internet, in addition to CD-ROMs and DVDs. The AFF provides an interactive electronic system to allow data users to access data products, documents, and online help, as well as to build custom data products.

The Census Bureau solicited the advice and recommendations of data users throughout the planning, design, and testing stages of the AFF system (initially known as the Data Access and Dissemination System (DADS)). The system is accessible to the widest possible array of users through the Internet and all available intermediaries, including the nearly 1,800 data centers and affiliates, the 1,400 Federal Depository libraries and other libraries, universities, and private organizations. It also allows users to create customized products, such as tables, charts, graphs, and maps for census geographic areas of their choice, and access metadata that provide documentation and explanatory information for data subjects and geographic areas.

16. Evaluation and Preparation for 2010

After the completion of Census 2000, the Census Bureau plans to conduct a variety of post census evaluation studies, as it has after all the previous censuses. These studies will help data users, both within and outside the Census Bureau, to assess the data and plan for the 2010 Census. The evaluation studies generally rely on demographic analysis, statistical methods, and ethnographic analyses.

GLOSSARY

100-Percent Data

Information based on a limited number of basic population and housing questions collected from both the short form and the long form for every inhabitant and housing unit in the United States.

100-Percent Edited Detail File (HEDF)

Files composed of individual records of information on people and housing units for the 100-percent census data items from the census questionnaires. Estimation is included in these files. These files are used for tabulation purposes and are not released to the public.

Accuracy and Coverage Evaluation (A.C.E.)

The Accuracy and Coverage Evaluation (A.C.E.) is a survey designed to measure the undercount/overcount of the census. The A.C.E. was designed to assess the size and characteristics of the population missed or double-counted in Census 2000, similar to the originally planned Integrated Coverage Measurement (ICM) Survey.

Advance Notice Letter/Reminder Card (ANL/RC)

These are part of the questionnaire mailing strategy. In every area except list/enumerate, the Census Bureau sends an advance notice letter to every mailout address to alert households that the census form will be sent to them soon. Reminder Card is a postcard that is sent to addresses on the decennial Master Address File (see definition below) to remind respondents to return their census questionnaires or to thank them if they already have. All addresses in mailout/mailback areas receive a postcard. The Census Bureau also mails these postcards to postal patrons in update/leave areas.

American FactFinder® (AFF)

An electronic system for access and dissemination of Census Bureau data. The system is available through the Internet and offers prepackaged data products and the ability to build custom products. The system serves as the vehicle for accessing and disseminating data from Census 2000 (as well as economic censuses and the American Community Survey). The system was formerly known as the Data Access and Dissemination System (DADS).

Apportionment

Apportionment is the process of dividing up the 435 memberships, or seats, in the House of Representatives among the 50 states. The Census Bureau has a dual responsibility in this connection. It conducts the census at 10-year intervals. At the conclusion of each census, the Census Bureau uses the results for calculating the number of House memberships each state is entitled to have. The latter process is the initial use of the basic results of each census.

Be Counted Enumeration and Be Counted Form

The Be Counted enumeration procedure targets areas that are traditionally undercounted. Unaddressed census questionnaires (Be Counted forms) are placed at selected sites where people who believe they were not counted can pick them up, complete them, and mail them to the Census Bureau. The sites are in targeted areas that local governments and community groups, in conjunction with the Census Bureau, identify as traditionally undercounted.

Census 2000 Publicity Office (C2PO)

An office at the Census Bureau which developed, implemented, and coordinated an integrated marketing program for Census 2000, including paid advertising, direct mail, public relations, partnerships, and local outreach.

Census Address List Improvement Act of 1994

See Program for Address List Supplementation (PALS) below.

Census Edited File (CEF)

This file contains the 100-percent edited characteristics/records for all households and people in the census. The edits include consistency edits and imputation for items or persons where the data are insufficient. See descriptions for 100-percent data and census unedited file.

Census Information Center (CIC)

The Census Information Center Program (CIC) is the community-based component of the Census Bureau's data dissemination network. While census data are readily available on CD-ROM, the Census Bureau's Web site on the Internet, in its 12 Regional Offices, 1,400 Federal Depository Libraries, and 1,800 state and local government agencies participating in the State Data Center Program, the CICs provide access to local communities that might not have access through these traditional channels. CIC's goal is to provide efficient access to Census Bureau data and data products to organizations representing populations that have been traditionally undercounted in censuses and surveys.

Census Unedited File (CUF)

A file created by merging the control file for the decennial master address file with the decennial response file of unedited data after the primary selection algorithm has been applied. This file contains the final housing unit and person counts. It is used to generate apportionment data as well as related "raw" or unedited census data.

Computer-Assisted Personal Interview (CAPI)

A method of data collection consisting of the interviewer asking questions displayed on a laptop computer screen and entering the answers directly into the computer.

Computer-Assisted Telephone Interviewing (CATI)

A method of data collection using telephone interviews in which the questions to be asked are displayed on a computer screen and responses are entered directly into the computer.

Confidentiality

The guarantee made by law (Title 13, United States Code) to individuals who provide census information regarding nondisclosure of that information to others.

Confidentiality Edit

The name for the Census 2000 disclosure avoidance procedure.

Coverage Edit/Coverage Edit Follow-Up (CEFU)

An edit performed on the mailback census response universe. Census staff make telephone calls to resolve forms that are incomplete or have other coverage discrepancies, such as a difference between the number of people reported in that household and the number of people for whom census information was provided on the form. This edit includes the large household follow-up.

Coverage Improvement Adjustment

This phrase was included in the table outlines and the technical documentation before the review, analysis, and recommendation on whether to adjust Census 2000 data for coverage improvement was completed. As the data are not adjusted, a zero (0) will appear. This phrase does not refer to any other outreach or collection operations which were introduced to improve coverage in Census 2000.

Coverage Improvement Follow-Up (CIFU)

A procedure for the traditional census in which housing units with conflicting status information are followed up.

Data Access and Dissemination System (DADS)

The system is now known as the American FactFinder (AFF).

Data Capture Center (DCC)

A decentralized facility that checks in questionnaires returned by mail, creates images of all questionnaire pages, and converts data to computer readable format. The DCCs also perform other computer processing activities, including automated questionnaire edits, work flow management, and data storage. There is one permanent DCC, the National Processing Center in Jeffersonville, Indiana. For Census 2000, the Census Bureau set up three temporary DCCs. The temporary facilities were provided and operated by a private contractor through the Data Capture Services contract.

Data Capture System 2000 (DCS 2000)

The DCS 2000 is a data capture system that is used to capture information from census forms. For Census 2000, this system processed more than 150 million incoming forms, digitally captured and processed billions of bits of information on the forms, converted automatically the image of the form to text-based data, and edited/repaired data that the system was unable to decipher automatically.

Decennial Census

The census of population and housing, taken by the Census Bureau in years ending in 0 (zero). Article I of the Constitution requires that a census be taken every 10 years for the purpose of reapportioning the U.S. House of Representatives.

Decennial Master Address File (DMAF)

The decennial version of the Master Address File has features for controlling and tracking the long- and short-term operations and programs of the Census 2000. The DMAF contains the processing status information to support document mailouts; data capture progress control, tracking, and reporting; and field enumeration processes (notably follow-ups). The DMAF is limited to addresses that the Census Bureau has successfully linked to the TIGER® database. See Master Address File.

Decennial Response File (DRF)

Contains every response to the census from all sources. The primary selection algorithm is applied to this file to unduplicate people between multiple returns for a housing unit and to determine the housing unit record and the people to include at the housing unit. The DRF is then combined with the Decennial Master Address File to create the census unedited file (CUF).

Delivery Sequence File (DSF)

A computerized file containing all delivery point addresses serviced by the U.S. Postal Service (USPS). The USPS updates the DSF continuously as its letter carriers identify addresses for new delivery points or changes in the status of existing addresses.

Demographic Analysis (DA)

A method the Census Bureau uses to measure coverage at the national level. It differs from survey coverage estimates, such as Post-Enumeration Survey, Integrated Coverage Measurement, or Accuracy and Coverage Evaluation, in that it does not rely on case-by-case matching of census records. To produce an estimate of the total population, DA relies on administrative records to provide estimates of births, deaths, immigration, and emigration. DA provides estimates on the national level only.

Derived Measures

Census data products include various derived measures, such as medians, means, and percentages, as well as certain rates and ratios. Derived measures that round to less than 0.1 are normally indicated as 0.

Disclosure Avoidance (DA)

Statistical methods used in the tabulation of data prior to releasing data products to ensure the confidentiality of responses.

Dual-System Estimation (DSE)

The estimation methodology used for the Accuracy and Coverage Evaluation (A.C.E.). This operation uses a geographic sample of block clusters to find people missed by the census or A.C.E. and any errors from the census. The information is then processed using computer matching, clerical matching, and field follow-up to resolve discrepancies.

Family

A group of two or more people who reside together and who are related by birth, marriage, or adoption.

Geocoding

A code assigned to identify a geographic entity; to assign an address (such as housing unit, business, industry, farm) to the full set of geographic code(s) applicable to the location of that address on the surface of Earth.

Group Quarters

A facility where people live that is not a typical household-type living arrangement. The Census Bureau classifies all individuals not living in households as living in group quarters. There are two types of group quarters institutional (for example, correctional facilities, nursing homes, and mental hospitals) and noninstitutional (for example, college dormitories, military bases and ships, hotels, motels, rooming houses, group homes, missions, shelters, and flophouses).

Heterogeneity

Heterogeneity occurs when blocks of housing units assigned to sampling strata or groupings are not similar in terms of the likelihood of being included or missed by the census. Heterogeneity creates difficulty for the small area estimation process because the correction factor gets applied to all people with the specified characteristic in that sampling poststratum, even through some of them do not actually have the coverage characteristics.

Homogeneity

The assumption of homogeneity expects that all people in a particular sampling stratum or grouping will be very much alike in terms of their likelihood of being included or missed by the census. The grouping of people in a particular stratum is called poststratum, such as all White, non-Hispanic male renters ages 18-22 in a rural area. A lack of homogeneity in a particular sample block is not an error, but it does create difficulty for the small area estimation process. This happens because the correction factor gets applied to all people with the specified characteristic in that poststratum, even though some of them do not exhibit the same coverage characteristics.

Household

Household refers to all of the people who occupy a housing unit.

Housing Unit

A housing unit is a house, an apartment, a mobile home or trailer, a group of rooms, or a single room occupied as a separate living quarters, or if vacant, intended for occupancy as a separate living quarters. Separate living quarters are those in which the occupants live separately from any other individuals in the building and which have direct access from outside the building or through a common hall. For vacant units, the criteria of separateness and direct access are applied to the intended occupants whenever possible.

Imputation

When information is missing or inconsistent, the Census Bureau uses a method called imputation to assign values. Imputation relies on the statistical principle of “homogeneity,” or the tendency of households within a small geographic area to be similar in most characteristics. For example, the value of “rented” is likely to be imputed for a housing unit not reporting on owner/renter status in a neighborhood with multiunits or apartments where other respondents reported “rented” on the census questionnaire. In past censuses, when the occupancy status or the number of residents was not known for a housing unit, this information was imputed.

Internet Questionnaire Assistance (IQA)

An operation which allows respondents to use the Census Bureau's Internet site to (1) ask questions and receive answers about the census form, job opportunities, or the purpose of the census and (2) provide responses to the short form.

Interpolation

Interpolation frequently is used in calculating medians or quartiles based on interval data and in approximating standard errors from tables. Linear interpolation is used to estimate values of a function between two known values. Pareto interpolation is an alternative to linear interpolation. In Pareto interpolation, the median is derived by interpolating between the logarithms of the upper and lower income limits of the median category. It is used by the Census Bureau in calculating median income within intervals wider than $2,500.

List/Enumerate

A method of data collection in which temporary field staff, called enumerators, list each residential address, spot the location of each on a census map, and interview the residents of the household during a single visit. This completes the census address list for these areas and provides the information needed to update the TIGER® database and Master Address File (see definitions below).

Local Update of Census Addresses (LUCA)

A Census 2000 program, established in response to requirements of P. L. 103-430. It provided an opportunity for state, local, and tribal governments to review and update individual address information in the Master Address File and associated geographic information in the TIGER® database before using the addresses for questionnaire delivery. This improved the completeness and accuracy of both computer files and the census.

Long Form

The decennial census questionnaire, sent to approximately one in six households, contains all questions on the short form, as well as additional detailed questions relating to the social, economic, and housing characteristics of each individual and household. Information derived from the long form is referred to as sample data and is tabulated for geographic entities as small as the block group level.

Mailout/Mailback (MO/MB)

A method of data collection in which the U.S. Postal Service delivers addressed questionnaires to residents who are asked to complete and mail back the questionnaire to the appropriate Census Bureau office. This method is used for more than 80 percent of all households (usually with city-style addresses).

Master Address File (MAF)

A computer file based on a combination of the addresses in the 1990 census address file and current versions, supplemented by address information provided by state, local, and tribal governments. The MAF is continually updated to provide a basis for creating the Census 2000 address list, the address list for the American Community Survey, and the address list for the Census Bureau's other demographic surveys.

Metadata

Information about the content, quality, condition, and other characteristics of data.

Microdata

Nonaggregated data about the units sampled. For surveys of individuals, microdata contain records for each individual interviewed; for surveys of organizations, the microdata contain records for each organization.

Nongovernment Organization

The partnerships developed during Census 2000 planning include national and local organizations and community groups that are not governmental entities.

Nonresponse Follow-up

A census follow-up operation in which temporary field staff, known as enumerators, visit addresses from which no response was received.

Nonsampling Error

Errors that occur during the measuring or data collection process. Nonsampling errors can be the most serious types of errors because they yield biased results when most of the errors distort the results in the same direction. Unfortunately, the full extent of nonsampling error is unknown. Decennial censuses traditionally have experienced nonsampling errors, most notably undercount, resulting from people being missed in the enumeration processes.

Optical Character Recognition (OCR)

Technology that uses an optical scanner and computer software to "read" human handwriting.

Optical Mark Recognition (OMR)

Technology that uses an optical scanner and computer software to scan a page, recognize the presence of marks in predesignated areas, and assign a value to the mark depending on its specific location and intensity on a page.

Poststratum

Information about the current occupants of each housing unit in the Accuracy and Coverage Evaluation (A.C.E.) survey found during the A.C.E. interview is used to form groupings called "poststrata." This information, including the age of respondent, current owner/renter status, etc., is used to form homogeneous groupings and improve the estimation process. By contrast, the initial A.C.E. strata are formed using aggregate information about each block as of the 1990 census.

Primary Selection Algorithm (PSA)

Computer program applied to the decennial response file (DRF) to eliminate duplicate responses and to determine the housing unit record and the people to include at the housing unit. After this procedure, the DRF is merged with the Decennial Master Address File to create the census unedited file.

Program for Address List Supplementation (PALS)

A program providing all governmental units and regional and metropolitan agencies the opportunity to submit lists of individual addresses for their community to the Census Bureau for use in building the MAF. Ongoing submissions and feedback between the Census Bureau and local governments on this program, enabled by the Census Address List Improvement Act of 1994 (P.L. 103-430) help ensure the completeness and accuracy of the Master Address File and the TIGER® database.

Public Law (P.L.) 94-171

Public Law (P.L.) 94-171, enacted in 1975, directs the Census Bureau to make special preparations to provide redistricting data needed by the 50 states. Within a year following Census Day, the Census Bureau must send the data agreed upon to redraw districts for the state legislature to each state's governor and majority and minority legislative leaders.

To meet this legal requirement, the Census Bureau set up a voluntary program that enables participating states to receive data for voting districts (e.g., election precincts, wards, state house, and senate districts) in addition to standard census geographic areas, such as counties, cities, census tracts, and blocks.

Public Law (P.L.) 103-430

Public Law (P.L.) 103-430, enacted in 1994, amends Title 13, United States Code, to allow designated local and tribal officials access to the address information in the Master Address File to verify its accuracy and completeness. This law also requires the U.S. Postal Service to provide its address information to the Census Bureau to improve the Master Address File.

Public Law (P.L.) 105-119

Public Law (P.L.) 105-119, enacted in 1997, directs the Census Bureau to make publicly available a second version of Census 2000 data that does not include the corrections for overcounts and undercounts measured in the Accuracy and Coverage Evaluation (A.C.E.). The format, timing, geographic levels, and price of the P.L. 94-171 and these data are identical.

Public Use Microdata Area (PUMA)

An area that defines the extent of territory for which the Census Bureau tabulates public use microdata sample (PUMS) data.

Public Use Microdata Sample (PUMS)

Hierarchical files containing small samples (5% and 1%) of individual records from the census long form showing characteristics of the housing units and people included on those forms.

Quality Assurance (QA)

Quality assurance represents a broad philosophy and specific procedures that are designed to build quality into the system, constantly improve the system, and integrate responsibility for quality with production.

Questionnaire Mailing Strategy

For Census 2000, an advance notice letter, a questionnaire, and a reminder/thank you postcard were sent to every mailout address.

Reapportionment

The redistribution of seats in the U.S. House of Representatives among several states on the basis of the most recent decennial census as required by Article 1, Section 2 of the Constitution. See apportionment and redistricting.

Redistricting

The process of revising the geographic boundaries of areas from which people elect representatives to the U.S. Congress, a state legislature, a county or city council, a school board, and the like to meet the legal requirement that such areas be as equal in population as possible following a census. See apportionment and reapportionment.

Sample Census Edited File (SCEF)

A file containing 100-percent and sample characteristics for housing units and people in the long form sample. Processing for the SCEF includes merging the results of industry and occupation coding and place of work and migration coding, coding several other items, and weighting the long forms.

Sample Edited Detail File (SEDF)

A file containing 100-percent and sample characteristics for housing units and people in the long form sample. The file is used for tabulation purposes only and is not released to the public.

Sampling Error

Errors that occur because only a part of the population is being contacted directly. With any sample, differences are likely to exist between the characteristics of the sampled population and the larger group from which the sample was chosen. However, sampling error, unlike nonsampling error, is readily measured.

Sampling Stratum

A sampling stratum, as used in the A.C.E., is a grouping or classification that has a similar set of characteristics, based on the 1990 census. For example, one might define a stratum as all blocks in large central cities with a 1990 census population that was 30 percent or more Black renters.

Scanner

Equipment used to capture images from documents for the purpose of entering the information into an electronic format. For Census 2000, scanners replaced some keying operations.

Seasonal/Recreational/Occasional Use

A housing unit held for occupancy only during limited portions of the year, such as a beach cottage, ski cabin, or time-share condominium.

Separate Living Quarters

Those living quarters in which the occupants live separately from any other individual in the building and which have direct access from outside the building or through a common hall. For vacant units, the criteria of separateness and direct access are applied to the intended occupants whenever possible.

Service-Based Enumeration (SBE)

An operation designed to enumerate people at facilities where they might receive services, such as shelters, soup kitchens, healthcare facilities, and other selected locations. This operation targets the types of services that primarily serve people who have no usual residence.

Service Locations

Locations where clients are enumerated during the service-based enumeration operation, such as emergency or transitional shelters, soup kitchens, regularly scheduled mobile food vans, and targeted nonsheltered outdoor locations.

Short Form

The decennial census questionnaire, sent to approximately 5 of 6 households, that contains population questions related to household relationship, age, sex, relationship, race, Hispanic origin, and tenure (i.e., whether home is owned or rented). The questions contained on the short form also are asked, along with additional questions, on the long form.

Simplified Enumerator Questionnaire (SEQ)

A questionnaire that enumerators use for transient, or T-night, enumeration and when conducting the nonresponse follow-up after the decennial census.

Soup Kitchens

Includes soup kitchens, food lines, and programs distributing prepared breakfasts, lunches, or dinners. These programs may be organized as food service lines, bag or box lunches, or tables where people are seated, then served by program personnel. These programs may or may not have a place for clients to sit and eat the meal. These are service locations.

Special Place

An institution that includes facilities where people live or stay other than the usual house, apartment, or mobile home. Examples are colleges and universities, nursing homes, hospitals, and prisons. Often the facilities that house people are group quarters, but they may include standard houses or apartments as well.

Special Place Facility Questionnaire (SPFQ)

A questionnaire used to interview an official at a special place for the purpose of collecting/updating address information for the special place and any associated group quarters and housing units, determining the type of special place/group quarters, and collecting additional administrative information about each group quarters at the special place.

State Data Center (SDC)

A state agency or university facility identified by the governor of each state and state equivalent to participate in the Census Bureau's cooperative network for the dissemination of census data. SDCs also provide demographic data to local agencies participating in the Census Bureau's statistical areas programs and assist the Census Bureau in the delineation and identification of statistical areas.

Summary File (SF)

A series of census summary tabulations of 100-percent and sample population and housing data available for public use on CD-ROM and the Internet. In 1990, these files were available on computer tapes and, as a result, were known as summary tape files (STF).

Summary Table

A collection of one or more data elements that are classified into some logical structure either as dimensions or data points.

Tabulation Block

A physical block that does not have any legal or statistical boundaries passing through it; or each portion of a physical block after the Census Bureau recognizes any legal or statistical boundaries that pass through it.

Targeted Nonsheltered Outdoor Location (TNSOL)

A geographically identifiable outdoor location open to the elements where there is evidence that people might be living without paying and who also do not usually receive services at soup kitchens, shelters, and mobile food vans. These sites must have a specific location description that allows a census enumeration team to physically locate the site and excludes pay-for-use campgrounds, drop-in centers, post offices, hospital emergency rooms, and commercial sites (including all-night theaters and all-night diners).

Telephone Questionnaire Assistance (TQA)

A toll-free service that was provided by a commercial phone center to answer questions about Census 2000 and the Census 2000 questionnaire and to take interviews from people who prefer to be interviewed over the telephone.

Thematic Map

A map that reveals the geographic patterns in statistical data.

Title 13 (United States Code)

The law under which the Census Bureau operates and that guarantees the confidentiality of census information and establishes penalties for disclosing this information.

Topologically Integrated Geographic Encoding and Referencing (TIGER®)

A computer database that contains a digital representation of all census-required map features (streets, roads, rivers, railroads, lakes, and so forth), the related attributes for each (street names, address ranges, etc.), and the geographic identification codes for all entities used by the Census Bureau to tabulate data for the United States, Puerto Rico, and the Island Areas. The TIGER® database records the interrelationships among these features, attributes, and geographic codes and provides a resource for the production of maps, entity headers for data tabulations, and automated assignment of addresses to a geographic location in a process known as "geocoding."

Transient Night (T-Night)/T-Night Enumeration (TNE)

A method of enumeration in which Census Bureau staff enumerate people at transient locations, such as campgrounds at race tracks, recreational vehicle campgrounds or parks, commercial or public campgrounds, fairs and carnivals, and marinas. Enumerators conduct a personal interview using Simplified Enumerator Questionnaire. No vacant units are generated by this operation.

Type of Enumeration Area (TEA)

A classification identifying how the Census Bureau takes the decennial census of a geographic area. Examples of TEAs include (1) the area inside the "blue line" - this is the mailout/mailback and urban update/leave operations area, (2) address listing areas, (3) list/enumerate areas, and (4) remote areas of Alaska.

Urban Update/Leave (UU/L)

Update/leave procedures are used in targeted urban areas where mail delivery may be a problem, such as an apartment building where the mail carrier may leave the forms in a common area. Enumerators deliver census questionnaires for residents to complete and mail back, update the address register, and update the census maps.

Usual Home Elsewhere (UHE)

A housing unit that is temporarily occupied by a person(s) who has a usual home elsewhere.

Usual Residence

The living quarters where a person spends more nights during a year than any other place.

Voting District (VTD)

Any of a variety of areas, such as election districts, precincts, legislative districts, or wards, established by states and local governments for voting purposes.

Whole Household Usual Home Elsewhere (WHUHE)

See Usual Home Elsewhere.

Appendix D. Questionnaire

United States Census 2000

U.S. Department of Commerce • Bureau of the Census

This is the official form for all the people at this address. It is quick and easy, and your answers are protected by law. Complete the Census and help your community get what it needs — today and in the future!

Start Here

Please use a black or blue pen.

1. How many people were living or staying in this house, apartment, or mobile home on April 1, 2000?

Number of people

INCLUDE in this number:

- foster children, roomers, or housemates
- people staying here on April 1, 2000 who have no other permanent place to stay
- people living here most of the time while working, even if they have another place to live

DO NOT INCLUDE in this number:

- college students living away while attending college
- people in a correctional facility, nursing home, or mental hospital on April 1, 2000
- Armed Forces personnel living somewhere else
- people who live or stay at another place most of the time

2. Is this house, apartment, or mobile home — *Mark ☒ ONE box.*

- ☐ Owned by you or someone in this household with a mortgage or loan?
- ☐ Owned by you or someone in this household free and clear (without a mortgage or loan)?
- ☐ Rented for cash rent?
- ☐ Occupied without payment of cash rent?

3. Please answer the following questions for each person living in this house, apartment, or mobile home. Start with the name of one of the people living here who owns, is buying, or rents this house, apartment, or mobile home. If there is no such person, start with any adult living or staying here. We will refer to this person as Person 1.

What is this person's name? *Print name below.*

Last Name

First Name MI

4. What is Person 1's telephone number? *We may call this person if we don't understand an answer.*

Area Code + Number

– –

5. What is Person 1's sex? *Mark ☒ ONE box.*

☐ Male ☐ Female

6. What is Person 1's age and what is Person 1's date of birth?

Age on April 1, 2000

Print numbers in boxes.

Month Day Year of birth

➔ **NOTE: Please answer BOTH Questions 7 and 8.**

7. Is Person 1 Spanish/Hispanic/Latino? *Mark ☒ the **"No"** box if **not** Spanish/Hispanic/Latino.*

- ☐ **No,** not Spanish/Hispanic/Latino
- ☐ Yes, Puerto Rican
- ☐ Yes, Mexican, Mexican Am., Chicano
- ☐ Yes, Cuban
- ☐ Yes, other Spanish/Hispanic/Latino — *Print group.*

8. What is Person 1's race? ***Mark ☒ one or more races*** *to indicate what this person considers himself/herself to be.*

- ☐ White
- ☐ Black, African Am., or Negro
- ☐ American Indian or Alaska Native — *Print name of enrolled or principal tribe.*
- ☐ Asian Indian
- ☐ Japanese
- ☐ Native Hawaiian
- ☐ Chinese
- ☐ Korean
- ☐ Guamanian or Chamorro
- ☐ Filipino
- ☐ Vietnamese
- ☐ Samoan
- ☐ Other Asian — *Print race.*
- ☐ Other Pacific Islander — *Print race.*
- ☐ Some other race — *Print race.*

➔ **If more people live here, continue with Person 2.**

OMB No. 0607-0856: Approval Expires 12/31/2000

Form **D-1**

Person 2

Your answers are important! Every person in the Census counts.

1. What is Person 2's name? *Print name below.*

Last Name

First Name MI

2. How is this person related to Person 1? *Mark ☒ ONE box.*

- ☐ Husband/wife
- ☐ Natural-born son/daughter
- ☐ Adopted son/daughter
- ☐ Stepson/stepdaughter
- ☐ Brother/sister
- ☐ Father/mother
- ☐ Grandchild
- ☐ Parent-in-law
- ☐ Son-in-law/daughter-in-law
- ☐ Other relative — *Print exact relationship.*

If NOT RELATED to Person 1:

- ☐ Roomer, boarder
- ☐ Housemate, roommate
- ☐ Unmarried partner
- ☐ Foster child
- ☐ Other nonrelative

3. What is this person's sex? *Mark ☒ ONE box.*

☐ Male ☐ Female

4. What is this person's age and what is this person's date of birth? *Print numbers in boxes.*

Age on April 1, 2000 | Month | Day | Year of birth

→ **NOTE: Please answer BOTH Questions 5 and 6.**

5. Is this person Spanish / Hispanic / Latino? *Mark ☒ the **"No"** box if **not** Spanish/Hispanic/Latino.*

- ☐ **No,** not Spanish / Hispanic / Latino
- ☐ Yes, Puerto Rican
- ☐ Yes, Mexican, Mexican Am., Chicano
- ☐ Yes, Cuban
- ☐ Yes, other Spanish / Hispanic / Latino — *Print group.*

6. What is this person's race? ***Mark ☒ one or more races*** *to indicate what this person considers himself/herself to be.*

- ☐ White
- ☐ Black, African Am., or Negro
- ☐ American Indian or Alaska Native — *Print name of enrolled or principal tribe.*
- ☐ Asian Indian
- ☐ Japanese
- ☐ Native Hawaiian
- ☐ Chinese
- ☐ Korean
- ☐ Guamanian or Chamorro
- ☐ Filipino
- ☐ Vietnamese
- ☐ Samoan
- ☐ Other Asian — *Print race.*
- ☐ Other Pacific Islander — *Print race.*
- ☐ Some other race — *Print race.*

→ **If more people live here, continue with Person 3.**

Person 3

Census information helps your community get financial assistance for roads, hospitals, schools, and more.

1. What is Person 3's name? *Print name below.*

Last Name

First Name MI

2. How is this person related to Person 1? *Mark ☒ ONE box.*

- ☐ Husband/wife
- ☐ Natural-born son/daughter
- ☐ Adopted son/daughter
- ☐ Stepson/stepdaughter
- ☐ Brother/sister
- ☐ Father/mother
- ☐ Grandchild
- ☐ Parent-in-law
- ☐ Son-in-law/daughter-in-law
- ☐ Other relative — *Print exact relationship.*

If NOT RELATED to Person 1:

- ☐ Roomer, boarder
- ☐ Housemate, roommate
- ☐ Unmarried partner
- ☐ Foster child
- ☐ Other nonrelative

3. What is this person's sex? *Mark ☒ ONE box.*

☐ Male ☐ Female

4. What is this person's age and what is this person's date of birth? *Print numbers in boxes.*

Age on April 1, 2000 | Month | Day | Year of birth

→ **NOTE: Please answer BOTH Questions 5 and 6.**

5. Is this person Spanish / Hispanic / Latino? *Mark ☒ the **"No"** box if **not** Spanish/Hispanic/Latino.*

- ☐ **No,** not Spanish / Hispanic / Latino
- ☐ Yes, Puerto Rican
- ☐ Yes, Mexican, Mexican Am., Chicano
- ☐ Yes, Cuban
- ☐ Yes, other Spanish / Hispanic / Latino — *Print group.*

6. What is this person's race? ***Mark ☒ one or more races*** *to indicate what this person considers himself/herself to be.*

- ☐ White
- ☐ Black, African Am., or Negro
- ☐ American Indian or Alaska Native — *Print name of enrolled or principal tribe.*
- ☐ Asian Indian
- ☐ Japanese
- ☐ Native Hawaiian
- ☐ Chinese
- ☐ Korean
- ☐ Guamanian or Chamorro
- ☐ Filipino
- ☐ Vietnamese
- ☐ Samoan
- ☐ Other Asian — *Print race.*
- ☐ Other Pacific Islander — *Print race.*
- ☐ Some other race — *Print race.*

→ **If more people live here, continue with Person 4.**

Person 4

Information about children helps your community plan for child care, education, and recreation.

1. What is Person 4's name? *Print name below.*

Last Name

First Name MI

2. How is this person related to Person 1? *Mark* ☒ *ONE box.*

- ☐ Husband/wife
- ☐ Natural-born son/daughter
- ☐ Adopted son/daughter
- ☐ Stepson/stepdaughter
- ☐ Brother/sister
- ☐ Father/mother
- ☐ Grandchild
- ☐ Parent-in-law
- ☐ Son-in-law/daughter-in-law
- ☐ Other relative — *Print exact relationship.*

If NOT RELATED to Person 1:

- ☐ Roomer, boarder
- ☐ Housemate, roommate
- ☐ Unmarried partner
- ☐ Foster child
- ☐ Other nonrelative

3. What is this person's sex? *Mark* ☒ *ONE box.*

☐ Male ☐ Female

4. What is this person's age and what is this person's date of birth? *Print numbers in boxes.*

Age on April 1, 2000 Month Day Year of birth

→ **NOTE: Please answer BOTH Questions 5 and 6.**

5. Is this person Spanish/Hispanic/Latino? *Mark* ☒ *the* ***"No"*** *box if* ***not*** *Spanish/Hispanic/Latino.*

- ☐ **No,** not Spanish/Hispanic/Latino
- ☐ Yes, Puerto Rican
- ☐ Yes, Mexican, Mexican Am., Chicano
- ☐ Yes, Cuban
- ☐ Yes, other Spanish/Hispanic/Latino — *Print group.*

6. What is this person's race? ***Mark*** ☒ ***one or more races*** *to indicate what this person considers himself/herself to be.*

- ☐ White
- ☐ Black, African Am., or Negro
- ☐ American Indian or Alaska Native — *Print name of enrolled or principal tribe.*
- ☐ Asian Indian
- ☐ Japanese
- ☐ Native Hawaiian
- ☐ Chinese
- ☐ Korean
- ☐ Guamanian or Chamorro
- ☐ Filipino
- ☐ Vietnamese
- ☐ Samoan
- ☐ Other Asian — *Print race.*
- ☐ Other Pacific Islander — *Print race.*
- ☐ Some other race — *Print race.*

→ **If more people live here, continue with Person 5.**

Person 5

Knowing about age, race, and sex helps your community better meet the needs of everyone.

1. What is Person 5's name? *Print name below.*

Last Name

First Name MI

2. How is this person related to Person 1? *Mark* ☒ *ONE box.*

- ☐ Husband/wife
- ☐ Natural-born son/daughter
- ☐ Adopted son/daughter
- ☐ Stepson/stepdaughter
- ☐ Brother/sister
- ☐ Father/mother
- ☐ Grandchild
- ☐ Parent-in-law
- ☐ Son-in-law/daughter-in-law
- ☐ Other relative — *Print exact relationship.*

If NOT RELATED to Person 1:

- ☐ Roomer, boarder
- ☐ Housemate, roommate
- ☐ Unmarried partner
- ☐ Foster child
- ☐ Other nonrelative

3. What is this person's sex? *Mark* ☒ *ONE box.*

☐ Male ☐ Female

4. What is this person's age and what is this person's date of birth? *Print numbers in boxes.*

Age on April 1, 2000 Month Day Year of birth

→ **NOTE: Please answer BOTH Questions 5 and 6.**

5. Is this person Spanish/Hispanic/Latino? *Mark* ☒ *the* ***"No"*** *box if* ***not*** *Spanish/Hispanic/Latino.*

- ☐ **No,** not Spanish/Hispanic/Latino
- ☐ Yes, Puerto Rican
- ☐ Yes, Mexican, Mexican Am., Chicano
- ☐ Yes, Cuban
- ☐ Yes, other Spanish/Hispanic/Latino — *Print group.*

6. What is this person's race? ***Mark*** ☒ ***one or more races*** *to indicate what this person considers himself/herself to be.*

- ☐ White
- ☐ Black, African Am., or Negro
- ☐ American Indian or Alaska Native — *Print name of enrolled or principal tribe.*
- ☐ Asian Indian
- ☐ Japanese
- ☐ Native Hawaiian
- ☐ Chinese
- ☐ Korean
- ☐ Guamanian or Chamorro
- ☐ Filipino
- ☐ Vietnamese
- ☐ Samoan
- ☐ Other Asian — *Print race.*
- ☐ Other Pacific Islander — *Print race.*
- ☐ Some other race — *Print race.*

→ **If more people live here, continue with Person 6.**

1042

Person 6

Your answers help your community plan for the future.

1. What is Person 6's name? *Print name below.*

Last Name

First Name MI

2. How is this person related to Person 1? *Mark* ☒ *ONE box.*

- ☐ Husband/wife
- ☐ Natural-born son/daughter
- ☐ Adopted son/daughter
- ☐ Stepson/stepdaughter
- ☐ Brother/sister
- ☐ Father/mother
- ☐ Grandchild
- ☐ Parent-in-law
- ☐ Son-in-law/daughter-in-law
- ☐ Other relative — *Print exact relationship.*

If NOT RELATED to Person 1:

- ☐ Roomer, boarder
- ☐ Housemate, roommate
- ☐ Unmarried partner
- ☐ Foster child
- ☐ Other nonrelative

3. What is this person's sex? *Mark* ☒ *ONE box.*

☐ Male ☐ Female

4. What is this person's age and what is this person's date of birth? *Print numbers in boxes.*

Age on April 1, 2000 Month Day Year of birth

➔ **NOTE: Please answer BOTH Questions 5 and 6.**

5. Is this person Spanish / Hispanic / Latino? *Mark* ☒ *the* ***"No"*** *box if* ***not*** *Spanish/Hispanic/Latino.*

- ☐ **No,** not Spanish/Hispanic/Latino
- ☐ Yes, Mexican, Mexican Am., Chicano
- ☐ Yes, other Spanish/Hispanic/Latino — *Print group.*
- ☐ Yes, Puerto Rican
- ☐ Yes, Cuban

6. What is this person's race? ***Mark*** ☒ ***one or more races*** *to indicate what this person considers himself/herself to be.*

- ☐ White
- ☐ Black, African Am., or Negro
- ☐ American Indian or Alaska Native — *Print name of enrolled or principal tribe.*
- ☐ Asian Indian
- ☐ Chinese
- ☐ Filipino
- ☐ Other Asian — *Print race.*
- ☐ Japanese
- ☐ Korean
- ☐ Vietnamese
- ☐ Native Hawaiian
- ☐ Guamanian or Chamorro
- ☐ Samoan
- ☐ Other Pacific Islander — *Print race.*
- ☐ Some other race — *Print race.*

➔ **If more people live here, list their names on the back of this page in the spaces provided.**

Please turn to go to last page.

Form D-1

Persons 7 – 12

If you didn't have room to list everyone who lives in this house or apartment, please list the others below. *You may be contacted by the Census Bureau for the same information about these people.*

Person 7 — Last Name

First Name MI

Person 8 — Last Name

First Name MI

Person 9 — Last Name

First Name MI

Person 10 — Last Name

First Name MI

Person 11 — Last Name

First Name MI

Person 12 — Last Name

First Name MI

The Census Bureau estimates that, for the average household, this form will take about 10 minutes to complete, including the time for reviewing the instructions and answers. Comments about the estimate should be directed to the Associate Director for Finance and Administration, Attn: Paperwork Reduction Project 0607-0856, Room 3104, Federal Building 3, Bureau of the Census, Washington, DC 20233.

Respondents are not required to respond to any information collection unless it displays a valid approval number from the Office of Management and Budget.

Thank you for completing your official U.S. Census 2000 form.

FOR OFFICE USE ONLY

A. JIC1 **B.** JIC2 **C.** JIC3 **D.** JIC4

If you need help completing this form, *call 1-800-471-9424 between 8:00 a.m. and 9:00 p.m., 7 days a week. The telephone call is free.*

TDD — *Telephone display device for the hearing impaired. Call 1-800-582-8330 between 8:00 a.m. and 9:00 p.m., 7 days a week. The telephone call is free.*

¿NECESITA AYUDA? *Si usted necesita ayuda para completar este cuestionario llame al 1-800-471-8642 entre las 8:00 a.m. y las 9:00 p.m., 7 días a la semana. La llamada telefónica es gratis.*

1041

Appendix E.
Data Products and User Assistance

	Page
Census 2000 Data Products	E–1
Census 2000 Maps and Geographic Products	E–3
Reference Materials	E–4
Sources of Assistance	E–4

CENSUS 2000 DATA PRODUCTS

The decennial census yields a wealth of data, which have virtually unlimited applications. A comprehensive data program offers census information on the Internet, in electronic media (CD-ROM/DVD), and in print. A complete list of Census 2000 data products, with their release status, is available at http://www.census.gov/population/www/censusdata/c2kproducts.html.

Detailed results of Census 2000 are contained in a series of five summary files. These are available on the Internet and on CD-ROM or DVD. In addition, three series of reports derived from these files are available in print and in Portable Document Format (PDF) on the Internet.

Internet and CD-ROM/DVD Products

Census 2000 data are available at several locations on the Census Bureau's Web site. The Census 2000 Gateway page provides links to Census 2000 data, information, and reference materials. It is accessed from the Census Bureau's home page (www.census.gov) or at http://www.census.gov/main/www/cen2000.html. Links from the Gateway page include American FactFinder®; State and County QuickFacts; other prepared Census 2000 tables, including rankings and comparisons; reference materials; user updates; and Census in the Schools.

American Factfinder (factfinder.census.gov) is the most comprehensive source of Census 2000 data, providing all summary file tables for all levels of census geography. Quick tables (single geography tables) and geographic comparison tables (data for more than one geographic area) are also available on American FactFinder.

Most Census 2000 tabulations are also available on CD-ROM and/or DVD. Software is included on the DVDs and most CDs. These may be ordered by phone through the Census Bureau's Customer Services Center on 301-763-4636, or via e-commerce by selecting Catalog from the Census Bureau's home page. For more information on the products and ordering options, access the Census Catalog's product order form at https://catalog.mso.census.gov.

Census 2000 Redistricting Data (Public Law 94-171) Summary File. The first Census 2000 data files released provide the data required for local redistricting. The data include tabulations of 63 race categories, cross-tabulated by Hispanic or Latino and not Hispanic or Latino for the total population and the population 18 years old and over. These tabulations are presented for areas as small as blocks, census tracts, and voting districts. They are available through the Internet (American FactFinder) and as a CD-ROM series (state files). In American FactFinder (factfinder.census.gov), all redistricting data tables are available by selecting Data Sets on the FactFinder main page. FactFinder also has one quick table and one geographic comparison table based on this file.

Summary File 1 (SF 1). This file presents counts and basic cross-tabulations of information collected from all people and housing units. This information includes age, sex, race, Hispanic or Latino origin, household relationship, and whether the residence is owned or rented. Data are available down to the block level for many tabulations, but only to the census-tract level for others. Summaries are included for other geographic areas, such as ZIP Code® Tabulation Areas

(ZCTAs™) and Congressional Districts (106th Congress). There are individual state files and two national files in this series. The final national file provides the first available urban and rural data. The complete Summary File 1 is available on the Internet (American FactFinder) and on CD-ROM/DVD.

Additional tables derived from this summary file are also available on the Census Bureau's Internet site. These can be located through the Census 2000 Gateway page at http://www.census.gov/main/www/cen2000.html. Related products include a demographic profile that provides a snapshot of the geographic area, quick tables, geographic comparison tables, and two printed report series, *Summary Population and Housing Characteristics* (PHC-1) and *Population and Housing Unit Counts* (PHC-3).

Summary File 2 (SF 2). This file presents data similar to the information included in Summary File 1, but the tables in this file are iterated for a selected list of race and Hispanic or Latino categories and for American Indian and Alaska Native tribes. These data are shown down to the census tract level for up to 250 race and ethnic categories that meet a specified minimum population size threshold of 100 in a geographic area. The complete SF 2 is available on the Internet (American FactFinder) and on CD-ROM/DVD. American FactFinder also offers various quick tables and geographic comparison tables derived from SF 2.

Summary File 3 (SF 3). This file is the first release of the information collected on a sample basis. It includes data on income, educational attainment, poverty status, home value, and population totals for foreign born and ancestry groups. Data are provided down to the block group level for many tabulations but only to the census tract level for others. SF 3 also includes data by ZCTAs and Congressional Districts (106th Congress).

Data for each state and a national file are available on the American Factfinder and on CD-ROM/DVD. Related products include a three-page demographic profile available on the Internet, various quick tables and geographic comparison tables available through American Factfinder, and a printed report series, *Summary Social, Economic, and Housing Characteristics* (PHC-2).

Summary File 4 (SF 4). This file includes tabulations of the population and housing data collected from a sample of the population. Just as in Summary File 2, the tables in SF 4 are iterated for a selected list of race and Hispanic or Latino origin groups and for American Indian and Alaska Native tribes. Tables are also iterated for 86 ancestry groups. The file is available on the Internet (American FactFinder) and on CD-ROM/DVD. American FactFinder also offers various quick tables and geographic comparison tables derived from Summary File 4.

Microdata. Microdata products allow users to prepare their own customized tabulations and cross tabulations of most population and housing subjects, using specially prepared microdata files. These files are the actual responses to census questionnaires, but with names or addresses removed and the geography sufficiently broad to protect confidentiality. Microdata are available on CD-ROM/DVD and may be available for query via the Internet.

Public Use Microdata Sample (PUMS) Files. There are two PUMS files: a 1-percent sample for developing tabulations for metropolitan areas and a 5-percent sample that provides tabulations for state and substate areas. Both files are available on CD-ROM/DVD.

Advanced Query Function. Tabulations can be prepared online using the full database of individual responses, subject to restrictions and filters required to protect the confidentiality of individual responses. The Internet availability of this function is subject to policy decisions on access and confidentiality.

Printed Reports and Profiles

There are three series of printed reports with one report per state and a national summary volume. These reports are sold through the U.S. Government Printing Office. Much of the information in these series is available earlier in other data products. For release and ordering information, see the Census Catalog (https://catalog.mso.census.gov/).

Profiles and other data tables are generally available on the Internet. Printed copies of the profiles are offered as a print-on-demand product. Contact the Customer Services Center (301-763-4636) for pricing and availability.

Summary Population and Housing Characteristics (PHC-1). This publication series includes information on the 100-percent population and housing subjects. The data are available for the United States, regions, divisions, states, counties, county subdivisions, places, metropolitan areas, urbanized areas, American Indian and Alaska Native areas, and Hawaiian home lands. This series is comparable to the 1990 CPH-1 report series, Summary Population and Housing Characteristics. The series is also available in PDF format on the Internet.

Summary Social, Economic, and Housing Characteristics (PHC-2). This publication series includes information on the sample population and housing subjects. Data are shown for the same geographic areas as Summary Population and Housing Characteristics (PHC-1) described above. This series is comparable to the 1990 CPH-5 report series, Summary Social, Economic, and Housing Characteristics. The series is available in PDF format on the Internet.

Population and Housing Unit Counts (PHC-3). This publication series includes population and housing unit counts for Census 2000 as well as the 1990 and earlier censuses. Information on area measurements and population density is included. There is one printed report for each state, the District of Columbia, and Puerto Rico plus a national report. The series is available in PDF format on the Internet.

Profiles and Other Data Tables. Demographic profiles, quick tables, and geographic comparison tables include predefined sets of data to meet the needs of the majority of data users. They are convenient and readily available sources when moderate subject and geographic detail is needed. Demographic profiles (PDF) are available on the Census Bureau's Web site. Demographic profiles as well as quick tables and geographic comparison tables are available through American FactFinder.

CENSUS 2000 MAPS AND GEOGRAPHIC PRODUCTS

A variety of maps, boundary files, and other geographic products are available to help users locate and identify geographic areas. These products are available in various media, such as the Internet, CD-ROM, DVD, and, for maps, as print-on-demand products. A complete description of Census 2000 geographic products and resources is available at www.census.gov/geo/www/.

TIGER/Line Files. These files contain geographic boundaries and codes, streets, address ranges, and coordinates for use with commercially available geographic information systems (GIS) for mapping and other applications.

Census Block Maps. These maps show the boundaries, names, and codes for American Indian and Alaska Native areas and Hawaiian home lands, states, counties, county subdivisions, places, census tracts, and census blocks. This map series is also produced by specified governmental units (e.g., American Indian/Alaska Native areas, Hawaiian home lands, counties, incorporated places, and functioning minor civil divisions).

Census Tract Outline Maps. These county maps provide the boundaries and numbers of census tracts and names of features underlying the boundaries. They also show the boundaries, names, and codes for American Indian/Alaska Native areas, counties, county subdivisions, and places.

Reference Maps. This series shows the boundaries for tabulation areas including states, counties, American Indian reservations, county subdivisions (minor civil divisions (MCDs)/census county divisions (CCDs)), incorporated places, and census designated places. This series includes the state and county subdivision outline maps, urbanized area maps, and metropolitan area maps. These maps vary from page size to wall size.

Generalized Boundary Files. These files are designed for use in a geographic information system (GIS) or similar computer mapping software. Boundary files are available for most levels of census geography.

Thematic Maps. These colorful maps display Census 2000 data on such topics as population density and population distribution.

REFERENCE MATERIALS

The reference materials for Census 2000 are available at the Census Bureau's Internet site (www.census.gov) or, in the case of CD-ROMs/DVD, on the product itself.

Census 2000 Gateway. This page provides descriptions and links to Internet tables and reference materials relating to Census 2000. It is available at http://www.census.gov/main/ www/cen2000.html or by selecting the Census 2000 logo on the Census Bureau's home page (www.census.gov).

Census Online Catalog. Census 2000 data products, their availability, and their prices are described in the Catalog portion of the Web site. The catalog can be reached from the Census Bureau home page by selecting Catalog from the side bar or at https://catalog.mso.census.gov.

American FactFinder®. American FactFinder (AFF) is the system that presents, via the Internet, comprehensive data from Census 2000 and other Census Bureau data programs. Reference materials about the data, including subject and geographic glossaries, are included. In addition, AFF presents reference maps, which provide boundaries and features for the requested geography, and thematic maps, which offer data in a map presentation.

All data and all geography available in the Census 2000 Summary Files are accessible through AFF. FactFinder is available through the Census Bureau's home page (www.census.gov) or from factfinder.census.gov.

Technical Documentation. Technical documentation includes an abstract, a how-to-use chapter, the table layouts, the summary level sequence chart, the subject and geographic glossaries, accuracy of the data, and the data dictionary. CD-ROM and DVD products include the relevant technical documentation file on the disc. Technical documentation for files released on CD-ROM/DVD is also available on the Web site at http://www.census.gov/prod/cen2000/.

SOURCES OF ASSISTANCE

U.S. Census Bureau. Census 2000 CD-ROM and DVD products are available through the Census Bureau's Customer Services Center. These can be ordered via e-commerce from the Census Catalog at https://catalog.mso.census.gov/ or by telephoning Customer Services at 301-763-4636.

The Census Bureau also has an active customer information program in each of its 12 regions. This program, called the Partnership and Data Services (PDS) program, provides information about Census Bureau statistics and offers training and assistance to data users. The Partnership and Data Services specialists in the Census Bureau's 12 Regional Offices answer thousands of questions each year. State coverage for each region as well as contact information is available at http://www.census.gov/contacts/www/c-regoff.html.

Superintendent of Documents, U.S. Government Printing Office (GPO). The GPO (www.gpo.gov) handles the sale of most of the federal government's publications, including Census 2000 reports. For the current information on ordering publications from GPO, see http://bookstore.gpo.gov/prf/ordinfo.html.

State Data Centers. The Census Bureau furnishes data products, training in data access and use, technical assistance, and consultation to all states, the District of Columbia, Puerto Rico, U.S. Virgin Islands, Guam, American Samoa, and the Commonwealth of the Northern Mariana Islands. State Data Centers (SDCs) offer publications for reference, specially prepared reports, maps, other

products, and assistance to data users. A component of the program is the Business and Industry Data Center (BIDC) Program, which supports the business community by expanding SDC services to government, academic, and nonprofit organizations that directly serve businesses. For a list of SDC/BIDCs, including their services and their Web sites, access http://www.census.gov/sdc/www/.

Census Information Centers. The Census Information Center (CIC) program is a cooperative activity between the Census Bureau and national nonprofit organizations representing interests of racial and ethnic communities. The program objective is to make census information and data available to the participating organizations for analysis, policy planning, and for further dissemination through a network of regional and local affiliates. For a listing of the organizations and the contacts, access http://www.census.gov/clo/www/cic.html.

The Census Bureau's Customer Liaison Office administers both the SDC and CIC programs. For more information on programs of that office, access http://www.census.gov/clo/www/clo.html.

Appendix F.
Maps

Counties

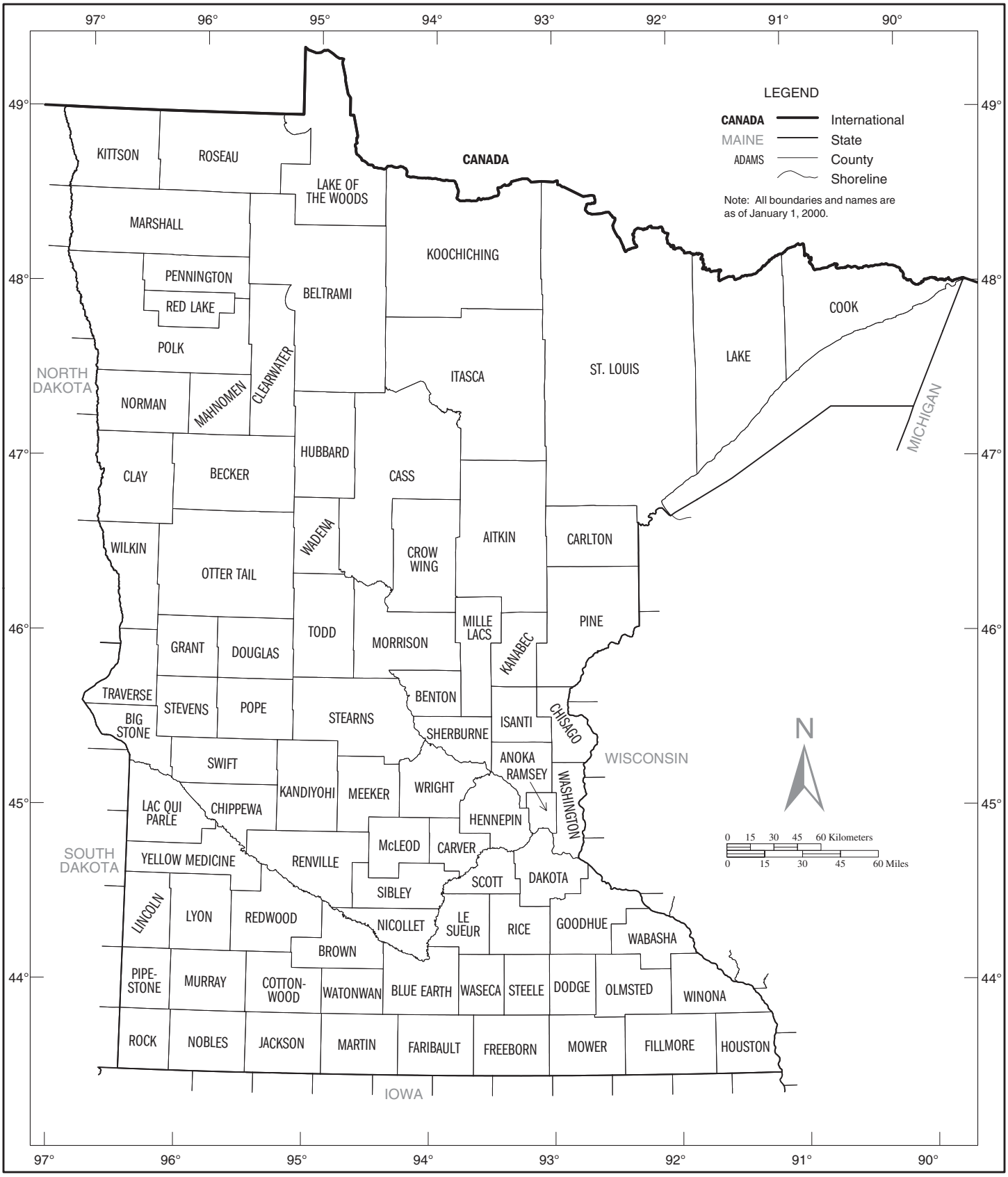

U.S. Census Bureau, Census 2000

County Subdivision Outline Map Legend and County Location Index

Map Legend

		International
	CAMPO	American Indian Reservation (Federal)[1]
	ZIA	Off-Reservation Trust Land[1]
		State
	ERIE	County
	YORK	County Subdivision[2]
	ROME	Incorporated Place[2]
	Zena	Census Designated Place
	Lake Erie	Large River, Lake, Water Body, or Shoreline
		A fishhook joins contiguous and/or discontiguous parts of the same geographic entity

[1] A '*' following an American Indian area name indicates that tribal subdivisions are defined for that area. The tribal subdivision boundaries are displayed on the tribal subdivision map(s) immediately following the State/County Subdivision section maps.

[2] A '°' following a place name indicates that the place is an independent place or independent city. An independent place is not part of any legal county subdivision and thus serves as the statistical equivalent of a legal county subdivision. An independent city is not part of any county or legal county subdivision and thus serves as both the statistical equivalent of a county and a legal county subdivision. The name for the county subdivision is always the same as that of the place and never shown separately on the map.

Note: All legal boundaries and names are as of January 1, 2000. Where international, state, county, and/or county subdivision boundaries coincide, the map shows the boundary symbol for the highest level of these geographic entities. The county boundary is always shown. Where a county subdivision boundary coincides with a place boundary, the map does not show the place boundary symbol. Any geographic entity name may include '(pt.)' if some portion of the entity extends beyond the limits of the map area displayed on the page, or if multiple discontiguous pieces of the entity have been discretely labeled on the page. A geographic entity name may include '(pts.)' if many discontiguous pieces exist for that entity that cannot be discretely labeled. The boundaries shown on this map are for Census Bureau statistical data collection and tabulation purposes only; their depiction and designation for statistical purposes does not constitute a determination of jurisdictional authority or rights of ownership or entitlement.

Map Sections

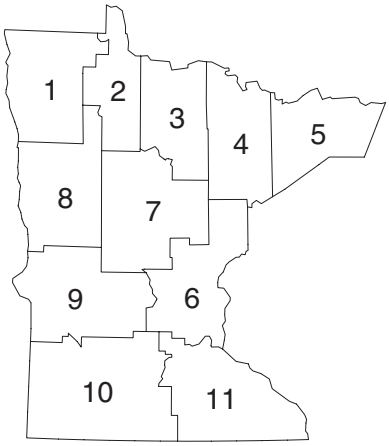

County Location Index

This list presents the reference coordinates for each county on the county subdivision outline map. Map section numbers refer to the county subdivision outline maps only.

COUNTY	MAP SEC	MAP REF	COUNTY	MAP SEC	MAP REF	COUNTY	MAP SEC	MAP REF
Aitkin	7	HH-AO	Goodhue	11	HL-BB	Morrison	7	HC-AR
Anoka	6	HI-AW	Grant	9	GR-AS	Mower	11	HL-BF
Becker	8	GT-AM	Hennepin	6	HH-AX	Murray	10	GT-BD
Beltrami	2	GY-AG	Houston	11	HT-BF	Nicollet	10	HC-BB
Benton	6	HE-AT	Hubbard	7	GY-AL	Nobles	10	GT-BF
Big Stone	9	GP-AV	Isanti	6	HI-AU	Norman	8	GP-AK
Blue Earth	10	HD-BD	Itasca	3	HG-AI	Olmsted	11	HN-BD
Brown	10	GZ-BC	Jackson	10	GX-BF	Otter Tail	8	GT-AP
Carlton	6	HL-AO	Kanabec	6	HI-AS	Pennington	1	GR-AF
Carver	11	HF-AZ	Kandiyohi	9	GX-AX	Pine	6	HL-AR
Cass	7	HC-AM	Kittson	1	GN-AB	Pipestone	10	GQ-BD
Chippewa	9	GU-AX	Koochiching	3	HF-AE	Polk	1	GP-AH
Chisago	6	HK-AU	Lac qui Parle	9	GQ-AY	Pope	9	GV-AU
Clay	8	GP-AM	Lake	5	HT-AI	Ramsey	6	HJ-AX
Clearwater	8	GV-AI	Lake of the Woods	2	GY-AB	Red Lake	1	GR-AG
Cook	5	HZ-AH	Le Sueur	11	HF-BB	Redwood	10	GW-BB
Cottonwood	10	GW-BD	Lincoln	10	GQ-BB	Renville	10	GY-AZ
Crow Wing	7	HD-AP	Lyon	10	GS-BB	Rice	11	HI-BB
Dakota	11	HJ-AZ	Mahnomen	8	GT-AK	Rock	10	GQ-BF
Dodge	11	HK-BD	Marshall	1	GP-AD	Roseau	1	GT-AB
Douglas	9	GV-AS	Martin	10	HA-BF	Scott	11	HG-BA
Faribault	10	HE-BF	McLeod	10	HC-AZ	Sherburne	6	HF-AV
Fillmore	11	HP-BF	Meeker	9	HA-AX	Sibley	10	HC-BA
Freeborn	11	HH-BF	Mille Lacs	6	HG-AS	St. Louis	4	HN-AI

COUNTY	MAP SEC	MAP REF
Stearns	9	HA-AU
Steele	11	HI-BD
Stevens	9	GR-AU
Swift	9	GT-AW
Todd	7	GY-AR
Traverse	9	GP-AT
Wabasha	11	HO-BC
Wadena	7	GY-AO
Waseca	11	HG-BD
Washington	6	HK-AX
Watonwan	10	HA-BE
Wilkin	8	GP-AP
Winona	11	HR-BE
Wright	6	HE-AW
Yellow Medicine	10	GS-AZ

American Indian Areas, Counties, County Subdivisions, and Places – Section 1

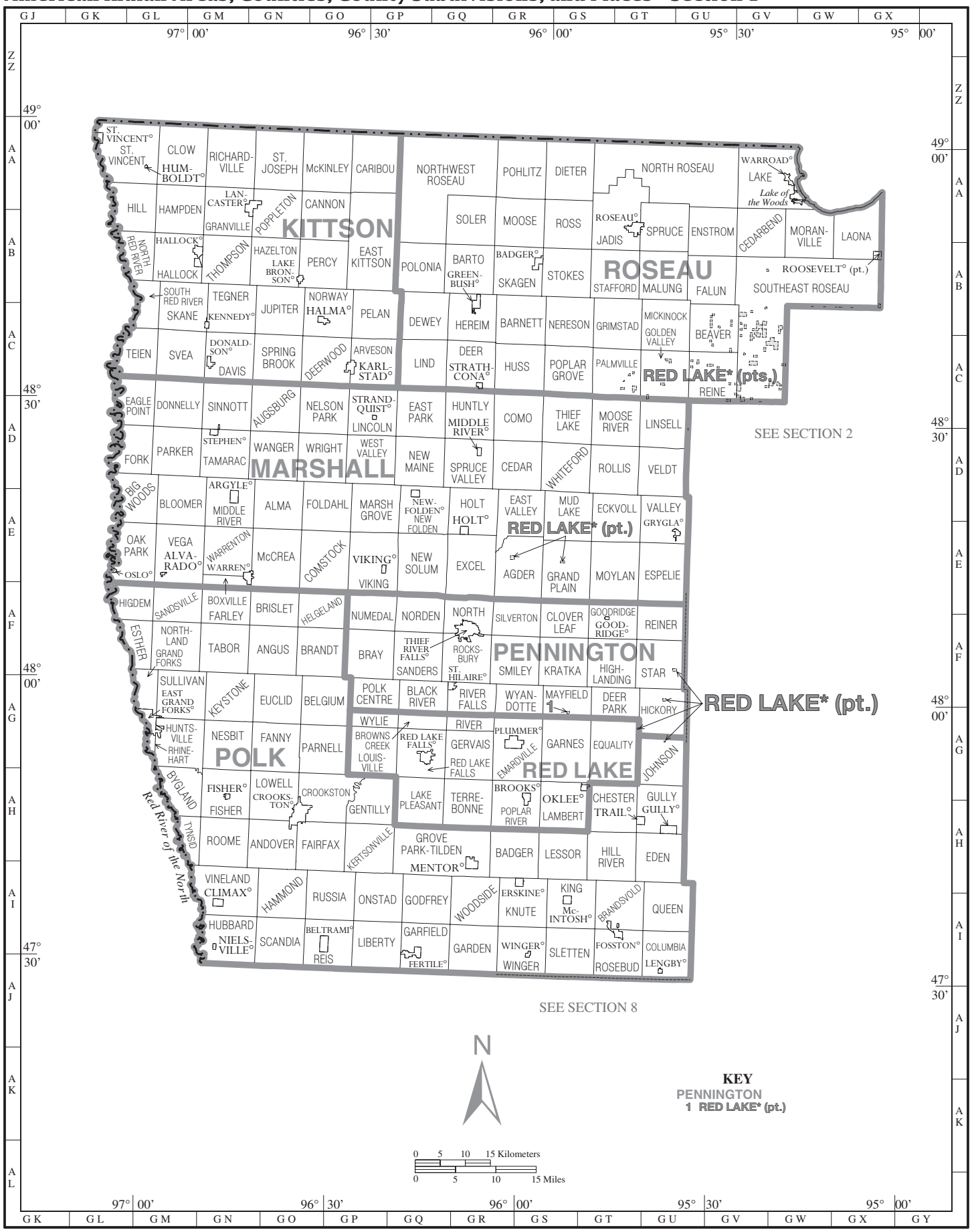

U.S. Census Bureau, Census 2000

American Indian Areas, Counties, County Subdivisions, and Places – Section 2

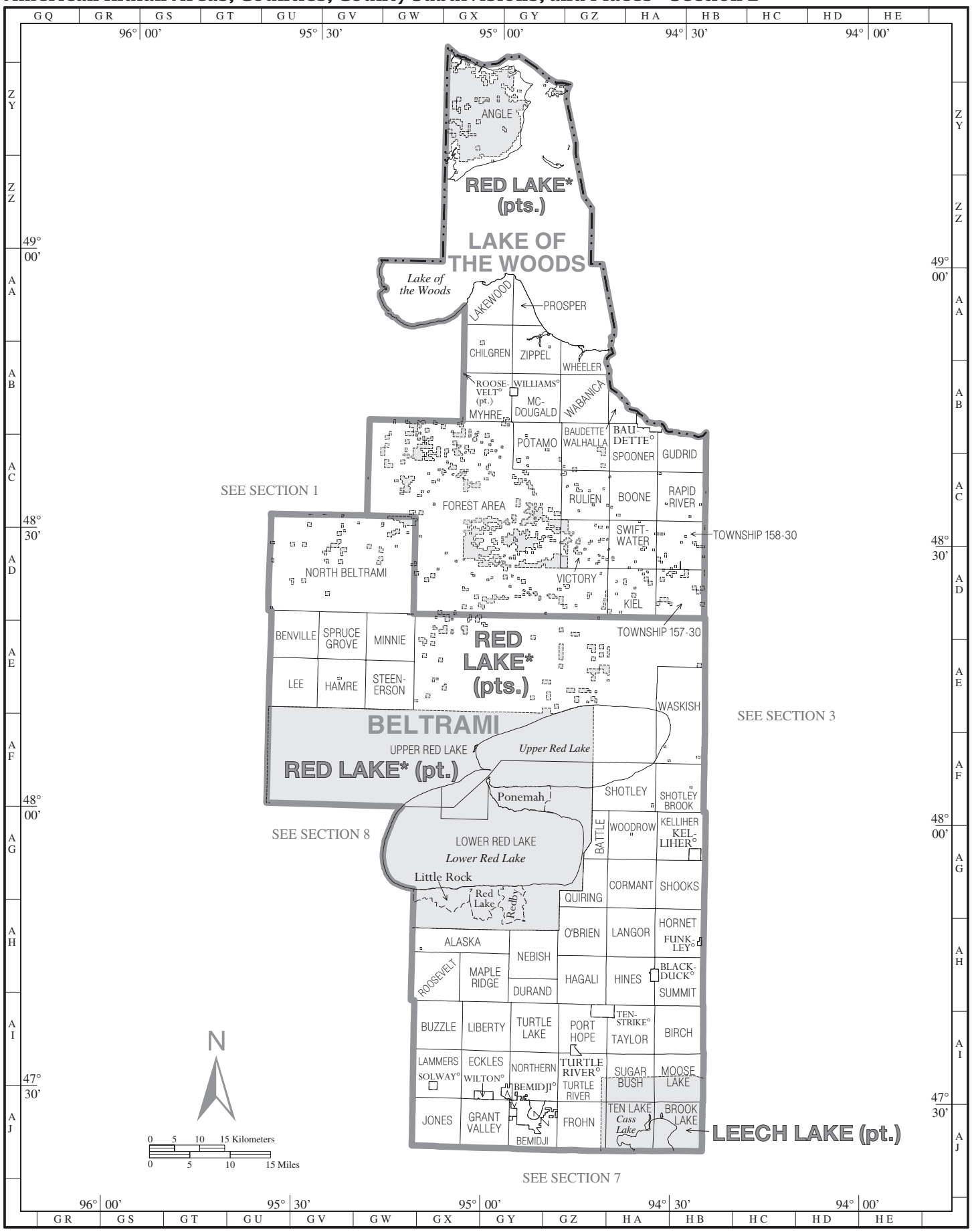

American Indian Areas, Counties, County Subdivisions, and Places – Section 3

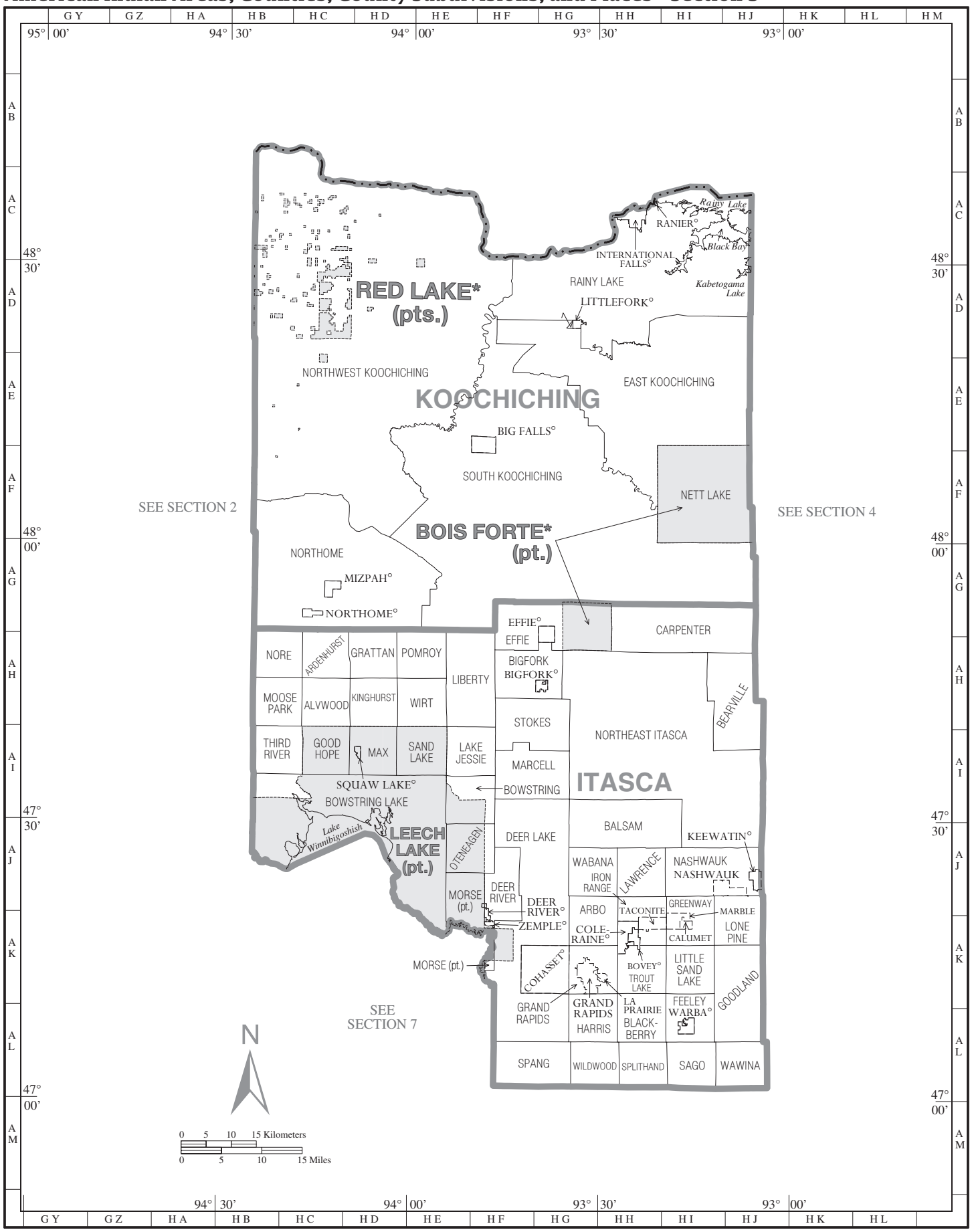

U.S. Census Bureau, Census 2000

American Indian Areas, Counties, County Subdivisions, and Places – Section 4

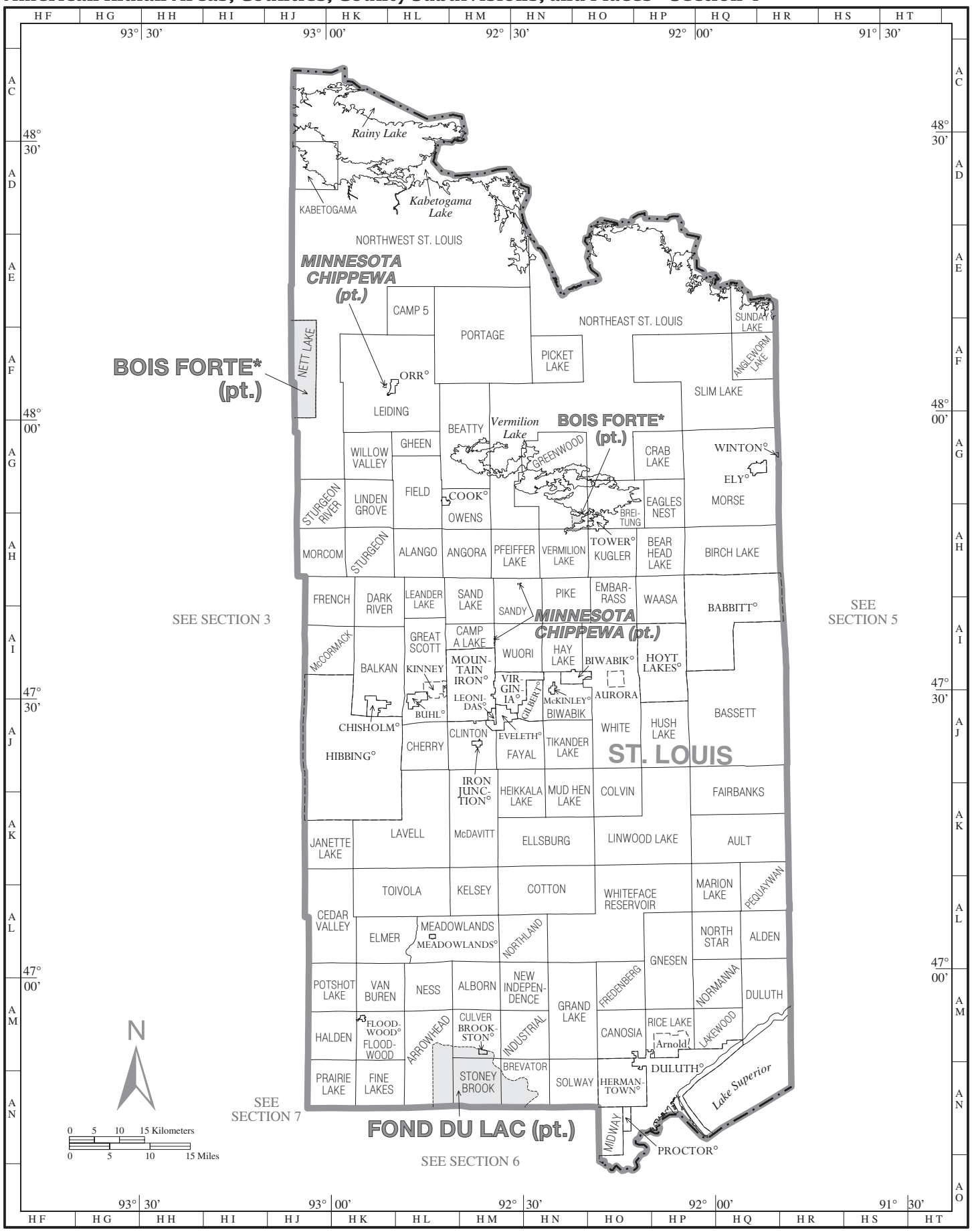

U.S. Census Bureau, Census 2000

American Indian Areas, Counties, County Subdivisions, and Places – Section 5

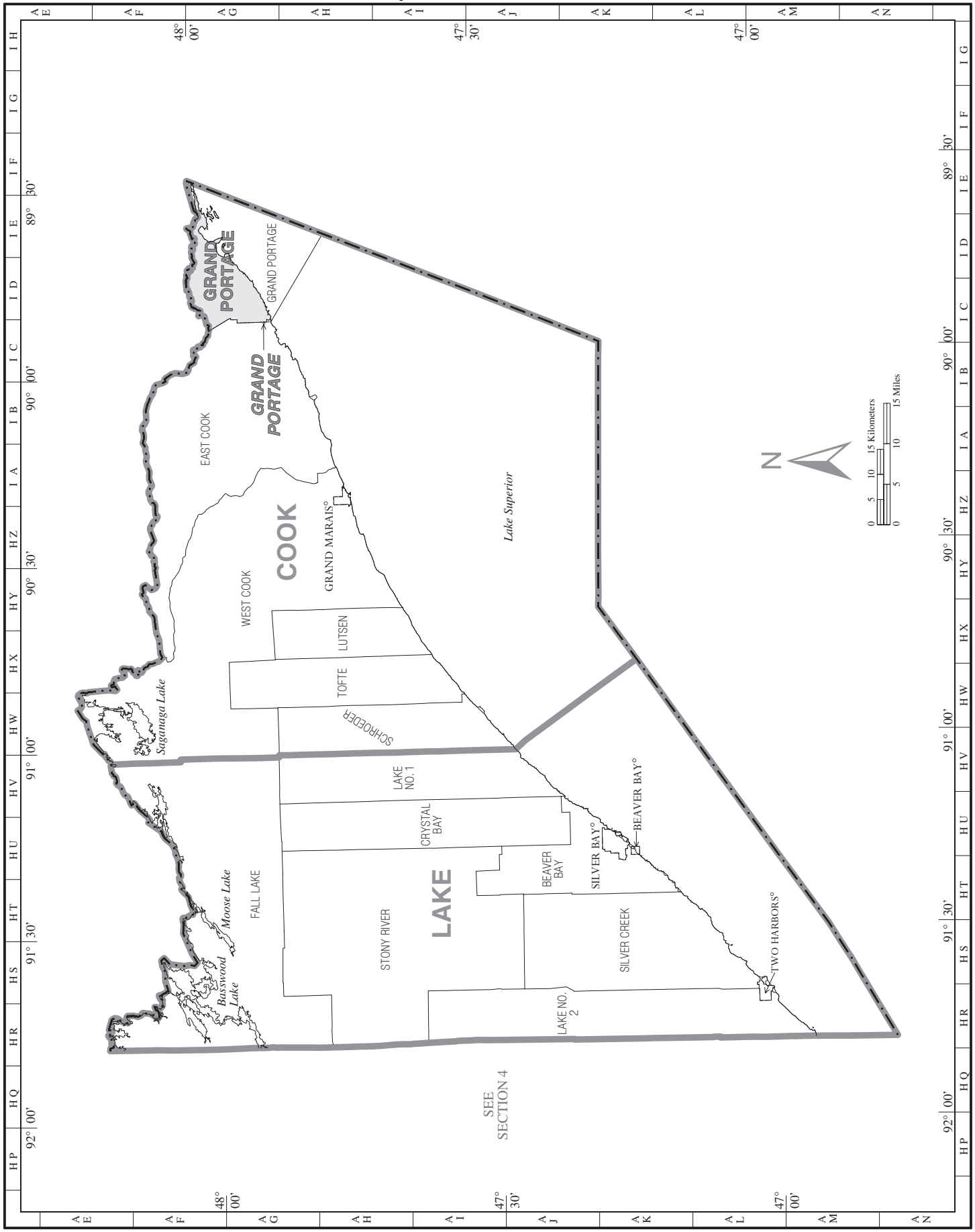

American Indian Areas, Counties, County Subdivisions, and Places – Section 6

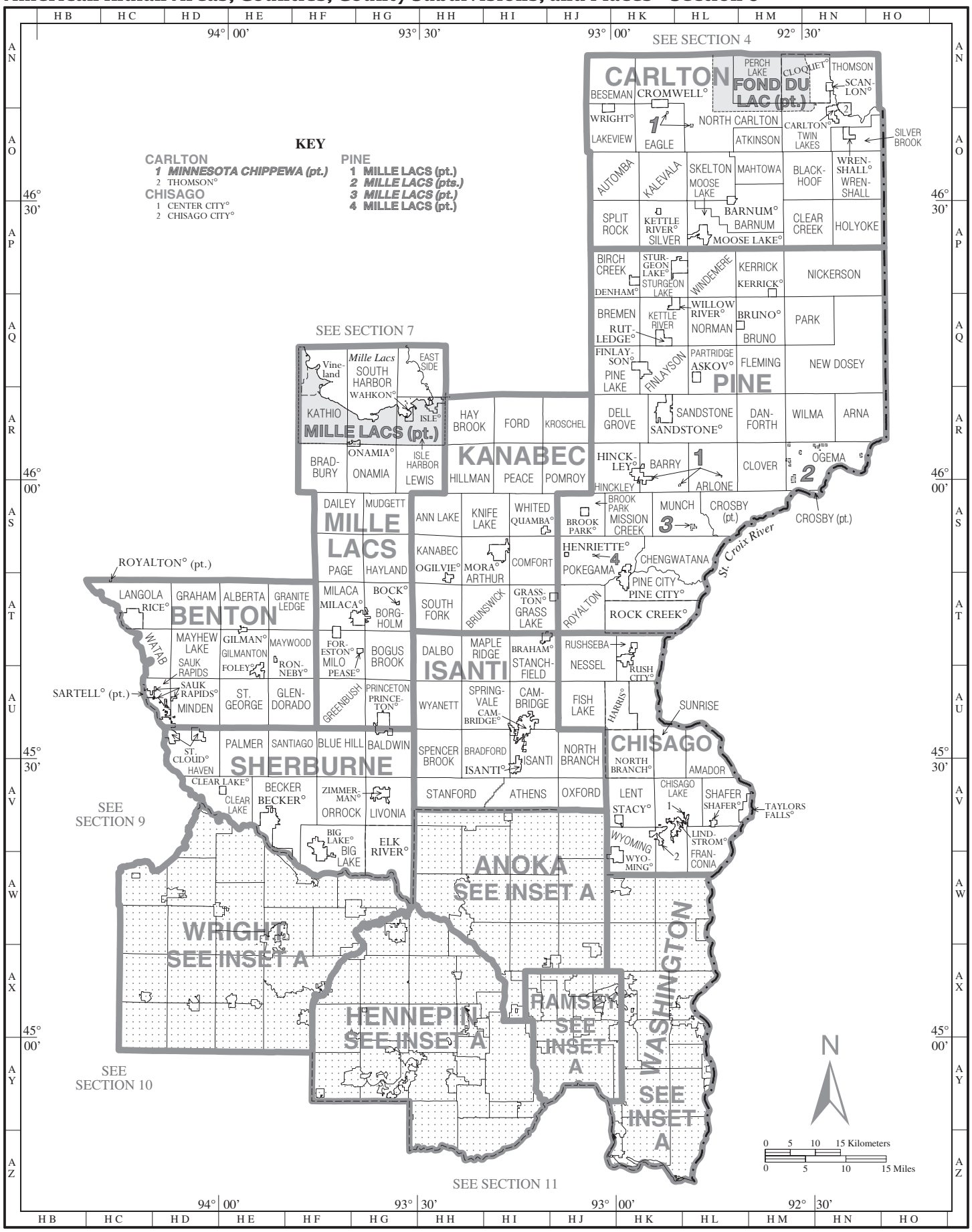

U.S. Census Bureau, Census 2000

American Indian Areas, Counties, County Subdivisions, and Places – Section 7

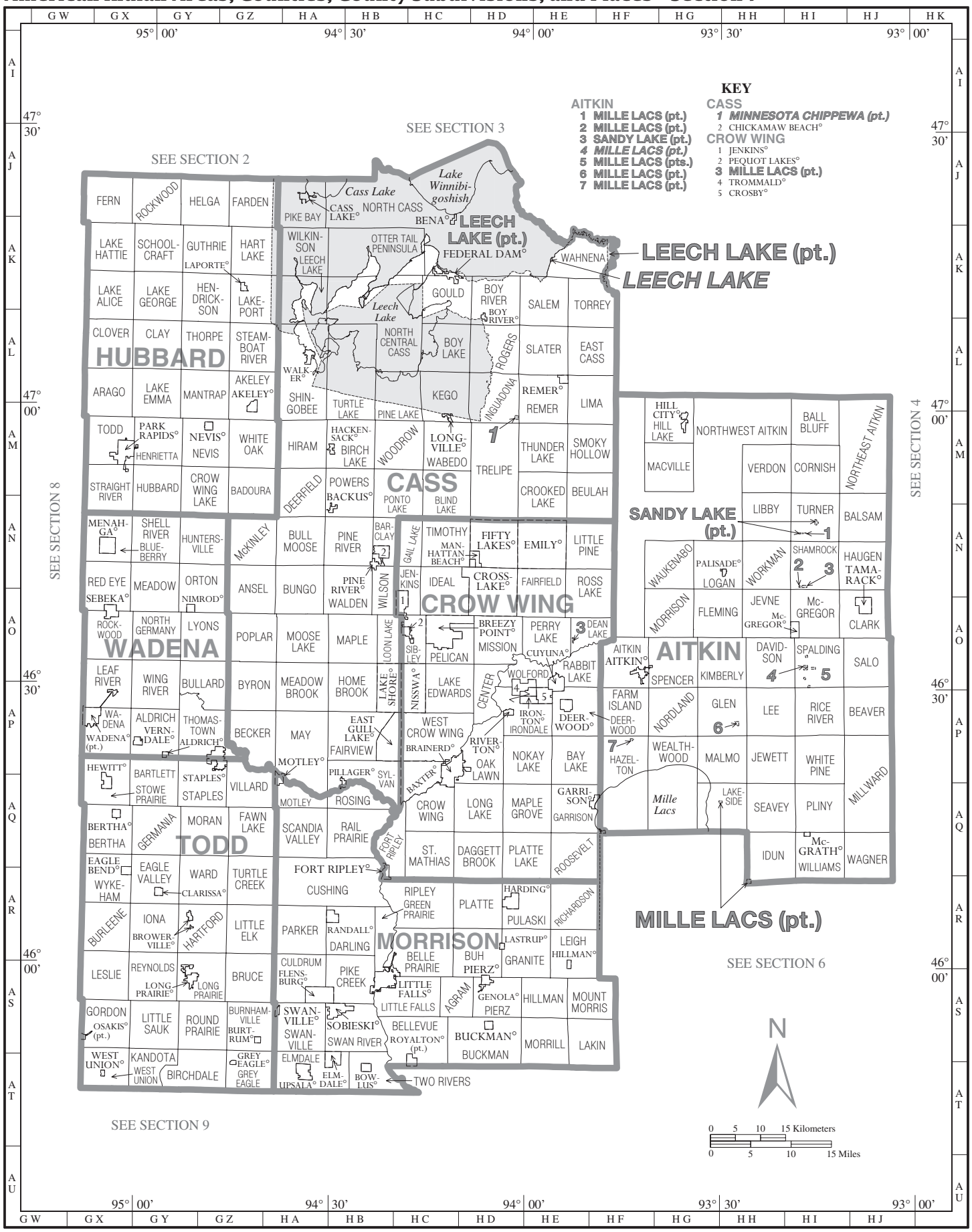

U.S. Census Bureau, Census 2000

American Indian Areas, Counties, County Subdivisions, and Places – Section 8

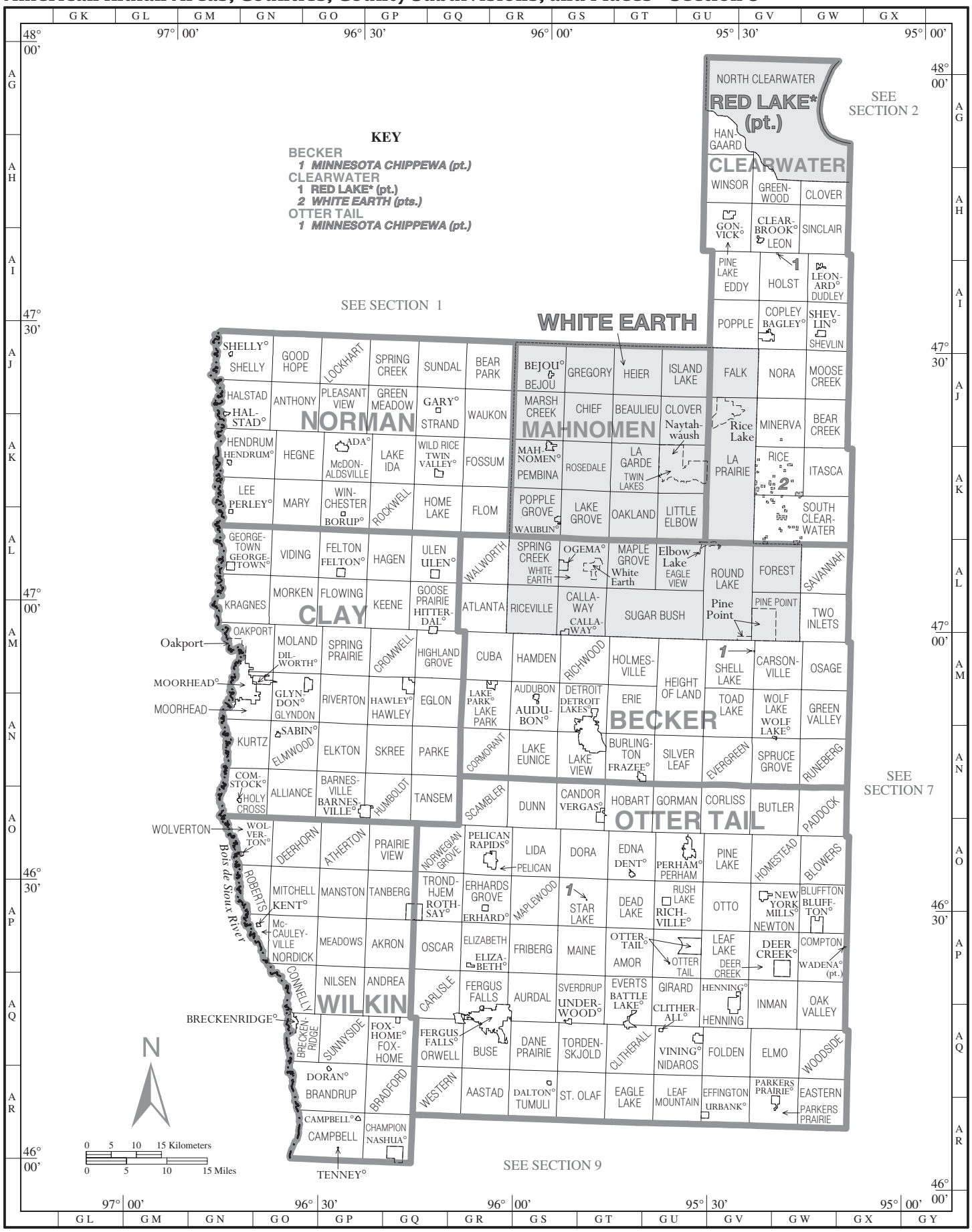

American Indian Areas, Counties, County Subdivisions, and Places – Section 9

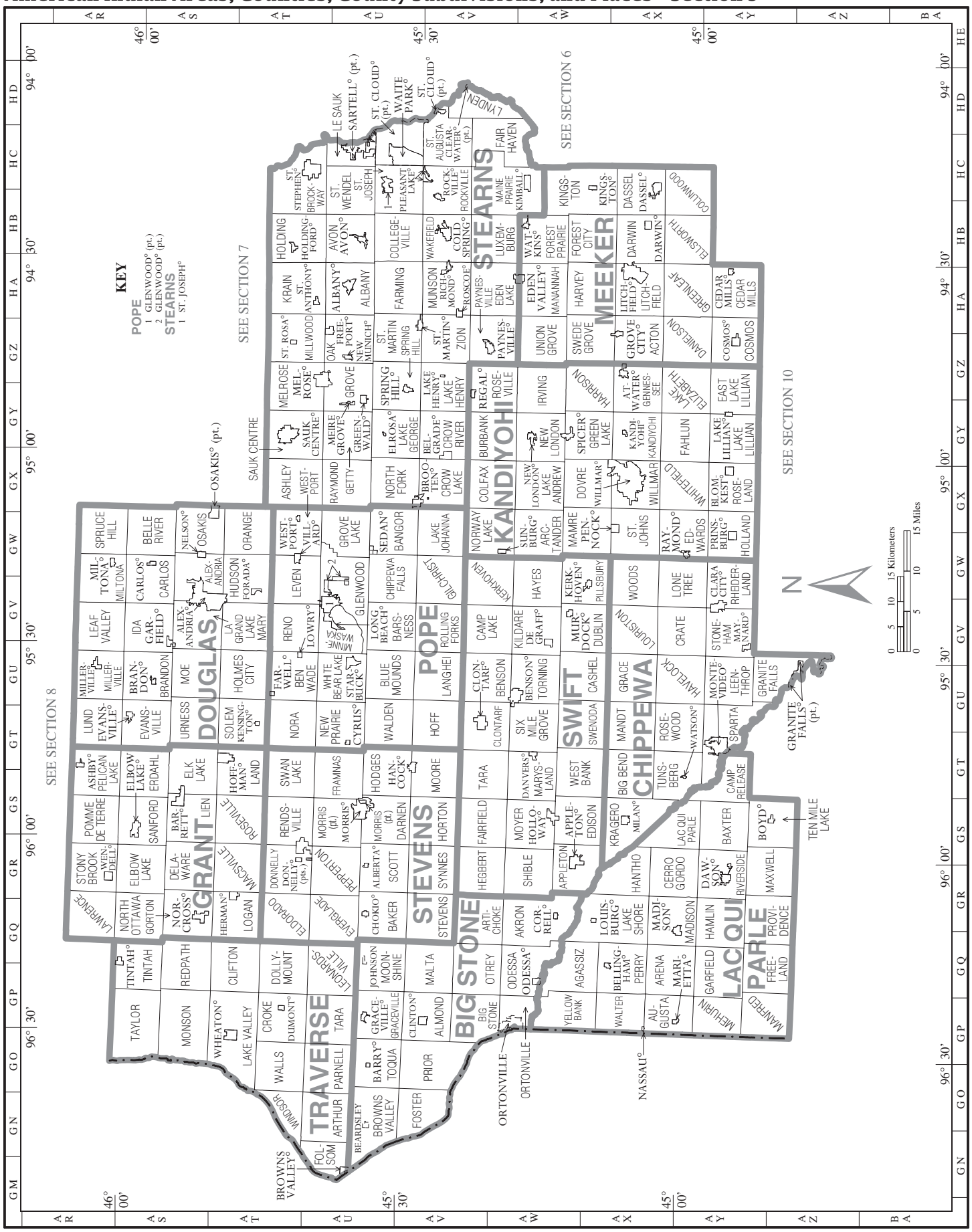

U.S. Census Bureau, Census 2000

American Indian Areas, Counties, County Subdivisions, and Places – Section 10

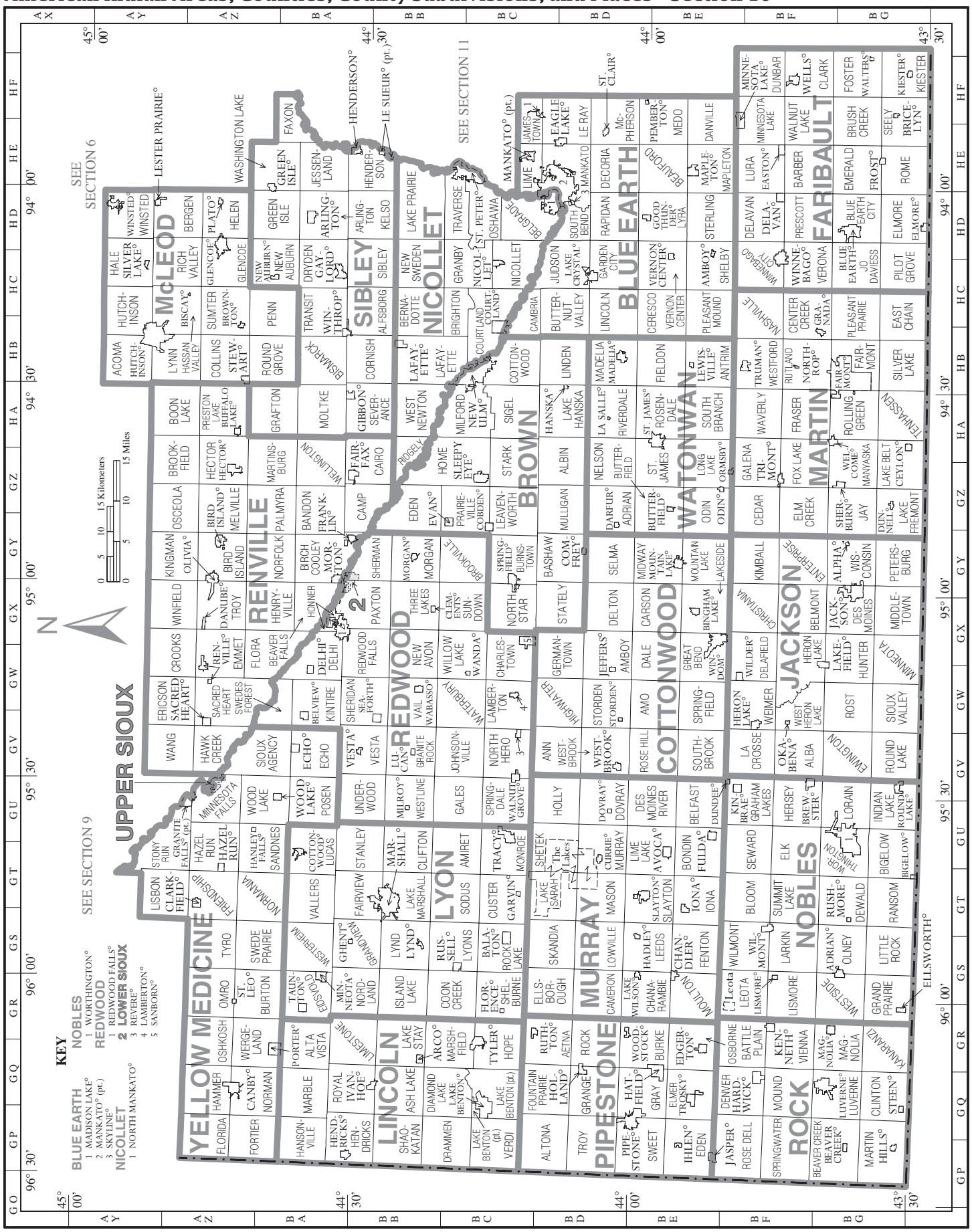

American Indian Areas, Counties, County Subdivisions, and Places – Section 11

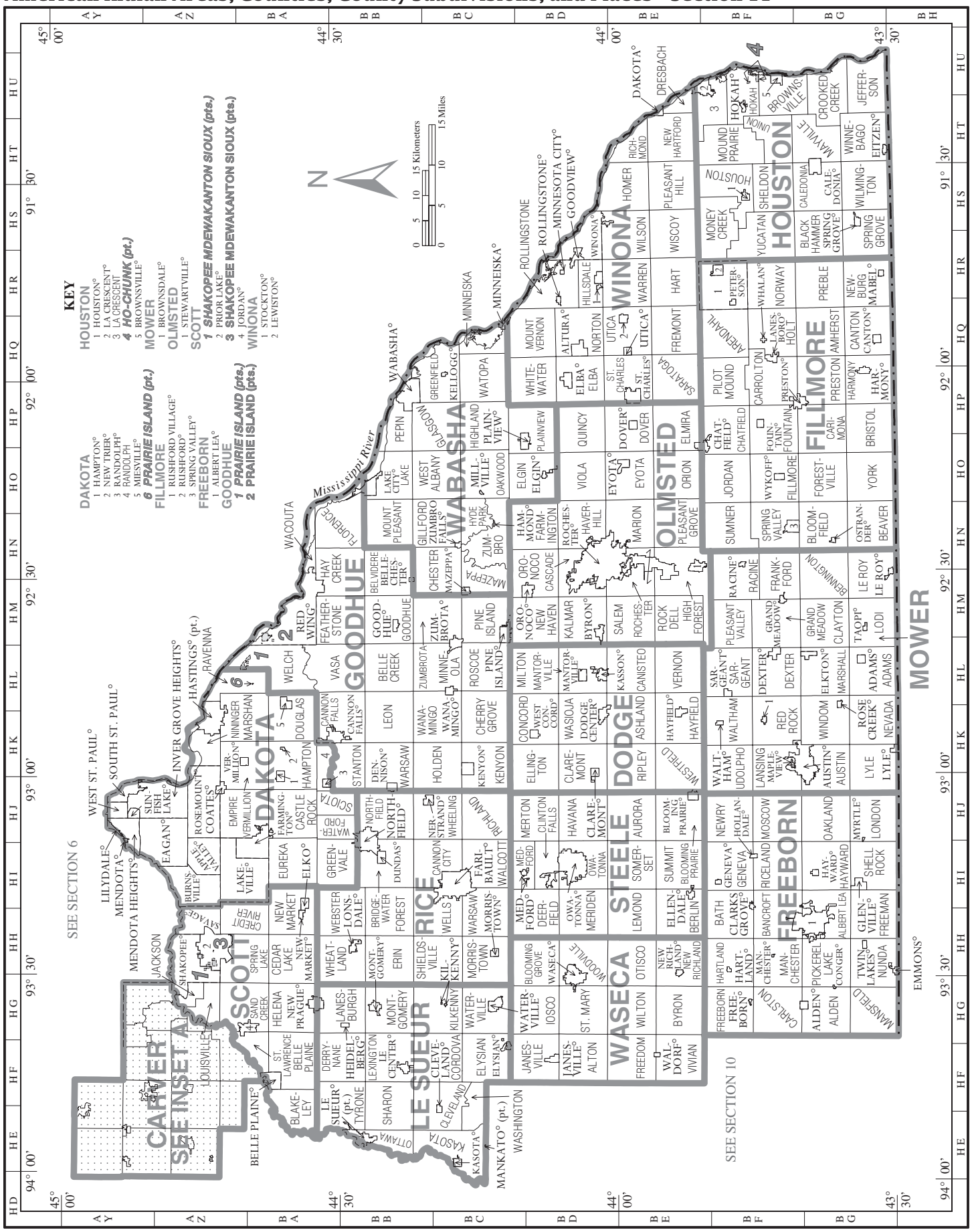

American Indian Areas, Counties, County Subdivisions, and Places – Inset A

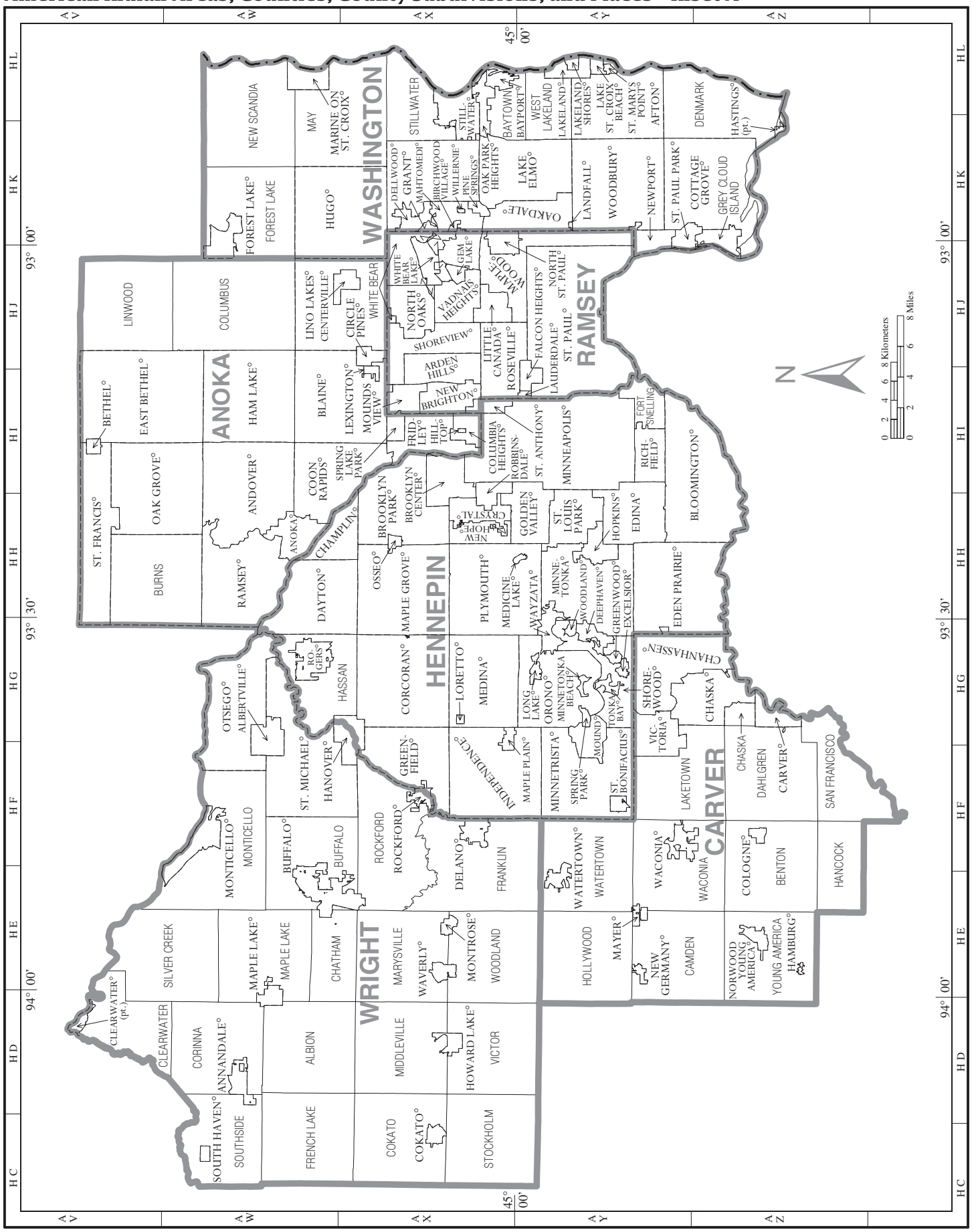

American Indian Reservation, Tribal Subdivisions – Bois Forte



American Indian Reservation, Tribal Subdivisions – Red Lake

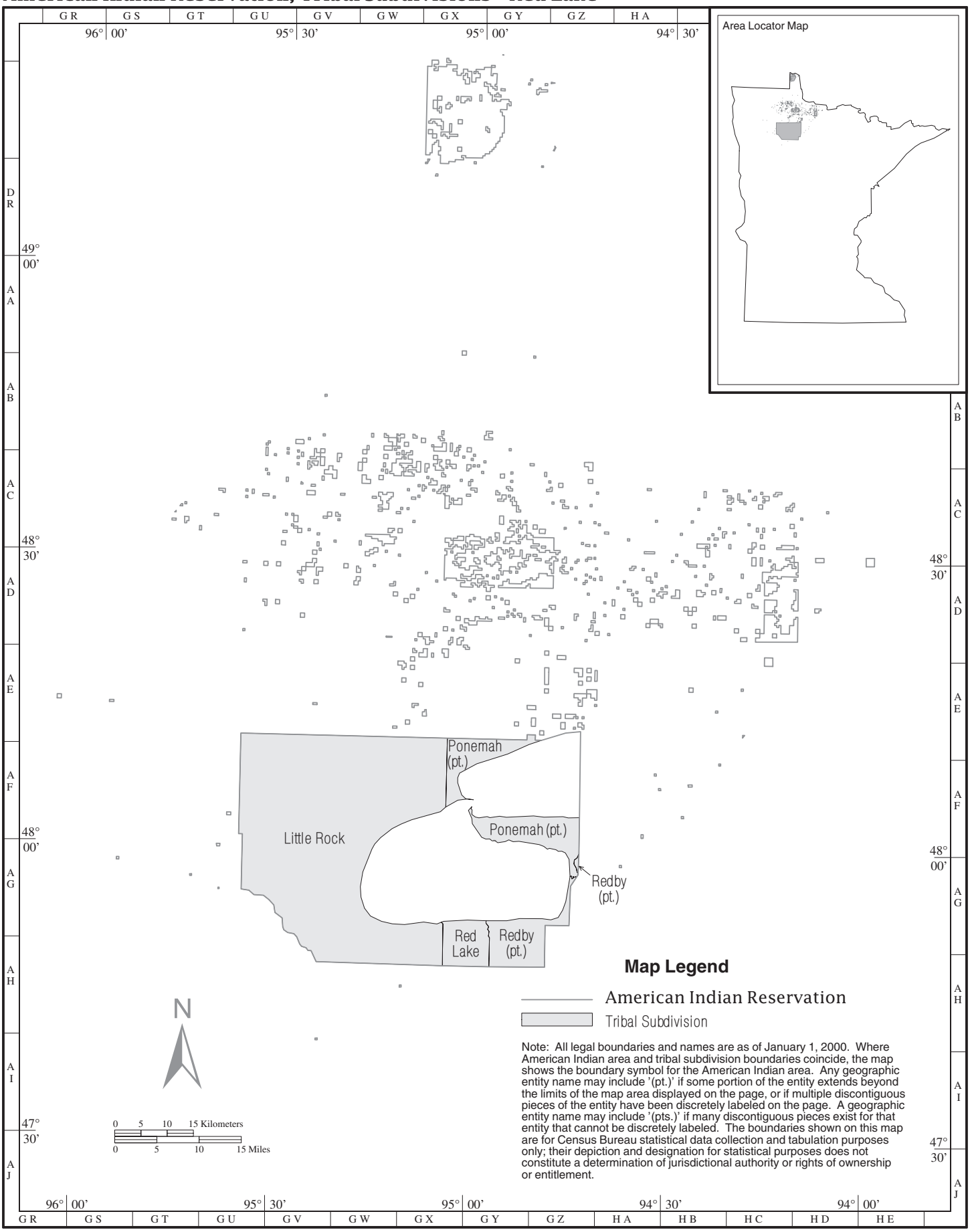

U.S. Census Bureau, Census 2000

Appendix G.
Accuracy of the Data

MASTER ADDRESS FILE AND ENUMERATION PROCEDURES

The majority of addresses in the United States are in what is known for census purposes as the mailout/mailback area, which in general consists of areas with predominantly city-style mailing addresses. The original source of addresses on the Master Address File (MAF) for the mailout/mailback areas was the 1990 Census address file, the Address Control File (ACF). The first update to the ACF addresses is a U.S. Postal Service (USPS) Delivery Sequence File (DSF) of addresses. The November 1997, September 1998, November 1999, and April 2000 DSFs were incorporated into the MAF.

Until shortly before the census, the ACF addresses and the November 1997 and September 1998 residential DSF addresses constituted the MAF. These addresses were tested against Census Bureau geographic information to determine their location at the census block level. The geographic information is maintained in the Census Bureau's Topologically Integrated Geographic Encoding Referencing (TIGER®) system. When an address on the MAF can be uniquely matched to the address range in TIGER® for a street segment that forms one of the boundaries of a particular block, the address is said to be geocoded to that block. Valid and geocoded addresses appeared on each address list used for a field operation.

The Block Canvass operation was the next major address list operation in the mailout/mailback areas for Census 2000, taking place in January through May 1999. There was a 100-percent canvass of every block. Every geocoded address was printed in a block-by-block address register, and Block Canvassing listers identified the addresses as verified as a housing unit (with possible corrections to the address); a delete (no such address); a duplicate, implying the unit exists elsewhere on the list with a different, unmatchable designation, such as a different street name or building name; uninhabitable; or nonresidential.

Occurring in approximately the same time frame as Block Canvassing was a cooperative address list check with local governmental units throughout the country, called Local Update of Census Addresses (LUCA) 98. In LUCA 98, the participating governmental units received an address list and were asked for input mostly on added units but also on deleted units and corrected street names or directionals. The outcome of this operation was similar to that of Block Canvassing; units were added to and deleted from blocks, and address corrections were made.

The Decennial Master Address File (DMAF) was created in July 1999. This was the file used for printing most of the Census 2000 questionnaires. In the mailout/mailback areas, the operations that had yielded housing units and their status before this initial printing stage were the ACF, the November 1997 DSF, the September 1998 DSF, LUCA 98, and Block Canvassing.

Following the creation of the initial DMAF, there were updates to the DMAF. Addresses were added by the November 1999, February 2000, and April 2000 DSFs. Address update operations that occurred subsequent to the creation of the initial DMAF were the LUCA 98 field verification and appeal processes. Units receiving a conflicting status from the Block Canvassing and the LUCA 98 operation were sent for field verification by the Census Bureau; the results of the field verification were sent to the governmental units. At this stage the governmental unit could appeal the Census Bureau's findings for particular units. At an appeal, the Census Bureau and the governmental unit submitted their evidence of the status of a housing unit for independent review, and a ruling was issued. Both the field verification and the appeal process had the potential to change the status of a housing unit.

A final operation in mailout/mailback areas that added addresses before Census Day was the New Construction operation, another cooperative effort with participating governmental units. This operation used governmental units' local knowledge to identify new housing units in February and March of 2000.

After mailout/mailback, the second most common method of questionnaire delivery was update/leave. The address list for update/leave areas was constructed during a Census Bureau field operation called Address Listing rather than from the ACF and DSF, because the addresses are primarily noncity-style. Census employees were sent to the field with maps of their assignment areas and were instructed to record the city-style address, noncity-style address or location description, or possibly some combination of the above, for every housing unit. In addition, the location of the unit was noted on the census map with what is known as a map spot. This operation took place in the fall of 1998.

At the completion of the processing of the address listing data, it was possible to tabulate the number of housing units in each block. Because the housing units in these areas may have nonstandard mailing addresses and may be recorded in census files solely with a location description, the governmental units participating in the local review operation in these areas were sent lists of housing unit counts by block. This operation was called LUCA 99. When the LUCA 99 participant disagreed with a Census block count, that block was sent out for LUCA 99 recanvassing, in which census employees were redeployed to make updates to the address list. There was also a LUCA 99 appeal process for settling housing unit status discrepancies, which has the potential to add units to the address list. The LUCA 99 recanvassing and LUCA 99 appeal process took place at various times during the updating of the DMAF. Most of the LUCA 99 entities had their recanvassing results processed before creation of the initial DMAF, but many did not. There were DMAF updates designed specifically for getting late recanvassing and appeal results added into the census files in time for USPS delivery of a questionnaire.

The last address list-building operation in the update/leave areas was the Update/Leave operation itself. This operation was responsible for having a census questionnaire hand-delivered at every housing unit. In the process the MAF and the maps were updated.

In the most remote areas of the United States, the housing units were listed at the time of Census 2000 as the persons within them were enumerated. These operations were called List/Enumerate and Remote Alaska enumeration. This was the only source of addresses in these areas. All housing units were map spotted at the time of enumeration.

For some other regions of the country, where the address list had already been created, it was thought that an enumeration of the population would be more successful than mailback of the forms. Here an update/enumerate operation was instituted. There are two types of update/enumerate areas. The urban areas had passed through all the mailout/mailback operations up through the point of the creation of the initial DMAF, and the rural areas had passed through Address Listing, and sometimes LUCA 99, by the time of the creation of the initial DMAF. Because of these separate paths taken, it was necessary to distinguish between the urban and rural update/enumerate areas.

Another special enumeration is urban update/leave, which took place in areas where mail delivery was considered to be problematic. The addresses had passed through all the operations of the mailout/mailback areas up through the creation of the initial DMAF, but the area was visited by enumerators during the census, and, therefore, additions, deletions, and corrections to the address list were made.

People who did not receive a questionnaire at their house could submit a Be Counted Form, or they could call Telephone Questionnaire Assistance and have their information collected over the phone. Addresses from these operations that did not match those already on the DMAF were visited in a Field Verification operation to determine if they exist. Verified addresses were added to the address list.

One more source of information about housing units listed on the DMAF is the Nonresponse Follow-up (NRFU) operation. During NRFU, enumerators follow up on units that had not returned a

preaddressed census form. Units in NRFU can possibly be deleted or deemed vacant. At the same time, units that do not appear on the address list or maps could be added and enumerated concurrently. This operation occurs in mailout/mailback, update/leave, and urban update/leave areas.

SERVICE-BASED ENUMERATION

Service-Based Enumeration (SBE) was designed to account for persons without usual residence that use service facilities (i.e., shelters, soup kitchens, and mobile food vans). Only people using the service facility on the interview day were enumerated. In addition, people enumerated in targeted nonshelter outdoor locations and persons without usual residence that filed Be-Counted Forms (BCF) augmented the SBE count. The final total was included in the total population. This component of the enumeration should *not* be interpreted as a complete count of the homeless population.

CONFIDENTIALITY OF THE DATA

The Census Bureau has modified some data in this data release to protect confidentiality. Title 13, United States Code, Section 9, prohibits the Census Bureau from publishing results in which an individual's data can be identified.

The Census Bureau's internal Disclosure Review Board sets the confidentiality rules for all data releases. A checklist approach is used to ensure that all potential risks to the confidentiality of the data are considered and addressed. Questions about confidentiality may be addressed to: webmaster@census.gov Attention Policy.

Title 13, United States Code

Title 13 of the United States Code authorizes the Census Bureau to conduct censuses and surveys. Section 9 of the same Title requires that any information collected from the public under the authority of Title 13 be maintained as confidential. Section 214 of Title 13 and Sections 3559 and 3571 of Title 18 of the United States Code provide for the imposition of penalties of up to 5 years in prison and up to $250,000 in fines for wrongful disclosure of confidential census information.

Disclosure Limitation

Disclosure limitation is the process for protecting the confidentiality of data. A disclosure of data occurs when someone can use published statistical information to identify an individual that has provided information under a pledge of confidentiality. Using disclosure limitation procedures, the Census Bureau modifies or removes the characteristics that put confidential information at risk for disclosure. Although it may appear that a table shows information about a specific individual, the Census Bureau has taken steps to disguise the original data while making sure the results are still useful.

Data Swapping

Data swapping is a method of disclosure limitation designed to protect confidentiality in tables of frequency data (the number or percentage of the population with certain characteristics). Data swapping is done by editing the source data or exchanging records for a sample of cases when creating a table. A sample of households is selected and matched on a set of selected key variables with households in neighboring geographic areas that have similar characteristics (such as the same number of adults and same number of children). Because the swap often occurs within a neighboring area, there is no effect on the marginal totals for the area or for totals that include data from multiple areas. Because of data swapping, users should not assume that tables with cells having a value of one or two reveal information about specific individuals.

NONSAMPLING ERROR

In any large-scale statistical operation, such as Census 2000, human- and computer-related errors occur. These errors are commonly referred to as nonsampling errors. Such errors include not enumerating every household or every person in the population, not obtaining all required information from the respondents, obtaining incorrect or inconsistent information, and recording information incorrectly. In addition, errors can occur during the field review of the enumerators' work, during clerical handling of the census questionnaires, or during the electronic processing of the questionnaires.

While it is impossible to completely eliminate nonsampling error from an operation as large and complex as the decennial census, the Census Bureau attempts to control the sources of such error during the collection and processing operations. Described below are the primary sources of nonsampling error and the programs instituted to control this error in Census 2000. The success of these programs, however, was contingent upon how well the instructions actually were carried out during the census. As part of the Census 2000 evaluation program, both the effects of these programs and the amount of error remaining after their application will be evaluated.

Types of Nonsampling Error

Nonresponse. Nonresponse to particular questions on the census questionnaire or the failure to obtain any information for a housing unit allows for the introduction of bias into the data because the characteristics of the nonrespondents have not been observed and may differ from those reported by respondents. As a result, any imputation procedure using respondent data may not completely reflect these differences either at the elemental level (individual person or housing unit) or on the average. Some protection against the introduction of large biases is afforded by minimizing nonresponse. Characteristics for the nonresponses were imputed by using reported data for a person or housing unit with similar characteristics.

Respondent and enumerator error. The person answering the mail questionnaire for a household or responding to the questions posed by an enumerator could serve as a source of error. Although the question wording was extensively tested in several experimental studies prior to the census, the mail respondent may overlook or misunderstand a question, or answer a question in a way that cannot be interpreted correctly by the data capture system. The enumerator may also misinterpret or otherwise incorrectly record information given by a respondent, may fail to collect some of the information for a person or household, or may collect data for households that were not designated as part of the sample. To control problems such as these with the field enumeration, the work of enumerators was monitored carefully. Field staff were prepared for their tasks by using standardized training packages that included hands-on experience in using census materials. A sample of the households interviewed by each enumerator was reinterviewed to control for the possibility of fabricated data being submitted by an enumerator.

Processing error. The many phases involved in processing the census data represent potential sources for the introduction of nonsampling error. The processing of the census questionnaires completed by enumerators included field review by the crew leader, check-in, and transmittal of completed questionnaires. No field reviews were done on the mail return questionnaires for this census. Error may also be introduced by the misinterpretation of data by the data capture system or the failure to capture all the information that the respondents or enumerators provided on the forms. Write-in entries go through coding operations, which may also be a source of processing error in the data. Many of the various field, coding, and computer operations undergo a number of quality assurance and quality control checks to help ensure their accurate application.

Reduction of Nonsampling Error

To reduce various types of nonsampling errors, a number of techniques were implemented during the planning, development of the mailing address list, data collection, and data processing activities. Quality assurance methods were used throughout the data collection and processing phases of the census to improve the quality of the data. A reinterview program was implemented to minimize the errors in the data collection phase for enumerator-filled questionnaires.

Several coverage improvement programs were implemented during the development of the census address list and census enumeration and processing to minimize undercoverage of the population and housing units. These programs were developed based on experience from the 1990 census and results from the Census 2000 testing cycle.

- Be Counted questionnaires, unaddressed forms requesting all short form items, plus a few additional items were available in public locations for people who believed they were not otherwise counted.

- An introductory letter was sent to all mailout/mailback addresses and many addresses in update/leave areas prior to the mailing of the census form. A reminder postcard was also sent to these addresses.
- Forms in Spanish or other languages were mailed to those who requested them by returning the introductory letter.
- A well-publicized, toll-free telephone number was available to answer questions about the forms. Also, responses of households who had received a short form could be taken over the phone.
- Under the Local Update of Census Addresses (LUCA) program, many local governments had the opportunity to address specific concerns about the accuracy and completeness of the Master Address File before mailings began.

Resolving Multiple Responses

With multiple ways for people to initiate their enumeration, as well as the field follow-up operations, it was very likely that some people would be enumerated more than once. A special computer process was implemented to control the extent of this type of nonsampling error by resolving situations where more than one form was received from an address. The process consisted of several steps. Addresses that had more than one viable return were analyzed. Housing data from one form were chosen as the housing data to use in subsequent census processing. Within each of these addresses, comparisons of the person records on each return were made against the person records on the other returns at the same address. People found to have been included on two or more different returns were marked as such, and only one of the person records was used in subsequent processing.

IMPUTING HOUSING UNIT STATUS AND POPULATION COUNTS

Following the completion of all data collection activities for Census 2000, a computer file of census housing units was created. For some housing units, information about whether the housing unit was occupied, vacant, or nonexistent was not available. These housing units were defined as "unclassified." Unclassified housing units were assigned a housing unit status of occupied, vacant, or nonexistent by assigning the status of a nearby housing unit to the unclassified unit. Additionally, the number of persons living in some housing units known to be occupied was unknown. Housing units with unknown population were assigned the population count of a nearby occupied housing unit. All other data for these housing units was assigned via substitution or allocation during the editing of unacceptable data described in the next section.

EDITING OF UNACCEPTABLE DATA

The objective of the processing operation was to produce a set of data that describes the population as accurately and clearly as possible. In a major change from past practice, the information on Census 2000 questionnaires generally was not edited during field data collection nor during data capture operations for consistency, completeness, and acceptability. Enumerator-filled questionnaires were reviewed by census crew leaders and local office clerks for adherence to specified procedures. No clerical review of mail return questionnaires was done to ensure that the information on the form could be data captured, nor were households contacted as in previous censuses to collect data that were missing from census returns.

Most census questionnaires received by mail from respondents as well as those filled by enumerators were processed through a new contractor-built image scanning system that used optical mark and character recognition to convert the responses into computer files. The optical character recognition, or OCR, process used several pattern and context checks to estimate accuracy thresholds for each write-in field. The system also used "soft edits" on most interpreted numeric write-in responses to decide whether the field values read by the machine interpretation were acceptable. If the value read had a lower than acceptable accuracy threshold or was outside of the soft edit range, the image of the item was displayed to a keyer, who then entered the response.

To control the creation of possibly erroneous people from questionnaires completed incorrectly or containing stray marks, an edit on the number of people indicated on each mail return and enumerator-filled questionnaire was implemented as part of the data capture system. Failure of this edit resulted in the review of the questionnaire image at a workstation by an operator, that identified erroneous person records and corrected OCR interpretation errors in the population count field.

At Census Bureau headquarters, the mail response data records were subjected to a computer edit that identified households exhibiting a possible coverage problem and those with more than six household members—the maximum number of persons who could be enumerated on a mail questionnaire. Attempts were made to contact these households on the telephone to correct the count inconsistency and to collect the census data for those people for whom there was no room on the questionnaire.

Incomplete or inconsistent information on the questionnaire data records was assigned acceptable values using imputation procedures during the final automated edit of the collected data. Imputations, or computer assignments of acceptable codes in place of unacceptable entries or blanks, are needed most often when an entry for a given item is lacking or when the information reported for a person on that item is inconsistent with other information for that person. This process is known as allocation. As in previous censuses, the general procedure for changing unacceptable entries was to assign an entry for a person that was consistent with entries for persons with similar characteristics. The assignment of acceptable codes in place of blanks or unacceptable entries enhances the usefulness of the data. Allocation rates for census items are made available with the published census data.

Another way corrections were made during the computer editing process was through substitution; that is, the assignment of a full set of characteristics for people in a household. When there was an indication that a household was occupied by a specified number of people, but the questionnaire contained no information for the people within the household or the occupants were not listed on the questionnaire, a previously accepted household of the same size was selected as a substitute, and the full set of characteristics for the substitute was duplicated. Housing characteristics are not substituted. Table H18 in Summary File 1, Occupied Housing Units Substituted, represents a count of occupied housing units into which all persons have been substituted.

Appendix H. Acknowledgments

The Office of the Associate Director for Decennial Census, **John H. Thompson,** Associate Director for Decennial Census; **Preston Jay Waite,** Assistant Director for Decennial Census; **Carolee Bush, Mimi L. Born,** Special Assistants; **Oscar G. Farah,** Decennial Systems Architecture and Integration Manager; **Robert Fay,** Senior Mathematical Statistician; **William Bell,** Senior Mathematical Statistician for Small Area Estimation; **Elizabeth Martin,** Senior Researcher for Survey Methodology.

Gloria Gutierrez, Assistant Director for Marketing and Customer Liaison; **LaVerne V. Collins,** Assistant to the Associate Director for Communications; **Kenneth C. Meyer,** Special Assistant, Office of the Associate Director for Communications.

The Decennial Management Division, **Susan M. Miskura,** Division Chief; **Teresa Angueira,** Lead Assistant Division Chief; **M. Catherine Miller,** Assistant Division Chief for Decennial Communications; **Miguel B. Perez,** Assistant Division Chief for Budget and Management Information Systems; **A. Edward Pike, III,** Assistant Division Chief for Systems, Geography and Content Programs; **Edison Gore,** Assistant Division Chief for Field Programs; **Fay F. Nash,** Assistant Division Chief for Statistical Design/Special Census Programs. Branch Chiefs and Staff: **Wilfredo Sauri Garcia, Kathleen M. Halterman, Idabelle B. Hovland, Jane H. Ingold, Agnes S. Kee, Edward L. Kobilarcik, Paulette M. Lichtman-Panzer, Carol M. Miller, William E. Norfolk, Burton H. Reist, Barbara S. Tinari, Maria E Urrutia, Violeta Vazquez, Andrew W. Visnansky.** Other Contributors: **Leonard R. Baer, Ramala Basu, William D. Biggar, Nicholas I. Birnbaum, Joanne L. Bluhm, Tasha R. Boone, Sharon K. Boyer, Sarah E. Brady, Carol Briggs, Andrea F. Brinson, Julia Buckley-Ess, Geneva A. Burns, Bennie K. Butler, Rochelle Carpenter, Edmund J. Coan, Jr., David A. Coon, Donnesha Y. Correll, Karen A. Crook, Enid Cruz-Mirabal, Alex E. Cutter, KaTrina J. Dandie, Gail S. Davidson, Sherry P. Deskins, Gretchen A. Dickson, Mark E. Dickson, William B. Eaton, Richard T. Edwards, Cynthia R. Eurich, Karen S. Fields, Lourdes N. Flaim, Linda Flores-Baez, Charles F. Fowler, III, Wallace Fraser, Gemma M. Furno, Alfred Gigletto, John W. Gloster, Tere M. Glover, Audrian J. Gray, Mark T. Gray, Annette M. Guevarez, Rebecca J. Halterman, Carolyn L. Hampton, Catherine J. Hartz, Anne Jones, Doris M. Kling, Debra A. Latham, Douglas M. Lee, Charles T. Lee, Jr., Vanessa M. Leuthold, Raymond N. Loftin, Jeannie A. McClees, Joy McLaughlin, Karen S. Medina, Hector X. Merced, Lourdes M. Morales, Laureen H. Moyer, Margarita M. Musquiz, Jaime Nazario-Perez, Jo Ann Norris, Ivonne Pabon-Marrero, Deborah Padua-Ferris, Eloise K. Parker, Alicia E. Pickett, Ann Quarzo, Annette M. Quinlan, Monica L. Rodia, Denise Sanders, Monique V. Sanders, Glenn C. Schneider, Clayton D. Spangenberg, Darlene L. Stewart, Kathleen J. Stoner, Shirley H. Stover, Myss R. Sykes, Wanda J. Thomas, Maura E. Tipping, Nichole Tillman, Nevalle Wade, Shelley A. Walker, Sherri M. Walker, Marcia S. Willhide.**

The Decennial Systems and Contracts Management Office, **Michael J. Longini,** Division Chief; **Edwin B. Wagner, Jr.,** Deputy Division Chief; **Alan J. Berlinger,** Assistant Division Chief for Data Capture Program; **J. Gary Doyle,** Assistant Division Chief for Systems Integration; **Patricia Kelly,** Assistant Division Chief for 2000 Printing Contracts; **Michael L. Palensky,** Assistant Division Chief for Acquisition Division; **Robert A. Rinaldi,** Assistant Division Chief for Automation Infrastructure; **Dennis W. Stoudt,** Assistant Division Chief for Processing and Support. Branch and Staff Chiefs: **Curtis Broadway, Danny Burkhead, Neil Thomas Cotton, Don Danbury, Wendy D. Hicks, Donald R. Dwyer, Ben Eng, Suzanne Fratino, Pauline C. Hanson, Carolyn Hay, Robert J. Hemmig, James Marsden, Warren McKay, George H. McLaughlin, William L. Peil, William Russell, David Sliom, Emmett F. Spiers, Marie P. Sudik, Tracy Wessler. Other Contributors: Carolyn G. Blackford, Mary Louise Bohle, Jean M. Clark,**

Michael Clark, Jack F. Davis, Gladys V. Davis, Julia B. Dickens, Michael S. Dugan, William A. Eng, Diana L. Giffin, Margaret E. Goldsmith, Charles J. Kahn, Ellen B. Katzoff, Sunhak Kim, Patricia L. Kirk, Andrew P. Kraynak, Sandra L. Lantz, Brenda F. Lukenich, Patricia Madson, Caroline S. Magill, Karen K. Mitchell, Gerard Moore, Patrick J. Mulcahy, Duc Mong Nguyen, Robert A. Peregoy, Mary S. Petrocci, Dan E. Philipp, Phyllis Simard, Frances A. Simmons, Johanne M. Stovall, David A. Tabaska, Jess D. Thompson, Mary M. Tucker, Michael T. Wharton, Mary M. Wright.

The Data Access and Dissemination System Office, **E. Enrique Gomez,** Division Chief; **William K. Stuart,** Assistant Division Chief. Branch and Staff Chiefs: **Harold M. Brooks, Jack F. Davis, Mark I. Kronisch, Peter Rosenson, Sandra K. Rowland.** Other Contributors: **Susan Ann Baptist, Amy M. Bishton, Marian E. Brady, Rosalie A. Britt, John K. Butler, Jr., Raymond W. Davis, Radine L. Desperes, Karen S. Dutterer, Janis A. Ennis, Sharon K. Fortuna, Beverly B. Fransen, Jean M. Haynes, Jennifer L. Holland, Eugene M. Rashlich, Aric G. Smarra, Joann M. Sutton, Doung D. To, Berlyn Wheeler, Margaret G. Williams.**

The Decennial Statistical Studies Division, **Howard Hogan,** Division Chief; **Jon Clark,** Assistant Division Chief for Census Design; **Maureen P. Lynch,** Assistant Division Chief for Coverage Measurement Processing; **Donna Kostanich,** Assistant Division Chief for Sampling and Estimation; **Rajendra Singh,** Assistant Division Chief for Statistical Communications; **David C. Whitford,** Assistant Division Chief for Statistical Program Management; **Barbara Walter,** Special Assistant to the Division Chief. Branch Chiefs: **Nicholas Alberti, Patrick Cantwell, Danny Childers, Deborah Fenstermaker, Philip M. Gbur, Richard Griffin, Charisse E. Jones, Marjorie Martinez, Alfredo Navarro, Magdalena Ramos, Jennifer Reichert, James Treat.** Other Contributors: **Tamara Adams, Paula Anderson, Mark Asiala, Susan Atha, Diane Barrett, Stephanie Baumgardner, Michael Beaghen, Rosemary Byrne, Kathy Rae Carlers, Nathan Carter, Inez Chen, John Chesnut, Kara Morgan Clarke, Ryan Cromar, Peter Davis, Charles R. Dimitri, Carl Durant, Lisa Fairchild, James Farber, Golam Farooque, Roxanne Feldpausch, Patricia Fisher, Courtney Ford, Rhonda Geddings, Greg Golebiewski, Alicia Green, Dawn E. Haines, Kevin Haley, Steven Hefter, John Hilton, Maria Cupples Hudson, Jerry Imel, Lynn Imel, Meiliawati Iskandar, Levern Jacobs, Jr., Carrie Johanson, Kimball Jonas, John Jones, Loleysa Kelly, Jae Kwang Kim, Felipe Kohn, Bau Le, Xijian Liu, Anne McGaughey, Dave McGrath, Tracey McNally, Vincent T. Mule, Jr., Nganha Nguyen, Susan Odell, Broderick Oliver, Doug Olson, Robin A. Pennington, Rebecca Piegari, Barbara Ray, Miriam Rosenthal, Matthew Salganik, Robert Sands, Eric Schindler, Shuping Shen, Dave Sheppard, Roger Shores, Charles D. Sissel, Damon Smith, Phawn Stallone, Michael Starsinic, Martha Sutt, Michael Tenebaum, Ana Valentin, Joseph G. VanNest, Mark Viator, Erin Whitworth, Glenn Wolfgang, Kevin Zajac, Mary Frances Zelenak, Randal ZuWallack.**

The Housing and Household Economic Statistics Division, **Daniel H. Weinberg,** Division Chief; **Leonard J. Norry,** Assistant Division Chief for Housing Characteristics; **Charles T. Nelson,** Assistant Division Chief for Income, Poverty, and Health Statistics; **Stephanie S. Shipp,** Assistant Division Chief for Labor Force Statistics and Outreach; **Richard A. Denby,** Assistant Division Chief for Estimation, Processing, and Programming. Branch Chiefs, Staff Chiefs, and Special Assistants: **Larry L. Beasley, Donald R. Dalzell, Peter J. Fronczek, Patricia A. Johnson, Susan P. Love, John M. McNeil, Mary Naifeh, Thomas J. Palumbo, Lydia Scoon-Rogers, Thomas S. Scopp, Edward J. Welniak, Jeanne M. Woodward.** Other Contributors: **Laura Adler, Elaine M. Anderson, Jana L. Asher, John T. Baker, II, Dana A. Bradley, Robert L. Bennefield, Donna Benton, Joanne Binette, Helen Bohle, Ester Buckles, Mary Thrift Bush, Stephen L. Campbell, Charita Castro, Linda B. Cavanaugh, William S. Chapin, Joan M. Clarke, Joseph P. Dalaker, Bonnie L. Damon, Michael E. Davern, Sarah C. Davis, Katharine M. Earle, Reita Glenn-Hackett, Timothy S. Grall, Ann-Margaret Jensen, Mary C. Kirk, Diana J. Lewis, Tracy A. Loveless, Sandra Luckett, Wynona L. Mims, Thomas Niemczyk, Roberta T. Payne, Hung X. Phan, Chandararith R. Phe, Kirby G. Posey, David M. Rajnes, Dwayne Ross, Howard A. Savage, Peter J. Sepielli, Paul Siegel, Nora Szeto, Jan Tin, Sherri C. Tompa, Victor M. Valdisera, Marjorie R. Ward, Myra A. Washington, Mai A. Weismantle, Ellen B. Wilson.**

The Population Division, **John F. Long,** Division Chief; **Louisa F. Miller,** Assistant Division Chief for Census Programs; **Signe Wetrogan,** Assistant Division Chief for Population Estimates and Projections; **Robert A. Kominski,** Assistant Division Chief for Social and Demographic Statistics; **Jorge del Pinal,** Assistant Division Chief for Special Population Statistics; **Peter Way,** International Programs Center Chief. Branch Chiefs, Staff Chiefs, and Special Assistants: **Michael J. Batutis, Jr., Judy Belton, Claudette Bennett, Lisa Blumerman, Robert Bush, Edwin R. Byerly, Arthur Cresce, Jr., Jennifer C. Day, Kevin Deardorff, Manuel de la Puente, Glenn S. Ferri, Campbell J. Gibson, Karen Humes, Diana Lopez-Meisel, Robert Nunziata, Martin O'Connell, E. Marie Pees, J. Gregory Robinson, Phillip A. Salopek, Arlene Saluter, William Schooling, Annetta C. Smith, Gregory Spencer, Janice A. Valdisera.** Other Contributors: **Arjun Adlakha, Patricia Anderson, Amy Arnett, Angela D. Asano, Lea Auman, Cassandra Banks, Jessica Barnes, Kurt Bauman, Bonny M. Berkner, Mary Blankenship, Celia G. Boertlein, Ellen J. Bradley, Angela Brittingham, Antonio Bruce, Rosalind Bruno, Katherine Campbell, Paul R. Campbell, Rachel Cassidy, Linda Chase, Charles L. Clark, Sheila Colbert, Margaret Cole, Joseph Costanzo, Rosemarie Cowan, Andrea Curry, James Creech, Prithwis Das Gupta, Cynthia Davis, Warren F. Davis, Kimberly A. DeBarros, Donna Defibaugh, Jason Devine, Tina Dosunmu, Bruce Durding, Jane Dye, Carol S. Faber, Alison Fields, Jason Fields, Timothy R. Fitzgerald, Todd Gardner, Yvonne Gist, Sherrell Goggin, Rosalyn M. Green, Elizabeth Grieco, Betsy Guzman, Kristin A. Hansen, Kenneth Hawkins, Mary Hawkins, Lisa Hetzel, Keller Hill, Phyllis Hogan, Amie Jamieson, Tecora Jimason, Arvella Johnson, Rodger Johnson, Nicholas Jones, Colleen Joyce, Kay T. Jung, Linda B. Kehm, Mary Elizabeth Kennedy, Mary R Kennedy, Jennifer Kipple, Lois M. Kline, Jeffrey J. Kuenzi, Emily M. Lennon, Michael Levin, Mary Louviere, Terry Lugaila, Paul Mackun, Gladys Martinez, Linda Mayberry, Jesse McKinnon, Janin Menendez, Julie Meyer, Karen M. Mills, Terri Monroe, Kathleen Morris, Debra Niner, Catherine O'Brien, Grace O'Neill, Stella Ogunwole, Thomas Ondra, Marc Perry, Sherry B. Pollock, Ann Powell, David Rain, Roberto Ramirez, Michael Ratcliffe, Cynthia Ratliff, John Reed, Edith Reeves, Clara A. Reschovsky, Donna Robertson, Anne R. Ross, Camille Ryan, Rebecca Sauer, Selma Sawaya, Jason P. Schachter, Rebeckah Schlosser, Dianne Schmidley, Hyon Shin, Robert Shlanta, Linda Showalter, Tavia Simmons, Victoria Simmons, Larry Sink, Brenda Skillern, Amy Smith, Denise I. Smith, Pamela Smith, Steven Smith, Renee E. Spraggins, Gretchen A. Stiers, Michael Stroot, Trudy Suchan, Susan M. Swan, Nancy L. Sweet, Gloria A. Swieczkowski, Leah Taguba, Anthony Tchai, Herbert Thompson, Carolyn Tillman, Marylou Unsell, Barbara Van der Vate, Paula Vines, Grace T. Waibel, William Wannall, Elizabeth Weber, Kirsten West, Nina J. Williams, David Word, Janet Wysocki.**

The Customer Liaison Office, **Stanley J. Rolark,** Division Chief. Team Leaders/Branch Chiefs: **Renee Jefferson-Copeland, Barbara A. Harris, Thelma Stiffarm.** Other Contributors: **Franklin J. Ambrose, Michael Bryan, Kassandre Cowan, Russell Davis, Jr., LaShaunne Graves, Keller Hill, Edwina Jaramillo, Janice Jones, Wayne Kei, Brenda Kelly, Barbara LaFleur, William M. Millett, Cerafin (John) Morales, Catherine Yvonne Smallwood, Debra Spinazzola, Charmae G. Taliaferro, Ernest Wilson.**

The Administrative and Customer Services Division, **Walter C. Odom,** Division Chief; **Michael G. Garland,** Assistant Division Chief for Product Development and Publications Services. Branch Chiefs: **James R. Clark, Gary J. Lauffer.** Other Contributors: **Barbara H. Blount, Cynthia G. Brooks, Meshel L. Butler, Tina T. Egan, Bernadette J. Gayle, Shirley McLaughlin, Kim D. Ottenstein, Rena S. Pinkney, Laurene V. Qualls, Amanda D. Shields, Margaret A. Smith.**

The Census 2000 Redistricting Data Office, **Marshall L. Turner, Jr.,** Division Chief; **Catherine Clark McCully,** Assistant Division Chief.

The Geography Division, **Robert W. Marx,** Division Chief; **Robert LaMacchia,** Assistant Division Chief for Geocartographic Services; **Linda Franz,** Assistant Division Chief for Geographic Operations; **David Galdi,** Assistant Division Chief for Geographic Application Systems; **Carl Hantman,** Assistant Division Chief for Geoprocessing Systems; **Joseph Knott,** Geographic Operations Advisor. Primary Contributors: **Joanne Aikman, David Aultman, Maurice Austin,**

Lawrence Bates, Constance Beard, Richard Birdsong, Ronald Blake, Gerard Boudriault, Kaile Bower, Bob Brown, Calvin Brown, John Byle, Gerald Coleman, Tracy Corder, Michael DeGennaro, Charles Dingman, Leo Dougherty, David Earles, Anita Easter, Amy Fischer, Deanna Fowler, Carol Gleason, Tammi Gorsak, Michael Hackelton, Kevin Holmes, Ruth Johnson, Stephen Jones, Mark Kueck, Sean Kinn, Quinn Lee, Carl Leggieri, Rhonda Levi, Alan Longshore, Joseph Marinucci, Joan Meiller, Carol Muscia, Kimberly Newkirk, Michael Niosi, Linda Orsini, Vincent Osier, Brian Osterloh, Nick Padfield, Linda Pike, Lourdes Ramirez, Patricia Ream, Anne Richards, Barbara Rosen, Janemary Rosenson, Ricardo Ruiz, Barbara Saville, Jeffrey Schneider, Brian Scott, Stephanie Spahlinger, Jay Spurlin, Dorothy Stroz, Brian Swanhart, David Tarr, William Thompson, Angela Thornton, Timothy Trainor, Jaime Turner, Meade Turner, Michael Van Dyke, Scott Wilcox, Donna Zorn. Other Contributors: **David Alexander, Patricia Angus, Brian Beck, Frederick Broome, John Brown, Anthony Costanzo, Raymond Craig, Paul Daisey, Robert Damario, Beverly Davis, Sonya DeSha-Hill, Dorothea Donahue, Scott Fifield, Andy Flora, Gerald Furner, Randy Fusaro, Leslie Godwin, John Liadis, Paul Manka, John McKay, Victor Meiller, Gwendolyn McLaughlin, Lornell Parks, James Pender, Al Pfeiffer, Rose Quarato, Danielle Ringstrom, Carl Sanders, George Sarkees, Joel Sobel, Daniel Sweeney, Dan Todd, Charles Whittington.**

The Telecommunications Office, **Larry J. Patin,** Division Chief; **Kenneth A. Riccini,** Assistant Division Chief. Team Leaders: **Janet T. Absher, Donald E. Badrak, II, Edward H. Cormier, Pamela D. Mosley, Clement J. Scanlan, John R. Selock, Gary K. Sweely.** Senior Staff Contributors: **Teryl A. Baker, Judith K. Brunclik, Kevin D. Butler, Steven P. Joseph, Anthony L. Lesko, Jr., Deborah L. Ludka, Patrick L. McDonald, Jae M. Pak, Lee E. Rian, Robert M. Scott, Calvin R. Spears, Ronald L. Steinberg, Christopher D. Volatile, Marcus A. Ward, Gary L. Williams.** Other Contributors: **Joan A. Babb, Michael J. Bartolomeo, Jr., Krishan K. Chhibbar, Mary E. Deas, Sharon C. Dombrowski, Brenda J. Galvin, Priscilla A. Harrell, Leo T. Hool, Minh L. Huynh, Cyrus S. Jackson, Jr., Joseph J. Powell, Phyllis A. Shipley, Cynthia A. Simmonds, Lester R. Swann, Tonette M. Swanson, Carlene C. Tayman, Vivian A. Wilson.**

The Technologies Management Office, **Barbara M. LoPresti,** Division Chief; **Howard Prouse,** Assistant Division Chief for Census Automation; **Roy F. Borgstede,** Assistant Division Chief for Systems; **Judy Dawson,** Assistant to the Assistant Division Chief for Census Automation. Team Leaders: **Steven Angel, Leah Arnold, Jerome Garrett, Chris Garza, Tim McGarvey, Bob McGrath, Tom McNeal, Mark Peitzmeier, Jane Polzer, Ellen Soper, Robert Soper, Yiwei Yu.** Other Contributors: **Edgard Antonio, Sheila Astacio, Bill Ballew, Erica Bilek, Robert Brown, Annie Calhoun, Joanne Carruba, Cedric Carter, Carol Comisarow, Frank Fisiorek, Susan Galeano, Sharon Gross, Michael Haas, Carol Hammond, Deloris Higgins, Chris Kent, Michael Marini, Patricia Montgomery, Gail Nairn, Yu-Jihng Peng, Caroline Riker, Nancy Rogers, Gary Seigel, Sandra D. Stewart, Darrin Stolba, Lynn Swindler, Luana Tran, Douglas Vibbert, John View, Karen Wyatt.**

The Statistical Research Division, **Tommy Wright,** Division Chief; **Marty Appel, Leslie Brownrigg, Beverley Causey, Bor-Chung Chen, Carol Corby, Melinda Crowley, Manuel de la Puente, Theresa DeMaio, David DesJardins, Joyce Farmer, Maria Garcia, Eleanor Gerber, Dan Gillman, Sam Hawala, Samuel Highsmith, Jr., Richard Hoffman, III, C. Easley Hoy, Elizabeth Huang, Michael Ikeda, Cary Isaki, Catherine Keeley, Jay Kim, William LaPlant, Gregory Lestina, Jr., John Linebarger, Lawrence Malakhoff, Donald Malec, Kent Marquis, Paul Massell, Thomas Mayer, Jeffrey Moore, Elizabeth Murphy, Elizabeth Nichols, Thomas Petkunas, Edward Porter, Lorraine Randall, Cleo Redline, Matt Salo, Mary Scaggs, Laurel Schwede, Philip Steel, Yves Thibaudeau, Julie Tsay, Elizabeth Vacca, Todd Williams, William Winkler, Laura Zayatz.**

The Congressional Affairs Office, **Robin J. Bachman,** Division Chief; **Joanne M. Caldwell,** Assistant Division Chief. Congressional Affairs Associates: **John H. Ambler, Clive R. Richmond.** Liaison Staff and Assistants: **Lee E. AuCoin, Stuart P. Durst, Sharon K. Murtha, Joanne M. Ramsey, Leatha Lamison-White.** Other Contributors: **Martha E. Gigger, Tracey N. Harrison, Colleen Smith, Tammy Sutton, Regina M. Toye, Barbara J. Ziccardi.**

The Marketing Services Office, **John C. Kavaliunas,** Division Chief. Branch and Staff Chiefs: **Barbara Aldrich, Joanne Dickinson, Colleen Flannery, George Selby, Leslie D. Solomon, Joyce Ware.** Other Contributors: **William Crews, Barbara Garner, Mary Jane McCoy, Robert Schneider, Jr., David L. Wycinsky, Jr.**

The Public Information Office, **Maury Cagle,** Chief. Other Contributors: **Sharon Anderson, Angela Baker, Chris Baumgartner, Mike Bergman, Robert Bernstein, George Boyd, Patti Buscher, Catherine Childress, Renee Clagett, Noel Clay, Danielle Conceicao, Debra Corbett, Pauline Cornellier, Cat Crusan, Robin Davis, Darlene Dickens, Mary Dolezuchowicz, Pat Dunton, Karen Epp, Joe Forte, Mike Freeman, Fred Gatlin, Gerri Griffith, Kara Haley, Barbara Hatchl, David Hoffman, Bonnie Hopper, Danny Johnson, Dwight Johnson, Schere Johnson-Jordan, Ellie Juergens, Lucille Larkin, Debbie Law, Mark Mangold, Eileen Marra, Suzanne Moret, Mike Morgan, Linda Nancarrow, Bryan Niemiec, Ruth Osborne, James Pasierb, Mary Pelzer, Rick Reed, Victor Romero, Bey-Ling Sha, Barbara Soule, Mary G. Thomas, Beverly Thompson, Donna Tillery, Neil Tillman, Mark Tolbert, III, Gene Vandrovec, Jeanne Waples, Tom Webster, Everett Whiteley, Janet Wooding, J. Paul Wyatt, Kevin Younes.**

The Policy Office, **Gerald W. Gates,** Chief. Branch and Staff Chiefs: **Wendy L. Alvey, Thomas A. Jones, William F. Micarelli, Marilyn H. Moore, Jacqueline R. Yates.** Other Staff: **David G. Hendricks, Patricia L. Melvin, David M. Pemberton, Sandra L. Shahady, Fred J. Shenk.**

The Census 2000 Publicity Office, **Steven J. Jost,** Associate Director for Communications; **Jennifer P. Marks,** Division Chief; Special Assistants to the Division Chief, **Kerry Sutten** and **Judith Waldrop. Branch Chiefs and Staff: Angelia Banks, Patti Becker, Charlene Bickings, Cherrie Burgess, Shirley Clevinger, Dave Coontz, Paula Coupe, Kimberly A. Crews, Nedra Darling, Jenmaire Dewberry, Thomas W. Edwards, Michele Freda, Michelle Hammond, Angela M. Johnson, Sharon Massie, Dorothy G. Moorefield, Lillian Moy, Diane Norton, Kendall Oliphant, Elaine V. Quesinberry, Beverly A. Roberts, Monica Smith, Dorothy Winslow.**

The Planning, Research, and Evaluation Division, **Ruth Ann Killion,** Division Chief; **Deborah Bolton,** Assistant Division Chief for Coordination; **David Hubble,** Assistant Division Chief for Evaluations; **Charlene Leggieri,** Assistant Division Chief for Administrative Records Research; **Sally Obenski,** Assistant Division Chief for 2010 Planning. Staff Group Leaders and Staff: **Joan Marie Hill, Dean Judson, Vickie Kee, Juanita Lott, Randall Neugebauer, Rita Petroni, Arona Pistiner, Cotty Smith, Emilda Rivers, George Train, Frank Vitrano, Henry Woltman, Stephen Ash, Jana Asher, Elizabeth Banks, Mikahil Batkhan, Mark Bauder, Susanne Bean, Katie Bench, Keith Bennett, Michael Berning, Harold Bobbitt, Linda Brudvig, Joseph Burcham, Tammy Butler, Rita Cacas, Cynthia Chang, Joseph Conklin, Raph Cook, Ann Daniele, Mary Davis, Benita Dawson, Margaret Duffy, Matt Falkenstein, Eleni Franklin, Jennifer Guarino, David Hilnbrand, Christine Hough, Lionel Howard, Norman Kaplan, Anne Kearney, Donald Keathley, Francina Kerr, Jeong Kim, Elizabeth Krejsa, Dawn LeBeau, John Lukasiewicz, Jason Machowski, Daniella Mungo, Sherri Norris, Nancy Osbourn, Karen Owens, James Poyer, Joyce Price, David Raglin, Audrey Rebello, Dean Resnick, Pamela Ricks, Paul Riley, Cynthia Rothhaas, Megan Ruhnke, Jane Sandusky, Douglas Scheffler, Tammie Shanks, Kevin A. Shaw, Kevin M. Shaw, Diane Simmons, George Sledge, Carnelle Sligh, Courtney Stapleton, David Stemper, Mary Anne Sykes, Mary Untch, Deborah Wagner, Lisa Wallace, Phyllis Walton, Irene Zimmermann.** Other Contributors: **Jennifer Ambler, Nancy Bates, Genia Battle, Sara Buckley, Esther Butler, Gary Chappell, Kimberly Collora, Jill Duncan, Mark Gorsak, Matthew Hacker, Rachel Hall, Theresa Hall Marvin, Sam Hawala, Catherine Hooper, Juanita Jackson, Michael Larsen, Fred Lestina, Jason Martin, Jay Keller, Yolanda McMillan, Sara Munger, Natasha Pace; Dave Phelps, Ronald Prevost, Clive Richmond, David Rockoff, Zakiya Sackor, Herbert Thompson, Erin Vacca, Andrew Zbikowski.**

The Systems Support Division, **Robert G. Munsey;** Contributors: **Paul Friday, Cary Bean.**

The Field Division, **Marvin D. Raines,** Associate Director for Field Division; **Carol Van Horn,** Assistant to the Associate Director for Field Operations; **Michael Weiler,** Special Assistant to the Associate Director for Field Operations; **L. Diane Bennett,** Special Assistant to the Associate

Director for Field Operations; **Brian Monaghan,** Lead Assistant Division Chief, Censuses; **Janet Cummings,** Assistant Division Chief, Budget, Management, and Oversight; **Gail Leithauser,** Assistant Division Chief, Geography and Data Collection; **Richard Blass,** Assistant Division Chief for Evaluation and Research; **Mark Taylor,** Assistant Division Chief for Payroll Processing. Special Assistant for Space and Logistics: **Hugh Brennan, Jim Steed.** Branch Chiefs, Staff Chiefs, and Team Leaders: **Michael Thieme, Harold Hayes, Brenda August, Miriam Balutis, Jennifer Jones, Nola Krasko, Jan Jaworski, Karen Seebold, Pamela White, Dwight Osbourn, Bill Phalen, Isabelle McCants, Nancy Jones, Fred Borsa, Tim Devine, Gerald Brooke, Mike Stump, Clif Taylor, Cheryl Querry, Maisha Strozier, Geraldine Burt, Sandra Lucas, Dennis Van Langen, Karen Field, David McCormack, John Donnelly, Kathy Wimbish, Sharon Schoch, Jeanne Benetti, Peter Sefton, Alicia Morris, Sydnee Chattin-Reynolds, Diana Harley, Bettye Moohn, Kim Higginbotham, Lorraine Barnett, Charles Moore, Grailand Hall.** Additional Contributors: **Mary Beth Williams, Keisha Wilson, Louise Sciukas, Alemayehu Bishaw, Monsita Hemsley, Maxine Judkins, Anita Lembo, Laura Sewell, Kathy Maney, Diana Martin, Georgina Manley, William Bivens, Carol Foley, Patricia Pace, Vicky Glasier, Veronica Pollard, Todd Gore, Stacie Lowe, Dorothy Wilson, Nancy Radcliffe, Shannon Hill, Troy Scott, Brenda Holmes, Orphas Sommerville, Thomas Ickes, Marcia White, Monica Parrott Jones, Virginia Zamaitis, Lillian Witters, Tina Cunningham, JoAnne Dewey, Chuck Hovland, Andrea Sugarman, Marcia Thessin, Jennifer Weitzel, Edwin Shaw, Neala Stevens, Edith Harvey, Charles Tull, Rene Toole, Richard Rodgers, Lori Vehrs, Debbie Blizard, Kathleen Garcia, Lydia Hartley, Theresa Huseman, Dayna Jacobs, Jennifer Tate, Tammie Nelson, Samuel Santos, Tracy Block, Agnes Brown, Sandra Hatcher, Janice Watson, Catherine Valchera, Ken Graves, Connie Murray, Don Halcombe, Marilynn Kempf, June Lee, Anita Bryner, Edward Hightower, Marietta Johnson, Nicole Perrine, Russ Roberts, Bruce Williams, Michelle White, Lorraine Helms, Wanda Smith, Matthew Stewart, William Pope, Charlene McNeil, Sheri Smalls, Kathy Belfield, Lakrisha Morton, Geraldine Mekennon, Alvin Osborne, Linda Williams, Billi Jo Wickstrand, Jim Carrier, Phyllis Godette, Eric Florimon-Reed, Kimberly Ross, Mary Meadows, Gwen Thomas, Connie Williams, Lu Wood, Rosamond Harris, Craig Cassidy, Raymond Burgess, Arlet Aanestad, Joyce Boston, Yorlunza Brown, Elizabeth Squires, Gina Winchester, Eve Franklin, Tiffany Miller, Cheryl Banks, Maureen Brady, Kimberly Hollingsworth, Robert Tomassoni, Jean Williams, Michelle Williams, Evette Gomez, Warren Drummond, Paul Riley, Charles Roe, Laura Waggoner, Ron Whitehead, Jim Cawlo, Ian Millett, Alfonso Zapata, Cicely Stinson, Marcy Bailey, Carolyn Johnson, Elaine Neal, Elda Robinson, Deborah Russell, Milicent Stewart, Kathy Gaidis, Delores Jeter, Marilyn Quiles Amaya, Ruby Lewis, Gary Styles, Lillian Wilson, Sabrina Yates, Latoya Williams, Annetta Akins, Roger Clark, Brian Deevy, Charnessa Hanshaw, Dennis Hickey, Caleb Kriesberg, Tom Loo, Luis Padilla, Julia Williams.**

The Atlanta Regional Census Center, **James F. Holmes,** Regional Director; **Harold K. Wood,** Deputy Regional Director. Assistant Regional Census Managers: **Reginald Bigham, Manuel Landivar, Sneha Desai. Hilda S. Dimmock,** Assistant Regional Census Manager for Accuracy and Coverage Evaluation (A.C.E.); **Mary Struebing,** Area Manager (A.C.E.). Area Managers: **Allen Cranford, Allen Wells, Patrick Graeser, Stephanye Staggers-Profit, Dorothy Clayton, Margaret Kelly, Jazmin Mariani, Sherri Dickerson.** Regional Recruiters: **Bridgitte Wyche-McGee, Teri Henderson. Rose Polk,** Administrative Supervisor; **Ann Foster Marriner,** Supervisory Geographer; **Thomas S. Wilkie,** Supervisory Computer Specialist. Geographers: **Franklin Wallace, Ralph Rose, Nancy Bechler.** Partnership Coordinators: **Mary Love Sanford, Danielle Jones.**

The Boston Regional Census Center, **Arthur G. Dukakis,** Regional Director; **Kathleen Ludgate,** Deputy Regional Director. Assistant Regional Census Managers: **Cornelius S. Driscoll, David F. Hopkins, Bruce Kaminski.** Area Managers: **Marc Brochu, Bart Eaton, Hector Feliciano, Kate Folwell, Jack Hickey, Bryn K. Johnson, Jesse T. Potter. Susan Connors,** Administrative Supervisor; **James Cormier,** Automation Supervisor. Partnership Coordinators: **Tia Costello, Alfred Smith.** Partnership Team Leaders: **Kathleen Bradley, Apryl Edlund-Stith, Sixto Escobar, Cynthia Jennings, Giselle Laffitte, Mayra Ramos, Adib Sabree, Peter Walsh,**

Wanda Wood. Census Recruiters: **Diane Gallagher, John Sumner. Mike Horgan,** Geographic Program Supervisor. A.C.E. Assistant Managers: **Zoi Kalaitzidis, Juan R. Navarro.**

The Charlotte Regional Census Center, **Jess A. Avina,** Assistant Regional Census Manager for Field Operations, Recruiting and Geography. Area Managers for Field Operations: **R. Richard Buchholz, Teresa A. Clifton, Francis S. Collins, Linda S. Pike, Craig S. Pickett, Jeanie W. Presto, D. E. "Doug" Robertson, Vivian D. Roscoe.** Regional Recruiters: **Cynthia W. Beamon, John R. Davis, Robert C. Gabbard. Catherine J. Friedenreich,** Geography Coordinator. Geographers: **Lori L. Boston, Joanna C. Pitsikoulis, David H. Wiggins. E. Wilson Burdorff, Jr.,** Assistant Regional Census Manager for Administration, Automation, and Leasing. **Doreen D. Herod,** Administrative Supervisor; **Jerry W. Helms,** Automation Supervisor; **Lucindia E. ScurryJohnson,** Deputy Regional Director/Partnership. Partnership Coordinators: **E. Victoria Burke, William N. Ward, Jr.** Partnership Team Leaders: **Shirletta Vinson Best, Ronald E. Brown, Doris G. Greene, David J. McMahon, Amy C. Reece, Keith A. Sutton. Dorothy M. Ballard,** Assistant Regional Census Manager for A.C.E. **Rosa H. Little,** Assistant ARCM for A.C.E. Team Supervisors for A.C.E.: **Johnny D. Ledbetter, Deborah A. Martin, Stephanie G. Rogers, Kevin E. Winn. Tammy J. Zimmerman,** Supervisory Computer Specialist for A.C.E.

The Chicago Regional Census Center, **Stanley D. Moore,** Regional Director; **Marilyn Sanders,** Deputy Regional Director. Assistant Regional Census Managers: **Scott Deuel, Marcia Harmon, Gail Krmenec, Tracy Fitch.** Partnership Coordinators: **Marilyn Stephens, Joyce Marks. Richard Townsend,** Recruiting Coordinator; **Andrea Johnson,** Geographic Coordinator. Area Managers: **Monique Buckner, Audrey Iverson, Josiah Johnson, Marcia Maisenbacher, John Shankel, Natosha Thompson, Keith Vasseur, Jamie Whiteman. Laurie Walker,** Assistant A.C.E. Manager. Other Contributors: **Sandra Appler, Christina Flores, Judy Graham, Henry Gray, Dennis Green, Charles Howleit, Kalim Khan, John Koester, Dieter Krause, Toni Pitchford, John Rice, Kathy Yendrek, Steve Adrian, Cathy Armour, Terrill Barnes, Nakia Bartley, Gary Boyer, Barbara Brodsky, Sandra Coyle, Larry Cox, Sandra Dennis, James Gawronski, Marla Gibson, Gwendolyn Gray, Patricia Herschfeldt, Audrey Iverson, Toby Lee, Cindy Mailloux, Barbara Pittman, Ann Quattrocchi, Kevin Riggs, Coravonne Salm, James Schanzle, Mark Schmitz, Ileana Serrano, Anthony Shabazz, Susan Sprecher, Jerome Stevenson, Montree Svastisalee, Stacey Terry, Daphne Ward, Vernon Ward, Georgia Adams, Sherri Blumingburg, Cheryl Brown, Sherina Collins, Deborah Cullins Threets, Zretta Lewis, Mary Melone, Connie McKinley, Paula Miller, Ron Skelton, Vernon Spears, Mary Ellen Zbierski, Ricardo Capitulo, Ken Carter, Donna Conroy, Wanda Gilbert, Michael Greer, Jack Mahoney, Cora Rush, Alex Wolter, Lyndon Yin, Taron Dabney, Kathleen Derel, Paul Dziemiela, Matthew Fitzgibbon, Cynthia Garlington, Linda Gray, Patrick Hill, Kevin Husch, Carl Kozlowicz, Eileen Manning, Michael Mecaskey, Russell Pietrowiak, Joel Schoerner, Rapsody Mitra, Daniel Aguirre, Janice Bell, David Bennett, Kelli Lester Brown, Adam Gibson, Angela Edwards, Saul Garcia, Jill Giedt, Dana Gillon, Rafael Gonzalez, Salah Goss, Robert Gulick, Michael Holly, Kendall James, George Juretic, Ardell Ladd, Kimberly Long, Leona Maglaya, Earl McDowell, Joe McGlaughlin, Beverly Moore, Kenneth Moses, Anna Mustafa, JoAnn Russell, Harry Sampler, Kimberly Sanders, Detrice Shelton, Charles Slater, Christopher Smith, Stanley Smith, Gerardo Torres, Julio Villegas, Shirley Warren, Marlene Weisrock, Charles Wright, Susan Feldman, Helen Giles, Duane Marski, Karl Mirkes.**

The Dallas Regional Census Center, **Alfonso E. Mirabal,** Director; **Henry Tow,** Deputy Director. Assistant Regional Census Managers: **Michael Garner, Bonnie Young.** A.C.E. Staff: **Gail E. Streun, Eloy G. Hernandez, Cheryl L. Earnshaw. Alicia Laughlin,** Administrative Supervisor. Recruiting: **John Ortiz, Donna Stovall. Richard De La Garza,** Automation; **Betty Adamek,** Geographer. Partnership Coordinators: **Cherri Green, Marisela Lopez.** Partnership Team Leaders: **Cera Clark, Sam Gonzales, Gwen Goodwin, Kirk Hemphill, Luz Villegas.**

The Denver Regional Census Center, **Susan A. Lavin,** Regional Director; **George M. Cole,** Deputy Regional Director. Assistant Regional Census Managers: **James T. Christy, William W. Hatcher, Jr.** Area Managers: **William E. Bellamy, Leo E. Cardenas, Mark R. Hendrick,**

Laura G. Lunsford, Samuel R. Martinez, Lori Putman. Partnership Coordinator; **Pamela M. Lucero.** Partnership Specialist - Team Leaders: **Earl T. Brotten, Jr., Harold A. Knott, Belva Morrison. Douglas R. Wayland,** Media Partnership Specialist Team Leader. **Paul S. McAllister,** Assistant Regional Census Manager for A.C.E. Assistant Managers for A.C.E.: **Bradley E. Allen, Barry L. Stevelman. William F. Adams,** Census Recruiter; **Russell W. Frum,** Administrative Supervisor; **Mark K. Hellfritz,** Geographic Coordinator; **David C. Skeehan,** Automation Supervisor.

The Detroit Regional Census Center, **Dwight Dean,** Regional Director; **Jon Spendlove,** Deputy Regional Director. Assistant Regional Census Managers: **Thomas Chodzko, Elaine Wagner, Janice Pentercs. Christine Blair,** Administrative Supervisor; **William Brewer, Jr.,** Automation Supervisor. Area Managers: **Joette Mumford, David Lackey, Katherine Workman, Sari Raykovitz, Mario Matthews, Susan Hack. Joseph Kogelmann,** Geographic Coordinator. Geographers: **Gary Gruccio, G. Gordon Rector, Julie White.** Recruiters: **M. Randolph Edwards, Betty Hughes.** Partnership Coordinators: **Norma Rivas Ricci, Vincent Kountz.** Partnership Team Leaders: **Cynthia King, Katherine Shiflet. Robert Haisha, Kim Hunter, Richard Lundy, Kathryn Reisen. Barbara Clayton,** Information Specialist; **Katrina Carter,** Assistant Regional Census Manager for A.C.E.; **David Sinnott,** Assistant A.C.E. Manager; **Thomas Melaney,** Automation Supervisor for A.C.E.; **Kim Estmond,** Administrative Supervisor for A.C.E. Team Supervisors: **David Baize, Lolita Waters, Jennifer Hillman, Eleanor Bowie, Kristina Dalton, Brendan Best, David Glaza, Stephanie Miller.**

The Kansas City Regional Census Center, **Henry L. Palacios,** Regional Director. Assistant Regional Census Managers: **Dennis R. Johnson, Cathy L. Lacy.** Area Managers: **Mary E. Briscoe, Sharon Bunge, Kevin W. Gibson, Patricia M. Sasenick, Jessie M. Williams. Paula Givens-Bolder,** Recruiter. Partnership Coordinators: **Marietta Selmon-Gumbel, Tom Beaver. Robert A. Reed,** Automation Supervisor; **Craig D. Best,** Geographic Coordinator. Geographers: **Wes Flack, Peter Osei-Kwame. Dennis F. Deeney,** Administrative Supervisor; **Randall E. Cartwright,** Assistant Regional Census Manager A.C.E.; **Richard W. Taegel,** A.C.E. Area Manager.

The Los Angeles Regional Census Center, **John E. Reeder, Jr,** Regional Director; **Kendrick J. Ellwanger,** Deputy Regional Director. Assistant Regional Census Managers: **Stephen J. Alnwick, Jerry B. Wong, C. Kemble Worley, Hoa Julie Lam Ly. Jim Bussell,** A.C.E. Automation Staff. A.C.E. Management Staff: **Brenda Harvell, Elaine Marruffo, Faarax Sheikh-Noor, Wes White. Geoff Rolat,** RCC Administrative Staff. Regional Office Administrative Staff: **Isabel Cesena, Koupei (Gwen) White.** RCC Area Managers: **Linda Kane Akers, William H. Johnson, Leonard E. Lee, Annette M. Luna, Eleanor J. Miller, Jesse Rodriguez, Linda Kay Schagrin, Diana J. Turley.** RCC Automation Staff: **Yvonne Lam, Ben Rios. Timothy W. McMonagle,** RCC Geographic Coordinator: RCC Geographers: **Jeffrey P. Freeland, John D. Kennedy, John Joseph Moore.** RCC Recruiters: **Anthony R. Moccia, Jeanne Y. Kondo.** Partnership Coordinators: **Reina Ornelas, Monica Sandoval. Anthony Greno,** Media Team Leader. Partnership Team Leaders: **Luz Castillo, Susan Ng, Maria Padron, John Flores, Belinda Garcia, Ardiss Lilly, Tommy Randle.**

The Philadelphia Regional Census Center, **Fernando E. Armstrong,** Regional Director; **George Grandy, Jr.,** Deputy Regional Director. Assistant Regional Census Managers: **Nunzio V. Cerniglia, Philip M. Lutz. John M. Stuart,** A.C.E. Assistant Regional Census Manager; **John M. Mendenhall,** A.C.E. Assistant Manager; **Belinda Castro Gonzalez,** A.C.E. Supervisory Computer Specialist; **Geraldine Robinson-Ervin,** Administrative Supervisor. Area Managers: **Keith R. Bryant, Betty Ann Fretchel, Tedford J. Griffith, George T. Long, Theodore J. Roman, Linda J. Shell, Carolyn D. Williams. Eric N. Barson,** Automation Coordinator; **Vicki L. Lewis,** Geographic Coordinator. Partnership Coordinators: **Juanita C. Britton, K. Lyn Kirshenbaum.** Recruiters: **Barbara M. Nichols, Maritza Padilla-Laureda.**

The New York Regional Census Center, **Lester A. Farthing,** Regional Director; **John W. Dale, II,** Regional Census Manager; **Deborah M. Randall,** Census Manager. Assistant Regional Census Managers: **Ligia Jaquez, Richard Liquorie, Richard Turnage. Marion Britton,** Deputy Regional Director; **Glenda Morgan,** Assistant Regional Census Manager for A.C.E; **Jon Davis,** Assistant A.C.E. Manager. Area Managers: **Jon Beaulieu, Allison Cenac, Erik Cortes,**

Monette Evans, Somonica Green, Bill Harfmann, George Paladino, Heirberto Rios, Pat Valle. Deirdre Bishop, Supervisory Geographer. Partnership Coordinators: **Alice Chin, Martha Butler. Waleska Martinez,** Supervisory Computer Specialist. Census Recruiters: **Kathy Nicolaou, Raquel Strauss. Inocencio Castro,** Administrative Supervisor.

The Seattle Regional Census Center, **Moises M. Carrasco,** Regional Director; **Michael P. Burns,** Deputy Regional Director; **Timothy P. Olson,** Assistant Regional Census Manager; **Jolynn Lambert,** Assistant Regional Census Manager (A.C.E.). Area Managers: **Faye Amos, Linda Clark, Alice Greene, Pamela Harlan, Wendy Hawley, Sonya Jorgensen, Tom Szabla. Lynn Sorgenfrei,** Assistant Manager for A.C.E; **Thomas Callahan,** Automation Coordinator; **Cathy Baker,** (A.C.E.) Supervisory Computer Specialist; **Lesca McKee,** Computer Specialist; **Dennis Duffy,** Supervisory Geographer. Geographers: **Richard Campbell, Elena Baranov. Gordon Wood,** Supervisory Geographic Specialist; **Andrew Haney,** Geographic Specialist; **Lynn O'Brien,** Supervisory Geographic Specialist. Administration Supervisors: **Mary Plumley, Rick Hunt. Theodore Heckathorn,** Administrative Specialist (Space); **Robert Clingman,** Partnership Coordinator. Partnership Team Leaders: **Lia Bolden, Elaine Dempsey, Nancy Holder, Nikolay Kvasnyuk, Dan Rosas, Tony Vaska.** Census Recruiters: **Jan McStay, Maria Hosack.**

The National Processing Center Staff, **Judith N. Petty,** Division Chief; **Stanley M. Domzalski,** Assistant Division Chief (Services); **Mark T. Grice,** Assistant Division Chief (Processing); **Jane L. Woods,** Assistant Division Chief (Teleprocessing); **David E. Hackbarth,** Assistant Division Chief (Technology and Information); **Mark J. Matsko,** Assistant Division Chief (Data Capture Center). Branch and Section Chiefs: **Denise D. Anderson, Matthew P. Aulbach, Jean A. Banet, Linda S. Banet, Debra S. Barksdale, Janice I. Benjamin, James L. Berger, Michael L. Blair, Carlene Bottorff, Gary L. Bower, Teresa A. Branstetter, William E. Brewer, Jr., Linda Broadus, Pamela D. Brown, Regina A. Cain, Jo I. Childress, Lester Lee Clement, Kathy L. Conn, Margaret R. Coy, Ida G. Damrel, Maria T. Darr, Carol A. Dawson, Glen M. Everhart, Darrell L. Farabee, Angela Feldman-Harkins, Neil C. Ferraiuolo, Grant G. Goodwin, Judith A. Gregory, Susan C. Hall, Janet L. Harmon, Linda R. Hayden, John Hoffmann, Leoda F. Houston, Pamela D. Hunter, Howard J. Knott, William A. Korb, Joni S. Krohn, Ruby M. Lawson, Patricia A. Linton, Eileen S. Little, Thomas M. Marks, Gayle Y. Mathis, Bernadette J. Mattingly, Donna J. Meredith, Gaye Ellen Miller, Marilyn K. Mink, Joye A. Mullins, Martha T. Myers, William B. Neely, Don E. Overton, S. Elaine Rogers, Theodore A. Sands, Kenneth F. Seis, Suzanne B. Shepherd, Ellen Slucher, Connie Smith, Marsha Sowders, Jill C. Spencer, Aretta Stallard, Arthur B. Stewart, Debra M. Stringer, Carol A. Stubblefield, Judith G. Van Gilder, Muriel Wharton, Russell O. White, Daniel L. Whitehouse, Ronald L. Willis, Betty J. Wright, Rosita Young.**