Missouri: 2000

Summary Population and Housing Characteristics

Issued September 2002

PHC-1-27

2000 Census of Population and Housing



U S C E N S U S B U R E A U

Helping You Make Informed Decisions • 1902-2002

U.S. Department of Commerce
Economics and Statistics Administration
U.S. CENSUS BUREAU

United States Census 2000

Missouri: 2000

Issued September 2002

PHC-1-27

Summary Population and Housing Characteristics

2000 Census of Population and Housing



U.S. Department of Commerce
Donald L. Evans,
Secretary

Samuel W. Bodman,
Deputy Secretary

Economics and Statistics Administration
Kathleen B. Cooper,
Under Secretary for
Economic Affairs

U.S. CENSUS BUREAU
Charles Louis Kincannon,
Director

SUGGESTED CITATION

U.S. Census Bureau,
2000 Census of
Population and Housing,
Summary Population and Housing Characteristics,
PHC-1-27, Missouri
Washington, DC, 2002

ECONOMICS
AND STATISTICS
ADMINISTRATION

Economics and Statistics Administration

Kathleen B. Cooper,
Under Secretary
for Economic Affairs

U.S. CENSUS BUREAU

Charles Louis Kincannon,
Director

William G. Barron, Jr.,
Deputy Director

Nancy A. Potok,
Principal Associate Director
and Chief Financial Officer

Vacant,
Principal Associate
Director for Programs

Preston Jay Waite,
Associate Director
for Decennial Census

Nancy M. Gordon,
Associate Director
for Demographic Programs

Cynthia Z.F. Clark,
Associate Director
for Methodology and
Standards

Marvin D. Raines,
Associate Director
for Field Operations

Carol M. Van Horn,
Assistant Director
for Decennial Census

For sale by Superintendent of Documents, U.S. Government Printing Office
Internet: bookstore.gpo.gov; Phone: toll-free 1-866-512-1800; DC area 202-512-1800; Fax: 202-512-2250; Mail: Stop SSOP
Washington, DC 20402-0001

CONTENTS

List of Statistical Tables v
How to Use This Report I–1
Table Finding Guide II–1
User Notes III–1
Statistical Tables (For a detailed list of statistical tables, see page v) 1

Appendixes

A Geographic Terms and Concepts A–1
B Definitions of Subject Characteristics B–1
C Data Collection and Processing Procedures C–1
D Questionnaire D–1
E Data Products and User Assistance E–1
F Maps F–1
G Accuracy of the Data G–1
H Acknowledgments H–1

LIST OF STATISTICAL TABLES

Table no.	Title	Page
1.	**Age and Sex: 2000** State, County, County Subdivision, Place	2
2.	**Age and Sex: 2000** State, County, Place	64
3.	**Race and Hispanic or Latino: 2000** State, County, County Subdivision, Place	94
4.	**Race and Hispanic or Latino: 2000** State, County, Place	158
5.	**Population for Selected Categories of Race: 2000** State, County, County Subdivision, Place	188
6.	**Population for Selected Categories of Race: 2000** State, County, Place	219
7.	**Households and Families: 2000** State, County, County Subdivision, Place	234
8.	**Households and Families: 2000** State, County, Place	266
9.	**Household Relationship and Group Quarters Population: 2000** State, County, County Subdivision, Place	281
10.	**Household Relationship and Group Quarters Population: 2000** State, County, Place	312
11.	**Housing Occupancy and Tenure: 2000** State, County, County Subdivision, Place	327
12.	**Housing Occupancy and Tenure: 2000** State, County, Place	358
13.	**Occupied Housing Units (Households) by Race and Hispanic or Latino Origin of Householder: 2000** State, County, County Subdivision, Place	373
14.	**Occupied Housing Units (Households) by Race and Hispanic or Latino Origin of Householder: 2000** State, County, Place	405
15.	**Land Area and Population Density: 2000** State, County, County Subdivision, Place	420
16.	**Land Area and Population Density: 2000** State, County, Place	436
17.	**Age and Sex for the American Indian and Alaska Native Population (One Race): 2000** American Indian Area, County	*
18.	**Race and Hispanic or Latino: 2000** American Indian Area, County	*
19.	**Population for Selected Categories of Race: 2000** American Indian Area, County	*

20. Households and Families With American Indian and Alaska Native Householder (One Race): 2000 . . . . . *
American Indian Area, County

21. Household Relationship and Group Quarters Population for the American Indian and Alaska Native Population (One Race): 2000 . . . . . *
American Indian Area, County

22. Housing Occupancy and Tenure: 2000 . . . . . *
American Indian Area, County

23. Occupied Housing Units (Households) by Race and Hispanic or Latino Origin of Householder: 2000 . . . . . *
American Indian Area, County

24. Land Area and Population Density: 2000 . . . . . *
American Indian Area, County

* Table was omitted because there were no qualifying geographic areas.

How to Use This Census Report

CONTENTS

	Page
Introduction	I–1
How to Find Geographic Areas and Subject Matter Data	I–2
How to Use the Statistical Tables	I–2
Graphics	I–4
User Notes	I–4
Appendixes	I–5

INTRODUCTION

Data from Census 2000 are presented in three printed report series:

1. PHC-1, *Summary Population and Housing Characteristics*
2. PHC-2, *Summary Social, Economic, and Housing Characteristics*
3. PHC-3, *Population and Housing Unit Counts*

The data from Census 2000 were derived from a limited number of basic questions asked of the entire population and about every housing unit (referred to as the 100-percent questions, found on the "short form"), and from additional questions asked of a sample of the population and housing units (referred to as the sample questions, found on the "long form"). Appendix D presents facsimiles of the questionnaire pages used to collect the data included in this report.

The PHC-1, *Summary Population and Housing Characteristics,* report series provides data based on the 100-percent questions. The subjects are age, Hispanic or Latino origin, household relationship, race, sex, tenure (owner- or renter-occupied), and vacancy characteristics. Land area measurements and population density also are provided. This series is similar to the 1990 census CPH-1 series.

The PHC-2, *Summary Social, Economic, and Housing Characteristics,* report series provides sample data based on both the 100-percent and the sample questions. Sample subjects include place of birth; residence in 1995; language; educational attainment and school enrollment; veteran status; disability status; employment status; journey to work; work status, earnings, income, and poverty status in 1999; physical housing characteristics; units in structure; fuel and equipment characteristics; owner and renter household characteristics, such as year owner moved into unit; home value; contract and gross rent; and mortgage and rental cost characteristics. This series is similar to the 1990 census CPH-5 series.

The PHC-3, *Population and Housing Unit Counts,* report series provides Census 2000 and historical comparisons of the 100-percent population and housing unit counts. It provides land and water area measurements, and population density. The user notes section documents geographic changes over the past decade. This series is similar to the 1990 census CPH-2 series.

In each series, there is one report for each state, the District of Columbia, and Puerto Rico, plus a United States summary report. Many tables in the United States summary reports include data for Puerto Rico. See Appendix E for detailed information about additional Census 2000 data products and release media.

HOW TO FIND GEOGRAPHIC AREAS AND SUBJECT MATTER DATA

This report includes a table finding guide to assist the user in locating those statistical tables that contain the desired data. The table finding guide lists alphabetically, by geographic area, the subjects shown in this report. To determine which tables in this report show data for a particular topic, find the subject in the lefthand column of the table finding guide and then look across the columns using the headings at the top for the desired type of geographic area. Figure I–1 is an example of a table finding guide.

The table finding guide does not include cross-classifications of subject-matter items. Additional information to locate data within specific reports is provided in the headnote at the top of the table finding guide and in the footnotes at the bottom of the guide.

Figure I–1.

Table Finding Guide

SUBJECTS BY TYPE OF GEOGRAPHIC AREA AND TABLE NUMBER

Subjects covered in this report are shown on the left side, and types of geographic areas are shown at the top. Table numbers shown in bold indicate that either all or part of the table is presented for the American Indian and Alaska Native population in American Indian and Alaska Native areas, or for the Native Hawaiian and Other Pacific Islander population in Hawaiian home lands. For a description of area classifications, see Appendix A. For definitions and explanations of subject characteristics, see Appendix B.

Subject	The state[1]	County[2]	Place: By county and county subdivision	Place: Alphabetically for the state	County subdivision: By county	County subdivision: Alphabetically for the state[3]	American Indian and Alaska Native Area[4]	Hawaiian home land[5]
POPULATION CHARACTERISTICS								
Age	1, 2	1, 2	1	2	1	2	**17**	**25**
Average family size	7, 8	7, 8	7	8	7	8	**20**	**28**
Average household size	7, 8	7, 8	7	8	7	8	**20**	**28**
Families and family characteristics	7, 8	7, 8	7	8	7	8	**20**	**28**
Group quarters population	9, 10	9, 10	9	10	9	10	**21**	**29**
Hispanic or Latino	3, 4	3, 4	3	4	3	4	18	26
Households and household characteristics	7, 8, 9, 10	7, 8, 9, 10	7, 9	8, 10	7, 9	8, 10	**20, 21**	**28, 29**
Nonfamily households	7, 8	7, 8	7	8	7	8	**20**	**28**
Population density	15, 16	15, 16	15	16	15	16	24	32
Race	3, 4, 5, 6	3, 4, 5, 6	3, 5	4, 6	3, 5	4, 6	18, 19	26, 27
Relationship to householder	9, 10	9, 10	9	10	9	10	**21**	**29**
Sex	1, 2	1, 2	1	2	1	2	**17**	**25**
HOUSING CHARACTERISTICS								
Hispanic or Latino origin of householder	13, 14	13, 14	13	14	13	14	**23**	**31**
Average household size	11, 12	11, 12	11	12	11	12	22	30
Occupancy characteristics	11, 12	11, 12	11	12	11	12	22	30
Race of householder	13, 14	13, 14	13	14	13	14	**23**	**31**
Tenure	11, 12	11, 12	11	12	11	12	22	30
Vacancy characteristics	11, 12	11, 12	11	12	11	12	22	30
GEOGRAPHIC CHARACTERISTICS								
Land area	15, 16	15, 16	15	16	15	16	24	32
Population density	15, 16	15, 16	15	16	15	16	24	32

[1]State, District of Columbia, or Puerto Rico.
[2]Parish in Louisiana; borough, census area, city and borough, and municipality in Alaska; and municipio in Puerto Rico; in Maryland, Missouri, Nevada, and Virginia, one or more cities are independent of counties and are treated as statistical equivalents of counties; the entire District of Columbia, which has no counties, is treated as a county equivalent.
[3]County subdivisions within the state are shown alphabetically with places for the following 12 states: Connecticut, Maine, Massachusetts, Michigan, Minnesota, New Hampshire, New Jersey, New York, Pennsylvania, Rhode Island, Vermont, and Wisconsin.
[4]American Indian and Alaska Native areas include state and federal American Indian reservations; Oklahoma tribal statistical areas (OTSAs); tribal designated statistical areas (TDSAs) (federal areas); state designated American Indian statistical areas (SDAISAs) (state areas); Alaska Native village statistical areas (ANVSAs) (Alaska); and Alaska Native Regional Corporations (ANRCs) (Alaska).
[5]Tables for these areas appear only in the report for Hawaii.

HOW TO USE THE STATISTICAL TABLES

Parts of a Statistical Table

The census data included in printed reports are arranged in tables. Each table includes four major parts: (1) heading, (2) boxhead, (3) stub, and (4) data field. A typical census report table is illustrated in Figure I–2.

The heading consists of the table number, title, and headnote. The table number indicates the position of the table within the report, while the title is a brief statement indicating the subjects and time reference of the data presented in the table. The headnote is enclosed in brackets and is located under the title. It contains statements that qualify, explain, or provide information pertaining to the entire table.

The boxhead is under the heading. This portion of the table, which contains the individual column heads or captions, describes the data in each vertical column. In the boxhead of many tables, a spanner appears across and above two or more column heads or across two or more lower spanners. The purpose of a spanner is to classify or qualify items below it or separate the table into identifiable blocks in terms of major aspects of the data.

Figure I–2.

PARTS OF A STATISTICAL TABLE



Table 6. **Population for Selected Categories of Race: 2000**

[For information on confidentiality protection, nonsampling error, and definitions, see text]

State County Place and [In Selected States] County Subdivision	Selected combinations of two races: White, Black or African American	White, American Indian and Alaska Native	White, Asian	Black or African American, American Indian and Alaska native	Race alone or in combination with one or more other races: White	Black or African American	American Indian and Alaska Native	Asian	Native Hawaiian and Other Pacific Islander	Some other race
The State	**6 356**	**17 566**	**4 772**	**2 326**	**3 190 953**	**1 168 998**	**44 449**	**39 458**	**4 288**	**38 201**
COUNTY										
Autauga County	41	188	77	13	35 589	7 549	410	297	32	223
Baldwin County	155	725	151	37	123 709	14 722	1 614	760	89	1 066
Barbour County	34	56	15	19	15 026	13 550	221	143	41	313
Bibb County	16	55	8	9	16 576	4 651	115	25	4	178
Blount County	58	277	41	11	48 987	1 081	585	133	26	1 179
Bullock County	10	20	-	10	9 005	8 613	84	32	3	94
Butler County	21	23	7	10	12 558	8 773	84	47	3	26
Calhoun County	195	410	131	40	89 475	21 142	939	855	151	867
Chambers County	38	75	15	25	22 433	14 030	161	101	16	77
Cherokee County	34	95	17	5	22 451	1 381	178	67	22	113
Chilton County	34	137	21	9	34 579	4 259	269	113	15	657
Choctaw County	19	23	2	3	8 832	7 066	53	11	7	28
Clarke County	28	38	9	21	15 685	12 065	128	62	14	65
Clay County	14	72	5	1	11 884	2 259	122	23	8	79
Cleburne County	11	65	10	1	13 485	536	111	33	3	67
Coffee County	108	266	106	45	34 239	9 234	737	575	100	524
Colbert County	98	233	28	25	45 238	9 313	478	188	42	256
Conecuh County	12	42	11	5	7 883	6 160	79	31	11	20
Coosa County	6	46	5	10	7 893	4 197	100	13	4	111
Covington County	27	129	26	5	32 656	4 688	323	95	12	99
Crenshaw County	25	47	4	2	10 189	3 424	105	24	5	39
Cullman County	60	442	55	1	75 743	829	809	224	51	671
Dale County	155	317	174	53	37 494	10 309	721	803	164	869
Dallas County	55	47	9	20	16 665	20 472	138	201	49	145
DeKalb County	48	286	34	8	64 452	1 154	868	302	59	2 413
Elmore County	102	335	84	37	51 338	11 514	1 248	382	52	413
Escambia County	64	295	32	19	25 143	11 822	1 441	160	32	319
Etowah County	172	396	86	33	86 588	15 464	628	569	84	966
Fayette County	20	41	6	2	16 160	2 237	83	37	3	74
Franklin County	39	129	14	-	26 270	1 368	233	64	46	1 551
Geneva County	13	113	15	6	22 611	2 772	316	53	16	186
Greene County	7	5	-	-	1 918	8 032	18	17	8	16
Hale County	21	16	1	13	6 910	10 193	65	47	24	72
Henry County	24	45	18	8	10 813	5 308	90	34	7	183
Houston County	145	296	82	54	65 558	22 119	724	689	63	525
Jackson County	79	854	34	18	50 591	2 125	1 835	178	28	267
Jefferson County	811	1 452	635	419	388 697	262 636	3 555	7 159	611	5 340
Lamar County	22	35	2	4	13 887	1 934	64	14	3	86
Lauderdale County	126	322	51	19	76 390	8 942	583	386	40	407
Lawrence County	53	931	18	25	28 102	4 736	2 839	61	6	146
Lee County	180	349	180	29	86 172	26 388	720	2 165	119	757
Limestone County	112	285	48	16	55 579	8 900	622	302	39	855
Lowndes County	9	4	5	11	3 516	9 829	42	31	13	19
Macon County	38	15	5	51	3 440	20 560	118	129	26	57
Madison County	756	1 978	745	324	203 733	64 636	4 668	6 282	494	2 550
Marengo County	32	101	20	16	19 779	11 732	79	103	35	60
Marion County	13	101	30	6	32 775	1 753	210	151	35	160
Marshall County	130	400	67	6	77 620	1 373	679	290	78	2 920
Mobile County	557	1 292	510	326	250 515	134 861	4 573	6 526	398	2 600
Monroe County	47	85	6	14	14 210	9 819	338	81	9	63
Montgomery County	367	375	411	158	110 684	109 558	1 226	2 931	331	1 243
Morgan County	226	665	73	37	95 698	12 813	1 543	646	118	1 703
Perry County	8	9	2	2	3 694	8 157	24	30	30	27
Pickens County	27	47	9	9	11 810	9 064	85	58	26	65
Pike County	41	162	21	68	18 287	10 988	450	155	34	140
Randolph County	29	68	7	2	17 223	5 017	117	64	6	100
Russell County	78	154	63	27	28 610	20 525	387	313	110	423
St. Clair County	72	343	49	5	58 816	5 354	607	172	30	327
Shelby County	137	381	217	15	129 620	10 798	888	1 757	63	1 242
Sumter County	18	9	1	22	3 873	10 887	45	29	17	39
Talladega County	149	188	48	31	54 317	25 578	427	247	69	324
Tallapoosa County	51	86	6	11	30 654	10 610	223	103	24	108
Tuscaloosa County	209	434	163	73	113 445	46 780	957	1 624	172	1 246
Walker County	73	239	47	10	65 756	4 467	462	206	28	438
Washington County	17	89	11	5	11 885	4 908	1 399	27	18	18
Wilcox County	4	8	1	6	3 639	9 494	34	22	6	16
Winston County	11	126	13	-	24 388	110	243	53	17	265
PLACE										
Abbeville city, Henry County	6	2	2	-	1 703	1 203	2	4	-	90
Adamsville city, Jefferson County	8	13	3	6	3 790	1 147	39	11	2	10
Addison town, Winston County	-	1	-	-	720	1	2	1	-	-
Akron town, Hale County	-	-	-	1	95	426	1	2	3	2
Alabaster city, Shelby County	25	62	31	2	19 983	2 287	141	187	12	177
Albertville city, Marshall County	31	64	9	2	15 040	406	143	62	45	1 793
Alexander City city, Tallapoosa County	14	17	3	1	10 637	4 285	39	61	16	50
Alexandria CDP, Calhoun County	9	5	5	-	3 284	371	17	28	5	11
Aliceville city, Pickens County	7	4	-	5	840	1 723	12	11	3	-
Allgood town, Blount County	-	2	-	-	548	2	5	-	-	94
Altoona town	-	9	1	-	949	25	10	1	-	9
Blount County (part)	-	-	-	-	15	-	-	-	-	-
Etowah County (part)	-	9	1	-	934	25	10	1	-	9

16 Alabama — Summary Population and Housing Characteristics, U.S. Census Bureau, Census 2000

The stub is located at the left edge of the table. It includes a listing of line or row captions or descriptions. At the top of the stub is the stubhead. The stubhead is considered to be an extension of the table title and usually shows generic geographic area designations and restrictions.

In the stub, several features are used to help the user better understand the contents of the table. Usually, a block of data lines is preceded by a sidehead. The sidehead, similar to a spanner, describes and classifies the stub entries following it. The use of indentation in a stub indicates the relationship of one data line to another. Indented data lines represent subcategories that, in most instances, sum to a total. Occasionally in tables, it is desirable to show one or more single-line subcategories that do not sum to the total.

The data field is that part of the statistical table that contains the data. It extends from the bottom of the boxhead to the bottom of the table and from the right of the stub to the right edge of the page.

Both geographic and subject-matter terms appear in tables. It is important to read the definitions of the terms used in the tables because census terms often are defined in special ways that reflect the manner in which the questions were asked and the data were tabulated. Definitions of geographic terms are provided in Appendix A. Census tables often include derived measures such as medians, means, percentages, and ratios. These and other subject-matter terms are defined in Appendix B.

Symbols and Geographic Abbreviations

The following symbols are used in the tables and explanations of subjects covered in Census 2000 reports:

- A dash "-" represents zero or a derived measure that rounds to less than 0.1.
- (X) means not applicable. In the 1990 and earlier decennial census reports, three dots "..." meant not applicable.
- (NA) means not available.

- The superscript prefix "r" indicates that the count has been revised since the publication of the 1990 census reports, or that the area was erroneously omitted or not shown in the correct geographic relationship in the 1990 census reports. This symbol appears only in the Census 2000 PHC-3, *Population and Housing Unit Counts,* report series.
- A dagger "†" next to the name of a geographic area indicates that there has been a geographic change (for example, an annexation or detachment, a new incorporation, or a name change) since the information was published for the 1990 census for that area. This symbol appears only in the Census 2000 PHC-3, *Population and Housing Unit Counts*, report series. The geographic change information for the entities in a state is shown in the "User Notes" section of the Census 2000 PHC-3 report for that state.
- A plus sign "+" is appended to the lower bound of the highest interval when the median falls in the upper interval of an open-ended distribution. A minus sign "-" is appended to the upper bound of the lowest interval when the median falls in the lowest interval of an open-ended distribution. For more information on medians, see the section on "Derived Measures" in Appendix B.
- A minus sign "-" preceding a figure denotes decrease. The minus sign appears only in the Census 2000 PHC-3, *Population and Housing Unit Counts,* report series.

The following geographic abbreviations and terms may be used in the tables in this report:

- A "(part)" next to the name of a geographic area in a hierarchical presentation indicates that the geographic entity is located only partially in the superior geographic entity. For example, a "(part)" next to a place name in a county subdivision-place hierarchy indicates that the place is located in more than one county subdivision. (Places also may be "split" by county, congressional district, urban/rural, metropolitan area, voting district, and other geographic boundaries, depending on the presentation.) Other geographic entities also can be "split" by a higher level entity. The exception is a tabulation block, which is unique within all geographic entities in census products.
- ANVSA is Alaska Native village statistical area.
- ANRC is Alaska Native Regional Corporation.
- CCD is census county division.
- CDP is census designated place.
- CMSA is consolidated metropolitan statistical area.
- MA is metropolitan area.
- MSA is metropolitan statistical area.
- OTSA is Oklahoma tribal statistical area.
- PMSA is primary metropolitan statistical area.
- SDAISA is state designated American Indian statistical area.
- TDSA is tribal designated statistical area.
- UT is unorganized territory.

GRAPHICS

Charts, statistical maps, and other graphic summaries are included in some Census 2000 reports.

USER NOTES

User notes include corrections, errata, and related explanatory information. This section appears directly before the statistical tables in census reports. It presents information about unique characteristics of the report and changes or corrections made too late to be reflected in the text or tables themselves. However, sometimes this information becomes available too late to be

reflected even in the user notes. Census 2000 user updates are available on the Census Bureau's Internet site at www.census.gov/main/www/cen2000.html. To receive notification of user notes, subscribe to the Census Product Update (http://www.census.gov/mp/www/cpu.html), a biweekly e-mail newsletter available from the Customer Services Center of the Marketing Services Office at the U.S. Census Bureau, or contact the Customer Services Center directly on 301-763-INFO (4636) or at webmaster@census.gov.

APPENDIXES

Appendix A, Geographic Terms and Concepts. Provides definitions of the types of geographic areas and related information used in census products.

Appendix B, Definitions of Subject Characteristics. Contains definitions for the subject-matter terms used in census products, including explanations of derived measures, limitations of the data, and comparability with previous censuses. The subjects are listed alphabetically. Population characteristics are defined first, followed by the definitions of the housing subjects.

Appendix C, Collection and Processing Procedures. Explains the enumeration and residence rules used in counting the population and housing units in the United States and Puerto Rico. It also describes the major components of the operational plan for Census 2000, and includes a glossary of terms.

Appendix D, Questionnaire Facsimile. Presents a facsimile of the Census 2000 questionnaire used to collect the data in this report.

Appendix E, Data Products and User Assistance. Summarizes the Census 2000 data products by describing the information available in printed reports and through electronic media such as CD-ROM, DVD, and the Internet. It also describes Census 2000 maps and other geographic products, reference materials, and sources of assistance.

Appendix F, Maps. Contains maps depicting the geographic areas shown in this report.

Appendix G, Accuracy of the Data. Provides information on confidentiality of the data, imputation of housing unit status and population counts, sources of errors in the data, and editing of unacceptable data.

Appendix H, Acknowledgments. Lists many of the U.S. Census Bureau staff who participated in the various activities of Census 2000.

Table Finding Guide

SUBJECTS BY TYPE OF GEOGRAPHIC AREA AND TABLE NUMBER

Subjects covered in this guide are shown on the left side, and types of geographic areas are shown at the top. Table numbers shown in bold indicate that either all or part of the table is presented for the American Indian and Alaska Native population in American Indian and Alaska Native areas, or for the Native Hawaiian and Other Pacific Islander population in Hawaiian home lands. For a description of area classifications, see Appendix A. For definitions and explanations of subject characteristics, see Appendix B.

Subject	The state[1]	County[2]	Place: By county and county subdivision	Place: Alphabetically for the state	County subdivision: By county	County subdivision: Alphabetically for the state[3]	American Indian and Alaska Native area[4]	Hawaiian home land[5]
POPULATION CHARACTERISTICS								
Age	1, 2	1, 2	1	2	1	2	**17**	**25**
Average family size	7, 8	7, 8	7	8	7	8	**20**	**28**
Average household size	7, 8	7, 8	7	8	7	8	**20**	**28**
Families and family characteristics	7, 8	7, 8	7	8	7	8	**20**	**28**
Group quarters population	9, 10	9, 10	9	10	9	10	**21**	**29**
Hispanic or Latino	3, 4	3, 4	3	4	3	4	18	26
Households and household characteristics	7, 8, 9, 10	7, 8, 9, 10	7, 9	8, 10	7, 9	8, 10	**20, 21**	**28, 29**
Nonfamily households	7, 8	7, 8	7	8	7	8	**20**	**28**
Population density	15, 16	15, 16	15	16	15	16	24	32
Race	3, 4, 5, 6	3, 4, 5, 6	3, 5	4, 6	3, 5	4, 6	18, 19	26, 27
Relationship to householder	9, 10	9, 10	9	10	9	10	**21**	**29**
Sex	1, 2	1, 2	1	2	1	2	**17**	**25**
HOUSING CHARACTERISTICS								
Average household size by tenure	11, 12	11, 12	11	12	11	12	22	30
Hispanic or Latino origin of householder	13, 14	13, 14	13	14	13	14	**23**	**31**
Occupancy characteristics	11, 12	11, 12	11	12	11	12	22	30
Race of householder	13, 14	13, 14	13	14	13	14	**23**	**31**
Tenure	11, 12	11, 12	11	12	11	12	22	30
Vacancy characteristics	11, 12	11, 12	11	12	11	12	22	30
GEOGRAPHIC CHARACTERISTICS								
Land area	15, 16	15, 16	15	16	15	16	24	32
Population density	15, 16	15, 16	15	16	15	16	24	32

[1]State, District of Columbia, or Puerto Rico.

[2]Parish in Louisiana; city and borough, municipality, borough, or census area in Alaska; and municipio in Puerto Rico; in Maryland, Missouri, Nevada, and Virginia, one or more cities are independent of counties and are treated as statistical equivalents of counties; the entire District of Columbia, which has no counties, is treated as a county equivalent.

[3]County subdivisions within the state are shown alphabetically with places for the following 12 states: Connecticut, Maine, Massachusetts, Michigan, Minnesota, New Hampshire, New Jersey, New York, Pennsylvania, Rhode Island, Vermont, and Wisconsin.

[4]American Indian and Alaska Native areas include state and federal American Indian reservations; Oklahoma tribal statistical areas (OTSAs); tribal designated statistical areas (TDSAs) (federal areas); state designated American Indian statistical areas (SDAISAs) (state areas); Alaska Native village statistical areas (ANVSAs); and Alaska Native Regional Corporations (ANRCs).

[5]Tables for these areas appear only in the report for Hawaii.

User Notes

Additional information concerning this Census 2000 product and its source file, Summary File 1, may become available after this report is published. This information, called Notes and Errata, is available in portable document format (PDF) on the U.S. Census Bureau's Internet site at http://www.census.gov/main/www/cen2000.html. To receive notification of user notes, subscribe to the Census Product Update (http://www.census.gov/mp/www/cpu.html), a biweekly e-mail newsletter available from the Customer Services Center of the Marketing Services Office at the U.S. Census Bureau, or contact the Customer Services Center directly on 301-763-INFO (4636) or at webmaster@census.gov.

ADDITIONAL DEFINITIONS AND EXPLANATIONS OF THE DATA

User Note 1

The user should note that there are limitations to many of these data. Please refer to the text provided with this report for further explanations on the limitations of the data.

STATISTICAL TABLES

Table 1. **Age and Sex: 2000**

[For information on confidentiality protection, nonsampling error, and definitions, see text]

State County County Subdivision Place	Total population	Median age	Age: Under 5 years	5 to 17 years	18 to 20 years	21 to 24 years	25 to 34 years	35 to 44 years	45 to 54 years	55 to 59 years	60 to 64 years
The State	**5 595 211**	**36.1**	**369 898**	**1 057 794**	**247 664**	**288 314**	**738 733**	**887 569**	**742 462**	**279 073**	**228 325**
Adair County	24 977	27.9	1 321	3 475	3 754	3 083	2 720	2 977	2 690	1 045	852
Benton township	19 354	24.5	975	2 349	3 564	2 934	2 075	2 061	1 842	676	560
Kirksville city	16 988	23.4	828	1 814	3 506	2 880	1 830	1 646	1 482	516	447
Clay township	591	40.9	30	122	15	13	57	95	89	51	32
Liberty township	321	40.2	15	64	8	10	35	56	48	22	19
Morrow township	393	40.1	33	62	9	10	57	59	48	33	24
Nineveh township	1 369	37.8	90	263	60	49	163	206	212	77	70
Novinger city	534	37.3	36	98	30	28	61	69	84	22	28
Pettis township	675	40.2	40	106	13	23	97	110	120	52	39
Millard village	75	44.5	1	12	-	3	14	9	15	5	4
Polk township	551	38.8	27	119	22	10	62	94	84	35	30
Greentop city (part)	90	44.8	4	17	3	2	5	15	18	7	6
Salt River township	1 046	38.1	61	247	43	19	96	195	157	49	47
Brashear city	280	41.0	13	61	11	5	24	47	49	11	13
Walnut township	262	37.6	14	64	9	7	29	47	33	9	13
Wilson township	415	41.1	36	79	11	8	49	54	57	41	18
Gibbs village	100	31.5	12	20	3	4	15	15	12	6	4
Andrew County	16 492	37.8	1 043	3 305	616	684	1 908	2 647	2 371	862	674
Benton township	1 047	35.1	71	224	48	58	120	168	146	51	47
Bolckow city	234	32.5	14	52	12	18	25	41	24	11	14
Rosendale city	180	31.0	14	40	8	9	25	30	24	5	4
Clay township	259	38.1	19	44	12	12	34	41	28	17	14
Empire township	370	40.6	25	66	10	13	46	52	70	24	13
Jackson township	583	36.2	46	119	22	26	73	94	90	27	20
Fillmore city	211	31.5	17	50	6	15	27	35	19	8	11
Jefferson township	4 577	37.1	283	990	182	183	518	780	717	268	194
Country Club village	1 846	34.6	135	377	75	88	258	287	276	96	63
Lincoln township	1 113	38.2	73	207	41	39	139	187	205	52	44
Amazonia village	277	34.8	24	47	12	13	44	41	50	6	8
Monroe township	777	38.8	37	164	19	28	87	144	114	35	32
Cosby village	143	34.7	15	26	2	6	24	27	11	8	8
Nodaway township	6 048	38.2	382	1 172	237	265	699	907	757	286	238
Savannah city	4 762	37.9	316	896	189	219	574	665	544	217	163
Platte township	484	41.0	25	85	15	15	60	70	69	30	21
Rea city	56	39.7	3	10	1	-	6	14	7	4	4
Rochester township	1 234	39.8	82	234	30	45	132	204	175	72	51
Atchison County	6 430	41.7	289	1 258	203	213	650	908	890	388	277
Benton township	33	48.5	1	6	-	-	5	2	7	4	2
Buchanan township	92	42.0	2	16	3	5	11	15	11	6	7
Clark township	932	43.5	40	170	24	22	89	145	133	58	36
Fairfax city	645	43.5	19	123	20	12	56	106	92	34	25
Clay township	1 852	45.6	80	300	46	49	176	257	276	104	81
Rock Port city (part)	1 395	45.7	62	229	36	38	124	193	199	68	53
Colfax township	104	36.7	9	19	4	4	11	18	14	7	7
Dale township	245	44.8	6	38	12	11	15	42	44	20	12
Lincoln township	446	40.8	21	96	10	6	46	70	70	24	23
Westboro city	163	36.3	14	37	3	2	20	26	22	9	9
Nishnabotna township	193	39.2	6	41	13	8	20	29	34	15	6
Watson village	121	39.3	3	29	10	5	9	18	25	8	3
Polk township	282	42.3	16	45	4	16	29	44	31	23	19
Tarkio township	2 165	37.3	106	505	84	89	237	275	256	120	80
Tarkio city	1 935	37.5	95	468	76	70	207	237	218	110	75
Templeton township	86	35.7	2	22	3	3	11	11	14	7	4
Rock Port city (part)	-	-	-	-	-	-	-	-	-	-	-
Audrain County	25 853	38.0	1 649	4 711	891	1 151	3 288	4 001	3 433	1 295	1 077
Cuivre township	5 285	37.7	257	697	164	295	931	1 025	656	228	185
Farber city	411	39.9	21	76	14	25	44	53	66	27	19
Vandalia city (part)	2 529	41.5	150	450	72	104	261	348	341	137	109
Linn township	630	39.1	42	126	14	34	47	121	67	34	33
Laddonia city (part)	6	71.5	-	-	-	-	-	-	2	-	-
Rush Hill village	130	40.0	10	26	1	6	11	20	15	9	6
Loutre township	920	38.4	53	183	37	33	99	156	118	50	44
Benton City village	122	37.7	10	15	9	7	13	20	19	8	4
Martinsburg town	326	37.7	14	70	12	12	42	54	33	19	18
Prairie township	1 056	38.5	72	219	27	38	104	193	157	47	40
Laddonia city (part)	614	37.6	40	125	19	28	62	108	85	29	21
Saling township	1 218	22.4	159	366	61	72	148	123	125	37	24
Salt River township	9 878	39.7	607	1 845	329	411	1 106	1 403	1 354	522	444
Mexico city (part)	6 962	40.8	431	1 239	202	296	789	907	908	369	310
South Fork township	5 263	38.4	351	945	206	222	673	717	705	275	226
Mexico city (part)	4 358	38.3	287	746	184	208	570	568	560	208	189
Vandiver village	83	39.5	6	17	1	1	13	11	9	6	2
Wilson township	1 603	38.1	108	330	53	46	180	263	251	102	81
Centralia city (part)	-	-	-	-	-	-	-	-	-	-	-
Barry County	34 010	38.2	2 289	6 586	1 235	1 420	3 852	5 024	4 334	1 965	1 828
Ash township	876	34.9	68	192	32	34	113	151	112	48	35
Butterfield township	916	32.7	75	207	34	56	122	147	101	54	35
Butterfield village	397	27.6	36	99	18	29	60	52	44	26	10
Capps Creek township	570	35.4	39	145	22	19	56	99	81	32	16
Corsicana township	326	36.0	24	70	9	6	47	52	43	25	17
Crane Creek township	923	34.6	59	216	34	33	125	156	129	54	40
Exeter township	1 521	36.9	111	291	56	73	171	258	188	71	90
Exeter city	707	35.3	61	139	22	38	89	108	77	36	41
Flat Creek township	5 462	38.9	342	1 032	208	217	638	791	674	304	265
Cassville city	2 890	38.3	187	551	115	121	338	426	370	137	120
Jenkins township	382	43.4	19	69	4	17	44	46	58	31	40
Kings Prairie township	968	33.5	90	218	35	39	120	159	96	48	42
Monett city (part)	-	-	-	-	-	-	-	-	-	-	-
Liberty township	1 105	36.9	89	206	44	53	126	157	144	60	57
McDonald township	882	35.2	56	202	33	39	106	129	131	45	55

Table 1. **Age and Sex: 2000**—Con.

[For information on confidentiality protection, nonsampling error, and definitions, see text]

Age—Con.			Age and sex						Percent of total population		
			All ages		18 years and over		65 years and over				**State** **County** **County Subdivision** **Place**
65 to 74 years	75 to 84 years	85 years and over	Female	Males per 100 females	Total	Female	Total	Female	Under 18 years	65 years and over	
393 226	**263 582**	**98 571**	**2 875 034**	**94.6**	**4 167 519**	**2 178 959**	**755 379**	**448 144**	**25.5**	**13.5**	**The State**
1 447	1 116	497	13 271	88.2	20 181	10 936	3 060	1 871	19.2	12.3	Adair County
1 052	843	423	10 496	84.4	16 030	8 894	2 318	1 474	17.2	12.0	Benton township
880	755	404	9 309	82.5	14 346	8 038	2 039	1 332	15.6	12.0	Kirksville city
41	40	6	285	107.4	439	207	87	45	25.7	14.7	Clay township
32	12	-	160	100.6	242	121	44	21	24.6	13.7	Liberty township
36	13	9	195	101.5	298	151	58	34	24.2	14.8	Morrow township
93	64	22	674	103.1	1 016	510	179	100	25.8	13.1	Nineveh township
42	21	15	263	103.0	400	207	78	47	25.1	14.6	Novinger city
43	25	7	328	105.8	529	259	75	37	21.6	11.1	Pettis township
7	1	4	36	108.3	62	31	12	6	17.3	16.0	Millard village
31	26	11	279	97.5	405	203	68	36	26.5	12.3	Polk township
6	6	1	41	119.5	69	31	13	4	23.3	14.4	Greentop city (part)
60	60	12	519	101.5	738	357	132	74	29.4	12.6	Salt River township
14	24	8	141	98.6	206	109	46	31	26.4	16.4	Brashear city
21	11	5	128	104.7	184	88	37	18	29.8	14.1	Walnut township
38	22	2	207	100.5	300	146	62	32	27.7	14.9	Wilson township
6	3	-	47	112.8	68	32	9	6	32.0	9.0	Gibbs village
1 139	876	367	8 456	95.0	12 144	6 292	2 382	1 402	26.4	14.4	Andrew County
76	28	10	519	101.7	752	371	114	63	28.2	10.9	Benton township
18	4	1	118	98.3	168	81	23	13	28.2	9.8	Bolckow city
16	3	2	91	97.8	126	62	21	12	30.0	11.7	Rosendale city
29	5	4	129	100.8	196	94	38	17	24.3	14.7	Clay township
28	17	6	167	121.6	279	129	51	25	24.6	13.8	Empire township
33	26	7	276	111.2	418	201	66	40	28.3	11.3	Jackson township
8	9	6	108	95.4	144	71	23	13	31.8	10.9	Fillmore city
243	178	41	2 330	96.4	3 304	1 686	462	238	27.8	10.1	Jefferson township
101	74	16	943	95.8	1 334	686	191	102	27.7	10.3	Country Club village
71	48	7	527	111.2	833	399	126	60	25.2	11.3	Lincoln township
18	12	2	138	100.7	206	102	32	19	25.6	11.6	Amazonia village
73	36	8	378	105.6	576	280	117	59	25.9	15.1	Monroe township
6	9	1	73	95.9	102	53	16	10	28.7	11.2	Cosby village
443	434	228	3 252	86.0	4 494	2 473	1 105	728	25.7	18.3	Nodaway township
359	402	218	2 621	81.7	3 550	2 003	979	660	25.5	20.6	Savannah city
52	32	10	245	97.6	374	186	94	51	22.7	19.4	Platte township
6	-	1	27	107.4	43	21	7	3	23.2	12.5	Rea city
91	72	46	633	94.9	918	473	209	121	25.6	16.9	Rochester township
607	510	237	3 227	99.3	4 883	2 544	1 354	821	24.1	21.1	Atchison County
3	1	2	15	120.0	26	12	6	2	21.2	18.2	Benton township
7	8	1	48	91.7	74	38	16	6	19.6	17.4	Buchanan township
104	78	33	487	91.4	722	384	215	135	22.5	23.1	Clark township
71	55	32	353	82.7	503	279	158	106	22.0	24.5	Fairfax city
191	201	91	964	92.1	1 472	788	483	297	20.5	26.1	Clay township
144	167	82	747	86.7	1 104	609	393	254	20.9	28.2	Rock Port city (part)
8	2	1	53	96.2	76	38	11	7	26.9	10.6	Colfax township
28	15	2	119	105.9	201	93	45	22	18.0	18.4	Dale township
44	28	8	233	91.4	329	172	80	42	26.2	17.9	Lincoln township
12	9	-	90	81.1	112	61	21	11	31.3	12.9	Westboro city
11	9	1	87	121.8	146	66	21	11	24.4	10.9	Nishnabotna township
6	4	1	55	120.0	89	39	11	5	26.4	9.1	Watson village
29	18	8	136	107.4	221	106	55	29	21.6	19.5	Polk township
176	148	89	1 044	107.4	1 554	821	413	267	28.2	19.1	Tarkio township
162	133	84	939	106.1	1 372	736	379	248	29.1	19.6	Tarkio city
6	2	1	41	109.8	62	26	9	3	27.9	10.5	Templeton township
-	-	-	-	(X)	-	-	-	-	(X)	(X)	Rock Port city (part)
2 014	1 735	608	14 037	84.2	19 493	10 909	4 357	2 545	24.6	16.9	Audrain County
365	340	142	3 410	55.0	4 331	2 932	847	519	18.1	16.0	Cuivre township
38	22	6	203	102.5	314	162	66	37	23.6	16.1	Farber city
237	248	72	1 359	86.1	1 929	1 045	557	346	23.7	22.0	Vandalia city (part)
70	36	6	288	118.8	462	230	112	54	26.7	17.8	Linn township
4	-	-	3	100.0	6	3	4	2	-	66.7	Laddonia city (part)
14	10	2	61	113.1	94	49	26	14	27.7	20.0	Rush Hill village
79	52	16	449	104.9	684	326	147	67	25.7	16.0	Loutre township
11	5	1	59	106.8	97	43	17	8	20.5	13.9	Benton City village
22	27	3	157	107.6	242	114	52	20	25.8	16.0	Martinsburg town
97	51	11	525	101.1	765	387	159	85	27.6	15.1	Prairie township
56	36	5	313	96.2	449	237	97	58	26.9	15.8	Laddonia city (part)
49	43	11	605	101.3	693	346	103	51	43.1	8.5	Saling township
831	778	248	5 255	88.0	7 426	4 026	1 857	1 160	24.8	18.8	Salt River township
626	654	231	3 786	83.9	5 292	2 963	1 511	989	24.0	21.7	Mexico city (part)
418	370	155	2 745	91.7	3 967	2 107	943	524	24.6	17.9	South Fork township
349	338	151	2 275	91.6	3 325	1 781	838	470	23.7	19.2	Mexico city (part)
11	6	-	49	69.4	60	35	17	11	27.7	20.5	Vandiver village
105	65	19	760	110.9	1 165	555	189	85	27.3	11.8	Wilson township
-	-	-	-	(X)	-	-	-	-	(X)	(X)	Centralia city (part)
2 999	1 825	653	17 147	98.3	25 135	12 847	5 477	3 042	26.1	16.1	Barry County
61	22	8	414	111.6	616	300	91	48	29.7	10.4	Ash township
50	26	9	458	100.0	634	318	85	47	30.8	9.3	Butterfield township
14	8	1	200	98.5	262	132	23	13	34.0	5.8	Butterfield village
33	20	8	274	108.0	386	192	61	35	32.3	10.7	Capps Creek township
22	7	4	147	121.8	232	109	33	12	28.8	10.1	Corsicana township
46	22	9	433	113.2	648	312	77	37	29.8	8.3	Crane Creek township
133	56	23	783	94.3	1 119	575	212	111	26.4	13.9	Exeter township
56	26	14	384	84.1	507	279	96	64	28.3	13.6	Exeter city
485	348	158	2 806	94.7	4 088	2 152	991	574	25.2	18.1	Flat Creek township
245	189	91	1 519	90.3	2 152	1 158	525	327	25.5	18.2	Cassville city
34	16	4	184	107.6	294	145	54	26	23.0	14.1	Jenkins township
67	39	15	484	100.0	660	338	121	68	31.8	12.5	Kings Prairie township
-	-	-	-	(X)	-	-	-	-	(X)	(X)	Monett city (part)
112	48	9	554	99.5	810	411	169	84	26.7	15.3	Liberty township
46	31	9	416	112.0	624	291	86	37	29.3	9.8	McDonald township

Table 1. **Age and Sex: 2000**—Con.

[For information on confidentiality protection, nonsampling error, and definitions, see text]

State County County Subdivision Place	Total population	Median age	Age: Under 5 years	5 to 17 years	18 to 20 years	21 to 24 years	25 to 34 years	35 to 44 years	45 to 54 years	55 to 59 years	60 to 64 years
Barry County—Con.											
McDowell township	275	39.5	20	41	13	15	28	39	50	16	15
Mineral township	886	34.8	59	191	37	48	111	126	118	57	37
Monett township	5 906	35.7	493	1 087	248	331	743	862	657	270	225
Monett city (part)	5 169	35.0	448	929	221	311	678	737	550	203	182
Mountain township	299	38.5	23	52	17	9	37	49	44	23	15
Ozark township	879	35.8	53	199	29	31	120	142	128	43	58
Pioneer township	186	38.0	11	39	7	9	19	31	29	14	7
Pleasant Ridge township	429	34.6	44	81	22	19	51	72	55	24	23
Purdy township	2 031	35.2	138	451	82	96	242	299	226	105	96
Purdy city	1 103	34.5	83	245	44	53	134	151	116	44	49
Roaring River township	1 396	49.2	51	222	26	30	98	179	226	132	113
Chain-O-Lakes village	127	59.3	1	16	1	-	4	16	15	12	12
Shell Knob township	1 181	50.3	39	196	21	22	72	158	179	78	99
Shell Knob CDP (part)	549	51.4	14	82	11	13	31	71	98	32	36
Sugar Creek township	1 969	32.9	152	465	78	80	268	317	247	112	88
Seligman city	877	31.3	72	203	36	44	137	139	99	42	32
Washburn township	1 070	36.1	59	237	44	47	126	174	138	55	47
Washburn city	448	32.9	28	102	23	23	63	70	56	9	13
Wheaton township	1 138	33.6	90	238	67	60	128	172	127	38	33
Wheaton city	721	31.5	60	148	49	38	92	93	74	26	22
White River township	2 434	56.8	85	239	33	37	141	259	353	226	280
Arrow Point village	133	49.3	9	15	2	2	8	20	23	12	14
Emerald Beach village	250	56.0	12	21	2	2	18	24	40	30	22
Shell Knob CDP (part)	526	61.2	6	37	7	8	20	33	79	56	66
Barton County	12 541	37.3	961	2 484	511	527	1 390	1 880	1 619	577	527
Barton City township	256	38.5	20	50	8	11	29	41	33	19	6
Central township	512	38.0	44	93	17	18	54	92	68	29	32
City township	4 425	37.3	365	814	167	210	508	594	555	154	152
Lamar city	4 425	37.3	365	814	167	210	508	594	555	154	152
Doylesport township	245	36.9	13	55	14	8	24	41	32	15	4
Golden City township	1 271	38.1	85	245	58	51	145	195	149	57	56
Golden City city	884	37.4	59	175	44	28	111	128	103	31	43
Lamar township	1 569	38.6	108	327	75	54	138	269	221	89	94
Lamar Heights village	216	38.0	18	41	11	14	17	37	35	5	8
Leroy township	238	38.3	14	45	11	9	26	39	29	13	10
Liberal city (part)	19	67.5	-	-	-	-	1	2	3	-	2
Milford township	290	42.0	8	62	13	6	21	48	45	22	19
Milford village	52	40.0	1	11	5	2	3	9	9	1	4
Nashville township	396	36.0	30	90	16	17	40	60	48	23	13
Newport township	354	33.3	32	86	16	21	30	66	41	15	19
Northfork township	256	38.5	15	56	8	6	35	38	48	12	13
Ozark township	1 102	32.6	116	233	39	56	148	144	125	45	37
Burgess town	70	36.0	6	14	4	3	5	15	11	2	1
Liberal city (part)	760	31.9	83	154	26	43	110	89	82	32	23
Richland township	611	38.6	34	130	28	21	57	111	82	31	25
South West township	669	34.1	56	138	26	28	98	89	88	30	31
Mindenmines city	409	32.4	37	95	15	24	58	43	47	19	18
Union township	347	40.8	21	60	15	11	37	53	55	23	16
Bates County	16 653	38.4	1 017	3 402	598	657	1 832	2 490	2 105	867	786
Charlotte township	367	38.6	20	72	7	7	54	55	62	27	19
Deepwater township	247	44.9	12	41	5	7	18	41	32	16	12
Deer Creek township	2 162	37.1	144	459	76	101	246	347	252	83	95
Adrian city (part)	1 511	35.4	112	313	61	76	185	227	146	57	57
East Boone township	482	36.5	33	106	20	16	53	87	69	30	22
Elkhart township	304	39.5	19	65	12	13	28	42	51	18	18
Grand River township	251	38.1	15	53	7	6	29	40	40	18	9
Homer township	449	37.5	28	95	20	16	50	69	54	23	34
Amoret city	211	37.4	11	50	13	9	16	33	24	11	11
Howard township	552	36.0	39	121	24	13	67	91	66	42	29
Hume town	337	34.2	28	75	16	12	40	61	40	20	13
Hudson township	229	39.6	14	43	6	6	27	39	31	12	17
Lone Oak township	293	39.9	14	66	11	13	27	43	41	24	18
Mingo township	235	39.4	9	58	8	8	16	35	31	13	20
Mound township	819	38.4	49	156	28	28	109	120	97	48	28
Adrian city (part)	269	45.4	7	42	14	4	29	37	25	9	14
Passaic town	40	31.0	4	9	1	1	9	2	5	2	-
Mount Pleasant township	5 060	40.0	298	945	195	227	520	682	600	235	211
Butler city	4 209	39.3	257	794	172	199	444	540	474	183	149
New Home township	222	37.2	13	47	5	9	30	27	30	12	15
Osage township	1 837	36.2	131	391	74	85	206	249	241	84	74
Rich Hill city	1 461	37.2	97	297	62	66	166	191	196	70	61
Pleasant Gap township	264	44.3	16	46	7	8	20	38	38	14	16
Prairie township	153	41.8	8	32	7	6	11	28	16	5	10
Rockville township	271	44.8	14	43	7	9	22	42	39	18	18
Rockville city	162	45.5	8	24	4	5	17	22	18	13	13
Shawnee township	277	39.1	15	64	10	6	33	52	29	15	18
Spruce township	288	40.2	23	55	9	12	26	40	41	20	19
Summit township	317	36.8	20	72	12	10	35	58	42	16	16
Walnut township	419	38.4	24	85	15	9	47	69	55	31	21
Foster village	130	35.0	9	32	3	4	17	23	17	4	5
West Boone township	582	35.2	33	146	12	21	77	106	80	28	22
Drexel city (part)	119	33.8	2	31	3	7	19	19	13	7	5
Merwin village	83	36.2	5	22	-	3	11	18	10	3	3
West Point township	573	34.8	26	141	21	21	81	90	68	35	25
Amsterdam city	281	34.1	11	73	12	12	39	48	27	13	15
Benton County	17 180	46.3	818	2 698	469	515	1 426	2 318	2 427	1 373	1 308
Alexander township	380	54.0	8	33	12	12	17	52	66	49	38
Cole township	1 819	51.9	43	253	35	41	107	248	302	165	183
Fristoe township	2 212	45.2	109	352	67	70	187	313	344	209	160
Lindsey township	4 215	46.4	226	618	131	131	350	566	535	316	312
Warsaw city	2 070	44.1	123	326	72	76	194	279	220	99	119
Tom township	1 878	54.4	57	200	35	48	112	197	309	191	219

Table 1. **Age and Sex: 2000**—Con.

[For information on confidentiality protection, nonsampling error, and definitions, see text]

Age—Con.			Age and sex						Percent of total population		
			All ages		18 years and over		65 years and over				**State** **County** **County Subdivision** **Place**
65 to 74 years	75 to 84 years	85 years and over	Female	Males per 100 females	Total	Female	Total	Female	Under 18 years	65 years and over	
											Barry County—Con.
24	9	5	141	95.0	214	106	38	19	22.2	13.8	McDowell township
68	32	2	421	110.5	636	296	102	49	28.2	11.5	Mineral township
392	395	203	3 098	90.6	4 326	2 306	990	660	26.8	16.8	Monett township
344	368	198	2 738	88.8	3 792	2 046	910	621	26.6	17.6	Monett city (part)
14	11	5	141	112.1	224	102	30	15	25.1	10.0	Mountain township
39	33	4	408	115.4	627	305	76	41	28.7	8.6	Ozark township
7	11	2	88	111.4	136	60	20	8	26.9	10.8	Pioneer township
29	8	1	204	110.3	304	146	38	22	29.1	8.9	Pleasant Ridge township
143	106	47	1 048	93.8	1 442	766	296	180	29.0	14.6	Purdy township
81	70	33	582	89.5	775	428	184	120	29.7	16.7	Purdy city
208	94	17	711	96.3	1 123	563	319	148	19.6	22.9	Roaring River township
30	19	1	68	86.8	110	56	50	25	13.4	39.4	Chain-O-Lakes village
187	104	26	597	97.8	946	483	317	160	19.9	26.8	Shell Knob township
87	58	16	267	105.6	453	228	161	82	17.5	29.3	Shell Knob CDP (part)
105	42	15	976	101.7	1 352	666	162	84	31.3	8.2	Sugar Creek township
46	19	8	435	101.6	602	300	73	42	31.4	8.3	Seligman city
100	31	12	538	98.9	774	407	143	84	27.7	13.4	Washburn township
38	17	6	238	88.2	318	178	61	40	29.0	13.6	Washburn city
102	71	12	591	92.6	810	424	185	104	28.8	16.3	Wheaton township
68	41	10	384	87.8	513	277	119	71	28.8	16.5	Wheaton city
492	243	46	1 232	97.6	2 110	1 074	781	389	13.3	32.1	White River township
19	9	-	64	107.8	109	58	28	13	18.0	21.1	Arrow Point village
52	20	7	126	98.4	217	112	79	43	13.2	31.6	Emerald Beach village
124	77	13	285	84.6	483	259	214	112	8.2	40.7	Shell Knob CDP (part)
1 019	740	306	6 398	96.0	9 096	4 728	2 065	1 195	27.5	16.5	Barton County
22	11	6	131	95.4	186	96	39	18	27.3	15.2	Barton City township
36	21	8	256	100.0	375	192	65	36	26.8	12.7	Central township
392	345	169	2 364	87.2	3 246	1 795	906	580	26.6	20.5	City township
392	345	169	2 364	87.2	3 246	1 795	906	580	26.6	20.5	Lamar city
30	8	1	119	105.9	177	86	39	18	27.8	15.9	Doylesport township
114	91	25	623	104.0	941	476	230	133	26.0	18.1	Golden City township
72	67	23	448	97.3	650	342	162	97	26.5	18.3	Golden City city
107	57	30	765	105.1	1 134	559	194	103	27.7	12.4	Lamar township
23	6	1	104	107.7	157	80	30	15	27.3	13.9	Lamar Heights village
20	15	7	125	90.4	179	90	42	22	24.8	17.6	Leroy township
4	4	3	14	35.7	19	14	11	9	-	57.9	Liberal city (part)
27	15	4	143	102.8	220	106	46	20	24.1	15.9	Milford township
7	-	-	27	92.6	40	19	7	3	23.1	13.5	Milford village
26	24	9	206	92.2	276	141	59	31	30.3	14.9	Nashville township
22	6	-	176	101.1	236	118	28	13	33.3	7.9	Newport township
12	11	2	118	116.9	185	88	25	13	27.7	9.8	Northfork township
80	57	22	581	89.7	753	398	159	91	31.7	14.4	Ozark township
6	2	1	32	118.8	50	24	9	4	28.6	12.9	Burgess town
47	50	21	412	84.5	523	284	118	71	31.2	15.5	Liberal city (part)
60	24	8	294	107.8	447	218	92	48	26.8	15.1	Richland township
42	33	10	335	99.7	475	238	85	45	29.0	12.7	South West township
29	20	4	205	99.5	277	139	53	28	32.3	13.0	Mindenmines city
29	22	5	162	114.2	266	127	56	24	23.3	16.1	Union township
1 439	1 035	425	8 532	95.2	12 234	6 389	2 899	1 690	26.5	17.4	Bates County
21	17	6	179	105.0	275	134	44	18	25.1	12.0	Charlotte township
34	27	2	128	93.0	194	102	63	34	21.5	25.5	Deepwater township
182	116	61	1 102	96.2	1 559	836	359	216	27.9	16.6	Deer Creek township
127	96	54	788	91.8	1 086	602	277	175	28.1	18.3	Adrian city (part)
39	6	1	220	119.1	343	159	46	21	28.8	9.5	East Boone township
22	15	1	157	93.6	220	112	38	20	27.6	12.5	Elkhart township
21	11	2	122	105.7	183	89	34	19	27.1	13.5	Grand River township
35	16	9	220	104.1	326	160	60	29	27.4	13.4	Homer township
21	8	4	107	97.2	150	77	33	17	28.9	15.6	Amoret city
24	27	9	272	102.9	392	199	60	33	29.0	10.9	Howard township
15	12	5	169	99.4	234	123	32	20	30.6	9.5	Hume town
20	9	5	105	118.1	172	81	34	15	24.9	14.8	Hudson township
22	13	1	145	102.1	213	106	36	18	27.3	12.3	Lone Oak township
23	10	4	124	89.5	168	87	37	17	28.5	15.7	Mingo township
90	51	15	424	93.2	614	313	156	90	25.0	19.0	Mound township
47	32	9	148	81.8	220	121	88	57	18.2	32.7	Adrian city (part)
3	4	-	21	90.5	27	12	7	3	32.5	17.5	Passaic town
470	454	223	2 722	85.9	3 817	2 110	1 147	736	24.6	22.7	Mount Pleasant township
381	410	206	2 302	82.8	3 158	1 781	997	665	25.0	23.7	Butler city
22	9	3	109	103.7	162	80	34	16	27.0	15.3	New Home township
157	108	37	974	88.6	1 315	713	302	186	28.4	16.4	Osage township
126	95	34	786	85.9	1 067	592	255	160	27.0	17.5	Rich Hill city
34	22	5	127	107.9	202	97	61	27	23.5	23.1	Pleasant Gap township
15	11	4	79	93.7	113	59	30	17	26.1	19.6	Prairie township
28	21	10	129	110.1	214	102	59	29	21.0	21.8	Rockville township
18	16	4	81	100.0	130	63	38	19	19.8	23.5	Rockville city
24	11	-	128	116.4	198	98	35	17	28.5	12.6	Shawnee township
23	17	3	145	98.6	210	105	43	25	27.1	14.9	Spruce township
25	9	2	150	111.3	225	107	36	16	29.0	11.4	Summit township
33	21	9	205	104.4	310	143	63	29	26.0	15.0	Walnut township
7	7	2	59	120.3	89	39	16	8	31.5	12.3	Foster village
33	19	5	290	100.7	403	205	57	30	30.8	9.8	West Boone township
6	6	1	65	83.1	86	48	13	8	27.7	10.9	Drexel city (part)
6	2	-	39	112.8	56	30	8	5	32.5	9.6	Merwin village
42	15	8	276	107.6	406	192	65	32	29.1	11.3	West Point township
21	8	2	140	100.7	197	96	31	15	29.9	11.0	Amsterdam city
2 324	1 134	370	8 668	98.2	13 664	6 945	3 828	1 980	20.5	22.3	Benton County
68	23	2	188	102.1	339	166	93	44	10.8	24.5	Alexander township
305	116	21	887	105.1	1 523	744	442	208	16.3	24.3	Cole township
277	101	23	1 077	105.4	1 751	855	401	194	20.8	18.1	Fristoe township
553	341	136	2 228	89.2	3 371	1 791	1 030	583	20.0	24.4	Lindsey township
245	202	115	1 152	79.7	1 621	912	562	351	21.7	27.1	Warsaw city
343	143	24	914	105.5	1 621	790	510	232	13.7	27.2	Tom township

Table 1. **Age and Sex: 2000**—Con.

[For information on confidentiality protection, nonsampling error, and definitions, see text]

State County County Subdivision Place	Total population	Median age	Age: Under 5 years	5 to 17 years	18 to 20 years	21 to 24 years	25 to 34 years	35 to 44 years	45 to 54 years	55 to 59 years	60 to 64 years
Benton County—Con.											
Union township	1 392	51.1	55	219	21	36	85	164	202	136	138
White township	2 244	40.4	142	441	62	75	221	314	291	136	112
Ionia town (part)	108	38.5	6	23	2	5	9	16	16	8	1
Lincoln city	1 026	40.2	72	203	27	40	109	127	107	43	42
Williams township	3 040	39.7	178	582	106	102	347	464	378	171	146
Cole Camp city	1 028	42.3	61	164	41	40	117	133	98	36	46
Bollinger County	12 029	37.9	728	2 423	447	486	1 426	1 793	1 663	666	617
Crooked Creek township	1 182	38.2	60	248	41	50	138	175	168	66	72
Filmore township	508	45.0	27	93	15	16	46	57	73	44	46
Liberty township	1 224	37.1	63	265	54	49	148	189	201	68	42
Lorance township	4 406	37.6	296	891	159	180	492	651	581	217	215
Glen Allen town	145	31.8	8	43	9	3	15	29	16	4	2
Marble Hill city	1 502	36.1	125	283	48	89	182	191	174	65	61
Scopus township	1 348	36.3	79	272	57	60	176	232	178	86	69
Union township	1 035	38.1	67	203	42	43	125	149	129	56	59
Wayne township	1 415	39.4	84	260	50	62	169	203	222	80	66
Zalma village	93	37.3	6	20	4	4	9	11	16	7	7
Whitewater township	911	36.9	52	191	29	26	132	137	111	49	48
Sedgewickville village	197	30.2	11	55	8	4	31	37	15	7	4
Boone County	135 454	29.5	8 452	22 450	12 852	14 082	20 629	19 923	16 447	5 020	3 960
Bourbon township	2 711	35.3	173	604	102	96	369	446	403	118	103
Sturgeon city	944	36.3	57	179	42	43	138	131	131	34	34
Cedar township	11 848	37.0	757	2 550	353	484	1 439	2 120	2 032	576	448
Ashland city	1 869	32.7	145	363	61	95	327	284	203	56	45
Columbia city (part)	680	40.3	28	202	19	11	34	123	166	40	24
Hartsburg town	108	45.3	4	14	3	3	16	13	13	13	6
McBaine town	17	30.5	-	5	1	2	3	4	1	1	-
Centralia township	4 674	37.0	344	944	164	168	581	711	552	231	217
Centralia city (part)	3 774	35.9	292	773	130	146	504	550	391	179	150
Columbia township	41 475	23.5	1 854	4 126	8 771	7 756	6 646	4 319	3 381	1 087	835
Columbia city (part)	32 352	22.6	1 228	2 347	8 427	7 208	5 249	2 635	2 010	658	496
Missouri township	63 334	31.9	4 540	11 817	3 036	5 119	9 951	10 240	8 349	2 468	1 922
Columbia city (part)	51 286	32.1	3 598	9 193	2 553	4 354	8 095	8 036	6 678	2 025	1 608
Rocheport city	208	44.4	13	24	4	7	26	33	37	11	9
Perche township	4 037	35.1	270	873	148	170	550	754	633	184	142
Harrisburg town	184	36.5	8	39	10	9	18	31	24	13	5
Rocky Fork township	7 375	34.8	514	1 536	278	289	1 093	1 333	1 097	356	293
Columbia city (part)	213	22.9	30	53	12	24	42	23	11	6	5
Hallsville city	978	34.1	86	204	16	42	160	141	145	42	37
Buchanan County	85 998	36.1	5 407	15 530	4 344	5 112	11 232	13 299	10 824	3 951	3 423
Agency township	1 232	37.5	72	277	40	43	131	243	197	76	43
Agency village	599	35.1	40	140	15	24	80	122	89	39	19
Bloomington township	699	34.8	50	138	30	31	104	118	63	31	41
De Kalb town	257	33.8	28	38	11	10	47	34	24	10	15
Center township	2 974	37.9	159	643	120	112	318	529	408	168	174
St. Joseph city (part)	970	36.1	67	211	31	42	118	168	109	42	53
Crawford township	982	38.5	43	195	43	39	110	172	139	62	44
Jackson township	516	35.9	28	114	20	25	58	98	65	34	20
Dearborn city (part)	-	-	-	-	-	-	-	-	-	-	-
Lake township	49	37.8	2	11	1	-	9	6	8	5	1
Marion township	1 226	41.4	65	240	45	31	123	189	196	82	59
Easton city	258	36.5	13	63	9	4	32	47	38	9	15
Platte township	416	41.4	27	70	13	10	53	57	72	26	29
Gower city (part)	23	54.3	-	3	1	1	-	2	6	4	2
Rush township	871	38.0	47	182	31	34	97	159	128	44	40
Lewis and Clark Village town	155	39.1	5	33	7	4	22	22	23	13	5
Rushville town	280	36.0	26	51	10	16	34	43	33	10	15
Tremont township	634	40.2	30	125	21	22	64	113	95	36	34
Washington township	75 694	35.7	4 833	13 395	3 951	4 743	10 087	11 490	9 355	3 350	2 891
St. Joseph city (part)	73 020	35.6	4 693	12 881	3 851	4 662	9 825	11 018	8 924	3 165	2 752
Wayne township	705	37.4	51	140	29	22	78	125	98	37	47
St. Joseph city (part)	-	-	-	-	-	-	-	-	-	-	-
Butler County	40 867	38.7	2 607	7 279	1 606	1 833	4 957	5 931	5 567	2 243	2 029
Ash Hill township	3 514	39.9	199	637	127	131	389	527	465	207	207
Fisk city	363	41.5	23	63	8	14	37	53	55	19	16
Qulin city	467	40.4	23	94	12	12	44	74	61	22	28
Beaver Dam township	3 963	37.9	258	725	123	188	509	630	619	224	205
Black River township	1 488	37.0	83	355	63	54	148	240	247	71	72
Cane Creek township	505	41.1	33	74	23	28	50	84	69	24	43
Coon Island township	219	31.8	13	51	10	12	27	42	25	14	4
Epps township	2 598	37.0	167	522	101	99	323	481	403	145	102
Gillis Bluff township	764	37.8	43	149	24	31	106	98	92	55	33
Neely township	1 259	34.8	86	257	53	62	175	170	156	79	62
Neelyville city	487	31.9	39	107	21	29	73	75	43	33	19
Poplar Bluff township	24 929	39.0	1 640	4 259	1 020	1 169	3 058	3 418	3 243	1 316	1 182
Poplar Bluff city	16 651	38.7	1 198	2 849	686	786	2 020	2 220	2 011	812	757
St. Francois township	1 628	42.6	85	250	62	59	172	241	248	108	119
Caldwell County	8 969	38.8	563	1 865	309	328	942	1 306	1 193	507	428
Breckenridge township	627	36.7	44	129	17	31	78	87	75	46	35
Breckenridge city	454	34.5	31	99	13	24	66	60	42	32	26
Davis township	1 296	38.4	84	278	43	52	123	171	155	56	62
Braymer city	910	37.2	58	199	32	42	93	123	119	36	45
Fairview township	161	42.8	8	25	9	10	10	24	34	6	7
Gomer township	298	40.0	19	59	11	6	32	43	38	22	8
Grant township	1 224	40.6	63	239	35	44	135	189	185	90	65
Polo city	582	35.8	39	111	23	27	82	78	74	33	23
Hamilton township	2 362	38.0	176	481	83	83	269	320	248	101	119
Hamilton city	1 813	37.8	133	356	69	70	218	220	187	64	84
Kidder township	891	37.2	62	207	29	21	92	141	141	45	35
Kidder city	271	37.6	19	58	11	7	28	35	54	10	14

Table 1. **Age and Sex: 2000**—Con.

[For information on confidentiality protection, nonsampling error, and definitions, see text]

Age—Con.			Age and sex						Percent of total population		
			All ages		18 years and over		65 years and over				**State** **County** **County Subdivision** **Place**
65 to 74 years	75 to 84 years	85 years and over	Female	Males per 100 females	Total	Female	Total	Female	Under 18 years	65 years and over	
											Benton County—Con.
246	80	10	682	104.1	1 118	550	336	152	19.7	24.1	Union township
233	159	58	1 150	95.1	1 661	877	450	253	26.0	20.1	White township
18	2	2	52	107.7	79	41	22	13	26.9	20.4	Ionia town (part)
99	113	44	562	82.6	751	427	256	159	26.8	25.0	Lincoln city
299	171	96	1 542	97.1	2 280	1 172	566	314	25.0	18.6	Williams township
118	101	73	571	80.0	803	452	292	189	21.9	28.4	Cole Camp city
994	585	201	6 079	97.9	8 878	4 535	1 780	984	26.2	14.8	Bollinger County
107	47	10	589	100.7	874	440	164	86	26.1	13.9	Crooked Creek township
45	36	10	253	100.8	388	192	91	43	23.6	17.9	Filmore township
86	48	11	605	102.3	896	449	145	79	26.8	11.8	Liberty township
376	247	101	2 323	89.7	3 219	1 721	724	436	26.9	16.4	Lorance township
7	4	5	83	74.7	94	51	16	12	35.2	11.0	Glen Allen town
143	106	35	819	83.4	1 094	612	284	188	27.2	18.9	Marble Hill city
84	45	10	645	109.0	997	484	139	74	26.0	10.3	Scopus township
96	46	20	530	95.3	765	392	162	89	26.1	15.7	Union township
125	70	24	686	106.3	1 071	530	219	109	24.3	15.5	Wayne township
7	-	2	56	66.1	67	40	9	5	28.0	9.7	Zalma village
75	46	15	448	103.3	668	327	136	68	26.7	14.9	Whitewater township
10	12	3	96	105.2	131	64	25	14	33.5	12.7	Sedgewickville village
5 973	4 036	1 630	70 013	93.5	104 552	54 774	11 639	6 855	22.8	8.6	Boone County
143	109	45	1 377	96.9	1 934	986	297	170	28.7	11.0	Bourbon township
64	59	32	489	93.0	708	371	155	97	25.0	16.4	Sturgeon city
604	372	113	6 047	95.9	8 541	4 407	1 089	594	27.9	9.2	Cedar township
113	114	63	1 024	82.5	1 361	757	290	184	27.2	15.5	Ashland city
17	16	-	330	106.1	450	224	33	16	33.8	4.9	Columbia city (part)
11	11	1	49	120.4	90	46	23	13	16.7	21.3	Hartsburg town
-	-	-	10	70.0	12	7	-	-	29.4	-	McBaine town
353	275	134	2 496	87.3	3 386	1 865	762	473	27.6	16.3	Centralia township
286	245	128	2 053	83.8	2 709	1 524	659	429	28.2	17.5	Centralia city (part)
1 257	945	498	21 444	93.4	35 495	18 520	2 700	1 658	14.4	6.5	Columbia township
860	779	455	16 836	92.2	28 777	15 093	2 094	1 333	11.1	6.5	Columbia city (part)
3 053	2 078	761	32 862	92.7	46 977	24 779	5 892	3 472	25.8	9.3	Missouri township
2 561	1 878	707	26 788	91.5	38 495	20 478	5 146	3 073	24.9	10.0	Columbia city (part)
24	17	3	115	80.9	171	99	44	29	17.8	21.2	Rocheport city
201	83	29	2 017	100.1	2 894	1 448	313	170	28.3	7.8	Perche township
14	7	6	94	95.7	137	76	27	19	25.5	14.7	Harrisburg town
362	174	50	3 770	95.6	5 325	2 769	586	318	27.8	7.9	Rocky Fork township
2	5	-	124	71.8	130	88	7	3	39.0	3.3	Columbia city (part)
53	42	10	527	85.6	688	387	105	67	29.7	10.7	Hallsville city
6 246	4 774	1 856	43 723	96.7	65 061	33 554	12 876	7 936	24.3	15.0	Buchanan County
70	35	5	599	105.7	883	443	110	60	28.3	8.9	Agency township
19	10	2	293	104.4	419	213	31	19	30.1	5.2	Agency village
52	29	12	340	105.6	511	253	93	45	26.9	13.3	Bloomington township
27	6	7	130	97.7	191	95	40	20	25.7	15.6	De Kalb town
222	97	24	1 447	105.5	2 172	1 079	343	180	27.0	11.5	Center township
83	37	9	468	107.3	692	349	129	65	28.7	13.3	St. Joseph city (part)
79	48	8	489	100.8	744	365	135	71	24.2	13.7	Crawford township
36	13	5	241	114.1	374	181	54	27	27.5	10.5	Jackson township
-	-	-	-	(X)	-	-	-	-	(X)	(X)	Dearborn city (part)
4	-	2	25	96.0	36	18	6	3	26.5	12.2	Lake township
116	68	12	635	93.1	921	474	196	109	24.9	16.0	Marion township
21	5	2	132	95.5	182	92	28	17	29.5	10.9	Easton city
33	21	5	209	99.0	319	159	59	28	23.3	14.2	Platte township
3	1	-	16	43.8	20	13	4	2	13.0	17.4	Gower city (part)
65	28	16	441	97.5	642	318	109	65	26.3	12.5	Rush township
10	7	4	77	101.3	117	57	21	13	24.5	13.5	Lewis and Clark Village town
27	10	5	149	87.9	203	105	42	25	27.5	15.0	Rushville town
51	31	12	304	108.6	479	234	94	48	24.4	14.8	Tremont township
5 470	4 382	1 747	38 652	95.8	57 466	29 776	11 599	7 262	24.1	15.3	Washington township
5 252	4 277	1 720	37 352	95.5	55 446	28 778	11 249	7 079	24.1	15.4	St. Joseph city (part)
48	22	8	341	106.7	514	254	78	38	27.1	11.1	Wayne township
-	-	-	-	(X)	-	-	-	-	(X)	(X)	St. Joseph city (part)
3 625	2 343	847	21 289	92.0	30 981	16 556	6 815	3 982	24.2	16.7	Butler County
336	210	79	1 792	96.1	2 678	1 406	625	365	23.8	17.8	Ash Hill township
39	25	11	201	80.6	277	158	75	50	23.7	20.7	Fisk city
43	41	13	244	91.4	350	189	97	56	25.1	20.8	Qulin city
291	161	30	1 987	99.4	2 980	1 521	482	235	24.8	12.2	Beaver Dam township
93	55	7	713	108.7	1 050	539	155	78	29.4	10.4	Black River township
50	23	4	258	95.7	398	206	77	38	21.2	15.2	Cane Creek township
14	4	3	101	116.8	155	74	21	11	29.2	9.6	Coon Island township
178	65	12	1 305	99.1	1 909	964	255	133	26.5	9.8	Epps township
79	38	16	386	97.9	572	291	133	74	25.1	17.4	Gillis Bluff township
86	58	15	633	98.9	916	478	159	84	27.2	12.6	Neely township
26	20	2	254	91.7	341	191	48	33	30.0	9.9	Neelyville city
2 299	1 659	666	13 293	87.5	19 030	10 431	4 624	2 816	23.7	18.5	Poplar Bluff township
1 581	1 231	500	9 067	83.6	12 604	7 063	3 312	2 064	24.3	19.9	Poplar Bluff city
199	70	15	821	98.3	1 293	646	284	148	20.6	17.4	St. Francois township
751	546	231	4 539	97.6	6 541	3 373	1 528	864	27.1	17.0	Caldwell County
44	32	9	304	106.3	454	224	85	46	27.6	13.6	Breckenridge township
34	22	5	219	107.3	324	160	61	35	28.6	13.4	Breckenridge city
107	102	63	675	92.0	934	504	272	170	27.9	21.0	Davis township
72	69	22	487	86.9	653	353	163	106	28.2	17.9	Braymer city
14	12	2	67	140.3	128	56	28	13	20.5	17.4	Fairview township
36	15	9	146	104.1	220	108	60	30	26.2	20.1	Gomer township
100	60	19	612	100.0	922	462	179	90	24.7	14.6	Grant township
39	37	16	299	94.6	432	222	92	53	25.8	15.8	Polo city
209	184	89	1 261	87.3	1 705	931	482	296	27.8	20.4	Hamilton township
165	163	84	980	85.0	1 324	733	412	258	27.0	22.7	Hamilton city
74	35	9	439	103.0	622	318	118	61	30.2	13.2	Kidder township
18	14	3	142	90.8	194	102	35	24	28.4	12.9	Kidder city

Table 1. **Age and Sex: 2000**—Con.

[For information on confidentiality protection, nonsampling error, and definitions, see text]

State County County Subdivision Place	Total population	Median age	Age: Under 5 years	5 to 17 years	18 to 20 years	21 to 24 years	25 to 34 years	35 to 44 years	45 to 54 years	55 to 59 years	60 to 64 years
Caldwell County—Con.											
Kingston township	543	39.4	27	103	32	31	43	89	69	36	21
Kingston city	287	37.4	19	55	17	14	31	42	26	26	9
Lincoln township	471	40.3	30	102	10	14	51	57	70	32	23
Cowgill city	247	33.8	19	55	6	7	38	28	28	17	10
Mirabile township	362	37.4	26	78	12	13	42	54	56	23	16
New York township	256	38.6	8	60	5	6	31	50	33	15	16
Rockford township	478	40.0	16	104	23	17	36	81	89	35	21
Callaway County	40 766	34.7	2 524	7 847	2 215	2 314	5 688	6 952	5 402	1 899	1 451
Auxvasse township	1 041	37.6	65	215	40	35	117	204	155	55	43
Bourbon township	1 733	38.0	113	304	45	58	269	292	304	112	73
Caldwell township	481	34.7	45	99	14	15	70	88	79	21	11
Calwood township	1 039	36.3	57	266	33	34	105	164	138	59	35
Cedar township	2 408	35.2	157	521	87	93	335	411	348	126	98
Lake Mykee Town village	326	39.1	22	67	14	8	33	46	59	22	18
New Bloomfield city	599	32.9	41	143	19	18	107	100	68	19	15
Cleveland township	677	36.2	36	138	21	25	104	123	123	33	18
Cote Sans Dessein township	1 160	38.6	82	241	38	23	140	218	178	84	43
East Fulton township	9 867	35.3	438	1 518	516	777	1 625	1 866	1 231	372	297
Fulton city (part)	6 747	35.3	223	805	414	635	1 250	1 298	761	224	179
Guthrie township	580	34.9	45	135	16	18	77	93	91	32	21
Jackson township	2 061	35.8	123	470	63	80	272	352	227	115	78
Auxvasse city	901	37.1	51	187	27	37	123	142	101	44	35
Liberty township	798	34.4	54	181	24	33	116	130	123	34	33
McCredie township	584	37.1	41	114	21	24	71	93	89	28	32
Kingdom City village	121	45.1	5	21	5	1	9	19	23	6	10
Nine Mile Prairie township	764	39.0	39	152	23	22	101	113	104	40	56
Round Prairie township	935	32.6	77	225	30	43	125	179	122	42	35
St. Aubert township	1 754	36.7	111	376	62	62	224	322	227	87	79
Mokane city	188	31.8	15	39	6	9	35	24	16	10	9
Shamrock township	397	39.6	24	71	16	9	43	81	38	26	27
Summit township	7 971	33.2	660	1 695	306	360	1 211	1 357	1 119	382	257
Holts Summit city	2 935	31.8	259	629	105	164	465	458	385	116	86
Jefferson City city (part)	25	26.8	4	3	1	3	2	3	3	-	-
West Fulton township	6 516	29.7	357	1 126	860	603	683	866	706	251	215
Fulton city (part)	5 381	27.9	295	861	815	567	550	674	524	190	167
Camden County	37 051	45.2	1 721	5 787	1 057	1 215	3 431	5 201	5 613	3 021	2 982
Adair township	2 780	55.0	82	296	73	59	157	304	418	296	354
Climax Springs village	80	38.3	5	14	6	2	10	14	6	6	6
Auglaize township	2 227	38.4	104	480	69	93	238	394	303	130	120
Richland city (part)	102	41.5	7	21	6	2	6	14	20	8	4
Stoutland village (part)	146	38.9	3	32	3	6	12	31	15	6	11
Jackson township	663	38.6	41	127	25	33	69	99	95	46	32
Jasper township	5 027	55.2	150	505	86	87	263	577	821	549	606
Sunrise Beach village (part)	272	49.8	11	31	9	10	17	36	47	18	14
Kiheka township	4 237	36.0	291	899	163	174	506	721	550	197	199
Camdenton city (part)	1 204	34.0	87	268	56	56	151	183	141	28	49
Osage Beach city (part)	3	53.5	-	-	-	-	1	-	1	-	-
Niangua township	3 356	42.1	174	557	109	155	365	443	506	241	204
Camdenton city (part)	1 146	35.9	72	218	51	60	157	170	139	57	38
Osage township	4 726	44.8	225	648	132	171	504	702	754	364	400
Linn Creek city	280	30.8	25	59	14	15	48	37	31	8	8
Osage Beach city (part)	1 443	45.0	46	171	48	59	172	226	250	113	106
Osceola township	3 457	49.3	139	518	80	97	273	436	487	340	335
Camdenton city (part)	429	31.6	27	96	13	33	63	66	43	19	12
Pawhuska township	5 617	47.6	237	741	164	184	528	728	967	549	465
Lake Ozark city (part)	122	47.3	4	19	3	3	14	11	19	16	11
Osage Beach city (part)	1 972	43.9	87	259	70	77	224	297	271	164	135
Village of Four Seasons village	1 493	47.2	72	220	38	56	121	191	260	155	122
Russell township	2 495	40.4	129	491	76	77	272	388	349	159	146
Macks Creek city	267	31.4	23	62	11	10	37	41	26	12	7
Warren township	2 466	38.5	149	525	80	85	256	409	363	150	121
Cape Girardeau County	68 693	35.2	4 088	12 009	4 396	4 807	8 894	10 173	9 045	3 234	2 587
Apple Creek township	1 960	37.3	119	384	72	68	265	312	274	108	88
Oak Ridge town	202	39.0	9	33	4	6	40	19	30	23	8
Old Appleton town	82	29.0	13	12	3	4	21	9	9	3	2
Byrd township	15 693	35.5	1 078	3 178	609	669	2 194	2 482	2 139	692	613
Jackson city (part)	11 865	35.7	786	2 376	464	502	1 691	1 854	1 587	477	460
Cape Girardeau township	37 778	33.8	2 072	5 802	3 188	3 561	4 800	4 997	4 661	1 656	1 314
Cape Girardeau city (part)	35 091	33.7	1 884	5 279	3 081	3 401	4 434	4 539	4 289	1 519	1 197
Dutchtown village (part)	37	24.8	6	5	3	5	2	5	2	-	3
Jackson city (part)	43	36.3	1	7	3	3	7	9	3	3	1
Scott City city (part)	-	-	-	-	-	-	-	-	-	-	-
Hubble township	1 683	40.3	78	341	67	57	167	275	256	108	88
Allenville village	104	41.0	4	18	6	8	8	12	14	7	8
Dutchtown village (part)	62	30.0	1	18	3	-	12	9	7	2	5
Gordonville village	425	39.6	23	92	10	19	40	76	63	24	19
Whitewater town	113	43.8	10	10	6	7	12	12	18	7	6
Kinder township	999	37.1	72	191	29	35	134	165	161	60	47
Liberty township	483	35.6	32	104	15	16	70	70	69	25	25
Randol township	4 030	36.4	239	829	178	149	511	741	646	236	164
Cape Girardeau city (part)	258	27.5	18	82	8	11	52	35	27	8	2
Jackson city (part)	39	37.3	2	5	1	3	6	9	5	-	4
Shawnee township	3 460	36.3	231	711	138	138	426	692	480	179	136
Pocahontas town	127	31.5	10	29	4	7	19	18	14	7	6
Welch township	1 344	38.8	83	233	58	66	154	212	171	86	68
Delta city	517	36.1	37	95	22	28	69	88	61	20	23
Whitewater township	1 263	37.1	84	236	42	48	173	227	188	84	44
Carroll County	10 285	40.0	659	1 930	376	386	1 096	1 423	1 335	535	481
Carrollton township	4 355	40.9	298	762	178	154	491	523	545	208	193
Carrollton city (part)	3 827	40.7	268	646	165	150	442	438	451	183	167
Cherry Valley township	42	46.7	-	10	-	1	1	7	6	5	3

Table 1. **Age and Sex: 2000**—Con.

[For information on confidentiality protection, nonsampling error, and definitions, see text]

Age—Con.			Age and sex						Percent of total population		
			All ages		18 years and over		65 years and over				**State** **County** **County Subdivision** **Place**
65 to 74 years	75 to 84 years	85 years and over	Female	Males per 100 females	Total	Female	Total	Female	Under 18 years	65 years and over	
											Caldwell County—Con.
57	24	11	267	103.4	413	207	92	53	23.9	16.9	Kingston township
26	17	5	152	88.8	213	115	48	32	25.8	16.7	Kingston city
33	42	7	221	113.1	339	168	82	41	28.0	17.4	Lincoln township
17	21	1	115	114.8	173	88	39	19	30.0	15.8	Cowgill city
27	13	2	183	97.8	258	124	42	18	28.7	11.6	Mirabile township
16	12	4	126	103.2	188	92	32	18	26.6	12.5	New York township
34	15	7	238	100.8	358	179	56	28	25.1	11.7	Rockford township
2 445	1 482	547	19 634	107.6	30 395	14 553	4 474	2 563	25.4	11.0	Callaway County
72	31	9	503	107.0	761	362	112	56	26.9	10.8	Auxvasse township
97	58	8	848	104.4	1 316	656	163	75	24.1	9.4	Bourbon township
29	7	3	237	103.0	337	161	39	19	29.9	8.1	Caldwell township
83	54	11	531	95.7	716	368	148	75	31.1	14.2	Calwood township
141	73	18	1 246	93.3	1 730	895	232	131	28.2	9.6	Cedar township
25	9	3	155	110.3	237	119	37	17	27.3	11.3	Lake Mykee Town village
37	23	9	336	78.3	415	231	69	50	30.7	11.5	New Bloomfield city
34	17	5	341	98.5	503	252	56	28	25.7	8.3	Cleveland township
61	38	14	584	98.6	837	413	113	65	27.8	9.7	Cote Sans Dessein township
607	432	188	3 913	152.2	7 911	2 983	1 227	746	19.8	12.4	East Fulton township
447	341	170	2 386	182.8	5 719	1 877	958	608	15.2	14.2	Fulton city (part)
30	21	1	292	98.6	400	197	52	26	31.0	9.0	Guthrie township
159	91	31	1 051	96.1	1 468	741	281	162	28.8	13.6	Jackson township
71	59	24	479	88.1	663	358	154	103	26.4	17.1	Auxvasse city
46	21	3	401	99.0	563	277	70	36	29.4	8.8	Liberty township
45	19	7	289	102.1	429	219	71	39	26.5	12.2	McCredie township
16	5	1	58	108.6	95	50	22	13	21.5	18.2	Kingdom City village
64	39	11	371	105.9	573	284	114	56	25.0	14.9	Nine Mile Prairie township
34	15	8	468	99.8	633	314	57	30	32.3	6.1	Round Prairie township
112	59	33	899	95.1	1 267	638	204	109	27.8	11.6	St. Aubert township
10	10	5	106	77.4	134	72	25	14	28.7	13.3	Mokane city
54	7	1	194	104.6	302	143	62	29	23.9	15.6	Shamrock township
388	187	49	3 997	99.4	5 616	2 875	624	348	29.5	7.8	Summit township
150	85	33	1 507	94.8	2 047	1 076	268	161	30.3	9.1	Holts Summit city
3	3	-	8	212.5	18	6	6	2	28.0	24.0	Jefferson City city (part)
389	313	147	3 469	87.8	5 033	2 775	849	533	22.8	13.0	West Fulton township
326	274	138	2 892	86.1	4 225	2 358	738	468	21.5	13.7	Fulton city (part)
4 511	2 029	483	18 527	100.0	29 543	14 955	7 023	3 550	20.3	19.0	Camden County
513	202	26	1 383	101.0	2 402	1 202	741	337	13.6	26.7	Adair township
4	7	-	39	105.1	61	29	11	4	23.8	13.8	Climax Springs village
179	98	19	1 072	107.7	1 643	811	296	161	26.2	13.3	Auglaize township
9	3	2	53	92.5	74	40	14	10	27.5	13.7	Richland city (part)
19	8	-	82	78.0	111	61	27	18	24.0	18.5	Stoutland village (part)
57	26	13	317	109.1	495	246	96	46	25.3	14.5	Jackson township
948	388	47	2 505	100.7	4 372	2 183	1 383	664	13.0	27.5	Jasper township
38	36	5	134	103.0	230	116	79	38	15.4	29.0	Sunrise Beach village (part)
322	165	50	2 162	96.0	3 047	1 619	537	317	28.1	12.7	Kiheka township
93	63	29	643	87.2	849	488	185	131	29.5	15.4	Camdenton city (part)
1	-	-	2	50.0	3	2	1	-	-	33.3	Osage Beach city (part)
339	203	60	1 712	96.0	2 625	1 358	602	325	21.8	17.9	Niangua township
76	77	31	602	90.4	856	459	184	122	25.3	16.1	Camdenton city (part)
524	236	66	2 362	100.1	3 853	1 934	826	415	18.5	17.5	Osage township
17	12	6	122	129.5	196	88	35	16	30.0	12.5	Linn Creek city
147	70	35	723	99.6	1 226	616	252	137	15.0	17.5	Osage Beach city (part)
483	207	62	1 727	100.2	2 800	1 410	752	370	19.0	21.8	Osceola township
27	21	9	218	96.8	306	166	57	39	28.7	13.3	Camdenton city (part)
701	274	79	2 850	97.1	4 639	2 365	1 054	538	17.4	18.8	Pawhuska township
15	4	3	59	106.8	99	47	22	10	18.9	18.0	Lake Ozark city (part)
206	127	55	1 004	96.4	1 626	846	388	232	17.5	19.7	Osage Beach city (part)
206	44	8	780	91.4	1 201	612	258	121	19.6	17.3	Village of Four Seasons village
248	130	30	1 231	102.7	1 875	940	408	220	24.8	16.4	Russell township
13	18	7	145	84.1	182	104	38	29	31.8	14.2	Macks Creek city
197	100	31	1 206	104.5	1 792	887	328	157	27.3	13.3	Warren township
4 646	3 448	1 366	35 561	93.2	52 596	27 682	9 460	5 674	23.4	13.8	Cape Girardeau County
145	94	31	974	101.2	1 457	733	270	146	25.7	13.8	Apple Creek township
18	9	3	106	90.6	160	88	30	21	20.8	14.9	Oak Ridge town
4	1	1	43	90.7	57	28	6	3	30.5	7.3	Old Appleton town
1 075	718	246	8 192	91.6	11 437	6 100	2 039	1 247	27.1	13.0	Byrd township
824	619	225	6 259	89.6	8 703	4 688	1 668	1 059	26.6	14.1	Jackson city (part)
2 586	2 182	959	19 867	90.2	29 904	15 960	5 727	3 505	20.8	15.2	Cape Girardeau township
2 425	2 098	945	18 520	89.5	27 928	14 947	5 468	3 365	20.4	15.6	Cape Girardeau city (part)
5	1	-	21	76.2	26	16	6	4	29.7	16.2	Dutchtown village (part)
4	1	1	18	138.9	35	15	6	4	18.6	14.0	Jackson city (part)
-	-	-	-	(X)	-	-	-	-	(X)	(X)	Scott City city (part)
139	87	20	845	99.2	1 264	642	246	135	24.9	14.6	Hubble township
9	9	1	53	96.2	82	42	19	12	21.2	18.3	Allenville village
1	3	1	28	121.4	43	22	5	2	30.6	8.1	Dutchtown village (part)
33	23	3	226	88.1	310	161	59	34	27.1	13.9	Gordonville village
14	9	2	62	82.3	93	50	25	15	17.7	22.1	Whitewater town
57	37	11	488	104.7	736	374	105	53	26.3	10.5	Kinder township
37	18	2	238	102.9	347	173	57	30	28.2	11.8	Liberty township
198	108	31	1 935	108.3	2 962	1 447	337	170	26.5	8.4	Randol township
11	4	-	134	92.5	158	81	15	6	38.8	5.8	Cape Girardeau city (part)
1	1	2	19	105.3	32	16	4	3	17.9	10.3	Jackson city (part)
193	118	18	1 709	102.5	2 518	1 252	329	179	27.2	9.5	Shawnee township
10	2	1	69	84.1	88	45	13	7	30.7	10.2	Pocahontas town
137	51	25	675	99.1	1 028	530	213	128	23.5	15.8	Welch township
44	23	7	267	93.6	385	210	74	48	25.5	14.3	Delta city
79	35	23	638	98.0	943	471	137	81	25.3	10.8	Whitewater township
929	792	343	5 295	94.2	7 696	4 041	2 064	1 242	25.2	20.1	Carroll County
409	384	210	2 315	88.1	3 295	1 821	1 003	648	24.3	23.0	Carrollton township
371	347	199	2 057	86.0	2 913	1 630	917	605	23.9	24.0	Carrollton city (part)
5	3	1	22	90.9	32	18	9	7	23.8	21.4	Cherry Valley township

Table 1. **Age and Sex: 2000**—Con.

[For information on confidentiality protection, nonsampling error, and definitions, see text]

State County County Subdivision Place	Total population	Median age	Age: Under 5 years	5 to 17 years	18 to 20 years	21 to 24 years	25 to 34 years	35 to 44 years	45 to 54 years	55 to 59 years	60 to 64 years
Carroll County—Con.											
Combs township	260	38.5	15	63	4	5	29	46	37	10	13
De Witt township	265	43.9	17	38	11	11	27	33	49	12	23
De Witt city	120	32.5	11	23	7	7	16	16	18	5	6
Egypt township	1 008	42.6	73	161	33	44	111	122	147	59	49
Norborne city	805	39.8	67	134	20	42	95	100	111	40	29
Eugene township	184	39.0	4	41	6	5	17	32	34	12	13
Fairfield township	194	43.5	7	42	2	8	19	24	27	18	7
Hill township	239	34.8	17	51	7	8	38	44	21	11	11
Hurricane township	696	38.7	51	134	25	34	70	113	84	15	41
Hale city	473	34.4	42	101	15	23	58	76	53	6	23
Leslie township	175	32.3	16	41	7	6	23	26	19	6	3
Moss Creek township	84	38.0	4	16	3	6	12	8	11	4	2
Prairie township	198	42.5	13	32	3	6	23	29	23	12	11
Ridge township	549	39.3	30	121	18	20	50	86	60	38	22
Bosworth city	382	37.0	24	87	12	14	41	53	41	23	13
Rockford township	112	44.5	-	22	4	4	5	22	19	7	6
Stokes Mound township	431	37.9	24	90	12	21	45	62	50	17	24
Tina village	193	37.4	13	43	7	10	18	31	25	4	6
Sugartree township	25	23.3	3	5	2	4	-	8	2	-	-
Trotter township	276	40.8	15	57	11	7	23	58	44	15	12
Van Horn township	521	40.1	32	113	17	17	42	65	63	45	30
Bogard city	234	41.3	12	46	4	7	20	32	32	23	9
Wakenda township	467	38.5	34	83	23	21	48	69	71	32	12
Carrollton city (part)	295	35.1	27	56	15	14	35	47	41	15	9
Washington township	204	38.3	6	48	10	4	22	46	23	9	6
Carter County	5 941	38.9	369	1 124	231	246	662	879	810	372	304
Carter township	2 226	41.4	135	378	72	86	246	303	328	149	124
Van Buren town	845	44.3	55	118	32	36	83	105	100	55	36
Jackson township	696	37.5	34	141	35	41	71	115	99	46	34
Ellsinore city (part)	-	-	-	-	-	-	-	-	-	-	-
Johnson township	2 396	36.9	167	491	104	100	273	368	287	133	111
Ellsinore city (part)	363	42.9	23	59	11	22	29	48	37	18	19
Grandin city	236	35.3	14	48	9	9	37	38	28	9	12
Kelly township	255	43.8	13	46	9	4	32	33	47	21	14
Pike township	368	39.8	20	68	11	15	40	60	49	23	21
Cass County	82 092	35.8	6 041	17 266	2 829	3 185	10 604	14 194	10 778	4 295	3 264
Austin township	1 674	36.6	113	341	54	45	239	268	188	114	67
Archie city	890	33.7	65	188	26	26	157	120	89	34	25
Big Creek township	3 399	41.3	200	664	104	61	296	634	616	259	209
Lake Winnebago city	902	45.6	41	153	24	20	55	149	179	94	76
Lee's Summit city (part)	1 180	38.6	87	245	31	18	116	254	196	75	49
Camp Branch township	2 232	37.0	152	484	90	88	230	389	291	119	108
East Lynne city	300	34.5	21	74	14	16	27	64	28	11	11
Garden City city (part)	591	32.6	50	125	24	31	84	90	51	23	23
Coldwater township	1 340	37.0	107	291	29	50	154	229	181	77	49
Drexel city (part)	971	36.0	91	193	22	44	120	153	127	51	37
Dayton township	919	36.5	72	179	31	26	130	150	129	51	51
Garden City city (part)	220	34.8	18	49	4	7	33	29	30	9	14
Dolan township	1 699	37.3	135	335	60	53	193	302	238	105	81
Freeman city	521	31.7	63	106	21	21	73	95	51	17	14
Lake Annette city	163	43.9	8	20	6	5	20	26	26	21	10
Everett township	504	36.9	33	112	19	22	48	87	72	22	24
Grand River township	10 619	36.2	772	2 136	376	442	1 400	1 737	1 337	576	416
Harrisonville city (part)	7 806	34.9	603	1 555	285	355	1 115	1 204	902	366	277
Index township	1 451	33.8	130	282	49	66	218	239	192	93	49
Garden City city (part)	689	29.9	68	127	32	54	107	112	76	35	17
Gunn City village	85	30.3	8	20	1	1	18	12	11	2	2
Mount Pleasant township	19 381	33.2	1 534	4 117	738	951	2 892	3 284	2 384	870	723
Belton city (part)	16 835	31.8	1 432	3 689	641	849	2 685	2 903	1 872	668	551
Kansas City city (part)	104	22.6	5	3	25	37	24	4	5	-	-
Peculiar township	2 670	37.7	183	549	82	80	313	440	356	144	123
Harrisonville city (part)	1 140	35.5	96	218	42	41	166	144	115	58	36
Pleasant Hill township	6 468	33.5	520	1 413	207	283	948	1 106	743	301	236
Baldwin Park village	115	34.2	4	38	2	1	15	27	10	8	3
Pleasant Hill city	5 582	32.6	464	1 220	184	264	852	928	599	238	200
Polk township	1 731	38.2	88	387	58	52	180	332	229	104	74
Strasburg city	136	32.0	14	33	4	7	17	19	11	3	5
Raymore township	18 491	36.3	1 352	3 869	583	671	2 350	3 184	2 360	896	622
Belton city (part)	4 895	35.3	359	1 038	168	209	649	846	631	203	153
Raymore city (part)	11 146	35.6	878	2 353	347	382	1 501	1 941	1 317	495	351
Sherman township	770	37.7	49	180	25	15	75	156	75	50	41
Creighton city	322	35.4	24	76	10	9	39	65	21	20	13
Union township	2 128	40.1	117	422	75	61	207	399	380	162	117
Cleveland city (part)	416	35.2	31	93	8	13	61	74	52	26	21
West Dolan township	890	39.8	55	177	36	25	76	172	177	52	39
Cleveland city (part)	176	42.4	8	40	8	3	3	43	40	13	6
West Line village	95	34.5	7	14	3	6	19	13	13	3	2
West Peculiar township	5 726	35.5	429	1 328	213	194	655	1 086	830	300	235
Peculiar city	2 604	31.2	224	603	99	136	371	442	295	116	75
Raymore city (part)	-	-	-	-	-	-	-	-	-	-	-
Cedar County	13 733	42.2	776	2 606	466	417	1 305	1 823	1 767	874	844
Benton township	1 048	40.9	75	190	36	35	101	136	147	71	68
Jerico Springs village	259	35.7	22	53	6	8	37	36	29	14	12
Box township	6 062	40.0	358	1 167	207	215	653	837	717	317	312
El Dorado Springs city	3 775	40.4	235	661	148	171	401	511	385	169	174
Cedar township	481	47.2	19	83	13	16	42	55	72	34	36
Jefferson township	691	43.0	39	129	30	14	47	117	104	50	50
Linn township	3 786	43.6	202	735	135	101	328	454	456	275	244
Stockton city	1 960	41.0	115	424	75	57	181	224	183	96	87
Umber View Heights village	52	54.5	2	6	-	-	4	8	7	2	4
Madison township	773	47.8	31	124	14	15	52	108	135	53	75
Washington township	892	42.2	52	178	31	21	82	116	136	74	59

Table 1. **Age and Sex: 2000**—Con.

[For information on confidentiality protection, nonsampling error, and definitions, see text]

Age—Con.			Age and sex						Percent of total population		State County County Subdivision Place
			All ages		18 years and over		65 years and over				
65 to 74 years	75 to 84 years	85 years and over	Female	Males per 100 females	Total	Female	Total	Female	Under 18 years	65 years and over	
											Carroll County—Con.
24	13	1	122	113.1	182	86	38	19	30.0	14.6	Combs township
22	18	4	128	107.0	210	98	44	21	20.8	16.6	De Witt township
6	4	1	61	96.7	86	40	11	5	28.3	9.2	De Witt city
100	81	28	517	95.0	774	413	209	130	23.2	20.7	Egypt township
74	68	25	423	90.3	604	332	167	110	25.0	20.7	Norborne city
11	8	1	84	119.0	139	66	20	11	24.5	10.9	Eugene township
19	17	4	102	90.2	145	72	40	24	25.3	20.6	Fairfield township
13	16	2	119	100.8	171	86	31	18	28.5	13.0	Hill township
67	47	15	367	89.6	511	272	129	78	26.6	18.5	Hurricane township
32	32	12	249	90.0	330	177	76	48	30.2	16.1	Hale city
7	17	4	88	98.9	118	58	28	17	32.6	16.0	Leslie township
9	7	2	44	90.9	64	33	18	10	23.8	21.4	Moss Creek township
15	21	10	101	96.0	153	78	46	26	22.7	23.2	Prairie township
54	35	15	276	98.9	398	200	104	54	27.5	18.9	Ridge township
39	24	11	190	101.1	271	137	74	38	29.1	19.4	Bosworth city
13	7	3	56	100.0	90	41	23	8	19.6	20.5	Rockford township
42	33	11	214	101.4	317	162	86	48	26.5	20.0	Stokes Mound township
16	14	6	102	89.2	137	73	36	20	29.0	18.7	Tina village
1	-	-	14	78.6	17	8	1	1	32.0	4.0	Sugartree township
18	13	3	143	93.0	204	99	34	18	26.1	12.3	Trotter township
56	29	12	246	111.8	376	183	97	49	27.8	18.6	Van Horn township
28	16	5	113	107.1	176	89	49	28	24.8	20.9	Bogard city
31	27	16	244	91.4	350	181	74	42	25.1	15.8	Wakenda township
15	15	6	160	84.4	212	114	36	21	28.1	12.2	Carrollton city (part)
13	16	1	93	119.4	150	66	30	13	26.5	14.7	Washington township
558	290	96	3 024	96.5	4 448	2 290	944	508	25.1	15.9	Carter County
220	134	51	1 141	95.1	1 713	893	405	222	23.0	18.2	Carter township
105	79	41	468	80.6	672	380	225	139	20.5	26.6	Van Buren town
52	24	4	361	92.8	521	262	80	34	25.1	11.5	Jackson township
-	-	-	-	(X)	-	-	-	-	(X)	(X)	Ellsinore city (part)
230	99	33	1 224	95.8	1 738	909	362	201	27.5	15.1	Johnson township
56	32	9	203	78.8	281	160	97	64	22.6	26.7	Ellsinore city (part)
17	9	6	115	105.2	174	88	32	18	26.3	13.6	Grandin city
19	14	3	119	114.3	196	92	36	16	23.1	14.1	Kelly township
37	19	5	179	105.6	280	134	61	35	23.9	16.6	Pike township
5 234	3 068	1 334	41 896	95.9	58 785	30 481	9 636	5 602	28.4	11.7	Cass County
141	79	25	845	98.1	1 220	634	245	142	27.1	14.6	Austin township
79	62	19	463	92.2	637	345	160	99	28.4	18.0	Archie city
238	105	13	1 721	97.5	2 535	1 274	356	180	25.4	10.5	Big Creek township
79	28	4	468	92.7	708	361	111	56	21.5	12.3	Lake Winnebago city
80	27	2	598	97.3	848	427	109	51	28.1	9.2	Lee's Summit city (part)
162	87	32	1 123	98.8	1 596	809	281	154	28.5	12.6	Camp Branch township
23	7	4	149	101.3	205	99	34	14	31.7	11.3	East Lynne city
43	34	13	310	90.6	416	233	90	57	29.6	15.2	Garden City city (part)
80	69	24	674	98.8	942	481	173	95	29.7	12.9	Coldwater township
58	57	18	488	99.0	687	355	133	74	29.2	13.7	Drexel city (part)
70	22	8	464	98.1	668	326	100	49	27.3	10.9	Dayton township
16	6	5	120	83.3	153	83	27	15	30.5	12.3	Garden City city (part)
120	65	12	853	99.2	1 229	612	197	103	27.7	11.6	Dolan township
33	23	4	276	88.8	352	184	60	31	32.4	11.5	Freeman city
13	5	3	71	129.6	135	59	21	11	17.2	12.9	Lake Annette city
41	15	9	248	103.2	359	178	65	32	28.8	12.9	Everett township
728	530	169	5 495	93.2	7 711	4 083	1 427	876	27.4	13.4	Grand River township
530	463	151	4 139	88.6	5 648	3 069	1 144	749	27.6	14.7	Harrisonville city (part)
85	37	11	704	106.1	1 039	517	133	73	28.4	9.2	Index township
38	18	5	347	98.6	494	253	61	40	28.3	8.9	Garden City city (part)
6	4	-	39	117.9	57	28	10	5	32.9	11.8	Gunn City village
1 154	542	192	9 847	96.8	13 730	7 077	1 888	1 071	29.2	9.7	Mount Pleasant township
922	455	168	8 626	95.2	11 714	6 102	1 545	907	30.4	9.2	Belton city (part)
1	-	-	33	215.2	96	30	1	1	7.7	1.0	Kansas City city (part)
207	110	83	1 372	94.6	1 938	1 017	400	240	27.4	15.0	Peculiar township
79	73	72	636	79.2	826	473	224	155	27.5	19.6	Harrisonville city (part)
363	232	116	3 309	95.5	4 535	2 387	711	430	29.9	11.0	Pleasant Hill township
6	-	1	59	94.9	73	42	7	5	36.5	6.1	Baldwin Park village
307	212	114	2 871	94.4	3 898	2 062	633	393	30.2	11.3	Pleasant Hill city
149	58	20	855	102.5	1 256	615	227	110	27.4	13.1	Polk township
18	1	4	68	100.0	89	42	23	11	34.6	16.9	Strasburg city
1 174	882	548	9 636	91.9	13 270	7 055	2 604	1 603	28.2	14.1	Raymore township
276	222	141	2 597	88.5	3 498	1 902	639	422	28.5	13.1	Belton city (part)
669	529	383	5 835	91.0	7 915	4 227	1 581	983	29.0	14.2	Raymore city (part)
61	32	11	373	106.4	541	269	104	54	29.7	13.5	Sherman township
26	15	4	157	105.1	222	110	45	26	31.1	14.0	Creighton city
121	49	18	1 054	101.9	1 589	796	188	97	25.3	8.8	Union township
20	9	8	204	103.9	292	148	37	22	29.8	8.9	Cleveland city (part)
56	17	8	428	107.9	658	319	81	43	26.1	9.1	West Dolan township
11	-	1	79	122.8	128	63	12	6	27.3	6.8	Cleveland city (part)
9	6	-	44	115.9	74	34	15	8	22.1	15.8	West Line village
284	137	35	2 895	97.8	3 969	2 032	456	250	30.7	8.0	West Peculiar township
130	89	24	1 343	93.9	1 777	940	243	148	31.8	9.3	Peculiar city
-	-	-	-	(X)	-	-	-	-	(X)	(X)	Raymore city (part)
1 511	962	382	7 011	95.9	10 351	5 434	2 855	1 595	24.6	20.8	Cedar County
105	63	21	515	103.5	783	395	189	97	25.3	18.0	Benton township
23	15	4	129	100.8	184	93	42	24	29.0	16.2	Jerico Springs village
616	455	208	3 186	90.3	4 537	2 447	1 279	759	25.2	21.1	Box township
390	351	179	2 043	84.8	2 879	1 608	920	579	23.7	24.4	El Dorado Springs city
74	30	7	240	100.4	379	188	111	52	21.2	23.1	Cedar township
78	27	6	335	106.3	523	248	111	47	24.3	16.1	Jefferson township
440	298	118	1 914	97.8	2 849	1 514	856	493	24.7	22.6	Linn township
224	200	94	1 015	93.1	1 421	801	518	326	27.5	26.4	Stockton city
11	5	3	26	100.0	44	21	19	9	15.4	36.5	Umber View Heights village
109	48	9	368	110.1	618	300	166	74	20.1	21.5	Madison township
89	41	13	453	96.9	662	342	143	73	25.8	16.0	Washington township

Table 1. **Age and Sex: 2000**—Con.

[For information on confidentiality protection, nonsampling error, and definitions, see text]

State County County Subdivision Place	Total population	Median age	Age: Under 5 years	5 to 17 years	18 to 20 years	21 to 24 years	25 to 34 years	35 to 44 years	45 to 54 years	55 to 59 years	60 to 64 years
Chariton County	8 438	42.5	427	1 570	286	262	770	1 234	1 116	457	432
Bee Branch township	355	43.1	13	74	8	15	34	47	59	18	15
Bowling Green township	156	51.0	4	29	2	6	10	14	23	5	13
Dalton town	27	54.3	-	5	-	-	3	1	6	-	3
Brunswick township	1 440	43.3	67	264	42	53	112	222	170	84	67
Brunswick city	925	45.1	44	152	26	31	74	134	104	62	40
Chariton township	309	45.9	15	44	12	7	27	44	41	14	23
Glasgow city (part)	29	42.3	1	7	1	2	-	7	2	2	2
Clark township	442	42.7	29	81	17	14	38	53	73	25	12
Marceline city (part)	-	-	-	-	-	-	-	-	-	-	-
Cockrell township	179	39.8	10	35	7	4	21	33	20	11	9
Cunningham township	260	45.0	7	52	8	7	15	41	35	15	17
Sumner town	142	44.0	4	29	5	5	9	23	15	9	11
Keytesville township	935	42.7	52	159	33	33	89	146	110	45	58
Keytesville city	533	43.5	28	88	22	17	48	76	65	20	29
Mendon township	348	39.3	32	58	11	15	42	46	36	21	25
Mendon city	208	38.5	19	33	8	10	24	30	19	13	17
Musselfork township	390	45.8	22	60	15	10	45	38	56	25	34
Salisbury township	2 709	41.6	125	541	101	75	239	425	353	141	119
Salisbury city	1 726	41.6	74	343	66	50	161	268	215	85	72
Salt Creek township	182	47.0	10	31	3	4	19	18	26	12	15
Triplett township	198	45.0	7	33	9	5	18	27	29	18	7
Triplett city	64	41.6	4	10	5	-	6	13	6	10	2
Wayland township	143	46.2	8	19	6	4	16	17	30	4	5
Yellow Creek township	392	38.0	26	90	12	10	45	63	55	19	13
Rothville village	93	39.5	6	17	5	3	9	23	11	2	2
Christian County	54 285	34.5	4 169	10 945	1 878	2 514	8 088	9 130	7 140	2 676	1 994
Bruner township	784	35.1	52	163	27	44	105	123	118	50	29
Cassidy township	4 202	32.3	325	758	181	301	689	641	515	210	166
Fremont Hills city	597	43.0	28	113	16	10	53	98	123	51	49
Ozark city (part)	1 796	26.9	167	300	106	227	408	254	144	39	31
Chadwick township	423	39.5	18	85	15	19	41	73	58	21	27
East Benton township	353	38.1	22	68	15	16	39	68	59	19	18
East Finley township	4 917	33.8	399	1 009	194	228	724	881	629	254	166
Ozark city (part)	3 365	32.2	293	705	133	166	538	594	373	173	104
East Polk township	1 677	38.4	103	325	57	71	206	249	252	82	81
Billings city (part)	835	34.6	61	161	34	38	127	100	113	34	42
Garden Grove township	1 831	30.8	202	357	40	89	377	299	172	65	41
Nixa city (part)	1 573	30.4	182	307	28	81	341	267	124	49	32
Garrison township	230	28.0	17	66	13	10	33	34	26	12	8
Lead Hill township	146	40.8	5	28	3	4	17	26	14	12	7
Lincoln township	2 831	34.8	242	590	72	98	422	476	384	143	105
Clever city	1 010	31.0	113	204	26	41	212	141	89	45	26
Linden township	1 469	37.0	93	319	60	48	140	324	233	81	56
McCracken township	1 692	37.1	107	366	59	62	203	308	261	86	75
Ozark city (part)	39	36.5	3	9	2	-	5	6	4	3	1
North Galloway township	3 033	34.8	205	672	96	119	434	576	412	171	110
Highlandville city	872	33.9	58	192	33	48	118	161	118	55	28
North Linn township	715	38.2	38	159	21	24	81	129	142	43	24
Northview township	3 998	34.7	306	797	142	182	590	668	510	152	139
Nixa city (part)	3 049	33.9	238	633	98	130	483	516	354	104	99
Springfield city (part)	4	44.5	-	-	-	-	-	2	2	-	-
Oldfield township	431	37.9	20	79	19	28	43	79	60	29	24
Riverside township	3 256	33.4	275	595	76	152	598	487	418	153	130
Ozark city (part)	2 054	30.3	214	339	36	115	511	269	196	74	71
Rosedale township	6 450	31.1	623	1 269	202	360	1 203	1 053	750	268	198
Nixa city (part)	4 545	29.0	518	841	148	315	1 023	663	417	155	121
Seneca township	92	43.0	1	20	1	1	11	14	21	11	4
South Galloway township	1 431	36.5	97	289	59	52	186	233	218	78	60
Spokane CDP	133	28.3	12	44	6	1	24	17	9	2	11
South Linn township	183	39.4	9	39	3	6	16	29	30	17	13
Sparta township	1 939	35.3	114	434	68	68	280	294	258	98	76
Sparta city	1 144	32.4	83	271	22	44	190	157	121	51	41
Union Chapel township	6 765	37.3	465	1 293	228	291	871	1 193	979	345	256
Nixa city (part)	2 957	37.7	205	515	100	131	406	479	396	124	115
West Benton township	422	35.6	31	96	12	11	55	66	63	27	20
West Finley township	4 007	32.3	338	878	182	187	602	643	410	177	124
Ozark city (part)	2 411	29.4	241	522	116	131	416	338	202	84	53
West Polk township	1 008	38.2	62	191	33	43	122	164	148	72	37
Billings city (part)	256	32.8	23	48	8	15	40	36	32	14	8
Clark County	7 416	39.2	456	1 396	272	305	819	1 072	1 056	444	356
Clay township	422	38.5	28	77	17	14	50	80	57	28	18
Des Moines township	873	38.9	46	151	36	46	104	122	143	46	48
Wayland city	425	38.9	19	81	13	29	46	48	63	20	19
Folker township	227	40.9	12	47	5	2	25	34	37	20	11
Grant township	143	42.8	5	25	3	2	16	27	23	13	7
Jackson township	450	42.8	23	81	11	14	44	71	66	36	29
Jefferson township	185	38.1	12	30	7	15	16	25	30	17	10
Lincoln township	2 766	39.1	179	526	107	117	311	365	341	137	114
Kahoka city	2 241	39.3	148	420	91	94	250	289	256	101	88
Madison township	672	35.9	39	156	26	37	66	91	107	53	34
Sweet Home township	357	39.6	27	68	16	13	35	55	54	20	20
Revere town	121	32.2	10	29	4	8	17	18	16	5	5
Union township	314	38.1	24	65	10	5	36	51	54	18	18
Vernon township	192	40.0	11	36	3	10	19	39	24	13	8
Alexandria city	166	39.3	11	30	3	9	17	35	19	11	5
Washington township	199	48.4	7	29	9	4	14	26	38	17	6
Wyaconda city (part)	28	28.0	2	7	2	1	6	3	3	-	1
Wyaconda township	616	38.4	43	105	22	26	83	86	82	26	33
Luray village	102	34.3	6	26	-	5	16	17	9	4	9
Wyaconda city (part)	282	42.3	19	43	16	9	29	38	40	13	12

Table 1. **Age and Sex: 2000**—Con.

[For information on confidentiality protection, nonsampling error, and definitions, see text]

Age—Con.			Age and sex						Percent of total population		
			All ages		18 years and over		65 years and over				**State** **County** **County Subdivision** **Place**
65 to 74 years	75 to 84 years	85 years and over	Female	Males per 100 females	Total	Female	Total	Female	Under 18 years	65 years and over	
897	678	309	4 396	91.9	6 441	3 367	1 884	1 095	23.7	22.3	Chariton County
37	28	7	178	99.4	268	135	72	36	24.5	20.3	Bee Branch township
30	15	5	89	75.3	123	70	50	28	21.2	32.1	Bowling Green township
7	1	1	17	58.8	22	15	9	5	18.5	33.3	Dalton town
165	124	70	770	87.0	1 109	595	359	224	23.0	24.9	Brunswick township
111	90	57	506	82.8	729	404	258	167	21.2	27.9	Brunswick city
42	31	9	160	93.1	250	123	82	39	19.1	26.5	Chariton township
3	2	-	17	70.6	21	11	5	2	27.6	17.2	Glasgow city (part)
41	31	28	235	88.1	332	172	100	62	24.9	22.6	Clark township
-	-	-	-	(X)	-	-	-	-	(X)	(X)	Marceline city (part)
14	14	1	84	113.1	134	61	29	12	25.1	16.2	Cockrell township
34	22	7	146	78.1	201	109	63	37	22.7	24.2	Cunningham township
18	10	4	80	77.5	109	59	32	20	23.2	22.5	Sumner town
94	86	30	492	90.0	724	386	210	127	22.6	22.5	Keytesville township
55	64	21	283	88.3	417	231	140	88	21.8	26.3	Keytesville city
36	19	7	185	88.1	258	138	62	34	25.9	17.8	Mendon township
17	13	5	113	84.1	156	86	35	21	25.0	16.8	Mendon city
54	26	5	192	103.1	308	152	85	44	21.0	21.8	Musselfork township
252	214	124	1 423	90.4	2 043	1 083	590	361	24.6	21.8	Salisbury township
168	154	70	934	84.8	1 309	720	392	250	24.2	22.7	Salisbury city
18	21	5	92	97.8	141	72	44	23	22.5	24.2	Salt Creek township
28	14	3	96	106.3	158	78	45	21	20.2	22.7	Triplett township
5	3	-	32	100.0	50	25	8	5	21.9	12.5	Triplett city
15	14	5	69	107.2	116	55	34	15	18.9	23.8	Wayland township
37	19	3	185	111.9	276	138	59	32	29.6	15.1	Yellow Creek township
11	3	1	45	106.7	70	35	15	8	24.7	16.1	Rothville village
3 223	1 906	622	27 883	94.7	39 171	20 454	5 751	3 271	27.8	10.6	Christian County
52	16	5	374	109.6	569	268	73	37	27.4	9.3	Bruner township
233	106	77	2 179	92.8	3 119	1 636	416	248	25.8	9.9	Cassidy township
41	13	2	298	100.3	456	224	56	24	23.6	9.4	Fremont Hills city
42	35	43	952	88.7	1 329	710	120	91	26.0	6.7	Ozark city (part)
39	21	6	227	86.3	320	167	66	38	24.3	15.6	Chadwick township
15	9	5	171	106.4	263	129	29	18	25.5	8.2	East Benton township
248	152	33	2 542	93.4	3 509	1 846	433	247	28.6	8.8	East Finley township
152	107	27	1 749	92.4	2 367	1 256	286	173	29.7	8.5	Ozark city (part)
137	88	26	870	92.8	1 249	657	251	146	25.5	15.0	East Polk township
65	42	18	457	82.7	613	340	125	78	26.6	15.0	Billings city (part)
96	84	9	939	95.0	1 272	675	189	116	30.5	10.3	Garden Grove township
79	75	8	823	91.1	1 084	580	162	100	31.1	10.3	Nixa city (part)
7	4	-	118	94.9	147	73	11	4	36.1	4.8	Garrison township
20	10	-	72	102.8	113	56	30	16	22.6	20.5	Lead Hill township
175	97	27	1 437	97.0	1 999	1 018	299	159	29.4	10.6	Lincoln township
53	45	15	552	83.0	693	379	113	74	31.4	11.2	Clever city
71	33	11	718	104.6	1 057	527	115	61	28.0	7.8	Linden township
114	42	9	819	106.6	1 219	601	165	86	28.0	9.8	McCracken township
3	1	2	20	95.0	27	14	6	3	30.8	15.4	Ozark city (part)
153	67	18	1 481	104.8	2 156	1 076	238	132	28.9	7.8	North Galloway township
36	17	8	426	104.7	622	306	61	39	28.7	7.0	Highlandville city
31	21	2	350	104.3	518	261	54	29	27.6	7.6	North Linn township
259	185	68	2 130	87.7	2 895	1 573	512	308	27.6	12.8	Northview township
180	150	64	1 665	83.1	2 178	1 217	394	248	28.6	12.9	Nixa city (part)
-	-	-	2	100.0	4	2	-	-	-	-	Springfield city (part)
30	18	2	218	97.7	332	168	50	20	23.0	11.6	Oldfield township
185	122	65	1 671	94.9	2 386	1 259	372	206	26.7	11.4	Riverside township
87	91	51	1 078	90.5	1 501	821	229	144	26.9	11.1	Ozark city (part)
317	173	34	3 324	94.0	4 558	2 403	524	300	29.3	8.1	Rosedale township
187	131	26	2 376	91.3	3 186	1 713	344	214	29.9	7.6	Nixa city (part)
6	2	-	48	91.7	71	38	8	8	22.8	8.7	Seneca township
106	41	12	725	97.4	1 045	552	159	86	27.0	11.1	South Galloway township
5	1	1	67	98.5	77	39	7	1	42.1	5.3	Spokane CDP
11	10	-	96	90.6	135	69	21	11	26.2	11.5	South Linn township
135	82	32	1 031	88.1	1 391	740	249	146	28.3	12.8	Sparta township
83	58	23	633	80.7	790	436	164	98	30.9	14.3	Sparta city
472	295	77	3 456	95.7	5 007	2 590	844	455	26.0	12.5	Union Chapel township
253	183	50	1 543	91.6	2 237	1 187	486	262	24.3	16.4	Nixa city (part)
23	14	4	214	97.2	295	151	41	23	30.1	9.7	West Benton township
210	175	81	2 150	86.4	2 791	1 527	466	294	30.3	11.6	West Finley township
111	123	74	1 329	81.4	1 648	936	308	212	31.6	12.8	Ozark city (part)
78	39	19	523	92.7	755	394	136	77	25.1	13.5	West Polk township
19	10	3	137	86.9	185	100	32	25	27.7	12.5	Billings city (part)
611	435	194	3 753	97.6	5 564	2 868	1 240	753	25.0	16.7	Clark County
28	15	10	213	98.1	317	152	53	31	24.9	12.6	Clay township
60	58	13	451	93.6	676	352	131	83	22.6	15.0	Des Moines township
36	40	11	221	92.3	325	172	87	56	23.5	20.5	Wayland city
19	15	-	104	118.3	168	80	34	17	26.0	15.0	Folker township
11	11	-	75	90.7	113	59	22	12	21.0	15.4	Grant township
44	25	6	224	100.9	346	174	75	42	23.1	16.7	Jackson township
14	4	5	87	112.6	143	68	23	12	22.7	12.4	Jefferson township
228	207	134	1 463	89.1	2 061	1 126	569	382	25.5	20.6	Lincoln township
197	178	129	1 204	86.1	1 673	939	504	344	25.3	22.5	Kahoka city
41	19	3	317	112.0	477	234	63	26	29.0	9.4	Madison township
32	14	3	168	112.5	262	129	49	29	26.6	13.7	Sweet Home township
7	2	-	51	137.3	82	39	9	4	32.2	7.4	Revere town
19	13	1	153	105.2	225	106	33	15	28.3	10.5	Union township
18	8	3	95	102.1	145	70	29	15	24.5	15.1	Vernon township
16	7	3	81	104.9	125	61	26	14	24.7	15.7	Alexandria city
27	19	3	92	116.3	163	79	49	23	18.1	24.6	Washington township
2	1	-	12	133.3	19	9	3	1	32.1	10.7	Wyaconda city (part)
70	27	13	311	98.1	468	239	110	66	24.0	17.9	Wyaconda township
5	4	1	49	108.2	70	35	10	7	31.4	9.8	Luray village
39	15	9	156	80.8	220	121	63	38	22.0	22.3	Wyaconda city (part)

Table 1. **Age and Sex: 2000**—Con.

[For information on confidentiality protection, nonsampling error, and definitions, see text]

State County County Subdivision Place	Total population	Median age	Age: Under 5 years	5 to 17 years	18 to 20 years	21 to 24 years	25 to 34 years	35 to 44 years	45 to 54 years	55 to 59 years	60 to 64 years
Clay County	184 006	35.0	13 213	34 317	6 917	9 150	28 281	31 243	25 298	8 982	6 757
Chouteau township	41 134	34.6	3 074	8 072	1 331	1 834	6 497	7 397	5 828	1 929	1 455
Birmingham village	214	33.0	12	55	5	16	28	29	42	6	5
Claycomo village (part)	1 266	40.3	67	182	43	73	165	189	193	75	67
Independence city (part)	-	-	-	-	-	-	-	-	-	-	-
Kansas City city (part)	39 329	34.5	2 985	7 783	1 274	1 726	6 255	7 142	5 550	1 825	1 359
Pleasant Valley city (part)	278	43.0	9	46	8	17	40	28	38	21	21
Randolph village	47	39.4	1	6	1	2	9	9	5	2	3
Sugar Creek city (part)	-	-	-	-	-	-	-	-	-	-	-
Fishing River township	10 764	34.0	787	2 166	578	587	1 381	1 667	1 380	549	401
Excelsior Springs city (part)	8 515	32.0	686	1 706	497	519	1 193	1 244	976	405	304
Missouri City city	295	37.3	12	65	15	9	35	53	52	13	14
Mosby city	242	27.5	23	66	7	12	41	43	24	8	2
Prathersville village	111	41.9	6	16	5	4	6	27	15	4	3
Gallatin township	67 862	36.2	4 486	10 493	2 435	4 177	11 072	10 574	9 310	3 446	2 813
Avondale city	529	37.1	39	68	21	32	82	101	71	32	13
Gladstone city	26 365	40.0	1 429	4 107	924	1 335	3 456	3 968	4 039	1 603	1 321
Kansas City city (part)	35 352	33.5	2 703	5 608	1 271	2 377	6 566	5 604	4 506	1 523	1 244
North Kansas City city	4 714	35.7	273	575	195	404	869	748	564	236	184
Oaks village	136	44.2	12	15	1	3	17	24	21	7	12
Oakview village	386	40.5	14	65	12	19	51	72	53	8	19
Oakwood village	197	50.3	10	30	7	2	10	21	34	26	9
Oakwood Park village	183	43.5	6	25	4	5	21	36	22	11	11
Kearney township	10 263	34.6	773	2 412	310	337	1 373	1 915	1 442	574	336
Holt city (part)	337	30.4	26	84	12	25	53	61	27	12	12
Kearney city	5 472	31.1	521	1 316	151	198	955	981	566	209	115
Liberty township	38 184	33.2	2 912	8 044	1 726	1 698	5 794	6 778	5 021	1 659	1 178
Claycomo village (part)	1	52.5	-	-	-	-	-	-	1	-	-
Glenaire city	553	41.7	27	100	15	13	58	96	98	36	33
Kansas City city (part)	5 641	29.2	728	1 308	97	171	1 515	1 095	457	141	51
Liberty city	26 232	34.0	1 768	5 485	1 429	1 287	3 510	4 407	3 602	1 175	853
Pleasant Valley city (part)	3 043	35.9	210	540	93	162	476	596	383	132	121
Platte township	11 045	34.9	905	2 214	361	361	1 702	2 137	1 544	502	320
Kansas City city (part)	3 687	33.4	335	733	114	138	639	738	523	157	95
Smithville city	5 514	34.3	457	1 110	180	182	893	996	683	223	150
Washington township	4 754	40.2	276	916	176	156	462	775	773	323	254
Excelsior Estates village (part)	3	39.5	-	1	-	-	-	2	-	-	-
Excelsior Springs city (part)	2 155	40.0	133	391	80	80	235	318	291	117	109
Lawson city (part)	142	36.3	12	30	9	7	10	32	23	5	3
Clinton County	18 979	37.7	1 247	3 832	704	695	2 211	3 144	2 564	1 061	842
Atchison township	1 972	36.9	129	396	73	93	233	333	249	80	73
Gower city (part)	1 376	35.4	90	301	48	67	170	245	179	47	43
Clinton township	745	38.3	47	158	33	17	73	163	119	39	38
Concord township	2 956	38.6	196	576	105	109	313	483	423	158	141
Plattsburg city	2 354	38.1	157	471	82	91	258	378	321	111	99
Hardin township	1 103	39.9	81	207	36	33	110	186	187	78	57
Trimble city	451	36.7	42	87	9	19	60	74	69	22	16
Jackson township	2 694	39.9	151	519	100	69	271	520	453	218	142
Holt city (part)	68	57.0	1	14	-	1	2	8	7	4	5
Lafayette township	709	40.3	29	146	20	12	76	129	94	45	38
Lathrop township	3 030	34.6	213	650	130	128	413	462	364	194	111
Lathrop city	2 092	32.6	160	460	88	109	309	309	222	117	71
Turney village (part)	138	39.7	10	24	5	1	19	24	15	11	4
Platte township	364	38.5	25	66	12	10	43	50	48	27	26
Osborn city (part)	64	36.3	3	18	2	2	5	11	7	7	2
Shoal township	5 406	36.6	376	1 114	195	224	679	818	627	222	216
Cameron city (part)	4 487	35.5	327	929	167	197	594	663	493	161	165
Turney village (part)	17	28.5	1	4	1	1	5	1	1	2	1
Cole County	71 397	35.5	4 658	12 636	3 065	3 904	10 829	12 237	10 272	3 278	2 437
Clark township	3 668	34.6	268	777	128	159	524	604	573	189	152
Jefferson township	54 745	35.6	3 446	9 025	2 419	3 267	8 650	9 349	7 887	2 415	1 793
Jefferson City city (part)	39 611	36.5	2 310	5 961	1 903	2 472	6 200	6 515	5 610	1 766	1 337
Liberty township	3 448	35.0	237	781	162	114	432	638	483	186	133
Taos city	870	35.1	62	204	32	24	111	171	92	46	42
Marion township	3 607	35.5	255	749	148	150	474	639	491	207	154
Centertown town	257	38.8	12	46	7	8	31	57	20	10	25
St. Martins city	1 023	33.3	83	227	46	41	138	161	134	64	35
Moreau township	2 658	36.5	193	588	88	76	313	445	398	138	95
Lohman city	168	39.5	7	34	10	5	20	23	24	10	10
Russellville city	758	32.8	63	172	30	30	101	105	98	30	28
Osage township	3 271	34.4	259	716	120	138	436	562	440	143	110
Jefferson City city (part)	-	-	-	-	-	-	-	-	-	-	-
St. Thomas town	287	30.1	28	45	15	26	50	40	29	6	8
Wardsville village	976	35.4	66	240	33	29	116	186	132	47	29
Cooper County	16 670	35.2	969	2 832	1 012	1 316	2 164	2 408	2 019	765	649
Blackwater township	406	39.0	30	65	18	15	51	74	47	29	20
Blackwater city	199	36.2	16	32	11	8	27	32	21	14	6
Boonville township	9 898	32.1	537	1 512	755	1 047	1 418	1 318	1 040	432	357
Boonville city	8 202	29.9	426	1 185	708	1 000	1 240	1 004	777	316	279
Clark Fork township	598	37.3	47	126	17	22	68	99	89	28	26
Clear Creek township	439	38.9	33	81	23	20	50	60	72	19	13
Kelly township	676	40.1	33	124	21	23	74	130	111	34	23
Bunceton city	348	37.9	19	65	11	14	47	62	52	15	12
Lamine township	289	39.9	16	55	12	12	33	40	34	17	16
Lebanon township	333	36.9	17	74	13	11	43	53	45	8	8
North Moniteau township	182	41.5	9	32	9	8	13	35	29	7	14
Otterville township	913	35.9	67	187	46	46	102	133	124	49	42
Otterville city	476	40.2	37	68	28	26	57	52	74	31	27
Palestine township	367	41.1	15	76	9	14	34	62	58	13	25
Pilot Grove township	1 134	38.5	72	222	39	45	124	160	141	52	45
Pilot Grove city	723	41.9	43	111	33	38	80	77	96	35	30
Prairie Home township	554	40.1	42	105	20	20	55	79	81	26	23
Prairie Home city	220	43.2	13	41	5	7	23	28	21	15	14

Table 1. **Age and Sex: 2000**—Con.

[For information on confidentiality protection, nonsampling error, and definitions, see text]

Age—Con.			Age and sex						Percent of total population		
			All ages		18 years and over		65 years and over				**State** **County** **County Subdivision** **Place**
65 to 74 years	75 to 84 years	85 years and over	Female	Males per 100 females	Total	Female	Total	Female	Under 18 years	65 years and over	
10 887	6 843	2 118	94 573	94.6	136 476	71 162	19 848	11 721	25.8	10.8	Clay County
2 176	1 198	343	21 041	95.5	29 988	15 550	3 717	2 143	27.1	9.0	Chouteau township
9	5	2	92	132.6	147	71	16	8	31.3	7.5	Birmingham village
115	70	27	643	96.9	1 017	520	212	126	19.7	16.7	Claycomo village (part)
-	-	-	-	(X)	-	-	-	-	(X)	(X)	Independence city (part)
2 022	1 095	313	20 143	95.2	28 561	14 821	3 430	1 976	27.4	8.7	Kansas City city (part)
26	23	1	142	95.8	223	119	50	29	19.8	18.0	Pleasant Valley city (part)
4	5	-	21	123.8	40	19	9	4	14.9	19.1	Randolph village
-	-	-	-	(X)	-	-	-	-	(X)	(X)	Sugar Creek city (part)
743	394	131	5 458	97.2	7 811	4 031	1 268	751	27.4	11.8	Fishing River township
558	314	113	4 370	94.9	6 123	3 200	985	603	28.1	11.6	Excelsior Springs city (part)
16	8	3	133	121.8	218	105	27	16	26.1	9.2	Missouri City city
14	1	1	106	128.3	153	72	16	7	36.8	6.6	Mosby city
14	11	-	56	98.2	89	47	25	13	19.8	22.5	Prathersville village
4 898	3 316	842	35 111	93.3	52 883	27 776	9 056	5 359	22.1	13.3	Gallatin township
44	22	4	264	100.4	422	203	70	38	20.2	13.2	Avondale city
2 326	1 437	420	13 694	92.5	20 829	11 003	4 183	2 424	21.0	15.9	Gladstone city
2 132	1 504	314	18 247	93.7	27 041	14 175	3 950	2 368	23.5	11.2	Kansas City city (part)
316	265	85	2 429	94.1	3 866	2 011	666	420	18.0	14.1	North Kansas City city
12	8	4	75	81.3	109	57	24	14	19.9	17.6	Oaks village
31	37	5	203	90.1	307	161	73	46	20.5	18.9	Oakview village
19	23	6	95	107.4	157	79	48	24	20.3	24.4	Oakwood village
18	20	4	104	76.0	152	87	42	25	16.9	23.0	Oakwood Park village
439	247	105	5 183	98.0	7 078	3 638	791	469	31.0	7.7	Kearney township
16	8	1	170	98.2	227	113	25	15	32.6	7.4	Holt city (part)
218	163	79	2 825	93.7	3 635	1 916	460	302	33.6	8.4	Kearney city
1 756	1 168	450	19 684	94.0	27 228	14 244	3 374	2 022	28.7	8.8	Liberty township
-	-	-	1	-	1	1	-	-	-	-	Claycomo village (part)
54	21	2	275	101.1	426	219	77	41	23.0	13.9	Glenaire city
58	17	3	2 833	99.1	3 605	1 833	78	47	36.1	1.4	Kansas City city (part)
1 354	1 009	353	13 672	91.9	18 979	10 012	2 716	1 636	27.6	10.4	Liberty city
167	84	79	1 569	93.9	2 293	1 218	330	207	24.6	10.8	Pleasant Valley city (part)
566	324	109	5 662	95.1	7 926	4 065	999	581	28.2	9.0	Platte township
126	67	22	1 864	97.8	2 619	1 319	215	120	29.0	5.8	Kansas City city (part)
336	222	82	2 877	91.7	3 947	2 081	640	390	28.4	11.6	Smithville city
309	196	138	2 434	95.3	3 562	1 858	643	396	25.1	13.5	Washington township
-	-	-	1	200.0	2	1	-	-	33.3	-	Excelsior Estates village (part)
142	138	121	1 154	86.7	1 631	900	401	280	24.3	18.6	Excelsior Springs city (part)
7	4	-	70	102.9	100	52	11	7	29.6	7.7	Lawson city (part)
1 290	890	499	9 685	96.0	13 900	7 253	2 679	1 593	26.8	14.1	Clinton County
134	116	63	1 050	87.8	1 447	785	313	190	26.6	15.9	Atchison township
89	76	21	726	89.5	985	528	186	111	28.4	13.5	Gower city (part)
30	22	6	354	110.5	540	252	58	24	27.5	7.8	Clinton township
210	145	97	1 517	94.9	2 184	1 154	452	286	26.1	15.3	Concord township
177	120	89	1 206	95.2	1 726	924	386	253	26.7	16.4	Plattsburg city
70	38	20	535	106.2	815	405	128	73	26.1	11.6	Hardin township
25	14	14	224	101.3	322	163	53	33	28.6	11.8	Trimble city
157	70	24	1 336	101.6	2 024	998	251	129	24.9	9.3	Jackson township
10	12	4	36	88.9	53	30	26	16	22.1	38.2	Holt city (part)
68	33	19	325	118.2	534	250	120	56	24.7	16.9	Lafayette township
176	127	62	1 552	95.2	2 167	1 136	365	215	28.5	12.0	Lathrop township
105	97	45	1 098	90.5	1 472	791	247	153	29.6	11.8	Lathrop city
13	4	8	69	100.0	104	55	25	16	24.6	18.1	Turney village (part)
30	21	6	192	89.6	273	140	57	33	25.0	15.7	Platte township
5	2	-	35	82.9	43	24	7	5	32.8	10.9	Osborn city (part)
415	318	202	2 824	91.4	3 916	2 133	935	587	27.6	17.3	Shoal township
314	289	188	2 374	89.0	3 231	1 784	791	520	28.0	17.6	Cameron city (part)
-	-	-	6	183.3	12	6	-	-	29.4	-	Turney village (part)
4 170	2 802	1 109	34 721	105.6	54 103	26 196	8 081	4 875	24.2	11.3	Cole County
159	109	26	1 823	101.2	2 623	1 299	294	146	28.5	8.0	Clark township
3 266	2 276	952	26 428	107.1	42 274	20 278	6 494	4 017	22.8	11.9	Jefferson township
2 643	2 020	874	19 299	105.2	31 340	15 175	5 537	3 498	20.9	14.0	Jefferson City city (part)
188	70	24	1 682	105.0	2 430	1 207	282	143	29.5	8.2	Liberty township
53	20	13	434	100.5	604	315	86	48	30.6	9.9	Taos city
202	105	33	1 806	99.7	2 603	1 318	340	192	27.8	9.4	Marion township
23	18	-	131	96.2	199	100	41	23	22.6	16.0	Centertown town
54	33	7	544	88.1	713	379	94	63	30.3	9.2	St. Martins city
153	132	39	1 345	97.6	1 877	960	324	185	29.4	12.2	Moreau township
8	16	1	77	118.2	127	60	25	14	24.4	14.9	Lohman city
40	42	19	405	87.2	523	293	101	67	31.0	13.3	Russellville city
202	110	35	1 637	99.8	2 296	1 134	347	192	29.8	10.6	Osage township
-	-	-	-	(X)	-	-	-	-	(X)	(X)	Jefferson City city (part)
21	11	8	152	88.8	214	114	40	27	25.4	13.9	St. Thomas town
57	34	7	494	97.6	670	341	98	58	31.4	10.0	Wardsville village
1 170	960	406	7 669	117.4	12 869	5 850	2 536	1 483	22.8	15.2	Cooper County
26	27	4	216	88.0	311	162	57	30	23.4	14.0	Blackwater township
12	17	3	104	91.3	151	78	32	18	24.1	16.1	Blackwater city
639	573	270	4 273	131.6	7 849	3 304	1 482	901	20.7	15.0	Boonville township
527	499	241	3 434	138.8	6 591	2 679	1 267	791	19.6	15.4	Boonville city
35	33	8	288	107.6	425	214	76	38	28.9	12.7	Clark Fork township
38	26	4	216	103.2	325	159	68	37	26.0	15.5	Clear Creek township
57	38	8	330	104.8	519	260	103	60	23.2	15.2	Kelly township
25	23	3	169	105.9	264	133	51	31	24.1	14.7	Bunceton city
35	12	7	146	97.9	218	109	54	26	24.6	18.7	Lamine township
29	27	5	160	108.1	242	115	61	29	27.3	18.3	Lebanon township
17	6	3	92	97.8	141	71	26	15	22.5	14.3	North Moniteau township
63	43	11	466	95.9	659	335	117	61	27.8	12.8	Otterville township
38	28	10	243	95.9	371	196	76	42	22.1	16.0	Otterville city
35	20	6	176	108.5	276	133	61	36	24.8	16.6	Palestine township
95	89	50	575	97.2	840	439	234	139	25.9	20.6	Pilot Grove township
65	70	45	387	86.8	569	306	180	112	21.3	24.9	Pilot Grove city
44	38	21	277	100.0	407	212	103	60	26.5	18.6	Prairie Home township
23	17	13	116	89.7	166	93	53	33	24.5	24.1	Prairie Home city

Table 1. **Age and Sex: 2000**—Con.

[For information on confidentiality protection, nonsampling error, and definitions, see text]

State County County Subdivision Place	Total population	Median age	Age: Under 5 years	5 to 17 years	18 to 20 years	21 to 24 years	25 to 34 years	35 to 44 years	45 to 54 years	55 to 59 years	60 to 64 years
Cooper County—Con.											
Saline township	687	38.9	36	139	23	21	83	126	122	43	28
Wooldridge village	47	31.5	2	11	2	3	7	9	10	1	1
South Moniteau township	194	39.2	15	34	7	12	16	39	26	8	9
Crawford County	22 804	37.9	1 485	4 505	837	966	2 591	3 552	2 885	1 194	1 187
Benton township	5 900	37.1	382	1 197	254	275	661	909	699	275	266
Cuba city	3 230	36.6	221	657	130	155	373	483	342	116	126
Leasburg village (part)	46	26.3	3	10	5	1	11	8	3	2	2
Boone township	5 468	36.5	384	1 111	207	247	655	909	688	255	240
Bourbon city	1 348	35.2	97	291	47	62	174	197	147	60	58
St. Cloud village	56	38.5	3	14	1	1	3	12	7	2	4
Sullivan city (part)	1 324	36.1	88	258	57	75	151	219	176	51	49
Courtois township	1 296	38.9	70	263	33	48	149	202	195	81	71
Knobview township	1 374	47.1	67	205	39	51	114	173	185	100	109
Liberty township	1 624	37.8	118	340	47	61	182	257	234	91	96
Leasburg village (part)	277	42.1	21	44	7	13	31	35	35	9	21
Meramec township	3 377	36.7	237	671	131	137	430	480	375	150	165
Steelville city	1 429	38.9	104	245	58	55	175	177	155	57	65
Oak Hill township	1 587	39.8	90	305	47	55	182	270	211	107	90
Osage township	1 218	38.4	79	234	50	45	131	194	164	81	92
Union township	960	40.1	58	179	29	47	87	158	134	54	58
Dade County	7 923	41.7	463	1 465	273	267	757	1 156	1 029	480	423
Cedar township	334	39.0	19	70	8	18	29	64	35	26	16
Center township	2 165	45.5	118	375	60	72	182	257	278	120	105
Greenfield city	1 358	42.7	87	235	42	58	121	164	178	76	64
Ernest township	119	38.8	3	33	5	-	12	22	9	7	5
Grant township	205	40.8	12	36	9	9	22	32	27	6	8
Lockwood township	1 263	39.9	78	232	52	44	138	206	125	68	49
Lockwood city	989	39.4	66	176	43	41	117	152	82	52	36
Marion township	203	39.9	12	39	9	7	19	33	38	10	10
North township	312	44.6	24	54	13	7	22	38	49	20	30
Arcola village	45	56.3	-	10	-	-	1	6	4	5	3
North Morgan township	204	48.3	14	23	4	8	23	17	36	19	17
Pilgrim township	135	41.1	9	24	4	3	20	19	20	6	6
Polk township	576	38.5	43	105	25	22	56	101	90	32	19
Rock Prairie township	900	40.0	54	171	34	33	90	139	127	65	62
Everton city	322	38.1	20	63	14	18	37	39	48	19	13
Sac township	420	51.8	14	56	10	9	22	51	64	40	54
Smith township	184	33.5	18	46	3	5	22	25	20	13	5
South township	198	42.3	8	42	8	5	17	31	33	8	9
South Morgan township	437	36.1	23	100	22	16	49	71	44	25	15
Dadeville village	224	39.3	9	40	13	11	20	35	37	12	3
Washington township	268	37.4	14	59	7	9	34	50	34	15	13
South Greenfield village	136	32.0	10	30	5	7	20	23	13	6	8
Dallas County	15 661	37.9	1 050	3 252	546	613	1 700	2 440	2 008	913	763
Grant township	1 247	39.3	86	231	41	52	142	178	161	73	80
Louisburg village	147	33.8	17	28	3	8	20	21	10	7	7
Jackson township	1 992	36.9	121	438	63	74	229	327	294	111	85
Jasper township	1 059	39.0	71	219	33	41	102	164	166	76	52
Lincoln township	940	39.3	54	193	29	35	98	148	100	64	49
Urbana city	407	38.5	23	83	15	15	45	63	37	28	17
Miller township	540	31.4	62	125	19	18	67	81	50	22	28
North Benton township	4 017	38.4	254	775	163	170	459	596	468	207	196
Buffalo city (part)	2 209	35.6	163	409	96	114	302	295	214	90	91
Sheridan township	1 170	36.2	79	273	36	34	141	206	152	86	51
Sherman township	517	40.0	40	101	8	26	54	70	67	49	30
South Benton township	2 175	36.6	165	492	79	95	213	319	275	96	89
Buffalo city (part)	572	43.0	31	90	22	31	53	73	64	25	22
Washington township	865	38.3	52	173	25	32	89	152	119	58	43
Wilson township	1 139	39.5	66	232	50	36	106	199	156	71	60
Daviess County	8 016	38.9	562	1 600	288	323	857	1 076	1 034	462	403
Benton township	487	35.1	46	89	17	29	62	64	46	22	35
Pattonsburg city (part)	169	35.8	23	24	9	14	13	22	22	9	8
Colfax township	587	39.6	35	114	28	23	53	92	75	37	38
Winston village	247	36.6	16	52	17	11	23	35	36	11	16
Grand River township	343	40.4	29	51	22	17	34	49	49	20	17
Jameson town	120	38.5	10	14	12	12	11	15	17	5	5
Harrison township	74	43.0	5	14	2	3	7	8	13	3	3
Jackson township	701	24.6	87	193	31	44	78	89	72	25	28
Lock Springs village	69	40.5	5	14	4	1	6	14	9	1	6
Jamesport township	1 008	36.5	66	235	50	32	101	119	110	59	41
Jamesport city	505	40.6	32	87	33	18	53	54	65	36	27
Jefferson township	406	39.5	24	79	7	16	50	71	57	27	17
Altamont village (part)	1	83.5	-	-	-	-	-	-	-	-	-
Liberty township	996	45.7	60	154	28	28	84	130	155	88	66
Altamont village (part)	217	33.6	25	41	8	15	23	32	27	13	7
Lincoln township	94	38.0	6	15	6	5	9	15	13	3	4
Gilman City city (part)	-	-	-	-	-	-	-	-	-	-	-
Marion township	226	37.0	11	46	9	9	30	25	36	20	12
Monroe township	124	41.3	10	19	2	3	14	20	17	14	3
Salem township	415	42.3	21	83	9	17	35	64	46	24	30
Coffey city	140	41.0	8	32	6	9	7	19	13	10	10
Pattonsburg city (part)	92	44.3	5	15	1	1	13	13	11	4	5
Sheridan township	318	40.4	21	61	7	11	31	44	61	18	17
Union township	2 103	39.3	136	413	65	81	253	271	267	98	86
Gallatin city	1 789	39.7	116	346	57	71	214	215	214	83	74
Washington township	134	37.7	5	34	5	5	16	15	17	4	6
DeKalb County	11 597	37.7	601	1 802	388	565	1 788	2 416	1 430	553	444
Adams township	633	42.9	35	116	21	21	53	88	108	44	39
Weatherby town	123	42.5	10	21	5	4	12	14	19	14	2
Camden township	1 709	38.2	119	362	52	52	194	260	180	82	56

Table 1. **Age and Sex: 2000**—Con.

[For information on confidentiality protection, nonsampling error, and definitions, see text]

Age—Con.			Age and sex						Percent of total population		
			All ages		18 years and over		65 years and over				**State** **County** **County Subdivision** **Place**
65 to 74 years	75 to 84 years	85 years and over	Female	Males per 100 females	Total	Female	Total	Female	Under 18 years	65 years and over	
											Cooper County—Con.
41	19	6	353	94.6	512	265	66	37	25.5	9.6	Saline township
1	-	-	22	113.6	34	17	1	1	27.7	2.1	Wooldridge village
16	9	3	101	92.1	145	72	28	14	25.3	14.4	South Moniteau township
1 967	1 200	435	11 559	97.3	16 814	8 639	3 602	2 017	26.3	15.8	Crawford County
495	336	151	3 035	94.4	4 321	2 276	982	563	26.8	16.6	Benton township
276	228	123	1 717	88.1	2 352	1 311	627	396	27.2	19.4	Cuba city
-	1	-	19	142.1	33	16	1	1	28.3	2.2	Leasburg village (part)
402	272	98	2 734	100.0	3 973	2 045	772	449	27.3	14.1	Boone township
122	63	30	679	98.5	960	509	215	132	28.8	15.9	Bourbon city
4	4	1	29	93.1	39	18	9	4	30.4	16.1	St. Cloud village
105	77	18	673	96.7	978	520	200	121	26.1	15.1	Sullivan city (part)
116	58	10	644	101.2	963	469	184	92	25.7	14.2	Courtois township
210	95	26	692	98.6	1 102	553	331	168	19.8	24.1	Knobview township
115	58	25	805	101.7	1 166	570	198	102	28.2	12.2	Liberty township
31	20	10	147	88.4	212	112	61	34	23.5	22.0	Leasburg village (part)
308	213	80	1 808	86.8	2 469	1 348	601	380	26.9	17.8	Meramec township
156	128	54	820	74.3	1 080	642	338	237	24.4	23.7	Steelville city
133	70	27	769	106.4	1 192	576	230	121	24.9	14.5	Oak Hill township
96	42	10	605	101.3	905	454	148	70	25.7	12.2	Osage township
92	56	8	467	105.6	723	348	156	72	24.7	16.3	Union township
808	562	240	4 044	95.9	5 995	3 115	1 610	915	24.3	20.3	Dade County
32	14	3	150	122.7	245	118	49	23	26.6	14.7	Cedar township
234	219	145	1 180	83.5	1 672	936	598	374	22.8	27.6	Center township
153	124	56	739	83.8	1 036	579	333	203	23.7	24.5	Greenfield city
15	4	4	58	105.2	83	41	23	10	30.3	19.3	Ernest township
32	11	1	102	101.0	157	77	44	20	23.4	21.5	Grant township
127	113	31	672	87.9	953	520	271	165	24.5	21.5	Lockwood township
105	91	28	535	84.9	747	417	224	139	24.5	22.6	Lockwood city
15	5	6	93	118.3	152	71	26	13	25.1	12.8	Marion township
38	13	4	150	108.0	234	115	55	28	25.0	17.6	North township
12	4	-	23	95.7	35	19	16	9	22.2	35.6	Arcola village
24	14	5	95	114.7	167	79	43	22	18.1	21.1	North Morgan township
19	4	1	69	95.7	102	48	24	10	24.4	17.8	Pilgrim township
50	28	5	278	107.2	428	213	83	48	25.7	14.4	Polk township
69	40	16	449	100.4	675	340	125	71	25.0	13.9	Rock Prairie township
24	17	10	175	84.0	239	130	51	33	25.8	15.8	Everton city
64	34	2	200	110.0	350	169	100	45	16.7	23.8	Sac township
16	9	2	92	100.0	120	60	27	12	34.8	14.7	Smith township
19	16	2	102	94.1	148	75	37	21	25.3	18.7	South township
33	29	10	228	91.7	314	162	72	40	28.1	16.5	South Morgan township
18	19	7	119	88.2	175	95	44	27	21.9	19.6	Dadeville village
21	9	3	126	112.7	195	91	33	13	27.2	12.3	Washington township
8	5	1	68	100.0	96	47	14	6	29.4	10.3	South Greenfield village
1 305	784	287	7 898	98.3	11 359	5 804	2 376	1 312	27.5	15.2	Dallas County
119	69	15	602	107.1	930	453	203	100	25.4	16.3	Grant township
10	13	3	77	90.9	102	56	26	15	30.6	17.7	Louisburg village
154	72	24	974	104.5	1 433	691	250	126	28.1	12.6	Jackson township
78	38	19	526	101.3	769	390	135	80	27.4	12.7	Jasper township
84	63	23	484	94.2	693	362	170	96	26.3	18.1	Lincoln township
32	30	19	227	79.3	301	164	81	48	26.0	19.9	Urbana city
49	12	7	267	102.2	353	172	68	34	34.6	12.6	Miller township
342	278	109	2 106	90.7	2 988	1 617	729	434	25.6	18.1	North Benton township
174	181	80	1 188	85.9	1 637	925	435	281	25.9	19.7	Buffalo city (part)
67	35	10	581	101.4	818	407	112	59	30.1	9.6	Sheridan township
48	20	4	256	102.0	376	184	72	36	27.3	13.9	Sherman township
191	106	55	1 123	93.7	1 518	793	352	209	30.2	16.2	South Benton township
72	57	32	317	80.4	451	257	161	112	21.2	28.1	Buffalo city (part)
79	37	6	419	106.4	640	320	122	55	26.0	14.1	Washington township
94	54	15	560	103.4	841	415	163	83	26.2	14.3	Wilson township
763	474	174	4 156	92.9	5 854	3 067	1 411	803	27.0	17.6	Daviess County
40	25	12	260	87.3	352	187	77	41	27.7	15.8	Benton township
16	7	2	93	81.7	122	66	25	13	27.8	14.8	Pattonsburg city (part)
58	26	8	304	93.1	438	226	92	47	25.4	15.7	Colfax township
16	6	8	138	79.0	179	100	30	17	27.5	12.1	Winston village
41	12	2	184	86.4	263	140	55	31	23.3	16.0	Grand River township
13	6	-	70	71.4	96	56	19	12	20.0	15.8	Jameson town
8	8	-	36	105.6	55	27	16	8	25.7	21.6	Harrison township
30	19	5	360	94.7	421	214	54	29	39.9	7.7	Jackson township
6	2	1	37	86.5	50	27	9	5	27.5	13.0	Lock Springs village
110	65	20	518	94.6	707	379	195	113	29.9	19.3	Jamesport township
62	31	7	263	92.0	386	209	100	58	23.6	19.8	Jamesport city
36	18	4	196	107.1	303	147	58	25	25.4	14.3	Jefferson township
-	1	-	1	-	1	1	1	1	-	100.0	Altamont village (part)
134	56	13	521	91.2	782	397	203	101	21.5	20.4	Liberty township
19	5	2	117	85.5	151	76	26	13	30.4	12.0	Altamont village (part)
8	6	4	49	91.8	73	38	18	9	22.3	19.1	Lincoln township
-	-	-	-	(X)	-	-	-	-	(X)	(X)	Gilman City city (part)
17	8	3	108	109.3	169	77	28	15	25.2	12.4	Marion township
12	7	3	59	110.2	95	45	22	10	23.4	17.7	Monroe township
50	25	11	228	82.0	311	169	86	54	25.1	20.7	Salem township
12	10	4	84	66.7	100	55	26	17	28.6	18.6	Coffey city
13	5	6	53	73.6	72	42	24	16	21.7	26.1	Pattonsburg city (part)
33	13	1	157	102.5	236	116	47	24	25.8	14.8	Sheridan township
169	178	86	1 111	89.3	1 554	856	433	281	26.1	20.6	Union township
149	167	83	976	83.3	1 327	752	399	264	25.8	22.3	Gallatin city
17	8	2	65	106.2	95	49	27	15	29.1	20.1	Washington township
815	581	214	4 596	152.3	9 194	3 429	1 610	921	20.7	13.9	DeKalb County
78	25	5	301	110.3	482	236	108	58	23.9	17.1	Adams township
14	6	2	62	98.4	92	47	22	14	25.2	17.9	Weatherby town
132	142	78	899	90.1	1 228	654	352	215	28.1	20.6	Camden township

Table 1. **Age and Sex: 2000**—Con.

[For information on confidentiality protection, nonsampling error, and definitions, see text]

State County County Subdivision Place	Total population	Median age	Age: Under 5 years	5 to 17 years	18 to 20 years	21 to 24 years	25 to 34 years	35 to 44 years	45 to 54 years	55 to 59 years	60 to 64 years
DeKalb County—Con.											
Camden township—Con.											
Amity town	70	41.5	6	9	1	5	11	5	14	1	2
Maysville city	1 212	38.2	84	262	41	38	133	179	120	48	39
Colfax township	737	36.0	47	158	29	31	93	112	88	42	39
Osborn city (part)	391	37.3	24	86	15	18	43	55	49	21	16
Dallas township	294	34.8	26	72	9	8	33	40	41	20	17
Grand River township	4 687	36.8	168	368	146	328	1 057	1 278	571	168	133
Cameron city (part)	3 825	37.1	91	191	109	281	952	1 130	479	121	103
Grant township	310	40.1	19	58	13	9	29	58	31	15	17
Polk township	810	38.3	44	176	34	24	89	147	87	47	28
Union Star town	433	36.3	22	100	17	16	56	77	38	24	17
Sherman township	522	39.9	35	104	6	22	45	103	59	36	34
Washington township	1 895	38.4	108	388	78	70	195	330	265	99	81
Clarksdale city	351	34.3	23	78	19	14	45	56	44	12	15
Stewartsville city	759	36.1	47	164	33	31	89	134	86	33	23
Dent County	14 927	39.6	959	2 757	574	567	1 615	2 210	1 930	849	817
Current township	437	43.7	24	85	12	16	42	49	74	30	24
Franklin township	857	40.9	54	147	26	27	92	143	115	58	67
Gladden township	417	39.6	23	91	17	8	30	81	54	21	34
Linn township	152	41.5	6	33	8	-	13	25	16	13	13
Meramec township	262	40.4	11	50	9	14	24	46	52	9	13
Norman township	668	42.0	39	116	30	17	55	116	103	46	42
Osage township	433	42.5	20	72	24	17	39	66	70	24	31
Short Bend township	520	34.8	42	104	22	26	68	74	67	35	27
Sinkin township	379	34.3	36	88	8	14	47	58	48	22	9
Bunker city (part)	179	33.8	18	40	1	9	23	27	28	6	1
Spring Creek East township	4 552	36.5	343	870	190	215	574	652	498	242	194
Salem city (part)	2 540	35.3	212	468	120	139	322	334	226	100	98
Spring Creek West township	4 046	42.9	243	658	146	137	436	522	501	213	233
Salem city (part)	2 314	42.8	134	371	93	82	253	290	272	104	117
Texas township	777	38.6	44	172	24	31	78	128	120	51	43
Watkins township	1 427	40.8	74	271	58	45	117	250	212	85	87
Douglas County	13 084	40.1	785	2 597	470	443	1 325	1 886	1 771	844	729
Benton township	4 226	39.8	271	785	161	161	478	512	488	243	215
Ava city	3 021	38.5	219	547	124	126	373	352	297	148	139
Boone township	555	40.8	28	118	17	14	63	75	94	44	29
Brown township	236	43.3	8	50	6	6	23	33	31	21	18
Brush Creek township	347	38.9	21	69	10	17	33	57	49	27	16
Bryan township	329	43.9	17	56	17	8	25	48	54	36	25
Buchanan township	301	35.1	20	79	10	10	31	40	51	19	12
Campbell township	420	42.6	25	85	8	17	32	58	52	31	37
Cass township	350	33.9	36	82	10	11	41	58	46	17	23
Champion township	287	40.4	13	61	10	8	26	42	40	24	28
Clay township	275	42.9	11	52	15	7	23	40	62	14	23
Clinton township	216	43.0	9	40	6	9	15	36	34	13	13
Findley township	546	42.4	26	94	24	19	47	81	81	39	44
Jackson township	213	50.3	8	31	6	7	13	27	32	23	17
Lincoln township	385	39.7	20	79	10	6	46	69	44	19	18
McKinley township	258	37.0	24	57	1	8	28	45	41	6	5
McMurtrey township	415	41.6	25	93	7	8	37	63	75	25	20
Miller township	577	38.5	33	110	28	20	66	97	65	37	36
Richland township	298	41.6	19	55	21	17	13	39	55	22	14
Spencer township	374	34.2	16	88	18	15	54	54	49	21	14
Spring Creek township	767	35.6	62	184	29	22	77	142	101	38	32
Walls township	558	45.8	14	108	16	12	42	80	93	39	37
Washington township	787	39.6	58	156	26	24	79	119	86	62	31
Wood township	364	39.7	21	65	14	17	33	71	48	24	22
Dunklin County	33 155	37.8	2 368	6 245	1 183	1 514	4 019	4 587	4 177	1 961	1 637
Buffalo township	1 480	38.7	89	264	68	56	189	221	183	88	82
Arbyrd city (part)	6	27.0	1	1	-	-	4	-	-	-	-
Cardwell city	789	38.7	49	143	36	23	101	125	89	46	43
Clay township	1 698	40.0	100	328	72	63	176	272	229	91	85
Hornersville city	686	39.8	38	142	26	24	70	103	88	34	26
Rives town	88	44.0	4	18	5	2	5	12	9	7	8
Cotton Hill township	6 313	37.3	449	1 223	240	285	769	829	774	381	308
Malden city	4 782	37.2	346	956	177	206	563	637	532	278	236
Freeborn township	1 840	35.3	140	384	75	86	229	279	206	106	103
Clarkton city	1 330	33.1	103	296	62	71	169	197	131	58	64
Holcomb township	1 551	36.6	115	329	50	69	179	246	179	93	73
Holcomb city	696	37.8	49	140	32	26	72	114	75	46	31
Independence township	13 144	37.0	1 019	2 490	448	663	1 616	1 767	1 716	757	612
Kennett city	11 260	36.8	892	2 133	387	595	1 378	1 475	1 417	636	520
Salem township	2 910	41.4	193	471	78	134	334	402	344	199	156
Arbyrd city (part)	522	42.2	28	97	16	23	51	71	65	39	39
Senath city	1 650	41.3	120	251	39	79	205	203	174	106	63
Union township	4 219	39.4	263	756	152	158	527	571	546	246	218
Campbell city	1 883	37.6	129	336	80	75	252	235	200	114	88
Franklin County	93 807	35.8	6 488	19 173	3 754	3 924	12 365	15 763	12 400	4 717	3 891
Boeuf township	2 141	37.6	143	467	72	59	243	355	333	113	97
Berger city	206	41.0	9	44	6	9	15	36	30	10	8
Boles township	17 152	35.2	1 274	3 475	636	742	2 377	3 074	2 263	903	687
Gray Summit CDP	2 640	34.6	202	531	95	118	389	509	330	118	111
Pacific city (part)	5 479	33.9	400	1 057	223	290	859	889	601	257	222
Villa Ridge CDP (part)	2 339	35.1	168	513	87	85	308	434	304	120	81
Boone township	5 237	38.7	270	1 054	234	176	571	884	745	312	244
Gerald city	1 171	35.9	66	248	48	43	158	192	131	53	56
Leslie village	87	36.5	7	19	4	6	5	19	13	3	2
Calvey township	5 251	36.4	329	1 142	206	198	631	999	789	289	207
Central township	13 098	35.2	907	2 686	558	597	1 757	2 117	1 800	651	527
Parkway village	280	37.0	20	55	9	9	36	39	36	14	10
St. Clair city	4 390	32.3	335	892	189	285	664	634	484	163	142

Table 1. **Age and Sex: 2000**—Con.

[For information on confidentiality protection, nonsampling error, and definitions, see text]

Age—Con.			Age and sex						Percent of total population		
			All ages		18 years and over		65 years and over				**State** **County** **County Subdivision** **Place**
65 to 74 years	75 to 84 years	85 years and over	Female	Males per 100 females	Total	Female	Total	Female	Under 18 years	65 years and over	
											DeKalb County—Con.
											Camden township—Con.
13	2	1	38	84.2	55	28	16	10	21.4	22.9	Amity town
82	113	73	654	85.3	866	476	268	171	28.5	22.1	Maysville city
45	46	7	383	92.4	532	275	98	55	27.8	13.3	Colfax township
30	27	7	209	87.1	281	148	64	35	28.1	16.4	Osborn city (part)
16	9	3	144	104.2	196	95	28	12	33.3	9.5	Dallas township
227	181	62	1 098	326.9	4 151	852	470	269	11.4	10.0	Grand River township
165	148	55	686	457.6	3 543	560	368	222	7.4	9.6	Cameron city (part)
35	21	5	163	90.2	233	117	61	32	24.8	19.7	Grant township
78	36	20	395	105.1	590	296	134	77	27.2	16.5	Polk township
32	21	13	226	91.6	311	161	66	41	28.2	15.2	Union Star town
51	21	6	250	108.8	383	190	78	41	26.6	14.9	Sherman township
153	100	28	963	96.8	1 399	714	281	162	26.2	14.8	Washington township
17	18	10	174	101.7	250	122	45	28	28.8	12.8	Clarksdale city
60	43	16	401	89.3	548	292	119	72	27.8	15.7	Stewartsville city
1 371	905	373	7 681	94.3	11 211	5 879	2 649	1 506	24.9	17.7	Dent County
49	25	7	207	111.1	328	161	81	41	24.9	18.5	Current township
70	49	9	428	100.2	656	333	128	57	23.5	14.9	Franklin township
38	15	5	198	110.6	303	148	58	30	27.3	13.9	Gladden township
16	6	3	80	90.0	113	56	25	11	25.7	16.4	Linn township
22	9	3	136	92.6	201	100	34	18	23.3	13.0	Meramec township
54	38	12	333	100.6	513	255	104	54	23.2	15.6	Norman township
38	29	3	212	104.2	341	167	70	35	21.2	16.2	Osage township
43	9	3	243	114.0	374	184	55	30	28.1	10.6	Short Bend township
34	14	1	185	104.9	255	123	49	28	32.7	12.9	Sinkin township
15	10	1	92	94.6	121	61	26	16	32.4	14.5	Bunker city (part)
389	276	109	2 428	87.5	3 339	1 825	774	462	26.6	17.0	Spring Creek East township
239	195	87	1 417	79.3	1 860	1 072	521	331	26.8	20.5	Salem city (part)
412	347	198	2 136	89.4	3 145	1 705	957	588	22.3	23.7	Spring Creek West township
255	224	119	1 256	84.2	1 809	1 026	598	397	21.8	25.8	Salem city (part)
52	27	7	379	105.0	561	277	86	39	27.8	11.1	Texas township
154	61	13	716	99.3	1 082	545	228	113	24.2	16.0	Watkins township
1 246	704	284	6 656	96.6	9 702	5 019	2 234	1 264	25.8	17.1	Douglas County
448	323	141	2 282	85.2	3 170	1 761	912	564	25.0	21.6	Benton township
310	265	121	1 686	79.2	2 255	1 303	696	456	25.4	23.0	Ava city
48	22	3	273	103.3	409	208	73	37	26.3	13.2	Boone township
18	16	6	120	96.7	178	87	40	19	24.6	16.9	Brown township
32	14	2	175	98.3	257	124	48	26	25.9	13.8	Brush Creek township
20	16	7	166	98.2	256	135	43	23	22.2	13.1	Bryan township
21	5	3	146	106.2	202	102	29	20	32.9	9.6	Buchanan township
47	19	9	220	90.9	310	157	75	39	26.2	17.9	Campbell township
15	10	1	172	103.5	232	119	26	13	33.7	7.4	Cass township
25	6	4	137	109.5	213	106	35	20	25.8	12.2	Champion township
23	5	-	132	108.3	212	100	28	11	22.9	10.2	Clay township
26	9	6	108	100.0	167	84	41	22	22.7	19.0	Clinton township
66	23	2	262	108.4	426	211	91	47	22.0	16.7	Findley township
30	13	6	104	104.8	174	91	49	28	18.3	23.0	Jackson township
36	33	5	195	97.4	286	146	74	41	25.7	19.2	Lincoln township
28	9	6	126	104.8	177	86	43	22	31.4	16.7	McKinley township
45	17	-	186	123.1	297	133	62	23	28.4	14.9	McMurtrey township
56	22	7	277	108.3	434	206	85	41	24.8	14.7	Miller township
28	11	4	141	111.3	224	112	43	22	24.8	14.4	Richland township
28	15	2	193	93.8	270	137	45	27	27.8	12.0	Spencer township
47	24	9	384	99.7	521	259	80	43	32.1	10.4	Spring Creek township
67	35	15	270	106.7	436	217	117	63	21.9	21.0	Walls township
54	46	46	418	88.3	573	307	146	91	27.2	18.6	Washington township
38	11	-	169	115.4	278	131	49	22	23.6	13.5	Wood township
2 687	2 048	729	17 487	89.6	24 542	13 261	5 464	3 381	26.0	16.5	Dunklin County
114	97	29	756	95.8	1 127	586	240	150	23.9	16.2	Buffalo township
-	-	-	3	100.0	4	2	-	-	33.3	-	Arbyrd city (part)
56	63	15	419	88.3	597	321	134	88	24.3	17.0	Cardwell city
154	99	29	857	98.1	1 270	656	282	166	25.2	16.6	Clay township
66	48	21	344	99.4	506	270	135	81	26.2	19.7	Hornersville city
12	6	-	48	83.3	66	36	18	12	25.0	20.5	Rives town
525	384	146	3 400	85.7	4 641	2 564	1 055	666	26.5	16.7	Cotton Hill township
409	310	132	2 636	81.4	3 480	1 975	851	556	27.2	17.8	Malden city
146	66	20	952	93.3	1 316	703	232	138	28.5	12.6	Freeborn township
118	47	14	694	91.6	931	503	179	104	30.0	13.5	Clarkton city
117	81	20	778	99.4	1 107	581	218	126	28.6	14.1	Holcomb township
55	42	14	359	93.9	507	269	111	65	27.2	15.9	Holcomb city
980	804	272	7 054	86.3	9 635	5 282	2 056	1 279	26.7	15.6	Independence township
848	730	249	6 131	83.7	8 235	4 587	1 827	1 160	26.9	16.2	Kennett city
274	225	100	1 508	93.0	2 246	1 193	599	374	22.8	20.6	Salem township
44	35	14	265	97.0	397	202	93	60	23.9	17.8	Arbyrd city (part)
177	158	75	876	88.4	1 279	705	410	261	22.5	24.8	Senath city
377	292	113	2 182	93.4	3 200	1 696	782	482	24.2	18.5	Union township
186	140	48	997	88.9	1 418	782	374	239	24.7	19.9	Campbell city
6 197	3 824	1 311	47 258	98.5	68 146	34 800	11 332	6 538	27.4	12.1	Franklin County
165	73	21	1 032	107.5	1 531	744	259	125	28.5	12.1	Boeuf township
25	12	2	105	96.2	153	80	39	22	25.7	18.9	Berger city
987	587	147	8 585	99.8	12 403	6 301	1 721	974	27.7	10.0	Boles township
142	80	15	1 330	98.5	1 907	968	237	135	27.8	9.0	Gray Summit CDP
332	270	79	2 816	94.6	4 022	2 135	681	440	26.6	12.4	Pacific city (part)
154	67	18	1 181	98.1	1 658	836	239	124	29.1	10.2	Villa Ridge CDP (part)
435	244	68	2 574	103.5	3 913	1 935	747	401	25.3	14.3	Boone township
95	60	21	600	95.2	857	442	176	101	26.8	15.0	Gerald city
3	5	1	40	117.5	61	30	9	6	29.9	10.3	Leslie village
284	144	33	2 567	104.6	3 780	1 857	461	243	28.0	8.8	Calvey township
845	492	161	6 592	98.7	9 505	4 865	1 498	856	27.4	11.4	Central township
28	21	3	138	102.9	205	106	52	25	26.8	18.6	Parkway village
277	230	95	2 329	88.5	3 163	1 733	602	394	27.9	13.7	St. Clair city

Table 1. **Age and Sex: 2000**—Con.

[For information on confidentiality protection, nonsampling error, and definitions, see text]

State County County Subdivision Place	Total population	Median age	Age: Under 5 years	5 to 17 years	18 to 20 years	21 to 24 years	25 to 34 years	35 to 44 years	45 to 54 years	55 to 59 years	60 to 64 years
Franklin County—Con.											
Lyon township	3 942	37.5	235	829	147	130	453	698	529	230	210
Meramec township	8 411	35.8	603	1 635	344	381	1 142	1 211	1 025	425	369
Miramiguoa Park village	127	33.9	9	30	7	2	20	17	17	5	5
Oak Grove village	382	33.3	35	74	22	18	52	58	50	14	14
Sullivan city (part)	5 027	35.5	374	927	201	255	725	650	540	216	205
New Haven township	1 867	35.0	149	361	73	76	275	267	197	74	77
New Haven city	1 867	35.0	149	361	73	76	275	267	197	74	77
Prairie township	3 921	35.4	266	881	140	137	510	678	542	206	195
St. Johns township	4 935	36.3	315	1 133	194	178	532	908	752	240	216
Union township	14 609	34.8	1 007	3 102	623	631	1 978	2 460	1 875	719	598
Union city	7 757	33.6	576	1 568	330	394	1 197	1 205	878	315	286
Villa Ridge CDP (part)	78	53.0	2	7	2	-	11	7	13	7	8
Washington township	13 243	35.9	990	2 408	527	619	1 896	2 112	1 550	555	464
Washington city	13 243	35.9	990	2 408	527	619	1 896	2 112	1 550	555	464
Gasconade County	15 342	40.3	895	2 905	516	536	1 569	2 399	2 010	836	787
Boeuf township	1 054	40.1	60	218	34	37	81	201	153	74	50
Boulware township	709	44.8	35	109	19	17	77	101	91	65	61
Bourbois township	460	40.4	26	95	17	14	38	82	68	24	37
Brush Creek township	809	38.3	60	151	28	29	98	122	143	48	44
Canaan township	5 041	38.7	325	973	189	195	558	774	615	223	226
Owensville city (part)	2 433	37.7	164	480	89	105	281	362	268	93	97
Rosebud city	364	36.0	26	68	20	15	48	53	30	21	14
Clay township	1 671	40.4	95	305	63	72	170	266	228	71	101
Bland city (part)	565	39.3	30	106	15	30	64	98	70	28	28
Owensville city (part)	67	83.5	-	-	-	-	-	-	-	1	2
Richland township	953	41.0	52	186	18	24	97	151	120	61	51
Gasconade city	267	38.9	18	53	10	10	28	33	31	18	12
Morrison city	123	35.5	9	25	1	5	20	18	12	6	1
Roark township	3 958	42.8	200	715	126	120	386	563	512	229	180
Hermann city	2 674	43.4	133	466	90	80	278	348	299	141	121
Third Creek township	687	38.0	42	153	22	28	64	139	80	41	37
Gentry County	6 861	40.2	426	1 356	244	239	667	960	771	348	365
Athens township	2 362	42.6	142	415	74	89	222	326	277	108	141
Albany city	1 937	43.7	118	312	62	79	185	254	231	86	115
Bogle township	241	35.1	17	65	7	5	26	35	28	13	11
Gentry village	101	25.5	10	35	2	3	14	14	5	6	4
Cooper township	1 883	40.6	126	367	69	71	161	261	184	97	87
Darlington village	113	32.8	11	30	-	10	8	19	7	9	6
Stanberry city	1 243	43.3	84	199	44	54	108	159	133	68	57
Howard township	107	41.8	7	17	4	8	9	13	11	6	9
Huggins township	120	40.0	8	20	1	1	15	24	10	11	11
Jackson township	1 417	37.5	90	314	64	42	157	198	161	68	58
King City city	1 012	37.1	71	212	46	29	125	133	98	48	43
Miller township	527	40.2	25	107	17	22	58	71	76	36	37
McFall city	135	36.8	8	35	1	3	15	19	17	8	8
Wilson township	204	38.0	11	51	8	1	19	32	24	9	11
Greene County	240 391	35.1	14 699	38 802	15 332	17 913	33 067	35 586	31 665	11 453	9 206
Boone No. 1 township	1 312	39.4	74	248	44	70	129	198	192	72	47
Ash Grove city (part)	792	37.2	46	165	26	47	80	126	102	37	33
Boone No. 2 township	944	38.5	72	193	22	38	109	147	132	54	33
Ash Grove city (part)	638	36.7	60	125	11	29	84	93	83	28	26
Brookline township	1 642	39.0	91	324	65	62	168	298	251	89	80
Brookline village (part)	271	40.1	8	54	13	5	32	52	41	14	17
Republic city (part)	12	41.5	1	2	-	-	2	1	2	-	-
Campbell No. 1 township	2 410	43.0	109	474	87	55	163	413	498	196	148
Campbell No. 2 township	9 568	34.0	759	1 660	291	514	1 718	1 657	1 232	439	339
Battlefield city (part)	2	67.5	-	-	-	-	-	-	-	-	-
Brookline village (part)	34	32.0	5	3	-	-	11	1	6	6	-
Cass township	1 095	39.3	52	231	46	29	116	197	174	60	54
Center No. 1 township	2 425	38.8	139	484	96	76	268	463	408	146	113
Brookline village (part)	21	64.3	-	-	1	-	-	2	3	2	4
Center No. 2 township	323	38.3	25	64	11	6	43	52	51	20	22
Center No. 3 township	1 403	39.3	91	253	42	53	165	226	197	94	87
Clay township	9 270	41.7	482	1 901	360	282	640	1 564	1 902	624	455
Springfield city (part)	3	49.5	-	-	-	-	1	-	1	-	-
East Republic township	6 928	34.6	505	1 464	240	295	1 008	1 157	871	294	231
Republic city (part)	6 147	33.6	473	1 314	217	271	928	1 028	737	238	191
Franklin No. 1 township	1 434	40.2	86	252	46	50	143	273	261	96	71
Franklin No. 2 township	2 740	42.2	131	516	107	84	228	436	509	203	137
Jackson No. 1 township	2 561	34.8	184	569	77	93	365	452	350	146	97
Fair Grove city	1 107	31.4	83	268	36	54	174	187	122	47	24
Jackson No. 2 township	3 665	36.3	249	724	119	168	496	565	565	183	176
Strafford city	1 845	31.8	162	371	62	105	315	263	240	74	63
Murray township	4 618	34.6	337	1 023	140	187	647	738	549	178	166
Willard city (part)	3 187	31.5	279	758	92	146	535	516	329	107	103
North Campbell No. 1 township	3 039	43.3	128	566	118	94	237	462	577	192	161
Springfield city (part)	4	57.5	-	-	-	-	1	-	1	-	1
North Campbell No. 2 township	1 728	40.9	97	276	48	83	216	265	254	109	86
Springfield city (part)	-	-	-	-	-	-	-	-	-	-	-
North Campbell No. 3 township	1 363	38.3	61	320	77	50	116	246	228	71	44
Pond Creek township	1 414	40.3	65	282	55	35	155	240	248	101	84
Robberson No. 1 township	1 777	38.6	107	322	69	65	196	338	309	82	71
Robberson No. 2 township	2 338	40.7	126	437	92	62	229	408	438	161	113
Willard city (part)	6	62.5	-	-	-	-	2	-	-	-	3
Springfield township	151 567	33.5	8 935	21 234	12 131	14 280	22 030	20 436	17 906	6 563	5 468
Springfield city (part)	151 567	33.5	8 935	21 234	12 131	14 280	22 030	20 436	17 906	6 563	5 468
Taylor township	2 356	41.1	126	464	66	68	210	428	442	147	124
Walnut Grove township	1 393	36.5	93	284	57	58	171	232	174	89	66
Walnut Grove city	630	35.0	53	122	30	29	81	95	62	33	23
Washington township	2 255	42.7	97	411	67	68	209	392	414	173	137
Rogersville city (part)	29	39.5	2	4	2	-	3	6	6	-	1
West Republic township	2 841	33.4	184	602	107	135	454	444	357	126	101

Table 1. **Age and Sex: 2000**—Con.

[For information on confidentiality protection, nonsampling error, and definitions, see text]

Age—Con.			Age and sex						Percent of total population		
			All ages		18 years and over		65 years and over				**State** **County** **County Subdivision** **Place**
65 to 74 years	75 to 84 years	85 years and over	Female	Males per 100 females	Total	Female	Total	Female	Under 18 years	65 years and over	
											Franklin County—Con.
305	138	38	1 931	104.1	2 878	1 383	481	231	27.0	12.2	Lyon township
618	476	182	4 358	93.0	6 173	3 278	1 276	769	26.6	15.2	Meramec township
12	2	1	60	111.7	88	43	15	6	30.7	11.8	Miramiguoa Park village
24	20	1	196	94.9	273	140	45	26	28.5	11.8	Oak Grove village
421	359	154	2 675	87.9	3 726	2 061	934	597	25.9	18.6	Sullivan city (part)
131	115	72	1 003	86.1	1 357	751	318	208	27.3	17.0	New Haven township
131	115	72	1 003	86.1	1 357	751	318	208	27.3	17.0	New Haven city
227	120	19	1 959	100.2	2 774	1 384	366	188	29.3	9.3	Prairie township
291	143	33	2 381	107.3	3 487	1 709	467	245	29.3	9.5	St. Johns township
895	535	186	7 360	98.5	10 500	5 377	1 616	958	28.1	11.1	Union township
496	388	124	3 996	94.1	5 613	2 938	1 008	626	27.6	13.0	Union city
5	13	3	42	85.7	69	36	21	12	11.5	26.9	Villa Ridge CDP (part)
1 014	757	351	6 916	91.5	9 845	5 216	2 122	1 340	25.7	16.0	Washington township
1 014	757	351	6 916	91.5	9 845	5 216	2 122	1 340	25.7	16.0	Washington city
1 401	1 037	451	7 883	94.6	11 542	5 983	2 889	1 687	24.8	18.8	Gasconade County
88	45	13	526	100.4	776	392	146	78	26.4	13.9	Boeuf township
71	51	12	325	118.2	565	259	134	58	20.3	18.9	Boulware township
41	17	1	228	101.8	339	165	59	30	26.3	12.8	Bourbois township
52	29	5	390	107.4	598	289	86	45	26.1	10.6	Brush Creek township
453	366	144	2 651	90.2	3 743	1 993	963	584	25.7	19.1	Canaan township
211	218	65	1 317	84.7	1 789	985	494	310	26.5	20.3	Owensville city (part)
36	21	12	190	91.6	270	142	69	39	25.8	19.0	Rosebud city
149	105	46	847	97.3	1 271	648	300	181	23.9	18.0	Clay township
51	34	11	294	92.2	429	221	96	64	24.1	17.0	Bland city (part)
9	28	27	50	34.0	67	50	64	48	-	95.5	Owensville city (part)
124	53	16	487	95.7	715	371	193	104	25.0	20.3	Richland township
32	18	4	147	81.6	196	110	54	34	26.6	20.2	Gasconade city
13	10	3	62	98.4	89	45	26	12	27.6	21.1	Morrison city
379	346	202	2 093	89.1	3 043	1 625	927	566	23.1	23.4	Roark township
258	274	186	1 457	83.5	2 075	1 150	718	467	22.4	26.9	Hermann city
44	25	12	336	104.5	492	241	81	41	28.4	11.8	Third Creek township
668	560	257	3 516	95.1	5 079	2 675	1 485	883	26.0	21.6	Gentry County
272	196	100	1 230	92.0	1 805	961	568	339	23.6	24.0	Athens township
227	175	93	1 026	88.8	1 507	817	495	305	22.2	25.6	Albany city
21	11	2	125	92.8	159	79	34	18	34.0	14.1	Bogle township
3	5	-	49	106.1	56	27	8	4	44.6	7.9	Gentry village
177	168	115	980	92.1	1 390	762	460	296	26.2	24.4	Cooper township
7	5	1	60	88.3	72	39	13	7	36.3	11.5	Darlington village
129	129	79	663	87.5	960	537	337	223	22.8	27.1	Stanberry city
12	9	2	46	132.6	83	37	23	10	22.4	21.5	Howard township
13	5	1	56	114.3	92	41	19	9	23.3	15.8	Huggins township
106	132	27	731	93.8	1 013	539	265	151	28.5	18.7	Jackson township
78	104	25	525	92.8	729	398	207	121	28.0	20.5	King City city
42	26	10	246	114.2	395	189	78	39	25.0	14.8	Miller township
10	8	3	73	84.9	92	52	21	14	31.9	15.6	McFall city
25	13	-	102	100.0	142	67	38	21	30.4	18.6	Wilson township
16 414	11 699	4 555	123 688	94.4	186 890	97 746	32 668	19 723	22.3	13.6	Greene County
89	96	53	686	91.3	990	538	238	155	24.5	18.1	Boone No. 1 township
54	60	16	408	94.1	581	311	130	79	26.6	16.4	Ash Grove city (part)
66	62	16	480	96.7	679	362	144	91	28.1	15.3	Boone No. 2 township
49	39	11	328	94.5	453	248	99	64	29.0	15.5	Ash Grove city (part)
132	57	25	829	98.1	1 227	633	214	118	25.3	13.0	Brookline township
15	10	10	140	93.6	209	109	35	23	22.9	12.9	Brookline village (part)
1	3	-	5	140.0	9	4	4	2	25.0	33.3	Republic city (part)
174	67	26	1 220	97.5	1 827	935	267	131	24.2	11.1	Campbell No. 1 township
628	283	48	4 849	97.3	7 149	3 686	959	523	25.3	10.0	Campbell No. 2 township
2	-	-	1	100.0	2	1	2	1	-	100.0	Battlefield city (part)
2	-	-	17	100.0	26	13	2	1	23.5	5.9	Brookline village (part)
78	44	14	516	112.2	812	394	136	75	25.8	12.4	Cass township
153	64	15	1 194	103.1	1 802	899	232	116	25.7	9.6	Center No. 1 township
5	3	1	12	75.0	21	12	9	5	-	42.9	Brookline village (part)
23	5	1	156	107.1	234	112	29	13	27.6	9.0	Center No. 2 township
116	65	14	679	106.6	1 059	507	195	91	24.5	13.9	Center No. 3 township
701	302	57	4 686	97.8	6 887	3 524	1 060	536	25.7	11.4	Clay township
-	-	1	2	50.0	3	2	1	1	-	33.3	Springfield city (part)
393	316	154	3 679	88.3	4 959	2 714	863	535	28.4	12.5	East Republic township
331	276	143	3 297	86.4	4 360	2 416	750	479	29.1	12.2	Republic city (part)
95	49	12	701	104.6	1 096	542	156	86	23.6	10.9	Franklin No. 1 township
249	115	25	1 347	103.4	2 093	1 046	389	201	23.6	14.2	Franklin No. 2 township
153	53	22	1 296	97.6	1 808	923	228	116	29.4	8.9	Jackson No. 1 township
72	30	10	571	93.9	756	402	112	66	31.7	10.1	Fair Grove city
232	140	48	1 856	97.5	2 692	1 399	420	252	26.5	11.5	Jackson No. 2 township
79	73	38	948	94.6	1 312	699	190	130	28.9	10.3	Strafford city
273	206	174	2 457	88.0	3 258	1 750	653	423	29.4	14.1	Murray township
169	113	40	1 678	89.9	2 150	1 153	322	198	32.5	10.1	Willard city (part)
278	172	54	1 569	93.7	2 345	1 225	504	288	22.8	16.6	North Campbell No. 1 township
1	-	-	1	300.0	4	1	1	-	-	25.0	Springfield city (part)
176	100	18	893	93.5	1 355	700	294	164	21.6	17.0	North Campbell No. 2 township
-	-	-	-	(X)	-	-	-	-	(X)	(X)	Springfield city (part)
90	47	13	691	97.3	982	506	150	79	28.0	11.0	North Campbell No. 3 township
86	48	15	701	101.7	1 067	532	149	73	24.5	10.5	Pond Creek township
144	62	12	846	110.0	1 348	663	218	108	24.1	12.3	Robberson No. 1 township
171	77	24	1 158	101.9	1 775	893	272	145	24.1	11.6	Robberson No. 2 township
1	-	-	3	100.0	6	3	1	-	-	16.7	Willard city (part)
10 571	8 545	3 468	78 559	92.9	121 398	63 894	22 584	14 135	19.9	14.9	Springfield township
10 571	8 545	3 468	78 559	92.9	121 398	63 894	22 584	14 135	19.9	14.9	Springfield city (part)
171	85	25	1 176	100.3	1 766	888	281	143	25.0	11.9	Taylor township
82	66	21	714	95.1	1 016	527	169	104	27.1	12.1	Walnut Grove township
42	46	14	330	90.9	455	248	102	69	27.8	16.2	Walnut Grove city
193	75	19	1 127	100.1	1 747	885	287	142	22.5	12.7	Washington township
4	1	-	16	81.3	23	12	5	2	20.7	17.2	Rogersville city (part)
186	105	40	1 464	94.1	2 055	1 093	331	197	27.7	11.7	West Republic township

Table 1. **Age and Sex: 2000**—Con.

[For information on confidentiality protection, nonsampling error, and definitions, see text]

State County County Subdivision Place	Total population	Median age	Age: Under 5 years	5 to 17 years	18 to 20 years	21 to 24 years	25 to 34 years	35 to 44 years	45 to 54 years	55 to 59 years	60 to 64 years
Greene County—Con.											
West Republic township—Con.											
Republic city (part)	2 279	32.6	156	474	84	113	398	342	261	96	73
Wilson township	15 982	33.1	1 294	3 224	652	853	2 438	2 859	2 176	745	495
Battlefield city (part)	2 383	31.9	228	478	80	112	422	430	348	97	63
Springfield city (part)	2	53.5	-	-	-	-	-	-	2	-	-
Grundy County	10 432	41.3	636	1 788	498	364	1 065	1 405	1 349	625	553
Franklin township	491	38.8	40	90	16	19	56	80	54	27	36
Spickard city	315	37.8	27	59	8	13	39	58	31	15	18
Harrison township	131	44.3	6	25	3	7	13	13	33	11	4
Jackson township	153	39.7	8	29	5	1	21	26	17	10	9
Jefferson township	439	25.8	41	123	26	28	34	55	47	25	18
Liberty township	457	40.7	31	79	22	16	42	67	59	32	27
Galt city	275	38.4	23	52	17	9	29	42	27	16	15
Lincoln township	454	39.5	34	73	17	12	56	69	65	37	21
Tindall town	65	31.8	9	8	-	4	14	7	7	3	3
Madison township	602	43.4	17	108	25	12	52	100	104	51	42
Marion township	282	40.8	15	66	10	5	17	55	49	16	12
Myers township	158	46.3	8	30	6	4	15	15	18	15	13
Taylor township	159	37.9	10	31	4	7	20	24	28	6	6
Brimson village	63	35.5	2	16	-	2	11	8	11	3	1
Trenton township	6 592	42.3	401	1 040	351	237	683	827	784	371	337
Trenton city	6 216	42.1	383	984	337	227	651	781	725	347	309
Washington township	81	45.9	1	10	1	4	10	10	18	4	3
Wilson township	433	41.1	24	84	12	12	46	64	73	20	25
Laredo city	250	41.3	17	47	8	6	25	36	35	10	16
Harrison County	8 850	41.7	569	1 534	296	343	913	1 199	1 021	543	487
Adams township	151	41.7	6	23	8	8	14	28	16	7	9
Bethany township	3 450	44.5	210	506	123	132	332	449	372	178	181
Bethany city	3 087	44.9	188	438	115	123	301	384	329	159	153
Butler township	127	39.8	13	21	3	1	13	23	19	7	11
Clay township	88	47.5	4	11	3	1	12	7	18	8	5
Colfax township	516	37.7	42	109	16	17	53	69	63	28	30
Blythedale village	233	38.2	20	41	10	9	27	35	29	9	8
Eagleville town (part)	22	26.0	4	6	-	-	5	4	-	-	-
Cypress township	153	37.9	17	34	2	4	15	24	21	5	7
Dallas township	178	38.0	10	34	7	8	22	28	19	18	8
Fox Creek township	96	39.5	2	24	-	3	12	14	13	9	4
Grant township	523	39.2	33	95	22	34	48	71	57	42	29
Ridgeway city (part)	381	40.3	22	70	17	27	30	54	40	32	18
Hamilton township	133	34.5	11	33	5	5	13	21	14	5	4
Jefferson township	233	38.9	20	42	8	12	29	30	34	16	21
Lincoln township	163	37.8	13	37	3	3	19	17	18	16	14
Madison township	524	41.6	24	100	14	12	57	80	73	29	26
Cainsville city	370	41.1	16	69	12	9	48	54	41	20	19
Marion township	471	41.8	42	80	11	20	47	53	55	32	25
Eagleville town (part)	102	46.5	9	12	2	6	8	13	12	8	1
Ridgeway city (part)	149	47.1	12	23	6	6	10	15	19	9	11
Sherman township	178	40.8	13	40	3	2	20	26	16	25	8
Sugar Creek township	539	38.2	35	103	22	35	62	61	59	31	25
Gilman City city (part)	380	36.3	27	72	16	30	40	45	38	20	17
Trail Creek township	274	37.0	19	58	9	6	40	38	24	18	16
Mount Moriah town	143	34.5	8	34	4	5	22	14	12	8	6
Union township	406	44.0	19	66	16	12	41	57	56	34	24
Eagleville town (part)	197	43.7	9	32	12	4	22	28	27	9	11
Washington township	107	46.9	4	14	4	1	11	14	17	8	9
White Oak township	540	40.3	32	104	17	27	53	89	57	27	31
New Hampton city	349	39.9	19	73	10	18	32	58	35	16	18
Henry County	21 997	40.0	1 312	3 908	789	927	2 463	3 205	2 911	1 302	1 157
Bear Creek township	178	42.0	12	22	10	5	18	31	24	10	12
Bethlehem township	624	39.7	43	119	12	24	68	105	107	35	33
Big Creek township	305	41.3	10	56	12	15	28	48	51	31	17
Bogard township	655	36.1	48	137	24	21	84	107	101	30	37
Blairstown city	141	29.5	17	24	6	10	20	17	20	4	6
Urich city (part)	2	42.0	-	-	-	-	-	2	-	-	-
Clinton township	8 784	39.8	533	1 514	356	400	1 029	1 234	1 114	430	392
Clinton city (part)	8 452	39.6	521	1 456	347	387	1 003	1 178	1 057	400	364
Davis township	231	40.9	12	42	8	12	19	42	31	16	12
La Due village	39	33.8	3	8	1	4	4	5	5	-	-
Deepwater township	625	40.4	35	112	28	16	66	95	81	38	21
Montrose city	417	41.7	21	71	20	11	42	65	49	24	16
Deer Creek township	327	39.3	16	61	6	22	41	38	47	34	21
Fairview township	871	41.6	48	151	23	28	99	129	123	47	69
Deepwater city	507	38.2	29	96	19	18	62	66	63	25	38
Fields Creek township	1 491	39.9	118	234	50	75	156	215	195	95	59
Clinton city (part)	859	38.0	91	110	27	63	108	97	86	42	24
Honey Creek township	194	40.5	12	31	6	4	28	24	35	12	13
Hartwell village	16	18.5	4	4	-	1	3	2	1	-	-
Leesville township	959	42.6	39	178	31	22	89	158	130	84	74
Tightwad village	63	47.3	1	10	3	2	5	10	10	3	9
Osage township	772	50.0	35	98	13	28	66	85	132	88	88
Brownington town	119	42.5	5	24	1	6	10	15	19	9	10
Shawnee township	420	39.4	26	90	8	13	48	65	49	34	22
Springfield township	256	48.2	6	37	12	5	11	39	53	31	21
Tebo township	853	38.0	47	171	27	39	100	132	120	56	42
Calhoun city	491	36.1	35	108	12	22	60	63	72	22	20
Walker township	216	41.5	7	44	8	4	13	48	34	11	16
White Oak township	744	40.0	41	138	22	33	76	121	81	44	41
Urich city (part)	497	38.9	31	92	19	25	56	74	43	26	27
Windsor township	3 492	37.8	224	673	133	161	424	489	403	176	167
Windsor city (part)	2 990	37.7	204	550	108	144	378	422	309	150	140

Table 1. **Age and Sex: 2000**—Con.

[For information on confidentiality protection, nonsampling error, and definitions, see text]

Age—Con.			Age and sex						Percent of total population		State County County Subdivision Place
			All ages		18 years and over		65 years and over				
65 to 74 years	75 to 84 years	85 years and over	Female	Males per 100 females	Total	Female	Total	Female	Under 18 years	65 years and over	
											Greene County—Con.
											West Republic township—Con.
154	91	37	1 181	93.0	1 649	885	282	170	27.6	12.4	Republic city (part)
711	393	142	8 159	95.9	11 464	5 976	1 246	683	28.3	7.8	Wilson township
83	37	5	1 203	98.1	1 677	854	125	60	29.6	5.2	Battlefield city (part)
-	-	-	-	(X)	2	-	-	-	-	-	Springfield city (part)
1 013	762	374	5 480	90.4	8 008	4 277	2 149	1 297	23.2	20.6	Grundy County
44	22	7	258	90.3	361	190	73	41	26.5	14.9	Franklin township
24	18	5	167	88.6	229	124	47	29	27.3	14.9	Spickard city
5	10	1	57	129.8	100	47	16	9	23.7	12.2	Harrison township
11	10	6	80	91.3	116	61	27	16	24.2	17.6	Jackson township
29	8	5	214	105.1	275	132	42	18	37.4	9.6	Jefferson township
43	32	7	233	96.1	347	184	82	48	24.1	17.9	Liberty township
22	16	7	150	83.3	200	110	45	28	27.3	16.4	Galt city
43	19	8	234	94.0	347	175	70	38	23.6	15.4	Lincoln township
9	1	-	30	116.7	48	25	10	6	26.2	15.4	Tindall town
58	27	6	281	114.2	477	225	91	42	20.8	15.1	Madison township
20	11	6	137	105.8	201	99	37	21	28.7	13.1	Marion township
16	14	4	80	97.5	120	59	34	17	24.1	21.5	Myers township
14	7	2	74	114.9	118	58	23	12	25.8	14.5	Taylor township
5	3	1	33	90.9	45	25	9	6	28.6	14.3	Brimson village
682	565	314	3 580	84.1	5 151	2 845	1 561	986	21.9	23.7	Trenton township
633	532	307	3 383	83.7	4 849	2 688	1 472	937	22.0	23.7	Trenton city
15	3	2	38	113.2	70	35	20	10	13.6	24.7	Washington township
33	34	6	214	102.3	325	167	73	39	24.9	16.9	Wilson township
22	22	6	126	98.4	186	97	50	27	25.6	20.0	Laredo city
920	672	353	4 557	94.2	6 747	3 558	1 945	1 146	23.8	22.0	Harrison County
17	11	4	67	125.4	122	58	32	17	19.2	21.2	Adams township
388	344	235	1 892	82.3	2 734	1 554	967	624	20.8	28.0	Bethany township
349	321	227	1 712	80.3	2 461	1 419	897	584	20.3	29.1	Bethany city
6	6	4	68	86.8	93	48	16	9	26.8	12.6	Butler township
10	9	-	45	95.6	73	37	19	11	17.0	21.6	Clay township
49	30	10	245	110.6	365	182	89	48	29.3	17.2	Colfax township
22	15	8	111	109.9	172	87	45	27	26.2	19.3	Blythedale village
1	2	-	12	83.3	12	7	3	2	45.5	13.6	Eagleville town (part)
11	8	5	75	104.0	102	51	24	11	33.3	15.7	Cypress township
9	14	1	84	111.9	134	61	24	11	24.7	13.5	Dallas township
8	4	3	51	88.2	70	34	15	6	27.1	15.6	Fox Creek township
47	33	12	248	110.9	395	197	92	49	24.5	17.6	Grant township
37	26	8	184	107.1	289	144	71	38	24.1	18.6	Ridgeway city (part)
17	5	-	68	95.6	89	45	22	13	33.1	16.5	Hamilton township
12	5	4	108	115.7	171	80	21	10	26.6	9.0	Jefferson township
11	11	1	72	126.4	113	52	23	12	30.7	14.1	Lincoln township
63	33	13	269	94.8	400	204	109	63	23.7	20.8	Madison township
46	24	12	194	90.7	285	149	82	50	23.0	22.2	Cainsville city
65	25	16	236	99.6	349	182	106	63	25.9	22.5	Marion township
19	6	6	54	88.9	81	46	31	20	20.6	30.4	Eagleville town (part)
18	15	5	79	88.6	114	62	38	25	23.5	25.5	Ridgeway city (part)
16	6	3	84	111.9	125	63	25	13	29.8	14.0	Sherman township
62	31	13	283	90.5	401	205	106	58	25.6	19.7	Sugar Creek township
46	18	11	199	91.0	281	144	75	43	26.1	19.7	Gilman City city (part)
23	20	3	133	106.0	197	95	46	21	28.1	16.8	Trail Creek township
13	14	3	69	107.2	101	51	30	16	29.4	21.0	Mount Moriah town
39	36	6	207	96.1	321	165	81	41	20.9	20.0	Union township
19	19	5	108	82.4	156	84	43	25	20.8	21.8	Eagleville town (part)
16	7	2	45	137.8	89	39	25	11	16.8	23.4	Washington township
51	34	18	277	94.9	404	206	103	55	25.2	19.1	White Oak township
31	25	14	184	89.7	257	133	70	39	26.4	20.1	New Hampton city
1 989	1 473	561	11 253	95.5	16 777	8 770	4 023	2 347	23.7	18.3	Henry County
18	12	4	88	102.3	144	73	34	20	19.1	19.1	Bear Creek township
43	33	2	298	109.4	462	224	78	39	26.0	12.5	Bethlehem township
22	13	2	149	104.7	239	116	37	15	21.6	12.1	Big Creek township
39	21	6	318	106.0	470	227	66	36	28.2	10.1	Bogard township
12	5	-	71	98.6	100	51	17	10	29.1	12.1	Blairstown city
-	-	-	1	100.0	2	1	-	-	-	-	Urich city (part)
825	691	266	4 596	91.1	6 737	3 628	1 782	1 100	23.3	20.3	Clinton township
801	677	261	4 436	90.5	6 475	3 501	1 739	1 078	23.4	20.6	Clinton city (part)
18	19	-	108	113.9	177	84	37	15	23.4	16.0	Davis township
5	4	-	18	116.7	28	13	9	4	28.2	23.1	La Due village
59	60	14	294	112.6	478	234	133	73	23.5	21.3	Deepwater township
44	44	10	205	103.4	325	166	98	53	22.1	23.5	Montrose city
27	8	6	156	109.6	250	118	41	22	23.5	12.5	Deer Creek township
104	37	13	426	104.5	672	333	154	78	22.8	17.7	Fairview township
58	21	12	252	101.2	382	193	91	49	24.7	17.9	Deepwater city
114	102	78	812	83.6	1 139	645	294	193	23.6	19.7	Fields Creek township
60	82	69	506	69.8	658	403	211	150	23.4	24.6	Clinton city (part)
17	11	1	99	96.0	151	75	29	13	22.2	14.9	Honey Creek township
1	-	-	8	100.0	8	4	1	1	50.0	6.3	Hartwell village
107	40	7	481	99.4	742	371	154	71	22.6	16.1	Leesville township
9	-	1	31	103.2	52	26	10	4	17.5	15.9	Tightwad village
94	37	8	370	108.6	639	307	139	55	17.2	18.0	Osage township
9	8	3	60	98.3	90	43	20	6	24.4	16.8	Brownington town
44	18	3	199	111.1	304	146	65	35	27.6	15.5	Shawnee township
28	9	4	117	118.8	213	100	41	19	16.8	16.0	Springfield township
57	53	9	432	97.5	635	320	119	68	25.6	14.0	Tebo township
32	36	9	250	96.4	348	178	77	44	29.1	15.7	Calhoun city
17	8	6	102	111.8	165	82	31	15	23.6	14.4	Walker township
66	65	16	385	93.2	565	302	147	91	24.1	19.8	White Oak township
49	47	8	267	86.1	374	209	104	67	24.7	20.9	Urich city (part)
290	236	116	1 823	91.6	2 595	1 385	642	389	25.7	18.4	Windsor township
247	223	115	1 589	88.2	2 236	1 216	585	365	25.2	19.6	Windsor city (part)

Table 1. **Age and Sex: 2000**—Con.

[For information on confidentiality protection, nonsampling error, and definitions, see text]

State County County Subdivision Place	Total population	Median age	Age: Under 5 years	5 to 17 years	18 to 20 years	21 to 24 years	25 to 34 years	35 to 44 years	45 to 54 years	55 to 59 years	60 to 64 years
Hickory County	8 940	49.7	387	1 395	256	217	674	1 031	1 226	716	709
Center township	765	54.4	29	84	23	10	29	97	115	75	66
Cross Timbers township	448	45.5	24	76	14	16	31	60	69	36	24
Cross Timbers city	185	41.4	11	38	8	6	12	28	19	9	7
Green township	2 295	52.0	90	325	56	37	169	261	317	210	224
Hermitage township	1 002	51.7	32	139	34	32	81	96	137	78	80
Hermitage city	406	43.0	18	78	19	9	43	49	46	21	19
Jordan township	219	38.8	11	57	4	4	22	32	24	20	11
Montgomery township	275	50.8	19	41	7	7	20	26	40	26	19
Stark township	823	40.4	56	164	34	18	83	109	114	52	50
Preston town	113	43.3	8	22	8	1	9	10	17	11	4
Tyler township	1 137	56.4	33	127	21	18	68	106	175	88	141
Weaubleau township	977	39.4	58	211	35	36	98	129	123	50	40
Weaubleau city	518	39.3	32	104	20	22	58	61	67	23	20
Wheatland township	999	49.6	35	171	28	39	73	115	112	81	54
Wheatland city	388	46.0	16	73	14	16	29	45	42	30	19
Holt County	5 351	41.8	256	1 016	176	172	537	766	739	293	245
Benton township	1 513	45.8	71	243	45	39	144	202	189	85	71
Mound City city	1 193	45.6	58	189	35	33	120	154	138	59	59
Bigelow township	209	43.1	6	51	6	9	18	18	25	19	15
Bigelow village	38	59.5	-	11	-	1	2	2	-	3	4
Big Lake village (part)	63	53.8	2	11	2	-	3	4	11	10	8
Clay township	542	39.5	26	121	22	21	41	86	85	31	21
Maitland city	342	38.3	23	72	15	12	33	50	49	20	14
Forbes township	186	42.8	10	35	8	6	20	19	33	10	9
Forest township	415	38.1	21	88	13	12	48	73	54	24	20
Forest City city (part)	336	37.9	16	70	10	11	42	60	42	17	16
Hickory township	222	41.8	4	42	10	6	19	42	45	9	5
Lewis township	1 136	39.7	56	226	40	35	144	154	152	55	36
Forest City city (part)	2	45.0	-	-	-	-	-	1	1	-	-
Oregon city	935	38.3	49	198	33	28	123	123	114	38	22
Liberty township	208	43.3	12	32	5	5	19	35	34	13	17
Lincoln township	73	45.5	3	10	2	2	11	8	13	3	4
Corning town	21	39.2	2	3	-	2	3	4	3	-	2
Minton township	170	39.0	14	30	3	6	22	20	26	10	9
Big Lake village (part)	64	52.5	1	10	2	1	5	7	10	6	5
Fortescue town	51	26.5	10	11	-	4	9	9	5	1	-
Nodaway township	168	41.7	8	35	3	8	14	29	15	9	15
Union township	509	41.2	25	103	19	23	37	80	68	25	23
Craig city	309	38.2	16	66	11	20	26	43	40	13	13
Howard County	10 212	36.7	574	1 877	705	657	1 085	1 486	1 272	498	410
Bonne Femme township	532	39.1	37	82	21	27	54	100	103	30	24
Boonslick township	513	35.0	37	114	16	19	71	86	75	22	17
Burton township	169	36.5	14	30	6	11	21	24	28	6	4
Chariton township	1 706	38.6	100	345	56	80	189	254	217	83	68
Glasgow city (part)	1 234	38.0	75	261	39	56	137	180	150	53	44
Franklin township	1 877	38.5	101	386	67	60	224	288	244	97	84
Franklin city	112	38.8	6	25	3	3	11	16	28	4	4
New Franklin city	1 145	37.9	67	225	35	28	155	161	122	60	48
Moniteau township	852	36.9	54	175	23	29	123	137	129	50	25
Prairie township	785	38.8	46	177	32	24	80	112	114	45	30
Armstrong city	287	34.9	25	61	10	10	38	35	28	16	6
Richmond township	3 778	33.1	185	568	484	407	323	485	362	165	158
Fayette city	2 793	29.2	125	374	434	355	232	314	239	103	111
Howell County	37 238	38.2	2 500	7 176	1 458	1 445	4 401	5 352	4 742	2 028	1 888
Benton township	1 983	38.6	126	403	88	56	214	307	239	120	137
Chapel township	581	38.6	36	122	18	20	72	71	104	43	27
Dry Creek township	1 653	36.8	112	326	87	72	193	273	236	92	87
West Plains city (part)	82	42.5	5	18	3	1	8	13	18	7	4
Goldsberry township	3 730	40.1	252	660	141	156	435	471	421	214	222
Mountain View city	2 430	39.7	184	417	94	107	278	296	250	108	136
Howell township	18 069	37.8	1 298	3 340	716	774	2 224	2 595	2 191	887	824
Brandsville city	174	30.8	15	43	5	8	25	28	16	13	7
West Plains city (part)	10 784	38.1	839	1 838	454	489	1 343	1 417	1 140	475	486
Hutton Valley township	993	39.7	60	212	34	34	86	159	147	64	50
Myatt township	637	39.9	31	133	23	17	69	103	97	41	29
Siloam Springs township	584	34.6	29	145	33	19	70	81	86	26	26
Sisson township	1 329	37.8	71	291	46	36	163	194	195	99	75
South Fork township	1 040	37.1	64	234	36	24	129	175	156	50	55
Spring Creek township	1 874	35.7	124	416	73	72	237	284	265	97	96
Willow Springs township	4 765	40.6	297	894	163	165	509	639	605	295	260
Willow Springs city	2 147	42.1	126	378	79	86	211	275	219	100	94
Iron County	10 697	39.7	634	2 039	411	419	1 167	1 542	1 444	651	563
Arcadia township	5 622	39.7	356	1 056	217	234	613	775	734	327	285
Arcadia city	567	45.4	21	107	18	22	46	66	83	35	32
Ironton city	1 471	40.9	87	264	61	57	160	206	192	96	79
Pilot Knob city	697	36.3	57	133	32	36	81	101	88	34	34
Dent township	1 419	38.0	98	289	53	50	176	193	188	80	72
Viburnum city	825	37.4	60	177	28	27	102	106	94	47	40
Iron township	1 177	39.7	60	225	49	45	116	197	176	77	63
Kaolin township	384	47.6	10	54	19	10	31	57	50	32	28
Liberty township	472	41.5	22	99	11	23	41	68	83	42	30
Union township	1 623	38.9	88	316	62	57	190	252	213	93	85
Annapolis city	310	39.2	21	49	10	17	45	40	23	13	16
Des Arc village	187	38.8	13	39	4	1	26	27	27	7	6
Jackson County	654 880	35.2	45 894	122 872	25 729	34 067	97 129	106 336	86 200	30 616	24 056
Blue township	160 144	36.2	11 292	29 532	6 236	8 256	21 931	25 121	20 548	7 779	6 580
Independence city (part)	109 921	37.7	7 236	18 909	4 110	5 528	14 650	17 148	14 621	5 688	4 904
Kansas City city (part)	40 520	31.5	3 393	8 761	1 756	2 262	6 014	6 313	4 489	1 528	1 291
River Bend village	10	45.3	-	-	-	1	1	2	3	1	-
Sugar Creek city (part)	3 839	38.6	244	605	127	199	543	603	540	236	172

Table 1. **Age and Sex: 2000**—Con.

[For information on confidentiality protection, nonsampling error, and definitions, see text]

Age—Con.			Age and sex						Percent of total population		
			All ages		18 years and over		65 years and over				**State** **County** **County Subdivision** **Place**
65 to 74 years	75 to 84 years	85 years and over	Female	Males per 100 females	Total	Female	Total	Female	Under 18 years	65 years and over	
1 374	756	199	4 562	96.0	7 158	3 715	2 329	1 206	19.9	26.1	Hickory County
146	79	12	387	97.7	652	335	237	116	14.8	31.0	Center township
54	35	9	222	101.8	348	181	98	56	22.3	21.9	Cross Timbers township
19	23	5	93	98.9	136	74	47	32	26.5	25.4	Cross Timbers city
402	171	33	1 152	99.2	1 880	949	606	291	18.1	26.4	Green township
185	88	20	517	93.8	831	438	293	149	17.1	29.2	Hermitage township
53	38	13	205	98.0	310	166	104	55	23.6	25.6	Hermitage city
13	20	1	121	81.0	151	84	34	21	31.1	15.5	Jordan township
41	24	5	132	108.3	215	107	70	38	21.8	25.5	Montgomery township
85	40	18	418	96.9	603	311	143	74	26.7	17.4	Stark township
11	5	7	64	76.6	83	48	23	15	26.5	20.4	Preston town
221	121	18	575	97.7	977	495	360	171	14.1	31.7	Tyler township
114	65	18	503	94.2	708	369	197	110	27.5	20.2	Weaubleau township
55	43	13	277	87.0	382	205	111	67	26.3	21.4	Weaubleau city
113	113	65	535	86.7	793	446	291	180	20.6	29.1	Wheatland township
37	41	26	216	79.6	299	181	104	69	22.9	26.8	Wheatland city
510	437	204	2 706	97.7	4 079	2 116	1 151	678	23.8	21.5	Holt County
176	171	77	809	87.0	1 199	660	424	265	20.8	28.0	Benton township
127	144	77	654	82.4	946	537	348	227	20.7	29.2	Mound City city
19	20	3	105	99.0	152	79	42	22	27.3	20.1	Bigelow township
7	6	2	17	123.5	27	15	15	8	28.9	39.5	Bigelow village
8	4	-	32	96.9	50	25	12	4	20.6	19.0	Big Lake village (part)
39	32	17	256	111.7	395	190	88	48	27.1	16.2	Clay township
24	16	14	161	112.4	247	122	54	30	27.8	15.8	Maitland city
16	18	2	87	113.8	141	69	36	20	24.2	19.4	Forbes township
29	24	9	206	101.5	306	160	62	41	26.3	14.9	Forest township
24	21	7	169	98.8	250	132	52	36	25.6	15.5	Forest City city (part)
23	11	6	99	124.2	176	78	40	19	20.7	18.0	Hickory township
88	92	58	591	92.2	854	459	238	148	24.8	21.0	Lewis township
-	-	-	1	100.0	2	1	-	-	-	-	Forest City city (part)
74	79	54	497	88.1	688	381	207	131	26.4	22.1	Oregon city
23	12	1	101	105.9	164	81	36	19	21.2	17.3	Liberty township
10	3	4	36	102.8	60	30	17	8	17.8	23.3	Lincoln township
1	-	1	11	90.9	16	8	2	1	23.8	9.5	Corning town
19	11	-	80	112.5	126	58	30	14	25.9	17.6	Minton township
8	9	-	33	93.9	53	26	17	8	17.2	26.6	Big Lake village (part)
-	2	-	22	131.8	30	11	2	1	41.2	3.9	Fortescue town
16	9	7	83	102.4	125	62	32	16	25.6	19.0	Nodaway township
52	34	20	253	101.2	381	190	106	58	25.1	20.8	Union township
27	20	14	154	100.6	227	115	61	35	26.5	19.7	Craig city
746	617	285	5 265	94.0	7 761	3 992	1 648	971	24.0	16.1	Howard County
30	22	2	238	123.5	413	177	54	24	22.4	10.2	Bonne Femme township
35	16	5	258	98.8	362	177	56	27	29.4	10.9	Boonslick township
15	6	4	86	96.5	125	61	25	15	26.0	14.8	Burton township
133	124	57	896	90.4	1 261	673	314	196	26.1	18.4	Chariton township
94	97	48	658	87.5	898	489	239	154	27.2	19.4	Glasgow city (part)
136	128	62	986	90.4	1 390	722	326	196	25.9	17.4	Franklin township
6	5	1	60	86.7	81	43	12	8	27.7	10.7	Franklin city
95	94	55	627	82.6	853	466	244	157	25.5	21.3	New Franklin city
61	34	12	440	93.6	623	312	107	57	26.9	12.6	Moniteau township
71	39	15	396	98.2	562	292	125	68	28.4	15.9	Prairie township
29	18	11	144	99.3	201	105	58	32	30.0	20.2	Armstrong city
265	248	128	1 965	92.3	3 025	1 578	641	388	19.9	17.0	Richmond township
197	196	113	1 462	91.0	2 294	1 212	506	318	17.9	18.1	Fayette city
3 294	2 146	808	19 237	93.6	27 562	14 623	6 248	3 634	26.0	16.8	Howell County
188	74	31	956	107.4	1 454	717	293	138	26.7	14.8	Benton township
45	20	3	274	112.0	423	202	68	27	27.2	11.7	Chapel township
115	52	8	811	103.8	1 215	619	175	82	26.5	10.6	Dry Creek township
3	2	-	42	95.2	59	31	5	2	28.0	6.1	West Plains city (part)
365	257	136	1 998	86.7	2 818	1 551	758	468	24.5	20.3	Goldsberry township
235	198	127	1 352	79.7	1 829	1 053	560	367	24.7	23.0	Mountain View city
1 595	1 188	437	9 481	90.6	13 431	7 266	3 220	1 969	25.7	17.8	Howell township
8	5	1	80	117.5	116	56	14	8	33.3	8.0	Brandsville city
1 036	887	380	5 876	83.5	8 107	4 583	2 303	1 491	24.8	21.4	West Plains city (part)
98	39	10	494	101.0	721	363	147	73	27.4	14.8	Hutton Valley township
62	27	5	308	106.8	473	240	94	49	25.7	14.8	Myatt township
37	28	4	280	108.6	410	199	69	34	29.8	11.8	Siloam Springs township
111	37	11	651	104.1	967	473	159	74	27.2	12.0	Sisson township
63	43	11	526	97.7	742	383	117	58	28.7	11.3	South Fork township
145	52	13	941	99.1	1 334	675	210	104	28.8	11.2	Spring Creek township
470	329	139	2 517	89.3	3 574	1 935	938	558	25.0	19.7	Willow Springs township
236	222	121	1 176	82.6	1 643	948	579	380	23.5	27.0	Willow Springs city
955	580	292	5 491	94.8	8 024	4 206	1 827	1 054	25.0	17.1	Iron County
479	366	180	2 950	90.6	4 210	2 267	1 025	636	25.1	18.2	Arcadia township
70	56	11	315	80.0	439	251	137	91	22.6	24.2	Arcadia city
130	105	34	787	86.9	1 120	611	269	170	23.9	18.3	Ironton city
49	36	16	366	90.4	507	271	101	61	27.3	14.5	Pilot Knob city
126	53	41	730	94.4	1 032	543	220	113	27.3	15.5	Dent township
81	26	37	436	89.2	588	322	144	81	28.7	17.5	Viburnum city
106	39	24	562	109.4	892	446	169	89	24.2	14.4	Iron township
44	33	16	197	94.9	320	163	93	50	16.7	24.2	Kaolin township
32	16	5	221	113.6	351	169	53	25	25.6	11.2	Liberty township
168	73	26	831	95.3	1 219	618	267	141	24.9	16.5	Union township
40	27	9	177	75.1	240	140	76	49	22.6	24.5	Annapolis city
26	7	4	95	96.8	135	68	37	18	27.8	19.8	Des Arc village
42 655	28 837	10 489	339 442	92.9	486 114	257 240	81 981	49 952	25.8	12.5	Jackson County
12 043	8 243	2 583	83 074	92.8	119 320	63 188	22 869	13 728	25.5	14.3	Blue township
8 907	6 262	1 958	57 365	91.6	83 776	44 736	17 127	10 358	23.8	15.6	Independence city (part)
2 545	1 645	523	20 820	94.6	28 366	14 815	4 713	2 779	30.0	11.6	Kansas City city (part)
2	-	-	6	66.7	10	6	2	1	-	20.0	River Bend village
312	206	52	1 927	99.2	2 990	1 506	570	342	22.1	14.8	Sugar Creek city (part)

Table 1. **Age and Sex: 2000**—Con.

[For information on confidentiality protection, nonsampling error, and definitions, see text]

State County County Subdivision Place	Total population	Median age	Age: Under 5 years	5 to 17 years	18 to 20 years	21 to 24 years	25 to 34 years	35 to 44 years	45 to 54 years	55 to 59 years	60 to 64 years
Jackson County—Con.											
Brooking township	80 886	36.0	5 490	16 187	3 172	4 059	10 300	12 296	10 697	4 014	3 330
Kansas City city (part)	50 670	33.5	3 721	11 149	2 177	2 706	6 565	7 582	6 692	2 576	1 993
Raytown city (part)	30 216	39.8	1 769	5 038	995	1 353	3 735	4 714	4 005	1 438	1 337
Unity Village village (part)	-	-	-	-	-	-	-	-	-	-	-
Fort Osage township	6 154	37.2	374	1 316	252	267	680	992	966	371	264
Buckner city	2 725	32.6	202	623	112	135	376	431	359	121	92
Independence city (part)	510	39.6	22	109	20	20	41	88	113	31	17
Levasy city	108	42.3	5	21	4	2	9	23	16	5	6
Sibley village	347	37.3	26	64	17	12	40	60	38	32	13
Kaw township	182 719	35.2	11 604	28 649	7 698	11 499	31 202	28 807	23 294	8 011	6 320
Grandview city (part)	-	-	-	-	-	-	-	-	-	-	-
Kansas City city (part)	182 719	35.2	11 604	28 649	7 698	11 499	31 202	28 807	23 294	8 011	6 320
Prairie township	77 429	34.8	6 273	16 384	2 455	2 666	11 204	14 641	10 443	3 335	2 397
Blue Springs city (part)	1 433	31.8	130	376	45	45	210	310	186	36	34
Greenwood city	3 952	30.0	474	816	96	142	1 004	717	317	121	73
Independence city (part)	22	38.5	3	1	-	2	4	7	-	3	-
Kansas City city (part)	25	59.5	2	1	-	-	3	1	1	5	7
Lee's Summit city (part)	69 520	35.0	5 577	14 704	2 236	2 405	9 854	13 173	9 388	2 940	2 124
Unity Village village (part)	140	50.4	-	3	1	10	12	32	37	11	12
Sni-A-Bar township	66 683	33.5	4 946	14 460	2 662	2 978	9 847	11 331	9 735	3 265	2 089
Blue Springs city (part)	46 647	33.1	3 438	10 252	1 928	2 155	6 889	7 951	7 065	2 255	1 367
Grain Valley city	5 160	29.1	550	1 049	162	318	1 187	825	484	159	116
Independence city (part)	2 835	38.9	175	593	95	80	281	525	425	134	111
Lake Tapawingo city	843	47.1	21	144	24	22	60	113	186	72	64
Oak Grove city (part)	5 517	30.7	480	1 277	226	256	876	906	557	238	159
Van Buren township	6 940	40.3	355	1 398	228	159	637	1 332	1 250	501	356
Lake Lotawana city	1 872	43.9	79	287	49	41	172	349	397	145	111
Lone Jack city	528	36.0	39	106	19	16	74	93	79	29	27
Washington township	73 925	33.1	5 560	14 946	3 026	4 183	11 328	11 816	9 267	3 340	2 720
Grandview city (part)	24 881	33.7	1 803	4 962	1 060	1 417	3 675	4 071	3 252	1 212	1 006
Kansas City city (part)	48 872	32.7	3 751	9 944	1 961	2 761	7 635	7 719	5 990	2 113	1 708
Raytown city (part)	172	40.3	6	40	5	5	18	26	25	15	6
Jasper County	104 686	34.9	7 602	19 350	5 222	6 325	14 010	15 416	13 255	4 988	4 088
Duval township	748	39.1	62	139	22	29	78	120	126	55	36
Neck City city (part)	28	43.5	1	5	1	1	2	4	7	1	1
Galena township	24 672	34.7	1 858	4 617	1 027	1 476	3 453	3 924	3 261	1 105	931
Airport Drive village (part)	448	47.4	19	67	18	16	27	58	79	30	24
Carl Junction city (part)	1 761	34.7	142	404	61	47	235	344	262	85	54
Joplin city (part)	17 497	34.0	1 353	3 098	774	1 208	2 545	2 646	2 174	738	635
Jackson township	4 410	40.8	302	747	170	164	496	625	602	211	192
Carthage city (part)	1 541	50.8	79	191	53	45	129	176	167	59	64
Fidelity town (part)	244	33.0	24	44	13	15	34	33	32	20	10
Jasper township	599	37.0	41	113	24	20	78	101	87	37	14
Asbury city	218	33.5	16	40	12	12	34	39	32	10	4
Joplin township	38 828	34.1	2 789	6 503	2 479	2 913	5 181	5 228	4 593	1 792	1 525
Airport Drive village (part)	174	40.3	3	25	12	19	17	31	28	12	8
Carterville city (part)	1 556	34.3	90	344	71	77	210	236	220	80	67
Duenweg city	1 034	29.9	109	200	52	71	167	167	92	46	40
Duquesne village	1 640	38.4	128	235	59	96	216	248	241	101	85
Joplin city (part)	22 933	33.9	1 539	3 485	1 745	1 923	3 081	2 870	2 624	997	901
Webb City city (part)	8 441	32.7	695	1 720	415	550	1 066	1 218	925	353	295
Lincoln township	259	40.8	18	50	9	7	24	43	32	14	15
McDonald township	725	35.5	58	145	30	32	88	113	98	40	30
Avilla town	137	35.8	11	27	6	4	15	22	21	10	8
Madison township	2 155	38.4	129	457	72	68	245	361	318	127	98
Carthage city (part)	11	26.5	3	2	-	-	4	-	-	-	1
Marion township	14 208	34.4	1 051	2 655	693	886	1 923	2 031	1 728	661	516
Brooklyn Heights town	125	44.5	6	24	4	3	8	19	21	5	12
Carthage city (part)	11 115	33.2	858	2 085	562	723	1 597	1 568	1 237	467	365
Carytown city (part)	138	36.6	9	20	7	8	20	25	20	6	8
Mineral township	6 151	32.3	505	1 341	283	254	931	1 018	751	260	223
Alba city	588	29.0	36	139	61	30	74	94	68	26	20
Carterville city (part)	294	30.4	26	71	9	8	56	44	37	7	9
Joplin city (part)	3	42.5	-	-	1	-	-	1	1	-	-
Neck City city (part)	91	31.5	7	19	6	4	13	10	13	4	7
Oronogo city	976	30.9	87	225	34	44	151	149	120	46	34
Purcell city	357	35.3	21	76	15	14	51	65	37	15	16
Webb City city (part)	1 371	29.7	150	291	49	61	287	217	119	33	18
Preston township	1 453	40.3	91	280	56	73	123	217	212	87	63
Carytown city (part)	79	47.1	-	8	4	4	8	11	21	7	4
Jasper city	1 011	38.0	72	214	38	55	89	148	129	55	38
Sarcoxie township	2 785	35.2	216	557	86	128	400	322	346	173	118
La Russell city	138	30.7	14	24	9	6	24	16	11	7	8
Reeds town	103	34.8	8	19	4	4	17	15	14	6	6
Sarcoxie city	1 354	36.4	96	262	46	61	184	161	138	66	57
Sheridan township	345	40.1	15	67	11	7	43	58	50	25	20
Twin Groves township	5 323	34.5	341	1 239	190	199	730	879	734	270	217
Carl Junction city (part)	3 533	34.4	212	828	135	138	485	565	470	181	155
Waco town	86	40.5	11	8	1	8	7	17	16	4	3
Union township	2 025	37.4	126	440	70	69	217	376	317	131	90
Carthage city (part)	1	73.5	-	-	-	-	-	-	-	-	-
Fidelity town (part)	8	30.0	-	3	-	-	3	-	1	1	-
Jefferson County	198 099	34.9	14 257	41 013	8 044	8 892	27 258	35 817	27 317	9 881	7 421
Arnold township	19 965	36.7	1 313	3 780	788	890	2 598	3 462	2 648	1 111	953
Arnold city	19 965	36.7	1 313	3 780	788	890	2 598	3 462	2 648	1 111	953
Big River township	6 426	36.6	402	1 388	279	213	746	1 215	1 025	345	253
Cedar Hill Lakes village (part)	24	41.0	1	5	1	-	3	7	3	-	1
Central township	12 025	36.0	772	2 569	538	511	1 411	2 220	1 746	661	540
De Soto city (part)	-	-	-	-	-	-	-	-	-	-	-
Hillsboro city	1 675	31.2	112	352	101	129	232	284	212	71	50
High Ridge township	16 565	34.5	1 129	3 531	688	772	2 279	3 132	2 400	866	568
Byrnes Mill city	2 376	32.0	198	500	97	139	340	416	366	109	66
Cedar Hill CDP (part)	12	61.5	-	1	1	-	-	1	1	-	3

Table 1. **Age and Sex: 2000**—Con.

[For information on confidentiality protection, nonsampling error, and definitions, see text]

Age—Con.			Age and sex						Percent of total population		State County County Subdivision Place
			All ages		18 years and over		65 years and over				
65 to 74 years	75 to 84 years	85 years and over	Female	Males per 100 females	Total	Female	Total	Female	Under 18 years	65 years and over	
											Jackson County—Con.
6 127	3 977	1 237	43 369	86.5	59 209	32 807	11 341	6 881	26.8	14.0	Brooking township
3 260	1 729	520	27 360	85.2	35 800	20 061	5 509	3 322	29.3	10.9	Kansas City city (part)
2 867	2 248	717	16 009	88.7	23 409	12 746	5 832	3 559	22.5	19.3	Raytown city (part)
-	-	-	-	(X)	-	-	-	-	(X)	(X)	Unity Village village (part)
418	207	47	3 056	101.4	4 464	2 254	672	368	27.5	10.9	Fort Osage township
168	81	25	1 384	96.9	1 900	992	274	165	30.3	10.1	Buckner city
36	11	2	251	103.2	379	184	49	23	25.7	9.6	Independence city (part)
8	6	3	52	107.7	82	40	17	8	24.1	15.7	Levasy city
24	20	1	163	112.9	257	130	45	25	25.9	13.0	Sibley village
12 486	9 405	3 744	93 638	95.1	142 466	73 950	25 635	16 029	22.0	14.0	Kaw township
-	-	-	-	(X)	-	-	-	-	(X)	(X)	Grandview city (part)
12 486	9 405	3 744	93 638	95.1	142 466	73 950	25 635	16 029	22.0	14.0	Kansas City city (part)
3 573	2 537	1 521	40 201	92.6	54 772	29 109	7 631	4 799	29.3	9.9	Prairie township
39	20	2	729	96.6	927	480	61	29	35.3	4.3	Blue Springs city (part)
123	49	20	1 966	101.0	2 662	1 339	192	106	32.6	4.9	Greenwood city
1	1	-	9	144.4	18	8	2	1	18.2	9.1	Independence city (part)
4	1	-	12	108.3	22	11	5	2	12.0	20.0	Kansas City city (part)
3 218	2 411	1 490	36 253	91.8	49 239	26 300	7 119	4 541	29.2	10.2	Lee's Summit city (part)
11	9	2	86	62.8	137	84	22	16	2.1	15.7	Unity Village village (part)
2 961	1 783	626	33 975	96.3	47 277	24 577	5 370	3 218	29.1	8.1	Sni-A-Bar township
1 828	1 144	375	23 826	95.8	32 957	17 140	3 347	2 042	29.3	7.2	Blue Springs city (part)
183	112	15	2 585	99.6	3 561	1 851	310	193	31.0	6.0	Grain Valley city
212	119	85	1 490	90.3	2 067	1 112	416	259	27.1	14.7	Independence city (part)
79	41	17	423	99.3	678	346	137	71	19.6	16.3	Lake Tapawingo city
248	204	90	2 828	95.1	3 760	2 001	542	343	31.8	9.8	Oak Grove city (part)
471	202	51	3 407	103.7	5 187	2 597	724	379	25.3	10.4	Van Buren township
151	74	17	922	103.0	1 506	739	242	120	19.6	12.9	Lake Lotawana city
32	12	2	267	97.8	383	206	46	25	27.5	8.7	Lone Jack city
4 576	2 483	680	38 722	90.9	53 419	28 758	7 739	4 550	27.7	10.5	Washington township
1 418	763	242	12 882	93.1	18 116	9 551	2 423	1 431	27.2	9.7	Grandview city (part)
3 145	1 711	434	25 744	89.8	35 177	19 135	5 290	3 103	28.0	10.8	Kansas City city (part)
13	9	4	96	79.2	126	72	26	16	26.7	15.1	Raytown city (part)
7 368	5 219	1 843	53 922	94.1	77 734	40 875	14 430	8 701	25.7	13.8	Jasper County
37	35	9	348	114.9	547	260	81	45	26.9	10.8	Duval township
2	3	-	12	133.3	22	9	5	3	21.4	17.9	Neck City city (part)
1 557	1 071	392	12 662	94.9	18 197	9 544	3 020	1 856	26.2	12.2	Galena township
72	29	9	223	100.9	362	180	110	56	19.2	24.6	Airport Drive village (part)
73	37	17	925	90.4	1 215	642	127	77	31.0	7.2	Carl Junction city (part)
1 115	882	329	9 041	93.5	13 046	6 912	2 326	1 472	25.4	13.3	Joplin city (part)
408	336	157	2 358	87.0	3 361	1 867	901	585	23.8	20.4	Jackson township
196	242	140	930	65.7	1 271	799	578	410	17.5	37.5	Carthage city (part)
13	6	-	110	121.8	176	78	19	9	27.9	7.8	Fidelity town (part)
53	22	9	288	108.0	445	216	84	49	25.7	14.0	Jasper township
16	1	2	100	118.0	162	73	19	8	25.7	8.7	Asbury city
2 917	2 199	709	20 482	89.6	29 536	15 869	5 825	3 554	23.9	15.0	Joplin township
12	5	2	87	100.0	146	69	19	14	16.1	10.9	Airport Drive village (part)
84	59	18	797	95.2	1 122	569	161	92	27.9	10.3	Carterville city (part)
60	24	6	576	79.5	725	407	90	47	29.9	8.7	Duenweg city
122	94	15	863	90.0	1 277	667	231	128	22.1	14.1	Duquesne village
1 786	1 467	515	12 156	88.7	17 909	9 698	3 768	2 336	21.9	16.4	Joplin city (part)
631	431	142	4 483	88.3	6 026	3 271	1 204	763	28.6	14.3	Webb City city (part)
26	15	6	120	115.8	191	94	47	21	26.3	18.1	Lincoln township
53	35	3	351	106.6	522	250	91	44	28.0	12.6	McDonald township
9	4	-	63	117.5	99	49	13	9	27.7	9.5	Avilla town
180	77	23	1 052	104.8	1 569	779	280	135	27.2	13.0	Madison township
1	-	-	5	120.0	6	3	1	-	45.5	9.1	Carthage city (part)
1 002	769	293	7 096	100.2	10 502	5 342	2 064	1 249	26.1	14.5	Marion township
13	10	-	63	98.4	95	48	23	11	24.0	18.4	Brooklyn Heights town
771	633	249	5 554	100.1	8 172	4 179	1 653	1 028	26.5	14.9	Carthage city (part)
9	5	1	66	109.1	109	53	15	5	21.0	10.9	Carytown city (part)
314	197	74	3 119	97.2	4 305	2 224	585	325	30.0	9.5	Mineral township
14	22	4	308	90.9	413	230	40	27	29.8	6.8	Alba city
18	8	1	141	108.5	197	97	27	12	33.0	9.2	Carterville city (part)
-	-	-	1	200.0	3	1	-	-	-	-	Joplin city (part)
5	3	-	41	122.0	65	29	8	3	28.6	8.8	Neck City city (part)
51	28	7	514	89.9	664	349	86	48	32.0	8.8	Oronogo city
26	16	5	181	97.2	260	127	47	26	27.2	13.2	Purcell city
53	56	37	702	95.3	930	491	146	95	32.2	10.6	Webb City city (part)
125	89	37	760	91.2	1 082	568	251	152	25.5	17.3	Preston township
5	4	3	35	125.7	71	33	12	7	10.1	15.2	Carytown city (part)
75	64	34	541	86.9	725	392	173	108	28.3	17.1	Jasper city
232	134	73	1 467	89.8	2 012	1 083	439	267	27.8	15.8	Sarcoxie township
9	6	4	65	112.3	100	48	19	9	27.5	13.8	La Russell city
4	5	1	57	80.7	76	38	10	4	26.2	9.7	Reeds town
145	84	54	749	80.8	996	569	283	185	26.4	20.9	Sarcoxie city
34	11	4	161	114.3	263	124	49	27	23.8	14.2	Sheridan township
306	178	40	2 659	100.2	3 743	1 924	524	290	29.7	9.8	Twin Groves township
211	124	29	1 786	97.8	2 493	1 293	364	202	29.4	10.3	Carl Junction city (part)
5	4	2	43	100.0	67	33	11	6	22.1	12.8	Waco town
124	51	14	999	102.7	1 459	731	189	102	28.0	9.3	Union township
1	-	-	1	-	1	1	1	1	-	100.0	Carthage city (part)
-	-	-	4	100.0	5	2	-	-	37.5	-	Fidelity town (part)
10 606	5 823	1 770	99 609	98.9	142 829	72 893	18 199	10 388	27.9	9.2	Jefferson County
1 449	747	226	10 252	94.7	14 872	7 816	2 422	1 440	25.5	12.1	Arnold township
1 449	747	226	10 252	94.7	14 872	7 816	2 422	1 440	25.5	12.1	Arnold city
364	158	38	3 143	104.5	4 636	2 302	560	289	27.9	8.7	Big River township
3	-	-	10	140.0	18	7	3	2	25.0	12.5	Cedar Hill Lakes village (part)
674	299	84	5 986	100.9	8 684	4 335	1 057	560	27.8	8.8	Central township
-	-	-	-	(X)	-	-	-	-	(X)	(X)	De Soto city (part)
85	39	8	809	107.0	1 211	588	132	81	27.7	7.9	Hillsboro city
751	375	74	8 273	100.2	11 905	5 986	1 200	659	28.1	7.2	High Ridge township
91	41	13	1 204	97.3	1 678	850	145	83	29.4	6.1	Byrnes Mill city
5	-	-	7	71.4	11	6	5	2	8.3	41.7	Cedar Hill CDP (part)

Table 1. **Age and Sex: 2000**—Con.

[For information on confidentiality protection, nonsampling error, and definitions, see text]

State County County Subdivision Place	Total population	Median age	Age: Under 5 years	5 to 17 years	18 to 20 years	21 to 24 years	25 to 34 years	35 to 44 years	45 to 54 years	55 to 59 years	60 to 64 years
Jefferson County—Con.											
High Ridge township—Con.											
High Ridge CDP	4 236	34.6	263	903	200	185	594	816	597	202	139
Parkdale village	205	40.8	8	36	7	11	23	34	33	17	8
Scotsdale town	211	35.6	9	63	10	5	15	42	35	10	10
Imperial township	19 383	33.2	1 468	4 465	790	801	2 707	3 837	2 731	846	616
Barnhart CDP	6 108	31.6	517	1 369	255	283	952	1 150	908	225	138
Joachim township	15 336	35.6	1 082	3 216	650	682	1 869	2 687	2 104	826	635
Festus city (part)	455	34.4	33	95	9	15	82	75	71	29	15
Herculaneum city (part)	2 621	41.4	147	438	92	96	266	417	351	119	99
Horine CDP	923	36.4	46	178	46	46	112	182	145	41	43
Pevely city	3 768	30.7	371	765	170	227	565	580	451	163	151
Meramec township	17 759	35.9	1 153	3 917	720	696	2 107	3 530	2 679	900	664
Cedar Hill CDP (part)	1 691	35.2	101	362	77	91	210	300	247	104	65
Cedar Hill Lakes village (part)	205	36.9	12	51	5	10	17	47	29	11	9
Plattin township	10 522	35.0	716	2 279	451	440	1 373	1 836	1 539	550	393
Crystal City city (part)	-	-	-	-	-	-	-	-	-	-	-
Festus city (part)	-	-	-	-	-	-	-	-	-	-	-
Olympian Village city	669	30.4	46	152	39	33	112	111	91	21	22
River View township	14 345	37.1	1 002	2 606	569	763	1 815	2 105	1 686	671	645
Crystal City city (part)	4 247	39.5	295	725	164	198	482	608	494	208	209
Festus city (part)	9 205	36.0	646	1 714	374	524	1 223	1 354	1 077	404	382
Herculaneum city (part)	184	28.9	26	23	3	12	54	26	12	5	7
Rock township	29 131	32.6	2 434	5 764	1 144	1 530	4 895	5 411	3 800	1 334	893
Murphy CDP	9 048	35.3	658	1 741	349	446	1 290	1 663	1 238	459	325
Valle township	14 610	37.4	971	2 776	610	641	1 844	2 263	2 082	792	588
De Soto city (part)	6 375	37.3	463	1 148	245	318	849	876	763	287	240
Windsor township	22 032	32.7	1 815	4 722	817	953	3 614	4 119	2 877	979	673
Imperial CDP	4 373	34.0	337	872	170	191	684	809	567	204	168
Kimmswick city	94	40.4	2	18	5	5	7	19	8	2	6
Johnson County	48 258	28.5	3 238	8 886	4 638	5 086	6 285	7 039	5 102	1 918	1 580
Centerview township	1 361	36.0	89	306	52	55	161	239	191	83	63
Centerview city	249	29.8	17	69	10	12	37	40	25	11	7
Chilhowee township	1 136	37.2	79	230	44	50	130	178	144	63	60
Chilhowee town	329	37.1	22	64	16	16	34	62	26	8	26
Columbus township	970	38.7	55	199	42	36	97	163	159	69	43
Grover township	493	39.4	20	116	21	16	38	89	65	23	23
Hazel Hill township	1 463	36.4	87	347	51	53	156	260	221	91	76
Jackson township	3 573	38.4	219	701	119	98	423	709	548	211	169
Jefferson township	616	37.3	50	127	23	25	60	92	97	38	29
Kingsville township	1 354	38.8	76	248	46	64	168	229	189	86	72
Kingsville city	257	38.1	15	43	16	13	35	32	32	18	17
Madison township	3 441	35.8	202	765	158	182	372	591	369	161	145
Holden city	2 510	33.1	162	591	118	158	285	417	245	95	93
Montserrat township	1 659	33.7	115	393	68	74	217	317	218	74	68
Post Oak township	1 978	36.3	151	422	68	65	240	321	288	117	81
Leeton city	619	34.7	39	149	23	24	77	94	80	32	24
Rose Hill township	973	37.4	53	214	48	21	111	173	119	43	66
La Tour village	65	33.3	4	14	2	3	11	7	8	2	7
Simpson township	591	35.6	24	148	30	22	67	94	74	41	26
Warrensburg township	20 498	24.3	1 128	2 912	3 176	3 360	2 558	2 385	1 883	639	508
Warrensburg city	16 340	23.4	850	2 096	2 958	3 013	2 033	1 691	1 329	428	352
Washington township	8 152	23.9	890	1 758	692	965	1 487	1 199	537	179	151
Knob Noster city	2 462	26.8	177	502	179	295	371	359	253	95	65
Whiteman AFB CDP	3 814	21.2	575	858	433	548	848	505	42	2	-
Knox County	4 361	41.6	268	819	140	132	395	638	556	259	228
Bee Ridge township	113	39.2	8	17	1	5	17	15	12	10	13
Benton township	181	35.5	17	43	8	5	16	27	18	15	7
Bourbon township	132	51.0	3	20	-	6	8	16	21	11	9
Center township	1 233	45.3	68	208	35	34	100	165	162	57	72
Edina city	1 233	45.3	68	208	35	34	100	165	162	57	72
Colony township	173	38.3	16	38	3	4	17	26	21	11	9
Fabius township	240	39.9	15	45	14	4	24	32	33	21	13
Newark village	100	39.5	6	19	6	-	9	18	11	5	7
Greensburg township	427	36.1	35	91	19	8	53	60	46	30	17
Baring city	159	40.5	14	31	8	3	16	17	20	10	10
Jeddo township	84	37.0	6	17	2	1	11	13	14	7	5
Liberty township	313	48.3	18	47	9	10	32	29	41	17	7
Lyon township	571	37.0	38	127	13	27	53	96	72	27	29
Hurdland city	239	34.1	21	49	10	13	31	39	24	13	6
Myrtle township	411	43.1	20	67	19	14	28	68	59	21	21
Knox City city	223	48.1	11	25	10	8	17	26	39	14	11
Salt River township	250	47.8	2	38	11	7	13	45	36	22	16
Novelty village	119	47.5	1	13	9	5	8	19	17	10	10
Shelton township	233	34.2	22	61	6	7	23	46	21	10	10
Laclede County	32 513	36.6	2 243	6 432	1 272	1 455	3 999	5 055	4 213	1 727	1 521
Auglaize township	2 204	36.4	151	478	69	77	265	367	320	128	105
Eldridge township	857	38.1	52	171	32	32	95	151	117	55	50
Franklin township	735	37.6	43	158	30	26	70	154	108	34	43
Twin Bridges village (part)	-	-	-	-	-	-	-	-	-	-	-
Gasconade township	897	39.0	62	176	36	37	88	136	136	51	57
Lebanon township	16 441	36.4	1 175	3 100	696	811	2 093	2 435	2 014	756	705
Lebanon city	12 155	36.0	906	2 160	552	670	1 621	1 707	1 384	504	481
May/Smith township	1 072	37.3	71	217	40	48	120	161	147	66	55
Richland city (part)	85	29.9	7	18	5	7	12	23	4	3	2
Stoutland village (part)	31	57.5	-	2	-	1	5	4	2	5	3
Osage township	1 601	37.2	108	338	45	46	197	266	223	99	89
Phillipsburg township	1 646	36.1	108	346	60	73	208	267	213	119	89
Phillipsburg village	201	27.5	21	37	16	22	24	18	22	8	11
Twin Bridges village (part)	-	-	-	-	-	-	-	-	-	-	-
Spring Hollow township	3 948	36.6	258	820	150	176	472	632	473	235	198
Union township	1 637	35.3	129	333	63	74	211	248	202	96	71

Table 1. **Age and Sex: 2000**—Con.

[For information on confidentiality protection, nonsampling error, and definitions, see text]

Age—Con.			Age and sex						Percent of total population		
			All ages		18 years and over		65 years and over				**State** **County** **County Subdivision** **Place**
65 to 74 years	75 to 84 years	85 years and over	Female	Males per 100 females	Total	Female	Total	Female	Under 18 years	65 years and over	
											Jefferson County—Con.
											High Ridge township—Con.
212	106	19	2 105	101.2	3 070	1 561	337	191	27.5	8.0	High Ridge CDP
12	15	1	98	109.2	161	78	28	15	21.5	13.7	Parkdale village
9	3	-	106	99.1	139	73	12	6	34.1	5.7	Scotsdale town
717	329	76	9 509	103.8	13 450	6 723	1 122	567	30.6	5.8	Imperial township
183	103	25	2 998	103.7	4 222	2 111	311	141	30.9	5.1	Barnhart CDP
848	527	210	7 740	98.1	11 038	5 655	1 585	940	28.0	10.3	Joachim township
9	21	1	233	95.3	327	168	31	18	28.1	6.8	Festus city (part)
215	244	137	1 396	87.8	2 036	1 113	596	409	22.3	22.7	Herculaneum city (part)
64	18	2	442	108.8	699	328	84	46	24.3	9.1	Horine CDP
196	106	23	1 949	93.3	2 632	1 380	325	199	30.1	8.6	Pevely city
859	420	114	8 838	100.9	12 689	6 321	1 393	748	28.5	7.8	Meramec township
78	47	9	857	97.3	1 228	629	134	74	27.4	7.9	Cedar Hill CDP (part)
11	2	1	104	97.1	142	72	14	7	30.7	6.8	Cedar Hill Lakes village (part)
553	268	124	5 196	102.5	7 527	3 763	945	504	28.5	9.0	Plattin township
-	-	-	-	(X)	-	-	-	-	(X)	(X)	Crystal City city (part)
-	-	-	-	(X)	-	-	-	-	(X)	(X)	Festus city (part)
32	9	1	338	97.9	471	232	42	21	29.6	6.3	Olympian Village city
1 192	941	350	7 598	88.8	10 737	5 840	2 483	1 559	25.2	17.3	River View township
331	364	169	2 264	87.6	3 227	1 782	864	538	24.0	20.3	Crystal City city (part)
786	546	175	4 881	88.6	6 845	3 717	1 507	962	25.6	16.4	Festus city (part)
13	3	-	96	91.7	135	66	16	8	26.6	8.7	Herculaneum city (part)
1 145	628	153	14 576	99.9	20 933	10 619	1 926	1 116	28.1	6.6	Rock township
509	313	57	4 615	96.1	6 649	3 435	879	512	26.5	9.7	Murphy CDP
1 116	691	236	7 467	95.7	10 863	5 646	2 043	1 207	25.6	14.0	Valle township
561	441	184	3 404	87.3	4 764	2 617	1 186	781	25.3	18.6	De Soto city (part)
938	440	85	11 031	99.7	15 495	7 887	1 463	799	29.7	6.6	Windsor township
227	124	20	2 180	100.6	3 164	1 636	371	203	27.6	8.5	Imperial CDP
14	7	1	51	84.3	74	41	22	13	21.3	23.4	Kimmswick city
2 459	1 494	533	23 898	101.9	36 134	18 027	4 486	2 536	25.1	9.3	Johnson County
76	35	11	674	101.9	966	477	122	66	29.0	9.0	Centerview township
12	7	2	139	79.1	163	91	21	12	34.5	8.4	Centerview city
88	54	16	567	100.4	827	419	158	89	27.2	13.9	Chilhowee township
30	19	6	166	98.2	243	122	55	33	26.1	16.7	Chilhowee town
64	34	9	466	108.2	716	339	107	46	26.2	11.0	Columbus township
43	30	9	257	91.8	357	179	82	41	27.6	16.6	Grover township
75	41	5	715	104.6	1 029	513	121	58	29.7	8.3	Hazel Hill township
251	111	14	1 749	104.3	2 653	1 318	376	178	25.7	10.5	Jackson township
45	25	5	291	111.7	439	215	75	41	28.7	12.2	Jefferson township
107	53	16	674	100.9	1 030	499	176	93	23.9	13.0	Kingsville township
18	12	6	130	97.7	199	97	36	20	22.6	14.0	Kingsville city
244	183	69	1 731	98.8	2 474	1 286	496	306	28.1	14.4	Madison township
156	142	48	1 275	96.9	1 757	926	346	221	30.0	13.8	Holden city
78	32	5	812	104.3	1 151	566	115	55	30.6	6.9	Montserrat township
132	71	22	987	100.4	1 405	717	225	120	29.0	11.4	Post Oak township
40	24	13	325	90.5	431	235	77	39	30.4	12.4	Leeton city
77	37	11	480	102.7	706	347	125	58	27.4	12.8	Rose Hill township
4	2	1	32	103.1	47	22	7	3	27.7	10.8	La Tour village
47	17	1	278	112.6	419	195	65	28	29.1	11.0	Simpson township
940	690	319	10 440	96.3	16 458	8 422	1 949	1 184	19.7	9.5	Warrensburg township
695	597	298	8 347	95.8	13 394	6 855	1 590	992	18.0	9.7	Warrensburg city
192	81	21	3 777	115.8	5 504	2 535	294	173	32.5	3.6	Washington township
108	46	12	1 168	110.8	1 783	847	166	104	27.6	6.7	Knob Noster city
3	-	-	1 691	125.5	2 381	1 031	3	3	37.6	0.1	Whiteman AFB CDP
474	313	139	2 261	92.9	3 274	1 709	926	524	24.9	21.2	Knox County
9	4	2	54	109.3	88	41	15	7	22.1	13.3	Bee Ridge township
17	7	1	95	90.5	121	57	25	12	33.1	13.8	Benton township
20	10	8	67	97.0	109	51	38	19	17.4	28.8	Bourbon township
168	123	41	663	86.0	957	524	332	191	22.4	26.9	Center township
168	123	41	663	86.0	957	524	332	191	22.4	26.9	Edina city
11	14	3	85	103.5	119	61	28	15	31.2	16.2	Colony township
25	8	6	111	116.2	180	84	39	20	25.0	16.3	Fabius township
11	5	3	43	132.6	75	33	19	9	25.0	19.0	Newark village
42	21	5	216	97.7	301	156	68	36	29.5	15.9	Greensburg township
20	8	2	87	82.8	114	64	30	18	28.3	18.9	Baring city
5	3	-	42	100.0	61	33	8	4	27.4	9.5	Jeddo township
31	27	45	177	76.8	248	143	103	74	20.8	32.9	Liberty township
50	36	3	283	101.8	406	200	89	44	28.9	15.6	Lyon township
20	12	1	119	100.8	169	86	33	19	29.3	13.8	Hurdland city
52	28	14	223	84.3	324	173	94	49	21.2	22.9	Myrtle township
36	15	11	119	87.4	187	100	62	33	16.1	27.8	Knox City city
33	20	7	127	96.9	210	108	60	35	16.0	24.0	Salt River township
17	6	4	63	88.9	105	54	27	16	11.8	22.7	Novelty village
11	12	4	118	97.5	150	78	27	18	35.6	11.6	Shelton township
2 478	1 593	525	16 558	96.4	23 838	12 360	4 596	2 633	26.7	14.1	Laclede County
164	66	14	1 100	100.4	1 575	795	244	118	28.5	11.1	Auglaize township
60	29	13	419	104.5	634	311	102	60	26.0	11.9	Eldridge township
48	19	2	377	95.0	534	275	69	42	27.3	9.4	Franklin township
-	-	-	-	(X)	-	-	-	-	(X)	(X)	Twin Bridges village (part)
77	34	7	425	111.1	659	326	118	54	26.5	13.2	Gasconade township
1 251	1 018	387	8 604	91.1	12 166	6 520	2 656	1 647	26.0	16.2	Lebanon township
963	852	355	6 459	88.2	9 089	4 970	2 170	1 400	25.2	17.9	Lebanon city
105	31	11	525	104.2	784	383	147	73	26.9	13.7	May/Smith township
4	-	-	39	117.9	60	26	4	2	29.4	4.7	Richland city (part)
4	4	1	16	93.8	29	15	9	5	6.5	29.0	Stoutland village (part)
124	48	18	778	105.8	1 155	571	190	90	27.9	11.9	Osage township
102	46	15	801	105.5	1 192	595	163	76	27.6	9.9	Phillipsburg township
13	6	3	92	118.5	143	65	22	10	28.9	10.9	Phillipsburg village
-	-	-	-	(X)	-	-	-	-	(X)	(X)	Twin Bridges village (part)
324	182	28	1 971	100.3	2 870	1 436	534	265	27.3	13.5	Spring Hollow township
117	72	21	835	96.0	1 175	609	210	123	28.2	12.8	Union township

Table 1. **Age and Sex: 2000**—Con.

[For information on confidentiality protection, nonsampling error, and definitions, see text]

State County County Subdivision Place	Total population	Median age	Age: Under 5 years	5 to 17 years	18 to 20 years	21 to 24 years	25 to 34 years	35 to 44 years	45 to 54 years	55 to 59 years	60 to 64 years
Laclede County—Con.											
Union township—Con.											
Conway city	743	33.7	68	145	33	42	96	97	70	42	40
Washington township	1 475	38.2	86	295	51	55	180	238	260	88	59
Twin Bridges village (part)	42	25.5	4	12	1	3	7	10	2	1	1
Lafayette County	32 960	37.9	2 008	6 628	1 177	1 317	3 900	5 162	4 362	1 840	1 487
Clay township	5 216	36.7	369	966	202	230	701	835	700	320	225
Bates City city (part)	155	30.3	11	32	9	10	28	9	20	7	9
Napoleon city	208	41.5	10	31	12	12	26	21	41	20	7
Oak Grove city (part)	-	-	-	-	-	-	-	-	-	-	-
Odessa city (part)	1 129	34.6	82	197	53	78	161	164	99	48	39
Wellington city	784	38.6	53	128	22	40	105	118	112	40	29
Davis township	4 682	39.1	303	913	146	192	513	679	570	258	180
Higginsville city (part)	3 722	38.8	251	700	120	169	426	514	422	182	139
Dover township	2 339	39.4	112	436	91	97	276	370	351	137	114
Corder city	427	39.6	19	83	21	15	46	76	60	29	12
Dover town	108	44.0	5	18	4	2	13	15	14	11	8
Higginsville city (part)	960	37.7	55	158	34	50	142	156	144	38	38
Freedom township	3 429	39.7	204	639	113	139	365	487	435	161	145
Aullville village	86	40.5	3	21	5	4	5	11	15	6	5
Concordia city	2 360	39.9	148	407	70	111	268	331	260	89	94
Emma city (part)	99	37.2	5	24	4	-	13	17	9	1	5
Lexington township	5 956	39.4	325	1 157	221	227	687	852	823	313	307
Lexington city	4 453	38.3	265	856	174	183	548	612	583	205	224
Middleton township	1 604	40.7	83	328	53	49	165	220	207	106	85
Alma city	399	44.1	17	62	15	12	43	54	38	36	25
Blackburn city (part)	23	32.5	2	6	-	-	4	3	2	1	1
Waverly city	806	41.0	41	173	23	26	80	104	111	48	36
Sni-A-Bar township	6 854	36.2	428	1 514	262	257	827	1 233	914	378	314
Bates City city (part)	90	40.3	3	18	6	3	8	16	15	8	7
Lake Lafayette city	346	35.4	27	74	12	17	41	52	50	30	15
Oak Grove city (part)	18	44.0	-	5	-	-	-	5	2	1	3
Odessa city (part)	3 081	35.2	217	652	104	131	426	523	322	120	133
Washington township	2 880	35.0	184	675	89	126	366	486	362	167	117
Mayview city	294	32.6	13	85	8	10	45	51	26	15	11
Odessa city (part)	608	26.6	54	157	24	46	107	109	42	18	18
Lawrence County	35 204	36.9	2 513	7 065	1 280	1 493	4 261	5 208	4 392	1 832	1 667
Aurora township	8 909	36.5	667	1 773	317	399	1 098	1 303	988	419	403
Aurora city	7 014	36.1	551	1 390	248	328	864	985	738	324	315
Buck Prairie township	3 858	38.3	274	712	137	182	430	588	465	205	186
Marionville city	2 113	38.5	156	362	79	101	247	296	217	87	84
Freistatt township	542	37.1	33	121	17	21	59	92	57	15	28
Freistatt village	184	36.3	11	41	6	6	27	24	13	3	9
Green township	439	39.8	16	104	17	8	40	73	78	23	26
Hoberg township	652	28.3	76	160	27	34	90	92	68	36	27
Hoberg village	60	34.5	6	8	5	3	8	10	8	5	1
Lincoln township	1 630	37.4	94	346	57	42	211	245	190	79	103
Miller city	754	36.0	43	161	28	29	106	99	82	35	43
Mount Pleasant township	871	36.0	70	199	30	30	89	152	123	57	41
Mount Vernon township	6 367	40.2	386	1 168	232	255	718	859	861	351	288
Mount Vernon city	4 017	40.6	262	672	150	195	466	474	501	209	163
Ozark township	1 485	37.8	95	304	59	46	182	222	242	86	89
Halltown village	189	29.8	16	43	16	8	26	35	18	8	7
Pierce township	5 778	35.9	415	1 186	229	266	728	871	688	309	264
Monett city (part)	2 227	36.3	153	429	86	100	309	296	253	112	98
Pierce City city	1 385	34.9	115	243	66	83	187	204	155	82	69
Red Oak township	385	33.7	30	87	13	19	53	52	62	13	9
Spring River township	2 120	32.0	209	456	78	106	293	308	261	101	96
Verona town	714	30.8	73	149	26	47	99	96	90	33	31
Turnback township	1 178	38.7	75	225	31	38	130	206	188	85	68
Vineyard township	990	33.3	73	224	36	47	140	145	121	53	39
Stotts City city	250	34.7	14	53	10	13	37	35	28	13	8
Lewis County	10 494	36.0	754	1 873	686	663	1 127	1 457	1 225	537	485
Canton township	3 619	29.2	265	606	446	353	367	426	323	159	139
Canton city	2 557	26.4	160	390	402	300	248	300	202	104	90
Dickerson township	469	39.4	26	87	14	19	55	88	61	30	22
Monticello village	126	38.5	9	20	4	9	11	26	16	6	6
Highland township	1 634	37.9	105	318	62	74	187	280	214	84	83
Ewing city	464	38.9	28	86	18	20	50	80	50	23	16
La Belle township	1 707	42.6	127	275	66	72	161	211	202	89	83
La Belle city	669	43.2	40	120	20	27	73	74	80	32	37
Lewistown town	595	40.3	57	98	26	29	51	78	76	30	27
Lyon township	372	35.0	35	82	13	16	40	46	53	15	25
Reddish township	302	39.5	24	54	9	8	35	41	40	20	14
Salem township	332	38.7	20	83	13	14	20	62	53	10	14
Union township	2 059	37.7	152	368	63	107	262	303	279	130	105
La Grange city	1 000	38.4	75	170	29	50	128	139	123	65	50
Lincoln County	38 944	34.5	2 850	8 841	1 487	1 652	4 915	6 846	4 835	1 919	1 405
Bedford township	9 286	32.9	782	1 979	348	484	1 345	1 489	1 003	355	313
Cave town	7	33.5	1	1	-	-	2	-	1	2	-
Moscow Mills city (part)	345	22.4	51	97	11	36	76	57	14	-	3
Troy city (part)	6 666	32.0	600	1 380	251	369	1 024	1 018	641	234	208
Burr Oak township	2 957	35.1	201	691	113	130	339	554	420	169	82
Foley city	178	31.0	14	46	1	8	32	31	15	9	3
Clark township	5 862	34.0	424	1 413	213	222	748	1 161	718	305	194
Moscow Mills city (part)	1 397	29.7	145	306	61	85	247	231	130	67	37
Troy city (part)	71	38.3	4	22	1	-	5	15	7	8	5
Hawk Point township	1 870	36.7	126	424	79	69	194	356	249	94	70
Hawk Point city	459	31.3	38	108	23	21	62	85	35	16	17
Hurricane township	4 162	36.2	279	957	145	166	449	670	531	224	161
Elsberry city	2 047	34.1	152	490	84	94	224	326	228	99	80
Millwood township	786	34.0	71	193	26	28	88	145	84	28	32

Table 1. **Age and Sex: 2000**—Con.

[For information on confidentiality protection, nonsampling error, and definitions, see text]

Age—Con.			Age and sex						Percent of total population		State County County Subdivision Place
			All ages		18 years and over		65 years and over				
65 to 74 years	75 to 84 years	85 years and over	Female	Males per 100 females	Total	Female	Total	Female	Under 18 years	65 years and over	
											Laclede County—Con.
											Union township—Con.
57	40	13	389	91.0	530	293	110	72	28.7	14.8	Conway city
106	48	9	723	104.0	1 094	539	163	85	25.8	11.1	Washington township
1	-	-	19	121.1	26	13	1	1	38.1	2.4	Twin Bridges village (part)
2 503	1 745	831	16 829	95.9	24 324	12 666	5 079	3 004	26.2	15.4	Lafayette County
362	232	74	2 596	100.9	3 881	1 981	668	376	25.6	12.8	Clay township
12	8	-	79	96.2	112	59	20	8	27.7	12.9	Bates City city (part)
20	6	2	94	121.3	167	78	28	10	19.7	13.5	Napoleon city
-	-	-	-	(X)	-	-	-	-	(X)	(X)	Oak Grove city (part)
85	93	30	604	86.9	850	468	208	130	24.7	18.4	Odessa city (part)
70	47	20	398	97.0	603	318	137	86	23.1	17.5	Wellington city
381	324	223	2 502	87.1	3 466	1 885	928	587	26.0	19.8	Davis township
299	286	214	2 051	81.5	2 771	1 547	799	523	25.6	21.5	Higginsville city (part)
204	115	36	1 168	100.3	1 791	914	355	194	23.4	15.2	Dover township
34	24	8	203	110.3	325	159	66	36	23.9	15.5	Corder city
11	6	1	56	92.9	85	45	18	12	21.3	16.7	Dover town
82	50	13	501	91.6	747	400	145	86	22.2	15.1	Higginsville city (part)
300	253	188	1 807	89.8	2 586	1 402	741	462	24.6	21.6	Freedom township
8	3	-	42	104.8	62	29	11	5	27.9	12.8	Aullville village
206	206	170	1 295	82.2	1 805	1 023	582	386	23.5	24.7	Concordia city
11	8	2	51	94.1	70	37	21	10	29.3	21.2	Emma city (part)
521	371	152	3 095	92.4	4 474	2 368	1 044	620	24.9	17.5	Lexington township
377	291	135	2 354	89.2	3 332	1 794	803	488	25.2	18.0	Lexington city
172	90	46	809	98.3	1 193	634	308	187	25.6	19.2	Middleton township
55	33	9	221	80.5	320	183	97	65	19.8	24.3	Alma city
-	3	1	12	91.7	15	8	4	2	34.8	17.4	Blackburn city (part)
89	45	30	399	102.0	592	317	164	100	26.6	20.3	Waverly city
375	263	89	3 405	101.3	4 912	2 489	727	417	28.3	10.6	Sni-A-Bar township
2	4	-	43	109.3	69	36	6	3	23.3	6.7	Bates City city (part)
15	10	3	158	119.0	245	114	28	11	29.2	8.1	Lake Lafayette city
1	1	-	10	80.0	13	7	2	1	27.8	11.1	Oak Grove city (part)
209	179	65	1 588	94.0	2 212	1 167	453	277	28.2	14.7	Odessa city (part)
188	97	23	1 447	99.0	2 021	993	308	161	29.8	10.7	Washington township
15	13	2	156	88.5	196	101	30	17	33.3	10.2	Mayview city
19	13	1	294	106.8	397	191	33	16	34.7	5.4	Odessa city (part)
2 716	2 017	760	17 874	97.0	25 626	13 340	5 493	3 200	27.2	15.6	Lawrence County
745	574	223	4 634	92.3	6 469	3 477	1 542	969	27.4	17.3	Aurora township
575	496	200	3 728	88.1	5 073	2 777	1 271	825	27.7	18.1	Aurora city
300	260	119	2 017	91.3	2 872	1 541	679	424	25.6	17.6	Buck Prairie township
182	196	106	1 151	83.6	1 595	892	484	315	24.5	22.9	Marionville city
63	25	11	274	97.8	388	197	99	49	28.4	18.3	Freistatt township
27	9	8	101	82.2	132	73	44	25	28.3	23.9	Freistatt village
32	17	5	212	107.1	319	155	54	28	27.3	12.3	Green township
27	13	2	301	116.6	416	192	42	19	36.2	6.4	Hoberg township
4	1	1	31	93.5	46	22	6	3	23.3	10.0	Hoberg village
134	98	31	811	101.0	1 190	602	263	142	27.0	16.1	Lincoln township
47	61	20	380	98.4	550	286	128	72	27.1	17.0	Miller city
47	26	7	411	111.9	602	289	80	33	30.9	9.2	Mount Pleasant township
550	480	219	3 247	96.1	4 813	2 523	1 249	707	24.4	19.6	Mount Vernon township
351	381	193	2 082	92.9	3 083	1 656	925	552	23.3	23.0	Mount Vernon city
93	57	10	740	100.7	1 086	551	160	79	26.9	10.8	Ozark township
9	3	-	105	80.0	130	72	12	7	31.2	6.3	Halltown village
416	316	90	2 939	96.6	4 177	2 183	822	484	27.7	14.2	Pierce township
203	139	49	1 132	96.7	1 645	864	391	230	26.1	17.6	Monett city (part)
81	77	23	714	94.0	1 027	556	181	118	25.8	13.1	Pierce City city
31	12	4	195	97.4	268	140	47	31	30.4	12.2	Red Oak township
131	64	17	1 040	103.8	1 455	717	212	112	31.4	10.0	Spring River township
35	27	8	364	96.2	492	251	70	41	31.1	9.8	Verona town
81	40	11	572	105.9	878	437	132	66	25.5	11.2	Turnback township
66	35	11	481	105.8	693	336	112	57	30.0	11.3	Vineyard township
23	11	5	119	110.1	183	91	39	21	26.8	15.6	Stotts City city
803	572	312	5 354	96.0	7 867	4 108	1 687	998	25.0	16.1	Lewis County
223	199	113	1 893	91.2	2 748	1 482	535	337	24.1	14.8	Canton township
153	140	68	1 358	88.3	2 007	1 094	361	238	21.5	14.1	Canton city
45	17	5	226	107.5	356	167	67	32	24.1	14.3	Dickerson township
12	7	-	59	113.6	97	43	19	8	23.0	15.1	Monticello village
126	77	24	793	106.1	1 211	606	227	125	25.9	13.9	Highland township
42	40	11	231	100.9	350	183	93	58	24.6	20.0	Ewing city
177	138	106	894	90.9	1 305	710	421	260	23.6	24.7	La Belle township
61	49	56	352	90.1	509	282	166	111	23.9	24.8	La Belle city
63	53	7	320	85.9	440	245	123	78	26.1	20.7	Lewistown town
31	11	5	181	105.5	255	122	47	21	31.5	12.6	Lyon township
23	26	8	153	97.4	224	112	57	34	25.8	18.9	Reddish township
33	6	4	159	108.8	229	107	43	23	31.0	13.0	Salem township
145	98	47	1 055	95.2	1 539	802	290	166	25.3	14.1	Union township
84	53	34	533	87.6	755	407	171	102	24.5	17.1	La Grange city
2 259	1 400	535	19 625	98.4	27 253	13 771	4 194	2 369	30.0	10.8	Lincoln County
554	404	230	4 874	90.5	6 525	3 471	1 188	749	29.7	12.8	Bedford township
-	-	-	4	75.0	5	3	-	-	28.6	-	Cave town
-	-	-	175	97.1	197	105	-	-	42.9	-	Moscow Mills city (part)
404	338	199	3 569	86.8	4 686	2 555	941	618	29.7	14.1	Troy city (part)
165	78	15	1 462	102.3	2 065	1 005	258	128	30.2	8.7	Burr Oak township
10	7	2	89	100.0	118	57	19	10	33.7	10.7	Foley city
280	148	36	2 927	100.3	4 025	2 013	464	244	31.3	7.9	Clark township
60	25	3	721	93.8	946	495	88	49	32.3	6.3	Moscow Mills city (part)
1	3	-	32	121.9	45	21	4	2	36.6	5.6	Troy city (part)
127	57	25	906	106.4	1 320	635	209	109	29.4	11.2	Hawk Point township
29	13	12	227	102.2	313	156	54	30	31.8	11.8	Hawk Point city
278	215	87	2 146	93.9	2 926	1 505	580	343	29.7	13.9	Hurricane township
140	103	27	1 090	87.8	1 405	741	270	157	31.4	13.2	Elsberry city
57	28	6	381	106.3	522	262	91	47	33.6	11.6	Millwood township

Table 1. **Age and Sex: 2000**—Con.

[For information on confidentiality protection, nonsampling error, and definitions, see text]

State County County Subdivision Place	Total population	Median age	Age: Under 5 years	5 to 17 years	18 to 20 years	21 to 24 years	25 to 34 years	35 to 44 years	45 to 54 years	55 to 59 years	60 to 64 years
Lincoln County—Con.											
Monroe township	7 816	34.3	578	1 757	331	321	1 007	1 408	1 008	396	291
Chain of Rocks village	91	36.3	5	21	4	2	10	20	12	1	7
Fountain N' Lakes village	129	38.3	13	21	5	6	16	19	19	14	3
Old Monroe city	250	36.5	17	42	15	12	30	39	32	8	10
Winfield city	723	33.2	57	146	39	46	91	123	68	25	33
Nineveh township	373	38.2	21	71	14	12	46	69	42	23	12
Prairie township	367	39.1	23	63	17	12	41	57	65	22	20
Truxton village	96	38.5	6	14	3	3	15	16	14	3	8
Snow Hill township	2 754	33.1	181	698	105	106	373	481	352	139	97
Union township	2 323	37.6	134	512	80	89	250	394	313	142	113
Silex village	206	37.0	6	48	10	8	25	43	24	8	6
Whiteside village	67	36.6	2	20	1	1	5	16	4	4	4
Waverly township	388	38.3	30	83	16	13	35	62	50	22	20
Linn County	13 754	40.3	836	2 653	482	484	1 449	1 906	1 718	713	684
Baker township	240	46.0	10	35	11	8	14	40	33	21	16
Benton township	609	39.9	39	107	26	23	79	73	60	36	40
Browning city (part)	234	41.0	15	34	13	10	30	30	20	16	13
Purdin city	223	35.8	19	45	6	7	32	27	13	12	15
Brookfield township	5 441	41.6	333	970	194	190	552	718	671	249	259
Brookfield city	4 769	41.5	304	843	164	179	494	608	561	206	224
Bucklin township	807	40.8	44	145	29	26	94	109	98	47	41
Bucklin city	524	43.4	27	85	18	16	65	61	61	30	28
Clay township	254	37.5	17	64	7	6	20	47	32	11	14
Enterprise township	100	47.0	8	12	2	5	12	9	16	11	9
Grantsville township	256	33.0	27	63	7	3	36	37	27	14	14
Jackson township	196	41.3	17	31	7	4	21	28	19	16	12
Jefferson township	827	40.9	48	154	29	34	87	115	124	33	49
Laclede city	415	40.3	31	72	15	13	56	46	58	15	27
Locust Creek township	655	38.7	40	141	22	21	71	97	98	40	18
Linneus city	369	38.8	25	71	14	13	47	60	42	25	8
Marceline township	2 989	38.7	165	644	111	113	314	429	369	155	142
Marceline city (part)	2 558	38.8	140	542	97	98	274	351	292	134	129
North Salem township	149	38.2	11	28	2	7	18	19	16	10	6
Parson Creek township	844	39.4	63	157	21	39	97	121	105	50	39
Meadville city	457	37.1	32	99	15	19	53	70	43	22	18
Yellow Creek township	387	39.8	14	102	14	5	34	64	50	20	25
Livingston County	14 558	39.7	893	2 660	517	556	1 657	2 163	1 945	791	614
Blue Mound township	427	41.6	25	77	13	21	33	70	73	22	20
Chillicothe township	9 729	40.1	581	1 666	345	385	1 168	1 442	1 258	501	391
Chillicothe city (part)	8 676	40.0	529	1 448	303	360	1 064	1 288	1 064	431	329
Cream Ridge township	561	37.5	35	131	18	18	60	79	80	31	27
Chula city	198	31.8	15	60	3	7	22	32	25	5	6
Fairview township	422	39.4	25	85	22	13	39	61	62	25	15
Grand River township	260	40.3	11	56	7	11	30	37	25	19	19
Green township	323	37.9	22	59	11	14	40	42	53	22	9
Utica village	274	36.7	18	53	10	13	35	37	41	21	8
Jackson township	548	37.3	25	145	28	16	46	96	92	26	16
Medicine township	113	38.2	16	8	5	5	21	7	12	8	6
Monroe township	412	39.4	25	88	7	14	44	68	53	28	16
Ludlow town	204	30.0	18	49	6	10	28	38	16	4	5
Mooresville township	304	43.8	17	56	7	10	28	41	48	28	13
Mooresville village	89	48.5	3	17	3	2	8	9	10	7	7
Rich Hill township	796	39.5	66	141	36	26	89	114	108	47	45
Chillicothe city (part)	292	29.0	42	58	18	7	44	36	31	11	11
Sampsel township	257	38.6	16	59	6	10	23	39	43	11	15
Wheeling township	406	38.1	29	89	12	13	36	67	38	23	22
Wheeling city	268	36.0	23	65	7	11	25	42	24	16	13
McDonald County	21 681	34.3	1 687	4 572	863	1 025	2 910	3 283	2 731	1 178	992
Anderson East township	1 812	35.8	145	306	93	102	236	218	231	98	73
Anderson city (part)	1 101	37.5	90	174	56	59	126	134	133	51	44
Anderson West township	1 802	34.0	143	393	66	80	247	268	211	114	77
Anderson city (part)	755	30.8	64	176	30	37	116	115	81	35	22
Buffalo Hart township	373	35.2	23	97	9	10	46	60	48	19	23
Buffalo May township	543	35.3	37	119	17	19	77	82	81	33	25
Center township	694	38.4	52	135	24	31	75	128	109	30	43
Elk Horn township	1 121	35.4	76	252	46	47	130	184	149	67	47
Elk River East township	1 275	34.3	125	247	53	73	152	205	153	57	49
Noel city (part)	959	31.3	100	190	42	67	122	149	106	41	29
Elk River West township	2 022	29.6	197	395	125	138	345	293	224	90	77
Noel city (part)	521	33.6	39	75	38	35	83	68	76	33	20
Erie Goodman township	2 051	35.4	127	463	69	104	251	301	245	114	107
Goodman town	1 183	36.2	68	266	34	58	140	176	134	65	67
Erie McNatt township	369	34.3	36	68	10	15	57	56	49	19	11
McMillen Coy township	1 067	33.6	92	237	33	36	161	156	123	55	55
McMillen Tiff township	365	38.1	26	66	9	19	45	58	53	25	12
Mountain township	1 013	34.8	73	222	28	34	156	167	147	50	46
Pineville Lanagan township	812	34.6	62	160	39	55	94	114	108	38	51
Lanagan town	411	36.7	31	75	20	33	38	45	56	17	30
Pineville North township	1 603	35.8	116	303	73	70	210	213	197	106	79
Pineville town (part)	721	34.2	62	136	34	32	110	98	69	40	33
Pineville South township	982	36.9	69	209	39	33	112	152	147	61	69
Pineville town (part)	47	35.5	4	8	3	3	5	8	3	3	1
Prairie township	1 534	29.9	154	338	62	97	232	205	183	66	44
South West City town	855	28.9	104	185	33	54	137	101	95	32	19
Richwood township	648	36.0	33	167	30	14	72	117	76	37	46
White Rock township	1 595	35.1	101	395	38	48	212	306	197	99	58
Macon County	15 762	40.1	1 008	2 812	598	592	1 772	2 212	2 120	870	779
Bevier township	1 219	38.1	73	236	38	48	159	168	141	71	75
Bevier city	723	37.1	37	154	27	32	92	109	81	30	35
Callao township	509	40.1	18	98	24	22	51	77	79	38	16
Callao city	291	39.7	12	57	16	10	28	44	44	15	9

Table 1. **Age and Sex: 2000**—Con.

[For information on confidentiality protection, nonsampling error, and definitions, see text]

Age—Con.			Age and sex						Percent of total population		
			All ages		18 years and over		65 years and over				**State** **County** **County Subdivision** **Place**
65 to 74 years	75 to 84 years	85 years and over	Female	Males per 100 females	Total	Female	Total	Female	Under 18 years	65 years and over	
											Lincoln County—Con.
416	246	57	3 871	101.9	5 481	2 702	719	390	29.9	9.2	Monroe township
5	4	-	45	102.2	65	32	9	6	28.6	9.9	Chain of Rocks village
3	10	-	60	115.0	95	44	13	5	26.4	10.1	Fountain N' Lakes village
20	18	7	130	92.3	191	96	45	26	23.6	18.0	Old Monroe city
47	35	13	379	90.8	520	276	95	56	28.1	13.1	Winfield city
41	13	9	185	101.6	281	139	63	33	24.7	16.9	Nineveh township
31	13	3	185	98.4	281	138	47	22	23.4	12.8	Prairie township
8	4	2	48	100.0	76	37	14	7	20.8	14.6	Truxton village
127	80	15	1 368	101.3	1 875	937	222	116	31.9	8.1	Snow Hill township
151	97	48	1 121	107.2	1 677	825	296	157	27.8	12.7	Union township
8	14	6	100	106.0	152	77	28	17	26.2	13.6	Silex village
6	3	1	30	123.3	45	23	10	4	32.8	14.9	Whiteside village
32	21	4	199	95.0	275	139	57	31	29.1	14.7	Waverly township
1 267	1 106	456	7 256	89.6	10 265	5 528	2 829	1 710	25.4	20.6	Linn County
25	17	10	125	92.0	195	98	52	26	18.8	21.7	Baker township
73	35	18	315	93.3	463	239	126	69	24.0	20.7	Benton township
29	16	8	123	90.2	185	95	53	28	20.9	22.6	Browning city (part)
27	12	8	127	75.6	159	92	47	29	28.7	21.1	Purdin city
557	517	231	2 939	85.1	4 138	2 304	1 305	824	23.9	24.0	Brookfield township
485	480	221	2 600	83.4	3 622	2 036	1 186	753	24.1	24.9	Brookfield city
77	71	26	415	94.5	618	325	174	105	23.4	21.6	Bucklin township
51	64	18	274	91.2	412	226	133	82	21.4	25.4	Bucklin city
24	12	-	135	88.1	173	85	36	14	31.9	14.2	Clay township
9	6	1	56	78.6	80	44	16	10	20.0	16.0	Enterprise township
17	8	3	129	98.4	166	79	28	15	35.2	10.9	Grantsville township
20	19	2	95	106.3	148	77	41	22	24.5	20.9	Jackson township
84	52	18	413	100.2	625	324	154	89	24.4	18.6	Jefferson township
42	26	14	214	93.9	312	169	82	51	24.8	19.8	Laclede city
39	54	14	331	97.9	474	242	107	61	27.6	16.3	Locust Creek township
23	32	9	183	101.6	273	139	64	40	26.0	17.3	Linneus city
229	213	105	1 592	87.8	2 180	1 200	547	338	27.1	18.3	Marceline township
206	197	98	1 385	84.7	1 876	1 053	501	317	26.7	19.6	Marceline city (part)
16	15	1	72	106.9	110	49	32	15	26.2	21.5	North Salem township
59	69	24	439	92.3	624	323	152	94	26.1	18.0	Parson Creek township
30	38	18	247	85.0	326	176	86	58	28.7	18.8	Meadville city
38	18	3	200	93.5	271	139	59	28	30.0	15.2	Yellow Creek township
1 236	1 066	460	7 878	84.8	11 005	6 131	2 762	1 733	24.4	19.0	Livingston County
42	20	11	219	95.0	325	167	73	40	23.9	17.1	Blue Mound township
836	777	379	5 458	78.3	7 482	4 365	1 992	1 307	23.1	20.5	Chillicothe township
745	742	373	4 935	75.8	6 699	3 985	1 860	1 240	22.8	21.4	Chillicothe city (part)
45	30	7	290	93.4	395	198	82	45	29.6	14.6	Cream Ridge township
13	8	2	112	76.8	123	64	23	14	37.9	11.6	Chula city
43	31	1	192	119.8	312	146	75	38	26.1	17.8	Fairview township
26	14	5	132	97.0	193	96	45	24	25.8	17.3	Grand River township
25	20	6	150	115.3	242	113	51	27	25.1	15.8	Green township
17	15	6	126	117.5	203	95	38	20	25.9	13.9	Utica village
22	28	8	277	97.8	378	186	58	33	31.0	10.6	Jackson township
9	10	6	50	126.0	89	41	25	13	21.2	22.1	Medicine township
36	24	9	194	112.4	299	148	69	36	27.4	16.7	Monroe township
15	11	4	94	117.0	137	69	30	15	32.8	14.7	Ludlow town
23	29	4	156	94.9	231	116	56	32	24.0	18.4	Mooresville township
12	10	1	48	85.4	69	38	23	12	22.5	25.8	Mooresville village
71	45	8	433	83.8	589	323	124	76	26.0	15.6	Rich Hill township
15	17	2	164	78.0	192	107	34	21	34.2	11.6	Chillicothe city (part)
24	7	4	134	91.8	182	91	35	18	29.2	13.6	Sampsel township
34	31	12	193	110.4	288	141	77	44	29.1	19.0	Wheeling township
19	13	10	132	103.0	180	93	42	27	32.8	15.7	Wheeling city
1 396	757	287	10 701	102.6	15 422	7 731	2 440	1 345	28.9	11.3	McDonald County
148	101	61	942	92.4	1 361	719	310	183	24.9	17.1	Anderson East township
93	86	55	599	83.8	837	475	234	148	24.0	21.3	Anderson city (part)
104	74	25	919	96.1	1 266	646	203	112	29.7	11.3	Anderson West township
40	27	12	387	95.1	515	271	79	46	31.8	10.5	Anderson city (part)
21	13	4	181	106.1	253	127	38	17	32.2	10.2	Buffalo Hart township
32	19	2	275	97.5	387	198	53	31	28.7	9.8	Buffalo May township
41	21	5	320	116.9	507	249	67	34	26.9	9.7	Center township
67	42	14	548	104.6	793	395	123	66	29.3	11.0	Elk Horn township
95	51	15	632	101.7	903	455	161	93	29.2	12.6	Elk River East township
58	41	14	479	100.2	669	339	113	66	30.2	11.8	Noel city (part)
86	37	15	944	114.2	1 430	656	138	68	29.3	6.8	Elk River West township
28	20	6	226	130.5	407	167	54	25	21.9	10.4	Noel city (part)
161	89	20	1 009	103.3	1 461	756	270	157	28.8	13.2	Erie Goodman township
106	54	15	585	102.2	849	440	175	103	28.2	14.8	Goodman town
25	18	5	188	96.3	265	132	48	30	28.2	13.0	Erie McNatt township
64	42	13	512	108.4	738	368	119	64	30.8	11.2	McMillen Coy township
39	9	4	173	111.0	273	132	52	28	25.2	14.2	McMillen Tiff township
63	25	2	480	111.0	718	344	90	41	29.1	8.9	Mountain township
47	34	10	395	105.6	590	293	91	54	27.3	11.2	Pineville Lanagan township
33	24	9	209	96.7	305	157	66	44	25.8	16.1	Lanagan town
137	65	34	815	96.7	1 184	610	236	140	26.1	14.7	Pineville North township
56	34	17	385	87.3	523	284	107	69	27.5	14.8	Pineville town (part)
64	15	12	497	97.6	704	359	91	51	28.3	9.3	Pineville South township
8	1	-	26	80.8	35	20	9	5	25.5	19.1	Pineville town (part)
88	42	23	769	99.5	1 042	531	153	87	32.1	10.0	Prairie township
52	30	13	439	94.8	566	304	95	55	33.8	11.1	South West City town
37	11	8	328	97.6	448	222	56	24	30.9	8.6	Richwood township
77	49	15	774	106.1	1 099	539	141	65	31.1	8.8	White Rock township
1 359	1 148	492	8 067	95.4	11 942	6 268	2 999	1 768	24.2	19.0	Macon County
104	80	26	618	97.2	910	470	210	118	25.3	17.2	Bevier township
67	44	15	368	96.5	532	280	126	74	26.4	17.4	Bevier city
45	27	14	254	100.4	393	202	86	49	22.8	16.9	Callao township
29	17	10	146	99.3	222	118	56	31	23.7	19.2	Callao city

Table 1. **Age and Sex: 2000**—Con.

[For information on confidentiality protection, nonsampling error, and definitions, see text]

State County County Subdivision Place	Total population	Median age	Age: Under 5 years	5 to 17 years	18 to 20 years	21 to 24 years	25 to 34 years	35 to 44 years	45 to 54 years	55 to 59 years	60 to 64 years
Macon County—Con.											
Chariton township	394	38.7	26	78	10	15	46	56	68	27	17
Drake township	63	50.7	6	6	-	4	5	3	12	4	2
Eagle township	448	39.4	30	90	16	8	46	74	79	37	24
Easley township	222	30.0	23	46	8	8	47	27	19	12	8
Elmer city (part)	19	37.5	1	5	-	-	3	3	1	1	3
South Gifford village	72	26.0	8	19	2	3	21	8	5	3	-
Hudson township	6 731	41.5	439	1 090	267	239	729	951	892	347	316
Macon city	5 538	41.8	379	877	221	206	598	738	699	268	236
Independence township	168	32.7	14	34	6	9	25	21	25	8	5
Jackson township	97	44.5	4	14	7	3	10	12	22	5	5
Johnston township	49	39.5	3	7	3	4	5	11	7	1	2
La Plata township	1 731	41.2	120	303	49	70	189	227	178	71	95
La Plata city	1 486	40.5	105	270	47	61	154	199	131	56	77
Liberty township	224	40.6	6	46	12	3	26	29	36	18	12
Lingo township	517	44.9	23	90	15	19	50	62	87	25	22
New Cambria city	222	38.2	12	45	4	13	29	24	31	8	5
Lyda township	705	32.6	52	166	22	25	116	100	75	33	31
Atlanta city	450	31.1	40	98	15	20	80	58	44	24	17
Middle Fork township	276	41.0	18	44	5	9	29	51	57	13	17
Morrow township	162	44.0	7	27	6	3	14	25	20	12	13
Narrows township	373	38.9	13	72	20	17	47	58	55	22	20
Richland township	424	22.4	38	125	37	27	37	51	56	19	12
Round Grove township	364	36.6	33	69	18	13	40	65	47	19	14
Russell township	194	45.3	12	33	3	6	16	26	38	17	11
Ten Mile township	316	35.0	30	56	18	19	35	38	32	20	17
Valley township	160	43.0	3	31	5	7	13	28	34	6	10
Walnut Creek township	222	49.8	12	26	4	6	24	25	33	25	20
Elmer city (part)	79	44.2	8	9	3	3	8	11	7	6	10
Ethel town (part)	31	59.5	1	2	-	-	2	2	3	6	5
White township	194	51.6	5	25	5	8	13	27	28	20	15
Ethel town (part)	69	51.3	-	13	3	4	2	9	11	9	4
Madison County	11 800	39.1	699	2 205	435	495	1 332	1 769	1 535	635	575
Big Creek township	229	37.2	24	41	11	9	23	37	33	12	5
Castor township	984	36.3	59	205	33	31	138	154	131	60	60
Central township	480	38.3	32	93	22	19	49	74	74	25	22
Liberty township	290	42.3	8	61	6	5	33	44	39	18	19
Marquand township	839	39.0	55	157	28	43	86	136	114	46	39
Marquand city	251	30.8	23	57	8	9	39	33	20	11	14
Mine La Motte township	791	40.7	35	151	21	23	87	135	118	53	44
Polk township	910	38.3	58	187	39	22	102	161	134	47	43
St. Francois township	276	35.4	23	53	9	17	34	33	41	20	19
St. Michael township	6 671	39.6	387	1 201	253	311	749	939	801	330	307
Cobalt village	189	36.9	17	27	8	12	24	30	28	13	9
Fredericktown city	3 928	40.4	216	695	152	192	445	500	435	166	160
Junction City village	319	37.6	19	56	12	16	42	35	40	12	19
Twelvemile township	330	39.6	18	56	13	15	31	56	50	24	17
Maries County	8 903	38.5	587	1 731	294	355	1 011	1 351	1 158	544	480
Boone township	669	39.9	41	144	19	24	68	102	95	34	51
Dry Creek township	643	40.8	43	117	19	22	59	100	105	44	32
Jackson township	2 164	38.5	157	394	65	93	253	332	255	112	100
Argyle town (part)	8	44.5	-	2	1	-	-	1	1	1	1
Vienna city	628	43.4	43	83	26	36	64	73	57	28	25
Jefferson township	2 661	36.7	179	508	99	136	338	381	339	161	143
Belle city (part)	1 195	34.4	103	216	46	86	156	148	130	56	54
Johnson township	1 301	41.0	66	250	39	42	127	204	186	89	82
Miller township	1 126	35.9	77	267	43	25	133	174	133	80	58
Spring Creek township	339	42.2	24	51	10	13	33	58	45	24	14
Marion County	28 289	37.1	1 912	5 357	1 331	1 362	3 330	4 140	3 795	1 265	1 088
Fabius township	1 239	37.6	81	252	46	41	145	185	177	79	68
Liberty township	4 282	38.1	273	793	179	196	490	646	543	171	191
Palmyra city	3 467	38.1	233	626	142	167	406	481	443	134	140
Mason township	13 603	35.8	996	2 651	527	702	1 777	1 945	1 718	566	440
Hannibal city (part)	12 958	35.8	956	2 538	500	655	1 693	1 864	1 627	539	411
Miller township	5 764	38.1	334	965	458	312	572	803	860	269	245
Hannibal city (part)	4 545	36.7	280	755	411	271	456	584	638	216	167
Round Grove township	833	37.7	59	177	24	32	87	149	117	45	41
South River township	307	39.2	19	54	14	5	34	55	53	15	14
Union township	828	36.4	54	199	29	27	86	142	137	32	23
Warren township	1 433	40.3	96	266	54	47	139	215	190	88	66
Monroe City city (part)	506	46.3	31	78	16	15	37	66	60	23	24
Mercer County	3 757	42.4	209	655	130	123	348	562	479	216	208
Harrison township	183	45.5	9	27	3	7	14	30	32	15	14
Lindley township	162	52.0	1	25	6	2	4	26	25	15	18
Madison township	192	43.5	9	31	9	4	11	36	19	11	19
Marion township	910	41.5	51	169	24	31	83	152	119	41	51
Mercer town	342	43.5	12	62	11	12	28	53	47	12	12
South Lineville town	37	35.5	4	6	1	3	4	5	7	-	1
Medicine township	155	41.3	5	32	4	3	13	28	21	10	7
Morgan township	1 491	42.3	96	249	56	50	156	189	167	78	54
Princeton city	1 047	44.1	74	164	41	35	109	118	111	56	41
Ravanna township	242	37.9	18	45	11	11	26	37	25	15	20
Somerset township	135	41.8	7	24	4	7	9	26	19	13	9
Washington township	287	40.9	13	53	13	8	32	38	52	18	16
Miller County	23 564	37.2	1 606	4 592	937	1 040	2 873	3 581	3 009	1 251	1 079
Equality township	1 336	37.8	69	250	74	66	149	206	163	80	60
Tuscumbia town	218	35.0	6	27	21	23	32	37	27	13	9
Franklin township	2 273	35.7	176	479	79	86	293	324	317	149	104
Bagnell town (part)	86	36.2	6	18	2	6	9	16	12	5	1
Eldon city (part)	22	48.5	2	3	1	-	1	1	7	2	-
Glaze township	6 283	37.1	454	1 177	253	303	774	1 051	791	343	352

Table 1. **Age and Sex: 2000**—Con.

[For information on confidentiality protection, nonsampling error, and definitions, see text]

Age—Con.			Age and sex						Percent of total population		
			All ages		18 years and over		65 years and over				**State** **County** **County Subdivision** **Place**
65 to 74 years	75 to 84 years	85 years and over	Female	Males per 100 females	Total	Female	Total	Female	Under 18 years	65 years and over	
											Macon County—Con.
32	18	1	193	104.1	290	145	51	26	26.4	12.9	Chariton township
10	9	2	32	96.9	51	25	21	11	19.0	33.3	Drake township
26	17	1	203	120.7	328	154	44	17	26.8	9.8	Eagle township
16	8	-	100	122.0	153	69	24	9	31.1	10.8	Easley township
2	-	-	11	72.7	13	7	2	1	31.6	10.5	Elmer city (part)
3	-	-	33	118.2	45	21	3	1	37.5	4.2	South Gifford village
578	584	299	3 556	89.3	5 202	2 833	1 461	919	22.7	21.7	Hudson township
488	533	295	2 980	85.8	4 282	2 388	1 316	845	22.7	23.8	Macon city
14	6	1	81	107.4	120	60	21	13	28.6	12.5	Independence township
9	5	1	43	125.6	79	35	15	8	18.6	15.5	Jackson township
6	-	-	23	113.0	39	18	6	2	20.4	12.2	Johnston township
160	188	81	946	83.0	1 308	736	429	279	24.4	24.8	La Plata township
138	173	75	827	79.7	1 111	637	386	259	25.2	26.0	La Plata city
20	13	3	110	103.6	172	81	36	19	23.2	16.1	Liberty township
76	34	14	247	109.3	404	202	124	59	21.9	24.0	Lingo township
31	12	8	110	101.8	165	87	51	28	25.7	23.0	New Cambria city
52	26	7	358	96.9	487	251	85	49	30.9	12.1	Lyda township
34	16	4	236	90.7	312	169	54	34	30.7	12.0	Atlanta city
23	7	3	130	112.3	214	100	33	17	22.5	12.0	Middle Fork township
23	10	2	79	105.1	128	60	35	18	21.0	21.6	Morrow township
23	18	8	168	122.0	288	136	49	23	22.8	13.1	Narrows township
13	7	2	216	96.3	261	133	22	8	38.4	5.2	Richland township
26	13	7	177	105.6	262	133	46	21	28.0	12.6	Round Grove township
21	11	-	100	94.0	149	76	32	19	23.2	16.5	Russell township
25	21	5	148	113.5	230	108	51	22	27.2	16.1	Ten Mile township
12	10	1	75	113.3	126	61	23	11	21.3	14.4	Valley township
23	15	9	116	91.4	184	98	47	27	17.1	21.2	Walnut Creek township
6	4	4	40	97.5	62	32	14	9	21.5	17.7	Elmer city (part)
5	4	1	17	82.4	28	16	10	5	9.7	32.3	Ethel town (part)
22	21	5	94	106.4	164	82	48	24	15.5	24.7	White township
3	9	2	38	81.6	56	33	14	8	18.8	20.3	Ethel town (part)
1 068	747	305	6 144	92.1	8 896	4 739	2 120	1 239	24.6	18.0	Madison County
17	13	4	117	95.7	164	86	34	22	28.4	14.8	Big Creek township
72	32	9	486	102.5	720	358	113	52	26.8	11.5	Castor township
46	20	4	244	96.7	355	181	70	33	26.0	14.6	Central township
44	11	2	140	107.1	221	104	57	27	23.8	19.7	Liberty township
80	41	14	428	96.0	627	319	135	67	25.3	16.1	Marquand township
19	11	7	148	69.6	171	99	37	22	31.9	14.7	Marquand city
91	29	4	380	108.2	605	303	124	57	23.5	15.7	Mine La Motte township
77	35	5	440	106.8	665	331	117	60	26.9	12.9	Polk township
16	9	2	120	130.0	200	93	27	12	27.5	9.8	St. Francois township
594	542	257	3 627	83.9	5 083	2 837	1 393	888	23.8	20.9	St. Michael township
9	6	6	93	103.2	145	75	21	13	23.3	11.1	Cobalt village
357	392	218	2 206	78.1	3 017	1 757	967	648	23.2	24.6	Fredericktown city
36	22	10	175	82.3	244	137	68	44	23.5	21.3	Junction City village
31	15	4	162	103.7	256	127	50	21	22.4	15.2	Twelvemile township
792	457	143	4 424	101.2	6 585	3 328	1 392	767	26.0	15.6	Maries County
51	29	11	326	105.2	484	234	91	42	27.7	13.6	Boone township
65	33	4	311	106.8	483	242	102	55	24.9	15.9	Dry Creek township
205	135	63	1 108	95.3	1 613	837	403	241	25.5	18.6	Jackson township
1	-	-	5	60.0	6	3	1	-	25.0	12.5	Argyle town (part)
71	78	44	350	79.4	502	291	193	137	20.1	30.7	Vienna city
208	127	42	1 341	98.4	1 974	1 021	377	228	25.8	14.2	Jefferson township
97	75	28	646	85.0	876	494	200	138	26.7	16.7	Belle city (part)
135	67	14	637	104.2	985	482	216	102	24.3	16.6	Johnson township
83	46	7	540	108.5	782	389	136	67	30.6	12.1	Miller township
45	20	2	161	110.6	264	123	67	32	22.1	19.8	Spring Creek township
2 177	1 722	810	14 934	89.4	21 020	11 320	4 709	2 866	25.7	16.6	Marion County
103	51	11	597	107.5	906	446	165	83	26.9	13.3	Fabius township
327	302	171	2 256	89.8	3 216	1 717	800	501	24.9	18.7	Liberty township
272	258	165	1 842	88.2	2 608	1 415	695	449	24.8	20.0	Palmyra city
1 008	870	403	7 209	88.7	9 956	5 415	2 281	1 416	26.8	16.8	Mason township
953	830	392	6 859	88.9	9 464	5 148	2 175	1 355	27.0	16.8	Hannibal city (part)
470	339	137	3 157	82.6	4 465	2 485	946	585	22.5	16.4	Miller township
354	294	119	2 525	80.0	3 510	1 997	767	480	22.8	16.9	Hannibal city (part)
69	27	6	418	99.3	597	294	102	50	28.3	12.2	Round Grove township
30	11	3	149	106.0	234	118	44	23	23.8	14.3	South River township
63	33	3	407	103.4	575	282	99	48	30.6	12.0	Union township
107	89	76	741	93.4	1 071	563	272	160	25.3	19.0	Warren township
50	45	61	294	72.1	397	237	156	100	21.5	30.8	Monroe City city (part)
408	285	134	1 920	95.7	2 893	1 502	827	499	23.0	22.0	Mercer County
20	10	2	87	110.3	147	71	32	16	19.7	17.5	Harrison township
19	18	3	75	116.0	136	65	40	17	16.0	24.7	Lindley township
28	8	7	93	106.5	152	74	43	20	20.8	22.4	Madison township
105	65	19	463	96.5	690	359	189	111	24.2	20.8	Marion township
47	33	13	189	81.0	268	151	93	58	21.6	27.2	Mercer town
5	1	-	18	105.6	27	12	6	4	27.0	16.2	South Lineville town
22	6	4	77	101.3	118	58	32	17	23.9	20.6	Medicine township
157	148	91	817	82.5	1 146	635	396	267	23.1	26.6	Morgan township
118	114	66	589	77.8	809	462	298	208	22.7	28.5	Princeton city
23	10	1	104	132.7	179	82	34	18	26.0	14.0	Ravanna township
8	7	2	68	98.5	104	49	17	8	23.0	12.6	Somerset township
26	13	5	136	111.0	221	109	44	25	23.0	15.3	Washington township
1 898	1 212	486	11 946	97.3	17 366	8 966	3 596	2 049	26.3	15.3	Miller County
99	74	46	643	107.8	1 017	493	219	127	23.9	16.4	Equality township
15	5	3	84	159.5	185	72	23	15	15.1	10.6	Tuscumbia town
168	76	22	1 137	99.9	1 618	801	266	138	28.8	11.7	Franklin township
7	4	-	44	95.5	62	31	11	5	27.9	12.8	Bagnell town (part)
2	3	-	11	100.0	17	8	5	3	22.7	22.7	Eldon city (part)
476	256	53	3 126	101.0	4 652	2 320	785	400	26.0	12.5	Glaze township

Table 1. **Age and Sex: 2000**—Con.

[For information on confidentiality protection, nonsampling error, and definitions, see text]

State County County Subdivision Place	Total population	Median age	Age: Under 5 years	5 to 17 years	18 to 20 years	21 to 24 years	25 to 34 years	35 to 44 years	45 to 54 years	55 to 59 years	60 to 64 years
Miller County—Con.											
Glaze township—Con.											
Bagnell town (part)	-	-	-	-	-	-	-	-	-	-	-
Brumley town	102	35.5	8	21	2	4	15	12	12	5	7
Lake Ozark city (part)	1 367	40.6	79	220	51	57	150	222	207	101	100
Lakeside city	37	43.8	1	7	1	-	7	8	13	-	-
Osage Beach city (part)	244	56.0	5	19	7	10	34	31	13	12	9
Jim Henry township	1 336	34.5	94	310	51	52	171	220	141	47	42
St. Elizabeth village (part)	274	39.8	17	56	7	10	33	35	19	4	5
Osage township	857	36.7	59	185	29	27	93	147	116	31	40
St. Elizabeth village (part)	23	44.8	1	3	-	1	4	3	1	-	1
Richwoods township	3 036	36.1	218	597	124	124	412	423	396	147	142
Iberia city	605	36.5	47	106	24	35	78	76	75	30	19
Saline township	8 443	38.5	536	1 594	327	382	981	1 210	1 085	454	339
Eldon city (part)	4 873	40.0	301	832	195	232	573	625	572	227	209
Olean town	157	29.5	16	42	5	8	24	24	15	3	2
Mississippi County	13 427	37.3	962	2 572	523	653	1 589	1 824	1 728	802	641
James Bayou township	115	32.8	16	16	3	11	16	14	21	7	1
Long Prairie township	1 287	44.5	65	171	35	66	131	188	197	99	80
Bertrand city	740	45.7	43	83	19	37	89	93	86	63	55
Miner city (part)	-	-	-	-	-	-	-	-	-	-	-
Mississippi township	53	34.5	3	11	3	1	9	8	10	2	4
Ohio township	709	40.9	44	127	14	32	81	85	108	47	33
Wilson City village	165	39.8	6	37	1	6	24	22	20	12	9
Wyatt city	364	42.0	29	52	10	19	42	41	49	25	16
St. James township	5 671	37.3	381	1 034	243	293	729	752	717	367	285
Anniston town	285	37.9	22	43	9	15	40	38	35	26	9
East Prairie city	3 227	34.5	241	626	146	180	442	415	386	171	153
Tywappity township	5 393	35.3	443	1 166	213	243	606	735	651	266	232
Charleston city	4 732	35.3	379	1 049	191	209	519	645	559	227	199
Wolf Island township	199	36.9	10	47	12	7	17	42	24	14	6
Pinhook village	48	38.0	3	11	3	-	2	12	1	5	3
Moniteau County	14 827	35.9	995	2 841	549	672	2 125	2 490	1 880	658	555
Burris Fork township	620	38.3	38	117	24	25	75	94	104	29	39
Harrison township	653	31.1	54	165	32	29	82	89	86	33	18
Linn township	1 192	38.4	77	231	41	45	137	194	187	68	54
Jamestown town	382	38.5	26	62	14	20	49	54	47	25	21
Lupus town	29	49.3	2	4	-	1	-	3	12	2	1
Moreau township	797	30.5	67	189	35	35	114	108	107	35	29
Clarksburg city	375	26.6	43	103	15	13	57	56	32	11	10
Pilot Grove township	1 099	26.8	111	305	46	63	128	153	123	49	28
Walker township	6 660	36.0	468	1 313	258	290	884	997	806	334	265
California city	4 005	36.5	271	737	158	201	543	544	399	191	162
Willow Fork township	3 806	37.1	180	521	113	185	705	855	467	110	122
Tipton city	3 261	37.0	140	408	89	170	656	761	389	91	99
Monroe County	9 311	39.4	606	1 804	341	340	977	1 355	1 209	530	512
Clay township	292	39.6	10	67	9	6	31	43	37	25	15
Indian Creek township	157	40.9	-	40	9	5	9	20	25	17	5
Jackson township	2 726	40.8	163	520	84	105	268	361	306	151	151
Paris city	1 529	44.0	93	256	53	58	155	172	145	79	82
Jefferson township	432	45.4	10	71	9	17	33	72	72	32	42
Florida village	9	29.5	-	2	1	1	1	1	1	-	-
Stoutsville village	44	52.0	-	3	-	1	3	8	9	3	2
Marion township	1 429	37.9	120	258	53	45	175	215	173	86	90
Holliday village	129	44.1	11	14	5	6	19	13	15	14	14
Madison city	586	38.3	48	95	21	26	72	83	68	30	34
Monroe township	2 430	36.9	167	504	103	92	272	373	335	116	94
Monroe City city (part)	2 082	36.5	150	421	82	86	249	299	291	90	79
South Fork township	495	41.3	27	91	17	17	31	101	85	24	36
Union township	779	36.4	71	144	40	38	86	89	103	44	42
Washington township	308	38.4	22	60	10	12	35	44	43	18	14
Woodlawn township	263	40.3	16	49	7	3	37	37	30	17	23
Montgomery County	12 136	39.4	696	2 389	440	457	1 295	1 869	1 618	704	577
Bear Creek township	2 601	38.8	144	532	91	108	270	443	328	157	121
Bellflower city	427	31.4	33	134	13	14	37	87	49	21	7
High Hill city	231	43.7	10	43	10	14	15	27	37	19	13
Jonesburg city	695	37.9	40	126	29	38	86	97	72	31	18
Danville township	1 890	41.2	96	357	67	73	185	284	280	130	90
New Florence city	764	38.0	50	161	26	35	83	105	79	32	30
Loutre township	1 432	39.6	87	287	44	48	156	231	181	88	74
McKittrick town	72	40.7	3	11	6	5	9	10	11	6	-
Rhineland town	176	31.3	17	38	7	8	27	26	16	3	4
Montgomery township	3 368	38.2	198	636	143	137	398	504	470	167	159
Montgomery City city	2 442	37.4	153	439	112	112	315	354	329	116	103
Prairie township	925	42.9	52	180	29	25	77	132	146	68	57
Middletown town	199	45.1	5	43	7	6	15	23	25	15	16
Upper Loutre township	1 920	38.9	119	397	66	66	209	275	213	94	76
Wellsville city	1 423	37.8	92	288	54	56	162	204	157	55	48
Morgan County	19 309	42.6	1 162	3 433	567	633	1 918	2 547	2 595	1 345	1 322
Buffalo township	1 935	46.5	85	295	61	49	162	264	332	164	175
Haw Creek township	3 668	41.8	223	666	113	143	398	436	460	230	227
Stover city	968	44.6	61	149	28	46	107	97	95	55	66
Versailles city (part)	475	54.6	24	57	15	24	34	36	50	14	18
Mill Creek township	1 052	36.5	58	217	43	46	134	164	140	74	59
Syracuse city	172	36.8	6	33	9	7	24	28	26	18	12
Moreau township	5 604	34.2	492	1 284	191	243	660	769	659	248	245
Barnett city	207	32.4	19	40	12	8	35	19	29	10	8
Versailles city (part)	2 090	37.2	143	410	75	102	247	283	229	84	71
Osage township	5 966	52.3	218	736	119	122	447	749	857	557	558
Gravois Mills town	208	43.7	10	36	8	10	17	28	34	18	7

Table 1. **Age and Sex: 2000**—Con.

[For information on confidentiality protection, nonsampling error, and definitions, see text]

Age—Con.			Age and sex						Percent of total population		State County County Subdivision Place
			All ages		18 years and over		65 years and over				
65 to 74 years	75 to 84 years	85 years and over	Female	Males per 100 females	Total	Female	Total	Female	Under 18 years	65 years and over	
											Miller County—Con.
											Glaze township—Con.
-	-	-	-	(X)	-	-	-	-	(X)	(X)	Bagnell town (part)
10	6	-	45	126.7	73	36	16	5	28.4	15.7	Brumley town
118	51	11	674	102.8	1 068	524	180	87	21.9	13.2	Lake Ozark city (part)
-	-	-	15	146.7	29	14	-	-	21.6	-	Lakeside city
38	53	13	132	84.8	220	114	104	63	9.8	42.6	Osage Beach city (part)
93	76	39	667	100.3	932	472	208	126	30.2	15.6	Jim Henry township
32	32	24	149	83.9	201	115	88	59	26.6	32.1	St. Elizabeth village (part)
75	47	8	434	97.5	613	312	130	70	28.5	15.2	Osage township
6	3	-	9	155.6	19	9	9	4	17.4	39.1	St. Elizabeth village (part)
255	140	58	1 500	102.4	2 221	1 130	453	242	26.8	14.9	Richwoods township
54	43	18	324	86.7	452	252	115	70	25.3	19.0	Iberia city
732	543	260	4 439	90.2	6 313	3 438	1 535	946	25.2	18.2	Saline township
463	416	228	2 663	83.0	3 740	2 132	1 107	718	23.3	22.7	Eldon city (part)
7	10	1	79	98.7	99	55	18	14	36.9	11.5	Olean town
1 070	772	291	7 156	87.6	9 893	5 416	2 133	1 327	26.3	15.9	Mississippi County
6	4	-	52	121.2	83	39	10	5	27.8	8.7	James Bayou township
114	93	48	676	90.4	1 051	559	255	155	18.3	19.8	Long Prairie township
73	67	32	401	84.5	614	340	172	106	17.0	23.2	Bertrand city
-	-	-	-	(X)	-	-	-	-	(X)	(X)	Miner city (part)
2	-	-	27	96.3	39	20	2	1	26.4	3.8	Mississippi township
61	53	24	365	94.2	538	285	138	81	24.1	19.5	Ohio township
14	8	6	88	87.5	122	70	28	18	26.1	17.0	Wilson City village
31	37	13	192	89.6	283	152	81	47	22.3	22.3	Wyatt city
453	314	103	2 996	89.3	4 256	2 302	870	543	25.0	15.3	St. James township
29	15	4	140	103.6	220	108	48	26	22.8	16.8	Anniston town
236	174	57	1 751	84.3	2 360	1 322	467	302	26.9	14.5	East Prairie city
417	305	116	2 941	83.4	3 784	2 138	838	532	29.8	15.5	Tywappity township
369	275	111	2 592	82.6	3 304	1 891	755	481	30.2	16.0	Charleston city
17	3	-	99	101.0	142	73	20	10	28.6	10.1	Wolf Island township
7	1	-	28	71.4	34	20	8	4	29.2	16.7	Pinhook village
969	780	313	6 950	113.3	10 991	5 069	2 062	1 257	25.9	13.9	Moniteau County
40	28	7	303	104.6	465	227	75	38	25.0	12.1	Burris Fork township
39	21	5	333	96.1	434	210	65	31	33.5	10.0	Harrison township
76	65	17	572	108.4	884	435	158	85	25.8	13.3	Linn township
21	31	12	196	94.9	294	158	64	40	23.0	16.8	Jamestown town
4	-	-	13	123.1	23	12	4	2	20.7	13.8	Lupus town
45	27	6	388	105.4	541	277	78	46	32.1	9.8	Moreau township
19	13	3	186	101.6	229	122	35	23	38.9	9.3	Clarksburg city
60	30	3	541	103.1	683	336	93	53	37.9	8.5	Pilot Grove township
468	399	178	3 417	94.9	4 879	2 528	1 045	658	26.7	15.7	Walker township
315	319	165	2 118	89.1	2 997	1 618	799	529	25.2	20.0	California city
241	210	97	1 396	172.6	3 105	1 056	548	346	18.4	14.4	Willow Fork township
188	178	92	1 131	188.3	2 713	859	458	297	16.8	14.0	Tipton city
788	584	265	4 742	96.4	6 901	3 573	1 637	946	25.9	17.6	Monroe County
27	15	7	140	108.6	215	106	49	24	26.4	16.8	Clay township
16	8	3	75	109.3	117	56	27	16	25.5	17.2	Indian Creek township
264	213	140	1 417	92.4	2 043	1 084	617	370	25.1	22.6	Jackson township
147	158	131	828	84.7	1 180	664	436	279	22.8	28.5	Paris city
53	13	8	210	105.7	351	173	74	37	18.8	17.1	Jefferson township
1	-	1	6	50.0	7	4	2	1	22.2	22.2	Florida village
15	-	-	22	100.0	41	19	15	7	6.8	34.1	Stoutsville village
103	84	27	724	97.4	1 051	547	214	121	26.5	15.0	Marion township
8	8	2	63	104.8	104	52	18	10	19.4	14.0	Holliday village
49	48	12	308	90.3	443	243	109	65	24.4	18.6	Madison city
179	152	43	1 268	91.6	1 759	935	374	233	27.6	15.4	Monroe township
158	137	40	1 106	88.2	1 511	820	335	214	27.4	16.1	Monroe City city (part)
34	25	7	240	106.3	377	177	66	31	23.8	13.3	South Fork township
63	39	20	385	102.3	564	287	122	69	27.6	15.7	Union township
26	20	4	150	105.3	226	110	50	23	26.6	16.2	Washington township
23	15	6	133	97.7	198	98	44	22	24.7	16.7	Woodlawn township
973	746	372	6 126	98.1	9 051	4 672	2 091	1 220	25.4	17.2	Montgomery County
182	150	75	1 300	100.1	1 925	984	407	250	26.0	15.6	Bear Creek township
18	9	5	198	115.7	260	128	32	19	39.1	7.5	Bellflower city
19	14	10	117	97.4	178	91	43	23	22.9	18.6	High Hill city
46	71	41	375	85.3	529	287	158	107	23.9	22.7	Jonesburg city
141	105	82	949	99.2	1 437	736	328	204	24.0	17.4	Danville township
44	52	67	407	87.7	553	310	163	124	27.6	21.3	New Florence city
134	70	32	715	100.3	1 058	533	236	115	26.1	16.5	Loutre township
7	3	1	38	89.5	58	29	11	5	19.4	15.3	McKittrick town
13	10	7	98	79.6	121	65	30	21	31.3	17.0	Rhineland town
273	216	67	1 733	94.3	2 534	1 336	556	330	24.8	16.5	Montgomery township
185	170	54	1 273	91.8	1 850	996	409	253	24.2	16.7	Montgomery City city
79	60	20	439	110.7	693	336	159	76	25.1	17.2	Prairie township
16	24	4	106	87.7	151	84	44	27	24.1	22.1	Middletown town
164	145	96	990	93.9	1 404	747	405	245	26.9	21.1	Upper Loutre township
111	115	81	745	91.0	1 043	569	307	196	26.7	21.6	Wellsville city
2 276	1 080	431	9 790	97.2	14 714	7 547	3 787	2 040	23.8	19.6	Morgan County
261	71	16	915	111.5	1 555	755	348	160	19.6	18.0	Buffalo township
364	264	144	1 939	89.2	2 779	1 506	772	470	24.2	21.0	Haw Creek township
134	87	43	506	91.3	758	407	264	147	21.7	27.3	Stover city
55	76	72	324	46.6	394	274	203	159	17.1	42.7	Versailles city (part)
71	30	16	484	117.4	777	371	117	56	26.1	11.1	Mill Creek township
5	3	1	83	107.2	133	64	9	4	22.7	5.2	Syracuse city
459	260	94	2 912	92.4	3 828	2 019	813	478	31.7	14.5	Moreau township
14	9	4	100	107.0	148	78	27	16	28.5	13.0	Barnett city
228	163	55	1 120	86.6	1 537	856	446	290	26.5	21.3	Versailles city (part)
1 044	407	152	2 998	99.0	5 012	2 524	1 603	810	16.0	26.9	Osage township
18	19	3	108	92.6	162	90	40	21	22.1	19.2	Gravois Mills town

Table 1. **Age and Sex: 2000**—Con.

[For information on confidentiality protection, nonsampling error, and definitions, see text]

State County County Subdivision Place	Total population	Median age	Age: Under 5 years	5 to 17 years	18 to 20 years	21 to 24 years	25 to 34 years	35 to 44 years	45 to 54 years	55 to 59 years	60 to 64 years
Morgan County—Con.											
Osage township—Con.											
Laurie village	663	54.6	34	65	12	20	69	60	74	32	26
Sunrise Beach village (part)	96	55.0	1	12	3	1	5	14	12	11	8
Richland township	1 084	37.2	86	235	40	30	117	165	147	72	58
New Madrid County	19 760	37.4	1 302	3 921	772	903	2 353	2 863	2 578	1 118	894
Anderson township	1 441	38.0	87	290	63	62	148	217	162	84	59
Gideon city	1 113	37.5	74	223	50	46	120	159	119	59	45
Big Prairie township	2 782	39.7	181	468	81	128	369	406	405	170	167
Matthews city	605	39.7	45	115	14	31	76	89	75	29	34
Sikeston city (part)	1 018	40.9	65	141	30	49	142	148	158	56	65
Como township	2 008	38.4	114	384	80	98	237	295	284	109	91
Catron town	68	40.5	2	13	2	3	8	10	11	4	6
Parma city	852	36.2	59	174	34	46	97	123	108	40	31
Risco city	392	41.5	17	66	20	20	50	39	71	21	19
Hough township	39	28.5	3	10	1	3	5	7	8	-	-
La Font township	1 009	40.9	71	159	33	41	122	144	134	72	49
Marston city	610	36.7	55	106	21	32	73	94	77	35	22
Le Sieur township	617	36.8	26	147	26	23	70	102	96	30	31
Lewis township	2 023	34.8	126	493	90	80	229	260	237	114	96
Howardville city	342	26.8	25	91	21	24	44	34	25	15	18
Lilbourn city	1 303	35.3	81	322	52	44	146	185	158	73	60
North Lilbourn village	95	36.5	3	26	4	2	9	13	15	3	3
New Madrid township	4 065	36.9	290	814	152	200	468	598	567	216	150
New Madrid city	3 334	36.3	250	689	128	162	380	487	435	171	120
Portage township	3 939	36.1	280	823	177	176	447	597	461	198	154
Portageville city (part)	3 295	36.7	232	666	160	146	365	505	387	167	134
Tallapoosa city	204	31.0	15	51	6	13	29	25	16	13	8
St. John township	68	47.0	3	6	1	1	11	7	17	9	1
West township	1 769	36.3	121	327	68	91	247	230	207	116	96
Canalou city	348	32.0	30	86	9	15	52	46	43	19	14
Morehouse city	1 015	38.2	63	169	42	45	151	127	120	67	58
Newton County	52 636	37.1	3 688	10 131	2 271	2 333	6 336	7 940	7 113	3 038	2 398
Benton township	578	33.8	54	119	19	14	96	88	72	39	20
Berwick township	334	36.9	21	74	12	17	34	59	45	21	9
Buffalo township	1 994	34.9	148	424	72	74	282	304	255	102	104
Dayton township	1 406	34.4	105	323	56	62	167	232	189	74	56
Five Mile township	3 586	38.3	181	744	125	120	406	615	562	238	211
Loma Linda town	507	43.7	14	89	15	12	42	94	91	55	29
Franklin township	1 689	34.9	123	365	73	76	211	249	182	89	81
Fairview town	395	33.9	31	92	20	17	47	55	40	20	15
Stella town	178	35.5	16	36	4	7	24	29	16	8	5
Granby township	4 337	35.6	315	887	184	190	554	654	545	233	197
Granby city	2 121	36.2	153	390	88	119	276	293	273	106	91
Marion township	3 400	35.7	276	684	130	161	416	540	448	211	159
Diamond town	807	32.8	72	152	41	59	104	110	93	40	25
Neosho township	16 333	36.2	1 173	3 166	725	759	2 078	2 384	2 082	890	705
Neosho city (part)	9 959	35.6	723	1 907	466	507	1 287	1 367	1 183	488	378
Newtonia township	844	37.0	64	178	30	37	90	133	102	45	33
Newtonia town	231	38.9	16	51	7	11	20	38	23	16	9
Stark City town	156	33.5	11	37	3	9	21	23	19	5	7
Seneca township	3 238	37.0	215	682	131	125	383	488	366	178	131
Seneca city	2 135	37.8	139	435	89	82	252	289	237	103	82
Shoal Creek township	11 746	40.4	759	1 916	490	532	1 260	1 772	1 882	748	563
Cliff Village village	33	50.5	-	6	-	1	1	7	3	3	3
Dennis Acres village	68	30.5	3	18	4	3	12	11	3	4	1
Grand Falls Plaza town	104	44.5	1	23	2	1	5	21	15	12	13
Joplin city (part)	5 071	40.6	334	730	224	284	574	710	721	248	221
Leawood village	904	40.2	54	195	46	30	65	150	188	54	37
Redings Mill village	159	40.8	11	26	5	6	17	26	25	17	9
Saginaw village	276	40.7	16	45	6	11	38	48	51	19	7
Shoal Creek Drive village	346	41.2	23	61	10	12	36	55	51	16	11
Shoal Creek Estates town	51	39.3	3	10	-	-	6	11	8	1	1
Silver Creek village	608	46.6	31	96	23	20	45	73	117	60	35
Van Buren township	1 264	40.7	61	247	48	45	126	185	201	88	64
Ritchey town	76	43.0	4	14	2	5	3	12	9	11	3
Wentworth village	141	40.5	7	27	9	3	16	16	22	5	8
West Benton township	1 887	29.8	193	322	176	121	233	237	182	82	65
Neosho city (part)	546	24.2	54	69	114	45	42	41	19	11	6
Nodaway County	21 912	30.2	1 033	3 212	2 892	2 612	2 300	2 771	2 380	895	791
Atchison township	445	44.3	28	68	15	20	41	56	60	28	34
Clearmont city	191	46.2	12	24	8	12	18	19	14	15	18
Grant township	600	38.0	42	125	15	14	79	85	78	37	25
Barnard city	257	35.6	20	56	4	7	37	31	35	11	12
Green township	277	37.1	22	58	10	8	29	48	45	10	17
Quitman town	46	43.8	2	11	1	-	1	9	12	3	2
Hopkins township	806	37.6	54	148	39	46	84	117	107	39	42
Hopkins city	579	35.2	47	104	30	40	67	81	66	23	28
Hughes township	492	43.3	24	92	8	13	51	71	64	35	40
Graham town	191	43.6	9	35	4	6	21	25	24	16	11
Independence township	423	40.6	21	83	24	17	32	67	43	26	19
Parnell city	197	41.3	10	32	18	10	12	30	24	9	5
Jackson township	972	35.8	61	201	49	54	108	155	122	59	31
Ravenwood town	448	36.3	30	77	24	31	52	62	58	25	8
Jefferson township	788	36.1	41	145	47	55	97	103	96	42	30
Clyde village	74	28.5	5	19	5	5	13	7	12	3	2
Conception Junction town	202	38.0	15	41	9	8	21	28	30	8	5
Lincoln township	450	40.1	20	102	20	13	36	72	57	13	25
Elmo city	166	41.7	8	34	4	6	16	22	20	5	11
Monroe township	508	39.8	29	89	20	22	53	82	62	30	39
Skidmore city	342	39.6	23	58	16	11	39	53	42	15	31
Nodaway township	908	38.8	51	177	45	40	96	140	120	49	34
Burlington Junction city	632	34.0	44	131	36	32	78	86	68	31	20

Table 1. **Age and Sex: 2000**—Con.

[For information on confidentiality protection, nonsampling error, and definitions, see text]

Age—Con.			Age and sex						Percent of total population		
			All ages		18 years and over		65 years and over				**State** **County** **County Subdivision** **Place**
65 to 74 years	75 to 84 years	85 years and over	Female	Males per 100 females	Total	Female	Total	Female	Under 18 years	65 years and over	
											Morgan County—Con.
											Osage township—Con.
92	103	76	367	80.7	564	319	271	170	14.9	40.9	Laurie village
21	8	-	53	81.1	83	47	29	17	13.5	30.2	Sunrise Beach village (part)
77	48	9	542	100.0	763	372	134	66	29.6	12.4	Richland township
1 592	1 094	370	10 271	92.4	14 537	7 794	3 056	1 868	26.4	15.5	New Madrid County
116	102	51	772	86.7	1 064	574	269	183	26.2	18.7	Anderson township
93	80	45	600	85.5	816	450	218	151	26.7	19.6	Gideon city
213	152	42	1 402	98.4	2 133	1 112	407	238	23.3	14.6	Big Prairie township
52	37	8	315	92.1	445	234	97	56	26.4	16.0	Matthews city
83	68	13	520	95.8	812	442	164	102	20.2	16.1	Sikeston city (part)
178	108	30	1 039	93.3	1 510	802	316	192	24.8	15.7	Como township
8	-	1	36	88.9	53	27	9	6	22.1	13.2	Catron town
79	47	14	459	85.6	619	347	140	92	27.3	16.4	Parma city
40	25	4	206	90.3	309	161	69	41	21.2	17.6	Risco city
2	-	-	14	178.6	26	11	2	1	33.3	5.1	Hough township
109	54	21	512	97.1	779	402	184	106	22.8	18.2	La Font township
56	31	8	314	94.3	449	236	95	54	26.4	15.6	Marston city
46	18	2	297	107.7	444	209	66	34	28.0	10.7	Le Sieur township
152	102	44	1 076	88.0	1 404	779	298	180	30.6	14.7	Lewis township
24	11	10	187	82.9	226	133	45	27	33.9	13.2	Howardville city
94	60	28	701	85.9	900	504	182	112	30.9	14.0	Lilbourn city
7	8	2	49	93.9	66	35	17	10	30.5	17.9	North Lilbourn village
283	242	85	2 122	91.6	2 961	1 609	610	383	27.2	15.0	New Madrid township
232	204	76	1 776	87.7	2 395	1 334	512	329	28.2	15.4	New Madrid city
333	222	71	2 091	88.4	2 836	1 574	626	386	28.0	15.9	Portage township
279	189	65	1 785	84.6	2 397	1 351	533	338	27.3	16.2	Portageville city (part)
16	11	1	89	129.2	138	71	28	15	32.4	13.7	Tallapoosa city
8	4	-	29	134.5	59	27	12	6	13.2	17.6	St. John township
152	90	24	917	92.9	1 321	695	266	159	25.3	15.0	West township
22	9	3	184	89.1	232	124	34	21	33.3	9.8	Canalou city
98	55	20	540	88.0	783	419	173	102	22.9	17.0	Morehouse city
3 979	2 516	893	26 916	95.6	38 817	20 188	7 388	4 286	26.3	14.0	Newton County
34	16	7	276	109.4	405	197	57	29	29.9	9.9	Benton township
22	17	3	152	119.7	239	118	42	21	28.4	12.6	Berwick township
133	78	18	984	102.6	1 422	706	229	117	28.7	11.5	Buffalo township
92	43	7	716	96.4	978	503	142	82	30.4	10.1	Dayton township
253	112	19	1 816	97.5	2 661	1 343	384	200	25.8	10.7	Five Mile township
46	19	1	247	105.3	404	196	66	31	20.3	13.0	Loma Linda town
148	70	22	825	104.7	1 201	588	240	126	28.9	14.2	Franklin township
43	13	2	197	100.5	272	139	58	32	31.1	14.7	Fairview town
15	11	7	90	97.8	126	63	33	18	29.2	18.5	Stella town
301	205	72	2 222	95.2	3 135	1 659	578	350	27.7	13.3	Granby township
149	124	59	1 127	88.2	1 578	871	332	227	25.6	15.7	Granby city
222	113	40	1 729	96.6	2 440	1 251	375	212	28.2	11.0	Marion township
62	34	15	425	89.9	583	311	111	66	27.8	13.8	Diamond town
1 203	894	274	8 402	94.4	11 994	6 286	2 371	1 411	26.6	14.5	Neosho township
755	665	233	5 233	90.3	7 329	3 954	1 653	1 043	26.4	16.6	Neosho city (part)
74	44	14	419	101.4	602	303	132	69	28.7	15.6	Newtonia township
20	16	4	120	92.5	164	87	40	23	29.0	17.3	Newtonia town
13	6	2	74	110.8	108	51	21	9	30.8	13.5	Stark City town
270	180	89	1 720	88.3	2 341	1 286	539	340	27.7	16.6	Seneca township
191	155	81	1 175	81.7	1 561	890	427	282	26.9	20.0	Seneca city
1 000	585	239	6 044	94.3	9 071	4 735	1 824	1 042	22.8	15.5	Shoal Creek township
3	5	1	17	94.1	27	14	9	5	18.2	27.3	Cliff Village village
6	3	-	33	106.1	47	24	9	6	30.9	13.2	Dennis Acres village
9	1	1	51	103.9	80	40	11	5	23.1	10.6	Grand Falls Plaza town
446	388	191	2 695	88.2	4 007	2 189	1 025	640	21.0	20.2	Joplin city (part)
56	27	2	476	89.9	655	338	85	41	27.5	9.4	Leawood village
14	3	-	85	87.1	122	67	17	9	23.3	10.7	Redings Mill village
30	3	2	142	94.4	215	105	35	19	22.1	12.7	Saginaw village
37	30	4	177	95.5	262	131	71	35	24.3	20.5	Shoal Creek Drive village
9	2	-	25	104.0	38	19	11	5	25.5	21.6	Shoal Creek Estates town
75	28	5	312	94.9	481	248	108	56	20.9	17.8	Silver Creek village
116	68	15	639	97.8	956	482	199	106	24.4	15.7	Van Buren township
4	5	4	41	85.4	58	30	13	9	23.7	17.1	Ritchey town
17	8	3	73	93.2	107	58	28	14	24.1	19.9	Wentworth village
111	91	74	972	94.1	1 372	731	276	181	27.3	14.6	West Benton township
20	57	68	316	72.8	423	257	145	113	22.5	26.6	Neosho city (part)
1 414	1 085	527	10 975	99.7	17 667	8 969	3 026	1 776	19.4	13.8	Nodaway County
49	39	7	237	87.8	349	191	95	57	21.6	21.3	Atchison township
29	20	2	108	76.9	155	89	51	32	18.8	26.7	Clearmont city
59	33	8	297	102.0	433	219	100	53	27.8	16.7	Grant township
25	13	6	125	105.6	181	96	44	26	29.6	17.1	Barnard city
16	13	1	131	111.5	197	93	30	16	28.9	10.8	Green township
3	1	1	23	100.0	33	17	5	3	28.3	10.9	Quitman town
71	40	19	402	100.5	604	305	130	67	25.1	16.1	Hopkins township
47	31	15	298	94.3	428	223	93	53	26.1	16.1	Hopkins city
55	24	15	247	99.2	376	195	94	54	23.6	19.1	Hughes township
27	7	6	103	85.4	147	80	40	23	23.0	20.9	Graham town
50	27	14	191	121.5	319	149	91	47	24.6	21.5	Independence township
25	13	9	90	118.9	155	74	47	24	21.3	23.9	Parnell city
62	56	14	480	102.5	710	357	132	78	27.0	13.6	Jackson township
33	35	13	232	93.1	341	180	81	53	23.9	18.1	Ravenwood town
75	40	17	347	127.1	602	252	132	74	23.6	16.8	Jefferson township
3	-	-	42	76.2	50	28	3	2	32.4	4.1	Clyde village
16	16	5	99	104.0	146	71	37	19	27.7	18.3	Conception Junction town
51	33	8	232	94.0	328	167	92	53	27.1	20.4	Lincoln township
23	14	3	90	84.4	124	67	40	26	25.3	24.1	Elmo city
49	24	9	246	106.5	390	195	82	48	23.2	16.1	Monroe township
35	14	5	169	102.4	261	134	54	35	23.7	15.8	Skidmore city
71	63	22	462	96.5	680	358	156	95	25.1	17.2	Nodaway township
47	43	16	328	92.7	457	249	106	69	27.7	16.8	Burlington Junction city

Table 1. **Age and Sex: 2000**—Con.

[For information on confidentiality protection, nonsampling error, and definitions, see text]

State County County Subdivision Place	Total population	Median age	Age: Under 5 years	5 to 17 years	18 to 20 years	21 to 24 years	25 to 34 years	35 to 44 years	45 to 54 years	55 to 59 years	60 to 64 years
Nodaway County—Con.											
Polk township	13 925	24.8	556	1 663	2 546	2 252	1 431	1 535	1 386	471	400
Maryville city	10 581	22.9	391	1 087	2 414	1 970	910	924	960	318	283
Union township	477	38.3	29	84	20	33	55	79	48	25	23
Pickering town	154	39.5	10	18	9	10	24	21	8	10	10
Washington township	361	35.6	18	91	17	12	40	70	40	5	11
Guilford town	87	36.8	3	20	7	4	4	23	7	-	3
White Cloud township	480	36.8	37	86	17	13	68	91	52	26	21
Arkoe town	58	38.3	4	12	2	1	6	14	3	2	5
Oregon County	10 344	41.0	614	1 901	348	381	1 090	1 408	1 444	694	601
Big Apple township	772	42.1	35	143	14	21	92	114	130	61	44
Koshkonong town	205	39.1	8	49	5	7	22	26	28	13	11
Billmore township	84	48.5	5	13	1	2	5	12	10	10	8
Black Pond township	204	34.6	18	39	5	6	38	26	26	16	10
Cedar Bluff township	115	47.7	1	27	1	1	8	10	22	15	7
Couch township	433	43.5	19	78	18	10	41	59	71	27	29
Falling Spring township	43	44.8	2	5	2	2	5	6	2	6	4
Goebel township	235	40.1	19	42	6	9	23	36	35	17	17
Highland township	462	35.7	25	104	9	27	59	93	59	16	18
Jeff township	358	38.0	21	78	8	17	38	60	52	13	15
Jobe township	133	48.2	3	25	5	2	10	20	19	13	14
Johnson township	264	43.3	17	45	4	9	35	27	38	17	13
King township	100	44.0	3	26	2	1	3	18	13	14	8
Moore township	451	39.7	26	106	13	11	41	66	76	26	19
Myrtle township	420	43.7	26	68	20	15	31	57	65	36	25
Ozark township	88	39.5	7	17	3	2	9	11	11	5	11
Piney township	2 105	41.6	138	367	75	80	220	284	290	149	130
Alton city	668	44.6	43	91	18	31	79	76	70	36	43
Thayer township	3 777	40.9	232	677	148	150	406	464	471	234	218
Thayer city	2 201	39.7	162	388	91	96	262	247	227	120	116
Woodside township	300	43.5	17	41	14	16	26	45	54	19	11
Osage County	13 062	36.1	871	2 566	634	613	1 635	1 982	1 606	661	573
Benton township	1 333	36.5	83	282	66	56	151	195	157	55	55
Chamois city	456	35.3	38	88	20	21	60	43	56	18	13
Crawford township	3 833	36.1	231	724	252	183	473	556	439	182	157
Linn city	1 354	32.7	96	228	140	75	176	140	114	57	38
Jackson township	1 264	35.0	96	259	53	60	165	212	150	56	57
Argyle town (part)	21	44.5	-	6	-	1	1	3	3	1	1
Meta city	249	36.9	19	50	8	9	32	43	27	8	8
Jefferson township	1 133	42.0	60	201	38	33	117	164	165	74	79
Belle city (part)	149	48.8	6	24	1	4	11	19	20	3	9
Bland city (part)	-	-	-	-	-	-	-	-	-	-	-
Linn township	2 228	35.6	144	430	89	115	316	333	307	138	103
Washington township	3 271	34.9	257	670	136	166	413	522	388	156	122
Argyle town (part)	135	34.2	12	25	7	6	20	19	11	4	2
Freeburg village	423	34.4	28	70	28	29	59	52	46	21	22
Westphalia city	320	38.6	25	58	7	17	31	51	31	11	17
Ozark County	9 542	43.6	511	1 596	311	349	879	1 299	1 348	690	699
Barren Fork township	443	40.8	26	79	14	12	50	69	66	30	22
Bayou I township	917	36.6	66	171	37	48	118	117	137	44	47
Bakersfield village	285	32.8	28	51	12	20	36	38	38	7	8
Bayou II township	501	44.1	31	79	14	16	49	66	80	42	35
Big Creek township	967	52.9	25	131	17	19	62	138	119	96	117
Theodosia village (part)	240	52.0	6	39	3	7	17	36	23	21	28
Bridges township	950	41.8	62	179	29	38	87	124	141	58	72
Gainesville city (part)	-	-	-	-	-	-	-	-	-	-	-
Dawt township	456	44.3	32	66	11	29	44	51	78	39	26
Jackson township	323	42.0	16	62	11	6	21	57	50	20	16
Jasper township	641	50.5	32	87	24	15	50	66	86	63	79
Sundown village	38	59.5	-	6	2	-	-	4	4	3	6
Theodosia village (part)	-	-	-	-	-	-	-	-	-	-	-
Lick Creek township	402	42.3	17	61	10	19	45	65	63	28	33
Longrun township	95	44.3	6	14	-	2	7	20	9	12	8
Noble township	354	37.7	25	78	11	15	37	44	51	19	13
Nottinghill township	119	44.5	4	19	8	6	4	19	17	8	14
Pine Creek township	403	44.8	20	66	16	10	28	63	59	31	29
Pontiac township	291	54.2	12	28	10	7	25	28	38	27	31
Richland township	806	41.3	45	147	33	44	78	100	115	50	54
Spring Creek township	92	44.5	5	12	1	5	7	16	18	10	1
Thornfield township	608	39.7	34	129	25	24	54	98	68	45	36
West Bridges township	1 174	45.1	53	188	40	34	113	158	153	68	66
Gainesville city (part)	632	40.8	38	109	19	24	72	84	90	28	33
Pemiscot County	20 047	34.4	1 625	4 390	837	980	2 338	2 670	2 436	966	826
Braggadocio township	867	37.0	36	204	44	40	87	130	122	42	49
Butler township	241	37.1	8	53	12	12	28	39	34	13	11
Hayward town	123	37.2	3	27	6	7	14	25	15	4	5
Concord township	337	41.9	17	67	6	15	31	46	67	29	15
Cooter township	3 234	34.1	265	681	132	152	417	382	408	149	142
Cooter city	440	37.2	31	80	16	22	62	55	53	24	22
Steele city (part)	2 253	33.9	186	482	92	105	286	249	281	109	102
Godair township	308	37.0	15	71	12	14	29	61	43	15	13
Portageville city (part)	-	-	-	-	-	-	-	-	-	-	-
Hayti township	4 194	33.6	354	997	160	191	470	504	459	176	160
Hayti city	3 207	35.4	257	708	108	148	361	385	356	142	124
Hayti Heights city	771	20.9	92	253	42	34	89	86	58	22	24
Holland township	566	39.0	43	98	22	32	63	89	65	30	31
Holland town	246	38.7	14	48	10	13	27	39	31	11	11
Little Prairie township	7 675	32.0	746	1 731	321	400	900	1 030	899	348	279
Caruthersville city	6 760	31.3	680	1 535	288	361	793	879	765	300	241
Little River township	973	37.0	51	196	63	42	108	125	146	53	43
Homestown city	181	25.2	23	42	11	14	11	13	30	11	5
North Wardell village	170	31.3	8	39	13	6	28	17	20	8	4

Table 1. **Age and Sex: 2000**—Con.

[For information on confidentiality protection, nonsampling error, and definitions, see text]

Age—Con.			Age and sex						Percent of total population		
			All ages		18 years and over		65 years and over				**State** **County** **County Subdivision** **Place**
65 to 74 years	75 to 84 years	85 years and over	Female	Males per 100 females	Total	Female	Total	Female	Under 18 years	65 years and over	
											Nodaway County—Con.
704	617	364	7 087	96.5	11 706	6 022	1 685	1 030	15.9	12.1	Polk township
522	497	305	5 655	87.1	9 103	4 957	1 324	830	14.0	12.5	Maryville city
34	37	10	232	105.6	364	173	81	40	23.7	17.0	Union township
15	14	5	78	97.4	126	62	34	18	18.2	22.1	Pickering town
35	14	8	170	112.4	252	127	57	29	30.2	15.8	Washington township
8	4	4	43	102.3	64	34	16	8	26.4	18.4	Guilford town
33	25	11	214	124.3	357	166	69	35	25.6	14.4	White Cloud township
4	4	1	23	152.2	42	17	9	3	27.6	15.5	Arkoe town
996	628	239	5 267	96.4	7 829	4 061	1 863	1 039	24.3	18.0	Oregon County
57	53	8	402	92.0	594	320	118	72	23.1	15.3	Big Apple township
18	14	4	114	79.8	148	86	36	24	27.8	17.6	Koshkonong town
9	8	1	44	90.9	66	35	18	9	21.4	21.4	Billmore township
8	9	3	107	90.7	147	75	20	9	27.9	9.8	Black Pond township
10	6	7	57	101.8	87	46	23	10	24.3	20.0	Cedar Bluff township
44	29	8	209	107.2	336	169	81	42	22.4	18.7	Couch township
7	1	1	22	95.5	36	18	9	2	16.3	20.9	Falling Spring township
26	4	1	119	97.5	174	85	31	14	26.0	13.2	Goebel township
34	16	2	215	114.9	333	154	52	24	27.9	11.3	Highland township
38	14	4	173	106.9	259	127	56	24	27.7	15.6	Jeff township
12	4	6	59	125.4	105	50	22	10	21.1	16.5	Jobe township
34	17	8	122	116.4	202	95	59	30	23.5	22.3	Johnson township
7	4	1	52	92.3	71	37	12	9	29.0	12.0	King township
43	18	6	224	101.3	319	161	67	36	29.3	14.9	Moore township
49	25	3	210	100.0	326	167	77	37	22.4	18.3	Myrtle township
7	2	3	45	95.6	64	33	12	6	27.3	13.6	Ozark township
213	113	46	1 065	97.7	1 600	828	372	207	24.0	17.7	Piney township
83	65	33	366	82.5	534	299	181	118	20.1	27.1	Alton city
366	287	124	1 994	89.4	2 868	1 542	777	466	24.1	20.6	Thayer township
208	179	105	1 211	81.8	1 651	933	492	316	25.0	22.4	Thayer city
32	18	7	148	102.7	242	119	57	32	19.3	19.0	Woodside township
965	679	277	6 434	103.0	9 625	4 752	1 921	1 100	26.3	14.7	Osage County
120	82	31	669	99.3	968	488	233	134	27.4	17.5	Benton township
44	42	13	249	83.1	330	186	99	66	27.6	21.7	Chamois city
278	246	112	1 865	105.5	2 878	1 397	636	372	24.9	16.6	Crawford township
102	114	74	689	96.5	1 030	527	290	197	23.9	21.4	Linn city
93	48	15	611	106.9	909	440	156	82	28.1	12.3	Jackson township
4	1	-	13	61.5	15	8	5	2	28.6	23.8	Argyle town (part)
25	14	6	123	102.4	180	90	45	26	27.7	18.1	Meta city
126	52	24	558	103.0	872	443	202	110	23.0	17.8	Jefferson township
22	16	14	89	67.4	119	76	52	38	20.1	34.9	Belle city (part)
-	-	-	-	(X)	-	-	-	-	(X)	(X)	Bland city (part)
129	102	22	1 101	102.4	1 654	807	253	145	25.8	11.4	Linn township
219	149	73	1 630	100.7	2 344	1 177	441	257	28.3	13.5	Washington township
12	14	3	74	82.4	98	53	29	17	27.4	21.5	Argyle town (part)
35	22	11	213	98.6	325	161	68	38	23.2	16.1	Freeburg village
33	27	12	165	93.9	237	130	72	46	25.9	22.5	Westphalia city
1 094	587	179	4 817	98.1	7 435	3 787	1 860	967	22.1	19.5	Ozark County
57	15	3	221	100.5	338	164	75	38	23.7	16.9	Barren Fork township
86	35	11	455	101.5	680	340	132	69	25.8	14.4	Bayou I township
33	12	2	149	91.3	206	106	47	27	27.7	16.5	Bakersfield village
52	30	7	246	103.7	391	201	89	49	22.0	17.8	Bayou II township
157	70	16	491	96.9	811	407	243	119	16.1	25.1	Big Creek township
31	25	4	124	93.5	195	101	60	30	18.8	25.0	Theodosia village (part)
101	53	6	490	93.9	709	367	160	83	25.4	16.8	Bridges township
-	-	-	-	(X)	-	-	-	-	(X)	(X)	Gainesville city (part)
36	33	11	223	104.5	358	176	80	36	21.5	17.5	Dawt township
38	20	6	164	97.0	245	119	64	29	24.1	19.8	Jackson township
90	37	12	329	94.8	522	261	139	71	18.6	21.7	Jasper township
12	1	-	21	81.0	32	16	13	6	15.8	34.2	Sundown village
-	-	-	-	(X)	-	-	-	-	(X)	(X)	Theodosia village (part)
39	15	7	193	108.3	324	155	61	27	19.4	15.2	Lick Creek township
11	5	1	47	102.1	75	39	17	9	21.1	17.9	Longrun township
43	17	1	178	98.9	251	131	61	28	29.1	17.2	Noble township
15	5	-	58	105.2	96	47	20	11	19.3	16.8	Nottinghill township
57	14	10	190	112.1	317	156	81	35	21.3	20.1	Pine Creek township
53	28	4	138	110.9	251	120	85	40	13.7	29.2	Pontiac township
82	48	10	417	93.3	614	321	140	73	23.8	17.4	Richland township
6	11	-	43	114.0	75	35	17	9	18.5	18.5	Spring Creek township
55	32	8	301	102.0	445	219	95	48	26.8	15.6	Thornfield township
116	119	66	633	85.5	933	529	301	193	20.5	25.6	West Bridges township
52	62	21	340	85.9	485	274	135	88	23.3	21.4	Gainesville city (part)
1 531	1 036	412	10 636	88.5	14 032	7 655	2 979	1 844	30.0	14.9	Pemiscot County
49	50	14	452	91.8	627	321	113	62	27.7	13.0	Braggadocio township
16	12	3	126	91.3	180	94	31	18	25.3	12.9	Butler township
7	8	2	70	75.7	93	52	17	12	24.4	13.8	Hayward town
28	15	1	162	108.0	253	124	44	25	24.9	13.1	Concord township
252	173	81	1 717	88.4	2 288	1 252	506	321	29.3	15.6	Cooter township
41	26	8	224	96.4	329	167	75	42	25.2	17.0	Cooter city
176	122	63	1 220	84.7	1 585	886	361	237	29.6	16.0	Steele city (part)
20	11	4	149	106.7	222	113	35	19	27.9	11.4	Godair township
-	-	-	-	(X)	-	-	-	-	(X)	(X)	Portageville city (part)
345	245	133	2 334	79.7	2 843	1 643	723	459	32.2	17.2	Hayti township
277	219	122	1 783	79.9	2 242	1 296	618	398	30.1	19.3	Hayti city
40	21	10	446	72.9	426	263	71	47	44.7	9.2	Hayti Heights city
48	34	11	283	100.0	425	213	93	53	24.9	16.4	Holland township
21	13	8	119	106.7	184	90	42	22	25.2	17.1	Holland town
552	348	121	4 079	88.2	5 198	2 859	1 021	648	32.3	13.3	Little Prairie township
486	316	116	3 629	86.3	4 545	2 528	918	592	32.8	13.6	Caruthersville city
73	54	19	503	93.4	726	388	146	93	25.4	15.0	Little River township
12	6	3	92	96.7	116	64	21	15	35.9	11.6	Homestown city
13	11	3	88	93.2	123	64	27	21	27.6	15.9	North Wardell village

Table 1. **Age and Sex: 2000**—Con.

[For information on confidentiality protection, nonsampling error, and definitions, see text]

State County County Subdivision Place	Total population	Median age	Age: Under 5 years	5 to 17 years	18 to 20 years	21 to 24 years	25 to 34 years	35 to 44 years	45 to 54 years	55 to 59 years	60 to 64 years
Pemiscot County—Con.											
Little River township—Con.											
Wardell town	278	37.3	9	67	18	13	26	35	39	18	11
Pascola township	688	37.7	41	129	29	41	81	110	78	38	27
Bragg City town	189	34.5	11	43	7	12	23	39	17	7	5
Pascola village	138	41.8	8	20	6	3	17	24	13	8	8
Pemiscot township	404	38.5	19	73	19	16	49	77	37	26	20
Virginia township	560	39.7	30	90	17	25	75	77	78	47	36
Steele city (part)	10	21.0	-	4	1	1	2	1	1	-	-
Perry County	18 132	36.8	1 224	3 491	696	861	2 267	2 786	2 347	878	737
Bois Brule township	501	36.6	33	103	25	19	57	71	70	36	18
Brazeau township	1 090	40.7	65	175	47	30	142	152	170	42	46
Altenburg city	309	35.8	29	50	10	11	53	42	42	10	6
Frohna city	192	40.0	10	30	10	5	24	25	25	5	12
Central township	10 320	36.5	711	1 927	399	533	1 344	1 564	1 199	483	390
Perryville city	7 667	36.7	536	1 349	299	409	1 034	1 125	794	329	298
Cinque Hommes township	1 210	35.3	91	252	40	67	148	193	182	45	59
Biehle village	11	40.5	-	1	1	-	3	2	-	-	2
St. Marys township	1 681	38.2	106	327	64	66	188	263	281	118	67
Salem township	719	36.0	36	175	27	32	79	109	95	28	43
Saline township	1 544	35.1	116	326	53	71	202	253	200	66	65
Lithium village	-	-	-	-	-	-	-	-	-	-	-
Union township	1 067	39.1	66	206	41	43	107	181	150	60	49
Longtown town	76	39.3	6	8	2	3	15	13	11	4	3
Pettis County	39 403	36.4	2 768	7 609	1 713	1 947	4 862	6 134	4 792	1 884	1 624
Blackwater township	421	36.7	27	96	19	21	36	68	66	17	17
Bowling Green township	921	35.9	69	207	32	35	104	132	136	52	44
Cedar township	893	43.4	47	148	26	25	69	145	113	55	33
Dresden township	693	37.6	42	156	21	21	76	125	90	49	37
Elk Fork township	417	39.9	21	87	10	12	44	73	60	26	28
Flat Creek township	1 654	39.2	98	341	60	63	154	296	261	111	94
Green Ridge township	1 043	36.8	80	205	46	37	122	160	155	47	49
Green Ridge city	445	34.4	37	93	17	14	67	71	58	21	13
Windsor city (part)	97	37.5	9	17	2	4	11	16	13	4	5
Heath Creek township	540	35.7	35	121	15	34	55	111	47	30	20
Houstonia township	511	34.6	34	134	16	18	58	82	55	24	19
Houstonia city	275	34.2	20	70	12	9	29	49	25	18	11
Hughesville township	496	38.3	30	99	21	17	60	83	57	35	27
Hughesville village	174	35.0	12	30	9	7	29	33	17	7	11
Lake Creek township	434	39.3	17	104	13	13	35	85	58	28	23
La Monte township	1 496	34.5	103	303	62	88	207	240	176	76	40
La Monte city	1 064	33.8	79	196	38	78	170	155	111	53	34
Longwood township	578	34.7	37	161	20	16	57	87	76	27	24
Prairie township	2 088	39.7	130	470	64	40	164	389	376	119	88
Sedalia city (part)	-	-	-	-	-	-	-	-	-	-	-
Sedalia township	23 691	35.4	1 753	4 222	1 152	1 377	3 197	3 491	2 656	1 055	939
Sedalia city (part)	20 339	35.8	1 485	3 542	1 006	1 197	2 696	2 935	2 238	897	805
Smithton township	2 784	36.6	207	590	102	106	338	441	306	98	102
Smithton city	510	32.6	32	135	23	18	67	83	55	22	22
Washington township	743	37.4	38	165	34	24	86	126	104	35	40
Ionia town (part)	-	-	-	-	-	-	-	-	-	-	-
Phelps County	39 825	34.9	2 261	7 181	2 745	3 048	4 738	5 661	4 956	2 014	1 694
Arlington township	2 312	39.5	131	409	105	99	260	381	333	147	120
Doolittle city	644	36.5	49	115	31	27	86	98	75	39	26
Newburg city	484	39.5	31	79	27	23	46	91	64	24	17
Cold Spring township	1 952	38.4	93	415	77	63	212	353	286	114	97
Dawson township	686	39.8	43	121	30	22	81	99	119	42	29
Dillon township	8 239	38.6	449	1 568	312	433	923	1 333	1 228	483	411
Rolla city (part)	2 784	37.1	146	457	119	244	353	391	334	126	125
St. James city (part)	211	31.6	7	65	6	2	38	47	19	6	5
Liberty township	338	45.6	11	45	12	7	35	55	62	28	21
Meramec township	818	40.1	48	164	23	28	84	125	133	58	42
Miller township	3 282	33.4	246	643	177	206	442	494	372	170	142
Rolla city (part)	726	25.6	65	91	73	121	134	69	34	21	9
Rolla township	15 274	28.3	857	2 294	1 795	1 968	1 968	1 864	1 550	619	515
Rolla city (part)	12 857	26.4	721	1 805	1 711	1 870	1 730	1 455	1 178	472	393
St. James township	5 077	38.9	276	1 149	156	159	538	670	576	251	208
St. James city (part)	3 493	40.7	197	673	111	125	377	443	343	161	147
Spring Creek township	1 847	39.1	107	373	58	63	195	287	297	102	109
Edgar Springs city	190	41.3	12	29	5	7	24	29	27	7	11
Pike County	18 351	37.7	984	3 309	700	961	2 449	3 019	2 391	985	807
Ashley township	525	38.1	17	108	25	29	54	79	63	36	27
Buffalo township	5 720	39.7	355	1 071	227	214	602	873	723	300	295
Louisiana city	3 863	39.6	247	696	139	156	439	552	434	171	197
Calumet township	1 384	40.3	76	266	40	51	145	224	192	79	78
Annada village	48	40.4	3	10	2	-	4	10	6	3	1
Clarksville city	490	36.0	31	93	14	25	73	64	49	24	27
Paynesville village	91	36.9	4	20	5	3	8	18	9	7	3
Cuivre township	6 902	35.7	306	1 066	269	514	1 206	1 303	862	328	204
Bowling Green city	3 260	36.5	216	671	123	158	395	472	374	152	102
Tarrants village	30	57.0	-	1	1	1	3	3	6	1	5
Hartford township	475	41.4	19	78	22	16	50	75	74	24	33
Indian township	692	32.8	62	183	24	21	82	105	69	40	32
Peno township	872	40.1	40	169	38	34	97	129	140	65	40
Frankford city	351	38.9	15	68	23	13	35	59	50	24	14
Prairieville township	802	38.0	50	162	29	35	95	109	128	42	33
Eolia village	435	37.6	30	83	13	28	52	50	68	18	22
Salt River township	163	43.8	5	24	7	8	19	23	23	14	13
Ashburn town	51	48.8	2	5	2	1	7	6	8	5	5
Spencer township	816	36.3	54	182	19	39	99	99	117	57	52
Curryville city	251	35.3	13	54	6	14	37	26	44	13	17

Table 1. **Age and Sex: 2000**—Con.

[For information on confidentiality protection, nonsampling error, and definitions, see text]

Age—Con.			Age and sex						Percent of total population		State County County Subdivision Place
			All ages		18 years and over		65 years and over				
65 to 74 years	75 to 84 years	85 years and over	Female	Males per 100 females	Total	Female	Total	Female	Under 18 years	65 years and over	
											Pemiscot County—Con.
											Little River township—Con.
15	17	10	146	90.4	202	111	42	25	27.3	15.1	Wardell town
58	45	11	349	97.1	518	267	114	59	24.7	16.6	Pascola township
17	5	3	93	103.2	135	68	25	9	28.6	13.2	Bragg City town
19	9	3	66	109.1	110	54	31	17	20.3	22.5	Pascola village
42	19	7	188	114.9	312	144	68	36	22.8	16.8	Pemiscot township
48	30	7	294	90.5	440	237	85	51	21.4	15.2	Virginia township
-	-	-	5	100.0	6	3	-	-	40.0	-	Steele city (part)
1 357	1 066	422	9 102	99.2	13 417	6 794	2 845	1 657	26.0	15.7	Perry County
34	26	9	247	102.8	365	176	69	35	27.1	13.8	Bois Brule township
112	96	13	519	110.0	850	413	221	120	22.0	20.3	Brazeau township
22	29	5	148	108.8	230	111	56	32	25.6	18.1	Altenburg city
23	20	3	89	115.7	152	79	46	27	20.8	24.0	Frohna city
771	665	334	5 343	93.1	7 682	4 027	1 770	1 108	25.6	17.2	Central township
629	571	294	4 042	89.7	5 782	3 093	1 494	964	24.6	19.5	Perryville city
73	43	17	587	106.1	867	425	133	66	28.3	11.0	Cinque Hommes township
-	1	1	5	120.0	10	4	2	1	9.1	18.2	Biehle village
120	69	12	812	107.0	1 248	589	201	90	25.8	12.0	St. Marys township
60	29	6	348	106.6	508	246	95	51	29.3	13.2	Salem township
108	66	18	742	108.1	1 102	530	192	94	28.6	12.4	Saline township
-	-	-	-	(X)	-	-	-	-	(X)	(X)	Lithium village
79	72	13	504	111.7	795	388	164	93	25.5	15.4	Union township
4	5	2	33	130.3	62	29	11	6	18.4	14.5	Longtown town
3 079	2 164	827	20 272	94.4	29 026	15 145	6 070	3 617	26.3	15.4	Pettis County
37	14	3	208	102.4	298	139	54	28	29.2	12.8	Blackwater township
69	27	14	456	102.0	645	315	110	53	30.0	11.9	Bowling Green township
105	67	60	459	94.6	698	373	232	147	21.8	26.0	Cedar township
44	27	5	336	106.3	495	239	76	38	28.6	11.0	Dresden township
39	15	2	195	113.8	309	149	56	25	25.9	13.4	Elk Fork township
121	49	6	823	101.0	1 215	610	176	80	26.5	10.6	Flat Creek township
78	51	13	518	101.4	758	373	142	70	27.3	13.6	Green Ridge township
30	19	5	230	93.5	315	161	54	29	29.2	12.1	Green Ridge city
11	3	2	49	98.0	71	35	16	8	26.8	16.5	Windsor city (part)
41	26	5	261	106.9	384	192	72	38	28.9	13.3	Heath Creek township
34	32	5	253	102.0	343	168	71	35	32.9	13.9	Houstonia township
19	13	-	133	106.8	185	91	32	18	32.7	11.6	Houstonia city
43	19	5	245	102.4	367	185	67	40	26.0	13.5	Hughesville township
13	5	1	87	100.0	132	69	19	13	24.1	10.9	Hughesville village
41	12	5	205	111.7	313	151	58	31	27.9	13.4	Lake Creek township
109	68	24	739	102.4	1 090	554	201	124	27.1	13.4	La Monte township
81	47	22	537	98.1	789	411	150	96	25.8	14.1	La Monte city
35	30	8	289	100.0	380	180	73	38	34.3	12.6	Longwood township
138	94	16	1 075	94.2	1 488	774	248	141	28.7	11.9	Prairie township
-	-	-	-	(X)	-	-	-	-	(X)	(X)	Sedalia city (part)
1 884	1 443	522	12 397	91.1	17 716	9 423	3 849	2 372	25.2	16.2	Sedalia township
1 682	1 358	498	10 704	90.0	15 312	8 218	3 538	2 208	24.7	17.4	Sedalia city (part)
203	164	127	1 454	91.5	1 987	1 065	494	312	28.6	17.7	Smithton township
29	17	7	274	86.1	343	179	53	33	32.7	10.4	Smithton city
58	26	7	359	107.0	540	255	91	45	27.3	12.2	Washington township
-	-	-	-	(X)	-	-	-	-	(X)	(X)	Ionia town (part)
2 825	2 003	699	19 600	103.2	30 383	14 973	5 527	3 169	23.7	13.9	Phelps County
174	112	41	1 138	103.2	1 772	889	327	171	23.4	14.1	Arlington township
48	36	14	334	92.8	480	251	98	54	25.5	15.2	Doolittle city
43	27	12	250	93.6	374	195	82	44	22.7	16.9	Newburg city
152	65	25	992	96.8	1 444	728	242	123	26.0	12.4	Cold Spring township
53	41	6	337	103.6	522	261	100	55	23.9	14.6	Dawson township
589	369	141	4 249	93.9	6 222	3 223	1 099	624	24.5	13.3	Dillon township
214	190	85	1 469	89.5	2 181	1 152	489	303	21.7	17.6	Rolla city (part)
8	6	2	107	97.2	139	72	16	8	34.1	7.6	St. James city (part)
35	23	4	170	98.8	282	139	62	30	16.6	18.3	Liberty township
67	40	6	398	105.5	606	292	113	57	25.9	13.8	Meramec township
207	115	68	1 630	101.3	2 393	1 190	390	220	27.1	11.9	Miller township
24	34	51	352	106.3	570	276	109	80	21.5	15.0	Rolla city (part)
922	703	219	7 114	114.7	12 123	5 605	1 844	1 159	20.6	12.1	Rolla township
717	611	194	5 894	118.1	10 331	4 678	1 522	987	19.6	11.8	Rolla city (part)
461	459	174	2 634	92.7	3 652	1 938	1 094	595	28.1	21.5	St. James township
364	395	157	1 859	87.9	2 623	1 419	916	507	24.9	26.2	St. James city (part)
165	76	15	938	96.9	1 367	708	256	135	26.0	13.9	Spring Creek township
19	17	3	96	97.9	149	80	39	23	21.6	20.5	Edgar Springs city
1 366	944	436	8 373	119.2	14 058	6 281	2 746	1 579	23.4	15.0	Pike County
46	32	9	254	106.7	400	193	87	49	23.8	16.6	Ashley township
508	371	181	2 921	95.8	4 294	2 217	1 060	624	24.9	18.5	Buffalo township
372	299	161	2 042	89.2	2 920	1 570	832	521	24.4	21.5	Louisiana city
127	71	35	700	97.7	1 042	529	233	124	24.7	16.8	Calumet township
6	1	2	17	182.4	35	11	9	3	27.1	18.8	Annada village
37	33	20	263	86.3	366	199	90	54	25.3	18.4	Clarksville city
10	3	1	42	116.7	67	33	14	5	26.4	15.4	Paynesville village
387	296	161	2 612	164.2	5 530	1 950	844	506	19.9	12.2	Cuivre township
248	209	140	1 754	85.9	2 373	1 314	597	386	27.2	18.3	Bowling Green city
5	3	1	14	114.3	29	14	9	4	3.3	30.0	Tarrants village
51	24	9	226	110.2	378	178	84	42	20.4	17.7	Hartford township
47	19	8	341	102.9	447	219	74	39	35.4	10.7	Indian township
65	44	11	420	107.6	663	323	120	61	24.0	13.8	Peno township
24	19	7	175	100.6	268	137	50	30	23.6	14.2	Frankford city
64	43	12	420	91.0	590	314	119	67	26.4	14.8	Prairieville township
35	27	9	229	90.0	322	178	71	41	26.0	16.3	Eolia village
16	8	3	77	111.7	134	62	27	14	17.8	16.6	Salt River township
6	3	1	27	88.9	44	22	10	7	13.7	19.6	Ashburn town
55	36	7	402	103.0	580	296	98	53	28.9	12.0	Spencer township
16	11	-	131	91.6	184	99	27	18	26.7	10.8	Curryville city

Table 1. **Age and Sex: 2000**—Con.

[For information on confidentiality protection, nonsampling error, and definitions, see text]

State County County Subdivision Place	Total population	Median age	Age: Under 5 years	5 to 17 years	18 to 20 years	21 to 24 years	25 to 34 years	35 to 44 years	45 to 54 years	55 to 59 years	60 to 64 years
Platte County	73 781	35.9	5 045	13 981	2 537	3 556	10 624	13 427	11 357	4 109	2 640
Carroll township	10 370	36.8	702	2 196	321	377	1 247	1 973	1 668	637	415
Kansas City city (part)	845	33.5	84	181	11	18	159	202	95	25	22
Platte City city (part)	3 866	33.1	300	747	120	221	658	681	482	157	109
Tracy city (part)	-	-	-	-	-	-	-	-	-	-	-
Weatherby Lake city (part)	1 873	45.8	71	359	63	43	78	298	426	201	149
Fair township	839	42.0	43	143	35	16	72	160	166	52	44
Platte City city (part)	-	-	-	-	-	-	-	-	-	-	-
Tracy city (part)	213	38.9	12	43	12	5	22	40	32	14	7
Fox township	11 442	36.4	804	2 196	340	455	1 622	2 127	1 738	586	389
Houston Lake city	284	44.3	10	43	6	6	32	50	70	18	14
Kansas City city (part)	10 684	36.1	773	2 088	324	430	1 526	2 013	1 594	536	347
Platte Woods city	474	44.3	21	65	10	19	64	64	74	32	28
Green township	2 081	38.5	151	375	72	83	246	349	296	137	118
Camden Point city	484	33.9	43	96	14	20	78	88	71	22	17
Dearborn city (part)	529	36.6	38	100	20	27	66	71	61	31	35
Kickapoo township	4 855	39.1	288	1 013	188	154	470	880	855	391	211
Kansas City city (part)	28	19.0	2	11	2	-	2	10	1	-	-
Parkville city (part)	54	35.0	4	10	2	2	9	11	9	1	1
Weatherby Lake city (part)	-	-	-	-	-	-	-	-	-	-	-
Lee township	565	42.1	27	103	22	11	47	107	93	39	40
Farley village	226	39.2	17	39	7	4	27	36	37	17	17
Marshall township	763	41.7	33	144	29	30	70	132	152	55	44
Iatan village	54	39.5	3	10	2	2	6	9	11	2	4
May township	16 964	34.0	1 137	2 685	518	1 159	3 305	2 962	2 371	906	554
Ferrelview village	593	33.7	40	106	11	44	112	110	85	33	17
Kansas City city (part)	15 454	33.3	1 074	2 454	487	1 093	3 118	2 700	2 119	788	467
Lake Waukomis city	917	48.0	23	125	20	22	75	152	167	85	70
Pawnee township	7 596	34.2	595	1 554	232	360	1 168	1 375	1 174	316	214
Kansas City city (part)	7 596	34.2	595	1 554	232	360	1 168	1 375	1 174	316	214
Pettis township	4 760	35.7	324	799	192	266	737	801	689	261	177
Kansas City city (part)	19	27.5	-	4	2	2	2	4	2	-	-
Northmoor city	399	34.9	34	67	6	20	73	65	43	15	20
Parkville city (part)	23	43.3	1	3	1	1	3	4	3	5	1
Riverside city	2 979	35.1	216	448	126	199	498	455	420	150	107
Preston township	1 497	39.6	82	282	51	42	169	279	235	91	70
Edgerton city	533	38.2	25	120	20	20	57	106	86	16	23
Ridgely village	64	35.0	8	11	1	1	11	10	9	1	3
Sioux township	9 083	33.7	697	1 898	438	508	1 176	1 765	1 403	434	256
Kansas City city (part)	-	-	-	-	-	-	-	-	-	-	-
Parkville city (part)	3 982	35.6	284	771	246	251	404	782	661	213	128
Waldron township	634	39.7	41	120	20	14	65	122	123	42	24
Parkville city (part)	-	-	-	-	-	-	-	-	-	-	-
Weston township	2 332	40.0	121	473	79	81	230	395	394	162	84
Weston city	1 631	39.8	89	318	49	58	179	288	249	115	58
Polk County	26 992	35.0	1 825	5 122	1 762	1 649	3 138	3 750	3 136	1 364	1 121
Campbell township	446	38.0	45	82	15	18	45	63	64	30	22
Cliquot township	459	39.6	22	94	13	10	50	81	64	35	26
East Looney township	1 217	34.1	88	286	37	58	161	156	158	65	69
East Madison township	490	38.2	32	105	20	17	46	74	77	30	24
Fair Play city (part)	112	33.0	10	36	3	2	7	15	18	1	4
Flemington township	246	37.3	21	47	4	13	31	36	34	14	10
Flemington village	124	40.5	10	20	4	8	11	22	15	11	8
Jackson township	802	39.4	51	152	22	32	84	129	116	41	46
Jefferson township	475	48.9	19	68	15	6	39	64	78	39	33
Johnson township	1 510	44.3	83	261	38	38	161	196	158	103	86
Humansville city	946	44.4	46	155	28	24	106	127	93	58	44
McKinley township	594	38.8	38	124	19	16	62	95	82	38	30
Mooney township	2 790	34.9	189	618	109	112	370	498	363	158	118
Pleasant Hope city	548	30.2	38	131	25	36	79	84	70	13	14
North Benton township	575	34.3	40	128	24	14	88	86	62	26	25
Halfway village (part)	109	33.3	5	28	4	4	17	18	10	4	3
Northeast Marion township	3 654	35.8	262	750	146	182	442	500	429	169	151
Bolivar city (part)	2 042	36.8	157	346	91	130	258	239	188	82	72
North Green township	344	36.6	36	72	8	11	35	46	42	22	20
Northwest Marion township	2 426	39.9	163	423	85	106	279	320	276	111	92
Bolivar city (part)	1 452	42.6	102	217	51	72	175	138	150	65	45
South Benton township	993	30.8	101	247	39	44	120	133	111	53	39
Halfway village (part)	67	37.5	4	9	4	3	11	15	6	5	5
Southeast Marion township	3 102	28.7	234	527	257	343	437	387	321	111	98
Bolivar city (part)	2 187	27.4	154	320	224	297	327	239	200	60	58
South Green township	429	37.7	26	79	15	15	62	64	56	28	21
Southwest Marion township	4 121	23.6	229	575	823	535	389	439	330	163	91
Bolivar city (part)	3 462	22.6	176	431	805	515	313	329	237	114	69
Union township	462	46.1	25	67	13	17	41	62	72	41	29
Aldrich village	75	36.5	9	8	4	6	7	8	14	3	3
West Looney township	809	36.9	49	185	32	22	83	156	84	37	45
Morrisville town	344	36.5	14	89	16	12	29	72	31	13	15
West Madison township	525	38.4	32	116	14	21	48	81	72	28	26
Fair Play city (part)	306	33.8	21	78	8	14	35	40	41	11	14
Wishart township	523	35.6	40	116	14	19	65	84	87	22	20
Pulaski County	41 165	28.5	3 154	8 184	3 780	3 066	6 924	6 263	3 999	1 368	1 170
Cullen township	28 555	25.6	2 362	5 732	3 312	2 532	5 502	4 237	2 236	714	535
Fort Leonard Wood CDP (part)	13 660	21.4	1 347	2 449	2 806	1 979	3 453	1 438	165	7	8
St. Robert city	2 760	33.0	214	529	94	121	525	505	328	122	102
Waynesville city	3 507	37.8	206	751	107	117	424	602	491	190	141
Liberty township	4 532	37.8	315	876	137	195	551	664	646	261	218
Richland city (part)	1 618	40.7	101	280	42	63	192	212	191	98	74
Piney township	300	38.3	17	56	7	13	34	70	53	12	13
Fort Leonard Wood CDP (part)	6	25.0	-	1	1	1	1	1	1	-	-
Roubidoux township	206	37.7	8	44	10	8	21	44	25	12	11
Fort Leonard Wood CDP (part)	-	-	-	-	-	-	-	-	-	-	-
Tavern township	2 917	39.7	167	554	112	121	284	518	379	150	178

Table 1. **Age and Sex: 2000**—Con.

[For information on confidentiality protection, nonsampling error, and definitions, see text]

Age—Con.			Age and sex						Percent of total population		
			All ages		18 years and over		65 years and over				**State** **County** **County Subdivision** **Place**
65 to 74 years	75 to 84 years	85 years and over	Female	Males per 100 females	Total	Female	Total	Female	Under 18 years	65 years and over	
3 434	2 291	780	37 250	98.1	54 755	28 009	6 505	3 745	25.8	8.8	Platte County
453	265	116	5 161	100.9	7 472	3 757	834	462	27.9	8.0	Carroll township
26	17	5	412	105.1	580	283	48	24	31.4	5.7	Kansas City city (part)
163	145	83	1 942	99.1	2 819	1 450	391	239	27.1	10.1	Platte City city (part)
-	-	-	-	(X)	-	-	-	-	(X)	(X)	Tracy city (part)
124	50	11	930	101.4	1 443	720	185	89	23.0	9.9	Weatherby Lake city (part)
65	35	8	410	104.6	653	322	108	58	22.2	12.9	Fair township
-	-	-	-	(X)	-	-	-	-	(X)	(X)	Platte City city (part)
16	7	3	105	102.9	158	82	26	14	25.8	12.2	Tracy city (part)
554	465	166	5 917	93.4	8 442	4 463	1 185	728	26.2	10.4	Fox township
25	9	1	143	98.6	231	113	35	24	18.7	12.3	Houston Lake city
471	420	162	5 526	93.3	7 823	4 142	1 053	647	26.8	9.9	Kansas City city (part)
58	36	3	248	91.1	388	208	97	57	18.1	20.5	Platte Woods city
125	99	30	1 032	101.6	1 555	794	254	149	25.3	12.2	Green township
18	14	3	236	105.1	345	177	35	20	28.7	7.2	Camden Point city
39	28	13	264	100.4	391	212	80	56	26.1	15.1	Dearborn city (part)
263	120	22	2 425	100.2	3 554	1 792	405	203	26.8	8.3	Kickapoo township
-	-	-	13	115.4	15	8	-	-	46.4	-	Kansas City city (part)
3	2	-	27	100.0	40	20	5	3	25.9	9.3	Parkville city (part)
-	-	-	-	(X)	-	-	-	-	(X)	(X)	Weatherby Lake city (part)
50	21	5	287	96.9	435	220	76	38	23.0	13.5	Lee township
12	9	4	115	96.5	170	85	25	15	24.8	11.1	Farley village
44	24	6	373	104.6	586	285	74	35	23.2	9.7	Marshall township
5	-	-	27	100.0	41	20	5	3	24.1	9.3	Iatan village
666	501	200	8 534	98.8	13 142	6 686	1 367	825	22.5	8.1	May township
21	13	1	253	134.4	447	187	35	16	24.6	5.9	Ferrelview village
544	420	190	7 813	97.8	11 926	6 095	1 154	706	22.8	7.5	Kansas City city (part)
101	68	9	468	95.9	769	404	178	103	16.1	19.4	Lake Waukomis city
340	232	36	3 935	93.0	5 447	2 843	608	334	28.3	8.0	Pawnee township
340	232	36	3 935	93.0	5 447	2 843	608	334	28.3	8.0	Kansas City city (part)
260	161	93	2 355	102.1	3 637	1 809	514	299	23.6	10.8	Pettis township
3	-	-	11	72.7	15	8	3	2	21.1	15.8	Kansas City city (part)
43	10	3	198	101.5	298	151	56	26	25.3	14.0	Northmoor city
1	-	-	10	130.0	19	9	1	-	17.4	4.3	Parkville city (part)
154	120	86	1 466	103.2	2 315	1 145	360	211	22.3	12.1	Riverside city
108	67	21	717	108.8	1 133	563	196	100	24.3	13.1	Preston township
36	19	5	252	111.5	388	192	60	32	27.2	11.3	Edgerton city
-	9	-	33	93.9	45	24	9	5	29.7	14.1	Ridgely village
309	161	38	4 564	99.0	6 488	3 325	508	295	28.6	5.6	Sioux township
-	-	-	-	(X)	-	-	-	-	(X)	(X)	Kansas City city (part)
151	72	19	2 045	94.7	2 927	1 514	242	141	26.5	6.1	Parkville city (part)
40	16	7	321	97.5	473	232	63	32	25.4	9.9	Waldron township
-	-	-	-	(X)	-	-	-	-	(X)	(X)	Parkville city (part)
157	124	32	1 219	91.3	1 738	918	313	187	25.5	13.4	Weston township
107	100	21	863	89.0	1 224	652	228	143	25.0	14.0	Weston city
2 146	1 461	518	13 851	94.9	20 045	10 500	4 125	2 349	25.7	15.3	Polk County
38	19	5	233	91.4	319	165	62	27	28.5	13.9	Campbell township
36	26	2	230	99.6	343	169	64	33	25.3	13.9	Cliquot township
91	40	8	561	116.9	843	410	139	58	30.7	11.4	East Looney township
38	22	5	244	100.8	353	170	65	34	28.0	13.3	East Madison township
8	5	3	60	86.7	66	34	16	8	41.1	14.3	Fair Play city (part)
23	8	5	122	101.6	178	91	36	22	27.6	14.6	Flemington township
9	3	3	60	106.7	94	49	15	11	24.2	12.1	Flemington village
78	45	6	399	101.0	599	301	129	69	25.3	16.1	Jackson township
84	23	7	234	103.0	388	191	114	58	18.3	24.0	Jefferson township
184	146	56	782	93.1	1 166	627	386	224	22.8	25.6	Johnson township
103	108	54	508	86.2	745	417	265	166	21.2	28.0	Humansville city
52	25	13	293	102.7	432	219	90	49	27.3	15.2	McKinley township
125	103	27	1 396	99.9	1 983	1 006	255	141	28.9	9.1	Mooney township
19	25	14	297	84.5	379	210	58	46	30.8	10.6	Pleasant Hope city
48	29	5	285	101.8	407	197	82	39	29.2	14.3	North Benton township
8	6	2	54	101.9	76	39	16	7	30.3	14.7	Halfway village (part)
273	232	118	1 922	90.1	2 642	1 429	623	400	27.7	17.0	Northeast Marion township
175	198	106	1 122	82.0	1 539	884	479	331	24.6	23.5	Bolivar city (part)
41	10	1	170	102.4	236	116	52	24	31.4	15.1	North Green township
241	203	127	1 323	83.4	1 840	1 020	571	359	24.2	23.5	Northwest Marion township
152	166	119	836	73.7	1 133	662	437	291	22.0	30.1	Bolivar city (part)
74	27	5	477	108.2	645	327	106	54	35.0	10.7	South Benton township
5	-	-	29	131.0	54	27	5	1	19.4	7.5	Halfway village (part)
192	146	49	1 604	93.4	2 341	1 228	387	226	24.5	12.5	Southeast Marion township
142	120	46	1 143	91.3	1 713	914	308	189	21.7	14.1	Bolivar city (part)
37	23	3	202	112.4	324	154	63	32	24.5	14.7	South Green township
276	224	47	2 218	85.8	3 317	1 833	547	311	19.5	13.3	Southwest Marion township
235	197	41	1 880	84.1	2 855	1 591	473	270	17.5	13.7	Bolivar city (part)
55	36	4	225	105.3	370	179	95	47	19.9	20.6	Union township
6	5	2	38	97.4	58	29	13	8	22.7	17.3	Aldrich village
71	33	12	404	100.2	575	290	116	69	28.9	14.3	West Looney township
27	18	8	175	96.6	241	127	53	35	29.9	15.4	Morrisville town
56	22	9	266	97.4	377	197	87	46	28.2	16.6	West Madison township
24	12	8	155	97.4	207	108	44	23	32.4	14.4	Fair Play city (part)
33	19	4	261	100.4	367	181	56	27	29.8	10.7	Wishart township
1 926	999	332	19 412	112.1	29 827	13 848	3 257	1 867	27.5	7.9	Pulaski County
859	401	133	12 930	120.8	20 461	8 972	1 393	808	28.3	4.9	Cullen township
8	-	-	5 288	158.3	9 864	3 505	8	6	27.8	0.1	Fort Leonard Wood CDP (part)
134	62	24	1 382	99.7	2 017	1 001	220	134	26.9	8.0	St. Robert city
263	169	46	1 852	89.4	2 550	1 371	478	294	27.3	13.6	Waynesville city
368	234	67	2 346	93.2	3 341	1 762	669	391	26.3	14.8	Liberty township
183	133	49	898	80.2	1 237	702	365	232	23.5	22.6	Richland city (part)
18	3	4	142	111.3	227	110	25	11	24.3	8.3	Piney township
-	-	-	3	100.0	5	2	-	-	16.7	-	Fort Leonard Wood CDP (part)
15	7	1	107	92.5	154	78	23	11	25.2	11.2	Roubidoux township
-	-	-	-	(X)	-	-	-	-	(X)	(X)	Fort Leonard Wood CDP (part)
284	135	35	1 453	100.8	2 196	1 118	454	247	24.7	15.6	Tavern township

Table 1. **Age and Sex: 2000**—Con.

[For information on confidentiality protection, nonsampling error, and definitions, see text]

State County County Subdivision Place	Total population	Median age	Age: Under 5 years	5 to 17 years	18 to 20 years	21 to 24 years	25 to 34 years	35 to 44 years	45 to 54 years	55 to 59 years	60 to 64 years
Pulaski County—Con.											
Tavern township—Con.											
Crocker city	1 033	36.1	67	226	44	41	121	183	94	34	47
Union township	4 655	37.9	285	922	202	197	532	730	660	219	215
Dixon city	1 570	38.3	102	297	61	72	185	215	156	59	75
Putnam County	5 223	41.9	339	915	150	175	545	709	669	333	308
Elm township	607	39.8	42	107	16	15	78	85	77	40	34
Worthington village	89	38.3	8	10	7	1	16	12	19	3	4
Grant township	276	41.5	12	59	8	6	23	47	39	22	15
Livonia village	114	39.0	5	28	2	6	5	28	13	8	6
Jackson township	158	43.3	11	29	5	2	13	28	21	5	9
Liberty township	265	38.8	15	58	2	9	28	38	39	19	16
Lincoln township	269	37.6	18	57	12	11	28	40	45	23	12
Medicine township	206	45.0	12	25	9	5	23	29	28	14	17
Lucerne village	92	46.5	1	13	4	2	8	17	11	4	8
Richland township	245	36.5	20	44	5	6	38	42	41	11	18
Sherman township	87	38.4	4	24	1	2	7	13	14	6	4
Union township	2 191	44.3	157	333	69	90	215	256	245	121	124
Unionville city (part)	1 661	40.8	133	267	56	79	185	188	167	67	70
Wilson township	651	40.6	32	130	16	24	60	93	78	51	45
Unionville city (part)	380	39.7	22	71	15	16	35	51	50	28	23
York township	268	41.8	16	49	7	5	32	38	42	21	14
Powersville village	86	39.3	11	9	-	2	19	6	13	6	3
Ralls County	9 626	39.3	545	1 884	329	357	1 053	1 538	1 460	612	477
Center township	1 035	39.9	73	174	35	49	115	146	114	50	53
Center city	644	37.8	52	114	24	26	78	89	49	28	27
Clay township	2 375	38.2	141	464	85	89	268	420	407	138	109
Hannibal city (part)	254	40.3	12	46	7	13	30	37	39	15	12
Rensselaer village	145	35.3	7	31	4	6	24	22	23	12	4
Jasper township	591	39.7	25	118	23	19	65	89	105	39	28
Vandalia city (part)	-	-	-	-	-	-	-	-	-	-	-
Saline township	623	42.4	25	120	18	17	67	89	97	58	50
Monroe City city (part)	-	-	-	-	-	-	-	-	-	-	-
Salt River township	1 220	43.0	46	224	37	44	123	170	177	74	70
Perry city	666	45.9	28	100	21	32	70	76	94	32	29
Saverton township	1 990	37.8	119	421	74	65	219	355	299	125	96
Spencer township	1 792	38.4	116	363	57	74	196	269	261	128	71
New London city	1 001	39.0	62	201	32	52	98	141	166	56	32
Randolph County	24 663	37.2	1 570	4 304	1 088	1 280	3 317	3 913	3 390	1 163	977
Cairo township	1 126	38.4	58	251	44	37	128	170	173	59	44
Cairo village	293	32.9	15	60	12	15	51	29	39	15	12
Chariton township	296	39.3	15	58	6	8	45	33	45	29	16
Clifton township	259	41.6	11	58	7	13	19	37	37	20	17
Clifton Hill city	124	40.5	6	33	2	5	9	17	15	9	11
Jackson township	427	36.2	32	91	18	14	54	75	47	18	21
Jacksonville village	163	31.9	14	39	8	4	25	28	14	6	6
Moniteau township	985	39.3	52	190	33	41	123	149	149	46	42
Higbee city	623	38.8	35	124	16	33	76	94	80	36	30
North Sugar Creek township	6 233	35.9	488	1 044	329	374	819	763	760	268	239
Moberly city (part)	5 570	35.4	461	908	304	344	741	654	661	223	201
Prairie township	4 111	38.2	151	429	129	254	771	1 001	692	197	139
Clark city	275	33.1	23	59	9	18	37	45	27	19	8
Moberly city (part)	188	52.0	11	21	7	3	19	12	28	6	8
Renick village	221	35.8	20	48	8	5	27	32	31	20	8
Salt River township	351	35.5	23	78	11	10	51	70	46	16	12
Salt Springs township	2 753	35.7	187	588	115	129	340	419	394	124	108
Huntsville city	1 553	34.5	107	319	63	80	216	210	208	67	59
Silver Creek township	338	37.5	25	61	15	15	34	68	47	16	17
South Sugar Creek township	6 959	36.4	488	1 314	345	353	847	991	875	327	285
Moberly city (part)	6 003	36.0	439	1 092	309	333	743	825	733	265	237
Union township	825	40.5	40	142	36	32	86	137	125	43	37
Moberly city (part)	184	49.5	10	16	10	12	17	20	25	5	4
Ray County	23 354	37.1	1 547	4 886	867	869	2 771	3 840	3 195	1 303	1 082
Camden township	571	40.5	27	118	11	19	71	88	83	28	38
Camden city	209	38.8	12	43	4	12	28	33	21	7	15
Fleming city	122	38.0	7	24	4	2	18	20	16	7	7
Crooked River township	1 038	38.4	69	207	36	45	99	188	119	66	45
Hardin city	614	36.2	46	129	24	29	66	106	65	36	20
Fishing River township	5 043	38.6	303	1 034	173	148	589	874	774	336	286
Crystal Lakes city	383	35.8	29	75	17	11	57	80	60	14	13
Excelsior Estates village (part)	260	32.0	23	68	3	8	42	52	33	7	9
Excelsior Springs city (part)	177	49.4	8	22	4	3	19	19	37	15	13
Homestead village	181	43.5	10	30	7	6	18	26	24	14	10
Woods Heights city	742	34.9	57	173	22	31	89	116	99	43	42
Grape Grove township	897	39.0	58	197	34	27	79	144	126	61	39
Knoxville township	802	36.5	64	181	24	20	90	139	118	48	43
Orrick township	1 433	35.7	97	309	47	61	183	253	182	64	67
Orrick city	889	32.6	68	197	31	43	135	152	107	30	27
Polk township	4 351	35.0	303	1 059	157	140	520	746	591	224	156
Elmira village	82	36.3	5	19	3	3	9	17	11	4	6
Lawson city (part)	2 194	32.3	183	538	84	85	295	354	241	80	60
Richmond township	9 219	37.0	626	1 781	385	409	1 140	1 408	1 202	476	408
Henrietta city	457	30.1	32	66	34	39	105	64	47	17	11
Rayville village	204	37.3	20	28	13	16	23	29	36	5	7
Richmond city	6 116	36.3	445	1 221	234	271	772	907	678	274	268
Reynolds County	6 689	40.7	388	1 220	224	231	762	911	948	494	425
Black River township	663	39.0	30	157	22	19	66	88	88	54	42
Carroll township	1 301	40.5	72	231	42	52	166	164	209	115	76
Bunker city (part)	248	36.7	22	34	12	13	40	37	29	18	14
Centerville city	171	44.3	10	20	8	18	19	12	28	20	6
Jackson township	450	35.7	28	105	22	17	48	76	61	30	21

Table 1. **Age and Sex: 2000**—Con.

[For information on confidentiality protection, nonsampling error, and definitions, see text]

Age—Con.			Age and sex						Percent of total population		
			All ages		18 years and over		65 years and over				**State** **County** **County Subdivision** **Place**
65 to 74 years	75 to 84 years	85 years and over	Female	Males per 100 females	Total	Female	Total	Female	Under 18 years	65 years and over	
											Pulaski County—Con.
											Tavern township—Con.
98	58	20	544	89.9	740	399	176	107	28.4	17.0	Crocker city
382	219	92	2 434	91.2	3 448	1 808	693	399	25.9	14.9	Union township
149	130	69	877	79.0	1 171	667	348	233	25.4	22.2	Dixon city
536	400	144	2 663	96.1	3 969	2 068	1 080	639	24.0	20.7	Putnam County
66	37	10	303	100.3	458	234	113	68	24.5	18.6	Elm township
5	4	-	38	134.2	71	30	9	6	20.2	10.1	Worthington village
23	15	7	130	112.3	205	101	45	25	25.7	16.3	Grant township
6	5	2	52	119.2	81	39	13	7	28.9	11.4	Livonia village
20	8	7	78	102.6	118	61	35	19	25.3	22.2	Jackson township
26	12	3	129	105.4	192	89	41	19	27.5	15.5	Liberty township
13	8	2	123	118.7	194	92	23	10	27.9	8.6	Lincoln township
21	19	4	96	114.6	169	81	44	24	18.0	21.4	Medicine township
11	10	3	44	109.1	78	39	24	14	15.2	26.1	Lucerne village
12	6	2	123	99.2	181	91	20	11	26.1	8.2	Richland township
8	4	-	42	107.1	59	27	12	7	32.2	13.8	Sherman township
259	226	96	1 192	83.8	1 701	944	581	365	22.4	26.5	Union township
159	197	93	922	80.2	1 261	723	449	307	24.1	27.0	Unionville city (part)
68	45	9	311	109.3	489	244	122	68	24.9	18.7	Wilson township
35	28	6	180	111.1	287	147	69	38	24.5	18.2	Unionville city (part)
20	20	4	136	97.1	203	104	44	23	24.3	16.4	York township
8	7	2	48	79.2	66	34	17	10	23.3	19.8	Powersville village
718	487	166	4 791	100.9	7 197	3 618	1 371	743	25.2	14.2	Ralls County
97	86	43	518	99.8	788	412	226	131	23.9	21.8	Center township
59	62	36	329	95.7	478	265	157	96	25.8	24.4	Center city
155	84	15	1 184	100.6	1 770	881	254	124	25.5	10.7	Clay township
24	17	2	126	101.6	196	98	43	24	22.8	16.9	Hannibal city (part)
8	4	-	70	107.1	107	52	12	6	26.2	8.3	Rensselaer village
50	23	7	287	105.9	448	221	80	38	24.2	13.5	Jasper township
-	-	-	-	(X)	-	-	-	-	(X)	(X)	Vandalia city (part)
49	23	10	300	107.7	478	218	82	39	23.3	13.2	Saline township
-	-	-	-	(X)	-	-	-	-	(X)	(X)	Monroe City city (part)
110	97	48	636	91.8	950	503	255	161	22.1	20.9	Salt River township
71	67	46	373	78.6	538	306	184	126	19.2	27.6	Perry city
119	78	20	966	106.0	1 450	709	217	109	27.1	10.9	Saverton township
138	96	23	900	99.1	1 313	674	257	141	26.7	14.3	Spencer township
80	63	18	522	91.8	738	394	161	96	26.3	16.1	New London city
1 820	1 280	561	11 885	107.5	18 789	9 029	3 661	2 176	23.8	14.8	Randolph County
96	51	15	573	96.5	817	422	162	90	27.4	14.4	Cairo township
24	14	7	161	82.0	218	123	45	30	25.6	15.4	Cairo village
21	17	3	146	102.7	223	108	41	24	24.7	13.9	Chariton township
20	17	3	124	108.9	190	95	40	22	26.6	15.4	Clifton township
9	6	2	66	87.9	85	48	17	11	31.5	13.7	Clifton Hill city
37	18	2	203	110.3	304	149	57	30	28.8	13.3	Jackson township
10	9	-	73	123.3	110	56	19	10	32.5	11.7	Jacksonville village
76	61	23	492	100.2	743	370	160	91	24.6	16.2	Moniteau township
48	35	16	320	94.7	464	234	99	61	25.5	15.9	Higbee city
498	440	211	3 308	88.4	4 701	2 574	1 149	725	24.6	18.4	North Sugar Creek township
449	418	206	2 972	87.4	4 201	2 318	1 073	690	24.6	19.3	Moberly city (part)
202	103	43	1 204	241.4	3 531	911	348	180	14.1	8.5	Prairie township
15	10	5	150	83.3	193	105	30	19	29.8	10.9	Clark city
28	20	25	109	72.5	156	94	73	51	17.0	38.8	Moberly city (part)
11	8	3	114	93.9	153	77	22	14	30.8	10.0	Renick village
20	9	5	164	114.0	250	121	34	17	28.8	9.7	Salt River township
194	102	53	1 370	100.9	1 978	1 006	349	199	28.2	12.7	Salt Springs township
116	69	39	786	97.6	1 127	592	224	139	27.4	14.4	Huntsville city
24	12	4	174	94.3	252	122	40	23	25.4	11.8	Silver Creek township
560	398	176	3 719	87.1	5 157	2 831	1 134	692	25.9	16.3	South Sugar Creek township
493	366	168	3 220	86.4	4 472	2 470	1 027	637	25.5	17.1	Moberly city (part)
72	52	23	408	102.2	643	320	147	83	22.1	17.8	Union township
24	23	18	100	84.0	158	88	65	47	14.1	35.3	Moberly city (part)
1 627	1 002	365	11 667	100.2	16 921	8 618	2 994	1 708	27.5	12.8	Ray County
55	28	5	283	101.8	426	214	88	47	25.4	15.4	Camden township
26	7	1	106	97.2	154	79	34	19	26.3	16.3	Camden city
12	4	1	60	103.3	91	46	17	9	25.4	13.9	Fleming city
75	71	18	508	104.3	762	380	164	93	26.6	15.8	Crooked River township
39	38	16	304	102.0	439	224	93	54	28.5	15.1	Hardin city
369	130	27	2 442	106.5	3 706	1 804	526	255	26.5	10.4	Fishing River township
18	7	2	180	112.8	279	130	27	16	27.2	7.0	Crystal Lakes city
9	5	1	131	98.5	169	85	15	9	35.0	5.8	Excelsior Estates village (part)
18	17	2	93	90.3	147	78	37	20	16.9	20.9	Excelsior Springs city (part)
27	8	1	86	110.5	141	69	36	17	22.1	19.9	Homestead village
56	8	6	355	109.0	512	246	70	33	31.0	9.4	Woods Heights city
77	42	13	440	103.9	642	316	132	73	28.4	14.7	Grape Grove township
49	18	8	394	103.6	557	285	75	40	30.5	9.4	Knoxville township
103	49	18	726	97.4	1 027	521	170	92	28.3	11.9	Orrick township
57	31	11	453	96.2	624	321	99	56	29.8	11.1	Orrick city
238	163	54	2 157	101.7	2 989	1 535	455	258	31.3	10.5	Polk township
2	3	-	42	95.2	58	32	5	3	29.3	6.1	Elmira village
118	111	45	1 139	92.6	1 473	800	274	176	32.9	12.5	Lawson city (part)
661	501	222	4 717	95.4	6 812	3 563	1 384	850	26.1	15.0	Richmond township
22	16	4	180	153.9	359	127	42	20	21.4	9.2	Henrietta city
12	9	6	105	94.3	156	73	27	16	23.5	13.2	Rayville village
458	391	197	3 234	89.1	4 450	2 450	1 046	672	27.2	17.1	Richmond city
643	332	111	3 318	101.6	5 081	2 558	1 086	587	24.0	16.2	Reynolds County
62	25	10	295	124.7	476	237	97	51	28.2	14.6	Black River township
110	51	13	630	106.5	998	497	174	96	23.3	13.4	Carroll township
19	8	2	122	103.3	192	102	29	20	22.6	11.7	Bunker city (part)
14	10	6	81	111.1	141	68	30	16	17.5	17.5	Centerville city
24	13	5	213	111.3	317	156	42	22	29.6	9.3	Jackson township

Table 1. **Age and Sex: 2000**—Con.

[For information on confidentiality protection, nonsampling error, and definitions, see text]

State County County Subdivision Place	Total population	Median age	Age: Under 5 years	5 to 17 years	18 to 20 years	21 to 24 years	25 to 34 years	35 to 44 years	45 to 54 years	55 to 59 years	60 to 64 years
Reynolds County—Con.											
Lesterville township	689	44.1	34	100	31	16	69	109	110	48	48
Logan township	2 721	39.7	182	491	83	103	349	357	355	165	166
Ellington city	1 045	35.2	85	194	38	53	150	130	112	49	49
Webb township	865	47.5	42	136	24	24	64	117	125	82	72
Ripley County	13 509	39.4	809	2 543	518	545	1 492	1 925	1 751	798	792
Current River township	160	41.3	8	39	3	3	10	31	12	10	9
Doniphan township	5 382	40.5	307	977	202	212	585	724	660	300	301
Doniphan city	1 932	44.9	99	310	73	63	211	213	188	86	99
Flatwoods township	640	39.2	38	122	26	18	67	103	90	30	42
Gatewood township	374	43.4	20	71	13	15	26	55	68	23	14
Harris township	751	36.3	54	152	24	30	100	130	94	33	40
Johnson township	435	39.5	30	58	20	20	54	75	40	35	29
Jordan township	941	35.8	69	205	33	36	112	124	116	60	63
Kelley township	42	40.5	5	6	1	2	6	4	4	2	5
Pine township	226	44.6	13	39	4	5	24	30	31	12	32
Poynor township	343	41.1	12	74	12	8	37	53	53	21	25
Shirley township	657	35.2	35	154	31	35	72	96	85	40	34
Thomas township	924	38.7	59	171	40	43	104	112	107	47	56
Naylor city	610	38.6	44	115	24	30	66	75	68	33	35
Union township	412	40.2	20	82	14	15	38	70	65	26	25
Varner township	645	41.8	33	99	30	19	78	95	103	52	36
Washington township	881	41.3	52	154	34	39	92	116	139	65	51
West Doniphan township	696	34.1	54	140	31	45	87	107	84	42	30
St. Charles County	283 883	34.3	21 662	60 586	10 936	12 258	39 668	52 743	38 490	13 169	9 519
Blanchette township	10 994	40.4	710	1 881	354	419	1 238	1 704	1 485	671	532
St. Charles city (part)	10 994	40.4	710	1 881	354	419	1 238	1 704	1 485	671	532
Boone township	24 850	36.7	1 880	5 804	752	650	2 513	5 160	3 754	1 252	864
Augusta town	218	45.5	3	31	10	9	19	36	32	18	17
New Melle city	124	41.0	11	21	3	2	11	22	18	10	11
O'Fallon city (part)	1 220	31.2	153	328	23	18	196	302	110	20	26
St. Peters city (part)	1 475	33.9	183	376	34	17	166	385	148	52	44
Weldon Spring city (part)	4 790	43.3	258	953	110	95	274	861	835	330	240
Weldon Spring Heights town	79	46.5	1	15	1	2	4	12	13	9	5
Cottleville township	47 075	32.2	4 365	11 196	1 516	1 639	7 277	9 528	5 857	1 870	1 186
Cottleville city	1 928	31.2	208	470	48	56	318	430	211	66	53
Dardenne Prairie town (part)	15	55.5	-	2	-	1	1	1	2	4	2
O'Fallon city (part)	19 032	31.2	2 011	4 410	512	614	3 569	3 951	1 979	623	402
St. Peters city (part)	8 033	33.3	725	1 894	262	268	1 132	1 700	1 038	281	196
Weldon Spring city (part)	480	33.5	40	150	11	7	44	89	81	23	17
Dardenne township	36 106	32.8	3 391	8 016	1 087	1 169	5 847	7 125	4 247	1 540	1 213
Dardenne Prairie town (part)	4 369	34.2	480	932	91	80	678	946	485	211	161
Lake St. Louis city (part)	10 169	40.3	572	1 923	355	339	1 024	1 750	1 743	689	576
O'Fallon city (part)	13 790	29.9	1 611	3 353	348	429	2 780	2 999	1 178	333	254
Wentzville city (part)	30	46.0	1	2	3	2	1	6	5	1	3
Friedens township	20 958	33.8	1 410	3 643	790	1 503	3 507	3 482	2 758	958	757
St. Charles city (part)	15 535	32.3	1 112	2 767	585	1 170	2 770	2 671	2 082	623	464
St. Peters city (part)	-	-	-	-	-	-	-	-	-	-	-
Frontier township	10 787	33.5	707	1 656	511	803	1 993	1 810	1 196	400	296
St. Charles city (part)	10 787	33.5	707	1 656	511	803	1 993	1 810	1 196	400	296
Harvester township	23 939	35.0	1 774	5 143	795	879	3 375	4 462	3 722	1 224	771
St. Charles city (part)	191	30.3	17	39	2	4	58	36	29	1	1
St. Peters city (part)	3 142	35.9	216	490	79	148	586	537	420	141	102
Lindenwood township	8 757	32.7	372	1 164	1 244	931	869	1 113	1 070	533	406
St. Charles city (part)	8 757	32.7	372	1 164	1 244	931	869	1 113	1 070	533	406
O'Fallon township	16 059	33.6	1 290	3 431	566	705	2 382	2 851	1 833	729	592
O'Fallon city (part)	12 120	32.4	1 071	2 474	428	575	2 036	2 065	1 219	494	421
St. Paul city	1 634	36.8	94	436	65	52	107	365	242	89	55
Rivers township	5 371	37.7	358	982	190	235	678	892	741	310	271
O'Fallon city (part)	7	67.3	1	-	-	-	1	1	-	-	-
Portage Des Sioux city	351	39.2	20	69	9	8	50	53	62	13	13
St. Charles city (part)	1 587	35.7	139	259	52	73	257	227	197	93	87
St. Peters city (part)	50	40.0	2	8	4	2	6	11	12	-	-
West Alton city	573	36.8	30	131	22	27	57	119	84	17	30
St. Peters township	24 029	34.3	1 620	5 422	957	995	3 253	4 429	3 670	1 054	732
St. Peters city (part)	16 811	34.0	1 164	3 773	659	674	2 385	3 207	2 462	678	447
Spencer Creek township	29 411	34.8	2 038	7 006	1 096	1 079	3 562	5 860	4 629	1 267	855
St. Charles city (part)	4 508	37.2	307	1 184	140	97	355	1 053	720	198	159
St. Peters city (part)	21 770	34.5	1 529	5 035	825	843	2 851	4 255	3 383	916	579
Wentzville township	13 309	34.5	1 055	2 965	533	566	1 622	2 370	1 724	624	496
Flint Hill city	379	35.6	36	71	14	14	46	72	50	16	20
Foristell city (part)	304	38.6	18	65	20	4	22	61	54	20	9
Josephville village	270	37.4	21	69	7	10	14	62	32	16	10
Lake St. Louis city (part)	-	-	-	-	-	-	-	-	-	-	-
O'Fallon city (part)	-	-	-	-	-	-	-	-	-	-	-
Wentzville city (part)	6 866	30.8	628	1 564	279	352	1 051	1 057	741	232	221
Zumbehl township	12 238	37.2	692	2 277	545	685	1 552	1 957	1 804	737	548
St. Charles city (part)	7 962	38.6	401	1 380	366	473	942	1 303	1 245	435	325
St. Peters city (part)	100	66.8	2	4	-	3	4	5	4	6	13
St. Clair County	9 652	43.9	530	1 689	255	288	894	1 314	1 289	701	636
Appleton township	1 602	43.5	92	309	49	43	153	195	176	91	86
Appleton City city	1 314	42.7	80	250	40	37	135	158	119	68	66
Butler township	1 396	43.0	75	244	29	48	138	192	168	94	83
Lowry City city	728	43.9	42	119	19	28	81	82	68	44	30
Center township	211	46.5	11	32	7	4	15	28	40	25	21
Chalk Level township	192	36.0	13	45	7	10	19	30	30	8	7
Collins township	679	43.3	34	124	20	16	58	102	83	46	60
Collins village	176	40.5	8	37	7	6	15	26	16	13	16
Dallas township	406	48.0	18	72	7	9	28	52	56	43	35
Gerster town	35	40.5	2	7	-	2	4	4	4	5	3
Doyal township	598	42.9	45	102	15	26	48	76	79	46	34
Vista village	55	32.3	10	9	1	4	6	9	8	2	-
Jackson township	553	51.0	15	76	9	9	41	68	102	60	62

Table 1. **Age and Sex: 2000**—Con.

[For information on confidentiality protection, nonsampling error, and definitions, see text]

Age—Con.			Age and sex						Percent of total population		
			All ages		18 years and over		65 years and over				**State** **County** **County Subdivision** **Place**
65 to 74 years	75 to 84 years	85 years and over	Female	Males per 100 females	Total	Female	Total	Female	Under 18 years	65 years and over	
											Reynolds County—Con.
79	31	14	348	98.0	555	280	124	74	19.4	18.0	Lesterville township
254	152	64	1 402	94.1	2 048	1 047	470	259	24.7	17.3	Logan township
92	67	26	564	85.3	766	417	185	117	26.7	17.7	Ellington city
114	60	5	430	101.2	687	341	179	85	20.6	20.7	Webb township
1 302	751	283	6 953	94.3	10 157	5 261	2 336	1 292	24.8	17.3	Ripley County
20	12	3	85	88.2	113	59	35	15	29.4	21.9	Current River township
561	383	170	2 891	86.2	4 098	2 223	1 114	669	23.9	20.7	Doniphan township
241	216	133	1 129	71.1	1 523	903	590	395	21.2	30.5	Doniphan city
66	29	9	343	86.6	480	244	104	53	25.0	16.3	Flatwoods township
39	19	11	183	104.4	283	139	69	36	24.3	18.4	Gatewood township
68	19	7	369	103.5	545	271	94	46	27.4	12.5	Harris township
53	15	6	209	108.1	347	168	74	37	20.2	17.0	Johnson township
78	36	9	465	102.4	667	334	123	61	29.1	13.1	Jordan township
2	4	1	20	110.0	31	15	7	4	26.2	16.7	Kelley township
20	13	3	100	126.0	174	80	36	14	23.0	15.9	Pine township
31	11	6	172	99.4	257	126	48	21	25.1	14.0	Poynor township
50	19	6	323	103.4	468	235	75	36	28.8	11.4	Shirley township
99	61	25	494	87.0	694	378	185	105	24.9	20.0	Thomas township
56	46	18	336	81.5	451	256	120	72	26.1	19.7	Naylor city
34	17	6	200	106.0	310	153	57	29	24.8	13.8	Union township
49	41	10	308	109.4	513	240	100	50	20.5	15.5	Varner township
85	48	6	452	94.9	675	353	139	77	23.4	15.8	Washington township
47	24	5	339	105.3	502	243	76	39	27.9	10.9	West Doniphan township
14 461	8 018	2 373	144 011	97.1	201 635	103 866	24 852	14 505	29.0	8.8	St. Charles County
1 009	719	272	5 836	88.4	8 403	4 545	2 000	1 210	23.6	18.2	Blanchette township
1 009	719	272	5 836	88.4	8 403	4 545	2 000	1 210	23.6	18.2	St. Charles city (part)
1 190	744	287	12 693	95.8	17 166	8 901	2 221	1 278	30.9	8.9	Boone township
19	21	3	117	86.3	184	99	43	26	15.6	19.7	Augusta town
7	6	2	64	93.8	92	51	15	10	25.8	12.1	New Melle city
32	11	1	614	98.7	739	372	44	20	39.4	3.6	O'Fallon city (part)
54	16	-	756	95.1	916	465	70	33	37.9	4.7	St. Peters city (part)
334	308	192	2 546	88.1	3 579	1 942	834	542	25.3	17.4	Weldon Spring city (part)
14	3	-	38	107.9	63	31	17	9	20.3	21.5	Weldon Spring Heights town
1 715	743	183	23 714	98.5	31 514	16 069	2 641	1 463	33.1	5.6	Cottleville township
45	18	5	968	99.2	1 250	627	68	40	35.2	3.5	Cottleville city
2	-	-	7	114.3	13	7	2	-	13.3	13.3	Dardenne Prairie town (part)
609	256	96	9 626	97.7	12 611	6 410	961	539	33.7	5.0	O'Fallon city (part)
341	169	27	4 036	99.0	5 414	2 779	537	298	32.6	6.7	St. Peters city (part)
16	1	1	236	103.4	290	146	18	9	39.6	3.8	Weldon Spring city (part)
1 718	633	120	18 097	99.5	24 699	12 545	2 471	1 300	31.6	6.8	Dardenne township
225	66	14	2 191	99.4	2 957	1 498	305	161	32.3	7.0	Dardenne Prairie town (part)
817	323	58	5 132	98.1	7 674	3 936	1 198	622	24.5	11.8	Lake St. Louis city (part)
370	115	20	6 859	101.0	8 826	4 423	505	266	36.0	3.7	O'Fallon city (part)
4	2	-	17	76.5	27	16	6	3	10.0	20.0	Wentzville city (part)
1 238	676	236	10 644	96.9	15 905	8 170	2 150	1 296	24.1	10.3	Friedens township
732	421	138	7 875	97.3	11 656	5 986	1 291	795	25.0	8.3	St. Charles city (part)
-	-	-	-	(X)	-	-	-	-	(X)	(X)	St. Peters city (part)
571	562	282	5 378	100.6	8 424	4 225	1 415	945	21.9	13.1	Frontier township
571	562	282	5 378	100.6	8 424	4 225	1 415	945	21.9	13.1	St. Charles city (part)
1 119	568	107	12 116	97.6	17 022	8 765	1 794	1 021	28.9	7.5	Harvester township
4	-	-	94	103.2	135	66	4	2	29.3	2.1	St. Charles city (part)
228	176	19	1 726	82.0	2 436	1 372	423	281	22.5	13.5	St. Peters city (part)
636	356	63	4 411	98.5	7 221	3 653	1 055	591	17.5	12.0	Lindenwood township
636	356	63	4 411	98.5	7 221	3 653	1 055	591	17.5	12.0	St. Charles city (part)
985	535	160	8 223	95.3	11 338	5 950	1 680	1 015	29.4	10.5	O'Fallon township
757	435	145	6 294	92.6	8 575	4 556	1 337	841	29.2	11.0	O'Fallon city (part)
83	39	7	813	101.0	1 104	564	129	71	32.4	7.9	St. Paul city
453	221	40	2 604	106.3	4 031	1 952	714	373	24.9	13.3	Rivers township
3	1	-	4	75.0	6	3	4	2	14.3	57.1	O'Fallon city (part)
32	17	5	170	106.5	262	128	54	29	25.4	15.4	Portage Des Sioux city
151	49	3	809	96.2	1 189	610	203	111	25.1	12.8	St. Charles city (part)
2	3	-	21	138.1	40	17	5	2	20.0	10.0	St. Peters city (part)
38	16	2	261	119.5	412	192	56	30	28.1	9.8	West Alton city
1 041	666	190	12 304	95.3	16 987	8 884	1 897	1 174	29.3	7.9	St. Peters township
687	510	165	8 625	94.9	11 874	6 262	1 362	886	29.4	8.1	St. Peters city (part)
1 203	676	140	14 945	96.8	20 367	10 573	2 019	1 188	30.8	6.9	Spencer Creek township
195	85	15	2 284	97.4	3 017	1 577	295	158	33.1	6.5	St. Charles city (part)
890	544	120	11 124	95.7	15 206	7 929	1 554	941	30.2	7.1	St. Peters city (part)
784	412	158	6 825	95.0	9 289	4 826	1 354	798	30.2	10.2	Wentzville township
24	14	2	184	106.0	272	130	40	22	28.2	10.6	Flint Hill city
21	9	1	147	106.8	221	102	31	13	27.3	10.2	Foristell city (part)
16	9	4	124	117.7	180	87	29	14	33.3	10.7	Josephville village
-	-	-	-	(X)	-	-	-	-	(X)	(X)	Lake St. Louis city (part)
-	-	-	-	(X)	-	-	-	-	(X)	(X)	O'Fallon city (part)
377	253	111	3 659	87.6	4 674	2 560	741	484	31.9	10.8	Wentzville city (part)
799	507	135	6 221	96.7	9 269	4 808	1 441	853	24.3	11.8	Zumbehl township
557	410	125	4 042	97.0	6 181	3 205	1 092	672	22.4	13.7	St. Charles city (part)
47	11	1	60	66.7	94	57	59	32	6.0	59.0	St. Peters city (part)
1 081	683	292	4 860	98.6	7 433	3 825	2 056	1 138	23.0	21.3	St. Clair County
142	151	115	855	87.4	1 201	681	408	269	25.0	25.5	Appleton township
121	131	109	719	82.8	984	574	361	243	25.1	27.5	Appleton City city
142	114	69	703	98.6	1 077	558	325	188	22.9	23.3	Butler township
75	79	61	394	84.8	567	314	215	137	22.1	29.5	Lowry City city
18	9	1	101	108.9	168	79	28	13	20.4	13.3	Center township
14	8	1	91	111.0	134	65	23	11	30.2	12.0	Chalk Level township
74	50	12	343	98.0	521	263	136	68	23.3	20.0	Collins township
16	10	6	92	91.3	131	68	32	17	25.6	18.2	Collins village
56	25	5	200	103.0	316	155	86	44	22.2	21.2	Dallas township
1	2	1	19	84.2	26	12	4	2	25.7	11.4	Gerster town
71	47	9	310	92.9	451	241	127	69	24.6	21.2	Doyal township
3	3	-	32	71.9	36	19	6	3	34.5	10.9	Vista village
82	21	8	261	111.9	462	225	111	48	16.5	20.1	Jackson township

Table 1. **Age and Sex: 2000**—Con.

[For information on confidentiality protection, nonsampling error, and definitions, see text]

State County County Subdivision Place	Total population	Median age	Age: Under 5 years	5 to 17 years	18 to 20 years	21 to 24 years	25 to 34 years	35 to 44 years	45 to 54 years	55 to 59 years	60 to 64 years
St. Clair County—Con.											
Monegaw township	299	42.3	21	53	5	9	31	43	43	20	19
Osage township	255	46.4	10	35	10	9	24	32	48	18	21
Osceola township	1 614	42.5	97	268	46	52	184	208	198	98	104
Osceola city	835	37.8	65	140	22	37	122	103	90	42	41
Polk township	264	42.8	13	47	9	7	22	42	39	27	13
Roscoe township	561	46.2	29	96	11	16	40	80	79	43	43
Roscoe village	112	45.3	5	20	2	4	7	17	9	8	8
Speedwell township	549	39.6	34	107	18	21	57	88	68	42	30
Taber township	199	41.9	8	38	4	4	19	37	32	13	11
Washington township	274	47.8	15	41	9	5	17	41	48	27	7
Ste. Genevieve County	17 842	37.7	1 075	3 674	680	683	1 983	2 991	2 417	920	827
Beauvais township	1 800	37.0	98	407	81	61	192	299	269	94	81
St. Mary city	377	38.9	25	64	12	14	48	56	54	24	18
Jackson township	3 337	35.7	232	737	106	123	420	587	412	188	167
Bloomsdale city	419	35.5	33	71	12	23	67	47	46	27	22
Ste. Genevieve township	9 024	38.7	541	1 749	349	355	946	1 498	1 188	413	410
Ste. Genevieve city	4 476	41.6	241	739	164	179	469	651	573	194	209
Saline township	1 109	36.7	67	255	38	34	126	197	164	61	43
Union township	2 572	38.0	137	526	106	110	299	410	384	164	126
St. Francois County	55 641	37.2	3 353	9 982	2 423	2 721	7 394	8 955	7 165	2 783	2 547
Big River township	1 868	37.6	124	358	74	67	224	313	257	116	90
Iron township	3 099	37.4	188	612	120	143	374	487	418	150	166
Bismarck city	1 470	36.4	92	285	60	78	185	249	179	53	67
Iron Mountain Lake city	693	37.2	44	150	29	21	78	104	96	45	30
Liberty township	1 889	39.3	102	354	70	62	208	356	257	120	97
Marion township	2 113	38.4	136	424	63	73	252	358	320	135	102
Pendleton township	3 123	38.2	188	662	113	84	341	547	485	182	150
Park Hills city (part)	-	-	-	-	-	-	-	-	-	-	-
Perry township	8 633	38.9	489	1 628	350	374	964	1 301	1 123	476	479
Bonne Terre city	4 039	35.3	268	826	188	215	503	624	449	167	162
Desloge city (part)	13	42.5	-	1	1	2	2	2	-	-	-
Leadwood city (part)	-	-	-	-	-	-	-	-	-	-	-
Park Hills city (part)	10	30.0	1	3	-	-	2	1	1	-	-
Randolph township	9 624	35.1	656	1 918	440	463	1 315	1 469	1 159	478	436
Desloge city (part)	4 433	35.0	310	816	231	243	619	631	494	172	195
Leadwood city (part)	1 160	32.5	74	282	45	50	180	165	135	47	44
Park Hills city (part)	1 061	35.0	95	179	47	61	148	158	127	53	51
St. Francois township	25 292	36.9	1 470	4 026	1 193	1 455	3 716	4 124	3 146	1 126	1 027
Desloge city (part)	356	36.7	18	68	15	25	36	68	44	23	16
Farmington city	13 924	37.4	691	1 935	640	831	2 278	2 391	1 715	558	509
Leadington city	206	39.5	9	41	10	13	15	34	24	7	11
Park Hills city (part)	6 790	33.4	516	1 295	353	420	936	1 045	764	285	258
St. Louis County	1 016 315	37.5	63 851	192 140	37 953	46 111	128 486	166 048	145 894	51 811	40 759
Airport township	32 591	34.6	2 167	5 737	1 240	1 999	5 370	5 442	3 935	1 352	1 088
Bel-Ridge village (part)	12	44.5	2	-	-	1	3	-	1	2	1
Berkeley city (part)	3 177	31.3	279	688	123	165	514	475	345	122	86
Breckenridge Hills city (part)	462	26.6	50	104	12	42	111	77	30	7	12
Bridgeton city (part)	1 822	32.2	110	296	66	144	372	309	221	71	66
Edmundson city	840	34.1	54	185	49	35	110	128	113	46	31
Florissant city (part)	558	36.5	34	101	20	21	90	112	65	32	12
Hazelwood city (part)	4 421	32.4	252	758	174	333	886	668	581	202	152
Maryland Heights city (part)	2 305	31.4	142	413	66	184	477	397	244	76	80
St. Ann city (part)	10 853	36.5	700	1 665	433	662	1 677	1 858	1 342	435	379
St. John city (part)	3 710	36.6	261	676	123	181	506	683	452	163	127
Woodson Terrace city	4 189	35.9	267	803	164	219	587	692	505	192	141
Bonhomme township	38 001	40.7	2 310	6 767	1 048	1 264	4 262	6 236	6 062	2 072	1 462
Des Peres city (part)	6	26.0	2	-	-	-	2	-	2	-	-
Fenton city (part)	4 360	40.1	216	895	156	170	379	791	835	252	181
Glendale city (part)	-	-	-	-	-	-	-	-	-	-	-
Kirkwood city (part)	26 561	41.4	1 590	4 530	685	825	3 129	4 216	4 210	1 427	1 049
Oakland city	1 540	52.4	84	174	24	24	114	205	195	72	55
Sunset Hills city (part)	749	45.9	35	139	22	18	42	107	151	70	40
Warson Woods city (part)	24	74.0	-	-	-	-	-	-	3	-	2
Chesterfield township	55 090	37.3	4 075	12 403	1 429	1 553	5 751	10 795	9 552	2 975	1 656
Ballwin city (part)	-	-	-	-	-	-	-	-	-	-	-
Chesterfield city (part)	18 419	39.3	1 174	3 416	448	734	2 140	3 218	3 105	1 047	643
Clarkson Valley city	2 675	43.7	124	623	86	65	122	389	638	290	135
Ellisville city (part)	3 739	38.0	277	762	106	96	409	689	543	162	113
Maryland Heights city (part)	1	68.5	-	-	-	-	-	-	-	-	-
Wildwood city (part)	30 256	35.8	2 500	7 602	789	658	3 080	6 499	5 266	1 476	765
Clayton township	33 991	40.8	1 696	5 402	917	1 312	4 625	5 265	5 083	1 866	1 426
Brentwood city	7 693	35.6	457	1 022	170	384	1 722	1 371	890	319	253
Clayton city (part)	5 940	40.5	181	866	237	320	822	986	933	295	230
Huntleigh city	323	48.6	15	57	5	9	12	43	55	21	16
Ladue city (part)	8 641	47.7	398	1 719	182	124	408	1 056	1 616	676	493
Richmond Heights city (part)	2 467	37.6	91	444	94	178	353	339	370	110	110
Rock Hill city	4 765	37.9	306	761	138	180	738	862	678	229	172
University City city (part)	2 912	47.5	166	250	39	68	426	407	392	177	107
Webster Groves city (part)	1 250	35.8	82	283	52	49	144	201	149	39	45
Concord township	36 916	42.4	1 817	5 769	1 146	1 349	4 048	5 940	4 911	1 863	1 927
Affton CDP (part)	11 097	40.2	630	1 754	345	412	1 385	1 965	1 432	489	483
Concord CDP (part)	8 180	43.9	384	1 281	263	262	803	1 251	1 143	463	442
Green Park city	2 666	42.4	138	431	82	94	277	424	334	112	162
Lakeshire city	1 375	39.8	64	168	37	97	227	217	180	84	63
St. George city	1 288	45.7	46	154	33	48	160	185	161	71	70
Sappington CDP (part)	5 144	45.1	220	796	167	198	394	788	766	328	346
Sunset Hills city (part)	1 333	49.6	61	196	30	39	84	176	181	98	102
Wilbur Park village	475	39.2	21	76	10	15	79	81	55	17	19
Creve Coeur township	35 876	41.5	1 893	5 634	822	1 447	4 649	5 412	5 331	2 085	1 817
Creve Coeur city (part)	11 549	42.8	516	1 758	244	528	1 439	1 686	1 789	698	591
Ladue city (part)	4	62.0	-	-	-	-	-	-	2	-	-
Maryland Heights city (part)	57	33.8	12	7	2	1	7	14	9	-	1

Table 1. **Age and Sex: 2000**—Con.

[For information on confidentiality protection, nonsampling error, and definitions, see text]

Age—Con.			Age and sex						Percent of total population		
			All ages		18 years and over		65 years and over				**State** **County** **County Subdivision** **Place**
65 to 74 years	75 to 84 years	85 years and over	Female	Males per 100 females	Total	Female	Total	Female	Under 18 years	65 years and over	
											St. Clair County—Con.
28	17	10	152	96.7	225	113	55	29	24.7	18.4	Monegaw township
33	13	2	120	112.5	210	94	48	23	17.6	18.8	Osage township
198	120	41	806	100.2	1 249	647	359	207	22.6	22.2	Osceola township
78	66	29	428	95.1	630	341	173	113	24.6	20.7	Osceola city
29	11	5	129	104.7	204	100	45	21	22.7	17.0	Polk township
81	34	9	276	103.3	436	215	124	57	22.3	22.1	Roscoe township
25	5	2	64	75.0	87	50	32	17	22.3	28.6	Roscoe village
52	29	3	286	92.0	408	206	84	43	25.7	15.3	Speedwell township
20	12	1	100	99.0	153	76	33	17	23.1	16.6	Taber township
41	22	1	127	115.7	218	107	64	31	20.4	23.4	Washington township
1 412	847	333	8 867	101.2	13 093	6 531	2 592	1 419	26.6	14.5	Ste. Genevieve County
140	65	13	866	107.9	1 295	634	218	120	28.1	12.1	Beauvais township
39	19	4	183	106.0	288	143	62	36	23.6	16.4	St. Mary city
232	103	30	1 651	102.1	2 368	1 164	365	175	29.0	10.9	Jackson township
45	15	11	213	96.7	315	162	71	40	24.8	16.9	Bloomsdale city
767	544	264	4 528	99.3	6 734	3 406	1 575	908	25.4	17.5	Ste. Genevieve township
454	380	223	2 323	92.7	3 496	1 842	1 057	653	21.9	23.6	Ste. Genevieve city
77	35	12	544	103.9	787	378	124	59	29.0	11.2	Saline township
196	100	14	1 278	101.3	1 909	949	310	157	25.8	12.1	Union township
4 399	2 931	988	27 365	103.3	42 306	20 949	8 318	4 902	24.0	14.9	St. Francois County
165	69	11	920	103.0	1 386	693	245	126	25.8	13.1	Big River township
255	148	38	1 577	96.5	2 299	1 185	441	243	25.8	14.2	Iron township
125	76	21	752	95.5	1 093	574	222	127	25.6	15.1	Bismarck city
57	31	8	360	92.5	499	257	96	54	28.0	13.9	Iron Mountain Lake city
150	85	28	923	104.7	1 433	714	263	134	24.1	13.9	Liberty township
171	67	12	1 030	105.1	1 553	762	250	123	26.5	11.8	Marion township
203	110	58	1 556	100.7	2 273	1 145	371	212	27.2	11.9	Pendleton township
-	-	-	-	(X)	-	-	-	-	(X)	(X)	Park Hills city (part)
806	497	146	4 373	97.4	6 516	3 372	1 449	816	24.5	16.8	Perry township
286	259	92	2 135	89.2	2 945	1 591	637	393	27.1	15.8	Bonne Terre city
2	3	-	6	116.7	12	6	5	3	7.7	38.5	Desloge city (part)
-	-	-	-	(X)	-	-	-	-	(X)	(X)	Leadwood city (part)
-	1	1	3	233.3	6	3	2	1	40.0	20.0	Park Hills city (part)
690	481	119	5 016	91.9	7 050	3 793	1 290	799	26.7	13.4	Randolph township
365	279	78	2 372	86.9	3 307	1 854	722	467	25.4	16.3	Desloge city (part)
76	51	11	599	93.7	804	428	138	87	30.7	11.9	Leadwood city (part)
69	56	17	562	88.8	787	424	142	91	25.8	13.4	Park Hills city (part)
1 959	1 474	576	11 970	111.3	19 796	9 285	4 009	2 449	21.7	15.9	St. Francois township
24	13	6	192	85.4	270	146	43	25	24.2	12.1	Desloge city (part)
1 048	928	400	6 020	131.3	11 298	4 753	2 376	1 484	18.9	17.1	Farmington city
21	19	2	101	104.0	156	82	42	20	24.3	20.4	Leadington city
514	312	92	3 581	89.6	4 979	2 693	918	568	26.7	13.5	Park Hills city (part)
73 663	51 176	18 423	534 944	90.0	760 324	409 518	143 262	86 628	25.2	14.1	St. Louis County
2 190	1 704	367	17 017	91.5	24 687	13 179	4 261	2 657	24.3	13.1	Airport township
1	1	-	7	71.4	10	7	2	1	16.7	16.7	Bel-Ridge village (part)
214	140	26	1 754	81.1	2 210	1 241	380	239	30.4	12.0	Berkeley city (part)
11	6	-	262	76.3	308	185	17	8	33.3	3.7	Breckenridge Hills city (part)
92	59	16	943	93.2	1 416	749	167	101	22.3	9.2	Bridgeton city (part)
51	30	8	446	88.3	601	322	89	52	28.5	10.6	Edmundson city
44	21	6	275	102.9	423	210	71	43	24.2	12.7	Florissant city (part)
229	159	27	2 321	90.5	3 411	1 810	415	240	22.8	9.4	Hazelwood city (part)
125	76	25	1 194	93.0	1 750	929	226	150	24.1	9.8	Maryland Heights city (part)
793	754	155	5 600	93.8	8 488	4 520	1 702	1 101	21.8	15.7	St. Ann city (part)
272	204	62	1 914	93.8	2 773	1 454	538	322	25.3	14.5	St. John city (part)
338	241	40	2 172	92.9	3 119	1 658	619	379	25.5	14.8	Woodson Terrace city
2 821	2 508	1 189	20 383	86.4	28 924	15 919	6 518	4 184	23.9	17.2	Bonhomme township
-	-	-	2	200.0	4	2	-	-	33.3	-	Des Peres city (part)
280	157	48	2 219	96.5	3 249	1 692	485	267	25.5	11.1	Fenton city (part)
-	-	-	-	(X)	-	-	-	-	(X)	(X)	Glendale city (part)
2 176	1 987	737	14 406	84.4	20 441	11 362	4 900	3 146	23.0	18.4	Kirkwood city (part)
117	184	292	921	67.2	1 282	806	593	445	16.8	38.5	Oakland city
67	31	27	392	91.1	575	300	125	77	23.2	16.7	Sunset Hills city (part)
8	9	2	13	84.6	24	13	19	9	-	79.2	Warson Woods city (part)
2 361	1 623	917	28 227	95.2	38 612	20 137	4 901	2 997	29.9	8.9	Chesterfield township
-	-	-	-	(X)	-	-	-	-	(X)	(X)	Ballwin city (part)
975	881	638	9 576	92.3	13 829	7 337	2 494	1 614	24.9	13.5	Chesterfield city (part)
145	53	5	1 342	99.3	1 928	963	203	97	27.9	7.6	Clarkson Valley city
223	230	129	1 960	90.8	2 700	1 444	582	371	27.8	15.6	Ellisville city (part)
1	-	-	-	(X)	1	-	1	-	-	100.0	Maryland Heights city (part)
1 017	459	145	15 349	97.1	20 154	10 393	1 621	915	33.4	5.4	Wildwood city (part)
3 005	2 310	1 084	17 740	91.6	26 893	14 317	6 399	3 866	20.9	18.8	Clayton township
534	408	163	4 162	84.8	6 214	3 454	1 105	705	19.2	14.4	Brentwood city
473	407	190	2 688	121.0	4 893	2 210	1 070	641	17.6	18.0	Clayton city (part)
46	37	7	159	103.1	251	128	90	45	22.3	27.9	Huntleigh city
938	691	340	4 519	91.2	6 524	3 463	1 969	1 083	24.5	22.8	Ladue city (part)
195	137	46	1 288	91.5	1 932	1 052	378	217	21.7	15.3	Richmond Heights city (part)
356	252	93	2 509	89.9	3 698	2 016	701	436	22.4	14.7	Rock Hill city
350	309	221	1 698	71.5	2 496	1 473	880	619	14.3	30.2	University City city (part)
113	69	24	717	74.3	885	521	206	120	29.2	16.5	Webster Groves city (part)
4 311	3 044	791	19 618	88.2	29 330	15 909	8 146	4 878	20.5	22.1	Concord township
1 095	877	230	5 854	89.6	8 713	4 714	2 202	1 328	21.5	19.8	Affton CDP (part)
1 128	637	123	4 282	91.0	6 515	3 472	1 888	1 082	20.4	23.1	Concord CDP (part)
264	207	141	1 444	84.6	2 097	1 170	612	390	21.3	23.0	Green Park city
121	91	26	788	74.5	1 143	669	238	163	16.9	17.3	Lakeshire city
162	169	29	743	73.4	1 088	638	360	247	15.5	28.0	St. George city
634	405	102	2 741	87.7	4 128	2 261	1 141	682	19.8	22.2	Sappington CDP (part)
211	126	29	695	91.8	1 076	562	366	202	19.3	27.5	Sunset Hills city (part)
49	38	15	272	74.6	378	216	102	62	20.4	21.5	Wilbur Park village
3 406	2 489	891	19 012	88.7	28 349	15 274	6 786	4 002	21.0	18.9	Creve Coeur township
1 148	849	303	5 981	93.1	9 275	4 842	2 300	1 321	19.7	19.9	Creve Coeur city (part)
1	1	-	2	100.0	4	2	2	1	-	50.0	Ladue city (part)
3	-	1	30	90.0	38	21	4	2	33.3	7.0	Maryland Heights city (part)

Table 1. **Age and Sex: 2000**—Con.

[For information on confidentiality protection, nonsampling error, and definitions, see text]

State County County Subdivision Place	Total population	Median age	Age: Under 5 years	5 to 17 years	18 to 20 years	21 to 24 years	25 to 34 years	35 to 44 years	45 to 54 years	55 to 59 years	60 to 64 years
St. Louis County—Con.											
Creve Coeur township—Con.											
Olivette city	7 438	42.1	373	1 398	205	223	739	1 152	1 203	491	367
Overland city (part)	342	22.5	48	98	15	29	64	49	19	6	5
Ferguson township	36 696	35.3	2 421	8 049	1 458	1 629	4 615	6 102	4 514	1 432	1 168
Calverton Park village	1 322	35.4	72	309	50	68	153	226	159	51	44
Dellwood city	5 255	33.6	386	1 274	194	196	709	951	562	181	173
Ferguson city (part)	17 014	35.5	1 112	3 889	637	699	2 033	2 843	2 164	671	528
Florissant city (part)	4 067	38.9	233	717	205	172	467	697	483	184	154
Hazelwood city (part)	1 745	30.8	122	424	83	92	259	297	214	59	50
Florissant township	34 437	36.9	2 320	6 412	1 155	1 509	4 733	5 587	3 971	1 475	1 448
Florissant city (part)	25 932	37.2	1 790	4 776	860	1 105	3 519	4 198	2 913	1 084	1 044
Hazelwood city (part)	3 267	33.4	212	483	123	260	645	491	377	141	119
Gravois township	34 726	40.7	1 796	5 560	1 107	1 532	4 366	5 415	4 560	1 689	1 573
Affton CDP (part)	9 438	39.5	546	1 562	315	342	1 259	1 620	1 168	443	378
Crestwood city	11 863	44.9	533	1 837	311	388	1 131	1 751	1 641	666	658
Grantwood Village town	883	49.5	53	150	16	13	39	119	129	63	45
Kirkwood city (part)	763	24.9	53	228	49	53	113	85	81	26	14
Mackenzie village	137	35.9	5	23	1	6	30	25	13	8	8
Marlborough village (part)	2 040	30.6	75	177	111	313	520	308	227	62	67
Sappington CDP (part)	1 383	42.6	59	172	36	61	208	202	204	59	69
Shrewsbury city (part)	106	32.0	-	1	4	23	35	18	9	3	-
Sunset Hills city (part)	2 960	41.9	161	568	78	85	275	472	432	161	160
Webster Groves city (part)	20	30.0	3	4	-	-	5	4	4	-	-
Hadley township	35 466	30.1	1 776	4 583	4 100	3 574	6 546	5 030	4 135	1 292	1 006
Clayton city (part)	6 885	33.0	309	1 228	274	535	1 289	1 046	957	270	211
Maplewood city	9 228	33.8	563	1 125	364	833	1 932	1 670	1 240	376	284
Richmond Heights city (part)	7 135	35.5	384	928	169	424	1 597	1 170	924	273	228
University City city (part)	8 991	29.2	520	1 289	512	1 358	1 721	1 142	1 014	373	283
Halls Ferry township	33 371	32.1	2 528	7 834	1 438	1 714	4 399	4 665	4 456	1 705	1 207
Bellefontaine Neighbors city (part)	-	-	-	-	-	-	-	-	-	-	-
Black Jack city (part)	3 098	33.9	218	667	157	174	378	499	490	145	110
Castle Point CDP	4 559	27.1	340	1 372	222	215	586	594	571	221	153
Ferguson city (part)	2 691	26.7	313	575	110	235	564	383	243	81	60
Jennings city (part)	3 357	39.3	182	684	124	119	373	498	532	182	142
Moline Acres city (part)	2 662	33.9	163	647	125	115	311	387	407	143	92
Jefferson township	36 419	40.2	2 262	6 304	1 292	1 315	4 254	5 608	5 561	1 629	1 221
Glendale city (part)	5 767	39.5	473	1 122	116	99	675	956	978	288	225
Marlborough village (part)	195	47.8	9	18	4	6	23	27	36	18	9
Shrewsbury city (part)	6 538	40.3	290	748	206	487	1 080	850	726	223	195
Warson Woods city (part)	1 959	45.4	156	345	31	29	143	265	272	101	80
Webster Groves city (part)	21 960	40.0	1 334	4 071	935	694	2 333	3 510	3 549	999	712
Lafayette township	37 227	41.8	2 095	7 227	1 088	1 216	3 212	5 824	6 393	2 639	2 085
Ballwin city (part)	16 258	41.2	946	2 872	473	618	1 715	2 482	2 405	1 050	947
Chesterfield city (part)	16 740	42.3	902	3 586	479	461	1 078	2 716	3 314	1 319	876
Ellisville city (part)	1 615	41.3	107	251	42	53	205	244	197	88	100
Manchester city (part)	2 614	42.0	140	518	94	84	214	382	477	182	162
Town and Country city (part)	-	-	-	-	-	-	-	-	-	-	-
Lemay township	34 277	40.1	1 869	5 504	1 168	1 587	4 330	5 154	4 305	1 716	1 574
Bella Villa city	687	42.3	30	76	22	28	97	118	91	39	39
Concord CDP (part)	134	42.0	7	15	5	8	15	25	23	10	6
Lemay CDP	17 215	39.4	943	2 984	571	763	2 131	2 678	2 182	789	714
Mehlville CDP (part)	14 826	41.4	785	2 184	527	699	1 851	2 114	1 862	832	777
Lewis and Clark township	33 873	36.4	2 175	6 779	1 276	1 511	4 365	6 017	4 552	1 571	1 353
Florissant city (part)	17 822	36.4	1 135	3 222	700	916	2 493	2 963	2 135	780	747
Hazelwood city (part)	9 819	38.7	592	2 038	343	366	974	1 803	1 538	549	428
Maryland Heights township	33 789	38.0	1 802	5 239	902	1 937	5 432	5 435	5 070	2 120	1 656
Chesterfield city (part)	8 341	43.5	389	1 423	179	314	801	1 260	1 418	599	506
Creve Coeur city (part)	1 308	43.5	91	231	26	23	110	208	189	95	83
Maryland Heights city (part)	13 194	31.9	762	1 843	420	1 139	3 187	2 222	1 719	642	432
Town and Country city (part)	875	45.7	51	198	11	13	39	114	164	75	64
Meramec township	46 069	35.5	3 637	10 234	1 542	1 597	5 564	9 624	7 245	2 080	1 300
Ballwin city (part)	13 051	34.8	1 165	2 803	382	415	1 806	2 689	1 873	555	386
Ellisville city (part)	3 750	38.8	232	851	146	75	318	744	642	207	114
Eureka city	7 676	34.1	705	1 740	210	229	1 072	1 566	999	302	199
Fenton city (part)	-	-	-	-	-	-	-	-	-	-	-
Pacific city (part)	3	72.5	-	-	-	-	-	1	-	-	-
Wildwood city (part)	2 628	38.9	199	610	64	54	194	563	511	142	100
Winchester city (part)	658	38.6	41	108	18	26	99	87	60	35	33
Midland township	32 590	36.6	2 183	5 760	1 127	1 650	4 679	5 759	4 112	1 421	1 191
Bel-Ridge village (part)	5	64.5	-	-	-	-	1	-	1	-	1
Breckenridge Hills city (part)	4 355	34.2	337	838	156	270	636	754	539	184	146
Charlack city (part)	1 078	28.2	93	235	40	93	196	194	114	22	13
Maryland Heights city (part)	37	47.8	-	4	1	3	4	3	8	2	2
Overland city (part)	16 409	37.5	1 093	2 903	571	772	2 226	2 842	2 118	741	618
St. Ann city (part)	2 754	39.3	174	493	96	97	311	486	358	137	101
St. John city (part)	2 942	37.1	193	542	98	120	414	521	343	119	112
Sycamore Hills village	722	36.7	49	150	17	27	86	157	89	29	25
Missouri River township	34 569	44.8	1 820	6 744	1 193	906	2 036	4 693	6 160	2 575	1 876
Ballwin city (part)	-	-	-	-	-	-	-	-	-	-	-
Chesterfield city (part)	3 302	51.5	141	501	60	78	141	366	610	271	201
Country Life Acres village	81	47.2	2	17	4	4	5	7	11	14	8
Creve Coeur city (part)	3 643	44.1	196	666	201	120	262	420	623	306	225
Crystal Lake Park city	457	47.4	25	74	6	10	31	65	77	36	26
Des Peres city (part)	8 072	42.8	527	1 691	234	193	475	1 230	1 517	529	383
Frontenac city	3 483	46.0	169	747	72	48	137	494	595	280	203
Kirkwood city (part)	-	-	-	-	-	-	-	-	-	-	-
Manchester city (part)	935	38.1	77	179	22	23	122	166	125	52	47
Town and Country city (part)	10 019	46.8	407	1 831	470	306	511	1 180	1 779	768	536
Westwood village	284	49.5	13	47	1	2	10	40	56	24	23
Normandy township	34 111	34.0	2 318	7 060	1 622	2 056	4 448	5 043	4 639	1 699	1 477
Bellerive village	254	45.4	23	46	5	6	11	34	65	13	20
Bel-Nor village	1 598	43.9	72	242	54	58	149	263	299	105	82
Bel-Ridge village (part)	2 834	28.1	239	686	170	186	382	451	345	103	77
Berkeley city (part)	3	47.5	-	1	-	-	-	-	2	-	-
Beverly Hills city	603	40.0	25	128	28	16	78	80	90	39	28

Table 1. **Age and Sex: 2000**—Con.

[For information on confidentiality protection, nonsampling error, and definitions, see text]

Age—Con.			Age and sex						Percent of total population		State County County Subdivision Place
			All ages		18 years and over		65 years and over				
65 to 74 years	75 to 84 years	85 years and over	Female	Males per 100 females	Total	Female	Total	Female	Under 18 years	65 years and over	
											St. Louis County—Con.
											Creve Coeur township—Con.
708	466	113	3 935	89.0	5 667	3 072	1 287	737	23.8	17.3	Olivette city
5	3	1	185	84.9	196	113	9	4	42.7	2.6	Overland city (part)
2 668	1 969	671	19 811	85.2	26 226	14 642	5 308	3 310	28.5	14.5	Ferguson township
118	56	16	693	90.8	941	501	190	114	28.8	14.4	Calverton Park village
347	221	61	2 820	86.3	3 595	1 989	629	370	31.6	12.0	Dellwood city
1 169	953	316	9 151	85.9	12 013	6 698	2 438	1 497	29.4	14.3	Ferguson city (part)
408	261	86	2 185	86.1	3 117	1 722	755	471	23.4	18.6	Florissant city (part)
85	50	10	894	95.2	1 199	625	145	90	31.3	8.3	Hazelwood city (part)
3 024	2 218	585	18 160	89.6	25 705	14 030	5 827	3 563	25.4	16.9	Florissant township
2 353	1 816	474	13 678	89.6	19 366	10 573	4 643	2 833	25.3	17.9	Florissant city (part)
216	156	44	1 782	83.3	2 572	1 453	416	283	21.3	12.7	Hazelwood city (part)
3 794	2 724	610	18 249	90.3	27 370	14 641	7 128	4 130	21.2	20.5	Gravois township
843	754	208	5 008	88.5	7 330	3 958	1 805	1 092	22.3	19.1	Affton CDP (part)
1 631	1 112	204	6 283	88.8	9 493	5 122	2 947	1 673	20.0	24.8	Crestwood city
157	81	18	461	91.5	680	359	256	129	23.0	29.0	Grantwood Village town
36	18	7	433	76.2	482	298	61	45	36.8	8.0	Kirkwood city (part)
9	5	4	74	85.1	109	61	18	12	20.4	13.1	Mackenzie village
89	72	19	1 014	101.2	1 788	883	180	113	12.4	8.8	Marlborough village (part)
165	120	28	742	86.4	1 152	632	313	184	16.7	22.6	Sappington CDP (part)
3	7	3	54	96.3	105	53	13	11	0.9	12.3	Shrewsbury city (part)
341	186	41	1 526	94.0	2 231	1 180	568	318	24.6	19.2	Sunset Hills city (part)
-	-	-	11	81.8	13	6	-	-	35.0	-	Webster Groves city (part)
1 629	1 268	527	18 419	92.6	29 107	15 323	3 424	2 158	17.9	9.7	Hadley township
359	274	133	3 710	85.6	5 348	2 961	766	459	22.3	11.1	Clayton city (part)
429	314	98	4 623	99.6	7 540	3 794	841	529	18.3	9.1	Maplewood city
444	410	184	3 886	83.6	5 823	3 254	1 038	709	18.4	14.5	Richmond Heights city (part)
397	270	112	4 633	94.1	7 182	3 754	779	461	20.1	8.7	University City city (part)
1 750	1 155	520	18 586	79.5	23 009	13 357	3 425	2 122	31.1	10.3	Halls Ferry township
-	-	-	-	(X)	-	-	-	-	(X)	(X)	Bellefontaine Neighbors city (part)
164	67	29	1 676	84.8	2 213	1 215	260	148	28.6	8.4	Black Jack city (part)
178	92	15	2 464	85.0	2 847	1 619	285	158	37.6	6.3	Castle Point CDP
68	47	12	1 566	71.8	1 803	1 114	127	91	33.0	4.7	Ferguson city (part)
245	209	67	1 944	72.7	2 491	1 487	521	352	25.8	15.5	Jennings city (part)
160	91	21	1 500	77.5	1 852	1 072	272	152	30.4	10.2	Moline Acres city (part)
2 651	2 813	1 509	19 667	85.2	27 853	15 492	6 973	4 562	23.5	19.1	Jefferson township
378	332	125	3 058	88.6	4 172	2 279	835	504	27.7	14.5	Glendale city (part)
17	25	3	106	84.0	168	89	45	25	13.8	23.1	Marlborough village (part)
553	709	471	3 659	78.7	5 500	3 164	1 733	1 230	15.9	26.5	Shrewsbury city (part)
290	208	39	999	96.1	1 458	761	537	283	25.6	27.4	Warson Woods city (part)
1 413	1 539	871	11 845	85.4	16 555	9 199	3 823	2 520	24.6	17.4	Webster Groves city (part)
3 298	1 704	446	19 182	94.1	27 905	14 625	5 448	2 996	25.0	14.6	Lafayette township
1 706	878	166	8 392	93.7	12 440	6 529	2 750	1 492	23.5	16.9	Ballwin city (part)
1 160	601	248	8 623	94.1	12 252	6 409	2 009	1 122	26.8	12.0	Chesterfield city (part)
201	112	15	835	93.4	1 257	666	328	182	22.2	20.3	Ellisville city (part)
231	113	17	1 332	96.2	1 956	1 021	361	200	25.2	13.8	Manchester city (part)
-	-	-	-	(X)	-	-	-	-	(X)	(X)	Town and Country city (part)
3 581	2 708	781	18 204	88.3	26 904	14 683	7 070	4 467	21.5	20.6	Lemay township
68	58	21	363	89.3	581	317	147	92	15.4	21.4	Bella Villa city
8	9	3	61	119.7	112	56	20	11	16.4	14.9	Concord CDP (part)
1 679	1 313	468	9 071	89.8	13 288	7 222	3 460	2 216	22.8	20.1	Lemay CDP
1 714	1 225	256	7 937	86.8	11 857	6 477	3 195	1 964	20.0	21.5	Mehlville CDP (part)
2 443	1 417	414	17 710	91.3	24 919	13 286	4 274	2 605	26.4	12.6	Lewis and Clark township
1 523	930	278	9 367	90.3	13 465	7 235	2 731	1 688	24.4	15.3	Florissant city (part)
698	371	119	5 080	93.3	7 189	3 776	1 188	706	26.8	12.1	Hazelwood city (part)
2 557	1 344	295	17 196	96.5	26 748	13 737	4 196	2 304	20.8	12.4	Maryland Heights township
870	475	107	4 420	88.7	6 529	3 501	1 452	783	21.7	17.4	Chesterfield city (part)
162	75	15	688	90.1	986	519	252	137	24.6	19.3	Creve Coeur city (part)
523	258	47	6 441	104.8	10 589	5 175	828	464	19.7	6.3	Maryland Heights city (part)
91	47	8	430	103.5	626	323	146	78	28.5	16.7	Town and Country city (part)
1 777	1 004	465	22 986	100.4	32 198	16 181	3 246	1 936	30.1	7.0	Meramec township
617	305	55	6 702	94.7	9 083	4 713	977	556	30.4	7.5	Ballwin city (part)
204	119	98	1 967	90.6	2 667	1 436	421	273	28.9	11.2	Ellisville city (part)
256	241	157	3 939	94.9	5 231	2 759	654	428	31.9	8.5	Eureka city
-	-	-	-	(X)	-	-	-	-	(X)	(X)	Fenton city (part)
2	-	-	1	200.0	3	1	2	1	-	66.7	Pacific city (part)
109	45	37	1 341	96.0	1 819	925	191	111	30.8	7.3	Wildwood city (part)
60	42	49	369	78.3	509	297	151	104	22.6	22.9	Winchester city (part)
2 347	1 896	465	16 909	92.7	24 647	12 999	4 708	2 828	24.4	14.4	Midland township
1	1	-	4	25.0	5	4	2	1	-	40.0	Bel-Ridge village (part)
271	193	31	2 279	91.1	3 180	1 697	495	280	27.0	11.4	Breckenridge Hills city (part)
34	36	8	556	93.9	750	406	78	49	30.4	7.2	Charlack city (part)
4	3	3	19	94.7	33	18	10	7	10.8	27.0	Maryland Heights city (part)
1 235	1 019	271	8 559	91.7	12 413	6 554	2 525	1 508	24.4	15.4	Overland city (part)
260	212	29	1 431	92.5	2 087	1 112	501	289	24.2	18.2	St. Ann city (part)
202	208	70	1 552	89.6	2 207	1 185	480	317	25.0	16.3	St. John city (part)
50	32	11	367	96.7	523	274	93	58	27.6	12.9	Sycamore Hills village
3 145	2 266	1 155	18 107	90.9	26 005	13 930	6 566	3 808	24.8	19.0	Missouri River township
-	-	-	-	(X)	-	-	-	-	(X)	(X)	Ballwin city (part)
424	323	186	1 812	82.2	2 660	1 489	933	564	19.4	28.3	Chesterfield city (part)
5	3	1	42	92.9	62	32	9	6	23.5	11.1	Country Life Acres village
336	211	77	1 872	94.6	2 781	1 448	624	349	23.7	17.1	Creve Coeur city (part)
61	40	6	244	87.3	358	196	107	63	21.7	23.4	Crystal Lake Park city
684	486	123	4 156	94.2	5 854	3 057	1 293	700	27.5	16.0	Des Peres city (part)
422	247	69	1 812	92.2	2 567	1 337	738	385	26.3	21.2	Frontenac city
-	-	-	-	(X)	-	-	-	-	(X)	(X)	Kirkwood city (part)
75	38	9	464	101.5	679	361	122	64	27.4	13.0	Manchester city (part)
808	774	649	5 374	86.4	7 781	4 308	2 231	1 409	22.3	22.3	Town and Country city (part)
36	26	6	141	101.4	224	120	68	37	21.1	23.9	Westwood village
2 172	1 171	406	18 667	82.7	24 733	14 038	3 749	2 320	27.5	11.0	Normandy township
23	7	1	136	86.8	185	102	31	18	27.2	12.2	Bellerive village
133	104	37	865	84.7	1 284	716	274	160	19.6	17.1	Bel-Nor village
108	66	21	1 527	85.6	1 909	1 091	195	118	32.6	6.9	Bel-Ridge village (part)
-	-	-	2	50.0	2	1	-	-	33.3	-	Berkeley city (part)
47	30	14	341	76.8	450	265	91	54	25.4	15.1	Beverly Hills city

Table 1. **Age and Sex: 2000**—Con.

[For information on confidentiality protection, nonsampling error, and definitions, see text]

State County County Subdivision Place	Total population	Median age	Age: Under 5 years	5 to 17 years	18 to 20 years	21 to 24 years	25 to 34 years	35 to 44 years	45 to 54 years	55 to 59 years	60 to 64 years
St. Louis County—Con.											
Normandy township—Con.											
Charlack city (part)	353	36.8	22	64	11	18	55	47	55	21	18
Cool Valley city (part)	5	31.5	-	2	-	-	1	1	1	-	-
Glen Echo Park village	166	43.5	5	38	4	3	9	28	25	15	12
Greendale city	722	41.3	35	124	15	22	85	138	142	39	29
Hanley Hills village	2 124	35.7	137	437	98	96	271	367	341	101	70
Hillsdale village	1 477	30.1	104	384	82	80	180	218	177	69	60
Jennings city (part)	45	43.3	4	5	2	1	6	8	8	5	1
Normandy city (part)	2 779	25.6	221	404	223	509	421	348	252	94	96
Northwoods city (part)	4 643	40.2	233	884	197	177	530	590	703	333	274
Norwood Court town	1 061	30.9	82	148	35	81	266	171	108	48	37
Overland city (part)	87	35.8	6	16	4	5	10	7	16	1	10
Pagedale city (part)	9	14.5	-	5	-	1	-	2	-	1	-
Pasadena Hills city	1 147	41.4	49	209	35	43	125	191	234	85	53
Pasadena Park village	489	40.4	32	73	11	19	66	101	94	21	18
Pine Lawn city	4 204	30.3	327	1 086	202	200	524	593	476	176	185
St. John city (part)	219	35.9	7	53	5	7	33	43	34	8	10
University City city (part)	-	-	-	-	-	-	-	-	-	-	-
Uplands Park village	460	43.3	28	84	12	15	48	53	66	36	40
Velda City city	1 616	36.1	112	325	72	80	201	227	201	106	90
Velda Village Hills village	1 090	42.1	55	206	34	47	128	123	172	82	83
Vinita Park city	1 924	31.3	167	402	64	115	317	322	231	62	53
Vinita Terrace village	292	41.5	14	53	8	14	36	40	56	16	17
Wellston city (part)	172	21.5	11	25	45	19	15	17	19	9	2
Northwest township	30 856	38.7	1 680	5 272	1 063	1 432	4 108	5 113	4 248	1 834	1 576
Bridgeton city (part)	13 728	41.3	661	2 364	468	569	1 465	2 185	2 057	953	738
Champ village	12	36.5	-	3	1	-	1	3	2	-	1
Hazelwood city (part)	6 954	35.2	413	1 154	289	472	1 126	1 160	849	315	301
Maryland Heights city (part)	10 162	37.6	606	1 751	305	391	1 516	1 765	1 340	566	536
Norwood township	30 104	30.1	2 554	7 196	1 362	1 741	4 193	4 467	3 630	1 152	900
Bel-Ridge village (part)	231	28.8	15	61	12	11	34	34	38	6	4
Berkeley city (part)	6 883	30.8	494	1 774	298	346	905	902	844	327	266
Cool Valley city (part)	1 076	35.9	86	212	56	44	124	167	190	51	31
Country Club Hills city	1 381	31.0	118	328	62	54	210	237	166	51	38
Ferguson city (part)	2 701	29.5	218	684	116	129	405	421	306	105	92
Flordell Hills city	931	31.8	64	225	41	45	135	166	126	38	18
Jennings city (part)	12 060	31.3	901	2 921	510	632	1 683	1 954	1 499	424	350
Kinloch city	449	25.6	44	128	21	29	47	49	63	18	11
Normandy city (part)	2 374	31.7	174	543	110	133	344	397	306	97	61
Northwoods city (part)	-	-	-	-	-	-	-	-	-	-	-
Oakville township	37 439	38.5	2 131	7 728	1 592	1 644	3 649	6 435	6 555	2 203	1 499
Mehlville CDP (part)	4 627	40.1	270	783	159	154	542	789	692	239	222
Oakville CDP (part)	32 812	38.3	1 861	6 945	1 433	1 490	3 107	5 646	5 863	1 964	1 277
Queeny township	41 891	34.6	3 333	8 307	1 288	1 743	6 609	7 978	6 362	1 878	1 259
Ballwin city (part)	1 974	33.4	158	505	71	51	253	407	359	74	29
Des Peres city (part)	514	38.8	43	120	16	11	39	101	94	37	21
Manchester city (part)	15 612	35.3	1 125	3 182	492	722	2 194	2 820	2 493	811	536
Twin Oaks village	362	46.3	14	39	15	9	33	64	62	29	27
Valley Park city	6 518	31.8	673	1 108	182	319	1 469	1 239	618	205	138
Winchester city (part)	993	34.1	71	189	30	32	196	182	110	40	40
St. Ferdinand township	37 990	33.0	2 956	8 081	1 623	1 878	5 614	6 062	4 227	1 288	1 133
Bellefontaine Neighbors city (part)	11 271	38.0	646	2 069	526	401	1 449	1 906	1 490	442	344
Glasgow Village CDP	5 234	30.9	406	1 358	210	217	720	799	454	148	151
Jennings city (part)	7	49.5	-	3	-	-	-	-	2	-	-
Moline Acres city (part)	-	-	-	-	-	-	-	-	-	-	-
Riverview village	3 146	32.8	242	629	126	181	496	524	353	112	92
Spanish Lake CDP (part)	18 286	30.4	1 657	4 018	761	1 075	2 944	2 829	1 924	584	541
Spanish Lake township	38 739	38.4	2 290	8 144	1 445	1 466	4 074	6 537	6 342	2 120	1 574
Black Jack city (part)	3 694	40.3	210	759	99	115	380	586	564	200	143
Florissant city (part)	2 118	41.0	106	348	70	96	238	342	289	108	92
Spanish Lake CDP (part)	3 051	34.8	247	572	101	179	438	477	407	139	90
Tesson Ferry township	37 765	41.0	1 914	6 518	1 384	1 852	3 940	5 626	5 821	2 380	1 887
Concord CDP (part)	8 375	45.2	356	1 387	250	289	679	1 198	1 331	684	554
Fenton city (part)	-	-	-	-	-	-	-	-	-	-	-
Mehlville CDP (part)	9 369	34.8	556	1 528	419	746	1 460	1 409	1 261	448	326
Oakville CDP (part)	2 497	36.0	180	551	108	106	247	477	411	147	93
Sappington CDP (part)	760	70.0	25	79	13	12	29	76	42	22	32
Sunset Hills city (part)	3 225	50.8	94	530	85	76	114	368	530	218	185
University township	31 446	35.7	2 033	5 893	1 126	1 698	4 615	4 784	4 162	1 700	1 420
Clayton city (part)	-	-	-	-	-	-	-	-	-	-	-
Pagedale city (part)	3 607	33.9	245	878	181	166	382	496	456	202	162
University City city (part)	25 525	36.4	1 597	4 352	830	1 404	3 983	3 977	3 488	1 407	1 159
Wellston city (part)	2 288	27.5	189	654	113	128	247	307	212	91	99
Saline County	23 756	37.2	1 455	4 318	1 436	1 403	2 570	3 413	3 091	1 224	981
Arrow Rock township	837	39.7	42	159	24	24	102	141	121	50	46
Arrow Rock town	79	56.8	-	11	3	-	3	6	14	6	8
Nelson city	212	38.5	14	37	5	7	31	39	31	11	11
Blackwater township	358	39.5	19	69	15	9	33	73	44	20	18
Cambridge township	2 773	40.5	163	486	123	123	276	408	327	141	125
Gilliam town	229	39.7	12	49	7	6	23	38	20	11	9
Slater city	2 083	40.1	126	357	102	98	215	307	234	101	86
Clay township	472	39.6	23	102	13	23	42	91	49	21	30
Elmwood township	748	38.2	49	155	20	35	80	113	98	40	28
Blackburn city (part)	261	38.4	13	56	10	11	31	38	40	14	12
Mount Leonard town	123	31.4	13	32	3	8	11	18	12	7	6
Grand Pass township	605	38.6	34	132	23	24	68	98	75	31	23
Grand Pass village	53	46.5	2	9	2	1	2	8	11	1	4
Malta Bend town	249	31.8	13	72	10	8	37	28	28	11	8
Liberty township	520	40.8	22	90	29	19	55	88	64	47	31
Marshall township	14 292	34.9	913	2 540	1 091	1 025	1 592	1 933	1 882	693	531
Marshall city	12 433	35.5	850	2 220	751	863	1 442	1 698	1 623	609	480
Miami township	557	39.9	44	99	16	24	54	98	76	42	31
Miami city	160	34.3	13	39	5	6	19	29	18	7	11
Salt Fork township	369	43.7	13	69	10	7	30	61	46	22	13

Table 1. **Age and Sex: 2000**—Con.

[For information on confidentiality protection, nonsampling error, and definitions, see text]

Age—Con.			Age and sex						Percent of total population		
			All ages		18 years and over		65 years and over				**State** **County** **County Subdivision** **Place**
65 to 74 years	75 to 84 years	85 years and over	Female	Males per 100 females	Total	Female	Total	Female	Under 18 years	65 years and over	
											St. Louis County—Con.
											Normandy township—Con.
21	14	7	178	98.3	267	136	42	27	24.4	11.9	Charlack city (part)
-	-	-	4	25.0	3	2	-	-	40.0	-	Cool Valley city (part)
17	10	-	81	104.9	123	64	27	14	25.9	16.3	Glen Echo Park village
44	41	8	410	76.1	563	326	93	61	22.0	12.9	Greendale city
88	97	21	1 199	77.1	1 550	911	206	143	27.0	9.7	Hanley Hills village
80	35	8	813	81.7	989	569	123	73	33.0	8.3	Hillsdale village
2	3	-	22	104.5	36	19	5	3	20.0	11.1	Jennings city (part)
115	60	36	1 535	81.0	2 154	1 246	211	138	22.5	7.6	Normandy city (part)
414	204	104	2 596	78.9	3 526	2 038	722	451	24.1	15.6	Northwoods city (part)
59	22	4	573	85.2	831	453	85	47	21.7	8.0	Norwood Court town
7	5	-	44	97.7	65	33	12	7	25.3	13.8	Overland city (part)
-	-	-	6	50.0	4	4	-	-	55.6	-	Pagedale city (part)
64	45	14	638	79.8	889	506	123	79	22.5	10.7	Pasadena Hills city
24	20	10	267	83.1	384	211	54	38	21.5	11.0	Pasadena Park village
306	103	26	2 338	79.8	2 791	1 630	435	267	33.6	10.3	Pine Lawn city
7	10	2	121	81.0	159	92	19	10	27.4	8.7	St. John city (part)
-	-	-	-	(X)	-	-	-	-	(X)	(X)	University City city (part)
49	24	5	232	98.3	348	185	78	44	24.3	17.0	Uplands Park village
141	44	17	914	76.8	1 179	699	202	130	27.0	12.5	Velda City city
97	54	9	607	79.6	829	468	160	89	23.9	14.7	Velda Village Hills village
104	62	25	1 027	87.3	1 355	751	191	118	29.6	9.9	Vinita Park city
27	7	4	153	90.8	225	123	38	21	22.9	13.0	Vinita Terrace village
7	3	-	88	95.5	136	67	10	6	20.9	5.8	Wellston city (part)
2 510	1 499	521	15 993	92.9	23 904	12 599	4 530	2 755	22.5	14.7	Northwest township
1 199	795	274	7 091	93.6	10 703	5 639	2 268	1 365	22.0	16.5	Bridgeton city (part)
1	-	-	5	140.0	9	4	1	1	25.0	8.3	Champ village
511	267	97	3 554	95.7	5 387	2 792	875	548	22.5	12.6	Hazelwood city (part)
799	437	150	5 343	90.2	7 805	4 164	1 386	841	23.2	13.6	Maryland Heights city (part)
1 527	996	386	16 644	80.9	20 354	11 876	2 909	1 829	32.4	9.7	Norwood township
10	5	1	121	90.9	155	93	16	11	32.9	6.9	Bel-Ridge village (part)
402	236	89	3 781	82.0	4 615	2 662	727	424	33.0	10.6	Berkeley city (part)
60	42	13	582	84.9	778	442	115	82	27.7	10.7	Cool Valley city (part)
67	34	16	770	79.4	935	550	117	75	32.3	8.5	Country Club Hills city
128	71	26	1 447	86.7	1 799	1 016	225	132	33.4	8.3	Ferguson city (part)
33	30	10	521	78.7	642	377	73	51	31.0	7.8	Flordell Hills city
612	425	149	6 647	81.4	8 238	4 746	1 186	761	31.7	9.8	Jennings city (part)
28	7	4	226	98.7	277	150	39	18	38.3	8.7	Kinloch city
116	73	20	1 292	83.7	1 657	943	209	130	30.2	8.8	Normandy city (part)
-	-	-	-	(X)	-	-	-	-	(X)	(X)	Northwoods city (part)
2 384	1 240	379	18 987	97.2	27 580	14 213	4 003	2 255	26.3	10.7	Oakville township
507	230	40	2 360	96.1	3 574	1 841	777	425	22.8	16.8	Mehlville CDP (part)
1 877	1 010	339	16 627	97.3	24 006	12 372	3 226	1 830	26.8	9.8	Oakville CDP (part)
1 913	969	252	21 710	93.0	30 251	15 990	3 134	1 861	27.8	7.5	Queeny township
44	17	6	1 013	94.9	1 311	677	67	39	33.6	3.4	Ballwin city (part)
19	11	2	268	91.8	351	181	32	15	31.7	6.2	Des Peres city (part)
803	351	83	8 029	94.4	11 305	5 930	1 237	685	27.6	7.9	Manchester city (part)
39	28	3	190	90.5	309	163	70	44	14.6	19.3	Twin Oaks village
277	206	84	3 333	95.6	4 737	2 480	567	367	27.3	8.7	Valley Park city
68	29	6	519	91.3	733	392	103	68	26.2	10.4	Winchester city (part)
2 505	2 011	612	20 311	87.0	26 953	14 921	5 128	2 997	29.1	13.5	St. Ferdinand township
868	861	269	5 991	88.1	8 556	4 670	1 998	1 162	24.1	17.7	Bellefontaine Neighbors city (part)
449	280	42	2 814	86.0	3 470	1 944	771	453	33.7	14.7	Glasgow Village CDP
1	1	-	3	133.3	4	1	2	1	42.9	28.6	Jennings city (part)
-	-	-	-	(X)	-	-	-	-	(X)	(X)	Moline Acres city (part)
194	162	35	1 640	91.8	2 275	1 240	391	236	27.7	12.4	Riverview village
988	701	264	9 838	85.9	12 611	7 046	1 953	1 137	31.0	10.7	Spanish Lake CDP (part)
2 525	1 664	558	20 422	89.7	28 305	15 263	4 747	2 801	26.9	12.3	Spanish Lake township
202	252	184	2 106	75.4	2 725	1 606	638	437	26.2	17.3	Black Jack city (part)
231	158	40	1 149	84.3	1 664	915	429	256	21.4	20.3	Florissant city (part)
186	161	54	1 635	86.6	2 232	1 247	401	260	26.8	13.1	Spanish Lake CDP (part)
3 156	2 142	1 145	19 798	90.8	29 333	15 694	6 443	3 953	22.3	17.1	Tesson Ferry township
1 059	486	102	4 372	91.6	6 632	3 516	1 647	904	20.8	19.7	Concord CDP (part)
-	-	-	-	(X)	-	-	-	-	(X)	(X)	Fenton city (part)
569	430	217	4 936	89.8	7 285	3 966	1 216	856	22.2	13.0	Mehlville CDP (part)
112	53	12	1 280	95.1	1 766	910	177	95	29.3	7.1	Oakville CDP (part)
118	173	139	450	68.9	656	405	430	291	13.7	56.6	Sappington CDP (part)
328	351	346	1 764	82.8	2 601	1 462	1 025	674	19.3	31.8	Sunset Hills city (part)
2 213	1 320	482	17 229	82.5	23 520	13 263	4 015	2 484	25.2	12.8	University township
-	-	-	-	(X)	-	-	-	-	(X)	(X)	Clayton city (part)
253	147	39	1 967	83.4	2 484	1 405	439	256	31.1	12.2	Pagedale city (part)
1 809	1 102	417	13 994	82.4	19 576	11 017	3 328	2 085	23.3	13.0	University City city (part)
151	71	26	1 258	81.9	1 445	835	248	143	36.8	10.8	Wellston city (part)
1 769	1 489	607	12 113	96.1	17 983	9 284	3 865	2 350	24.3	16.3	Saline County
50	62	16	415	101.7	636	317	128	71	24.0	15.3	Arrow Rock township
7	19	2	40	97.5	68	36	28	17	13.9	35.4	Arrow Rock town
13	9	4	107	98.1	161	82	26	14	24.1	12.3	Nelson city
28	25	5	185	93.5	270	138	58	34	24.6	16.2	Blackwater township
227	243	131	1 433	93.5	2 124	1 131	601	377	23.4	21.7	Cambridge township
16	23	15	120	90.8	168	90	54	33	26.6	23.6	Gilliam town
165	185	107	1 083	92.3	1 600	860	457	294	23.2	21.9	Slater city
41	27	10	234	101.7	347	173	78	43	26.5	16.5	Clay township
64	50	16	379	97.4	544	274	130	75	27.3	17.4	Elmwood township
19	12	5	130	100.8	192	99	36	24	26.4	13.8	Blackburn city (part)
8	3	2	65	89.2	78	40	13	5	36.6	10.6	Mount Leonard town
45	41	11	291	107.9	439	219	97	51	27.4	16.0	Grand Pass township
6	5	2	26	103.8	42	22	13	5	20.8	24.5	Grand Pass village
18	9	7	117	112.8	164	81	34	16	34.1	13.7	Malta Bend town
53	17	5	251	107.2	408	199	75	37	21.5	14.4	Liberty township
977	801	314	7 323	95.2	10 839	5 618	2 092	1 318	24.2	14.6	Marshall township
865	737	295	6 365	95.3	9 363	4 838	1 897	1 214	24.7	15.3	Marshall city
38	29	6	285	95.4	414	208	73	37	25.7	13.1	Miami township
9	4	-	85	88.2	108	57	13	5	32.5	8.1	Miami city
44	27	27	191	93.2	287	147	98	56	22.2	26.6	Salt Fork township

Table 1. **Age and Sex: 2000**—Con.

[For information on confidentiality protection, nonsampling error, and definitions, see text]

State County County Subdivision Place	Total population	Median age	Age: Under 5 years	5 to 17 years	18 to 20 years	21 to 24 years	25 to 34 years	35 to 44 years	45 to 54 years	55 to 59 years	60 to 64 years
Saline County—Con.											
Salt Pond township	2 225	40.1	133	417	72	90	238	309	309	117	105
Emma city (part)	144	41.0	9	26	3	10	13	14	23	8	12
Sweet Springs city	1 628	39.3	100	318	48	62	176	241	215	78	69
Schuyler County	4 170	40.8	252	775	142	138	437	597	514	252	237
Chariton township	136	44.0	8	26	1	4	10	23	13	11	9
Fabius township	741	38.8	45	153	29	23	74	112	79	44	43
Downing city	396	38.5	23	79	14	17	37	59	42	24	19
Glenwood township	370	40.3	22	80	7	14	37	56	44	25	30
Glenwood village	203	36.2	14	52	5	7	21	35	21	15	7
Independence township	266	36.0	20	54	9	7	38	29	42	15	16
Liberty township	1 019	38.6	70	203	40	35	118	139	124	49	42
Lancaster city	737	39.7	55	132	30	27	84	91	87	32	26
Prairie township	1 103	44.6	56	178	34	31	105	152	146	64	62
Queen City city	638	46.5	34	98	19	21	60	76	82	33	36
Salt River township	535	41.3	31	81	22	24	55	86	66	44	35
Greentop city (part)	337	40.1	20	52	14	14	39	50	45	24	22
Scotland County	4 983	37.4	357	1 066	183	194	508	693	542	246	246
Harrison township	407	35.1	31	98	13	21	40	63	43	23	16
South Gorin town	143	34.5	16	37	1	4	15	25	9	5	5
Jefferson township	2 638	41.4	150	509	91	110	224	366	290	107	127
Memphis city	2 061	43.0	112	361	69	92	170	276	224	79	91
Johnson township	213	22.3	24	71	9	6	26	29	14	11	11
Miller township	137	39.5	7	28	9	3	14	17	23	7	11
Mount Pleasant township	123	44.1	6	13	7	7	13	20	17	6	10
Sand Hill township	338	27.0	38	91	16	14	49	38	31	22	10
Rutledge town	103	35.5	8	22	4	4	13	11	11	8	2
Thomson township	358	38.6	26	55	15	11	47	52	51	24	20
Arbela town	40	36.5	3	6	1	2	6	9	4	2	5
Granger village	44	40.0	2	8	3	-	4	7	5	5	2
Tobin township	142	30.0	13	41	6	4	16	18	15	6	9
Union township	436	29.8	47	118	12	16	58	54	46	26	14
Vest township	191	36.9	15	42	5	2	21	36	12	14	18
Scott County	40 422	36.0	2 828	8 257	1 571	1 867	5 119	6 000	5 435	2 093	1 710
Commerce township	871	36.4	47	188	39	40	104	151	124	57	36
Commerce village	110	38.5	11	18	4	5	11	17	14	10	8
Kelso township	10 226	36.3	656	2 056	406	497	1 322	1 530	1 339	522	426
Cape Girardeau city (part)	-	-	-	-	-	-	-	-	-	-	-
Chaffee city	3 044	37.7	210	557	134	168	354	410	372	154	124
Kelso village	527	38.5	29	105	18	17	70	88	63	16	23
Scott City city (part)	4 591	35.0	290	933	178	236	659	677	602	258	190
Moreland township	3 155	34.5	221	666	162	151	395	507	429	164	129
Benton city	732	36.4	35	135	45	32	103	115	92	28	34
Lambert village	49	35.8	2	9	1	1	10	7	6	5	1
Morley township	1 857	36.5	138	376	43	76	254	274	265	106	73
Haywood City village	239	29.9	14	83	6	6	28	34	30	4	8
Morley city	792	36.1	62	150	16	30	129	96	117	44	30
Vanduser village	217	37.7	12	39	7	14	23	40	34	12	6
Richland township	18 356	36.1	1 358	3 715	708	857	2 263	2 573	2 463	903	774
Miner city (part)	1 056	38.5	83	170	39	46	145	137	162	51	62
Sikeston city (part)	15 955	35.8	1 199	3 283	620	751	1 965	2 189	2 081	746	654
Rootwad township	1 269	37.1	89	276	32	48	152	208	190	87	55
Sikeston city (part)	19	42.5	1	5	-	2	1	1	4	2	1
Sandywoods township	2 060	34.8	145	427	92	86	289	369	282	108	95
Blodgett village	265	38.1	22	50	8	13	27	42	37	13	19
Miner city (part)	-	-	-	-	-	-	-	-	-	-	-
Sylvania township	2 223	35.8	155	468	78	99	291	316	283	118	100
Oran city	1 264	35.2	90	257	40	64	177	163	142	57	60
Tywappity township	405	37.8	19	85	11	13	49	72	60	28	22
Diehlstadt village	163	36.4	7	40	7	7	17	32	23	8	5
Shannon County	8 324	38.8	513	1 686	287	312	925	1 249	1 113	507	482
Bartlett township	469	35.8	23	115	23	18	53	66	67	31	32
Birch Tree township	1 254	38.9	68	259	39	52	149	178	139	67	75
Birch Tree city	634	35.9	35	137	20	29	90	80	70	33	38
Bowlan township	56	49.5	3	3	4	-	9	8	7	4	3
Buckeye township	250	40.8	14	50	4	7	23	41	38	19	18
Delaware township	124	34.0	12	27	1	3	23	19	13	8	6
Eminence township	1 613	42.9	81	261	67	51	168	229	233	103	102
Eminence city	548	43.3	28	79	25	16	62	80	57	31	34
Jackson township	136	42.3	7	28	4	7	5	28	21	11	11
Montier township	666	35.7	58	129	24	24	89	93	68	53	46
Moore township	158	35.3	6	53	3	5	10	27	16	8	11
Newton township	181	40.9	9	35	8	7	14	36	38	9	6
Spring Creek township	399	38.6	22	92	13	20	37	60	59	18	25
Spring Valley township	864	42.7	52	159	22	28	82	128	149	69	51
Summersville city (part)	70	39.5	5	13	2	2	8	13	9	1	2
Winona township	2 154	35.5	158	475	75	90	263	336	265	107	96
Winona city	1 290	33.5	115	277	45	61	171	166	164	59	52
Shelby County	6 799	40.4	390	1 339	251	238	661	996	897	368	319
Bethel township	486	37.2	29	108	18	17	49	97	64	28	25
Bethel village	121	40.3	7	22	8	5	10	19	14	8	9
Black Creek township	998	39.8	59	210	31	28	106	148	132	64	49
Shelbyville city	682	39.3	35	161	24	18	68	104	80	37	33
Clay township	1 215	40.1	64	251	48	53	110	159	161	54	59
Clarence city	915	41.6	44	167	36	39	83	120	125	45	43
Jackson township	581	38.8	41	120	22	16	60	98	90	34	17
Hunnewell city	227	38.3	19	41	10	4	29	39	22	13	11
Jefferson township	298	42.0	15	52	6	12	27	51	41	22	14
Lentner township	221	43.1	9	38	10	11	17	35	28	16	19
North River township	144	38.3	7	35	8	5	9	23	19	10	7
Salt River township	2 424	40.9	141	447	94	83	243	324	304	115	106

Table 1. **Age and Sex: 2000**—Con.

[For information on confidentiality protection, nonsampling error, and definitions, see text]

Age—Con.			Age and sex						Percent of total population		
			All ages		18 years and over		65 years and over				**State** **County** **County Subdivision** **Place**
65 to 74 years	75 to 84 years	85 years and over	Female	Males per 100 females	Total	Female	Total	Female	Under 18 years	65 years and over	
											Saline County—Con.
202	167	66	1 126	97.6	1 675	860	435	251	24.7	19.6	Salt Pond township
14	11	1	71	102.8	109	54	26	12	24.3	18.1	Emma city (part)
149	115	57	849	91.8	1 210	641	321	195	25.7	19.7	Sweet Springs city
385	312	129	2 160	93.1	3 143	1 647	826	484	24.6	19.8	Schuyler County
19	10	2	67	103.0	102	52	31	16	25.0	22.8	Chariton township
66	52	21	397	86.6	543	289	139	82	26.7	18.8	Fabius township
32	34	16	219	80.8	294	164	82	52	25.8	20.7	Downing city
24	27	4	184	101.1	268	131	55	29	27.6	14.9	Glenwood township
7	16	3	108	88.0	137	71	26	16	32.5	12.8	Glenwood village
19	12	5	126	111.1	192	89	36	18	27.8	13.5	Independence township
103	77	19	537	89.8	746	404	199	125	26.8	19.5	Liberty township
79	75	19	409	80.2	550	310	173	112	25.4	23.5	Lancaster city
118	98	59	572	92.8	869	459	275	162	21.2	24.9	Prairie township
74	57	48	344	85.5	506	284	179	114	20.7	28.1	Queen City city
36	36	19	277	93.1	423	223	91	52	20.9	17.0	Salt River township
26	19	12	182	85.2	265	146	57	36	21.4	16.9	Greentop city (part)
403	374	171	2 564	94.3	3 560	1 896	948	569	28.6	19.0	Scotland County
29	19	11	207	96.6	278	147	59	36	31.7	14.5	Harrison township
11	11	4	81	76.5	90	52	26	16	37.1	18.2	South Gorin town
256	261	147	1 433	84.1	1 979	1 111	664	424	25.0	25.2	Jefferson township
200	242	145	1 149	79.4	1 588	915	587	387	23.0	28.5	Memphis city
5	7	-	110	93.6	118	55	12	4	44.6	5.6	Johnson township
11	7	-	62	121.0	102	47	18	6	25.5	13.1	Miller township
12	11	1	59	108.5	104	50	24	12	15.4	19.5	Mount Pleasant township
10	17	2	163	107.4	209	106	29	17	38.2	8.6	Sand Hill township
7	11	2	53	94.3	73	37	20	12	29.1	19.4	Rutledge town
32	22	3	168	113.1	277	135	57	30	22.6	15.9	Thomson township
2	-	-	16	150.0	31	14	2	-	22.5	5.0	Arbela town
3	5	-	23	91.3	34	18	8	6	22.7	18.2	Granger village
7	5	2	62	129.0	88	45	14	8	38.0	9.9	Tobin township
26	16	3	203	114.8	271	131	45	21	37.8	10.3	Union township
15	9	2	97	96.9	134	69	26	11	29.8	13.6	Vest township
2 819	2 033	690	21 102	91.6	29 337	15 737	5 542	3 423	27.4	13.7	Scott County
45	35	5	439	98.4	636	315	85	43	27.0	9.8	Commerce township
4	6	2	52	111.5	81	40	12	7	26.4	10.9	Commerce village
770	520	182	5 293	93.2	7 514	3 989	1 472	890	26.5	14.4	Kelso township
-	-	-	-	(X)	-	-	-	-	(X)	(X)	Cape Girardeau city (part)
272	195	94	1 638	85.8	2 277	1 275	561	372	25.2	18.4	Chaffee city
47	48	3	272	93.8	393	206	98	61	25.4	18.6	Kelso village
301	196	71	2 382	92.7	3 368	1 795	568	330	26.6	12.4	Scott City city (part)
174	120	37	1 600	97.2	2 268	1 156	331	203	28.1	10.5	Moreland township
49	47	17	380	92.6	562	288	113	77	23.2	15.4	Benton city
3	4	-	25	96.0	38	19	7	3	22.4	14.3	Lambert village
139	87	26	946	96.3	1 343	700	252	145	27.7	13.6	Morley township
14	11	1	121	97.5	142	78	26	17	40.6	10.9	Haywood City village
62	43	13	414	91.3	580	301	118	65	26.8	14.9	Morley city
16	9	5	115	88.7	166	91	30	22	23.5	13.8	Vanduser village
1 325	1 038	379	9 841	86.5	13 283	7 383	2 742	1 762	27.6	14.9	Richland township
61	62	38	550	92.0	803	424	161	102	24.0	15.2	Miner city (part)
1 189	940	338	8 613	85.2	11 473	6 454	2 467	1 597	28.1	15.5	Sikeston city (part)
79	37	16	637	99.2	904	467	132	69	28.8	10.4	Rootwad township
1	1	-	9	111.1	13	6	2	1	31.6	10.5	Sikeston city (part)
119	42	6	1 012	103.6	1 488	735	167	85	27.8	8.1	Sandywoods township
24	7	3	132	100.8	193	103	34	18	27.2	12.8	Blodgett village
-	-	-	-	(X)	-	-	-	-	(X)	(X)	Miner city (part)
143	138	34	1 125	97.6	1 600	833	315	195	28.0	14.2	Sylvania township
88	99	27	660	91.5	917	504	214	141	27.5	16.9	Oran city
25	16	5	209	93.8	301	159	46	31	25.7	11.4	Tywappity township
10	6	1	84	94.0	116	60	17	11	28.8	10.4	Diehlstadt village
708	407	135	4 262	95.3	6 125	3 180	1 250	700	26.4	15.0	Shannon County
22	19	-	215	118.1	331	159	41	21	29.4	8.7	Bartlett township
115	76	37	670	87.2	927	502	228	144	26.1	18.2	Birch Tree township
47	45	10	344	84.3	462	260	102	70	27.1	16.1	Birch Tree city
13	2	-	26	115.4	50	23	15	7	10.7	26.8	Bowlan township
24	6	6	119	110.1	186	90	36	15	25.6	14.4	Buckeye township
8	2	2	66	87.9	85	41	12	4	31.5	9.7	Delaware township
167	107	44	828	94.8	1 271	664	318	185	21.2	19.7	Eminence township
61	50	25	300	82.7	441	245	136	85	19.5	24.8	Eminence city
7	6	1	70	94.3	101	52	14	8	25.7	10.3	Jackson township
52	23	7	342	94.7	479	247	82	39	28.1	12.3	Montier township
10	9	-	83	90.4	99	54	19	10	37.3	12.0	Moore township
13	6	-	88	105.7	137	67	19	12	24.3	10.5	Newton township
38	12	3	199	100.5	285	143	53	26	28.6	13.3	Spring Creek township
71	45	8	432	100.0	653	335	124	64	24.4	14.4	Spring Valley township
8	6	1	37	89.2	52	31	15	9	25.7	21.4	Summersville city (part)
168	94	27	1 124	91.6	1 521	803	289	165	29.4	13.4	Winona township
89	71	20	689	87.2	898	495	180	111	30.4	14.0	Winona city
589	476	275	3 549	91.6	5 070	2 669	1 340	833	25.4	19.7	Shelby County
24	20	7	242	100.8	349	186	51	28	28.2	10.5	Bethel township
8	8	3	57	112.3	92	51	19	11	24.0	15.7	Bethel village
90	56	25	493	102.4	729	351	171	99	27.0	17.1	Black Creek township
60	46	16	344	98.3	486	238	122	74	28.7	17.9	Shelbyville city
95	99	62	659	84.4	900	491	256	155	25.9	21.1	Clay township
76	79	58	505	81.2	704	396	213	134	23.1	23.3	Clarence city
49	25	9	283	105.3	420	200	83	45	27.7	14.3	Jackson township
24	8	7	108	110.2	167	81	39	21	26.4	17.2	Hunnewell city
38	17	3	147	102.7	231	114	58	32	22.5	19.5	Jefferson township
21	12	5	118	87.3	174	91	38	22	21.3	17.2	Lentner township
9	5	7	72	100.0	102	51	21	12	29.2	14.6	North River township
203	215	149	1 313	84.6	1 836	1 013	567	385	24.3	23.4	Salt River township

Table 1. **Age and Sex: 2000**—Con.

[For information on confidentiality protection, nonsampling error, and definitions, see text]

State County County Subdivision Place	Total population	Median age	Age: Under 5 years	5 to 17 years	18 to 20 years	21 to 24 years	25 to 34 years	35 to 44 years	45 to 54 years	55 to 59 years	60 to 64 years
Shelby County—Con.											
Salt River township—Con.											
Shelbina city	1 943	42.9	99	344	80	73	189	241	245	80	89
Taylor township	252	41.6	17	54	5	4	28	32	32	10	13
Leonard village	66	41.5	4	11	2	1	13	5	7	3	6
Tiger Fork township	180	44.8	8	24	9	9	12	29	26	15	10
Stoddard County	29 705	39.1	1 686	5 407	1 244	1 272	3 456	4 368	3 926	1 676	1 552
Castor township	5 052	39.3	262	924	186	194	605	807	727	302	256
Bloomfield city	1 952	38.0	126	343	65	83	275	265	247	98	79
Duck Creek township	3 593	36.0	173	750	257	173	398	483	412	186	154
Dudley city	289	35.2	19	52	10	27	36	46	28	12	12
Puxico city	1 145	30.9	49	272	139	51	105	108	96	32	34
Elk township	421	37.3	29	81	18	15	55	62	46	29	27
Liberty township	14 388	39.7	880	2 489	555	633	1 648	2 111	1 941	810	764
Bernie city	1 777	39.4	111	311	66	75	214	254	227	113	102
Dexter city	7 356	38.7	504	1 238	300	379	868	1 036	857	354	324
New Lisbon township	899	41.0	45	164	26	26	108	134	130	61	58
Pike township	3 747	39.5	186	686	149	169	424	544	476	203	210
Advance city	1 244	43.7	53	191	51	55	116	172	121	67	88
Bell City city	461	34.8	26	107	16	25	58	69	54	23	22
Richland township	1 605	36.7	111	313	53	62	218	227	194	85	83
Baker village	5	47.5	-	1	-	1	-	-	2	-	-
Essex city	524	37.0	38	90	20	27	70	67	55	26	26
Penermon village	75	35.8	4	21	-	1	10	10	3	5	4
Stone County	28 658	44.1	1 565	4 573	885	884	2 881	3 940	4 099	2 184	2 218
Alpine township	667	54.1	19	82	12	12	36	72	114	64	73
Shell Knob CDP (part)	318	48.0	15	54	6	8	26	40	43	28	28
Cass township	1 092	36.8	84	242	35	43	111	225	170	61	32
Flat Creek A township	1 524	45.8	72	229	53	43	135	210	223	144	153
Flat Creek B township	604	51.9	20	72	23	22	43	63	101	62	66
Grant township	581	37.3	39	111	23	19	81	99	68	42	33
Hurley township	919	33.1	81	197	44	44	113	153	116	41	24
Hurley city	157	29.1	16	38	9	6	20	19	16	7	2
Lincoln township	784	35.3	63	152	35	27	111	112	97	50	44
McKinley township	342	34.0	28	62	15	14	53	56	51	16	8
Pierce township	1 839	36.5	138	367	80	82	217	256	193	82	87
Crane city	1 390	37.1	109	262	56	70	159	179	133	59	66
Pine A township	2 041	47.0	109	298	62	40	195	257	298	149	179
Blue Eye town	129	36.6	5	30	5	2	18	22	21	5	6
Indian Point village (part)	-	-	-	-	-	-	-	-	-	-	-
Pine B township	1 987	50.9	74	278	63	46	152	247	247	167	228
Ponce de Leon township	518	38.2	36	93	19	22	69	80	92	27	27
Ruth A township	3 518	38.6	235	637	110	152	462	495	508	264	189
Branson West city (part)	338	30.5	33	74	14	18	61	45	32	20	10
Reeds Spring city	465	35.8	32	90	16	18	74	63	53	33	18
Ruth B City township	2 253	54.4	72	268	42	50	158	268	280	179	194
Kimberling City city	2 253	54.4	72	268	42	50	158	268	280	179	194
Ruth B Rural township	2 752	51.5	119	348	68	51	204	323	425	217	285
Ruth C township	2 867	49.3	124	400	59	84	257	337	479	282	295
Branson city (part)	-	-	-	-	-	-	-	-	-	-	-
Branson West city (part)	70	31.5	8	15	2	5	11	8	11	3	3
Coney Island village	94	55.7	4	8	1	2	8	5	17	8	8
Indian Point village (part)	-	-	-	-	-	-	-	-	-	-	-
Ruth C Rural township	1 184	43.6	67	159	44	41	118	185	163	120	94
Indian Point village (part)	588	45.3	28	73	26	26	55	84	71	71	50
Union township	394	38.2	26	82	7	11	49	79	53	22	17
Washington township	1 769	38.2	118	340	70	62	205	276	261	109	102
Galena city	451	34.9	44	86	21	19	56	53	73	32	22
McCord Bend village	292	40.0	25	47	9	12	33	38	38	14	25
Williams township	1 023	45.7	41	156	21	19	112	147	160	86	88
Sullivan County	7 219	38.9	516	1 291	241	304	896	1 000	911	394	332
Bowman township	476	37.1	44	80	20	23	58	70	59	27	27
Humphreys village	164	31.5	18	31	9	13	18	25	16	3	7
Osgood village	51	36.5	4	14	1	2	2	12	2	2	3
Buchanan township	194	42.7	12	32	5	7	20	29	26	10	12
Clay township	504	33.5	54	105	18	21	64	61	55	23	20
Harris town	105	32.6	21	14	3	5	16	12	4	5	2
Newtown town	209	31.8	21	46	6	13	25	30	21	8	8
Duncan township	430	40.7	27	72	12	11	57	67	60	29	24
Browning city (part)	83	53.2	3	7	1	5	8	11	10	3	7
Jackson township	567	40.7	41	96	15	22	65	83	91	29	30
Pollock village	131	34.5	14	22	10	7	13	16	17	5	4
Liberty township	197	45.5	12	25	5	6	30	20	30	11	11
Morris township	199	43.4	16	33	8	8	17	27	23	11	13
Penn township	1 274	41.5	73	234	44	45	132	170	162	87	66
Greencastle city	308	37.0	25	64	5	10	40	40	44	14	18
Green City city	688	43.8	29	118	32	28	64	89	80	56	33
Pleasant Hill township	152	44.3	4	24	5	7	14	24	20	21	6
Polk township	2 916	36.2	213	534	101	141	415	396	347	127	107
Milan city	1 958	35.6	142	365	71	103	278	246	251	84	61
Taylor township	115	40.7	4	29	2	7	3	24	15	8	5
Union township	195	42.5	16	27	6	6	21	29	23	11	11
Taney County	39 703	38.8	2 428	6 484	1 899	2 155	4 829	5 574	5 324	2 378	2 207
Beaver township	887	39.7	49	173	33	32	88	149	118	39	40
Big Creek township	424	47.7	17	56	18	11	37	59	67	29	34
Branson township	12 213	39.9	735	2 024	418	621	1 500	1 724	1 851	723	668
Branson city (part)	6 050	43.0	322	905	203	293	702	774	925	369	337
Table Rock village	229	40.8	12	30	4	12	30	52	33	10	18
Cedar Creek township	514	44.8	24	86	20	13	44	72	95	29	44
Jasper township	3 727	38.1	232	711	189	124	427	558	478	242	204
Bull Creek village	225	29.1	23	58	6	13	36	33	25	10	13
Merriam Woods village	1 142	39.3	66	231	20	48	142	150	131	75	61

Table 1. **Age and Sex: 2000**—Con.

[For information on confidentiality protection, nonsampling error, and definitions, see text]

Age—Con.			Age and sex						Percent of total population		
			All ages		18 years and over		65 years and over				**State** **County** **County Subdivision** **Place**
65 to 74 years	75 to 84 years	85 years and over	Female	Males per 100 females	Total	Female	Total	Female	Under 18 years	65 years and over	
											Shelby County—Con.
											Salt River township—Con.
166	194	143	1 077	80.4	1 500	858	503	351	22.8	25.9	Shelbina city
35	16	6	133	89.5	181	99	57	32	28.2	22.6	Taylor township
9	4	1	37	78.4	51	32	14	10	22.7	21.2	Leonard village
25	11	2	89	102.2	148	73	38	23	17.8	21.1	Tiger Fork township
2 541	1 907	670	15 426	92.6	22 612	12 017	5 118	3 076	23.9	17.2	Stoddard County
420	270	99	2 560	97.3	3 866	1 982	789	441	23.5	15.6	Castor township
161	142	68	1 042	87.3	1 483	809	371	234	24.0	19.0	Bloomfield city
301	232	74	1 751	105.2	2 670	1 352	607	344	25.7	16.9	Duck Creek township
23	20	4	147	96.6	218	115	47	27	24.6	16.3	Dudley city
107	105	47	552	107.4	824	433	259	166	28.0	22.6	Puxico city
22	28	9	212	98.6	311	162	59	36	26.1	14.0	Elk township
1 242	970	345	7 654	88.0	11 019	6 007	2 557	1 600	23.4	17.8	Liberty township
139	130	35	974	82.4	1 355	762	304	199	23.7	17.1	Bernie city
674	585	237	4 038	82.2	5 614	3 166	1 496	984	23.7	20.3	Dexter city
86	44	17	441	103.9	690	342	147	73	23.2	16.4	New Lisbon township
336	262	102	1 976	89.6	2 875	1 558	700	446	23.3	18.7	Pike township
147	119	64	706	76.2	1 000	591	330	232	19.6	26.5	Advance city
35	19	7	249	85.1	328	185	61	43	28.9	13.2	Bell City city
134	101	24	832	92.9	1 181	614	259	136	26.4	16.1	Richland township
1	-	-	3	66.7	4	3	1	1	20.0	20.0	Baker village
52	42	11	286	83.2	396	214	105	58	24.4	20.0	Essex city
8	7	2	39	92.3	50	30	17	8	33.3	22.7	Penermon village
3 474	1 487	468	14 606	96.2	22 520	11 661	5 429	2 879	21.4	18.9	Stone County
110	58	15	335	99.1	566	286	183	99	15.1	27.4	Alpine township
42	19	9	166	91.6	249	130	70	38	21.7	22.0	Shell Knob CDP (part)
65	20	4	549	98.9	766	377	89	41	29.9	8.2	Cass township
179	65	18	753	102.4	1 223	614	262	128	19.8	17.2	Flat Creek A township
96	32	4	301	100.7	512	260	132	60	15.2	21.9	Flat Creek B township
38	21	7	262	121.8	431	218	66	38	25.8	11.4	Grant township
68	27	11	446	106.1	641	317	106	59	30.3	11.5	Hurley township
9	11	4	85	84.7	103	53	24	12	34.4	15.3	Hurley city
53	33	7	393	99.5	569	292	93	51	27.4	11.9	Lincoln township
24	11	4	171	100.0	252	133	39	26	26.3	11.4	McKinley township
156	107	74	967	90.2	1 334	715	337	223	27.5	18.3	Pierce township
124	103	70	743	87.1	1 019	562	297	204	26.7	21.4	Crane city
306	119	29	1 079	89.2	1 634	855	454	231	19.9	22.2	Pine A township
8	6	1	77	67.5	94	49	15	10	27.1	11.6	Blue Eye town
-	-	-	-	(X)	-	-	-	-	(X)	(X)	Indian Point village (part)
337	123	25	1 027	93.5	1 635	839	485	232	17.7	24.4	Pine B township
33	15	5	251	106.4	389	185	53	26	24.9	10.2	Ponce de Leon township
283	138	45	1 811	94.3	2 646	1 389	466	271	24.8	13.2	Ruth A township
22	9	-	164	106.1	231	115	31	16	31.7	9.2	Branson West city (part)
45	18	5	242	92.1	343	182	68	40	26.2	14.6	Reeds Spring city
424	251	67	1 174	91.9	1 913	1 015	742	396	15.1	32.9	Ruth B City township
424	251	67	1 174	91.9	1 913	1 015	742	396	15.1	32.9	Kimberling City city
446	178	88	1 445	90.4	2 285	1 228	712	387	17.0	25.9	Ruth B Rural township
408	107	35	1 469	95.2	2 343	1 214	550	272	18.3	19.2	Ruth C township
-	-	-	-	(X)	-	-	-	-	(X)	(X)	Branson city (part)
4	-	-	32	118.8	47	23	4	2	32.9	5.7	Branson West city (part)
25	5	3	46	104.3	82	42	33	17	12.8	35.1	Coney Island village
-	-	-	-	(X)	-	-	-	-	(X)	(X)	Indian Point village (part)
137	46	10	603	96.4	958	494	193	95	19.1	16.3	Ruth C Rural township
77	20	7	308	90.9	487	261	104	51	17.2	17.7	Indian Point village (part)
24	19	5	199	98.0	286	150	48	28	27.4	12.2	Union township
159	57	10	863	105.0	1 311	662	226	118	25.9	12.8	Washington township
30	11	4	229	96.9	321	174	45	24	28.8	10.0	Galena city
35	16	-	144	102.8	220	114	51	25	24.7	17.5	McCord Bend village
128	60	5	508	101.4	826	418	193	98	19.3	18.9	Williams township
601	502	231	3 608	100.1	5 412	2 737	1 334	773	25.0	18.5	Sullivan County
40	21	7	223	113.5	352	172	68	35	26.1	14.3	Bowman township
11	8	5	76	115.8	115	57	24	12	29.9	14.6	Humphreys village
6	3	-	27	88.9	33	20	9	5	35.3	17.6	Osgood village
23	13	5	95	104.2	150	71	41	17	22.7	21.1	Buchanan township
33	40	10	253	99.2	345	177	83	48	31.5	16.5	Clay township
5	15	3	52	101.9	70	36	23	12	33.3	21.9	Harris town
12	12	7	109	91.7	142	76	31	20	32.1	14.8	Newtown town
40	28	3	208	106.7	331	163	71	40	23.0	16.5	Duncan township
13	13	2	50	66.0	73	45	28	18	12.0	33.7	Browning city (part)
51	35	9	282	101.1	430	212	95	43	24.2	16.8	Jackson township
9	9	5	72	81.9	95	49	23	9	27.5	17.6	Pollock village
20	24	3	94	109.6	160	79	47	21	18.8	23.9	Liberty township
25	12	6	94	111.7	150	75	43	22	24.6	21.6	Morris township
113	107	41	682	86.8	967	519	261	163	24.1	20.5	Penn township
15	25	8	166	85.5	219	115	48	32	28.9	15.6	Greencastle city
60	67	32	384	79.2	541	306	159	105	21.4	23.1	Green City city
14	11	2	77	97.4	124	61	27	15	18.4	17.8	Pleasant Hill township
208	188	139	1 451	101.0	2 169	1 099	535	337	25.6	18.3	Polk township
141	121	95	1 003	95.2	1 451	760	357	240	25.9	18.2	Milan city
9	8	1	55	109.1	82	39	18	11	28.7	15.7	Taylor township
25	15	5	94	107.4	152	70	45	21	22.1	23.1	Union township
3 690	2 072	663	20 470	94.0	30 791	16 171	6 425	3 487	22.4	16.2	Taney County
83	62	21	432	105.3	665	337	166	92	25.0	18.7	Beaver township
66	23	7	196	116.3	351	169	96	47	17.2	22.6	Big Creek township
1 128	615	206	6 427	90.0	9 454	5 071	1 949	1 093	22.6	16.0	Branson township
620	434	166	3 240	86.7	4 823	2 632	1 220	719	20.3	20.2	Branson city (part)
25	3	-	121	89.3	187	96	28	14	18.3	12.2	Table Rock village
56	24	7	254	102.4	404	200	87	43	21.4	16.9	Cedar Creek township
314	203	45	1 909	95.2	2 784	1 467	562	292	25.3	15.1	Jasper township
6	2	-	114	97.4	144	75	8	4	36.0	3.6	Bull Creek village
111	90	17	586	94.9	845	441	218	112	26.0	19.1	Merriam Woods village

Table 1. **Age and Sex: 2000**—Con.

[For information on confidentiality protection, nonsampling error, and definitions, see text]

State County County Subdivision Place	Total population	Median age	Age: Under 5 years	5 to 17 years	18 to 20 years	21 to 24 years	25 to 34 years	35 to 44 years	45 to 54 years	55 to 59 years	60 to 64 years
Taney County—Con.											
Jasper township—Con.											
Rockaway Beach city	577	47.4	31	73	10	14	59	80	95	36	46
Oliver township	9 402	35.2	504	1 298	850	833	1 189	1 245	1 131	522	485
Branson city (part)	-	-	-	-	-	-	-	-	-	-	-
Hollister city	3 867	34.8	263	612	175	310	583	542	394	193	164
Scott township	3 831	33.5	306	809	130	181	567	607	468	214	165
Swan township	8 705	42.9	561	1 327	241	340	977	1 160	1 116	580	567
Forsyth city	1 686	52.8	93	192	37	43	166	182	175	99	135
Taneyville village	359	32.3	33	86	12	16	57	46	39	13	7
Texas County	23 003	40.4	1 326	4 408	821	804	2 287	3 442	3 168	1 374	1 267
Boone township	253	41.1	13	58	8	3	25	36	47	11	11
Burdine township	3 238	41.2	199	622	104	100	311	459	365	199	184
Cabool city	2 168	39.5	151	439	75	65	232	281	198	110	99
Carroll township	1 059	36.9	75	223	46	46	122	109	138	57	43
Summersville city (part)	474	34.3	42	93	18	24	63	41	42	24	22
Cass township	1 162	41.2	58	223	44	30	110	189	170	81	80
Clinton township	1 474	39.1	92	284	48	56	154	263	193	93	83
Mountain Grove city (part)	130	43.4	6	27	-	2	8	26	13	7	9
Current township	285	40.1	13	65	9	12	24	45	36	14	19
Date township	524	37.5	37	108	21	28	49	78	64	28	26
Jackson township	1 317	38.7	71	287	55	37	119	211	169	77	97
Raymondville town	442	38.9	31	92	16	15	43	65	50	21	37
Lynch township	1 270	38.9	67	235	49	55	131	206	192	79	70
Morris township	771	39.4	47	159	31	15	94	95	119	40	36
Ozark township	592	42.1	33	127	20	15	53	79	90	44	44
Pierce township	515	41.1	39	87	16	19	43	87	86	42	32
Piney township	4 527	42.3	246	806	154	144	433	661	659	224	243
Houston city	1 992	44.8	100	313	73	74	162	280	260	86	98
Roubidoux township	1 481	38.5	90	289	50	55	167	271	230	74	72
Sargent township	335	38.1	24	72	9	12	35	52	42	29	21
Sherrill township	3 626	40.5	203	639	139	160	381	516	479	234	175
Licking city	1 471	41.3	95	239	55	75	174	155	165	81	50
Upton township	574	43.0	19	124	18	17	36	85	89	48	31
Vernon County	20 454	37.1	1 364	4 072	1 002	874	2 330	2 873	2 701	1 059	837
Bacon township	649	42.6	39	111	20	26	74	75	92	53	34
Harwood village	90	48.0	4	15	4	2	11	7	13	11	4
Schell City city	286	42.0	25	48	6	10	37	28	39	23	21
Badger township	448	38.3	25	92	22	18	51	73	77	22	17
Blue Mound township	395	33.2	35	94	15	22	38	49	57	16	12
Center township	9 784	35.8	631	1 940	637	448	1 133	1 289	1 256	480	343
Nevada city (part)	7 522	35.4	499	1 397	547	380	899	962	845	339	257
Clear Creek township	610	41.7	33	111	20	21	59	90	91	28	46
Coal township	271	40.2	17	51	14	6	28	34	42	14	18
Deerfield village (part)	6	25.5	1	1	-	1	1	-	-	1	-
Deerfield township	790	39.9	41	167	19	27	77	141	122	43	31
Deerfield village (part)	69	37.5	4	12	2	5	7	12	8	4	2
Moundville town (part)	1	75.5	-	-	-	-	-	-	-	-	-
Dover township	449	37.9	30	97	18	29	38	73	50	27	36
Drywood township	1 343	37.6	82	281	46	52	167	204	189	72	56
Milo village	84	34.0	5	23	1	5	9	11	17	3	2
Sheldon city	529	37.9	33	108	19	25	56	91	65	22	15
Harrison township	256	39.3	17	49	9	8	26	43	34	17	9
Henry township	229	45.1	7	48	4	2	22	31	37	17	13
Stotesbury town	43	39.8	-	14	1	-	2	8	9	-	2
Lake township	175	42.2	10	30	5	5	18	30	15	7	8
Metz township	348	29.6	44	90	11	8	36	56	38	11	11
Metz town	67	43.1	8	11	2	1	5	10	12	3	3
Montevallo township	263	36.5	32	39	9	17	29	40	19	18	19
Moundville township	795	38.5	48	147	34	29	98	109	119	38	34
Bronaugh city	245	31.1	19	57	8	9	47	29	31	8	4
Moundville town (part)	102	44.0	3	15	3	3	3	27	17	4	5
Osage township	274	42.8	16	47	6	11	30	33	52	14	14
Richland township	228	35.2	21	47	8	10	27	35	21	6	9
Richards town	95	37.5	7	21	4	2	9	14	14	5	3
Virgil township	403	40.1	15	92	10	12	37	63	50	29	22
Walker township	569	36.5	44	99	29	29	75	85	80	35	15
Walker city	275	35.8	17	52	16	12	38	41	37	21	7
Washington township	2 175	36.3	177	440	66	94	267	320	260	112	90
Nevada city (part)	1 085	34.9	106	218	33	57	130	135	94	40	41
Warren County	24 525	37.4	1 602	4 984	900	974	2 800	4 268	3 216	1 376	1 219
Bridgeport township	606	40.3	32	117	18	18	58	120	88	45	33
Camp Branch township	873	39.8	49	192	36	32	76	137	142	56	42
Charrette township	4 797	37.9	277	990	176	185	537	869	708	262	232
Innsbrook village (part)	6	51.0	-	2	-	-	-	-	2	-	-
Marthasville city	837	32.9	66	175	20	49	137	167	83	26	33
Hickory Grove township	6 547	37.7	455	1 218	251	269	782	1 145	889	443	386
Foristell city (part)	27	45.8	-	1	1	3	4	3	5	3	4
Innsbrook village (part)	447	58.1	6	29	5	7	26	22	76	87	62
Wright City city	1 532	30.6	152	293	75	111	226	235	178	46	47
North Elkhorn township	5 684	34.5	430	1 269	215	255	716	1 004	668	258	247
Warrenton city (part)	3 154	31.1	287	686	131	177	467	479	322	103	110
Pinckney township	943	40.5	49	187	41	19	83	175	153	78	36
South Elkhorn township	5 075	38.7	310	1 011	163	196	548	818	568	234	243
Innsbrook village (part)	16	36.5	4	1	-	-	1	3	1	-	2
Truesdale city	397	31.8	23	104	13	19	65	68	40	6	15
Warrenton city (part)	2 127	33.8	161	448	77	109	303	349	211	73	69
Washington County	23 344	35.2	1 545	4 660	1 046	1 235	3 117	3 701	3 023	1 223	1 061
Belgrade township	1 065	38.4	61	210	44	39	123	153	151	67	62
Bellevue township	1 037	38.0	65	177	52	64	123	143	146	68	55
Caledonia village	158	29.4	21	19	6	16	29	14	14	9	9
Breton township	9 870	34.8	629	1 862	441	611	1 416	1 619	1 204	474	389

Table 1. **Age and Sex: 2000**—Con.

[For information on confidentiality protection, nonsampling error, and definitions, see text]

Age—Con.			Age and sex						Percent of total population		
			All ages		18 years and over		65 years and over				**State** **County** **County Subdivision** **Place**
65 to 74 years	75 to 84 years	85 years and over	Female	Males per 100 females	Total	Female	Total	Female	Under 18 years	65 years and over	
											Taney County—Con.
											Jasper township—Con.
86	40	7	288	100.3	473	244	133	73	18.0	23.1	Rockaway Beach city
748	442	155	4 859	93.5	7 600	3 978	1 345	750	19.2	14.3	Oliver township
-	-	-	-	(X)	-	-	-	-	(X)	(X)	Branson city (part)
315	214	102	2 054	88.3	2 992	1 640	631	390	22.6	16.3	Hollister city
242	116	26	1 945	97.0	2 716	1 391	384	205	29.1	10.0	Scott township
1 053	587	196	4 448	95.7	6 817	3 558	1 836	965	21.7	21.1	Swan township
278	204	82	912	84.9	1 401	779	564	329	16.9	33.5	Forsyth city
24	23	3	186	93.0	240	131	50	32	33.1	13.9	Taneyville village
2 236	1 354	516	11 885	93.5	17 269	9 082	4 106	2 342	24.9	17.8	Texas County
25	13	3	120	110.8	182	91	41	20	28.1	16.2	Boone township
315	242	138	1 715	88.8	2 417	1 340	695	431	25.4	21.5	Burdine township
197	193	128	1 192	81.9	1 578	921	518	347	27.2	23.9	Cabool city
116	62	22	552	91.8	761	412	200	120	28.1	18.9	Carroll township
57	36	12	255	85.9	339	200	105	69	28.5	22.2	Summersville city (part)
105	57	15	591	96.6	881	444	177	91	24.2	15.2	Cass township
128	65	15	741	98.9	1 098	557	208	103	25.5	14.1	Clinton township
20	10	2	73	78.1	97	53	32	17	25.4	24.6	Mountain Grove city (part)
28	17	3	154	85.1	207	108	48	29	27.4	16.8	Current township
60	22	3	255	105.5	379	192	85	40	27.7	16.2	Date township
105	66	23	657	100.5	959	490	194	102	27.2	14.7	Jackson township
32	29	11	224	97.3	319	170	72	40	27.8	16.3	Raymondville town
128	47	11	628	102.2	968	486	186	99	23.8	14.6	Lynch township
77	43	15	384	100.8	565	280	135	65	26.7	17.5	Morris township
48	32	7	300	97.3	432	218	87	43	27.0	14.7	Ozark township
37	23	4	252	104.4	389	187	64	31	24.5	12.4	Pierce township
500	326	131	2 413	87.6	3 475	1 897	957	592	23.2	21.1	Piney township
251	200	95	1 147	73.7	1 579	934	546	373	20.7	27.4	Houston city
120	46	17	756	95.9	1 102	561	183	95	25.6	12.4	Roubidoux township
32	5	2	163	105.5	239	118	39	14	28.7	11.6	Sargent township
347	258	95	1 915	89.3	2 784	1 482	700	412	23.2	19.3	Sherrill township
148	166	68	818	79.8	1 137	645	382	249	22.7	26.0	Licking city
65	30	12	289	98.6	431	219	107	55	24.9	18.6	Upton township
1 712	1 142	488	10 571	93.5	15 018	7 988	3 342	1 950	26.6	16.3	Vernon County
69	48	8	324	100.3	499	256	125	67	23.1	19.3	Bacon township
12	5	2	43	109.3	71	36	19	11	21.1	21.1	Harwood village
31	16	2	144	98.6	213	110	49	25	25.5	17.1	Schell City city
29	15	7	232	93.1	331	168	51	27	26.1	11.4	Badger township
31	24	2	194	103.6	266	132	57	27	32.7	14.4	Blue Mound township
788	566	273	5 196	88.3	7 213	3 989	1 627	1 023	26.3	16.6	Center township
635	498	264	4 110	83.0	5 626	3 208	1 397	904	25.2	18.6	Nevada city (part)
66	35	10	295	106.8	466	234	111	57	23.6	18.2	Clear Creek township
28	16	3	132	105.3	203	96	47	20	25.1	17.3	Coal township
1	-	-	3	100.0	4	2	1	-	33.3	16.7	Deerfield village (part)
54	54	14	398	98.5	582	295	122	62	26.3	15.4	Deerfield township
-	11	2	35	97.1	53	28	13	6	23.2	18.8	Deerfield village (part)
-	1	-	1	-	1	1	1	1	-	100.0	Moundville town (part)
37	13	1	209	114.8	322	154	51	20	28.3	11.4	Dover township
109	59	26	701	91.6	980	507	194	97	27.0	14.4	Drywood township
6	1	1	43	95.3	56	29	8	4	33.3	9.5	Milo village
42	38	15	292	81.2	388	209	95	53	26.7	18.0	Sheldon city
22	20	2	126	103.2	190	93	44	21	25.8	17.2	Harrison township
28	15	5	107	114.0	174	88	48	25	24.0	21.0	Henry township
5	-	2	19	126.3	29	15	7	6	32.6	16.3	Stotesbury town
20	9	18	90	94.4	135	72	47	30	22.9	26.9	Lake township
25	15	3	177	96.6	214	109	43	27	38.5	12.4	Metz township
7	3	2	37	81.1	48	27	12	10	28.4	17.9	Metz town
32	7	2	130	102.3	192	94	41	20	27.0	15.6	Montevallo township
83	48	8	383	107.6	600	301	139	74	24.5	17.5	Moundville township
16	16	1	121	102.5	169	94	33	24	31.0	13.5	Bronaugh city
13	7	2	45	126.7	84	39	22	8	17.6	21.6	Moundville town (part)
23	19	9	134	104.5	211	102	51	26	23.0	18.6	Osage township
23	18	3	110	107.3	160	78	44	20	29.8	19.3	Richland township
6	9	1	47	102.1	67	32	16	6	29.5	16.8	Richards town
52	16	5	196	105.6	296	149	73	37	26.6	18.1	Virgil township
44	23	11	291	95.5	426	215	78	41	25.1	13.7	Walker township
16	11	7	136	102.2	206	106	34	20	25.1	12.4	Walker city
149	122	78	1 146	89.8	1 558	856	349	229	28.4	16.0	Washington township
69	89	73	616	76.1	761	456	231	174	29.9	21.3	Nevada city (part)
1 849	1 017	320	12 347	98.6	17 939	9 146	3 186	1 769	26.9	13.0	Warren County
52	23	2	294	106.1	457	217	77	31	24.6	12.7	Bridgeport township
58	44	9	421	107.4	632	310	111	55	27.6	12.7	Camp Branch township
321	188	52	2 364	102.9	3 530	1 749	561	298	26.4	11.7	Charrette township
2	-	-	2	200.0	4	2	2	1	33.3	33.3	Innsbrook village (part)
34	31	16	407	105.7	596	297	81	47	28.8	9.7	Marthasville city
462	185	62	3 233	102.5	4 874	2 456	709	382	25.6	10.8	Hickory Grove township
1	2	-	12	125.0	26	12	3	1	3.7	11.1	Foristell city (part)
113	9	5	227	96.9	412	211	127	61	7.8	28.4	Innsbrook village (part)
100	49	20	785	95.2	1 087	593	169	102	29.0	11.0	Wright City city
340	201	81	2 925	94.3	3 985	2 080	622	371	29.9	10.9	North Elkhorn township
191	131	70	1 661	89.9	2 181	1 173	392	250	30.8	12.4	Warrenton city (part)
79	34	9	430	119.3	707	330	122	55	25.0	12.9	Pinckney township
537	342	105	2 680	89.4	3 754	2 004	984	577	26.0	19.4	South Elkhorn township
2	2	-	7	128.6	11	6	4	2	31.3	25.0	Innsbrook village (part)
27	14	3	185	114.6	270	124	44	24	32.0	11.1	Truesdale city
172	109	46	1 142	86.3	1 518	819	327	199	28.6	15.4	Warrenton city (part)
1 643	819	271	11 308	106.4	17 139	8 302	2 733	1 496	26.6	11.7	Washington County
81	60	14	524	103.2	794	402	155	84	25.4	14.6	Belgrade township
86	39	19	526	97.1	795	404	144	82	23.3	13.9	Bellevue township
7	11	3	79	100.0	118	63	21	13	25.3	13.3	Caledonia village
651	425	149	4 645	112.5	7 379	3 437	1 225	718	25.2	12.4	Breton township

Table 1. **Age and Sex: 2000**—Con.

[For information on confidentiality protection, nonsampling error, and definitions, see text]

State County County Subdivision Place	Total population	Median age	Age: Under 5 years	5 to 17 years	18 to 20 years	21 to 24 years	25 to 34 years	35 to 44 years	45 to 54 years	55 to 59 years	60 to 64 years
Washington County—Con.											
Breton township—Con.											
Mineral Point town	363	31.3	29	88	21	14	43	54	53	16	10
Potosi city	2 662	36.2	200	510	108	138	341	348	288	132	118
Concord township	2 198	36.3	153	452	92	101	259	325	292	142	116
Irondale city	437	34.1	32	92	19	27	53	65	55	19	27
Harmony township	329	41.1	22	64	7	15	31	47	46	21	16
Johnson township	1 049	41.3	40	208	40	35	94	191	167	73	70
Kingston township	1 276	31.7	102	312	46	58	205	206	156	45	50
Liberty township	1 325	35.5	87	283	60	52	170	204	187	77	56
Richwoods township	1 316	34.4	105	288	68	56	148	219	154	66	59
Union township	2 960	32.0	218	641	151	156	435	455	391	140	125
Walton township	919	36.7	63	163	45	48	113	139	129	50	63
Wayne County	13 259	42.5	702	2 377	438	446	1 287	1 831	1 734	923	895
Benton township	3 856	42.2	208	709	110	139	402	511	451	234	229
Piedmont city	1 992	42.5	122	342	57	76	220	250	210	93	109
Black River township	606	45.1	33	83	27	29	43	87	106	45	50
Cedar Creek township	461	42.6	22	89	11	10	45	68	64	34	37
Cowan township	704	40.7	36	146	26	19	59	115	84	45	46
Jefferson township	334	35.7	29	59	16	16	42	39	47	23	27
Logan township	1 433	42.2	73	270	44	40	138	209	187	106	106
Lost Creek township	2 050	47.6	100	311	59	63	167	255	301	187	167
Mill Spring township	972	40.1	54	195	40	30	98	141	124	58	68
Mill Spring village	219	36.8	15	48	10	9	25	28	17	7	15
St. Francois township	1 960	41.2	105	351	71	70	197	284	235	127	128
Greenville city	451	41.8	24	72	15	20	55	60	42	23	26
Williams township	883	41.4	42	164	34	30	96	122	135	64	37
Williamsville city	379	38.8	23	71	12	15	46	48	49	18	10
Webster County	31 045	34.6	2 335	6 622	1 184	1 394	4 192	5 031	3 896	1 538	1 300
East Benton township	2 560	35.4	119	395	93	153	497	535	336	106	91
Diggins village (part)	1	55.5	-	-	-	-	-	-	-	1	-
Fordland city	684	34.3	54	121	29	30	117	87	75	32	35
East Dallas township	1 739	30.6	166	426	75	77	246	257	225	74	72
Diggins village (part)	239	35.9	18	41	13	10	34	45	33	8	14
Finley township	3 130	34.6	288	668	118	140	365	472	356	151	132
Seymour city (part)	1 793	36.2	160	348	60	82	213	262	191	89	66
Grant township	2 469	37.2	164	484	95	78	312	444	393	169	95
Hazelwood township	1 983	22.9	227	629	84	106	240	251	193	74	48
Diggins village (part)	58	36.3	-	14	1	3	8	18	8	1	2
Seymour city (part)	41	25.5	6	8	4	2	3	9	3	1	2
High Prairie township	980	32.5	76	231	35	49	129	156	118	40	49
Jackson township	1 392	35.6	90	319	50	49	179	224	218	69	73
Niangua township	1 155	38.0	74	227	51	44	129	173	169	84	56
Niangua city	445	37.8	32	84	22	14	50	70	55	27	23
Ozark township	9 716	35.6	698	1 960	385	475	1 244	1 521	1 143	450	401
Marshfield city	5 720	35.1	442	1 110	242	293	766	790	599	238	205
Union township	818	37.0	57	181	31	32	82	148	99	45	44
Washington township	1 016	37.2	67	198	35	28	145	151	142	61	78
West Benton township	2 947	33.2	230	671	97	120	458	501	341	147	103
Rogersville city (part)	1 479	30.4	128	345	57	72	259	231	145	59	49
West Dallas township	1 140	35.8	79	233	35	43	166	198	163	68	58
Worth County	2 382	41.9	132	447	92	70	200	360	283	122	146
Allen township	174	41.3	7	33	7	4	16	33	24	11	7
Denver village	40	41.0	3	7	2	-	4	9	4	-	3
Fletchall township	1 209	41.3	72	230	50	42	95	179	130	60	68
Grant City town	926	42.1	53	159	44	35	73	135	100	43	58
Irena village	33	30.5	3	12	-	-	2	6	3	1	4
Greene township	131	40.4	5	31	10	3	11	13	21	6	4
Middlefork township	211	42.1	9	39	10	10	18	30	35	7	10
Worth town	94	35.7	7	14	7	7	10	14	12	1	4
Smith township	161	50.8	1	29	3	1	9	27	24	9	14
Allendale town	54	51.0	1	8	2	-	5	8	8	2	7
Union township	496	41.4	38	85	12	10	51	78	49	29	43
Sheridan town	185	48.7	13	21	6	4	17	24	15	9	20
Wright County	17 955	37.7	1 256	3 621	709	767	1 961	2 576	2 209	982	906
Boone township	930	36.5	79	165	40	36	124	134	130	58	49
Brush Creek township	527	35.5	40	128	16	14	60	87	58	33	29
Clark township	1 245	35.6	92	262	55	73	127	203	154	70	47
Norwood city (part)	444	34.0	33	98	18	33	47	71	55	18	14
Elk Creek township	379	39.5	25	76	11	8	37	62	60	14	20
Gasconade township	1 159	37.7	70	264	38	40	130	173	168	63	60
Hartville city (part)	136	39.0	7	28	4	7	20	15	20	10	2
Hart township	1 278	39.0	74	275	49	37	131	173	144	75	68
Hartville city (part)	471	45.9	19	84	22	18	41	48	51	19	26
Montgomery township	518	42.7	40	87	16	18	63	56	89	39	28
Mountain Grove township	5 927	38.0	426	1 141	243	291	645	781	658	309	314
Mountain Grove city (part)	4 389	38.0	318	812	184	229	486	563	462	230	218
Norwood city (part)	108	29.0	12	26	5	9	13	11	6	3	5
Pleasant Valley township	2 779	36.6	217	549	112	137	316	396	329	151	107
Mansfield city	1 349	33.7	126	274	52	75	162	185	139	67	35
Union township	1 197	39.4	74	224	50	50	125	185	161	56	66
Van Buren township	607	37.0	35	135	38	23	50	92	87	32	29
Wood township	1 409	38.1	84	315	41	40	153	234	171	82	89
Mountain Grove city (part)	55	32.9	2	11	-	2	13	5	9	3	2
St. Louis city	348 189	33.7	23 477	66 180	15 697	21 116	54 395	53 144	41 260	13 466	11 612

Table 1. **Age and Sex: 2000**—Con.

[For information on confidentiality protection, nonsampling error, and definitions, see text]

Age—Con.			Age and sex						Percent of total population		
			All ages		18 years and over		65 years and over				**State** **County** **County Subdivision** **Place**
65 to 74 years	75 to 84 years	85 years and over	Female	Males per 100 females	Total	Female	Total	Female	Under 18 years	65 years and over	
											Washington County—Con.
											Breton township—Con.
12	14	9	186	95.2	246	133	35	22	32.2	9.6	Mineral Point town
223	194	62	1 467	81.5	1 952	1 110	479	303	26.7	18.0	Potosi city
186	59	21	1 101	99.6	1 593	800	266	134	27.5	12.1	Concord township
33	13	2	221	97.7	313	153	48	25	28.4	11.0	Irondale city
36	15	9	151	117.9	243	113	60	26	26.1	18.2	Harmony township
100	26	5	516	103.3	801	392	131	64	23.6	12.5	Johnson township
65	24	7	623	104.8	862	428	96	52	32.4	7.5	Kingston township
103	37	9	649	104.2	955	481	149	71	27.9	11.2	Liberty township
86	48	19	665	97.9	923	473	153	81	29.9	11.6	Richwoods township
173	64	11	1 464	102.2	2 101	1 034	248	134	29.0	8.4	Union township
76	22	8	444	107.0	693	338	106	50	24.6	11.5	Walton township
1 547	774	305	6 685	98.3	10 180	5 246	2 626	1 418	23.2	19.8	Wayne County
428	296	139	1 995	93.3	2 939	1 573	863	506	23.8	22.4	Benton township
216	185	112	1 077	85.0	1 528	867	513	333	23.3	25.8	Piedmont city
75	24	4	281	115.7	490	237	103	53	19.1	17.0	Black River township
56	17	8	210	119.5	350	167	81	40	24.1	17.6	Cedar Creek township
88	35	5	328	114.6	522	249	128	65	25.9	18.2	Cowan township
20	11	5	167	100.0	246	120	36	17	26.3	10.8	Jefferson township
157	75	28	733	95.5	1 090	572	260	141	23.9	18.1	Logan township
317	92	31	1 004	104.2	1 639	813	440	203	20.0	21.5	Lost Creek township
107	41	16	501	94.0	723	372	164	85	25.6	16.9	Mill Spring township
20	13	12	107	104.7	156	79	45	24	28.8	20.5	Mill Spring village
206	127	59	1 014	93.3	1 504	790	392	223	23.3	20.0	St. Francois township
49	35	30	261	72.8	355	212	114	78	21.3	25.3	Greenville city
93	56	10	452	95.4	677	353	159	85	23.3	18.0	Williams township
44	37	6	196	93.4	285	152	87	47	24.8	23.0	Williamsville city
1 918	1 159	476	15 415	101.4	22 088	11 026	3 553	2 018	28.9	11.4	Webster County
127	81	27	964	165.6	2 046	716	235	128	20.1	9.2	East Benton township
-	-	-	1	-	1	1	-	-	-	-	Diggins village (part)
49	39	16	358	91.1	509	272	104	59	25.6	15.2	Fordland city
78	34	9	850	104.6	1 147	564	121	59	34.0	7.0	East Dallas township
14	8	1	117	104.3	180	89	23	11	24.7	9.6	Diggins village (part)
227	135	78	1 631	91.9	2 174	1 141	440	270	30.5	14.1	Finley township
141	107	74	944	89.9	1 285	697	322	209	28.3	18.0	Seymour city (part)
143	77	15	1 216	103.0	1 821	909	235	120	26.2	9.5	Grant township
87	41	3	974	103.6	1 127	570	131	73	43.2	6.6	Hazelwood township
2	1	-	28	107.1	44	22	3	3	24.1	5.2	Diggins village (part)
1	2	-	24	70.8	27	18	3	3	34.1	7.3	Seymour city (part)
60	29	8	484	102.5	673	329	97	47	31.3	9.9	High Prairie township
59	47	15	687	102.6	983	495	121	68	29.4	8.7	Jackson township
93	44	11	582	98.5	854	417	148	70	26.1	12.8	Niangua township
43	17	8	223	99.6	329	162	68	34	26.1	15.3	Niangua city
691	509	239	5 093	90.8	7 058	3 765	1 439	886	27.4	14.8	Ozark township
443	384	208	3 092	85.0	4 168	2 324	1 035	677	27.1	18.1	Marshfield city
68	22	9	394	107.6	580	283	99	44	29.1	12.1	Union township
76	23	12	504	101.6	751	374	111	48	26.1	10.9	Washington township
148	89	42	1 473	100.1	2 046	1 055	279	158	30.6	9.5	West Benton township
66	45	23	775	90.8	1 006	539	134	83	32.0	9.1	Rogersville city (part)
61	28	8	563	102.5	828	408	97	47	27.4	8.5	West Dallas township
249	172	109	1 215	96.0	1 803	946	530	306	24.3	22.3	Worth County
18	11	3	87	100.0	134	68	32	18	23.0	18.4	Allen township
5	2	1	19	110.5	30	15	8	6	25.0	20.0	Denver village
121	84	78	638	89.5	907	498	283	178	25.0	23.4	Fletchall township
87	73	66	504	83.7	714	400	226	147	22.9	24.4	Grant City town
2	-	-	16	106.3	18	9	2	-	45.5	6.1	Irena village
17	9	1	61	114.8	95	45	27	12	27.5	20.6	Greene township
21	16	6	97	117.5	163	76	43	23	22.7	20.4	Middlefork township
8	7	3	43	118.6	73	33	18	7	22.3	19.1	Worth town
31	9	4	79	103.8	131	66	44	20	18.6	27.3	Smith township
8	4	1	27	100.0	45	22	13	6	16.7	24.1	Allendale town
41	43	17	253	96.0	373	193	101	55	24.8	20.4	Union township
20	28	8	107	72.9	151	88	56	37	18.4	30.3	Sheridan town
1 580	1 008	380	9 240	94.3	13 078	6 860	2 968	1 704	27.2	16.5	Wright County
74	36	5	447	108.1	686	336	115	58	26.2	12.4	Boone township
35	20	7	273	93.0	359	179	62	29	31.9	11.8	Brush Creek township
99	49	14	619	101.1	891	461	162	89	28.4	13.0	Clark township
29	18	10	234	89.7	313	170	57	39	29.5	12.8	Norwood city (part)
39	18	9	172	120.3	278	132	66	32	26.6	17.4	Elk Creek township
92	48	13	594	95.1	825	426	153	88	28.8	13.2	Gasconade township
10	11	2	75	81.3	101	55	23	15	25.7	16.9	Hartville city (part)
108	85	59	667	91.6	929	493	252	152	27.3	19.7	Hart township
52	45	46	262	79.8	368	209	143	97	21.9	30.4	Hartville city (part)
46	30	6	255	103.1	391	191	82	43	24.5	15.8	Montgomery township
544	398	177	3 207	84.8	4 360	2 419	1 119	691	26.4	18.9	Mountain Grove township
400	331	156	2 438	80.0	3 259	1 855	887	571	25.7	20.2	Mountain Grove city (part)
12	3	3	53	103.8	70	36	18	9	35.2	16.7	Norwood city (part)
232	182	51	1 440	93.0	2 013	1 067	465	276	27.6	16.7	Pleasant Valley township
110	103	21	737	83.0	949	538	234	155	29.7	17.3	Mansfield city
123	63	20	595	101.2	899	443	206	108	24.9	17.2	Union township
56	26	4	291	108.6	437	212	86	44	28.0	14.2	Van Buren township
132	53	15	680	107.2	1 010	501	200	94	28.3	14.2	Wood township
6	1	1	25	120.0	42	22	8	5	23.6	14.5	Mountain Grove city (part)
23 047	17 482	7 313	184 622	88.6	258 532	140 346	47 842	30 921	25.7	13.7	St. Louis city

Table 2. **Age and Sex: 2000**

[For information on confidentiality protection, nonsampling error, and definitions, see text]

State County Place	Total population	Median age	Age: Under 5 years	5 to 17 years	18 to 20 years	21 to 24 years	25 to 34 years	35 to 44 years	45 to 54 years	55 to 59 years	60 to 64 years
The State	**5 595 211**	**36.1**	**369 898**	**1 057 794**	**247 664**	**288 314**	**738 733**	**887 569**	**742 462**	**279 073**	**228 325**
COUNTY											
Adair County	24 977	27.9	1 321	3 475	3 754	3 083	2 720	2 977	2 690	1 045	852
Andrew County	16 492	37.8	1 043	3 305	616	684	1 908	2 647	2 371	862	674
Atchison County	6 430	41.7	289	1 258	203	213	650	908	890	388	277
Audrain County	25 853	38.0	1 649	4 711	891	1 151	3 288	4 001	3 433	1 295	1 077
Barry County	34 010	38.2	2 289	6 586	1 235	1 420	3 852	5 024	4 334	1 965	1 828
Barton County	12 541	37.3	961	2 484	511	527	1 390	1 880	1 619	577	527
Bates County	16 653	38.4	1 017	3 402	598	657	1 832	2 490	2 105	867	786
Benton County	17 180	46.3	818	2 698	469	515	1 426	2 318	2 427	1 373	1 308
Bollinger County	12 029	37.9	728	2 423	447	486	1 426	1 793	1 663	666	617
Boone County	135 454	29.5	8 452	22 450	12 852	14 082	20 629	19 923	16 447	5 020	3 960
Buchanan County	85 998	36.1	5 407	15 530	4 344	5 112	11 232	13 299	10 824	3 951	3 423
Butler County	40 867	38.7	2 607	7 279	1 606	1 833	4 957	5 931	5 567	2 243	2 029
Caldwell County	8 969	38.8	563	1 865	309	328	942	1 306	1 193	507	428
Callaway County	40 766	34.7	2 524	7 847	2 215	2 314	5 688	6 952	5 402	1 899	1 451
Camden County	37 051	45.2	1 721	5 787	1 057	1 215	3 431	5 201	5 613	3 021	2 982
Cape Girardeau County	68 693	35.2	4 088	12 009	4 396	4 807	8 894	10 173	9 045	3 234	2 587
Carroll County	10 285	40.0	659	1 930	376	386	1 096	1 423	1 335	535	481
Carter County	5 941	38.9	369	1 124	231	246	662	879	810	372	304
Cass County	82 092	35.8	6 041	17 266	2 829	3 185	10 604	14 194	10 778	4 295	3 264
Cedar County	13 733	42.2	776	2 606	466	417	1 305	1 823	1 767	874	844
Chariton County	8 438	42.5	427	1 570	286	262	770	1 234	1 116	457	432
Christian County	54 285	34.5	4 169	10 945	1 878	2 514	8 088	9 130	7 140	2 676	1 994
Clark County	7 416	39.2	456	1 396	272	305	819	1 072	1 056	444	356
Clay County	184 006	35.0	13 213	34 317	6 917	9 150	28 281	31 243	25 298	8 982	6 757
Clinton County	18 979	37.7	1 247	3 832	704	695	2 211	3 144	2 564	1 061	842
Cole County	71 397	35.5	4 658	12 636	3 065	3 904	10 829	12 237	10 272	3 278	2 437
Cooper County	16 670	35.2	969	2 832	1 012	1 316	2 164	2 408	2 019	765	649
Crawford County	22 804	37.9	1 485	4 505	837	966	2 591	3 552	2 885	1 194	1 187
Dade County	7 923	41.7	463	1 465	273	267	757	1 156	1 029	480	423
Dallas County	15 661	37.9	1 050	3 252	546	613	1 700	2 440	2 008	913	763
Daviess County	8 016	38.9	562	1 600	288	323	857	1 076	1 034	462	403
DeKalb County	11 597	37.7	601	1 802	388	565	1 788	2 416	1 430	553	444
Dent County	14 927	39.6	959	2 757	574	567	1 615	2 210	1 930	849	817
Douglas County	13 084	40.1	785	2 597	470	443	1 325	1 886	1 771	844	729
Dunklin County	33 155	37.8	2 368	6 245	1 183	1 514	4 019	4 587	4 177	1 961	1 637
Franklin County	93 807	35.8	6 488	19 173	3 754	3 924	12 365	15 763	12 400	4 717	3 891
Gasconade County	15 342	40.3	895	2 905	516	536	1 569	2 399	2 010	836	787
Gentry County	6 861	40.2	426	1 356	244	239	667	960	771	348	365
Greene County	240 391	35.1	14 699	38 802	15 332	17 913	33 067	35 586	31 665	11 453	9 206
Grundy County	10 432	41.3	636	1 788	498	364	1 065	1 405	1 349	625	553
Harrison County	8 850	41.7	569	1 534	296	343	913	1 199	1 021	543	487
Henry County	21 997	40.0	1 312	3 908	789	927	2 463	3 205	2 911	1 302	1 157
Hickory County	8 940	49.7	387	1 395	256	217	674	1 031	1 226	716	709
Holt County	5 351	41.8	256	1 016	176	172	537	766	739	293	245
Howard County	10 212	36.7	574	1 877	705	657	1 085	1 486	1 272	498	410
Howell County	37 238	38.2	2 500	7 176	1 458	1 445	4 401	5 352	4 742	2 028	1 888
Iron County	10 697	39.7	634	2 039	411	419	1 167	1 542	1 444	651	563
Jackson County	654 880	35.2	45 894	122 872	25 729	34 067	97 129	106 336	86 200	30 616	24 056
Jasper County	104 686	34.9	7 602	19 350	5 222	6 325	14 010	15 416	13 255	4 988	4 088
Jefferson County	198 099	34.9	14 257	41 013	8 044	8 892	27 258	35 817	27 317	9 881	7 421
Johnson County	48 258	28.5	3 238	8 886	4 638	5 086	6 285	7 039	5 102	1 918	1 580
Knox County	4 361	41.6	268	819	140	132	395	638	556	259	228
Laclede County	32 513	36.6	2 243	6 432	1 272	1 455	3 999	5 055	4 213	1 727	1 521
Lafayette County	32 960	37.9	2 008	6 628	1 177	1 317	3 900	5 162	4 362	1 840	1 487
Lawrence County	35 204	36.9	2 513	7 065	1 280	1 493	4 261	5 208	4 392	1 832	1 667
Lewis County	10 494	36.0	754	1 873	686	663	1 127	1 457	1 225	537	485
Lincoln County	38 944	34.5	2 850	8 841	1 487	1 652	4 915	6 846	4 835	1 919	1 405
Linn County	13 754	40.3	836	2 653	482	484	1 449	1 906	1 718	713	684
Livingston County	14 558	39.7	893	2 660	517	556	1 657	2 163	1 945	791	614
McDonald County	21 681	34.3	1 687	4 572	863	1 025	2 910	3 283	2 731	1 178	992
Macon County	15 762	40.1	1 008	2 812	598	592	1 772	2 212	2 120	870	779
Madison County	11 800	39.1	699	2 205	435	495	1 332	1 769	1 535	635	575
Maries County	8 903	38.5	587	1 731	294	355	1 011	1 351	1 158	544	480
Marion County	28 289	37.1	1 912	5 357	1 331	1 362	3 330	4 140	3 795	1 265	1 088
Mercer County	3 757	42.4	209	655	130	123	348	562	479	216	208
Miller County	23 564	37.2	1 606	4 592	937	1 040	2 873	3 581	3 009	1 251	1 079
Mississippi County	13 427	37.3	962	2 572	523	653	1 589	1 824	1 728	802	641
Moniteau County	14 827	35.9	995	2 841	549	672	2 125	2 490	1 880	658	555
Monroe County	9 311	39.4	606	1 804	341	340	977	1 355	1 209	530	512
Montgomery County	12 136	39.4	696	2 389	440	457	1 295	1 869	1 618	704	577
Morgan County	19 309	42.6	1 162	3 433	567	633	1 918	2 547	2 595	1 345	1 322
New Madrid County	19 760	37.4	1 302	3 921	772	903	2 353	2 863	2 578	1 118	894
Newton County	52 636	37.1	3 688	10 131	2 271	2 333	6 336	7 940	7 113	3 038	2 398
Nodaway County	21 912	30.2	1 033	3 212	2 892	2 612	2 300	2 771	2 380	895	791
Oregon County	10 344	41.0	614	1 901	348	381	1 090	1 408	1 444	694	601
Osage County	13 062	36.1	871	2 566	634	613	1 635	1 982	1 606	661	573
Ozark County	9 542	43.6	511	1 596	311	349	879	1 299	1 348	690	699
Pemiscot County	20 047	34.4	1 625	4 390	837	980	2 338	2 670	2 436	966	826
Perry County	18 132	36.8	1 224	3 491	696	861	2 267	2 786	2 347	878	737
Pettis County	39 403	36.4	2 768	7 609	1 713	1 947	4 862	6 134	4 792	1 884	1 624
Phelps County	39 825	34.9	2 261	7 181	2 745	3 048	4 738	5 661	4 956	2 014	1 694
Pike County	18 351	37.7	984	3 309	700	961	2 449	3 019	2 391	985	807
Platte County	73 781	35.9	5 045	13 981	2 537	3 556	10 624	13 427	11 357	4 109	2 640
Polk County	26 992	35.0	1 825	5 122	1 762	1 649	3 138	3 750	3 136	1 364	1 121
Pulaski County	41 165	28.5	3 154	8 184	3 780	3 066	6 924	6 263	3 999	1 368	1 170

Table 2. **Age and Sex: 2000**—Con.

[For information on confidentiality protection, nonsampling error, and definitions, see text]

Age—Con.			Age and sex						Percent of total population		
			All ages		18 years and over		65 years and over				**State County Place**
65 to 74 years	75 to 84 years	85 years and over	Female	Males per 100 females	Total	Female	Total	Female	Under 18 years	65 years and over	
393 226	**263 582**	**98 571**	**2 875 034**	**94.6**	**4 167 519**	**2 178 959**	**755 379**	**448 144**	**25.5**	**13.5**	**The State**
											COUNTY
1 447	1 116	497	13 271	88.2	20 181	10 936	3 060	1 871	19.2	12.3	Adair County
1 139	876	367	8 456	95.0	12 144	6 292	2 382	1 402	26.4	14.4	Andrew County
607	510	237	3 227	99.3	4 883	2 544	1 354	821	24.1	21.1	Atchison County
2 014	1 735	608	14 037	84.2	19 493	10 909	4 357	2 545	24.6	16.9	Audrain County
2 999	1 825	653	17 147	98.3	25 135	12 847	5 477	3 042	26.1	16.1	Barry County
1 019	740	306	6 398	96.0	9 096	4 728	2 065	1 195	27.5	16.5	Barton County
1 439	1 035	425	8 532	95.2	12 234	6 389	2 899	1 690	26.5	17.4	Bates County
2 324	1 134	370	8 668	98.2	13 664	6 945	3 828	1 980	20.5	22.3	Benton County
994	585	201	6 079	97.9	8 878	4 535	1 780	984	26.2	14.8	Bollinger County
5 973	4 036	1 630	70 013	93.5	104 552	54 774	11 639	6 855	22.8	8.6	Boone County
6 246	4 774	1 856	43 723	96.7	65 061	33 554	12 876	7 936	24.3	15.0	Buchanan County
3 625	2 343	847	21 289	92.0	30 981	16 556	6 815	3 982	24.2	16.7	Butler County
751	546	231	4 539	97.6	6 541	3 373	1 528	864	27.1	17.0	Caldwell County
2 445	1 482	547	19 634	107.6	30 395	14 553	4 474	2 563	25.4	11.0	Callaway County
4 511	2 029	483	18 527	100.0	29 543	14 955	7 023	3 550	20.3	19.0	Camden County
4 646	3 448	1 366	35 561	93.2	52 596	27 682	9 460	5 674	23.4	13.8	Cape Girardeau County
929	792	343	5 295	94.2	7 696	4 041	2 064	1 242	25.2	20.1	Carroll County
558	290	96	3 024	96.5	4 448	2 290	944	508	25.1	15.9	Carter County
5 234	3 068	1 334	41 896	95.9	58 785	30 481	9 636	5 602	28.4	11.7	Cass County
1 511	962	382	7 011	95.9	10 351	5 434	2 855	1 595	24.6	20.8	Cedar County
897	678	309	4 396	91.9	6 441	3 367	1 884	1 095	23.7	22.3	Chariton County
3 223	1 906	622	27 883	94.7	39 171	20 454	5 751	3 271	27.8	10.6	Christian County
611	435	194	3 753	97.6	5 564	2 868	1 240	753	25.0	16.7	Clark County
10 887	6 843	2 118	94 573	94.6	136 476	71 162	19 848	11 721	25.8	10.8	Clay County
1 290	890	499	9 685	96.0	13 900	7 253	2 679	1 593	26.8	14.1	Clinton County
4 170	2 802	1 109	34 721	105.6	54 103	26 196	8 081	4 875	24.2	11.3	Cole County
1 170	960	406	7 669	117.4	12 869	5 850	2 536	1 483	22.8	15.2	Cooper County
1 967	1 200	435	11 559	97.3	16 814	8 639	3 602	2 017	26.3	15.8	Crawford County
808	562	240	4 044	95.9	5 995	3 115	1 610	915	24.3	20.3	Dade County
1 305	784	287	7 898	98.3	11 359	5 804	2 376	1 312	27.5	15.2	Dallas County
763	474	174	4 156	92.9	5 854	3 067	1 411	803	27.0	17.6	Daviess County
815	581	214	4 596	152.3	9 194	3 429	1 610	921	20.7	13.9	DeKalb County
1 371	905	373	7 681	94.3	11 211	5 879	2 649	1 506	24.9	17.7	Dent County
1 246	704	284	6 656	96.6	9 702	5 019	2 234	1 264	25.8	17.1	Douglas County
2 687	2 048	729	17 487	89.6	24 542	13 261	5 464	3 381	26.0	16.5	Dunklin County
6 197	3 824	1 311	47 258	98.5	68 146	34 800	11 332	6 538	27.4	12.1	Franklin County
1 401	1 037	451	7 883	94.6	11 542	5 983	2 889	1 687	24.8	18.8	Gasconade County
668	560	257	3 516	95.1	5 079	2 675	1 485	883	26.0	21.6	Gentry County
16 414	11 699	4 555	123 688	94.4	186 890	97 746	32 668	19 723	22.3	13.6	Greene County
1 013	762	374	5 480	90.4	8 008	4 277	2 149	1 297	23.2	20.6	Grundy County
920	672	353	4 557	94.2	6 747	3 558	1 945	1 146	23.8	22.0	Harrison County
1 989	1 473	561	11 253	95.5	16 777	8 770	4 023	2 347	23.7	18.3	Henry County
1 374	756	199	4 562	96.0	7 158	3 715	2 329	1 206	19.9	26.1	Hickory County
510	437	204	2 706	97.7	4 079	2 116	1 151	678	23.8	21.5	Holt County
746	617	285	5 265	94.0	7 761	3 992	1 648	971	24.0	16.1	Howard County
3 294	2 146	808	19 237	93.6	27 562	14 623	6 248	3 634	26.0	16.8	Howell County
955	580	292	5 491	94.8	8 024	4 206	1 827	1 054	25.0	17.1	Iron County
42 655	28 837	10 489	339 442	92.9	486 114	257 240	81 981	49 952	25.8	12.5	Jackson County
7 368	5 219	1 843	53 922	94.1	77 734	40 875	14 430	8 701	25.7	13.8	Jasper County
10 606	5 823	1 770	99 609	98.9	142 829	72 893	18 199	10 388	27.9	9.2	Jefferson County
2 459	1 494	533	23 898	101.9	36 134	18 027	4 486	2 536	25.1	9.3	Johnson County
474	313	139	2 261	92.9	3 274	1 709	926	524	24.9	21.2	Knox County
2 478	1 593	525	16 558	96.4	23 838	12 360	4 596	2 633	26.7	14.1	Laclede County
2 503	1 745	831	16 829	95.9	24 324	12 666	5 079	3 004	26.2	15.4	Lafayette County
2 716	2 017	760	17 874	97.0	25 626	13 340	5 493	3 200	27.2	15.6	Lawrence County
803	572	312	5 354	96.0	7 867	4 108	1 687	998	25.0	16.1	Lewis County
2 259	1 400	535	19 625	98.4	27 253	13 771	4 194	2 369	30.0	10.8	Lincoln County
1 267	1 106	456	7 256	89.6	10 265	5 528	2 829	1 710	25.4	20.6	Linn County
1 236	1 066	460	7 878	84.8	11 005	6 131	2 762	1 733	24.4	19.0	Livingston County
1 396	757	287	10 701	102.6	15 422	7 731	2 440	1 345	28.9	11.3	McDonald County
1 359	1 148	492	8 067	95.4	11 942	6 268	2 999	1 768	24.2	19.0	Macon County
1 068	747	305	6 144	92.1	8 896	4 739	2 120	1 239	24.6	18.0	Madison County
792	457	143	4 424	101.2	6 585	3 328	1 392	767	26.0	15.6	Maries County
2 177	1 722	810	14 934	89.4	21 020	11 320	4 709	2 866	25.7	16.6	Marion County
408	285	134	1 920	95.7	2 893	1 502	827	499	23.0	22.0	Mercer County
1 898	1 212	486	11 946	97.3	17 366	8 966	3 596	2 049	26.3	15.3	Miller County
1 070	772	291	7 156	87.6	9 893	5 416	2 133	1 327	26.3	15.9	Mississippi County
969	780	313	6 950	113.3	10 991	5 069	2 062	1 257	25.9	13.9	Moniteau County
788	584	265	4 742	96.4	6 901	3 573	1 637	946	25.9	17.6	Monroe County
973	746	372	6 126	98.1	9 051	4 672	2 091	1 220	25.4	17.2	Montgomery County
2 276	1 080	431	9 790	97.2	14 714	7 547	3 787	2 040	23.8	19.6	Morgan County
1 592	1 094	370	10 271	92.4	14 537	7 794	3 056	1 868	26.4	15.5	New Madrid County
3 979	2 516	893	26 916	95.6	38 817	20 188	7 388	4 286	26.3	14.0	Newton County
1 414	1 085	527	10 975	99.7	17 667	8 969	3 026	1 776	19.4	13.8	Nodaway County
996	628	239	5 267	96.4	7 829	4 061	1 863	1 039	24.3	18.0	Oregon County
965	679	277	6 434	103.0	9 625	4 752	1 921	1 100	26.3	14.7	Osage County
1 094	587	179	4 817	98.1	7 435	3 787	1 860	967	22.1	19.5	Ozark County
1 531	1 036	412	10 636	88.5	14 032	7 655	2 979	1 844	30.0	14.9	Pemiscot County
1 357	1 066	422	9 102	99.2	13 417	6 794	2 845	1 657	26.0	15.7	Perry County
3 079	2 164	827	20 272	94.4	29 026	15 145	6 070	3 617	26.3	15.4	Pettis County
2 825	2 003	699	19 600	103.2	30 383	14 973	5 527	3 169	23.7	13.9	Phelps County
1 366	944	436	8 373	119.2	14 058	6 281	2 746	1 579	23.4	15.0	Pike County
3 434	2 291	780	37 250	98.1	54 755	28 009	6 505	3 745	25.8	8.8	Platte County
2 146	1 461	518	13 851	94.9	20 045	10 500	4 125	2 349	25.7	15.3	Polk County
1 926	999	332	19 412	112.1	29 827	13 848	3 257	1 867	27.5	7.9	Pulaski County

Table 2. **Age and Sex: 2000**—Con.

[For information on confidentiality protection, nonsampling error, and definitions, see text]

State County Place	Total population	Median age	Age: Under 5 years	5 to 17 years	18 to 20 years	21 to 24 years	25 to 34 years	35 to 44 years	45 to 54 years	55 to 59 years	60 to 64 years
COUNTY—Con.											
Putnam County	5 223	41.9	339	915	150	175	545	709	669	333	308
Ralls County	9 626	39.3	545	1 884	329	357	1 053	1 538	1 460	612	477
Randolph County	24 663	37.2	1 570	4 304	1 088	1 280	3 317	3 913	3 390	1 163	977
Ray County	23 354	37.1	1 547	4 886	867	869	2 771	3 840	3 195	1 303	1 082
Reynolds County	6 689	40.7	388	1 220	224	231	762	911	948	494	425
Ripley County	13 509	39.4	809	2 543	518	545	1 492	1 925	1 751	798	792
St. Charles County	283 883	34.3	21 662	60 586	10 936	12 258	39 668	52 743	38 490	13 169	9 519
St. Clair County	9 652	43.9	530	1 689	255	288	894	1 314	1 289	701	636
Ste. Genevieve County	17 842	37.7	1 075	3 674	680	683	1 983	2 991	2 417	920	827
St. Francois County	55 641	37.2	3 353	9 982	2 423	2 721	7 394	8 955	7 165	2 783	2 547
St. Louis County	1 016 315	37.5	63 851	192 140	37 953	46 111	128 486	166 048	145 894	51 811	40 759
Saline County	23 756	37.2	1 455	4 318	1 436	1 403	2 570	3 413	3 091	1 224	981
Schuyler County	4 170	40.8	252	775	142	138	437	597	514	252	237
Scotland County	4 983	37.4	357	1 066	183	194	508	693	542	246	246
Scott County	40 422	36.0	2 828	8 257	1 571	1 867	5 119	6 000	5 435	2 093	1 710
Shannon County	8 324	38.8	513	1 686	287	312	925	1 249	1 113	507	482
Shelby County	6 799	40.4	390	1 339	251	238	661	996	897	368	319
Stoddard County	29 705	39.1	1 686	5 407	1 244	1 272	3 456	4 368	3 926	1 676	1 552
Stone County	28 658	44.1	1 565	4 573	885	884	2 881	3 940	4 099	2 184	2 218
Sullivan County	7 219	38.9	516	1 291	241	304	896	1 000	911	394	332
Taney County	39 703	38.8	2 428	6 484	1 899	2 155	4 829	5 574	5 324	2 378	2 207
Texas County	23 003	40.4	1 326	4 408	821	804	2 287	3 442	3 168	1 374	1 267
Vernon County	20 454	37.1	1 364	4 072	1 002	874	2 330	2 873	2 701	1 059	837
Warren County	24 525	37.4	1 602	4 984	900	974	2 800	4 268	3 216	1 376	1 219
Washington County	23 344	35.2	1 545	4 660	1 046	1 235	3 117	3 701	3 023	1 223	1 061
Wayne County	13 259	42.5	702	2 377	438	446	1 287	1 831	1 734	923	895
Webster County	31 045	34.6	2 335	6 622	1 184	1 394	4 192	5 031	3 896	1 538	1 300
Worth County	2 382	41.9	132	447	92	70	200	360	283	122	146
Wright County	17 955	37.7	1 256	3 621	709	767	1 961	2 576	2 209	982	906
St. Louis city	348 189	33.7	23 477	66 180	15 697	21 116	54 395	53 144	41 260	13 466	11 612
PLACE											
Adrian city, Bates County	1 780	37.1	119	355	75	80	214	264	171	66	71
Advance city, Stoddard County	1 244	43.7	53	191	51	55	116	172	121	67	88
Affton CDP, St. Louis County	20 535	39.9	1 176	3 316	660	754	2 644	3 585	2 600	932	861
Agency village, Buchanan County	599	35.1	40	140	15	24	80	122	89	39	19
Airport Drive village, Jasper County	622	44.9	22	92	30	35	44	89	107	42	32
Alba city, Jasper County	588	29.0	36	139	61	30	74	94	68	26	20
Albany city, Gentry County	1 937	43.7	118	312	62	79	185	254	231	86	115
Aldrich village, Polk County	75	36.5	9	8	4	6	7	8	14	3	3
Alexandria city, Clark County	166	39.3	11	30	3	9	17	35	19	11	5
Allendale town, Worth County	54	51.0	1	8	2	-	5	8	8	2	7
Allenville village, Cape Girardeau County	104	41.0	4	18	6	8	8	12	14	7	8
Alma city, Lafayette County	399	44.1	17	62	15	12	43	54	38	36	25
Altamont village, Daviess County	218	33.7	25	41	8	15	23	32	27	13	7
Altenburg city, Perry County	309	35.8	29	50	10	11	53	42	42	10	6
Alton city, Oregon County	668	44.6	43	91	18	31	79	76	70	36	43
Amazonia village, Andrew County	277	34.8	24	47	12	13	44	41	50	6	8
Amity town, DeKalb County	70	41.5	6	9	1	5	11	5	14	1	2
Amoret city, Bates County	211	37.4	11	50	13	9	16	33	24	11	11
Amsterdam city, Bates County	281	34.1	11	73	12	12	39	48	27	13	15
Anderson city, McDonald County	1 856	35.0	154	350	86	96	242	249	214	86	66
Annada village, Pike County	48	40.4	3	10	2	-	4	10	6	3	1
Annapolis city, Iron County	310	39.2	21	49	10	17	45	40	23	13	16
Anniston town, Mississippi County	285	37.9	22	43	9	15	40	38	35	26	9
Appleton City city, St. Clair County	1 314	42.7	80	250	40	37	135	158	119	68	66
Arbela town, Scotland County	40	36.5	3	6	1	2	6	9	4	2	5
Arbyrd city, Dunklin County	528	41.8	29	98	16	23	55	71	65	39	39
Arcadia city, Iron County	567	45.4	21	107	18	22	46	66	83	35	32
Archie city, Cass County	890	33.7	65	188	26	26	157	120	89	34	25
Arcola village, Dade County	45	56.3	-	10	-	-	1	6	4	5	3
Argyle town	164	35.5	12	33	8	7	21	23	15	6	4
Maries County (part)	8	44.5	-	2	1	-	-	1	1	1	1
Osage County (part)	156	35.0	12	31	7	7	21	22	14	5	3
Arkoe town, Nodaway County	58	38.3	4	12	2	1	6	14	3	2	5
Armstrong city, Howard County	287	34.9	25	61	10	10	38	35	28	16	6
Arnold city, Jefferson County	19 965	36.7	1 313	3 780	788	890	2 598	3 462	2 648	1 111	953
Arrow Point village, Barry County	133	49.3	9	15	2	2	8	20	23	12	14
Arrow Rock town, Saline County	79	56.8	-	11	3	-	3	6	14	6	8
Asbury city, Jasper County	218	33.5	16	40	12	12	34	39	32	10	4
Ashburn town, Pike County	51	48.8	2	5	2	1	7	6	8	5	5
Ash Grove city, Greene County	1 430	37.0	106	290	37	76	164	219	185	65	59
Ashland city, Boone County	1 869	32.7	145	363	61	95	327	284	203	56	45
Atlanta city, Macon County	450	31.1	40	98	15	20	80	58	44	24	17
Augusta town, St. Charles County	218	45.5	3	31	10	9	19	36	32	18	17
Aullville village, Lafayette County	86	40.5	3	21	5	4	5	11	15	6	5
Aurora city, Lawrence County	7 014	36.1	551	1 390	248	328	864	985	738	324	315
Auxvasse city, Callaway County	901	37.1	51	187	27	37	123	142	101	44	35
Ava city, Douglas County	3 021	38.5	219	547	124	126	373	352	297	148	139
Avilla town, Jasper County	137	35.8	11	27	6	4	15	22	21	10	8
Avondale city, Clay County	529	37.1	39	68	21	32	82	101	71	32	13
Bagnell town, Miller County	86	36.2	6	18	2	6	9	16	12	5	1
Baker village, Stoddard County	5	47.5	-	1	-	1	-	-	2	-	-
Bakersfield village, Ozark County	285	32.8	28	51	12	20	36	38	38	7	8
Baldwin Park village, Cass County	115	34.2	4	38	2	1	15	27	10	8	3
Ballwin city, St. Louis County	31 283	37.6	2 269	6 180	926	1 084	3 774	5 578	4 637	1 679	1 362

Table 2. **Age and Sex: 2000**—Con.

[For information on confidentiality protection, nonsampling error, and definitions, see text]

Age—Con.			Age and sex						Percent of total population		
			All ages		18 years and over		65 years and over				**State County Place**
65 to 74 years	75 to 84 years	85 years and over	Female	Males per 100 females	Total	Female	Total	Female	Under 18 years	65 years and over	
											COUNTY—Con.
536	400	144	2 663	96.1	3 969	2 068	1 080	639	24.0	20.7	Putnam County
718	487	166	4 791	100.9	7 197	3 618	1 371	743	25.2	14.2	Ralls County
1 820	1 280	561	11 885	107.5	18 789	9 029	3 661	2 176	23.8	14.8	Randolph County
1 627	1 002	365	11 667	100.2	16 921	8 618	2 994	1 708	27.5	12.8	Ray County
643	332	111	3 318	101.6	5 081	2 558	1 086	587	24.0	16.2	Reynolds County
1 302	751	283	6 953	94.3	10 157	5 261	2 336	1 292	24.8	17.3	Ripley County
14 461	8 018	2 373	144 011	97.1	201 635	103 866	24 852	14 505	29.0	8.8	St. Charles County
1 081	683	292	4 860	98.6	7 433	3 825	2 056	1 138	23.0	21.3	St. Clair County
1 412	847	333	8 867	101.2	13 093	6 531	2 592	1 419	26.6	14.5	Ste. Genevieve County
4 399	2 931	988	27 365	103.3	42 306	20 949	8 318	4 902	24.0	14.9	St. Francois County
73 663	51 176	18 423	534 944	90.0	760 324	409 518	143 262	86 628	25.2	14.1	St. Louis County
1 769	1 489	607	12 113	96.1	17 983	9 284	3 865	2 350	24.3	16.3	Saline County
385	312	129	2 160	93.1	3 143	1 647	826	484	24.6	19.8	Schuyler County
403	374	171	2 564	94.3	3 560	1 896	948	569	28.6	19.0	Scotland County
2 819	2 033	690	21 102	91.6	29 337	15 737	5 542	3 423	27.4	13.7	Scott County
708	407	135	4 262	95.3	6 125	3 180	1 250	700	26.4	15.0	Shannon County
589	476	275	3 549	91.6	5 070	2 669	1 340	833	25.4	19.7	Shelby County
2 541	1 907	670	15 426	92.6	22 612	12 017	5 118	3 076	23.9	17.2	Stoddard County
3 474	1 487	468	14 606	96.2	22 520	11 661	5 429	2 879	21.4	18.9	Stone County
601	502	231	3 608	100.1	5 412	2 737	1 334	773	25.0	18.5	Sullivan County
3 690	2 072	663	20 470	94.0	30 791	16 171	6 425	3 487	22.4	16.2	Taney County
2 236	1 354	516	11 885	93.5	17 269	9 082	4 106	2 342	24.9	17.8	Texas County
1 712	1 142	488	10 571	93.5	15 018	7 988	3 342	1 950	26.6	16.3	Vernon County
1 849	1 017	320	12 347	98.6	17 939	9 146	3 186	1 769	26.9	13.0	Warren County
1 643	819	271	11 308	106.4	17 139	8 302	2 733	1 496	26.6	11.7	Washington County
1 547	774	305	6 685	98.3	10 180	5 246	2 626	1 418	23.2	19.8	Wayne County
1 918	1 159	476	15 415	101.4	22 088	11 026	3 553	2 018	28.9	11.4	Webster County
249	172	109	1 215	96.0	1 803	946	530	306	24.3	22.3	Worth County
1 580	1 008	380	9 240	94.3	13 078	6 860	2 968	1 704	27.2	16.5	Wright County
23 047	17 482	7 313	184 622	88.6	258 532	140 346	47 842	30 921	25.7	13.7	St. Louis city
											PLACE
174	128	63	936	90.2	1 306	723	365	232	26.6	20.5	Adrian city, Bates County
147	119	64	706	76.2	1 000	591	330	232	19.6	26.5	Advance city, Stoddard County
1 938	1 631	438	10 862	89.1	16 043	8 672	4 007	2 420	21.9	19.5	Affton CDP, St. Louis County
19	10	2	293	104.4	419	213	31	19	30.1	5.2	Agency village, Buchanan County
84	34	11	310	100.6	508	249	129	70	18.3	20.7	Airport Drive village, Jasper County
14	22	4	308	90.9	413	230	40	27	29.8	6.8	Alba city, Jasper County
227	175	93	1 026	88.8	1 507	817	495	305	22.2	25.6	Albany city, Gentry County
6	5	2	38	97.4	58	29	13	8	22.7	17.3	Aldrich village, Polk County
16	7	3	81	104.9	125	61	26	14	24.7	15.7	Alexandria city, Clark County
8	4	1	27	100.0	45	22	13	6	16.7	24.1	Allendale town, Worth County
9	9	1	53	96.2	82	42	19	12	21.2	18.3	Allenville village, Cape Girardeau County
55	33	9	221	80.5	320	183	97	65	19.8	24.3	Alma city, Lafayette County
19	6	2	118	84.7	152	77	27	14	30.3	12.4	Altamont village, Daviess County
22	29	5	148	108.8	230	111	56	32	25.6	18.1	Altenburg city, Perry County
83	65	33	366	82.5	534	299	181	118	20.1	27.1	Alton city, Oregon County
18	12	2	138	100.7	206	102	32	19	25.6	11.6	Amazonia village, Andrew County
13	2	1	38	84.2	55	28	16	10	21.4	22.9	Amity town, DeKalb County
21	8	4	107	97.2	150	77	33	17	28.9	15.6	Amoret city, Bates County
21	8	2	140	100.7	197	96	31	15	29.9	11.0	Amsterdam city, Bates County
133	113	67	986	88.2	1 352	746	313	194	27.2	16.9	Anderson city, McDonald County
6	1	2	17	182.4	35	11	9	3	27.1	18.8	Annada village, Pike County
40	27	9	177	75.1	240	140	76	49	22.6	24.5	Annapolis city, Iron County
29	15	4	140	103.6	220	108	48	26	22.8	16.8	Anniston town, Mississippi County
121	131	109	719	82.8	984	574	361	243	25.1	27.5	Appleton City city, St. Clair County
2	-	-	16	150.0	31	14	2	-	22.5	5.0	Arbela town, Scotland County
44	35	14	268	97.0	401	204	93	60	24.1	17.6	Arbyrd city, Dunklin County
70	56	11	315	80.0	439	251	137	91	22.6	24.2	Arcadia city, Iron County
79	62	19	463	92.2	637	345	160	99	28.4	18.0	Archie city, Cass County
12	4	-	23	95.7	35	19	16	9	22.2	35.6	Arcola village, Dade County
17	15	3	92	78.3	119	64	35	19	27.4	21.3	Argyle town
1	-	-	5	60.0	6	3	1	-	25.0	12.5	Maries County (part)
16	15	3	87	79.3	113	61	34	19	27.6	21.8	Osage County (part)
4	4	1	23	152.2	42	17	9	3	27.6	15.5	Arkoe town, Nodaway County
29	18	11	144	99.3	201	105	58	32	30.0	20.2	Armstrong city, Howard County
1 449	747	226	10 252	94.7	14 872	7 816	2 422	1 440	25.5	12.1	Arnold city, Jefferson County
19	9	-	64	107.8	109	58	28	13	18.0	21.1	Arrow Point village, Barry County
7	19	2	40	97.5	68	36	28	17	13.9	35.4	Arrow Rock town, Saline County
16	1	2	100	118.0	162	73	19	8	25.7	8.7	Asbury city, Jasper County
6	3	1	27	88.9	44	22	10	7	13.7	19.6	Ashburn town, Pike County
103	99	27	736	94.3	1 034	559	229	143	27.7	16.0	Ash Grove city, Greene County
113	114	63	1 024	82.5	1 361	757	290	184	27.2	15.5	Ashland city, Boone County
34	16	4	236	90.7	312	169	54	34	30.7	12.0	Atlanta city, Macon County
19	21	3	117	86.3	184	99	43	26	15.6	19.7	Augusta town, St. Charles County
8	3	-	42	104.8	62	29	11	5	27.9	12.8	Aullville village, Lafayette County
575	496	200	3 728	88.1	5 073	2 777	1 271	825	27.7	18.1	Aurora city, Lawrence County
71	59	24	479	88.1	663	358	154	103	26.4	17.1	Auxvasse city, Callaway County
310	265	121	1 686	79.2	2 255	1 303	696	456	25.4	23.0	Ava city, Douglas County
9	4	-	63	117.5	99	49	13	9	27.7	9.5	Avilla town, Jasper County
44	22	4	264	100.4	422	203	70	38	20.2	13.2	Avondale city, Clay County
7	4	-	44	95.5	62	31	11	5	27.9	12.8	Bagnell town, Miller County
1	-	-	3	66.7	4	3	1	1	20.0	20.0	Baker village, Stoddard County
33	12	2	149	91.3	206	106	47	27	27.7	16.5	Bakersfield village, Ozark County
6	-	1	59	94.9	73	42	7	5	36.5	6.1	Baldwin Park village, Cass County
2 367	1 200	227	16 107	94.2	22 834	11 919	3 794	2 087	27.0	12.1	Ballwin city, St. Louis County

Table 2. **Age and Sex: 2000**—Con.

[For information on confidentiality protection, nonsampling error, and definitions, see text]

State County Place	Total population	Median age	Age: Under 5 years	5 to 17 years	18 to 20 years	21 to 24 years	25 to 34 years	35 to 44 years	45 to 54 years	55 to 59 years	60 to 64 years
PLACE—Con.											
Baring city, Knox County	159	40.5	14	31	8	3	16	17	20	10	10
Barnard city, Nodaway County	257	35.6	20	56	4	7	37	31	35	11	12
Barnett city, Morgan County	207	32.4	19	40	12	8	35	19	29	10	8
Barnhart CDP, Jefferson County	6 108	31.6	517	1 369	255	283	952	1 150	908	225	138
Bates City city, Lafayette County	245	32.9	14	50	15	13	36	25	35	15	16
Battlefield city, Greene County	2 385	32.0	228	478	80	112	422	430	348	97	63
Bella Villa city, St. Louis County	687	42.3	30	76	22	28	97	118	91	39	39
Bell City city, Stoddard County	461	34.8	26	107	16	25	58	69	54	23	22
Belle city	1 344	36.1	109	240	47	90	167	167	150	59	63
Maries County (part)	1 195	34.4	103	216	46	86	156	148	130	56	54
Osage County (part)	149	48.8	6	24	1	4	11	19	20	3	9
Bellefontaine Neighbors city, St. Louis County	11 271	38.0	646	2 069	526	401	1 449	1 906	1 490	442	344
Bellerive village, St. Louis County	254	45.4	23	46	5	6	11	34	65	13	20
Bellflower city, Montgomery County	427	31.4	33	134	13	14	37	87	49	21	7
Bel-Nor village, St. Louis County	1 598	43.9	72	242	54	58	149	263	299	105	82
Bel-Ridge village, St. Louis County	3 082	28.2	256	747	182	198	420	485	385	111	83
Belton city, Cass County	21 730	32.6	1 791	4 727	809	1 058	3 334	3 749	2 503	871	704
Benton city, Scott County	732	36.4	35	135	45	32	103	115	92	28	34
Benton City village, Audrain County	122	37.7	10	15	9	7	13	20	19	8	4
Berger city, Franklin County	206	41.0	9	44	6	9	15	36	30	10	8
Berkeley city, St. Louis County	10 063	31.0	773	2 463	421	511	1 419	1 377	1 191	449	352
Bernie city, Stoddard County	1 777	39.4	111	311	66	75	214	254	227	113	102
Bertrand city, Mississippi County	740	45.7	43	83	19	37	89	93	86	63	55
Bethany city, Harrison County	3 087	44.9	188	438	115	123	301	384	329	159	153
Bethel village, Shelby County	121	40.3	7	22	8	5	10	19	14	8	9
Beverly Hills city, St. Louis County	603	40.0	25	128	28	16	78	80	90	39	28
Bevier city, Macon County	723	37.1	37	154	27	32	92	109	81	30	35
Biehle village, Perry County	11	40.5	-	1	1	-	3	2	-	-	2
Bigelow village, Holt County	38	59.5	-	11	-	1	2	2	-	3	4
Big Lake village, Holt County	127	53.4	3	21	4	1	8	11	21	16	13
Billings city, Christian County	1 091	34.1	84	209	42	53	167	136	145	48	50
Birch Tree city, Shannon County	634	35.9	35	137	20	29	90	80	70	33	38
Birmingham village, Clay County	214	33.0	12	55	5	16	28	29	42	6	5
Bismarck city, St. Francois County	1 470	36.4	92	285	60	78	185	249	179	53	67
Blackburn city	284	38.2	15	62	10	11	35	41	42	15	13
Lafayette County (part)	23	32.5	2	6	-	-	4	3	2	1	1
Saline County (part)	261	38.4	13	56	10	11	31	38	40	14	12
Black Jack city, St. Louis County	6 792	37.3	428	1 426	256	289	758	1 085	1 054	345	253
Blackwater city, Cooper County	199	36.2	16	32	11	8	27	32	21	14	6
Blairstown city, Henry County	141	29.5	17	24	6	10	20	17	20	4	6
Bland city	565	39.3	30	106	15	30	64	98	70	28	28
Gasconade County (part)	565	39.3	30	106	15	30	64	98	70	28	28
Osage County (part)	-	-	-	-	-	-	-	-	-	-	-
Blodgett village, Scott County	265	38.1	22	50	8	13	27	42	37	13	19
Bloomfield city, Stoddard County	1 952	38.0	126	343	65	83	275	265	247	98	79
Bloomsdale city, Ste. Genevieve County	419	35.5	33	71	12	23	67	47	46	27	22
Blue Eye town, Stone County	129	36.6	5	30	5	2	18	22	21	5	6
Blue Springs city, Jackson County	48 080	33.1	3 568	10 628	1 973	2 200	7 099	8 261	7 251	2 291	1 401
Blythedale village, Harrison County	233	38.2	20	41	10	9	27	35	29	9	8
Bogard city, Carroll County	234	41.3	12	46	4	7	20	32	32	23	9
Bolckow city, Andrew County	234	32.5	14	52	12	18	25	41	24	11	14
Bolivar city, Polk County	9 143	29.0	589	1 314	1 171	1 014	1 073	945	775	321	244
Bonne Terre city, St. Francois County	4 039	35.3	268	826	188	215	503	624	449	167	162
Boonville city, Cooper County	8 202	29.9	426	1 185	708	1 000	1 240	1 004	777	316	279
Bosworth city, Carroll County	382	37.0	24	87	12	14	41	53	41	23	13
Bourbon city, Crawford County	1 348	35.2	97	291	47	62	174	197	147	60	58
Bowling Green city, Pike County	3 260	36.5	216	671	123	158	395	472	374	152	102
Bragg City town, Pemiscot County	189	34.5	11	43	7	12	23	39	17	7	5
Brandsville city, Howell County	174	30.8	15	43	5	8	25	28	16	13	7
Branson city	6 050	43.0	322	905	203	293	702	774	925	369	337
Stone County (part)	-	-	-	-	-	-	-	-	-	-	-
Taney County (part)	6 050	43.0	322	905	203	293	702	774	925	369	337
Branson West city, Stone County	408	30.6	41	89	16	23	72	53	43	23	13
Brashear city, Adair County	280	41.0	13	61	11	5	24	47	49	11	13
Braymer city, Caldwell County	910	37.2	58	199	32	42	93	123	119	36	45
Breckenridge city, Caldwell County	454	34.5	31	99	13	24	66	60	42	32	26
Breckenridge Hills city, St. Louis County	4 817	33.3	387	942	168	312	747	831	569	191	158
Brentwood city, St. Louis County	7 693	35.6	457	1 022	170	384	1 722	1 371	890	319	253
Bridgeton city, St. Louis County	15 550	40.2	771	2 660	534	713	1 837	2 494	2 278	1 024	804
Brimson village, Grundy County	63	35.5	2	16	-	2	11	8	11	3	1
Bronaugh city, Vernon County	245	31.1	19	57	8	9	47	29	31	8	4
Brookfield city, Linn County	4 769	41.5	304	843	164	179	494	608	561	206	224
Brookline village, Greene County	326	41.0	13	57	14	5	43	55	50	22	21
Brooklyn Heights town, Jasper County	125	44.5	6	24	4	3	8	19	21	5	12
Browning city	317	42.7	18	41	14	15	38	41	30	19	20
Linn County (part)	234	41.0	15	34	13	10	30	30	20	16	13
Sullivan County (part)	83	53.2	3	7	1	5	8	11	10	3	7
Brownington town, Henry County	119	42.5	5	24	1	6	10	15	19	9	10
Brumley town, Miller County	102	35.5	8	21	2	4	15	12	12	5	7
Brunswick city, Chariton County	925	45.1	44	152	26	31	74	134	104	62	40
Bucklin city, Linn County	524	43.4	27	85	18	16	65	61	61	30	28
Buckner city, Jackson County	2 725	32.6	202	623	112	135	376	431	359	121	92

Table 2. **Age and Sex: 2000**—Con.

[For information on confidentiality protection, nonsampling error, and definitions, see text]

Age—Con.			Age and sex						Percent of total population		State County Place
			All ages		18 years and over		65 years and over				
65 to 74 years	75 to 84 years	85 years and over	Female	Males per 100 females	Total	Female	Total	Female	Under 18 years	65 years and over	
											PLACE—Con.
20	8	2	87	82.8	114	64	30	18	28.3	18.9	Baring city, Knox County
25	13	6	125	105.6	181	96	44	26	29.6	17.1	Barnard city, Nodaway County
14	9	4	100	107.0	148	78	27	16	28.5	13.0	Barnett city, Morgan County
183	103	25	2 998	103.7	4 222	2 111	311	141	30.9	5.1	Barnhart CDP, Jefferson County
14	12	-	122	100.8	181	95	26	11	26.1	10.6	Bates City city, Lafayette County
85	37	5	1 204	98.1	1 679	855	127	61	29.6	5.3	Battlefield city, Greene County
68	58	21	363	89.3	581	317	147	92	15.4	21.4	Bella Villa city, St. Louis County
35	19	7	249	85.1	328	185	61	43	28.9	13.2	Bell City city, Stoddard County
119	91	42	735	82.9	995	570	252	176	26.0	18.8	Belle city
97	75	28	646	85.0	876	494	200	138	26.7	16.7	Maries County (part)
22	16	14	89	67.4	119	76	52	38	20.1	34.9	Osage County (part)
868	861	269	5 991	88.1	8 556	4 670	1 998	1 162	24.1	17.7	Bellefontaine Neighbors city, St. Louis County
23	7	1	136	86.8	185	102	31	18	27.2	12.2	Bellerive village, St. Louis County
18	9	5	198	115.7	260	128	32	19	39.1	7.5	Bellflower city, Montgomery County
133	104	37	865	84.7	1 284	716	274	160	19.6	17.1	Bel-Nor village, St. Louis County
120	73	22	1 659	85.8	2 079	1 195	215	131	32.5	7.0	Bel-Ridge village, St. Louis County
1 198	677	309	11 223	93.6	15 212	8 004	2 184	1 329	30.0	10.1	Belton city, Cass County
49	47	17	380	92.6	562	288	113	77	23.2	15.4	Benton city, Scott County
11	5	1	59	106.8	97	43	17	8	20.5	13.9	Benton City village, Audrain County
25	12	2	105	96.2	153	80	39	22	25.7	18.9	Berger city, Franklin County
616	376	115	5 537	81.7	6 827	3 904	1 107	663	32.2	11.0	Berkeley city, St. Louis County
139	130	35	974	82.4	1 355	762	304	199	23.7	17.1	Bernie city, Stoddard County
73	67	32	401	84.5	614	340	172	106	17.0	23.2	Bertrand city, Mississippi County
349	321	227	1 712	80.3	2 461	1 419	897	584	20.3	29.1	Bethany city, Harrison County
8	8	3	57	112.3	92	51	19	11	24.0	15.7	Bethel village, Shelby County
47	30	14	341	76.8	450	265	91	54	25.4	15.1	Beverly Hills city, St. Louis County
67	44	15	368	96.5	532	280	126	74	26.4	17.4	Bevier city, Macon County
-	1	1	5	120.0	10	4	2	1	9.1	18.2	Biehle village, Perry County
7	6	2	17	123.5	27	15	15	8	28.9	39.5	Bigelow village, Holt County
16	13	-	65	95.4	103	51	29	12	18.9	22.8	Big Lake village, Holt County
84	52	21	594	83.7	798	440	157	103	26.9	14.4	Billings city, Christian County
47	45	10	344	84.3	462	260	102	70	27.1	16.1	Birch Tree city, Shannon County
9	5	2	92	132.6	147	71	16	8	31.3	7.5	Birmingham village, Clay County
125	76	21	752	95.5	1 093	574	222	127	25.6	15.1	Bismarck city, St. Francois County
19	15	6	142	100.0	207	107	40	26	27.1	14.1	Blackburn city
-	3	1	12	91.7	15	8	4	2	34.8	17.4	Lafayette County (part)
19	12	5	130	100.8	192	99	36	24	26.4	13.8	Saline County (part)
366	319	213	3 782	79.6	4 938	2 821	898	585	27.3	13.2	Black Jack city, St. Louis County
12	17	3	104	91.3	151	78	32	18	24.1	16.1	Blackwater city, Cooper County
12	5	-	71	98.6	100	51	17	10	29.1	12.1	Blairstown city, Henry County
51	34	11	294	92.2	429	221	96	64	24.1	17.0	Bland city
51	34	11	294	92.2	429	221	96	64	24.1	17.0	Gasconade County (part)
-	-	-	-	(X)	-	-	-	-	(X)	(X)	Osage County (part)
24	7	3	132	100.8	193	103	34	18	27.2	12.8	Blodgett village, Scott County
161	142	68	1 042	87.3	1 483	809	371	234	24.0	19.0	Bloomfield city, Stoddard County
45	15	11	213	96.7	315	162	71	40	24.8	16.9	Bloomsdale city, Ste. Genevieve County
8	6	1	77	67.5	94	49	15	10	27.1	11.6	Blue Eye town, Stone County
1 867	1 164	377	24 555	95.8	33 884	17 620	3 408	2 071	29.5	7.1	Blue Springs city, Jackson County
22	15	8	111	109.9	172	87	45	27	26.2	19.3	Blythedale village, Harrison County
28	16	5	113	107.1	176	89	49	28	24.8	20.9	Bogard city, Carroll County
18	4	1	118	98.3	168	81	23	13	28.2	9.8	Bolckow city, Andrew County
704	681	312	4 981	83.6	7 240	4 051	1 697	1 081	20.8	18.6	Bolivar city, Polk County
286	259	92	2 135	89.2	2 945	1 591	637	393	27.1	15.8	Bonne Terre city, St. Francois County
527	499	241	3 434	138.8	6 591	2 679	1 267	791	19.6	15.4	Boonville city, Cooper County
39	24	11	190	101.1	271	137	74	38	29.1	19.4	Bosworth city, Carroll County
122	63	30	679	98.5	960	509	215	132	28.8	15.9	Bourbon city, Crawford County
248	209	140	1 754	85.9	2 373	1 314	597	386	27.2	18.3	Bowling Green city, Pike County
17	5	3	93	103.2	135	68	25	9	28.6	13.2	Bragg City town, Pemiscot County
8	5	1	80	117.5	116	56	14	8	33.3	8.0	Brandsville city, Howell County
620	434	166	3 240	86.7	4 823	2 632	1 220	719	20.3	20.2	Branson city
-	-	-	-	(X)	-	-	-	-	(X)	(X)	Stone County (part)
620	434	166	3 240	86.7	4 823	2 632	1 220	719	20.3	20.2	Taney County (part)
26	9	-	196	108.2	278	138	35	18	31.9	8.6	Branson West city, Stone County
14	24	8	141	98.6	206	109	46	31	26.4	16.4	Brashear city, Adair County
72	69	22	487	86.9	653	353	163	106	28.2	17.9	Braymer city, Caldwell County
34	22	5	219	107.3	324	160	61	35	28.6	13.4	Breckenridge city, Caldwell County
282	199	31	2 541	89.6	3 488	1 882	512	288	27.6	10.6	Breckenridge Hills city, St. Louis County
534	408	163	4 162	84.8	6 214	3 454	1 105	705	19.2	14.4	Brentwood city, St. Louis County
1 291	854	290	8 034	93.6	12 119	6 388	2 435	1 466	22.1	15.7	Bridgeton city, St. Louis County
5	3	1	33	90.9	45	25	9	6	28.6	14.3	Brimson village, Grundy County
16	16	1	121	102.5	169	94	33	24	31.0	13.5	Bronaugh city, Vernon County
485	480	221	2 600	83.4	3 622	2 036	1 186	753	24.1	24.9	Brookfield city, Linn County
22	13	11	169	92.9	256	134	46	29	21.5	14.1	Brookline village, Greene County
13	10	-	63	98.4	95	48	23	11	24.0	18.4	Brooklyn Heights town, Jasper County
42	29	10	173	83.2	258	140	81	46	18.6	25.6	Browning city
29	16	8	123	90.2	185	95	53	28	20.9	22.6	Linn County (part)
13	13	2	50	66.0	73	45	28	18	12.0	33.7	Sullivan County (part)
9	8	3	60	98.3	90	43	20	6	24.4	16.8	Brownington town, Henry County
10	6	-	45	126.7	73	36	16	5	28.4	15.7	Brumley town, Miller County
111	90	57	506	82.8	729	404	258	167	21.2	27.9	Brunswick city, Chariton County
51	64	18	274	91.2	412	226	133	82	21.4	25.4	Bucklin city, Linn County
168	81	25	1 384	96.9	1 900	992	274	165	30.3	10.1	Buckner city, Jackson County

Table 2. **Age and Sex: 2000**—Con.

[For information on confidentiality protection, nonsampling error, and definitions, see text]

State County Place	Total population	Median age	Age: Under 5 years	5 to 17 years	18 to 20 years	21 to 24 years	25 to 34 years	35 to 44 years	45 to 54 years	55 to 59 years	60 to 64 years
PLACE—Con.											
Buffalo city, Dallas County	2 781	37.3	194	499	118	145	355	368	278	115	113
Bull Creek village, Taney County	225	29.1	23	58	6	13	36	33	25	10	13
Bunceton city, Cooper County	348	37.9	19	65	11	14	47	62	52	15	12
Bunker city	427	35.4	40	74	13	22	63	64	57	24	15
Dent County (part)	179	33.8	18	40	1	9	23	27	28	6	1
Reynolds County (part)	248	36.7	22	34	12	13	40	37	29	18	14
Burgess town, Barton County	70	36.0	6	14	4	3	5	15	11	2	1
Burlington Junction city, Nodaway County	632	34.0	44	131	36	32	78	86	68	31	20
Butler city, Bates County	4 209	39.3	257	794	172	199	444	540	474	183	149
Butterfield village, Barry County	397	27.6	36	99	18	29	60	52	44	26	10
Byrnes Mill city, Jefferson County	2 376	32.0	198	500	97	139	340	416	366	109	66
Cabool city, Texas County	2 168	39.5	151	439	75	65	232	281	198	110	99
Cainsville city, Harrison County	370	41.1	16	69	12	9	48	54	41	20	19
Cairo village, Randolph County	293	32.9	15	60	12	15	51	29	39	15	12
Caledonia village, Washington County	158	29.4	21	19	6	16	29	14	14	9	9
Calhoun city, Henry County	491	36.1	35	108	12	22	60	63	72	22	20
California city, Moniteau County	4 005	36.5	271	737	158	201	543	544	399	191	162
Callao city, Macon County	291	39.7	12	57	16	10	28	44	44	15	9
Calverton Park village, St. Louis County	1 322	35.4	72	309	50	68	153	226	159	51	44
Camden city, Ray County	209	38.8	12	43	4	12	28	33	21	7	15
Camden Point city, Platte County	484	33.9	43	96	14	20	78	88	71	22	17
Camdenton city, Camden County	2 779	34.3	186	582	120	149	371	419	323	104	99
Cameron city	8 312	36.6	418	1 120	276	478	1 546	1 793	972	282	268
Clinton County (part)	4 487	35.5	327	929	167	197	594	663	493	161	165
DeKalb County (part)	3 825	37.1	91	191	109	281	952	1 130	479	121	103
Campbell city, Dunklin County	1 883	37.6	129	336	80	75	252	235	200	114	88
Canalou city, New Madrid County	348	32.0	30	86	9	15	52	46	43	19	14
Canton city, Lewis County	2 557	26.4	160	390	402	300	248	300	202	104	90
Cape Girardeau city	35 349	33.6	1 902	5 361	3 089	3 412	4 486	4 574	4 316	1 527	1 199
Cape Girardeau County (part)	35 349	33.6	1 902	5 361	3 089	3 412	4 486	4 574	4 316	1 527	1 199
Scott County (part)	-	-	-	-	-	-	-	-	-	-	-
Cardwell city, Dunklin County	789	38.7	49	143	36	23	101	125	89	46	43
Carl Junction city, Jasper County	5 294	34.5	354	1 232	196	185	720	909	732	266	209
Carrollton city, Carroll County	4 122	40.2	295	702	180	164	477	485	492	198	176
Carterville city, Jasper County	1 850	33.5	116	415	80	85	266	280	257	87	76
Carthage city, Jasper County	12 668	35.0	940	2 278	615	768	1 730	1 744	1 404	526	430
Caruthersville city, Pemiscot County	6 760	31.3	680	1 535	288	361	793	879	765	300	241
Carytown city, Jasper County	217	40.8	9	28	11	12	28	36	41	13	12
Cassville city, Barry County	2 890	38.3	187	551	115	121	338	426	370	137	120
Castle Point CDP, St. Louis County	4 559	27.1	340	1 372	222	215	586	594	571	221	153
Catron town, New Madrid County	68	40.5	2	13	2	3	8	10	11	4	6
Cave town, Lincoln County	7	33.5	1	1	-	-	2	-	1	2	-
Cedar Hill CDP, Jefferson County	1 703	35.3	101	363	78	91	210	301	248	104	68
Cedar Hill Lakes village, Jefferson County	229	37.3	13	56	6	10	20	54	32	11	10
Center city, Ralls County	644	37.8	52	114	24	26	78	89	49	28	27
Centertown town, Cole County	257	38.8	12	46	7	8	31	57	20	10	25
Centerview city, Johnson County	249	29.8	17	69	10	12	37	40	25	11	7
Centerville city, Reynolds County	171	44.3	10	20	8	18	19	12	28	20	6
Centralia city	3 774	35.9	292	773	130	146	504	550	391	179	150
Audrain County (part)	-	-	-	-	-	-	-	-	-	-	-
Boone County (part)	3 774	35.9	292	773	130	146	504	550	391	179	150
Chaffee city, Scott County	3 044	37.7	210	557	134	168	354	410	372	154	124
Chain of Rocks village, Lincoln County	91	36.3	5	21	4	2	10	20	12	1	7
Chain-O-Lakes village, Barry County	127	59.3	1	16	1	-	4	16	15	12	12
Chamois city, Osage County	456	35.3	38	88	20	21	60	43	56	18	13
Champ village, St. Louis County	12	36.5	-	3	1	-	1	3	2	-	1
Charlack city, St. Louis County	1 431	30.1	115	299	51	111	251	241	169	43	31
Charleston city, Mississippi County	4 732	35.3	379	1 049	191	209	519	645	559	227	199
Chesterfield city, St. Louis County	46 802	41.8	2 606	8 926	1 166	1 587	4 160	7 560	8 447	3 236	2 226
Chilhowee town, Johnson County	329	37.1	22	64	16	16	34	62	26	8	26
Chillicothe city, Livingston County	8 968	39.7	571	1 506	321	367	1 108	1 324	1 095	442	340
Chula city, Livingston County	198	31.8	15	60	3	7	22	32	25	5	6
Clarence city, Shelby County	915	41.6	44	167	36	39	83	120	125	45	43
Clark city, Randolph County	275	33.1	23	59	9	18	37	45	27	19	8
Clarksburg city, Moniteau County	375	26.6	43	103	15	13	57	56	32	11	10
Clarksdale city, DeKalb County	351	34.3	23	78	19	14	45	56	44	12	15
Clarkson Valley city, St. Louis County	2 675	43.7	124	623	86	65	122	389	638	290	135
Clarksville city, Pike County	490	36.0	31	93	14	25	73	64	49	24	27
Clarkton city, Dunklin County	1 330	33.1	103	296	62	71	169	197	131	58	64
Claycomo village, Clay County	1 267	40.4	67	182	43	73	165	189	194	75	67
Clayton city, St. Louis County	12 825	36.7	490	2 094	511	855	2 111	2 032	1 890	565	441
Clearmont city, Nodaway County	191	46.2	12	24	8	12	18	19	14	15	18
Cleveland city, Cass County	592	37.1	39	133	16	16	64	117	92	39	27
Clever city, Christian County	1 010	31.0	113	204	26	41	212	141	89	45	26
Cliff Village village, Newton County	33	50.5	-	6	-	1	1	7	3	3	3
Clifton Hill city, Randolph County	124	40.5	6	33	2	5	9	17	15	9	11
Climax Springs village, Camden County	80	38.3	5	14	6	2	10	14	6	6	6
Clinton city, Henry County	9 311	39.4	612	1 566	374	450	1 111	1 275	1 143	442	388
Clyde village, Nodaway County	74	28.5	5	19	5	5	13	7	12	3	2
Cobalt village, Madison County	189	36.9	17	27	8	12	24	30	28	13	9
Coffey city, Daviess County	140	41.0	8	32	6	9	7	19	13	10	10
Cole Camp city, Benton County	1 028	42.3	61	164	41	40	117	133	98	36	46

Table 2. **Age and Sex: 2000**—Con.

[For information on confidentiality protection, nonsampling error, and definitions, see text]

Age—Con.			Age and sex						Percent of total population		State County Place
			All ages		18 years and over		65 years and over				
65 to 74 years	75 to 84 years	85 years and over	Female	Males per 100 females	Total	Female	Total	Female	Under 18 years	65 years and over	
											PLACE—Con.
246	238	112	1 505	84.8	2 088	1 182	596	393	24.9	21.4	Buffalo city, Dallas County
6	2	-	114	97.4	144	75	8	4	36.0	3.6	Bull Creek village, Taney County
25	23	3	169	105.9	264	133	51	31	24.1	14.7	Bunceton city, Cooper County
34	18	3	214	99.5	313	163	55	36	26.7	12.9	Bunker city
15	10	1	92	94.6	121	61	26	16	32.4	14.5	Dent County (part)
19	8	2	122	103.3	192	102	29	20	22.6	11.7	Reynolds County (part)
6	2	1	32	118.8	50	24	9	4	28.6	12.9	Burgess town, Barton County
47	43	16	328	92.7	457	249	106	69	27.7	16.8	Burlington Junction city, Nodaway County
381	410	206	2 302	82.8	3 158	1 781	997	665	25.0	23.7	Butler city, Bates County
14	8	1	200	98.5	262	132	23	13	34.0	5.8	Butterfield village, Barry County
91	41	13	1 204	97.3	1 678	850	145	83	29.4	6.1	Byrnes Mill city, Jefferson County
197	193	128	1 192	81.9	1 578	921	518	347	27.2	23.9	Cabool city, Texas County
46	24	12	194	90.7	285	149	82	50	23.0	22.2	Cainsville city, Harrison County
24	14	7	161	82.0	218	123	45	30	25.6	15.4	Cairo village, Randolph County
7	11	3	79	100.0	118	63	21	13	25.3	13.3	Caledonia village, Washington County
32	36	9	250	96.4	348	178	77	44	29.1	15.7	Calhoun city, Henry County
315	319	165	2 118	89.1	2 997	1 618	799	529	25.2	20.0	California city, Moniteau County
29	17	10	146	99.3	222	118	56	31	23.7	19.2	Callao city, Macon County
118	56	16	693	90.8	941	501	190	114	28.8	14.4	Calverton Park village, St. Louis County
26	7	1	106	97.2	154	79	34	19	26.3	16.3	Camden city, Ray County
18	14	3	236	105.1	345	177	35	20	28.7	7.2	Camden Point city, Platte County
196	161	69	1 463	90.0	2 011	1 113	426	292	27.6	15.3	Camdenton city, Camden County
479	437	243	3 060	171.6	6 774	2 344	1 159	742	18.5	13.9	Cameron city
314	289	188	2 374	89.0	3 231	1 784	791	520	28.0	17.6	Clinton County (part)
165	148	55	686	457.6	3 543	560	368	222	7.4	9.6	DeKalb County (part)
186	140	48	997	88.9	1 418	782	374	239	24.7	19.9	Campbell city, Dunklin County
22	9	3	184	89.1	232	124	34	21	33.3	9.8	Canalou city, New Madrid County
153	140	68	1 358	88.3	2 007	1 094	361	238	21.5	14.1	Canton city, Lewis County
2 436	2 102	945	18 654	89.5	28 086	15 028	5 483	3 371	20.5	15.5	Cape Girardeau city
2 436	2 102	945	18 654	89.5	28 086	15 028	5 483	3 371	20.5	15.5	Cape Girardeau County (part)
-	-	-	-	(X)	-	-	-	-	(X)	(X)	Scott County (part)
56	63	15	419	88.3	597	321	134	88	24.3	17.0	Cardwell city, Dunklin County
284	161	46	2 711	95.3	3 708	1 935	491	279	30.0	9.3	Carl Junction city, Jasper County
386	362	205	2 217	85.9	3 125	1 744	953	626	24.2	23.1	Carrollton city, Carroll County
102	67	19	938	97.2	1 319	666	188	104	28.7	10.2	Carterville city, Jasper County
969	875	389	6 490	95.2	9 450	4 982	2 233	1 439	25.4	17.6	Carthage city, Jasper County
486	316	116	3 629	86.3	4 545	2 528	918	592	32.8	13.6	Caruthersville city, Pemiscot County
14	9	4	101	114.9	180	86	27	12	17.1	12.4	Carytown city, Jasper County
245	189	91	1 519	90.3	2 152	1 158	525	327	25.5	18.2	Cassville city, Barry County
178	92	15	2 464	85.0	2 847	1 619	285	158	37.6	6.3	Castle Point CDP, St. Louis County
8	-	1	36	88.9	53	27	9	6	22.1	13.2	Catron town, New Madrid County
-	-	-	4	75.0	5	3	-	-	28.6	-	Cave town, Lincoln County
83	47	9	864	97.1	1 239	635	139	76	27.2	8.2	Cedar Hill CDP, Jefferson County
14	2	1	114	100.9	160	79	17	9	30.1	7.4	Cedar Hill Lakes village, Jefferson County
59	62	36	329	95.7	478	265	157	96	25.8	24.4	Center city, Ralls County
23	18	-	131	96.2	199	100	41	23	22.6	16.0	Centertown town, Cole County
12	7	2	139	79.1	163	91	21	12	34.5	8.4	Centerview city, Johnson County
14	10	6	81	111.1	141	68	30	16	17.5	17.5	Centerville city, Reynolds County
286	245	128	2 053	83.8	2 709	1 524	659	429	28.2	17.5	Centralia city
-	-	-	-	(X)	-	-	-	-	(X)	(X)	Audrain County (part)
286	245	128	2 053	83.8	2 709	1 524	659	429	28.2	17.5	Boone County (part)
272	195	94	1 638	85.8	2 277	1 275	561	372	25.2	18.4	Chaffee city, Scott County
5	4	-	45	102.2	65	32	9	6	28.6	9.9	Chain of Rocks village, Lincoln County
30	19	1	68	86.8	110	56	50	25	13.4	39.4	Chain-O-Lakes village, Barry County
44	42	13	249	83.1	330	186	99	66	27.6	21.7	Chamois city, Osage County
1	-	-	5	140.0	9	4	1	1	25.0	8.3	Champ village, St. Louis County
55	50	15	734	95.0	1 017	542	120	76	28.9	8.4	Charlack city, St. Louis County
369	275	111	2 592	82.6	3 304	1 891	755	481	30.2	16.0	Charleston city, Mississippi County
3 429	2 280	1 179	24 431	91.6	35 270	18 736	6 888	4 083	24.6	14.7	Chesterfield city, St. Louis County
30	19	6	166	98.2	243	122	55	33	26.1	16.7	Chilhowee town, Johnson County
760	759	375	5 099	75.9	6 891	4 092	1 894	1 261	23.2	21.1	Chillicothe city, Livingston County
13	8	2	112	76.8	123	64	23	14	37.9	11.6	Chula city, Livingston County
76	79	58	505	81.2	704	396	213	134	23.1	23.3	Clarence city, Shelby County
15	10	5	150	83.3	193	105	30	19	29.8	10.9	Clark city, Randolph County
19	13	3	186	101.6	229	122	35	23	38.9	9.3	Clarksburg city, Moniteau County
17	18	10	174	101.7	250	122	45	28	28.8	12.8	Clarksdale city, DeKalb County
145	53	5	1 342	99.3	1 928	963	203	97	27.9	7.6	Clarkson Valley city, St. Louis County
37	33	20	263	86.3	366	199	90	54	25.3	18.4	Clarksville city, Pike County
118	47	14	694	91.6	931	503	179	104	30.0	13.5	Clarkton city, Dunklin County
115	70	27	644	96.7	1 018	521	212	126	19.7	16.7	Claycomo village, Clay County
832	681	323	6 398	100.5	10 241	5 171	1 836	1 100	20.1	14.3	Clayton city, St. Louis County
29	20	2	108	76.9	155	89	51	32	18.8	26.7	Clearmont city, Nodaway County
31	9	9	283	109.2	420	211	49	28	29.1	8.3	Cleveland city, Cass County
53	45	15	552	83.0	693	379	113	74	31.4	11.2	Clever city, Christian County
3	5	1	17	94.1	27	14	9	5	18.2	27.3	Cliff Village village, Newton County
9	6	2	66	87.9	85	48	17	11	31.5	13.7	Clifton Hill city, Randolph County
4	7	-	39	105.1	61	29	11	4	23.8	13.8	Climax Springs village, Camden County
861	759	330	4 942	88.4	7 133	3 904	1 950	1 228	23.4	20.9	Clinton city, Henry County
3	-	-	42	76.2	50	28	3	2	32.4	4.1	Clyde village, Nodaway County
9	6	6	93	103.2	145	75	21	13	23.3	11.1	Cobalt village, Madison County
12	10	4	84	66.7	100	55	26	17	28.6	18.6	Coffey city, Daviess County
118	101	73	571	80.0	803	452	292	189	21.9	28.4	Cole Camp city, Benton County

Table 2. **Age and Sex: 2000**—Con.

[For information on confidentiality protection, nonsampling error, and definitions, see text]

State County Place	Total population	Median age	Age: Under 5 years	5 to 17 years	18 to 20 years	21 to 24 years	25 to 34 years	35 to 44 years	45 to 54 years	55 to 59 years	60 to 64 years
PLACE—Con.											
Collins village, St. Clair County	176	40.5	8	37	7	6	15	26	16	13	16
Columbia city, Boone County	84 531	26.8	4 884	11 795	11 011	11 597	13 420	10 817	8 865	2 729	2 133
Commerce village, Scott County	110	38.5	11	18	4	5	11	17	14	10	8
Conception Junction town, Nodaway County	202	38.0	15	41	9	8	21	28	30	8	5
Concord CDP, St. Louis County	16 689	44.5	747	2 683	518	559	1 497	2 474	2 497	1 157	1 002
Concordia city, Lafayette County	2 360	39.9	148	407	70	111	268	331	260	89	94
Coney Island village, Stone County	94	55.7	4	8	1	2	8	5	17	8	8
Conway city, Laclede County	743	33.7	68	145	33	42	96	97	70	42	40
Cool Valley city, St. Louis County	1 081	35.9	86	214	56	44	125	168	191	51	31
Cooter city, Pemiscot County	440	37.2	31	80	16	22	62	55	53	24	22
Corder city, Lafayette County	427	39.6	19	83	21	15	46	76	60	29	12
Corning town, Holt County	21	39.2	2	3	-	2	3	4	3	-	2
Cosby village, Andrew County	143	34.7	15	26	2	6	24	27	11	8	8
Cottleville city, St. Charles County	1 928	31.2	208	470	48	56	318	430	211	66	53
Country Club village, Andrew County	1 846	34.6	135	377	75	88	258	287	276	96	63
Country Club Hills city, St. Louis County	1 381	31.0	118	328	62	54	210	237	166	51	38
Country Life Acres village, St. Louis County	81	47.2	2	17	4	4	5	7	11	14	8
Cowgill city, Caldwell County	247	33.8	19	55	6	7	38	28	28	17	10
Craig city, Holt County	309	38.2	16	66	11	20	26	43	40	13	13
Crane city, Stone County	1 390	37.1	109	262	56	70	159	179	133	59	66
Creighton city, Cass County	322	35.4	24	76	10	9	39	65	21	20	13
Crestwood city, St. Louis County	11 863	44.9	533	1 837	311	388	1 131	1 751	1 641	666	658
Creve Coeur city, St. Louis County	16 500	43.1	803	2 655	471	671	1 811	2 314	2 601	1 099	899
Crocker city, Pulaski County	1 033	36.1	67	226	44	41	121	183	94	34	47
Cross Timbers city, Hickory County	185	41.4	11	38	8	6	12	28	19	9	7
Crystal City city, Jefferson County	4 247	39.5	295	725	164	198	482	608	494	208	209
Crystal Lake Park city, St. Louis County	457	47.4	25	74	6	10	31	65	77	36	26
Crystal Lakes city, Ray County	383	35.8	29	75	17	11	57	80	60	14	13
Cuba city, Crawford County	3 230	36.6	221	657	130	155	373	483	342	116	126
Curryville city, Pike County	251	35.3	13	54	6	14	37	26	44	13	17
Dadeville village, Dade County	224	39.3	9	40	13	11	20	35	37	12	3
Dalton town, Chariton County	27	54.3	-	5	-	-	3	1	6	-	3
Dardenne Prairie town, St. Charles County	4 384	34.3	480	934	91	81	679	947	487	215	163
Darlington village, Gentry County	113	32.8	11	30	-	10	8	19	7	9	6
Dearborn city	529	36.6	38	100	20	27	66	71	61	31	35
Buchanan County (part)	-	-	-	-	-	-	-	-	-	-	-
Platte County (part)	529	36.6	38	100	20	27	66	71	61	31	35
Deepwater city, Henry County	507	38.2	29	96	19	18	62	66	63	25	38
Deerfield village, Vernon County	75	36.5	5	13	2	6	8	12	8	5	2
De Kalb town, Buchanan County	257	33.8	28	38	11	10	47	34	24	10	15
Dellwood city, St. Louis County	5 255	33.6	386	1 274	194	196	709	951	562	181	173
Delta city, Cape Girardeau County	517	36.1	37	95	22	28	69	88	61	20	23
Dennis Acres village, Newton County	68	30.5	3	18	4	3	12	11	3	4	1
Denver village, Worth County	40	41.0	3	7	2	-	4	9	4	-	3
Des Arc village, Iron County	187	38.8	13	39	4	1	26	27	27	7	6
Desloge city, St. Francois County	4 802	35.2	328	885	247	270	657	701	538	195	211
De Soto city, Jefferson County	6 375	37.3	463	1 148	245	318	849	876	763	287	240
Des Peres city, St. Louis County	8 592	42.4	572	1 811	250	204	516	1 331	1 613	566	404
De Witt city, Carroll County	120	32.5	11	23	7	7	16	16	18	5	6
Dexter city, Stoddard County	7 356	38.7	504	1 238	300	379	868	1 036	857	354	324
Diamond town, Newton County	807	32.8	72	152	41	59	104	110	93	40	25
Diehlstadt village, Scott County	163	36.4	7	40	7	7	17	32	23	8	5
Diggins village, Webster County	298	36.1	18	55	14	13	42	63	41	10	16
Dixon city, Pulaski County	1 570	38.3	102	297	61	72	185	215	156	59	75
Doniphan city, Ripley County	1 932	44.9	99	310	73	63	211	213	188	86	99
Doolittle city, Phelps County	644	36.5	49	115	31	27	86	98	75	39	26
Dover town, Lafayette County	108	44.0	5	18	4	2	13	15	14	11	8
Downing city, Schuyler County	396	38.5	23	79	14	17	37	59	42	24	19
Drexel city	1 090	35.7	93	224	25	51	139	172	140	58	42
Bates County (part)	119	33.8	2	31	3	7	19	19	13	7	5
Cass County (part)	971	36.0	91	193	22	44	120	153	127	51	37
Dudley city, Stoddard County	289	35.2	19	52	10	27	36	46	28	12	12
Duenweg city, Jasper County	1 034	29.9	109	200	52	71	167	167	92	46	40
Duquesne village, Jasper County	1 640	38.4	128	235	59	96	216	248	241	101	85
Dutchtown village, Cape Girardeau County	99	29.5	7	23	6	5	14	14	9	2	8
Eagleville town, Harrison County	321	41.8	22	50	14	10	35	45	39	17	12
East Lynne city, Cass County	300	34.5	21	74	14	16	27	64	28	11	11
Easton city, Buchanan County	258	36.5	13	63	9	4	32	47	38	9	15
East Prairie city, Mississippi County	3 227	34.5	241	626	146	180	442	415	386	171	153
Edgar Springs city, Phelps County	190	41.3	12	29	5	7	24	29	27	7	11
Edgerton city, Platte County	533	38.2	25	120	20	20	57	106	86	16	23
Edina city, Knox County	1 233	45.3	68	208	35	34	100	165	162	57	72
Edmundson city, St. Louis County	840	34.1	54	185	49	35	110	128	113	46	31
Eldon city, Miller County	4 895	40.0	303	835	196	232	574	626	579	229	209
El Dorado Springs city, Cedar County	3 775	40.4	235	661	148	171	401	511	385	169	174
Ellington city, Reynolds County	1 045	35.2	85	194	38	53	150	130	112	49	49
Ellisville city, St. Louis County	9 104	38.8	616	1 864	294	224	932	1 677	1 382	457	327
Ellsinore city, Carter County	363	42.9	23	59	11	22	29	48	37	18	19
Elmer city, Macon County	98	43.3	9	14	3	3	11	14	8	7	13
Elmira village, Ray County	82	36.3	5	19	3	3	9	17	11	4	6
Elmo city, Nodaway County	166	41.7	8	34	4	6	16	22	20	5	11
Elsberry city, Lincoln County	2 047	34.1	152	490	84	94	224	326	228	99	80
Emerald Beach village, Barry County	250	56.0	12	21	2	2	18	24	40	30	22
Eminence city, Shannon County	548	43.3	28	79	25	16	62	80	57	31	34

Table 2. **Age and Sex: 2000**—Con.

[For information on confidentiality protection, nonsampling error, and definitions, see text]

Age—Con.			Age and sex						Percent of total population		State County Place
			All ages		18 years and over		65 years and over				
65 to 74 years	75 to 84 years	85 years and over	Female	Males per 100 females	Total	Female	Total	Female	Under 18 years	65 years and over	
											PLACE—Con.
16	10	6	92	91.3	131	68	32	17	25.6	18.2	Collins village, St. Clair County
3 440	2 678	1 162	44 078	91.8	67 852	35 883	7 280	4 425	19.7	8.6	Columbia city, Boone County
4	6	2	52	111.5	81	40	12	7	26.4	10.9	Commerce village, Scott County
16	16	5	99	104.0	146	71	37	19	27.7	18.3	Conception Junction town, Nodaway County
2 195	1 132	228	8 715	91.5	13 259	7 044	3 555	1 997	20.6	21.3	Concord CDP, St. Louis County
206	206	170	1 295	82.2	1 805	1 023	582	386	23.5	24.7	Concordia city, Lafayette County
25	5	3	46	104.3	82	42	33	17	12.8	35.1	Coney Island village, Stone County
57	40	13	389	91.0	530	293	110	72	28.7	14.8	Conway city, Laclede County
60	42	13	586	84.5	781	444	115	82	27.8	10.6	Cool Valley city, St. Louis County
41	26	8	224	96.4	329	167	75	42	25.2	17.0	Cooter city, Pemiscot County
34	24	8	203	110.3	325	159	66	36	23.9	15.5	Corder city, Lafayette County
1	-	1	11	90.9	16	8	2	1	23.8	9.5	Corning town, Holt County
6	9	1	73	95.9	102	53	16	10	28.7	11.2	Cosby village, Andrew County
45	18	5	968	99.2	1 250	627	68	40	35.2	3.5	Cottleville city, St. Charles County
101	74	16	943	95.8	1 334	686	191	102	27.7	10.3	Country Club village, Andrew County
67	34	16	770	79.4	935	550	117	75	32.3	8.5	Country Club Hills city, St. Louis County
5	3	1	42	92.9	62	32	9	6	23.5	11.1	Country Life Acres village, St. Louis County
17	21	1	115	114.8	173	88	39	19	30.0	15.8	Cowgill city, Caldwell County
27	20	14	154	100.6	227	115	61	35	26.5	19.7	Craig city, Holt County
124	103	70	743	87.1	1 019	562	297	204	26.7	21.4	Crane city, Stone County
26	15	4	157	105.1	222	110	45	26	31.1	14.0	Creighton city, Cass County
1 631	1 112	204	6 283	88.8	9 493	5 122	2 947	1 673	20.0	24.8	Crestwood city, St. Louis County
1 646	1 135	395	8 541	93.2	13 042	6 809	3 176	1 807	21.0	19.2	Creve Coeur city, St. Louis County
98	58	20	544	89.9	740	399	176	107	28.4	17.0	Crocker city, Pulaski County
19	23	5	93	98.9	136	74	47	32	26.5	25.4	Cross Timbers city, Hickory County
331	364	169	2 264	87.6	3 227	1 782	864	538	24.0	20.3	Crystal City city, Jefferson County
61	40	6	244	87.3	358	196	107	63	21.7	23.4	Crystal Lake Park city, St. Louis County
18	7	2	180	112.8	279	130	27	16	27.2	7.0	Crystal Lakes city, Ray County
276	228	123	1 717	88.1	2 352	1 311	627	396	27.2	19.4	Cuba city, Crawford County
16	11	-	131	91.6	184	99	27	18	26.7	10.8	Curryville city, Pike County
18	19	7	119	88.2	175	95	44	27	21.9	19.6	Dadeville village, Dade County
7	1	1	17	58.8	22	15	9	5	18.5	33.3	Dalton town, Chariton County
227	66	14	2 198	99.5	2 970	1 505	307	161	32.3	7.0	Dardenne Prairie town, St. Charles County
7	5	1	60	88.3	72	39	13	7	36.3	11.5	Darlington village, Gentry County
39	28	13	264	100.4	391	212	80	56	26.1	15.1	Dearborn city
-	-	-	-	(X)	-	-	-	-	(X)	(X)	Buchanan County (part)
39	28	13	264	100.4	391	212	80	56	26.1	15.1	Platte County (part)
58	21	12	252	101.2	382	193	91	49	24.7	17.9	Deepwater city, Henry County
1	11	2	38	97.4	57	30	14	6	24.0	18.7	Deerfield village, Vernon County
27	6	7	130	97.7	191	95	40	20	25.7	15.6	De Kalb town, Buchanan County
347	221	61	2 820	86.3	3 595	1 989	629	370	31.6	12.0	Dellwood city, St. Louis County
44	23	7	267	93.6	385	210	74	48	25.5	14.3	Delta city, Cape Girardeau County
6	3	-	33	106.1	47	24	9	6	30.9	13.2	Dennis Acres village, Newton County
5	2	1	19	110.5	30	15	8	6	25.0	20.0	Denver village, Worth County
26	7	4	95	96.8	135	68	37	18	27.8	19.8	Des Arc village, Iron County
391	295	84	2 570	86.8	3 589	2 006	770	495	25.3	16.0	Desloge city, St. Francois County
561	441	184	3 404	87.3	4 764	2 617	1 186	781	25.3	18.6	De Soto city, Jefferson County
703	497	125	4 426	94.1	6 209	3 240	1 325	715	27.7	15.4	Des Peres city, St. Louis County
6	4	1	61	96.7	86	40	11	5	28.3	9.2	De Witt city, Carroll County
674	585	237	4 038	82.2	5 614	3 166	1 496	984	23.7	20.3	Dexter city, Stoddard County
62	34	15	425	89.9	583	311	111	66	27.8	13.8	Diamond town, Newton County
10	6	1	84	94.0	116	60	17	11	28.8	10.4	Diehlstadt village, Scott County
16	9	1	146	104.1	225	112	26	14	24.5	8.7	Diggins village, Webster County
149	130	69	877	79.0	1 171	667	348	233	25.4	22.2	Dixon city, Pulaski County
241	216	133	1 129	71.1	1 523	903	590	395	21.2	30.5	Doniphan city, Ripley County
48	36	14	334	92.8	480	251	98	54	25.5	15.2	Doolittle city, Phelps County
11	6	1	56	92.9	85	45	18	12	21.3	16.7	Dover town, Lafayette County
32	34	16	219	80.8	294	164	82	52	25.8	20.7	Downing city, Schuyler County
64	63	19	553	97.1	773	403	146	82	29.1	13.4	Drexel city
6	6	1	65	83.1	86	48	13	8	27.7	10.9	Bates County (part)
58	57	18	488	99.0	687	355	133	74	29.2	13.7	Cass County (part)
23	20	4	147	96.6	218	115	47	27	24.6	16.3	Dudley city, Stoddard County
60	24	6	576	79.5	725	407	90	47	29.9	8.7	Duenweg city, Jasper County
122	94	15	863	90.0	1 277	667	231	128	22.1	14.1	Duquesne village, Jasper County
6	4	1	49	102.0	69	38	11	6	30.3	11.1	Dutchtown village, Cape Girardeau County
39	27	11	174	84.5	249	137	77	47	22.4	24.0	Eagleville town, Harrison County
23	7	4	149	101.3	205	99	34	14	31.7	11.3	East Lynne city, Cass County
21	5	2	132	95.5	182	92	28	17	29.5	10.9	Easton city, Buchanan County
236	174	57	1 751	84.3	2 360	1 322	467	302	26.9	14.5	East Prairie city, Mississippi County
19	17	3	96	97.9	149	80	39	23	21.6	20.5	Edgar Springs city, Phelps County
36	19	5	252	111.5	388	192	60	32	27.2	11.3	Edgerton city, Platte County
168	123	41	663	86.0	957	524	332	191	22.4	26.9	Edina city, Knox County
51	30	8	446	88.3	601	322	89	52	28.5	10.6	Edmundson city, St. Louis County
465	419	228	2 674	83.1	3 757	2 140	1 112	721	23.2	22.7	Eldon city, Miller County
390	351	179	2 043	84.8	2 879	1 608	920	579	23.7	24.4	El Dorado Springs city, Cedar County
92	67	26	564	85.3	766	417	185	117	26.7	17.7	Ellington city, Reynolds County
628	461	242	4 762	91.2	6 624	3 546	1 331	826	27.2	14.6	Ellisville city, St. Louis County
56	32	9	203	78.8	281	160	97	64	22.6	26.7	Ellsinore city, Carter County
8	4	4	51	92.2	75	39	16	10	23.5	16.3	Elmer city, Macon County
2	3	-	42	95.2	58	32	5	3	29.3	6.1	Elmira village, Ray County
23	14	3	90	84.4	124	67	40	26	25.3	24.1	Elmo city, Nodaway County
140	103	27	1 090	87.8	1 405	741	270	157	31.4	13.2	Elsberry city, Lincoln County
52	20	7	126	98.4	217	112	79	43	13.2	31.6	Emerald Beach village, Barry County
61	50	25	300	82.7	441	245	136	85	19.5	24.8	Eminence city, Shannon County

Table 2. **Age and Sex: 2000**—Con.

[For information on confidentiality protection, nonsampling error, and definitions, see text]

State County Place	Total population	Median age	Age: Under 5 years	5 to 17 years	18 to 20 years	21 to 24 years	25 to 34 years	35 to 44 years	45 to 54 years	55 to 59 years	60 to 64 years
PLACE—Con.											
Emma city	243	39.3	14	50	7	10	26	31	32	9	17
Lafayette County (part)	99	37.2	5	24	4	-	13	17	9	1	5
Saline County (part)	144	41.0	9	26	3	10	13	14	23	8	12
Eolia village, Pike County	435	37.6	30	83	13	28	52	50	68	18	22
Essex city, Stoddard County	524	37.0	38	90	20	27	70	67	55	26	26
Ethel town, Macon County	100	54.3	1	15	3	4	4	11	14	15	9
Eureka city, St. Louis County	7 676	34.1	705	1 740	210	229	1 072	1 566	999	302	199
Everton city, Dade County	322	38.1	20	63	14	18	37	39	48	19	13
Ewing city, Lewis County	464	38.9	28	86	18	20	50	80	50	23	16
Excelsior Estates village	263	32.1	23	69	3	8	42	54	33	7	9
Clay County (part)	3	39.5	-	1	-	-	-	2	-	-	-
Ray County (part)	260	32.0	23	68	3	8	42	52	33	7	9
Excelsior Springs city	10 847	33.8	827	2 119	581	602	1 447	1 581	1 304	537	426
Clay County (part)	10 670	33.6	819	2 097	577	599	1 428	1 562	1 267	522	413
Ray County (part)	177	49.4	8	22	4	3	19	19	37	15	13
Exeter city, Barry County	707	35.3	61	139	22	38	89	108	77	36	41
Fairfax city, Atchison County	645	43.5	19	123	20	12	56	106	92	34	25
Fair Grove city, Greene County	1 107	31.4	83	268	36	54	174	187	122	47	24
Fair Play city, Polk County	418	33.6	31	114	11	16	42	55	59	12	18
Fairview town, Newton County	395	33.9	31	92	20	17	47	55	40	20	15
Farber city, Audrain County	411	39.9	21	76	14	25	44	53	66	27	19
Farley village, Platte County	226	39.2	17	39	7	4	27	36	37	17	17
Farmington city, St. Francois County	13 924	37.4	691	1 935	640	831	2 278	2 391	1 715	558	509
Fayette city, Howard County	2 793	29.2	125	374	434	355	232	314	239	103	111
Fenton city, St. Louis County	4 360	40.1	216	895	156	170	379	791	835	252	181
Ferguson city, St. Louis County	22 406	33.3	1 643	5 148	863	1 063	3 002	3 647	2 713	857	680
Ferrelview village, Platte County	593	33.7	40	106	11	44	112	110	85	33	17
Festus city, Jefferson County	9 660	35.9	679	1 809	383	539	1 305	1 429	1 148	433	397
Fidelity town, Jasper County	252	32.7	24	47	13	15	37	33	33	21	10
Fillmore city, Andrew County	211	31.5	17	50	6	15	27	35	19	8	11
Fisk city, Butler County	363	41.5	23	63	8	14	37	53	55	19	16
Fleming city, Ray County	122	38.0	7	24	4	2	18	20	16	7	7
Flemington village, Polk County	124	40.5	10	20	4	8	11	22	15	11	8
Flint Hill city, St. Charles County	379	35.6	36	71	14	14	46	72	50	16	20
Flordell Hills city, St. Louis County	931	31.8	64	225	41	45	135	166	126	38	18
Florida village, Monroe County	9	29.5	-	2	1	1	1	1	1	-	-
Florissant city, St. Louis County	50 497	37.1	3 298	9 164	1 855	2 310	6 807	8 312	5 885	2 188	2 049
Foley city, Lincoln County	178	31.0	14	46	1	8	32	31	15	9	3
Fordland city, Webster County	684	34.3	54	121	29	30	117	87	75	32	35
Forest City city, Holt County	338	38.0	16	70	10	11	42	61	43	17	16
Foristell city	331	39.2	18	66	21	7	26	64	59	23	13
St. Charles County (part)	304	38.6	18	65	20	4	22	61	54	20	9
Warren County (part)	27	45.8	-	1	1	3	4	3	5	3	4
Forsyth city, Taney County	1 686	52.8	93	192	37	43	166	182	175	99	135
Fortescue town, Holt County	51	26.5	10	11	-	4	9	9	5	1	-
Fort Leonard Wood CDP, Pulaski County	13 666	21.4	1 347	2 450	2 807	1 980	3 454	1 439	166	7	8
Foster village, Bates County	130	35.0	9	32	3	4	17	23	17	4	5
Fountain N' Lakes village, Lincoln County	129	38.3	13	21	5	6	16	19	19	14	3
Frankford city, Pike County	351	38.9	15	68	23	13	35	59	50	24	14
Franklin city, Howard County	112	38.8	6	25	3	3	11	16	28	4	4
Fredericktown city, Madison County	3 928	40.4	216	695	152	192	445	500	435	166	160
Freeburg village, Osage County	423	34.4	28	70	28	29	59	52	46	21	22
Freeman city, Cass County	521	31.7	63	106	21	21	73	95	51	17	14
Freistatt village, Lawrence County	184	36.3	11	41	6	6	27	24	13	3	9
Fremont Hills city, Christian County	597	43.0	28	113	16	10	53	98	123	51	49
Frohna city, Perry County	192	40.0	10	30	10	5	24	25	25	5	12
Frontenac city, St. Louis County	3 483	46.0	169	747	72	48	137	494	595	280	203
Fulton city, Callaway County	12 128	32.9	518	1 666	1 229	1 202	1 800	1 972	1 285	414	346
Gainesville city, Ozark County	632	40.8	38	109	19	24	72	84	90	28	33
Galena city, Stone County	451	34.9	44	86	21	19	56	53	73	32	22
Gallatin city, Daviess County	1 789	39.7	116	346	57	71	214	215	214	83	74
Galt city, Grundy County	275	38.4	23	52	17	9	29	42	27	16	15
Garden City city, Cass County	1 500	31.9	136	301	60	92	224	231	157	67	54
Gasconade city, Gasconade County	267	38.9	18	53	10	10	28	33	31	18	12
Gentry village, Gentry County	101	25.5	10	35	2	3	14	14	5	6	4
Gerald city, Franklin County	1 171	35.9	66	248	48	43	158	192	131	53	56
Gerster town, St. Clair County	35	40.5	2	7	-	2	4	4	4	5	3
Gibbs village, Adair County	100	31.5	12	20	3	4	15	15	12	6	4
Gideon city, New Madrid County	1 113	37.5	74	223	50	46	120	159	119	59	45
Gilliam town, Saline County	229	39.7	12	49	7	6	23	38	20	11	9
Gilman City city	380	36.3	27	72	16	30	40	45	38	20	17
Daviess County (part)	-	-	-	-	-	-	-	-	-	-	-
Harrison County (part)	380	36.3	27	72	16	30	40	45	38	20	17
Gladstone city, Clay County	26 365	40.0	1 429	4 107	924	1 335	3 456	3 968	4 039	1 603	1 321
Glasgow city	1 263	38.1	76	268	40	58	137	187	152	55	46
Chariton County (part)	29	42.3	1	7	1	2	-	7	2	2	2
Howard County (part)	1 234	38.0	75	261	39	56	137	180	150	53	44
Glasgow Village CDP, St. Louis County	5 234	30.9	406	1 358	210	217	720	799	454	148	151
Glenaire city, Clay County	553	41.7	27	100	15	13	58	96	98	36	33
Glen Allen town, Bollinger County	145	31.8	8	43	9	3	15	29	16	4	2

Table 2. **Age and Sex: 2000**—Con.

[For information on confidentiality protection, nonsampling error, and definitions, see text]

Age—Con.			Age and sex						Percent of total population		State County Place
			All ages		18 years and over		65 years and over				
65 to 74 years	75 to 84 years	85 years and over	Female	Males per 100 females	Total	Female	Total	Female	Under 18 years	65 years and over	
											PLACE—Con.
25	19	3	122	99.2	179	91	47	22	26.3	19.3	Emma city
11	8	2	51	94.1	70	37	21	10	29.3	21.2	Lafayette County (part)
14	11	1	71	102.8	109	54	26	12	24.3	18.1	Saline County (part)
35	27	9	229	90.0	322	178	71	41	26.0	16.3	Eolia village, Pike County
52	42	11	286	83.2	396	214	105	58	24.4	20.0	Essex city, Stoddard County
8	13	3	55	81.8	84	49	24	13	16.0	24.0	Ethel town, Macon County
256	241	157	3 939	94.9	5 231	2 759	654	428	31.9	8.5	Eureka city, St. Louis County
24	17	10	175	84.0	239	130	51	33	25.8	15.8	Everton city, Dade County
42	40	11	231	100.9	350	183	93	58	24.6	20.0	Ewing city, Lewis County
9	5	1	132	99.2	171	86	15	9	35.0	5.7	Excelsior Estates village
-	-	-	1	200.0	2	1	-	-	33.3	-	Clay County (part)
9	5	1	131	98.5	169	85	15	9	35.0	5.8	Ray County (part)
718	469	236	5 617	93.1	7 901	4 178	1 423	903	27.2	13.1	Excelsior Springs city
700	452	234	5 524	93.2	7 754	4 100	1 386	883	27.3	13.0	Clay County (part)
18	17	2	93	90.3	147	78	37	20	16.9	20.9	Ray County (part)
56	26	14	384	84.1	507	279	96	64	28.3	13.6	Exeter city, Barry County
71	55	32	353	82.7	503	279	158	106	22.0	24.5	Fairfax city, Atchison County
72	30	10	571	93.9	756	402	112	66	31.7	10.1	Fair Grove city, Greene County
32	17	11	215	94.4	273	142	60	31	34.7	14.4	Fair Play city, Polk County
43	13	2	197	100.5	272	139	58	32	31.1	14.7	Fairview town, Newton County
38	22	6	203	102.5	314	162	66	37	23.6	16.1	Farber city, Audrain County
12	9	4	115	96.5	170	85	25	15	24.8	11.1	Farley village, Platte County
1 048	928	400	6 020	131.3	11 298	4 753	2 376	1 484	18.9	17.1	Farmington city, St. Francois County
197	196	113	1 462	91.0	2 294	1 212	506	318	17.9	18.1	Fayette city, Howard County
280	157	48	2 219	96.5	3 249	1 692	485	267	25.5	11.1	Fenton city, St. Louis County
1 365	1 071	354	12 164	84.2	15 615	8 828	2 790	1 720	30.3	12.5	Ferguson city, St. Louis County
21	13	1	253	134.4	447	187	35	16	24.6	5.9	Ferrelview village, Platte County
795	567	176	5 114	88.9	7 172	3 885	1 538	980	25.8	15.9	Festus city, Jefferson County
13	6	-	114	121.1	181	80	19	9	28.2	7.5	Fidelity town, Jasper County
8	9	6	108	95.4	144	71	23	13	31.8	10.9	Fillmore city, Andrew County
39	25	11	201	80.6	277	158	75	50	23.7	20.7	Fisk city, Butler County
12	4	1	60	103.3	91	46	17	9	25.4	13.9	Fleming city, Ray County
9	3	3	60	106.7	94	49	15	11	24.2	12.1	Flemington village, Polk County
24	14	2	184	106.0	272	130	40	22	28.2	10.6	Flint Hill city, St. Charles County
33	30	10	521	78.7	642	377	73	51	31.0	7.8	Flordell Hills city, St. Louis County
1	-	1	6	50.0	7	4	2	1	22.2	22.2	Florida village, Monroe County
4 559	3 186	884	26 654	89.5	38 035	20 655	8 629	5 291	24.7	17.1	Florissant city, St. Louis County
10	7	2	89	100.0	118	57	19	10	33.7	10.7	Foley city, Lincoln County
49	39	16	358	91.1	509	272	104	59	25.6	15.2	Fordland city, Webster County
24	21	7	170	98.8	252	133	52	36	25.4	15.4	Forest City city, Holt County
22	11	1	159	108.2	247	114	34	14	25.4	10.3	Foristell city
21	9	1	147	106.8	221	102	31	13	27.3	10.2	St. Charles County (part)
1	2	-	12	125.0	26	12	3	1	3.7	11.1	Warren County (part)
278	204	82	912	84.9	1 401	779	564	329	16.9	33.5	Forsyth city, Taney County
-	2	-	22	131.8	30	11	2	1	41.2	3.9	Fortescue town, Holt County
8	-	-	5 291	158.3	9 869	3 507	8	6	27.8	0.1	Fort Leonard Wood CDP, Pulaski County
7	7	2	59	120.3	89	39	16	8	31.5	12.3	Foster village, Bates County
3	10	-	60	115.0	95	44	13	5	26.4	10.1	Fountain N' Lakes village, Lincoln County
24	19	7	175	100.6	268	137	50	30	23.6	14.2	Frankford city, Pike County
6	5	1	60	86.7	81	43	12	8	27.7	10.7	Franklin city, Howard County
357	392	218	2 206	78.1	3 017	1 757	967	648	23.2	24.6	Fredericktown city, Madison County
35	22	11	213	98.6	325	161	68	38	23.2	16.1	Freeburg village, Osage County
33	23	4	276	88.8	352	184	60	31	32.4	11.5	Freeman city, Cass County
27	9	8	101	82.2	132	73	44	25	28.3	23.9	Freistatt village, Lawrence County
41	13	2	298	100.3	456	224	56	24	23.6	9.4	Fremont Hills city, Christian County
23	20	3	89	115.7	152	79	46	27	20.8	24.0	Frohna city, Perry County
422	247	69	1 812	92.2	2 567	1 337	738	385	26.3	21.2	Frontenac city, St. Louis County
773	615	308	5 278	129.8	9 944	4 235	1 696	1 076	18.0	14.0	Fulton city, Callaway County
52	62	21	340	85.9	485	274	135	88	23.3	21.4	Gainesville city, Ozark County
30	11	4	229	96.9	321	174	45	24	28.8	10.0	Galena city, Stone County
149	167	83	976	83.3	1 327	752	399	264	25.8	22.3	Gallatin city, Daviess County
22	16	7	150	83.3	200	110	45	28	27.3	16.4	Galt city, Grundy County
97	58	23	777	93.1	1 063	569	178	112	29.1	11.9	Garden City city, Cass County
32	18	4	147	81.6	196	110	54	34	26.6	20.2	Gasconade city, Gasconade County
3	5	-	49	106.1	56	27	8	4	44.6	7.9	Gentry village, Gentry County
95	60	21	600	95.2	857	442	176	101	26.8	15.0	Gerald city, Franklin County
1	2	1	19	84.2	26	12	4	2	25.7	11.4	Gerster town, St. Clair County
6	3	-	47	112.8	68	32	9	6	32.0	9.0	Gibbs village, Adair County
93	80	45	600	85.5	816	450	218	151	26.7	19.6	Gideon city, New Madrid County
16	23	15	120	90.8	168	90	54	33	26.6	23.6	Gilliam town, Saline County
46	18	11	199	91.0	281	144	75	43	26.1	19.7	Gilman City city
-	-	-	-	(X)	-	-	-	-	(X)	(X)	Daviess County (part)
46	18	11	199	91.0	281	144	75	43	26.1	19.7	Harrison County (part)
2 326	1 437	420	13 694	92.5	20 829	11 003	4 183	2 424	21.0	15.9	Gladstone city, Clay County
97	99	48	675	87.1	919	500	244	156	27.2	19.3	Glasgow city
3	2	-	17	70.6	21	11	5	2	27.6	17.2	Chariton County (part)
94	97	48	658	87.5	898	489	239	154	27.2	19.4	Howard County (part)
449	280	42	2 814	86.0	3 470	1 944	771	453	33.7	14.7	Glasgow Village CDP, St. Louis County
54	21	2	275	101.1	426	219	77	41	23.0	13.9	Glenaire city, Clay County
7	4	5	83	74.7	94	51	16	12	35.2	11.0	Glen Allen town, Bollinger County

Table 2. **Age and Sex: 2000**—Con.

[For information on confidentiality protection, nonsampling error, and definitions, see text]

State County Place	Total population	Median age	Age: Under 5 years	5 to 17 years	18 to 20 years	21 to 24 years	25 to 34 years	35 to 44 years	45 to 54 years	55 to 59 years	60 to 64 years
PLACE—Con.											
Glendale city, St. Louis County	5 767	39.5	473	1 122	116	99	675	956	978	288	225
Glen Echo Park village, St. Louis County	166	43.5	5	38	4	3	9	28	25	15	12
Glenwood village, Schuyler County	203	36.2	14	52	5	7	21	35	21	15	7
Golden City city, Barton County	884	37.4	59	175	44	28	111	128	103	31	43
Goodman town, McDonald County	1 183	36.2	68	266	34	58	140	176	134	65	67
Gordonville village, Cape Girardeau County	425	39.6	23	92	10	19	40	76	63	24	19
Gower city	1 399	35.6	90	304	49	68	170	247	185	51	45
Buchanan County (part)	23	54.3	-	3	1	1	-	2	6	4	2
Clinton County (part)	1 376	35.4	90	301	48	67	170	245	179	47	43
Graham town, Nodaway County	191	43.6	9	35	4	6	21	25	24	16	11
Grain Valley city, Jackson County	5 160	29.1	550	1 049	162	318	1 187	825	484	159	116
Granby city, Newton County	2 121	36.2	153	390	88	119	276	293	273	106	91
Grand Falls Plaza town, Newton County	104	44.5	1	23	2	1	5	21	15	12	13
Grandin city, Carter County	236	35.3	14	48	9	9	37	38	28	9	12
Grand Pass village, Saline County	53	46.5	2	9	2	1	2	8	11	1	4
Grandview city, Jackson County	24 881	33.7	1 803	4 962	1 060	1 417	3 675	4 071	3 252	1 212	1 006
Granger village, Scotland County	44	40.0	2	8	3	-	4	7	5	5	2
Grant City town, Worth County	926	42.1	53	159	44	35	73	135	100	43	58
Grantwood Village town, St. Louis County	883	49.5	53	150	16	13	39	119	129	63	45
Gravois Mills town, Morgan County	208	43.7	10	36	8	10	17	28	34	18	7
Gray Summit CDP, Franklin County	2 640	34.6	202	531	95	118	389	509	330	118	111
Greencastle city, Sullivan County	308	37.0	25	64	5	10	40	40	44	14	18
Green City city, Sullivan County	688	43.8	29	118	32	28	64	89	80	56	33
Greendale city, St. Louis County	722	41.3	35	124	15	22	85	138	142	39	29
Greenfield city, Dade County	1 358	42.7	87	235	42	58	121	164	178	76	64
Green Park city, St. Louis County	2 666	42.4	138	431	82	94	277	424	334	112	162
Green Ridge city, Pettis County	445	34.4	37	93	17	14	67	71	58	21	13
Greentop city	427	41.6	24	69	17	16	44	65	63	31	28
Adair County (part)	90	44.8	4	17	3	2	5	15	18	7	6
Schuyler County (part)	337	40.1	20	52	14	14	39	50	45	24	22
Greenville city, Wayne County	451	41.8	24	72	15	20	55	60	42	23	26
Greenwood city, Jackson County	3 952	30.0	474	816	96	142	1 004	717	317	121	73
Guilford town, Nodaway County	87	36.8	3	20	7	4	4	23	7	-	3
Gunn City village, Cass County	85	30.3	8	20	1	1	18	12	11	2	2
Hale city, Carroll County	473	34.4	42	101	15	23	58	76	53	6	23
Halfway village, Polk County	176	34.7	9	37	8	7	28	33	16	9	8
Hallsville city, Boone County	978	34.1	86	204	16	42	160	141	145	42	37
Halltown village, Lawrence County	189	29.8	16	43	16	8	26	35	18	8	7
Hamilton city, Caldwell County	1 813	37.8	133	356	69	70	218	220	187	64	84
Hanley Hills village, St. Louis County	2 124	35.7	137	437	98	96	271	367	341	101	70
Hannibal city	17 757	36.1	1 248	3 339	918	939	2 179	2 485	2 304	770	590
Marion County (part)	17 503	36.0	1 236	3 293	911	926	2 149	2 448	2 265	755	578
Ralls County (part)	254	40.3	12	46	7	13	30	37	39	15	12
Hardin city, Ray County	614	36.2	46	129	24	29	66	106	65	36	20
Harris town, Sullivan County	105	32.6	21	14	3	5	16	12	4	5	2
Harrisburg town, Boone County	184	36.5	8	39	10	9	18	31	24	13	5
Harrisonville city, Cass County	8 946	35.0	699	1 773	327	396	1 281	1 348	1 017	424	313
Hartsburg town, Boone County	108	45.3	4	14	3	3	16	13	13	13	6
Hartville city, Wright County	607	43.6	26	112	26	25	61	63	71	29	28
Hartwell village, Henry County	16	18.5	4	4	-	1	3	2	1	-	-
Harwood village, Vernon County	90	48.0	4	15	4	2	11	7	13	11	4
Hawk Point city, Lincoln County	459	31.3	38	108	23	21	62	85	35	16	17
Hayti city, Pemiscot County	3 207	35.4	257	708	108	148	361	385	356	142	124
Hayti Heights city, Pemiscot County	771	20.9	92	253	42	34	89	86	58	22	24
Hayward town, Pemiscot County	123	37.2	3	27	6	7	14	25	15	4	5
Haywood City village, Scott County	239	29.9	14	83	6	6	28	34	30	4	8
Hazelwood city, St. Louis County	26 206	35.6	1 591	4 857	1 012	1 523	3 890	4 419	3 559	1 266	1 050
Henrietta city, Ray County	457	30.1	32	66	34	39	105	64	47	17	11
Herculaneum city, Jefferson County	2 805	40.5	173	461	95	108	320	443	363	124	106
Hermann city, Gasconade County	2 674	43.4	133	466	90	80	278	348	299	141	121
Hermitage city, Hickory County	406	43.0	18	78	19	9	43	49	46	21	19
Higbee city, Randolph County	623	38.8	35	124	16	33	76	94	80	36	30
Higginsville city, Lafayette County	4 682	38.6	306	858	154	219	568	670	566	220	177
High Hill city, Montgomery County	231	43.7	10	43	10	14	15	27	37	19	13
Highlandville city, Christian County	872	33.9	58	192	33	48	118	161	118	55	28
High Ridge CDP, Jefferson County	4 236	34.6	263	903	200	185	594	816	597	202	139
Hillsboro city, Jefferson County	1 675	31.2	112	352	101	129	232	284	212	71	50
Hillsdale village, St. Louis County	1 477	30.1	104	384	82	80	180	218	177	69	60
Hoberg village, Lawrence County	60	34.5	6	8	5	3	8	10	8	5	1
Holcomb city, Dunklin County	696	37.8	49	140	32	26	72	114	75	46	31
Holden city, Johnson County	2 510	33.1	162	591	118	158	285	417	245	95	93
Holland town, Pemiscot County	246	38.7	14	48	10	13	27	39	31	11	11
Holliday village, Monroe County	129	44.1	11	14	5	6	19	13	15	14	14
Hollister city, Taney County	3 867	34.8	263	612	175	310	583	542	394	193	164
Holt city	405	33.2	27	98	12	26	55	69	34	16	17
Clay County (part)	337	30.4	26	84	12	25	53	61	27	12	12
Clinton County (part)	68	57.0	1	14	-	1	2	8	7	4	5
Holts Summit city, Callaway County	2 935	31.8	259	629	105	164	465	458	385	116	86
Homestead village, Ray County	181	43.5	10	30	7	6	18	26	24	14	10
Homestown city, Pemiscot County	181	25.2	23	42	11	14	11	13	30	11	5
Hopkins city, Nodaway County	579	35.2	47	104	30	40	67	81	66	23	28
Horine CDP, Jefferson County	923	36.4	46	178	46	46	112	182	145	41	43
Hornersville city, Dunklin County	686	39.8	38	142	26	24	70	103	88	34	26

Table 2. **Age and Sex: 2000**—Con.

[For information on confidentiality protection, nonsampling error, and definitions, see text]

Age—Con.			Age and sex						Percent of total population		State County Place
			All ages		18 years and over		65 years and over				
65 to 74 years	75 to 84 years	85 years and over	Female	Males per 100 females	Total	Female	Total	Female	Under 18 years	65 years and over	
											PLACE—Con.
378	332	125	3 058	88.6	4 172	2 279	835	504	27.7	14.5	Glendale city, St. Louis County
17	10	-	81	104.9	123	64	27	14	25.9	16.3	Glen Echo Park village, St. Louis County
7	16	3	108	88.0	137	71	26	16	32.5	12.8	Glenwood village, Schuyler County
72	67	23	448	97.3	650	342	162	97	26.5	18.3	Golden City city, Barton County
106	54	15	585	102.2	849	440	175	103	28.2	14.8	Goodman town, McDonald County
33	23	3	226	88.1	310	161	59	34	27.1	13.9	Gordonville village, Cape Girardeau County
92	77	21	742	88.5	1 005	541	190	113	28.2	13.6	Gower city
3	1	-	16	43.8	20	13	4	2	13.0	17.4	Buchanan County (part)
89	76	21	726	89.5	985	528	186	111	28.4	13.5	Clinton County (part)
27	7	6	103	85.4	147	80	40	23	23.0	20.9	Graham town, Nodaway County
183	112	15	2 585	99.6	3 561	1 851	310	193	31.0	6.0	Grain Valley city, Jackson County
149	124	59	1 127	88.2	1 578	871	332	227	25.6	15.7	Granby city, Newton County
9	1	1	51	103.9	80	40	11	5	23.1	10.6	Grand Falls Plaza town, Newton County
17	9	6	115	105.2	174	88	32	18	26.3	13.6	Grandin city, Carter County
6	5	2	26	103.8	42	22	13	5	20.8	24.5	Grand Pass village, Saline County
1 418	763	242	12 882	93.1	18 116	9 551	2 423	1 431	27.2	9.7	Grandview city, Jackson County
3	5	-	23	91.3	34	18	8	6	22.7	18.2	Granger village, Scotland County
87	73	66	504	83.7	714	400	226	147	22.9	24.4	Grant City town, Worth County
157	81	18	461	91.5	680	359	256	129	23.0	29.0	Grantwood Village town, St. Louis County
18	19	3	108	92.6	162	90	40	21	22.1	19.2	Gravois Mills town, Morgan County
142	80	15	1 330	98.5	1 907	968	237	135	27.8	9.0	Gray Summit CDP, Franklin County
15	25	8	166	85.5	219	115	48	32	28.9	15.6	Greencastle city, Sullivan County
60	67	32	384	79.2	541	306	159	105	21.4	23.1	Green City city, Sullivan County
44	41	8	410	76.1	563	326	93	61	22.0	12.9	Greendale city, St. Louis County
153	124	56	739	83.8	1 036	579	333	203	23.7	24.5	Greenfield city, Dade County
264	207	141	1 444	84.6	2 097	1 170	612	390	21.3	23.0	Green Park city, St. Louis County
30	19	5	230	93.5	315	161	54	29	29.2	12.1	Green Ridge city, Pettis County
32	25	13	223	91.5	334	177	70	40	21.8	16.4	Greentop city
6	6	1	41	119.5	69	31	13	4	23.3	14.4	Adair County (part)
26	19	12	182	85.2	265	146	57	36	21.4	16.9	Schuyler County (part)
49	35	30	261	72.8	355	212	114	78	21.3	25.3	Greenville city, Wayne County
123	49	20	1 966	101.0	2 662	1 339	192	106	32.6	4.9	Greenwood city, Jackson County
8	4	4	43	102.3	64	34	16	8	26.4	18.4	Guilford town, Nodaway County
6	4	-	39	117.9	57	28	10	5	32.9	11.8	Gunn City village, Cass County
32	32	12	249	90.0	330	177	76	48	30.2	16.1	Hale city, Carroll County
13	6	2	83	112.0	130	66	21	8	26.1	11.9	Halfway village, Polk County
53	42	10	527	85.6	688	387	105	67	29.7	10.7	Hallsville city, Boone County
9	3	-	105	80.0	130	72	12	7	31.2	6.3	Halltown village, Lawrence County
165	163	84	980	85.0	1 324	733	412	258	27.0	22.7	Hamilton city, Caldwell County
88	97	21	1 199	77.1	1 550	911	206	143	27.0	9.7	Hanley Hills village, St. Louis County
1 331	1 141	513	9 510	86.7	13 170	7 243	2 985	1 859	25.8	16.8	Hannibal city
1 307	1 124	511	9 384	86.5	12 974	7 145	2 942	1 835	25.9	16.8	Marion County (part)
24	17	2	126	101.6	196	98	43	24	22.8	16.9	Ralls County (part)
39	38	16	304	102.0	439	224	93	54	28.5	15.1	Hardin city, Ray County
5	15	3	52	101.9	70	36	23	12	33.3	21.9	Harris town, Sullivan County
14	7	6	94	95.7	137	76	27	19	25.5	14.7	Harrisburg town, Boone County
609	536	223	4 775	87.4	6 474	3 542	1 368	904	27.6	15.3	Harrisonville city, Cass County
11	11	1	49	120.4	90	46	23	13	16.7	21.3	Hartsburg town, Boone County
62	56	48	337	80.1	469	264	166	112	22.7	27.3	Hartville city, Wright County
1	-	-	8	100.0	8	4	1	1	50.0	6.3	Hartwell village, Henry County
12	5	2	43	109.3	71	36	19	11	21.1	21.1	Harwood village, Vernon County
29	13	12	227	102.2	313	156	54	30	31.8	11.8	Hawk Point city, Lincoln County
277	219	122	1 783	79.9	2 242	1 296	618	398	30.1	19.3	Hayti city, Pemiscot County
40	21	10	446	72.9	426	263	71	47	44.7	9.2	Hayti Heights city, Pemiscot County
7	8	2	70	75.7	93	52	17	12	24.4	13.8	Hayward town, Pemiscot County
14	11	1	121	97.5	142	78	26	17	40.6	10.9	Haywood City village, Scott County
1 739	1 003	297	13 631	92.3	19 758	10 456	3 039	1 867	24.6	11.6	Hazelwood city, St. Louis County
22	16	4	180	153.9	359	127	42	20	21.4	9.2	Henrietta city, Ray County
228	247	137	1 492	88.0	2 171	1 179	612	417	22.6	21.8	Herculaneum city, Jefferson County
258	274	186	1 457	83.5	2 075	1 150	718	467	22.4	26.9	Hermann city, Gasconade County
53	38	13	205	98.0	310	166	104	55	23.6	25.6	Hermitage city, Hickory County
48	35	16	320	94.7	464	234	99	61	25.5	15.9	Higbee city, Randolph County
381	336	227	2 552	83.5	3 518	1 947	944	609	24.9	20.2	Higginsville city, Lafayette County
19	14	10	117	97.4	178	91	43	23	22.9	18.6	High Hill city, Montgomery County
36	17	8	426	104.7	622	306	61	39	28.7	7.0	Highlandville city, Christian County
212	106	19	2 105	101.2	3 070	1 561	337	191	27.5	8.0	High Ridge CDP, Jefferson County
85	39	8	809	107.0	1 211	588	132	81	27.7	7.9	Hillsboro city, Jefferson County
80	35	8	813	81.7	989	569	123	73	33.0	8.3	Hillsdale village, St. Louis County
4	1	1	31	93.5	46	22	6	3	23.3	10.0	Hoberg village, Lawrence County
55	42	14	359	93.9	507	269	111	65	27.2	15.9	Holcomb city, Dunklin County
156	142	48	1 275	96.9	1 757	926	346	221	30.0	13.8	Holden city, Johnson County
21	13	8	119	106.7	184	90	42	22	25.2	17.1	Holland town, Pemiscot County
8	8	2	63	104.8	104	52	18	10	19.4	14.0	Holliday village, Monroe County
315	214	102	2 054	88.3	2 992	1 640	631	390	22.6	16.3	Hollister city, Taney County
26	20	5	206	96.6	280	143	51	31	30.9	12.6	Holt city
16	8	1	170	98.2	227	113	25	15	32.6	7.4	Clay County (part)
10	12	4	36	88.9	53	30	26	16	22.1	38.2	Clinton County (part)
150	85	33	1 507	94.8	2 047	1 076	268	161	30.3	9.1	Holts Summit city, Callaway County
27	8	1	86	110.5	141	69	36	17	22.1	19.9	Homestead village, Ray County
12	6	3	92	96.7	116	64	21	15	35.9	11.6	Homestown city, Pemiscot County
47	31	15	298	94.3	428	223	93	53	26.1	16.1	Hopkins city, Nodaway County
64	18	2	442	108.8	699	328	84	46	24.3	9.1	Horine CDP, Jefferson County
66	48	21	344	99.4	506	270	135	81	26.2	19.7	Hornersville city, Dunklin County

Table 2. **Age and Sex: 2000**—Con.

[For information on confidentiality protection, nonsampling error, and definitions, see text]

State County Place	Total population	Median age	Age: Under 5 years	5 to 17 years	18 to 20 years	21 to 24 years	25 to 34 years	35 to 44 years	45 to 54 years	55 to 59 years	60 to 64 years
PLACE—Con.											
Houston city, Texas County	1 992	44.8	100	313	73	74	162	280	260	86	98
Houstonia city, Pettis County	275	34.2	20	70	12	9	29	49	25	18	11
Houston Lake city, Platte County	284	44.3	10	43	6	6	32	50	70	18	14
Howardville city, New Madrid County	342	26.8	25	91	21	24	44	34	25	15	18
Hughesville village, Pettis County	174	35.0	12	30	9	7	29	33	17	7	11
Humansville city, Polk County	946	44.4	46	155	28	24	106	127	93	58	44
Hume town, Bates County	337	34.2	28	75	16	12	40	61	40	20	13
Humphreys village, Sullivan County	164	31.5	18	31	9	13	18	25	16	3	7
Hunnewell city, Shelby County	227	38.3	19	41	10	4	29	39	22	13	11
Huntleigh city, St. Louis County	323	48.6	15	57	5	9	12	43	55	21	16
Huntsville city, Randolph County	1 553	34.5	107	319	63	80	216	210	208	67	59
Hurdland city, Knox County	239	34.1	21	49	10	13	31	39	24	13	6
Hurley city, Stone County	157	29.1	16	38	9	6	20	19	16	7	2
Iatan village, Platte County	54	39.5	3	10	2	2	6	9	11	2	4
Iberia city, Miller County	605	36.5	47	106	24	35	78	76	75	30	19
Imperial CDP, Jefferson County	4 373	34.0	337	872	170	191	684	809	567	204	168
Independence city	113 288	37.8	7 436	19 612	4 225	5 630	14 976	17 768	15 159	5 856	5 032
Clay County (part)	-	-	-	-	-	-	-	-	-	-	-
Jackson County (part)	113 288	37.8	7 436	19 612	4 225	5 630	14 976	17 768	15 159	5 856	5 032
Indian Point village, Stone County	588	45.3	28	73	26	26	55	84	71	71	50
Innsbrook village, Warren County	469	58.0	10	32	5	7	27	25	79	87	64
Ionia town	108	38.5	6	23	2	5	9	16	16	8	1
Benton County (part)	108	38.5	6	23	2	5	9	16	16	8	1
Pettis County (part)	-	-	-	-	-	-	-	-	-	-	-
Irena village, Worth County	33	30.5	3	12	-	-	2	6	3	1	4
Irondale city, Washington County	437	34.1	32	92	19	27	53	65	55	19	27
Iron Mountain Lake city, St. Francois County	693	37.2	44	150	29	21	78	104	96	45	30
Ironton city, Iron County	1 471	40.9	87	264	61	57	160	206	192	96	79
Jackson city, Cape Girardeau County	11 947	35.7	789	2 388	468	508	1 704	1 872	1 595	480	465
Jacksonville village, Randolph County	163	31.9	14	39	8	4	25	28	14	6	6
Jameson town, Daviess County	120	38.5	10	14	12	12	11	15	17	5	5
Jamesport city, Daviess County	505	40.6	32	87	33	18	53	54	65	36	27
Jamestown town, Moniteau County	382	38.5	26	62	14	20	49	54	47	25	21
Jasper city, Jasper County	1 011	38.0	72	214	38	55	89	148	129	55	38
Jefferson City city	39 636	36.5	2 314	5 964	1 904	2 475	6 202	6 518	5 613	1 766	1 337
Callaway County (part)	25	26.8	4	3	1	3	2	3	3	-	-
Cole County (part)	39 611	36.5	2 310	5 961	1 903	2 472	6 200	6 515	5 610	1 766	1 337
Jennings city, St. Louis County	15 469	33.1	1 087	3 613	636	752	2 062	2 460	2 041	611	493
Jerico Springs village, Cedar County	259	35.7	22	53	6	8	37	36	29	14	12
Jonesburg city, Montgomery County	695	37.9	40	126	29	38	86	97	72	31	18
Joplin city	45 504	34.7	3 226	7 313	2 744	3 415	6 200	6 227	5 520	1 983	1 757
Jasper County (part)	40 433	34.0	2 892	6 583	2 520	3 131	5 626	5 517	4 799	1 735	1 536
Newton County (part)	5 071	40.6	334	730	224	284	574	710	721	248	221
Josephville village, St. Charles County	270	37.4	21	69	7	10	14	62	32	16	10
Junction City village, Madison County	319	37.6	19	56	12	16	42	35	40	12	19
Kahoka city, Clark County	2 241	39.3	148	420	91	94	250	289	256	101	88
Kansas City city	441 545	34.0	31 755	80 231	17 431	25 580	72 393	71 309	56 492	19 544	15 118
Cass County (part)	104	22.6	5	3	25	37	24	4	5	-	-
Clay County (part)	84 009	33.4	6 751	15 432	2 756	4 412	14 975	14 579	11 036	3 646	2 749
Jackson County (part)	322 806	34.2	22 471	58 504	13 592	19 228	51 419	50 422	40 466	14 233	11 319
Platte County (part)	34 626	34.3	2 528	6 292	1 058	1 903	5 975	6 304	4 985	1 665	1 050
Kearney city, Clay County	5 472	31.1	521	1 316	151	198	955	981	566	209	115
Kelso village, Scott County	527	38.5	29	105	18	17	70	88	63	16	23
Kennett city, Dunklin County	11 260	36.8	892	2 133	387	595	1 378	1 475	1 417	636	520
Keytesville city, Chariton County	533	43.5	28	88	22	17	48	76	65	20	29
Kidder city, Caldwell County	271	37.6	19	58	11	7	28	35	54	10	14
Kimberling City city, Stone County	2 253	54.4	72	268	42	50	158	268	280	179	194
Kimmswick city, Jefferson County	94	40.4	2	18	5	5	7	19	8	2	6
King City city, Gentry County	1 012	37.1	71	212	46	29	125	133	98	48	43
Kingdom City village, Callaway County	121	45.1	5	21	5	1	9	19	23	6	10
Kingston city, Caldwell County	287	37.4	19	55	17	14	31	42	26	26	9
Kingsville city, Johnson County	257	38.1	15	43	16	13	35	32	32	18	17
Kinloch city, St. Louis County	449	25.6	44	128	21	29	47	49	63	18	11
Kirksville city, Adair County	16 988	23.4	828	1 814	3 506	2 880	1 830	1 646	1 482	516	447
Kirkwood city, St. Louis County	27 324	41.1	1 643	4 758	734	878	3 242	4 301	4 291	1 453	1 063
Knob Noster city, Johnson County	2 462	26.8	177	502	179	295	371	359	253	95	65
Knox City city, Knox County	223	48.1	11	25	10	8	17	26	39	14	11
Koshkonong town, Oregon County	205	39.1	8	49	5	7	22	26	28	13	11
La Belle city, Lewis County	669	43.2	40	120	20	27	73	74	80	32	37
Laclede city, Linn County	415	40.3	31	72	15	13	56	46	58	15	27
Laddonia city, Audrain County	620	37.9	40	125	19	28	62	108	87	29	21
La Due village, Henry County	39	33.8	3	8	1	4	4	5	5	-	-
Ladue city, St. Louis County	8 645	47.7	398	1 719	182	124	408	1 056	1 618	676	493
La Grange city, Lewis County	1 000	38.4	75	170	29	50	128	139	123	65	50
Lake Annette city, Cass County	163	43.9	8	20	6	5	20	26	26	21	10
Lake Lafayette city, Lafayette County	346	35.4	27	74	12	17	41	52	50	30	15
Lake Lotawana city, Jackson County	1 872	43.9	79	287	49	41	172	349	397	145	111
Lake Mykee Town village, Callaway County	326	39.1	22	67	14	8	33	46	59	22	18

Table 2. **Age and Sex: 2000**—Con.

[For information on confidentiality protection, nonsampling error, and definitions, see text]

Age—Con.			Age and sex						Percent of total population		State County Place
			All ages		18 years and over		65 years and over				
65 to 74 years	75 to 84 years	85 years and over	Female	Males per 100 females	Total	Female	Total	Female	Under 18 years	65 years and over	
											PLACE—Con.
251	200	95	1 147	73.7	1 579	934	546	373	20.7	27.4	Houston city, Texas County
19	13	-	133	106.8	185	91	32	18	32.7	11.6	Houstonia city, Pettis County
25	9	1	143	98.6	231	113	35	24	18.7	12.3	Houston Lake city, Platte County
24	11	10	187	82.9	226	133	45	27	33.9	13.2	Howardville city, New Madrid County
13	5	1	87	100.0	132	69	19	13	24.1	10.9	Hughesville village, Pettis County
103	108	54	508	86.2	745	417	265	166	21.2	28.0	Humansville city, Polk County
15	12	5	169	99.4	234	123	32	20	30.6	9.5	Hume town, Bates County
11	8	5	76	115.8	115	57	24	12	29.9	14.6	Humphreys village, Sullivan County
24	8	7	108	110.2	167	81	39	21	26.4	17.2	Hunnewell city, Shelby County
46	37	7	159	103.1	251	128	90	45	22.3	27.9	Huntleigh city, St. Louis County
116	69	39	786	97.6	1 127	592	224	139	27.4	14.4	Huntsville city, Randolph County
20	12	1	119	100.8	169	86	33	19	29.3	13.8	Hurdland city, Knox County
9	11	4	85	84.7	103	53	24	12	34.4	15.3	Hurley city, Stone County
5	-	-	27	100.0	41	20	5	3	24.1	9.3	Iatan village, Platte County
54	43	18	324	86.7	452	252	115	70	25.3	19.0	Iberia city, Miller County
227	124	20	2 180	100.6	3 164	1 636	371	203	27.6	8.5	Imperial CDP, Jefferson County
9 156	6 393	2 045	59 115	91.6	86 240	46 040	17 594	10 641	23.9	15.5	Independence city
-	-	-	-	(X)	-	-	-	-	(X)	(X)	Clay County (part)
9 156	6 393	2 045	59 115	91.6	86 240	46 040	17 594	10 641	23.9	15.5	Jackson County (part)
77	20	7	308	90.9	487	261	104	51	17.2	17.7	Indian Point village, Stone County
117	11	5	236	98.7	427	219	133	64	9.0	28.4	Innsbrook village, Warren County
18	2	2	52	107.7	79	41	22	13	26.9	20.4	Ionia town
18	2	2	52	107.7	79	41	22	13	26.9	20.4	Benton County (part)
-	-	-	-	(X)	-	-	-	-	(X)	(X)	Pettis County (part)
2	-	-	16	106.3	18	9	2	-	45.5	6.1	Irena village, Worth County
33	13	2	221	97.7	313	153	48	25	28.4	11.0	Irondale city, Washington County
57	31	8	360	92.5	499	257	96	54	28.0	13.9	Iron Mountain Lake city, St. Francois County
130	105	34	787	86.9	1 120	611	269	170	23.9	18.3	Ironton city, Iron County
829	621	228	6 296	89.8	8 770	4 719	1 678	1 066	26.6	14.0	Jackson city, Cape Girardeau County
10	9	-	73	123.3	110	56	19	10	32.5	11.7	Jacksonville village, Randolph County
13	6	-	70	71.4	96	56	19	12	20.0	15.8	Jameson town, Daviess County
62	31	7	263	92.0	386	209	100	58	23.6	19.8	Jamesport city, Daviess County
21	31	12	196	94.9	294	158	64	40	23.0	16.8	Jamestown town, Moniteau County
75	64	34	541	86.9	725	392	173	108	28.3	17.1	Jasper city, Jasper County
2 646	2 023	874	19 307	105.3	31 358	15 181	5 543	3 500	20.9	14.0	Jefferson City city
3	3	-	8	212.5	18	6	6	2	28.0	24.0	Callaway County (part)
2 643	2 020	874	19 299	105.2	31 340	15 175	5 537	3 498	20.9	14.0	Cole County (part)
860	638	216	8 616	79.5	10 769	6 253	1 714	1 117	30.4	11.1	Jennings city, St. Louis County
23	15	4	129	100.8	184	93	42	24	29.0	16.2	Jerico Springs village, Cedar County
46	71	41	375	85.3	529	287	158	107	23.9	22.7	Jonesburg city, Montgomery County
3 347	2 737	1 035	23 893	90.4	34 965	18 800	7 119	4 448	23.2	15.6	Joplin city
2 901	2 349	844	21 198	90.7	30 958	16 611	6 094	3 808	23.4	15.1	Jasper County (part)
446	388	191	2 695	88.2	4 007	2 189	1 025	640	21.0	20.2	Newton County (part)
16	9	4	124	117.7	180	87	29	14	33.3	10.7	Josephville village, St. Charles County
36	22	10	175	82.3	244	137	68	44	23.5	21.3	Junction City village, Madison County
197	178	129	1 204	86.1	1 673	939	504	344	25.3	22.5	Kahoka city, Clark County
27 163	18 263	6 266	228 404	93.3	329 559	173 529	51 692	31 460	25.4	11.7	Kansas City city
1	-	-	33	215.2	96	30	1	1	7.7	1.0	Cass County (part)
4 338	2 683	652	43 087	95.0	61 826	32 148	7 673	4 511	26.4	9.1	Clay County (part)
21 440	14 491	5 221	167 574	92.6	241 831	127 972	41 152	25 235	25.1	12.7	Jackson County (part)
1 384	1 089	393	17 710	95.5	25 806	13 379	2 866	1 713	25.5	8.3	Platte County (part)
218	163	79	2 825	93.7	3 635	1 916	460	302	33.6	8.4	Kearney city, Clay County
47	48	3	272	93.8	393	206	98	61	25.4	18.6	Kelso village, Scott County
848	730	249	6 131	83.7	8 235	4 587	1 827	1 160	26.9	16.2	Kennett city, Dunklin County
55	64	21	283	88.3	417	231	140	88	21.8	26.3	Keytesville city, Chariton County
18	14	3	142	90.8	194	102	35	24	28.4	12.9	Kidder city, Caldwell County
424	251	67	1 174	91.9	1 913	1 015	742	396	15.1	32.9	Kimberling City city, Stone County
14	7	1	51	84.3	74	41	22	13	21.3	23.4	Kimmswick city, Jefferson County
78	104	25	525	92.8	729	398	207	121	28.0	20.5	King City city, Gentry County
16	5	1	58	108.6	95	50	22	13	21.5	18.2	Kingdom City village, Callaway County
26	17	5	152	88.8	213	115	48	32	25.8	16.7	Kingston city, Caldwell County
18	12	6	130	97.7	199	97	36	20	22.6	14.0	Kingsville city, Johnson County
28	7	4	226	98.7	277	150	39	18	38.3	8.7	Kinloch city, St. Louis County
880	755	404	9 309	82.5	14 346	8 038	2 039	1 332	15.6	12.0	Kirksville city, Adair County
2 212	2 005	744	14 839	84.1	20 923	11 660	4 961	3 191	23.4	18.2	Kirkwood city, St. Louis County
108	46	12	1 168	110.8	1 783	847	166	104	27.6	6.7	Knob Noster city, Johnson County
36	15	11	119	87.4	187	100	62	33	16.1	27.8	Knox City city, Knox County
18	14	4	114	79.8	148	86	36	24	27.8	17.6	Koshkonong town, Oregon County
61	49	56	352	90.1	509	282	166	111	23.9	24.8	La Belle city, Lewis County
42	26	14	214	93.9	312	169	82	51	24.8	19.8	Laclede city, Linn County
60	36	5	316	96.2	455	240	101	60	26.6	16.3	Laddonia city, Audrain County
5	4	-	18	116.7	28	13	9	4	28.2	23.1	La Due village, Henry County
939	692	340	4 521	91.2	6 528	3 465	1 971	1 084	24.5	22.8	Ladue city, St. Louis County
84	53	34	533	87.6	755	407	171	102	24.5	17.1	La Grange city, Lewis County
13	5	3	71	129.6	135	59	21	11	17.2	12.9	Lake Annette city, Cass County
15	10	3	158	119.0	245	114	28	11	29.2	8.1	Lake Lafayette city, Lafayette County
151	74	17	922	103.0	1 506	739	242	120	19.6	12.9	Lake Lotawana city, Jackson County
25	9	3	155	110.3	237	119	37	17	27.3	11.3	Lake Mykee Town village, Callaway County

Table 2. **Age and Sex: 2000**—Con.

[For information on confidentiality protection, nonsampling error, and definitions, see text]

State County Place	Total population	Median age	Age: Under 5 years	5 to 17 years	18 to 20 years	21 to 24 years	25 to 34 years	35 to 44 years	45 to 54 years	55 to 59 years	60 to 64 years
PLACE—Con.											
Lake Ozark city	1 489	41.0	83	239	54	60	164	233	226	117	111
Camden County (part)	122	47.3	4	19	3	3	14	11	19	16	11
Miller County (part)	1 367	40.6	79	220	51	57	150	222	207	101	100
Lake St. Louis city, St. Charles County	10 169	40.3	572	1 923	355	339	1 024	1 750	1 743	689	576
Lakeshire city, St. Louis County	1 375	39.8	64	168	37	97	227	217	180	84	63
Lakeside city, Miller County	37	43.8	1	7	1	-	7	8	13	-	-
Lake Tapawingo city, Jackson County	843	47.1	21	144	24	22	60	113	186	72	64
Lake Waukomis city, Platte County	917	48.0	23	125	20	22	75	152	167	85	70
Lake Winnebago city, Cass County	902	45.6	41	153	24	20	55	149	179	94	76
Lamar city, Barton County	4 425	37.3	365	814	167	210	508	594	555	154	152
Lamar Heights village, Barton County	216	38.0	18	41	11	14	17	37	35	5	8
Lambert village, Scott County	49	35.8	2	9	1	1	10	7	6	5	1
La Monte city, Pettis County	1 064	33.8	79	196	38	78	170	155	111	53	34
Lanagan town, McDonald County	411	36.7	31	75	20	33	38	45	56	17	30
Lancaster city, Schuyler County	737	39.7	55	132	30	27	84	91	87	32	26
La Plata city, Macon County	1 486	40.5	105	270	47	61	154	199	131	56	77
Laredo city, Grundy County	250	41.3	17	47	8	6	25	36	35	10	16
La Russell city, Jasper County	138	30.7	14	24	9	6	24	16	11	7	8
Lathrop city, Clinton County	2 092	32.6	160	460	88	109	309	309	222	117	71
La Tour village, Johnson County	65	33.3	4	14	2	3	11	7	8	2	7
Laurie village, Morgan County	663	54.6	34	65	12	20	69	60	74	32	26
Lawson city	2 336	32.5	195	568	93	92	305	386	264	85	63
Clay County (part)	142	36.3	12	30	9	7	10	32	23	5	3
Ray County (part)	2 194	32.3	183	538	84	85	295	354	241	80	60
Leadington city, St. Francois County	206	39.5	9	41	10	13	15	34	24	7	11
Leadwood city, St. Francois County	1 160	32.5	74	282	45	50	180	165	135	47	44
Leasburg village, Crawford County	323	38.5	24	54	12	14	42	43	38	11	23
Leawood village, Newton County	904	40.2	54	195	46	30	65	150	188	54	37
Lebanon city, Laclede County	12 155	36.0	906	2 160	552	670	1 621	1 707	1 384	504	481
Lee's Summit city	70 700	35.1	5 664	14 949	2 267	2 423	9 970	13 427	9 584	3 015	2 173
Cass County (part)	1 180	38.6	87	245	31	18	116	254	196	75	49
Jackson County (part)	69 520	35.0	5 577	14 704	2 236	2 405	9 854	13 173	9 388	2 940	2 124
Leeton city, Johnson County	619	34.7	39	149	23	24	77	94	80	32	24
Lemay CDP, St. Louis County	17 215	39.4	943	2 984	571	763	2 131	2 678	2 182	789	714
Leonard village, Shelby County	66	41.5	4	11	2	1	13	5	7	3	6
Leslie village, Franklin County	87	36.5	7	19	4	6	5	19	13	3	2
Levasy city, Jackson County	108	42.3	5	21	4	2	9	23	16	5	6
Lewis and Clark Village town, Buchanan County	155	39.1	5	33	7	4	22	22	23	13	5
Lewistown town, Lewis County	595	40.3	57	98	26	29	51	78	76	30	27
Lexington city, Lafayette County	4 453	38.3	265	856	174	183	548	612	583	205	224
Liberal city, Barton County	779	32.5	83	154	26	43	111	91	85	32	25
Liberty city, Clay County	26 232	34.0	1 768	5 485	1 429	1 287	3 510	4 407	3 602	1 175	853
Licking city, Texas County	1 471	41.3	95	239	55	75	174	155	165	81	50
Lilbourn city, New Madrid County	1 303	35.3	81	322	52	44	146	185	158	73	60
Lincoln city, Benton County	1 026	40.2	72	203	27	40	109	127	107	43	42
Linn city, Osage County	1 354	32.7	96	228	140	75	176	140	114	57	38
Linn Creek city, Camden County	280	30.8	25	59	14	15	48	37	31	8	8
Linneus city, Linn County	369	38.8	25	71	14	13	47	60	42	25	8
Lithium village, Perry County	-	-	-	-	-	-	-	-	-	-	-
Livonia village, Putnam County	114	39.0	5	28	2	6	5	28	13	8	6
Lock Springs village, Daviess County	69	40.5	5	14	4	1	6	14	9	1	6
Lockwood city, Dade County	989	39.4	66	176	43	41	117	152	82	52	36
Lohman city, Cole County	168	39.5	7	34	10	5	20	23	24	10	10
Loma Linda town, Newton County	507	43.7	14	89	15	12	42	94	91	55	29
Lone Jack city, Jackson County	528	36.0	39	106	19	16	74	93	79	29	27
Longtown town, Perry County	76	39.3	6	8	2	3	15	13	11	4	3
Louisburg village, Dallas County	147	33.8	17	28	3	8	20	21	10	7	7
Louisiana city, Pike County	3 863	39.6	247	696	139	156	439	552	434	171	197
Lowry City city, St. Clair County	728	43.9	42	119	19	28	81	82	68	44	30
Lucerne village, Putnam County	92	46.5	1	13	4	2	8	17	11	4	8
Ludlow town, Livingston County	204	30.0	18	49	6	10	28	38	16	4	5
Lupus town, Moniteau County	29	49.3	2	4	-	1	-	3	12	2	1
Luray village, Clark County	102	34.3	6	26	-	5	16	17	9	4	9
McBaine town, Boone County	17	30.5	-	5	1	2	3	4	1	1	-
McCord Bend village, Stone County	292	40.0	25	47	9	12	33	38	38	14	25
McFall city, Gentry County	135	36.8	8	35	1	3	15	19	17	8	8
Mackenzie village, St. Louis County	137	35.9	5	23	1	6	30	25	13	8	8
McKittrick town, Montgomery County	72	40.7	3	11	6	5	9	10	11	6	-
Macks Creek city, Camden County	267	31.4	23	62	11	10	37	41	26	12	7
Macon city, Macon County	5 538	41.8	379	877	221	206	598	738	699	268	236
Madison city, Monroe County	586	38.3	48	95	21	26	72	83	68	30	34
Maitland city, Holt County	342	38.3	23	72	15	12	33	50	49	20	14
Malden city, Dunklin County	4 782	37.2	346	956	177	206	563	637	532	278	236
Malta Bend town, Saline County	249	31.8	13	72	10	8	37	28	28	11	8
Manchester city, St. Louis County	19 161	36.2	1 342	3 879	608	829	2 530	3 368	3 095	1 045	745
Mansfield city, Wright County	1 349	33.7	126	274	52	75	162	185	139	67	35
Maplewood city, St. Louis County	9 228	33.8	563	1 125	364	833	1 932	1 670	1 240	376	284
Marble Hill city, Bollinger County	1 502	36.1	125	283	48	89	182	191	174	65	61
Marceline city	2 558	38.8	140	542	97	98	274	351	292	134	129
Chariton County (part)	-	-	-	-	-	-	-	-	-	-	-
Linn County (part)	2 558	38.8	140	542	97	98	274	351	292	134	129

Table 2. **Age and Sex: 2000**—Con.

[For information on confidentiality protection, nonsampling error, and definitions, see text]

Age—Con.			Age and sex						Percent of total population		State County Place
			All ages		18 years and over		65 years and over				
65 to 74 years	75 to 84 years	85 years and over	Female	Males per 100 females	Total	Female	Total	Female	Under 18 years	65 years and over	
											PLACE—Con.
133	55	14	733	103.1	1 167	571	202	97	21.6	13.6	Lake Ozark city
15	4	3	59	106.8	99	47	22	10	18.9	18.0	Camden County (part)
118	51	11	674	102.8	1 068	524	180	87	21.9	13.2	Miller County (part)
817	323	58	5 132	98.1	7 674	3 936	1 198	622	24.5	11.8	Lake St. Louis city, St. Charles County
121	91	26	788	74.5	1 143	669	238	163	16.9	17.3	Lakeshire city, St. Louis County
-	-	-	15	146.7	29	14	-	-	21.6	-	Lakeside city, Miller County
79	41	17	423	99.3	678	346	137	71	19.6	16.3	Lake Tapawingo city, Jackson County
101	68	9	468	95.9	769	404	178	103	16.1	19.4	Lake Waukomis city, Platte County
79	28	4	468	92.7	708	361	111	56	21.5	12.3	Lake Winnebago city, Cass County
392	345	169	2 364	87.2	3 246	1 795	906	580	26.6	20.5	Lamar city, Barton County
23	6	1	104	107.7	157	80	30	15	27.3	13.9	Lamar Heights village, Barton County
3	4	-	25	96.0	38	19	7	3	22.4	14.3	Lambert village, Scott County
81	47	22	537	98.1	789	411	150	96	25.8	14.1	La Monte city, Pettis County
33	24	9	209	96.7	305	157	66	44	25.8	16.1	Lanagan town, McDonald County
79	75	19	409	80.2	550	310	173	112	25.4	23.5	Lancaster city, Schuyler County
138	173	75	827	79.7	1 111	637	386	259	25.2	26.0	La Plata city, Macon County
22	22	6	126	98.4	186	97	50	27	25.6	20.0	Laredo city, Grundy County
9	6	4	65	112.3	100	48	19	9	27.5	13.8	La Russell city, Jasper County
105	97	45	1 098	90.5	1 472	791	247	153	29.6	11.8	Lathrop city, Clinton County
4	2	1	32	103.1	47	22	7	3	27.7	10.8	La Tour village, Johnson County
92	103	76	367	80.7	564	319	271	170	14.9	40.9	Laurie village, Morgan County
125	115	45	1 209	93.2	1 573	852	285	183	32.7	12.2	Lawson city
7	4	-	70	102.9	100	52	11	7	29.6	7.7	Clay County (part)
118	111	45	1 139	92.6	1 473	800	274	176	32.9	12.5	Ray County (part)
21	19	2	101	104.0	156	82	42	20	24.3	20.4	Leadington city, St. Francois County
76	51	11	599	93.7	804	428	138	87	30.7	11.9	Leadwood city, St. Francois County
31	21	10	166	94.6	245	128	62	35	24.1	19.2	Leasburg village, Crawford County
56	27	2	476	89.9	655	338	85	41	27.5	9.4	Leawood village, Newton County
963	852	355	6 459	88.2	9 089	4 970	2 170	1 400	25.2	17.9	Lebanon city, Laclede County
3 298	2 438	1 492	36 851	91.9	50 087	26 727	7 228	4 592	29.2	10.2	Lee's Summit city
80	27	2	598	97.3	848	427	109	51	28.1	9.2	Cass County (part)
3 218	2 411	1 490	36 253	91.8	49 239	26 300	7 119	4 541	29.2	10.2	Jackson County (part)
40	24	13	325	90.5	431	235	77	39	30.4	12.4	Leeton city, Johnson County
1 679	1 313	468	9 071	89.8	13 288	7 222	3 460	2 216	22.8	20.1	Lemay CDP, St. Louis County
9	4	1	37	78.4	51	32	14	10	22.7	21.2	Leonard village, Shelby County
3	5	1	40	117.5	61	30	9	6	29.9	10.3	Leslie village, Franklin County
8	6	3	52	107.7	82	40	17	8	24.1	15.7	Levasy city, Jackson County
10	7	4	77	101.3	117	57	21	13	24.5	13.5	Lewis and Clark Village town, Buchanan County
63	53	7	320	85.9	440	245	123	78	26.1	20.7	Lewistown town, Lewis County
377	291	135	2 354	89.2	3 332	1 794	803	488	25.2	18.0	Lexington city, Lafayette County
51	54	24	426	82.9	542	298	129	80	30.4	16.6	Liberal city, Barton County
1 354	1 009	353	13 672	91.9	18 979	10 012	2 716	1 636	27.6	10.4	Liberty city, Clay County
148	166	68	818	79.8	1 137	645	382	249	22.7	26.0	Licking city, Texas County
94	60	28	701	85.9	900	504	182	112	30.9	14.0	Lilbourn city, New Madrid County
99	113	44	562	82.6	751	427	256	159	26.8	25.0	Lincoln city, Benton County
102	114	74	689	96.5	1 030	527	290	197	23.9	21.4	Linn city, Osage County
17	12	6	122	129.5	196	88	35	16	30.0	12.5	Linn Creek city, Camden County
23	32	9	183	101.6	273	139	64	40	26.0	17.3	Linneus city, Linn County
-	-	-	-	(X)	-	-	-	-	(X)	(X)	Lithium village, Perry County
6	5	2	52	119.2	81	39	13	7	28.9	11.4	Livonia village, Putnam County
6	2	1	37	86.5	50	27	9	5	27.5	13.0	Lock Springs village, Daviess County
105	91	28	535	84.9	747	417	224	139	24.5	22.6	Lockwood city, Dade County
8	16	1	77	118.2	127	60	25	14	24.4	14.9	Lohman city, Cole County
46	19	1	247	105.3	404	196	66	31	20.3	13.0	Loma Linda town, Newton County
32	12	2	267	97.8	383	206	46	25	27.5	8.7	Lone Jack city, Jackson County
4	5	2	33	130.3	62	29	11	6	18.4	14.5	Longtown town, Perry County
10	13	3	77	90.9	102	56	26	15	30.6	17.7	Louisburg village, Dallas County
372	299	161	2 042	89.2	2 920	1 570	832	521	24.4	21.5	Louisiana city, Pike County
75	79	61	394	84.8	567	314	215	137	22.1	29.5	Lowry City city, St. Clair County
11	10	3	44	109.1	78	39	24	14	15.2	26.1	Lucerne village, Putnam County
15	11	4	94	117.0	137	69	30	15	32.8	14.7	Ludlow town, Livingston County
4	-	-	13	123.1	23	12	4	2	20.7	13.8	Lupus town, Moniteau County
5	4	1	49	108.2	70	35	10	7	31.4	9.8	Luray village, Clark County
-	-	-	10	70.0	12	7	-	-	29.4	-	McBaine town, Boone County
35	16	-	144	102.8	220	114	51	25	24.7	17.5	McCord Bend village, Stone County
10	8	3	73	84.9	92	52	21	14	31.9	15.6	McFall city, Gentry County
9	5	4	74	85.1	109	61	18	12	20.4	13.1	Mackenzie village, St. Louis County
7	3	1	38	89.5	58	29	11	5	19.4	15.3	McKittrick town, Montgomery County
13	18	7	145	84.1	182	104	38	29	31.8	14.2	Macks Creek city, Camden County
488	533	295	2 980	85.8	4 282	2 388	1 316	845	22.7	23.8	Macon city, Macon County
49	48	12	308	90.3	443	243	109	65	24.4	18.6	Madison city, Monroe County
24	16	14	161	112.4	247	122	54	30	27.8	15.8	Maitland city, Holt County
409	310	132	2 636	81.4	3 480	1 975	851	556	27.2	17.8	Malden city, Dunklin County
18	9	7	117	112.8	164	81	34	16	34.1	13.7	Malta Bend town, Saline County
1 109	502	109	9 825	95.0	13 940	7 312	1 720	949	27.2	9.0	Manchester city, St. Louis County
110	103	21	737	83.0	949	538	234	155	29.7	17.3	Mansfield city, Wright County
429	314	98	4 623	99.6	7 540	3 794	841	529	18.3	9.1	Maplewood city, St. Louis County
143	106	35	819	83.4	1 094	612	284	188	27.2	18.9	Marble Hill city, Bollinger County
206	197	98	1 385	84.7	1 876	1 053	501	317	26.7	19.6	Marceline city
-	-	-	-	(X)	-	-	-	-	(X)	(X)	Chariton County (part)
206	197	98	1 385	84.7	1 876	1 053	501	317	26.7	19.6	Linn County (part)

Table 2. **Age and Sex: 2000**—Con.

[For information on confidentiality protection, nonsampling error, and definitions, see text]

State County Place	Total population	Median age	Age: Under 5 years	5 to 17 years	18 to 20 years	21 to 24 years	25 to 34 years	35 to 44 years	45 to 54 years	55 to 59 years	60 to 64 years
PLACE—Con.											
Marionville city, Lawrence County	2 113	38.5	156	362	79	101	247	296	217	87	84
Marlborough village, St. Louis County	2 235	31.6	84	195	115	319	543	335	263	80	76
Marquand city, Madison County	251	30.8	23	57	8	9	39	33	20	11	14
Marshall city, Saline County	12 433	35.5	850	2 220	751	863	1 442	1 698	1 623	609	480
Marshfield city, Webster County	5 720	35.1	442	1 110	242	293	766	790	599	238	205
Marston city, New Madrid County	610	36.7	55	106	21	32	73	94	77	35	22
Marthasville city, Warren County	837	32.9	66	175	20	49	137	167	83	26	33
Martinsburg town, Audrain County	326	37.7	14	70	12	12	42	54	33	19	18
Maryland Heights city, St. Louis County	25 756	34.2	1 522	4 018	794	1 718	5 191	4 401	3 320	1 286	1 051
Maryville city, Nodaway County	10 581	22.9	391	1 087	2 414	1 970	910	924	960	318	283
Matthews city, New Madrid County	605	39.7	45	115	14	31	76	89	75	29	34
Maysville city, DeKalb County	1 212	38.2	84	262	41	38	133	179	120	48	39
Mayview city, Lafayette County	294	32.6	13	85	8	10	45	51	26	15	11
Meadville city, Linn County	457	37.1	32	99	15	19	53	70	43	22	18
Mehlville CDP, St. Louis County	28 822	39.0	1 611	4 495	1 105	1 599	3 853	4 312	3 815	1 519	1 325
Memphis city, Scotland County	2 061	43.0	112	361	69	92	170	276	224	79	91
Mendon city, Chariton County	208	38.5	19	33	8	10	24	30	19	13	17
Mercer town, Mercer County	342	43.5	12	62	11	12	28	53	47	12	12
Merriam Woods village, Taney County	1 142	39.3	66	231	20	48	142	150	131	75	61
Merwin village, Bates County	83	36.2	5	22	-	3	11	18	10	3	3
Meta city, Osage County	249	36.9	19	50	8	9	32	43	27	8	8
Metz town, Vernon County	67	43.1	8	11	2	1	5	10	12	3	3
Mexico city, Audrain County	11 320	39.8	718	1 985	386	504	1 359	1 475	1 468	577	499
Miami city, Saline County	160	34.3	13	39	5	6	19	29	18	7	11
Middletown town, Montgomery County	199	45.1	5	43	7	6	15	23	25	15	16
Milan city, Sullivan County	1 958	35.6	142	365	71	103	278	246	251	84	61
Milford village, Barton County	52	40.0	1	11	5	2	3	9	9	1	4
Millard village, Adair County	75	44.5	1	12	-	3	14	9	15	5	4
Miller city, Lawrence County	754	36.0	43	161	28	29	106	99	82	35	43
Mill Spring village, Wayne County	219	36.8	15	48	10	9	25	28	17	7	15
Milo village, Vernon County	84	34.0	5	23	1	5	9	11	17	3	2
Mindenmines city, Barton County	409	32.4	37	95	15	24	58	43	47	19	18
Miner city	1 056	38.5	83	170	39	46	145	137	162	51	62
Mississippi County (part)	-	-	-	-	-	-	-	-	-	-	-
Scott County (part)	1 056	38.5	83	170	39	46	145	137	162	51	62
Mineral Point town, Washington County	363	31.3	29	88	21	14	43	54	53	16	10
Miramiguoa Park village, Franklin County	127	33.9	9	30	7	2	20	17	17	5	5
Missouri City city, Clay County	295	37.3	12	65	15	9	35	53	52	13	14
Moberly city, Randolph County	11 945	36.2	921	2 037	630	692	1 520	1 511	1 447	499	450
Mokane city, Callaway County	188	31.8	15	39	6	9	35	24	16	10	9
Moline Acres city, St. Louis County	2 662	33.9	163	647	125	115	311	387	407	143	92
Monett city	7 396	35.4	601	1 358	307	411	987	1 033	803	315	280
Barry County (part)	5 169	35.0	448	929	221	311	678	737	550	203	182
Lawrence County (part)	2 227	36.3	153	429	86	100	309	296	253	112	98
Monroe City city	2 588	38.5	181	499	98	101	286	365	351	113	103
Marion County (part)	506	46.3	31	78	16	15	37	66	60	23	24
Monroe County (part)	2 082	36.5	150	421	82	86	249	299	291	90	79
Ralls County (part)	-	-	-	-	-	-	-	-	-	-	-
Montgomery City city, Montgomery County	2 442	37.4	153	439	112	112	315	354	329	116	103
Monticello village, Lewis County	126	38.5	9	20	4	9	11	26	16	6	6
Montrose city, Henry County	417	41.7	21	71	20	11	42	65	49	24	16
Mooresville village, Livingston County	89	48.5	3	17	3	2	8	9	10	7	7
Morehouse city, New Madrid County	1 015	38.2	63	169	42	45	151	127	120	67	58
Morley city, Scott County	792	36.1	62	150	16	30	129	96	117	44	30
Morrison city, Gasconade County	123	35.5	9	25	1	5	20	18	12	6	1
Morrisville town, Polk County	344	36.5	14	89	16	12	29	72	31	13	15
Mosby city, Clay County	242	27.5	23	66	7	12	41	43	24	8	2
Moscow Mills city, Lincoln County	1 742	28.0	196	403	72	121	323	288	144	67	40
Mound City city, Holt County	1 193	45.6	58	189	35	33	120	154	138	59	59
Moundville town, Vernon County	103	44.2	3	15	3	3	3	27	17	4	5
Mountain Grove city	4 574	38.2	326	850	184	233	507	594	484	240	229
Texas County (part)	130	43.4	6	27	-	2	8	26	13	7	9
Wright County (part)	4 444	38.0	320	823	184	231	499	568	471	233	220
Mountain View city, Howell County	2 430	39.7	184	417	94	107	278	296	250	108	136
Mount Leonard town, Saline County	123	31.4	13	32	3	8	11	18	12	7	6
Mount Moriah town, Harrison County	143	34.5	8	34	4	5	22	14	12	8	6
Mount Vernon city, Lawrence County	4 017	40.6	262	672	150	195	466	474	501	209	163
Murphy CDP, Jefferson County	9 048	35.3	658	1 741	349	446	1 290	1 663	1 238	459	325
Napoleon city, Lafayette County	208	41.5	10	31	12	12	26	21	41	20	7
Naylor city, Ripley County	610	38.6	44	115	24	30	66	75	68	33	35
Neck City city, Jasper County	119	35.5	8	24	7	5	15	14	20	5	8
Neelyville city, Butler County	487	31.9	39	107	21	29	73	75	43	33	19
Nelson city, Saline County	212	38.5	14	37	5	7	31	39	31	11	11
Neosho city, Newton County	10 505	35.3	777	1 976	580	552	1 329	1 408	1 202	499	384
Nevada city, Vernon County	8 607	35.3	605	1 615	580	437	1 029	1 097	939	379	298
Newark village, Knox County	100	39.5	6	19	6	-	9	18	11	5	7
New Bloomfield city, Callaway County	599	32.9	41	143	19	18	107	100	68	19	15
Newburg city, Phelps County	484	39.5	31	79	27	23	46	91	64	24	17
New Cambria city, Macon County	222	38.2	12	45	4	13	29	24	31	8	5
New Florence city, Montgomery County	764	38.0	50	161	26	35	83	105	79	32	30
New Franklin city, Howard County	1 145	37.9	67	225	35	28	155	161	122	60	48
New Hampton city, Harrison County	349	39.9	19	73	10	18	32	58	35	16	18
New Haven city, Franklin County	1 867	35.0	149	361	73	76	275	267	197	74	77
New London city, Ralls County	1 001	39.0	62	201	32	52	98	141	166	56	32

Table 2. **Age and Sex: 2000**—Con.

[For information on confidentiality protection, nonsampling error, and definitions, see text]

Age—Con.			Age and sex						Percent of total population		State County Place
			All ages		18 years and over		65 years and over				
65 to 74 years	75 to 84 years	85 years and over	Female	Males per 100 females	Total	Female	Total	Female	Under 18 years	65 years and over	
											PLACE—Con.
182	196	106	1 151	83.6	1 595	892	484	315	24.5	22.9	Marionville city, Lawrence County
106	97	22	1 120	99.6	1 956	972	225	138	12.5	10.1	Marlborough village, St. Louis County
19	11	7	148	69.6	171	99	37	22	31.9	14.7	Marquand city, Madison County
865	737	295	6 365	95.3	9 363	4 838	1 897	1 214	24.7	15.3	Marshall city, Saline County
443	384	208	3 092	85.0	4 168	2 324	1 035	677	27.1	18.1	Marshfield city, Webster County
56	31	8	314	94.3	449	236	95	54	26.4	15.6	Marston city, New Madrid County
34	31	16	407	105.7	596	297	81	47	28.8	9.7	Marthasville city, Warren County
22	27	3	157	107.6	242	114	52	20	25.8	16.0	Martinsburg town, Audrain County
1 455	774	226	13 027	97.7	20 216	10 307	2 455	1 464	21.5	9.5	Maryland Heights city, St. Louis County
522	497	305	5 655	87.1	9 103	4 957	1 324	830	14.0	12.5	Maryville city, Nodaway County
52	37	8	315	92.1	445	234	97	56	26.4	16.0	Matthews city, New Madrid County
82	113	73	654	85.3	866	476	268	171	28.5	22.1	Maysville city, DeKalb County
15	13	2	156	88.5	196	101	30	17	33.3	10.2	Mayview city, Lafayette County
30	38	18	247	85.0	326	176	86	58	28.7	18.8	Meadville city, Linn County
2 790	1 885	513	15 233	89.2	22 716	12 284	5 188	3 245	21.2	18.0	Mehlville CDP, St. Louis County
200	242	145	1 149	79.4	1 588	915	587	387	23.0	28.5	Memphis city, Scotland County
17	13	5	113	84.1	156	86	35	21	25.0	16.8	Mendon city, Chariton County
47	33	13	189	81.0	268	151	93	58	21.6	27.2	Mercer town, Mercer County
111	90	17	586	94.9	845	441	218	112	26.0	19.1	Merriam Woods village, Taney County
6	2	-	39	112.8	56	30	8	5	32.5	9.6	Merwin village, Bates County
25	14	6	123	102.4	180	90	45	26	27.7	18.1	Meta city, Osage County
7	3	2	37	81.1	48	27	12	10	28.4	17.9	Metz town, Vernon County
975	992	382	6 061	86.8	8 617	4 744	2 349	1 459	23.9	20.8	Mexico city, Audrain County
9	4	-	85	88.2	108	57	13	5	32.5	8.1	Miami city, Saline County
16	24	4	106	87.7	151	84	44	27	24.1	22.1	Middletown town, Montgomery County
141	121	95	1 003	95.2	1 451	760	357	240	25.9	18.2	Milan city, Sullivan County
7	-	-	27	92.6	40	19	7	3	23.1	13.5	Milford village, Barton County
7	1	4	36	108.3	62	31	12	6	17.3	16.0	Millard village, Adair County
47	61	20	380	98.4	550	286	128	72	27.1	17.0	Miller city, Lawrence County
20	13	12	107	104.7	156	79	45	24	28.8	20.5	Mill Spring village, Wayne County
6	1	1	43	95.3	56	29	8	4	33.3	9.5	Milo village, Vernon County
29	20	4	205	99.5	277	139	53	28	32.3	13.0	Mindenmines city, Barton County
61	62	38	550	92.0	803	424	161	102	24.0	15.2	Miner city
-	-	-	-	(X)	-	-	-	-	(X)	(X)	Mississippi County (part)
61	62	38	550	92.0	803	424	161	102	24.0	15.2	Scott County (part)
12	14	9	186	95.2	246	133	35	22	32.2	9.6	Mineral Point town, Washington County
12	2	1	60	111.7	88	43	15	6	30.7	11.8	Miramiguoa Park village, Franklin County
16	8	3	133	121.8	218	105	27	16	26.1	9.2	Missouri City city, Clay County
994	827	417	6 401	86.6	8 987	4 970	2 238	1 425	24.8	18.7	Moberly city, Randolph County
10	10	5	106	77.4	134	72	25	14	28.7	13.3	Mokane city, Callaway County
160	91	21	1 500	77.5	1 852	1 072	272	152	30.4	10.2	Moline Acres city, St. Louis County
547	507	247	3 870	91.1	5 437	2 910	1 301	851	26.5	17.6	Monett city
344	368	198	2 738	88.8	3 792	2 046	910	621	26.6	17.6	Barry County (part)
203	139	49	1 132	96.7	1 645	864	391	230	26.1	17.6	Lawrence County (part)
208	182	101	1 400	84.9	1 908	1 057	491	314	26.3	19.0	Monroe City city
50	45	61	294	72.1	397	237	156	100	21.5	30.8	Marion County (part)
158	137	40	1 106	88.2	1 511	820	335	214	27.4	16.1	Monroe County (part)
-	-	-	-	(X)	-	-	-	-	(X)	(X)	Ralls County (part)
185	170	54	1 273	91.8	1 850	996	409	253	24.2	16.7	Montgomery City city, Montgomery County
12	7	-	59	113.6	97	43	19	8	23.0	15.1	Monticello village, Lewis County
44	44	10	205	103.4	325	166	98	53	22.1	23.5	Montrose city, Henry County
12	10	1	48	85.4	69	38	23	12	22.5	25.8	Mooresville village, Livingston County
98	55	20	540	88.0	783	419	173	102	22.9	17.0	Morehouse city, New Madrid County
62	43	13	414	91.3	580	301	118	65	26.8	14.9	Morley city, Scott County
13	10	3	62	98.4	89	45	26	12	27.6	21.1	Morrison city, Gasconade County
27	18	8	175	96.6	241	127	53	35	29.9	15.4	Morrisville town, Polk County
14	1	1	106	128.3	153	72	16	7	36.8	6.6	Mosby city, Clay County
60	25	3	896	94.4	1 143	600	88	49	34.4	5.1	Moscow Mills city, Lincoln County
127	144	77	654	82.4	946	537	348	227	20.7	29.2	Mound City city, Holt County
13	8	2	46	123.9	85	40	23	9	17.5	22.3	Moundville town, Vernon County
426	342	159	2 536	80.4	3 398	1 930	927	593	25.7	20.3	Mountain Grove city
20	10	2	73	78.1	97	53	32	17	25.4	24.6	Texas County (part)
406	332	157	2 463	80.4	3 301	1 877	895	576	25.7	20.1	Wright County (part)
235	198	127	1 352	79.7	1 829	1 053	560	367	24.7	23.0	Mountain View city, Howell County
8	3	2	65	89.2	78	40	13	5	36.6	10.6	Mount Leonard town, Saline County
13	14	3	69	107.2	101	51	30	16	29.4	21.0	Mount Moriah town, Harrison County
351	381	193	2 082	92.9	3 083	1 656	925	552	23.3	23.0	Mount Vernon city, Lawrence County
509	313	57	4 615	96.1	6 649	3 435	879	512	26.5	9.7	Murphy CDP, Jefferson County
20	6	2	94	121.3	167	78	28	10	19.7	13.5	Napoleon city, Lafayette County
56	46	18	336	81.5	451	256	120	72	26.1	19.7	Naylor city, Ripley County
7	6	-	53	124.5	87	38	13	6	26.9	10.9	Neck City city, Jasper County
26	20	2	254	91.7	341	191	48	33	30.0	9.9	Neelyville city, Butler County
13	9	4	107	98.1	161	82	26	14	24.1	12.3	Nelson city, Saline County
775	722	301	5 549	89.3	7 752	4 211	1 798	1 156	26.2	17.1	Neosho city, Newton County
704	587	337	4 726	82.1	6 387	3 664	1 628	1 078	25.8	18.9	Nevada city, Vernon County
11	5	3	43	132.6	75	33	19	9	25.0	19.0	Newark village, Knox County
37	23	9	336	78.3	415	231	69	50	30.7	11.5	New Bloomfield city, Callaway County
43	27	12	250	93.6	374	195	82	44	22.7	16.9	Newburg city, Phelps County
31	12	8	110	101.8	165	87	51	28	25.7	23.0	New Cambria city, Macon County
44	52	67	407	87.7	553	310	163	124	27.6	21.3	New Florence city, Montgomery County
95	94	55	627	82.6	853	466	244	157	25.5	21.3	New Franklin city, Howard County
31	25	14	184	89.7	257	133	70	39	26.4	20.1	New Hampton city, Harrison County
131	115	72	1 003	86.1	1 357	751	318	208	27.3	17.0	New Haven city, Franklin County
80	63	18	522	91.8	738	394	161	96	26.3	16.1	New London city, Ralls County

Table 2. **Age and Sex: 2000**—Con.

[For information on confidentiality protection, nonsampling error, and definitions, see text]

State County Place	Total population	Median age	Age: Under 5 years	5 to 17 years	18 to 20 years	21 to 24 years	25 to 34 years	35 to 44 years	45 to 54 years	55 to 59 years	60 to 64 years
PLACE—Con.											
New Madrid city, New Madrid County	3 334	36.3	250	689	128	162	380	487	435	171	120
New Melle city, St. Charles County	124	41.0	11	21	3	2	11	22	18	10	11
Newtonia town, Newton County	231	38.9	16	51	7	11	20	38	23	16	9
Newtown town, Sullivan County	209	31.8	21	46	6	13	25	30	21	8	8
Niangua city, Webster County	445	37.8	32	84	22	14	50	70	55	27	23
Nixa city, Christian County	12 124	31.9	1 143	2 296	374	657	2 253	1 925	1 291	432	367
Noel city, McDonald County	1 480	32.2	139	265	80	102	205	217	182	74	49
Norborne city, Carroll County	805	39.8	67	134	20	42	95	100	111	40	29
Normandy city, St. Louis County	5 153	28.1	395	947	333	642	765	745	558	191	157
North Kansas City city, Clay County	4 714	35.7	273	575	195	404	869	748	564	236	184
North Lilbourn village, New Madrid County	95	36.5	3	26	4	2	9	13	15	3	3
Northmoor city, Platte County	399	34.9	34	67	6	20	73	65	43	15	20
North Wardell village, Pemiscot County	170	31.3	8	39	13	6	28	17	20	8	4
Northwoods city, St. Louis County	4 643	40.2	233	884	197	177	530	590	703	333	274
Norwood city, Wright County	552	32.4	45	124	23	42	60	82	61	21	19
Norwood Court town, St. Louis County	1 061	30.9	82	148	35	81	266	171	108	48	37
Novelty village, Knox County	119	47.5	1	13	9	5	8	19	17	10	10
Novinger city, Adair County	534	37.3	36	98	30	28	61	69	84	22	28
Oak Grove village, Franklin County	382	33.3	35	74	22	18	52	58	50	14	14
Oak Grove city	5 535	30.8	480	1 282	226	256	876	911	559	239	162
Jackson County (part)	5 517	30.7	480	1 277	226	256	876	906	557	238	159
Lafayette County (part)	18	44.0	-	5	-	-	-	5	2	1	3
Oakland city, St. Louis County	1 540	52.4	84	174	24	24	114	205	195	72	55
Oak Ridge town, Cape Girardeau County	202	39.0	9	33	4	6	40	19	30	23	8
Oaks village, Clay County	136	44.2	12	15	1	3	17	24	21	7	12
Oakview village, Clay County	386	40.5	14	65	12	19	51	72	53	8	19
Oakville CDP, St. Louis County	35 309	38.1	2 041	7 496	1 541	1 596	3 354	6 123	6 274	2 111	1 370
Oakwood village, Clay County	197	50.3	10	30	7	2	10	21	34	26	9
Oakwood Park village, Clay County	183	43.5	6	25	4	5	21	36	22	11	11
Odessa city, Lafayette County	4 818	33.8	353	1 006	181	255	694	796	463	186	190
O'Fallon city, St. Charles County	46 169	31.1	4 847	10 565	1 311	1 636	8 582	9 318	4 486	1 470	1 103
Old Appleton town, Cape Girardeau County	82	29.0	13	12	3	4	21	9	9	3	2
Old Monroe city, Lincoln County	250	36.5	17	42	15	12	30	39	32	8	10
Olean town, Miller County	157	29.5	16	42	5	8	24	24	15	3	2
Olivette city, St. Louis County	7 438	42.1	373	1 398	205	223	739	1 152	1 203	491	367
Olympian Village city, Jefferson County	669	30.4	46	152	39	33	112	111	91	21	22
Oran city, Scott County	1 264	35.2	90	257	40	64	177	163	142	57	60
Oregon city, Holt County	935	38.3	49	198	33	28	123	123	114	38	22
Oronogo city, Jasper County	976	30.9	87	225	34	44	151	149	120	46	34
Orrick city, Ray County	889	32.6	68	197	31	43	135	152	107	30	27
Osage Beach city	3 662	44.8	138	449	125	146	431	554	535	289	250
Camden County (part)	3 418	44.5	133	430	118	136	397	523	522	277	241
Miller County (part)	244	56.0	5	19	7	10	34	31	13	12	9
Osborn city	455	36.9	27	104	17	20	48	66	56	28	18
Clinton County (part)	64	36.3	3	18	2	2	5	11	7	7	2
DeKalb County (part)	391	37.3	24	86	15	18	43	55	49	21	16
Osceola city, St. Clair County	835	37.8	65	140	22	37	122	103	90	42	41
Osgood village, Sullivan County	51	36.5	4	14	1	2	2	12	2	2	3
Otterville city, Cooper County	476	40.2	37	68	28	26	57	52	74	31	27
Overland city, St. Louis County	16 838	37.1	1 147	3 017	590	806	2 300	2 898	2 153	748	633
Owensville city, Gasconade County	2 500	38.7	164	480	89	105	281	362	268	94	99
Ozark city, Christian County	9 665	29.8	918	1 875	393	639	1 878	1 461	919	373	260
Pacific city	5 482	34.0	400	1 057	223	290	859	890	601	257	222
Franklin County (part)	5 479	33.9	400	1 057	223	290	859	889	601	257	222
St. Louis County (part)	3	72.5	-	-	-	-	-	1	-	-	-
Pagedale city, St. Louis County	3 616	33.9	245	883	181	167	382	498	456	203	162
Palmyra city, Marion County	3 467	38.1	233	626	142	167	406	481	443	134	140
Paris city, Monroe County	1 529	44.0	93	256	53	58	155	172	145	79	82
Parkdale village, Jefferson County	205	40.8	8	36	7	11	23	34	33	17	8
Park Hills city, St. Francois County	7 861	33.6	612	1 477	400	481	1 086	1 204	892	338	309
Parkville city, Platte County	4 059	35.6	289	784	249	254	416	797	673	219	130
Parkway village, Franklin County	280	37.0	20	55	9	9	36	39	36	14	10
Parma city, New Madrid County	852	36.2	59	174	34	46	97	123	108	40	31
Parnell city, Nodaway County	197	41.3	10	32	18	10	12	30	24	9	5
Pasadena Hills city, St. Louis County	1 147	41.4	49	209	35	43	125	191	234	85	53
Pasadena Park village, St. Louis County	489	40.4	32	73	11	19	66	101	94	21	18
Pascola village, Pemiscot County	138	41.8	8	20	6	3	17	24	13	8	8
Passaic town, Bates County	40	31.0	4	9	1	1	9	2	5	2	-
Pattonsburg city, Daviess County	261	41.3	28	39	10	15	26	35	33	13	13
Paynesville village, Pike County	91	36.9	4	20	5	3	8	18	9	7	3
Peculiar city, Cass County	2 604	31.2	224	603	99	136	371	442	295	116	75
Penermon village, Stoddard County	75	35.8	4	21	-	1	10	10	3	5	4
Perry city, Ralls County	666	45.9	28	100	21	32	70	76	94	32	29
Perryville city, Perry County	7 667	36.7	536	1 349	299	409	1 034	1 125	794	329	298
Pevely city, Jefferson County	3 768	30.7	371	765	170	227	565	580	451	163	151
Phillipsburg village, Laclede County	201	27.5	21	37	16	22	24	18	22	8	11
Pickering town, Nodaway County	154	39.5	10	18	9	10	24	21	8	10	10
Piedmont city, Wayne County	1 992	42.5	122	342	57	76	220	250	210	93	109
Pierce City city, Lawrence County	1 385	34.9	115	243	66	83	187	204	155	82	69
Pilot Grove city, Cooper County	723	41.9	43	111	33	38	80	77	96	35	30
Pilot Knob city, Iron County	697	36.3	57	133	32	36	81	101	88	34	34
Pine Lawn city, St. Louis County	4 204	30.3	327	1 086	202	200	524	593	476	176	185
Pineville town, McDonald County	768	34.2	66	144	37	35	115	106	72	43	34

Table 2. **Age and Sex: 2000**—Con.

[For information on confidentiality protection, nonsampling error, and definitions, see text]

Age—Con.			Age and sex						Percent of total population		State County Place
			All ages		18 years and over		65 years and over				
65 to 74 years	75 to 84 years	85 years and over	Female	Males per 100 females	Total	Female	Total	Female	Under 18 years	65 years and over	
											PLACE—Con.
232	204	76	1 776	87.7	2 395	1 334	512	329	28.2	15.4	New Madrid city, New Madrid County
7	6	2	64	93.8	92	51	15	10	25.8	12.1	New Melle city, St. Charles County
20	16	4	120	92.5	164	87	40	23	29.0	17.3	Newtonia town, Newton County
12	12	7	109	91.7	142	76	31	20	32.1	14.8	Newtown town, Sullivan County
43	17	8	223	99.6	329	162	68	34	26.1	15.3	Niangua city, Webster County
699	539	148	6 407	89.2	8 685	4 697	1 386	824	28.4	11.4	Nixa city, Christian County
86	61	20	705	109.9	1 076	506	167	91	27.3	11.3	Noel city, McDonald County
74	68	25	423	90.3	604	332	167	110	25.0	20.7	Norborne city, Carroll County
231	133	56	2 827	82.3	3 811	2 189	420	268	26.0	8.2	Normandy city, St. Louis County
316	265	85	2 429	94.1	3 866	2 011	666	420	18.0	14.1	North Kansas City city, Clay County
7	8	2	49	93.9	66	35	17	10	30.5	17.9	North Lilbourn village, New Madrid County
43	10	3	198	101.5	298	151	56	26	25.3	14.0	Northmoor city, Platte County
13	11	3	88	93.2	123	64	27	21	27.6	15.9	North Wardell village, Pemiscot County
414	204	104	2 596	78.9	3 526	2 038	722	451	24.1	15.6	Northwoods city, St. Louis County
41	21	13	287	92.3	383	206	75	48	30.6	13.6	Norwood city, Wright County
59	22	4	573	85.2	831	453	85	47	21.7	8.0	Norwood Court town, St. Louis County
17	6	4	63	88.9	105	54	27	16	11.8	22.7	Novelty village, Knox County
42	21	15	263	103.0	400	207	78	47	25.1	14.6	Novinger city, Adair County
24	20	1	196	94.9	273	140	45	26	28.5	11.8	Oak Grove village, Franklin County
249	205	90	2 838	95.0	3 773	2 008	544	344	31.8	9.8	Oak Grove city
248	204	90	2 828	95.1	3 760	2 001	542	343	31.8	9.8	Jackson County (part)
1	1	-	10	80.0	13	7	2	1	27.8	11.1	Lafayette County (part)
117	184	292	921	67.2	1 282	806	593	445	16.8	38.5	Oakland city, St. Louis County
18	9	3	106	90.6	160	88	30	21	20.8	14.9	Oak Ridge town, Cape Girardeau County
12	8	4	75	81.3	109	57	24	14	19.9	17.6	Oaks village, Clay County
31	37	5	203	90.1	307	161	73	46	20.5	18.9	Oakview village, Clay County
1 989	1 063	351	17 907	97.2	25 772	13 282	3 403	1 925	27.0	9.6	Oakville CDP, St. Louis County
19	23	6	95	107.4	157	79	48	24	20.3	24.4	Oakwood village, Clay County
18	20	4	104	76.0	152	87	42	25	16.9	23.0	Oakwood Park village, Clay County
313	285	96	2 486	93.8	3 459	1 826	694	423	28.2	14.4	Odessa city, Lafayette County
1 771	818	262	23 397	97.3	30 757	15 764	2 851	1 668	33.4	6.2	O'Fallon city, St. Charles County
4	1	1	43	90.7	57	28	6	3	30.5	7.3	Old Appleton town, Cape Girardeau County
20	18	7	130	92.3	191	96	45	26	23.6	18.0	Old Monroe city, Lincoln County
7	10	1	79	98.7	99	55	18	14	36.9	11.5	Olean town, Miller County
708	466	113	3 935	89.0	5 667	3 072	1 287	737	23.8	17.3	Olivette city, St. Louis County
32	9	1	338	97.9	471	232	42	21	29.6	6.3	Olympian Village city, Jefferson County
88	99	27	660	91.5	917	504	214	141	27.5	16.9	Oran city, Scott County
74	79	54	497	88.1	688	381	207	131	26.4	22.1	Oregon city, Holt County
51	28	7	514	89.9	664	349	86	48	32.0	8.8	Oronogo city, Jasper County
57	31	11	453	96.2	624	321	99	56	29.8	11.1	Orrick city, Ray County
392	250	103	1 861	96.8	3 075	1 578	745	432	16.0	20.3	Osage Beach city
354	197	90	1 729	97.7	2 855	1 464	641	369	16.5	18.8	Camden County (part)
38	53	13	132	84.8	220	114	104	63	9.8	42.6	Miller County (part)
35	29	7	244	86.5	324	172	71	40	28.8	15.6	Osborn city
5	2	-	35	82.9	43	24	7	5	32.8	10.9	Clinton County (part)
30	27	7	209	87.1	281	148	64	35	28.1	16.4	DeKalb County (part)
78	66	29	428	95.1	630	341	173	113	24.6	20.7	Osceola city, St. Clair County
6	3	-	27	88.9	33	20	9	5	35.3	17.6	Osgood village, Sullivan County
38	28	10	243	95.9	371	196	76	42	22.1	16.0	Otterville city, Cooper County
1 247	1 027	272	8 788	91.6	12 674	6 700	2 546	1 519	24.7	15.1	Overland city, St. Louis County
220	246	92	1 367	82.9	1 856	1 035	558	358	25.8	22.3	Owensville city, Gasconade County
395	357	197	5 128	88.5	6 872	3 737	949	623	28.9	9.8	Ozark city, Christian County
334	270	79	2 817	94.6	4 025	2 136	683	441	26.6	12.5	Pacific city
332	270	79	2 816	94.6	4 022	2 135	681	440	26.6	12.4	Franklin County (part)
2	-	-	1	200.0	3	1	2	1	-	66.7	St. Louis County (part)
253	147	39	1 973	83.3	2 488	1 409	439	256	31.2	12.1	Pagedale city, St. Louis County
272	258	165	1 842	88.2	2 608	1 415	695	449	24.8	20.0	Palmyra city, Marion County
147	158	131	828	84.7	1 180	664	436	279	22.8	28.5	Paris city, Monroe County
12	15	1	98	109.2	161	78	28	15	21.5	13.7	Parkdale village, Jefferson County
583	369	110	4 146	89.6	5 772	3 120	1 062	660	26.6	13.5	Park Hills city, St. Francois County
155	74	19	2 082	95.0	2 986	1 543	248	144	26.4	6.1	Parkville city, Platte County
28	21	3	138	102.9	205	106	52	25	26.8	18.6	Parkway village, Franklin County
79	47	14	459	85.6	619	347	140	92	27.3	16.4	Parma city, New Madrid County
25	13	9	90	118.9	155	74	47	24	21.3	23.9	Parnell city, Nodaway County
64	45	14	638	79.8	889	506	123	79	22.5	10.7	Pasadena Hills city, St. Louis County
24	20	10	267	83.1	384	211	54	38	21.5	11.0	Pasadena Park village, St. Louis County
19	9	3	66	109.1	110	54	31	17	20.3	22.5	Pascola village, Pemiscot County
3	4	-	21	90.5	27	12	7	3	32.5	17.5	Passaic town, Bates County
29	12	8	146	78.8	194	108	49	29	25.7	18.8	Pattonsburg city, Daviess County
10	3	1	42	116.7	67	33	14	5	26.4	15.4	Paynesville village, Pike County
130	89	24	1 343	93.9	1 777	940	243	148	31.8	9.3	Peculiar city, Cass County
8	7	2	39	92.3	50	30	17	8	33.3	22.7	Penermon village, Stoddard County
71	67	46	373	78.6	538	306	184	126	19.2	27.6	Perry city, Ralls County
629	571	294	4 042	89.7	5 782	3 093	1 494	964	24.6	19.5	Perryville city, Perry County
196	106	23	1 949	93.3	2 632	1 380	325	199	30.1	8.6	Pevely city, Jefferson County
13	6	3	92	118.5	143	65	22	10	28.9	10.9	Phillipsburg village, Laclede County
15	14	5	78	97.4	126	62	34	18	18.2	22.1	Pickering town, Nodaway County
216	185	112	1 077	85.0	1 528	867	513	333	23.3	25.8	Piedmont city, Wayne County
81	77	23	714	94.0	1 027	556	181	118	25.8	13.1	Pierce City city, Lawrence County
65	70	45	387	86.8	569	306	180	112	21.3	24.9	Pilot Grove city, Cooper County
49	36	16	366	90.4	507	271	101	61	27.3	14.5	Pilot Knob city, Iron County
306	103	26	2 338	79.8	2 791	1 630	435	267	33.6	10.3	Pine Lawn city, St. Louis County
64	35	17	411	86.9	558	304	116	74	27.3	15.1	Pineville town, McDonald County

Table 2. **Age and Sex: 2000**—Con.

[For information on confidentiality protection, nonsampling error, and definitions, see text]

State County Place	Total population	Median age	Age: Under 5 years	5 to 17 years	18 to 20 years	21 to 24 years	25 to 34 years	35 to 44 years	45 to 54 years	55 to 59 years	60 to 64 years
PLACE—Con.											
Pinhook village, Mississippi County	48	38.0	3	11	3	-	2	12	1	5	3
Platte City city, Platte County	3 866	33.1	300	747	120	221	658	681	482	157	109
Platte Woods city, Platte County	474	44.3	21	65	10	19	64	64	74	32	28
Plattsburg city, Clinton County	2 354	38.1	157	471	82	91	258	378	321	111	99
Pleasant Hill city, Cass County	5 582	32.6	464	1 220	184	264	852	928	599	238	200
Pleasant Hope city, Polk County	548	30.2	38	131	25	36	79	84	70	13	14
Pleasant Valley city, Clay County	3 321	36.3	219	586	101	179	516	624	421	153	142
Pocahontas town, Cape Girardeau County	127	31.5	10	29	4	7	19	18	14	7	6
Pollock village, Sullivan County	131	34.5	14	22	10	7	13	16	17	5	4
Polo city, Caldwell County	582	35.8	39	111	23	27	82	78	74	33	23
Poplar Bluff city, Butler County	16 651	38.7	1 198	2 849	686	786	2 020	2 220	2 011	812	757
Portage Des Sioux city, St. Charles County	351	39.2	20	69	9	8	50	53	62	13	13
Portageville city	3 295	36.7	232	666	160	146	365	505	387	167	134
New Madrid County (part)	3 295	36.7	232	666	160	146	365	505	387	167	134
Pemiscot County (part)	-	-	-	-	-	-	-	-	-	-	-
Potosi city, Washington County	2 662	36.2	200	510	108	138	341	348	288	132	118
Powersville village, Putnam County	86	39.3	11	9	-	2	19	6	13	6	3
Prairie Home city, Cooper County	220	43.2	13	41	5	7	23	28	21	15	14
Prathersville village, Clay County	111	41.9	6	16	5	4	6	27	15	4	3
Preston town, Hickory County	113	43.3	8	22	8	1	9	10	17	11	4
Princeton city, Mercer County	1 047	44.1	74	164	41	35	109	118	111	56	41
Purcell city, Jasper County	357	35.3	21	76	15	14	51	65	37	15	16
Purdin city, Linn County	223	35.8	19	45	6	7	32	27	13	12	15
Purdy city, Barry County	1 103	34.5	83	245	44	53	134	151	116	44	49
Puxico city, Stoddard County	1 145	30.9	49	272	139	51	105	108	96	32	34
Queen City city, Schuyler County	638	46.5	34	98	19	21	60	76	82	33	36
Quitman town, Nodaway County	46	43.8	2	11	1	-	1	9	12	3	2
Qulin city, Butler County	467	40.4	23	94	12	12	44	74	61	22	28
Randolph village, Clay County	47	39.4	1	6	1	2	9	9	5	2	3
Ravenwood town, Nodaway County	448	36.3	30	77	24	31	52	62	58	25	8
Raymondville town, Texas County	442	38.9	31	92	16	15	43	65	50	21	37
Raymore city, Cass County	11 146	35.6	878	2 353	347	382	1 501	1 941	1 317	495	351
Raytown city, Jackson County	30 388	39.8	1 775	5 078	1 000	1 358	3 753	4 740	4 030	1 453	1 343
Rayville village, Ray County	204	37.3	20	28	13	16	23	29	36	5	7
Rea city, Andrew County	56	39.7	3	10	1	-	6	14	7	4	4
Redings Mill village, Newton County	159	40.8	11	26	5	6	17	26	25	17	9
Reeds town, Jasper County	103	34.8	8	19	4	4	17	15	14	6	6
Reeds Spring city, Stone County	465	35.8	32	90	16	18	74	63	53	33	18
Renick village, Randolph County	221	35.8	20	48	8	5	27	32	31	20	8
Rensselaer village, Ralls County	145	35.3	7	31	4	6	24	22	23	12	4
Republic city, Greene County	8 438	33.3	630	1 790	301	384	1 328	1 371	1 000	334	264
Revere town, Clark County	121	32.2	10	29	4	8	17	18	16	5	5
Rhineland town, Montgomery County	176	31.3	17	38	7	8	27	26	16	3	4
Richards town, Vernon County	95	37.5	7	21	4	2	9	14	14	5	3
Rich Hill city, Bates County	1 461	37.2	97	297	62	66	166	191	196	70	61
Richland city	1 805	40.0	115	319	53	72	210	249	215	109	80
Camden County (part)	102	41.5	7	21	6	2	6	14	20	8	4
Laclede County (part)	85	29.9	7	18	5	7	12	23	4	3	2
Pulaski County (part)	1 618	40.7	101	280	42	63	192	212	191	98	74
Richmond city, Ray County	6 116	36.3	445	1 221	234	271	772	907	678	274	268
Richmond Heights city, St. Louis County	9 602	35.8	475	1 372	263	602	1 950	1 509	1 294	383	338
Ridgely village, Platte County	64	35.0	8	11	1	1	11	10	9	1	3
Ridgeway city, Harrison County	530	41.7	34	93	23	33	40	69	59	41	29
Risco city, New Madrid County	392	41.5	17	66	20	20	50	39	71	21	19
Ritchey town, Newton County	76	43.0	4	14	2	5	3	12	9	11	3
River Bend village, Jackson County	10	45.3	-	-	-	1	1	2	3	1	-
Riverside city, Platte County	2 979	35.1	216	448	126	199	498	455	420	150	107
Riverview village, St. Louis County	3 146	32.8	242	629	126	181	496	524	353	112	92
Rives town, Dunklin County	88	44.0	4	18	5	2	5	12	9	7	8
Rocheport city, Boone County	208	44.4	13	24	4	7	26	33	37	11	9
Rockaway Beach city, Taney County	577	47.4	31	73	10	14	59	80	95	36	46
Rock Hill city, St. Louis County	4 765	37.9	306	761	138	180	738	862	678	229	172
Rock Port city, Atchison County	1 395	45.7	62	229	36	38	124	193	199	68	53
Rockville city, Bates County	162	45.5	8	24	4	5	17	22	18	13	13
Rogersville city	1 508	30.5	130	349	59	72	262	237	151	59	50
Greene County (part)	29	39.5	2	4	2	-	3	6	6	-	1
Webster County (part)	1 479	30.4	128	345	57	72	259	231	145	59	49
Rolla city, Phelps County	16 367	27.9	932	2 353	1 903	2 235	2 217	1 915	1 546	619	527
Roscoe village, St. Clair County	112	45.3	5	20	2	4	7	17	9	8	8
Rosebud city, Gasconade County	364	36.0	26	68	20	15	48	53	30	21	14
Rosendale city, Andrew County	180	31.0	14	40	8	9	25	30	24	5	4
Rothville village, Chariton County	93	39.5	6	17	5	3	9	23	11	2	2
Rush Hill village, Audrain County	130	40.0	10	26	1	6	11	20	15	9	6
Rushville town, Buchanan County	280	36.0	26	51	10	16	34	43	33	10	15
Russellville city, Cole County	758	32.8	63	172	30	30	101	105	98	30	28
Rutledge town, Scotland County	103	35.5	8	22	4	4	13	11	11	8	2
Saginaw village, Newton County	276	40.7	16	45	6	11	38	48	51	19	7
St. Ann city, St. Louis County	13 607	37.2	874	2 158	529	759	1 988	2 344	1 700	572	480
St. Charles city, St. Charles County	60 321	35.4	3 765	10 330	3 254	3 970	8 482	9 917	8 024	2 954	2 270
St. Clair city, Franklin County	4 390	32.3	335	892	189	285	664	634	484	163	142
St. Cloud village, Crawford County	56	38.5	3	14	1	1	3	12	7	2	4
Ste. Genevieve city, Ste. Genevieve County	4 476	41.6	241	739	164	179	469	651	573	194	209
St. Elizabeth village, Miller County	297	40.2	18	59	7	11	37	38	20	4	6
St. George city, St. Louis County	1 288	45.7	46	154	33	48	160	185	161	71	70

Table 2. **Age and Sex: 2000**—Con.

[For information on confidentiality protection, nonsampling error, and definitions, see text]

Age—Con.			Age and sex						Percent of total population		State County Place
			All ages		18 years and over		65 years and over				
65 to 74 years	75 to 84 years	85 years and over	Female	Males per 100 females	Total	Female	Total	Female	Under 18 years	65 years and over	
											PLACE—Con.
7	1	-	28	71.4	34	20	8	4	29.2	16.7	Pinhook village, Mississippi County
163	145	83	1 942	99.1	2 819	1 450	391	239	27.1	10.1	Platte City city, Platte County
58	36	3	248	91.1	388	208	97	57	18.1	20.5	Platte Woods city, Platte County
177	120	89	1 206	95.2	1 726	924	386	253	26.7	16.4	Plattsburg city, Clinton County
307	212	114	2 871	94.4	3 898	2 062	633	393	30.2	11.3	Pleasant Hill city, Cass County
19	25	14	297	84.5	379	210	58	46	30.8	10.6	Pleasant Hope city, Polk County
193	107	80	1 711	94.1	2 516	1 337	380	236	24.2	11.4	Pleasant Valley city, Clay County
10	2	1	69	84.1	88	45	13	7	30.7	10.2	Pocahontas town, Cape Girardeau County
9	9	5	72	81.9	95	49	23	9	27.5	17.6	Pollock village, Sullivan County
39	37	16	299	94.6	432	222	92	53	25.8	15.8	Polo city, Caldwell County
1 581	1 231	500	9 067	83.6	12 604	7 063	3 312	2 064	24.3	19.9	Poplar Bluff city, Butler County
32	17	5	170	106.5	262	128	54	29	25.4	15.4	Portage Des Sioux city, St. Charles County
279	189	65	1 785	84.6	2 397	1 351	533	338	27.3	16.2	Portageville city
279	189	65	1 785	84.6	2 397	1 351	533	338	27.3	16.2	New Madrid County (part)
-	-	-	-	(X)	-	-	-	-	(X)	(X)	Pemiscot County (part)
223	194	62	1 467	81.5	1 952	1 110	479	303	26.7	18.0	Potosi city, Washington County
8	7	2	48	79.2	66	34	17	10	23.3	19.8	Powersville village, Putnam County
23	17	13	116	89.7	166	93	53	33	24.5	24.1	Prairie Home city, Cooper County
14	11	-	56	98.2	89	47	25	13	19.8	22.5	Prathersville village, Clay County
11	5	7	64	76.6	83	48	23	15	26.5	20.4	Preston town, Hickory County
118	114	66	589	77.8	809	462	298	208	22.7	28.5	Princeton city, Mercer County
26	16	5	181	97.2	260	127	47	26	27.2	13.2	Purcell city, Jasper County
27	12	8	127	75.6	159	92	47	29	28.7	21.1	Purdin city, Linn County
81	70	33	582	89.5	775	428	184	120	29.7	16.7	Purdy city, Barry County
107	105	47	552	107.4	824	433	259	166	28.0	22.6	Puxico city, Stoddard County
74	57	48	344	85.5	506	284	179	114	20.7	28.1	Queen City city, Schuyler County
3	1	1	23	100.0	33	17	5	3	28.3	10.9	Quitman town, Nodaway County
43	41	13	244	91.4	350	189	97	56	25.1	20.8	Qulin city, Butler County
4	5	-	21	123.8	40	19	9	4	14.9	19.1	Randolph village, Clay County
33	35	13	232	93.1	341	180	81	53	23.9	18.1	Ravenwood town, Nodaway County
32	29	11	224	97.3	319	170	72	40	27.8	16.3	Raymondville town, Texas County
669	529	383	5 835	91.0	7 915	4 227	1 581	983	29.0	14.2	Raymore city, Cass County
2 880	2 257	721	16 105	88.7	23 535	12 818	5 858	3 575	22.6	19.3	Raytown city, Jackson County
12	9	6	105	94.3	156	73	27	16	23.5	13.2	Rayville village, Ray County
6	-	1	27	107.4	43	21	7	3	23.2	12.5	Rea city, Andrew County
14	3	-	85	87.1	122	67	17	9	23.3	10.7	Redings Mill village, Newton County
4	5	1	57	80.7	76	38	10	4	26.2	9.7	Reeds town, Jasper County
45	18	5	242	92.1	343	182	68	40	26.2	14.6	Reeds Spring city, Stone County
11	8	3	114	93.9	153	77	22	14	30.8	10.0	Renick village, Randolph County
8	4	-	70	107.1	107	52	12	6	26.2	8.3	Rensselaer village, Ralls County
486	370	180	4 483	88.2	6 018	3 305	1 036	651	28.7	12.3	Republic city, Greene County
7	2	-	51	137.3	82	39	9	4	32.2	7.4	Revere town, Clark County
13	10	7	98	79.6	121	65	30	21	31.3	17.0	Rhineland town, Montgomery County
6	9	1	47	102.1	67	32	16	6	29.5	16.8	Richards town, Vernon County
126	95	34	786	85.9	1 067	592	255	160	27.0	17.5	Rich Hill city, Bates County
196	136	51	990	82.3	1 371	768	383	244	24.0	21.2	Richland city
9	3	2	53	92.5	74	40	14	10	27.5	13.7	Camden County (part)
4	-	-	39	117.9	60	26	4	2	29.4	4.7	Laclede County (part)
183	133	49	898	80.2	1 237	702	365	232	23.5	22.6	Pulaski County (part)
458	391	197	3 234	89.1	4 450	2 450	1 046	672	27.2	17.1	Richmond city, Ray County
639	547	230	5 174	85.6	7 755	4 306	1 416	926	19.2	14.7	Richmond Heights city, St. Louis County
-	9	-	33	93.9	45	24	9	5	29.7	14.1	Ridgely village, Platte County
55	41	13	263	101.5	403	206	109	63	24.0	20.6	Ridgeway city, Harrison County
40	25	4	206	90.3	309	161	69	41	21.2	17.6	Risco city, New Madrid County
4	5	4	41	85.4	58	30	13	9	23.7	17.1	Ritchey town, Newton County
2	-	-	6	66.7	10	6	2	1	-	20.0	River Bend village, Jackson County
154	120	86	1 466	103.2	2 315	1 145	360	211	22.3	12.1	Riverside city, Platte County
194	162	35	1 640	91.8	2 275	1 240	391	236	27.7	12.4	Riverview village, St. Louis County
12	6	-	48	83.3	66	36	18	12	25.0	20.5	Rives town, Dunklin County
24	17	3	115	80.9	171	99	44	29	17.8	21.2	Rocheport city, Boone County
86	40	7	288	100.3	473	244	133	73	18.0	23.1	Rockaway Beach city, Taney County
356	252	93	2 509	89.9	3 698	2 016	701	436	22.4	14.7	Rock Hill city, St. Louis County
144	167	82	747	86.7	1 104	609	393	254	20.9	28.2	Rock Port city, Atchison County
18	16	4	81	100.0	130	63	38	19	19.8	23.5	Rockville city, Bates County
70	46	23	791	90.6	1 029	551	139	85	31.8	9.2	Rogersville city
4	1	-	16	81.3	23	12	5	2	20.7	17.2	Greene County (part)
66	45	23	775	90.8	1 006	539	134	83	32.0	9.1	Webster County (part)
955	835	330	7 715	112.1	13 082	6 106	2 120	1 370	20.1	13.0	Rolla city, Phelps County
25	5	2	64	75.0	87	50	32	17	22.3	28.6	Roscoe village, St. Clair County
36	21	12	190	91.6	270	142	69	39	25.8	19.0	Rosebud city, Gasconade County
16	3	2	91	97.8	126	62	21	12	30.0	11.7	Rosendale city, Andrew County
11	3	1	45	106.7	70	35	15	8	24.7	16.1	Rothville village, Chariton County
14	10	2	61	113.1	94	49	26	14	27.7	20.0	Rush Hill village, Audrain County
27	10	5	149	87.9	203	105	42	25	27.5	15.0	Rushville town, Buchanan County
40	42	19	405	87.2	523	293	101	67	31.0	13.3	Russellville city, Cole County
7	11	2	53	94.3	73	37	20	12	29.1	19.4	Rutledge town, Scotland County
30	3	2	142	94.4	215	105	35	19	22.1	12.7	Saginaw village, Newton County
1 053	966	184	7 031	93.5	10 575	5 632	2 203	1 390	22.3	16.2	St. Ann city, St. Louis County
3 855	2 602	898	30 729	96.3	46 226	23 867	7 355	4 484	23.4	12.2	St. Charles city, St. Charles County
277	230	95	2 329	88.5	3 163	1 733	602	394	27.9	13.7	St. Clair city, Franklin County
4	4	1	29	93.1	39	18	9	4	30.4	16.1	St. Cloud village, Crawford County
454	380	223	2 323	92.7	3 496	1 842	1 057	653	21.9	23.6	Ste. Genevieve city, Ste. Genevieve County
38	35	24	158	88.0	220	124	97	63	25.9	32.7	St. Elizabeth village, Miller County
162	169	29	743	73.4	1 088	638	360	247	15.5	28.0	St. George city, St. Louis County

Table 2. **Age and Sex: 2000**—Con.

[For information on confidentiality protection, nonsampling error, and definitions, see text]

State County Place	Total population	Median age	Age: Under 5 years	5 to 17 years	18 to 20 years	21 to 24 years	25 to 34 years	35 to 44 years	45 to 54 years	55 to 59 years	60 to 64 years
PLACE—Con.											
St. James city, Phelps County	3 704	40.1	204	738	117	127	415	490	362	167	152
St. John city, St. Louis County	6 871	36.8	461	1 271	226	308	953	1 247	829	290	249
St. Joseph city, Buchanan County	73 990	35.6	4 760	13 092	3 882	4 704	9 943	11 186	9 033	3 207	2 805
St. Louis city	348 189	33.7	23 477	66 180	15 697	21 116	54 395	53 144	41 260	13 466	11 612
St. Martins city, Cole County	1 023	33.3	83	227	46	41	138	161	134	64	35
St. Mary city, Ste. Genevieve County	377	38.9	25	64	12	14	48	56	54	24	18
St. Paul city, St. Charles County	1 634	36.8	94	436	65	52	107	365	242	89	55
St. Peters city, St. Charles County	51 381	34.2	3 821	11 580	1 863	1 955	7 130	10 100	7 467	2 074	1 381
St. Robert city, Pulaski County	2 760	33.0	214	529	94	121	525	505	328	122	102
St. Thomas town, Cole County	287	30.1	28	45	15	26	50	40	29	6	8
Salem city, Dent County	4 854	38.8	346	839	213	221	575	624	498	204	215
Salisbury city, Chariton County	1 726	41.6	74	343	66	50	161	268	215	85	72
Sappington CDP, St. Louis County	7 287	46.1	304	1 047	216	271	631	1 066	1 012	409	447
Sarcoxie city, Jasper County	1 354	36.4	96	262	46	61	184	161	138	66	57
Savannah city, Andrew County	4 762	37.9	316	896	189	219	574	665	544	217	163
Schell City city, Vernon County	286	42.0	25	48	6	10	37	28	39	23	21
Scotsdale town, Jefferson County	211	35.6	9	63	10	5	15	42	35	10	10
Scott City city	4 591	35.0	290	933	178	236	659	677	602	258	190
Cape Girardeau County (part)	-	-	-	-	-	-	-	-	-	-	-
Scott County (part)	4 591	35.0	290	933	178	236	659	677	602	258	190
Sedalia city, Pettis County	20 339	35.8	1 485	3 542	1 006	1 197	2 696	2 935	2 238	897	805
Sedgewickville village, Bollinger County	197	30.2	11	55	8	4	31	37	15	7	4
Seligman city, Barry County	877	31.3	72	203	36	44	137	139	99	42	32
Senath city, Dunklin County	1 650	41.3	120	251	39	79	205	203	174	106	63
Seneca city, Newton County	2 135	37.8	139	435	89	82	252	289	237	103	82
Seymour city, Webster County	1 834	36.1	166	356	64	84	216	271	194	90	68
Shelbina city, Shelby County	1 943	42.9	99	344	80	73	189	241	245	80	89
Shelbyville city, Shelby County	682	39.3	35	161	24	18	68	104	80	37	33
Sheldon city, Vernon County	529	37.9	33	108	19	25	56	91	65	22	15
Shell Knob CDP	1 393	54.8	35	173	24	29	77	144	220	116	130
Barry County (part)	1 075	56.6	20	119	18	21	51	104	177	88	102
Stone County (part)	318	48.0	15	54	6	8	26	40	43	28	28
Sheridan town, Worth County	185	48.7	13	21	6	4	17	24	15	9	20
Shoal Creek Drive village, Newton County	346	41.2	23	61	10	12	36	55	51	16	11
Shoal Creek Estates town, Newton County	51	39.3	3	10	-	-	6	11	8	1	1
Shrewsbury city, St. Louis County	6 644	40.1	290	749	210	510	1 115	868	735	226	195
Sibley village, Jackson County	347	37.3	26	64	17	12	40	60	38	32	13
Sikeston city	16 992	36.1	1 265	3 429	650	802	2 108	2 338	2 243	804	720
New Madrid County (part)	1 018	40.9	65	141	30	49	142	148	158	56	65
Scott County (part)	15 974	35.8	1 200	3 288	620	753	1 966	2 190	2 085	748	655
Silex village, Lincoln County	206	37.0	6	48	10	8	25	43	24	8	6
Silver Creek village, Newton County	608	46.6	31	96	23	20	45	73	117	60	35
Skidmore city, Nodaway County	342	39.6	23	58	16	11	39	53	42	15	31
Slater city, Saline County	2 083	40.1	126	357	102	98	215	307	234	101	86
Smithton city, Pettis County	510	32.6	32	135	23	18	67	83	55	22	22
Smithville city, Clay County	5 514	34.3	457	1 110	180	182	893	996	683	223	150
South Gifford village, Macon County	72	26.0	8	19	2	3	21	8	5	3	-
South Gorin town, Scotland County	143	34.5	16	37	1	4	15	25	9	5	5
South Greenfield village, Dade County	136	32.0	10	30	5	7	20	23	13	6	8
South Lineville town, Mercer County	37	35.5	4	6	1	3	4	5	7	-	1
South West City town, McDonald County	855	28.9	104	185	33	54	137	101	95	32	19
Spanish Lake CDP, St. Louis County	21 337	30.9	1 904	4 590	862	1 254	3 382	3 306	2 331	723	631
Sparta city, Christian County	1 144	32.4	83	271	22	44	190	157	121	51	41
Spickard city, Grundy County	315	37.8	27	59	8	13	39	58	31	15	18
Spokane CDP, Christian County	133	28.3	12	44	6	1	24	17	9	2	11
Springfield city	151 580	33.5	8 935	21 234	12 131	14 280	22 032	20 438	17 912	6 563	5 469
Christian County (part)	4	44.5	-	-	-	-	-	2	2	-	-
Greene County (part)	151 576	33.5	8 935	21 234	12 131	14 280	22 032	20 436	17 910	6 563	5 469
Stanberry city, Gentry County	1 243	43.3	84	199	44	54	108	159	133	68	57
Stark City town, Newton County	156	33.5	11	37	3	9	21	23	19	5	7
Steele city, Pemiscot County	2 263	33.8	186	486	93	106	288	250	282	109	102
Steelville city, Crawford County	1 429	38.9	104	245	58	55	175	177	155	57	65
Stella town, Newton County	178	35.5	16	36	4	7	24	29	16	8	5
Stewartsville city, DeKalb County	759	36.1	47	164	33	31	89	134	86	33	23
Stockton city, Cedar County	1 960	41.0	115	424	75	57	181	224	183	96	87
Stotesbury town, Vernon County	43	39.8	-	14	1	-	2	8	9	-	2
Stotts City city, Lawrence County	250	34.7	14	53	10	13	37	35	28	13	8
Stoutland village	177	40.1	3	34	3	7	17	35	17	11	14
Camden County (part)	146	38.9	3	32	3	6	12	31	15	6	11
Laclede County (part)	31	57.5	-	2	-	1	5	4	2	5	3
Stoutsville village, Monroe County	44	52.0	-	3	-	1	3	8	9	3	2
Stover city, Morgan County	968	44.6	61	149	28	46	107	97	95	55	66
Strafford city, Greene County	1 845	31.8	162	371	62	105	315	263	240	74	63
Strasburg city, Cass County	136	32.0	14	33	4	7	17	19	11	3	5
Sturgeon city, Boone County	944	36.3	57	179	42	43	138	131	131	34	34
Sugar Creek city	3 839	38.6	244	605	127	199	543	603	540	236	172
Clay County (part)	-	-	-	-	-	-	-	-	-	-	-
Jackson County (part)	3 839	38.6	244	605	127	199	543	603	540	236	172

Table 2. **Age and Sex: 2000**—Con.

[For information on confidentiality protection, nonsampling error, and definitions, see text]

Age—Con.			Age and sex						Percent of total population		State County Place
			All ages		18 years and over		65 years and over				
65 to 74 years	75 to 84 years	85 years and over	Female	Males per 100 females	Total	Female	Total	Female	Under 18 years	65 years and over	
											PLACE—Con.
372	401	159	1 966	88.4	2 762	1 491	932	515	25.4	25.2	St. James city, Phelps County
481	422	134	3 587	91.6	5 139	2 731	1 037	649	25.2	15.1	St. John city, St. Louis County
5 335	4 314	1 729	37 820	95.6	56 138	29 127	11 378	7 144	24.1	15.4	St. Joseph city, Buchanan County
23 047	17 482	7 313	184 622	88.6	258 532	140 346	47 842	30 921	25.7	13.7	St. Louis city
54	33	7	544	88.1	713	379	94	63	30.3	9.2	St. Martins city, Cole County
39	19	4	183	106.0	288	143	62	36	23.6	16.4	St. Mary city, Ste. Genevieve County
83	39	7	813	101.0	1 104	564	129	71	32.4	7.9	St. Paul city, St. Charles County
2 249	1 429	332	26 348	95.0	35 980	18 881	4 010	2 473	30.0	7.8	St. Peters city, St. Charles County
134	62	24	1 382	99.7	2 017	1 001	220	134	26.9	8.0	St. Robert city, Pulaski County
21	11	8	152	88.8	214	114	40	27	25.4	13.9	St. Thomas town, Cole County
494	419	206	2 673	81.6	3 669	2 098	1 119	728	24.4	23.1	Salem city, Dent County
168	154	70	934	84.8	1 309	720	392	250	24.2	22.7	Salisbury city, Chariton County
917	698	269	3 933	85.3	5 936	3 298	1 884	1 157	18.5	25.9	Sappington CDP, St. Louis County
145	84	54	749	80.8	996	569	283	185	26.4	20.9	Sarcoxie city, Jasper County
359	402	218	2 621	81.7	3 550	2 003	979	660	25.5	20.6	Savannah city, Andrew County
31	16	2	144	98.6	213	110	49	25	25.5	17.1	Schell City city, Vernon County
9	3	-	106	99.1	139	73	12	6	34.1	5.7	Scotsdale town, Jefferson County
301	196	71	2 382	92.7	3 368	1 795	568	330	26.6	12.4	Scott City city
-	-	-	-	(X)	-	-	-	-	(X)	(X)	Cape Girardeau County (part)
301	196	71	2 382	92.7	3 368	1 795	568	330	26.6	12.4	Scott County (part)
1 682	1 358	498	10 704	90.0	15 312	8 218	3 538	2 208	24.7	17.4	Sedalia city, Pettis County
10	12	3	96	105.2	131	64	25	14	33.5	12.7	Sedgewickville village, Bollinger County
46	19	8	435	101.6	602	300	73	42	31.4	8.3	Seligman city, Barry County
177	158	75	876	88.4	1 279	705	410	261	22.5	24.8	Senath city, Dunklin County
191	155	81	1 175	81.7	1 561	890	427	282	26.9	20.0	Seneca city, Newton County
142	109	74	968	89.5	1 312	715	325	212	28.5	17.7	Seymour city, Webster County
166	194	143	1 077	80.4	1 500	858	503	351	22.8	25.9	Shelbina city, Shelby County
60	46	16	344	98.3	486	238	122	74	28.7	17.9	Shelbyville city, Shelby County
42	38	15	292	81.2	388	209	95	53	26.7	18.0	Sheldon city, Vernon County
253	154	38	718	94.0	1 185	617	445	232	14.9	31.9	Shell Knob CDP
211	135	29	552	94.7	936	487	375	194	12.9	34.9	Barry County (part)
42	19	9	166	91.6	249	130	70	38	21.7	22.0	Stone County (part)
20	28	8	107	72.9	151	88	56	37	18.4	30.3	Sheridan town, Worth County
37	30	4	177	95.5	262	131	71	35	24.3	20.5	Shoal Creek Drive village, Newton County
9	2	-	25	104.0	38	19	11	5	25.5	21.6	Shoal Creek Estates town, Newton County
556	716	474	3 713	78.9	5 605	3 217	1 746	1 241	15.6	26.3	Shrewsbury city, St. Louis County
24	20	1	163	112.9	257	130	45	25	25.9	13.0	Sibley village, Jackson County
1 273	1 009	351	9 142	85.9	12 298	6 902	2 633	1 700	27.6	15.5	Sikeston city
83	68	13	520	95.8	812	442	164	102	20.2	16.1	New Madrid County (part)
1 190	941	338	8 622	85.3	11 486	6 460	2 469	1 598	28.1	15.5	Scott County (part)
8	14	6	100	106.0	152	77	28	17	26.2	13.6	Silex village, Lincoln County
75	28	5	312	94.9	481	248	108	56	20.9	17.8	Silver Creek village, Newton County
35	14	5	169	102.4	261	134	54	35	23.7	15.8	Skidmore city, Nodaway County
165	185	107	1 083	92.3	1 600	860	457	294	23.2	21.9	Slater city, Saline County
29	17	7	274	86.1	343	179	53	33	32.7	10.4	Smithton city, Pettis County
336	222	82	2 877	91.7	3 947	2 081	640	390	28.4	11.6	Smithville city, Clay County
3	-	-	33	118.2	45	21	3	1	37.5	4.2	South Gifford village, Macon County
11	11	4	81	76.5	90	52	26	16	37.1	18.2	South Gorin town, Scotland County
8	5	1	68	100.0	96	47	14	6	29.4	10.3	South Greenfield village, Dade County
5	1	-	18	105.6	27	12	6	4	27.0	16.2	South Lineville town, Mercer County
52	30	13	439	94.8	566	304	95	55	33.8	11.1	South West City town, McDonald County
1 174	862	318	11 473	86.0	14 843	8 293	2 354	1 397	30.4	11.0	Spanish Lake CDP, St. Louis County
83	58	23	633	80.7	790	436	164	98	30.9	14.3	Sparta city, Christian County
24	18	5	167	88.6	229	124	47	29	27.3	14.9	Spickard city, Grundy County
5	1	1	67	98.5	77	39	7	1	42.1	5.3	Spokane CDP, Christian County
10 572	8 545	3 469	78 564	92.9	121 411	63 899	22 586	14 136	19.9	14.9	Springfield city
-	-	-	2	100.0	4	2	-	-	-	-	Christian County (part)
10 572	8 545	3 469	78 562	92.9	121 407	63 897	22 586	14 136	19.9	14.9	Greene County (part)
129	129	79	663	87.5	960	537	337	223	22.8	27.1	Stanberry city, Gentry County
13	6	2	74	110.8	108	51	21	9	30.8	13.5	Stark City town, Newton County
176	122	63	1 225	84.7	1 591	889	361	237	29.7	16.0	Steele city, Pemiscot County
156	128	54	820	74.3	1 080	642	338	237	24.4	23.7	Steelville city, Crawford County
15	11	7	90	97.8	126	63	33	18	29.2	18.5	Stella town, Newton County
60	43	16	401	89.3	548	292	119	72	27.8	15.7	Stewartsville city, DeKalb County
224	200	94	1 015	93.1	1 421	801	518	326	27.5	26.4	Stockton city, Cedar County
5	-	2	19	126.3	29	15	7	6	32.6	16.3	Stotesbury town, Vernon County
23	11	5	119	110.1	183	91	39	21	26.8	15.6	Stotts City city, Lawrence County
23	12	1	98	80.6	140	76	36	23	20.9	20.3	Stoutland village
19	8	-	82	78.0	111	61	27	18	24.0	18.5	Camden County (part)
4	4	1	16	93.8	29	15	9	5	6.5	29.0	Laclede County (part)
15	-	-	22	100.0	41	19	15	7	6.8	34.1	Stoutsville village, Monroe County
134	87	43	506	91.3	758	407	264	147	21.7	27.3	Stover city, Morgan County
79	73	38	948	94.6	1 312	699	190	130	28.9	10.3	Strafford city, Greene County
18	1	4	68	100.0	89	42	23	11	34.6	16.9	Strasburg city, Cass County
64	59	32	489	93.0	708	371	155	97	25.0	16.4	Sturgeon city, Boone County
312	206	52	1 927	99.2	2 990	1 506	570	342	22.1	14.8	Sugar Creek city
-	-	-	-	(X)	-	-	-	-	(X)	(X)	Clay County (part)
312	206	52	1 927	99.2	2 990	1 506	570	342	22.1	14.8	Jackson County (part)

Table 2. **Age and Sex: 2000**—Con.

[For information on confidentiality protection, nonsampling error, and definitions, see text]

State County Place	Total population	Median age	Age: Under 5 years	5 to 17 years	18 to 20 years	21 to 24 years	25 to 34 years	35 to 44 years	45 to 54 years	55 to 59 years	60 to 64 years
PLACE—Con.											
Sullivan city	6 351	35.7	462	1 185	258	330	876	869	716	267	254
Crawford County (part)	1 324	36.1	88	258	57	75	151	219	176	51	49
Franklin County (part)	5 027	35.5	374	927	201	255	725	650	540	216	205
Summersville city	544	35.3	47	106	20	26	71	54	51	25	24
Shannon County (part)	70	39.5	5	13	2	2	8	13	9	1	2
Texas County (part)	474	34.3	42	93	18	24	63	41	42	24	22
Sumner town, Chariton County	142	44.0	4	29	5	5	9	23	15	9	11
Sundown village, Ozark County	38	59.5	-	6	2	-	-	4	4	3	6
Sunrise Beach village	368	50.8	12	43	12	11	22	50	59	29	22
Camden County (part)	272	49.8	11	31	9	10	17	36	47	18	14
Morgan County (part)	96	55.0	1	12	3	1	5	14	12	11	8
Sunset Hills city, St. Louis County	8 267	46.8	351	1 433	215	218	515	1 123	1 294	547	487
Sweet Springs city, Saline County	1 628	39.3	100	318	48	62	176	241	215	78	69
Sycamore Hills village, St. Louis County	722	36.7	49	150	17	27	86	157	89	29	25
Syracuse city, Morgan County	172	36.8	6	33	9	7	24	28	26	18	12
Table Rock village, Taney County	229	40.8	12	30	4	12	30	52	33	10	18
Tallapoosa city, New Madrid County	204	31.0	15	51	6	13	29	25	16	13	8
Taneyville village, Taney County	359	32.3	33	86	12	16	57	46	39	13	7
Taos city, Cole County	870	35.1	62	204	32	24	111	171	92	46	42
Tarkio city, Atchison County	1 935	37.5	95	468	76	70	207	237	218	110	75
Tarrants village, Pike County	30	57.0	-	1	1	1	3	3	6	1	5
Thayer city, Oregon County	2 201	39.7	162	388	91	96	262	247	227	120	116
Theodosia village, Ozark County	240	52.0	6	39	3	7	17	36	23	21	28
Tightwad village, Henry County	63	47.3	1	10	3	2	5	10	10	3	9
Tina village, Carroll County	193	37.4	13	43	7	10	18	31	25	4	6
Tindall town, Grundy County	65	31.8	9	8	-	4	14	7	7	3	3
Tipton city, Moniteau County	3 261	37.0	140	408	89	170	656	761	389	91	99
Town and Country city, St. Louis County	10 894	46.7	458	2 029	481	319	550	1 294	1 943	843	600
Tracy city, Platte County	213	38.9	12	43	12	5	22	40	32	14	7
Trenton city, Grundy County	6 216	42.1	383	984	337	227	651	781	725	347	309
Trimble city, Clinton County	451	36.7	42	87	9	19	60	74	69	22	16
Triplett city, Chariton County	64	41.6	4	10	5	-	6	13	6	10	2
Troy city, Lincoln County	6 737	32.1	604	1 402	252	369	1 029	1 033	648	242	213
Truesdale city, Warren County	397	31.8	23	104	13	19	65	68	40	6	15
Truxton village, Lincoln County	96	38.5	6	14	3	3	15	16	14	3	8
Turney village, Clinton County	155	37.6	11	28	6	2	24	25	16	13	5
Tuscumbia town, Miller County	218	35.0	6	27	21	23	32	37	27	13	9
Twin Bridges village, Laclede County	42	25.5	4	12	1	3	7	10	2	1	1
Twin Oaks village, St. Louis County	362	46.3	14	39	15	9	33	64	62	29	27
Umber View Heights village, Cedar County	52	54.5	2	6	-	-	4	8	7	2	4
Union city, Franklin County	7 757	33.6	576	1 568	330	394	1 197	1 205	878	315	286
Union Star town, DeKalb County	433	36.3	22	100	17	16	56	77	38	24	17
Unionville city, Putnam County	2 041	40.5	155	338	71	95	220	239	217	95	93
Unity Village village, Jackson County	140	50.4	-	3	1	10	12	32	37	11	12
University City city, St. Louis County	37 428	35.4	2 283	5 891	1 381	2 830	6 130	5 526	4 894	1 957	1 549
Uplands Park village, St. Louis County	460	43.3	28	84	12	15	48	53	66	36	40
Urbana city, Dallas County	407	38.5	23	83	15	15	45	63	37	28	17
Urich city, Henry County	499	39.0	31	92	19	25	56	76	43	26	27
Utica village, Livingston County	274	36.7	18	53	10	13	35	37	41	21	8
Valley Park city, St. Louis County	6 518	31.8	673	1 108	182	319	1 469	1 239	618	205	138
Van Buren town, Carter County	845	44.3	55	118	32	36	83	105	100	55	36
Vandalia city	2 529	41.5	150	450	72	104	261	348	341	137	109
Audrain County (part)	2 529	41.5	150	450	72	104	261	348	341	137	109
Ralls County (part)	-	-	-	-	-	-	-	-	-	-	-
Vandiver village, Audrain County	83	39.5	6	17	1	1	13	11	9	6	2
Vanduser village, Scott County	217	37.7	12	39	7	14	23	40	34	12	6
Velda City city, St. Louis County	1 616	36.1	112	325	72	80	201	227	201	106	90
Velda Village Hills village, St. Louis County	1 090	42.1	55	206	34	47	128	123	172	82	83
Verona town, Lawrence County	714	30.8	73	149	26	47	99	96	90	33	31
Versailles city, Morgan County	2 565	39.6	167	467	90	126	281	319	279	98	89
Viburnum city, Iron County	825	37.4	60	177	28	27	102	106	94	47	40
Vienna city, Maries County	628	43.4	43	83	26	36	64	73	57	28	25
Village of Four Seasons village, Camden County	1 493	47.2	72	220	38	56	121	191	260	155	122
Villa Ridge CDP, Franklin County	2 417	35.4	170	520	89	85	319	441	317	127	89
Vinita Park city, St. Louis County	1 924	31.3	167	402	64	115	317	322	231	62	53
Vinita Terrace village, St. Louis County	292	41.5	14	53	8	14	36	40	56	16	17
Vista village, St. Clair County	55	32.3	10	9	1	4	6	9	8	2	-
Waco town, Jasper County	86	40.5	11	8	1	8	7	17	16	4	3
Walker city, Vernon County	275	35.8	17	52	16	12	38	41	37	21	7
Walnut Grove city, Greene County	630	35.0	53	122	30	29	81	95	62	33	23
Wardell town, Pemiscot County	278	37.3	9	67	18	13	26	35	39	18	11
Wardsville village, Cole County	976	35.4	66	240	33	29	116	186	132	47	29
Warrensburg city, Johnson County	16 340	23.4	850	2 096	2 958	3 013	2 033	1 691	1 329	428	352
Warrenton city, Warren County	5 281	32.2	448	1 134	208	286	770	828	533	176	179
Warsaw city, Benton County	2 070	44.1	123	326	72	76	194	279	220	99	119
Warson Woods city, St. Louis County	1 983	45.9	156	345	31	29	143	265	275	101	82
Washburn city, Barry County	448	32.9	28	102	23	23	63	70	56	9	13
Washington city, Franklin County	13 243	35.9	990	2 408	527	619	1 896	2 112	1 550	555	464
Watson village, Atchison County	121	39.3	3	29	10	5	9	18	25	8	3
Waverly city, Lafayette County	806	41.0	41	173	23	26	80	104	111	48	36
Wayland city, Clark County	425	38.9	19	81	13	29	46	48	63	20	19
Waynesville city, Pulaski County	3 507	37.8	206	751	107	117	424	602	491	190	141
Weatherby town, DeKalb County	123	42.5	10	21	5	4	12	14	19	14	2

Table 2. **Age and Sex: 2000**—Con.

[For information on confidentiality protection, nonsampling error, and definitions, see text]

Age—Con.			Age and sex						Percent of total population		State County Place
			All ages		18 years and over		65 years and over				
65 to 74 years	75 to 84 years	85 years and over	Female	Males per 100 females	Total	Female	Total	Female	Under 18 years	65 years and over	
											PLACE—Con.
526	436	172	3 348	89.7	4 704	2 581	1 134	718	25.9	17.9	Sullivan city
105	77	18	673	96.7	978	520	200	121	26.1	15.1	Crawford County (part)
421	359	154	2 675	87.9	3 726	2 061	934	597	25.9	18.6	Franklin County (part)
65	42	13	292	86.3	391	231	120	78	28.1	22.1	Summersville city
8	6	1	37	89.2	52	31	15	9	25.7	21.4	Shannon County (part)
57	36	12	255	85.9	339	200	105	69	28.5	22.2	Texas County (part)
18	10	4	80	77.5	109	59	32	20	23.2	22.5	Sumner town, Chariton County
12	1	-	21	81.0	32	16	13	6	15.8	34.2	Sundown village, Ozark County
59	44	5	187	96.8	313	163	108	55	14.9	29.3	Sunrise Beach village
38	36	5	134	103.0	230	116	79	38	15.4	29.0	Camden County (part)
21	8	-	53	81.1	83	47	29	17	13.5	30.2	Morgan County (part)
947	694	443	4 377	88.9	6 483	3 504	2 084	1 271	21.6	25.2	Sunset Hills city, St. Louis County
149	115	57	849	91.8	1 210	641	321	195	25.7	19.7	Sweet Springs city, Saline County
50	32	11	367	96.7	523	274	93	58	27.6	12.9	Sycamore Hills village, St. Louis County
5	3	1	83	107.2	133	64	9	4	22.7	5.2	Syracuse city, Morgan County
25	3	-	121	89.3	187	96	28	14	18.3	12.2	Table Rock village, Taney County
16	11	1	89	129.2	138	71	28	15	32.4	13.7	Tallapoosa city, New Madrid County
24	23	3	186	93.0	240	131	50	32	33.1	13.9	Taneyville village, Taney County
53	20	13	434	100.5	604	315	86	48	30.6	9.9	Taos city, Cole County
162	133	84	939	106.1	1 372	736	379	248	29.1	19.6	Tarkio city, Atchison County
5	3	1	14	114.3	29	14	9	4	3.3	30.0	Tarrants village, Pike County
208	179	105	1 211	81.8	1 651	933	492	316	25.0	22.4	Thayer city, Oregon County
31	25	4	124	93.5	195	101	60	30	18.8	25.0	Theodosia village, Ozark County
9	-	1	31	103.2	52	26	10	4	17.5	15.9	Tightwad village, Henry County
16	14	6	102	89.2	137	73	36	20	29.0	18.7	Tina village, Carroll County
9	1	-	30	116.7	48	25	10	6	26.2	15.4	Tindall town, Grundy County
188	178	92	1 131	188.3	2 713	859	458	297	16.8	14.0	Tipton city, Moniteau County
899	821	657	5 804	87.7	8 407	4 631	2 377	1 487	22.8	21.8	Town and Country city, St. Louis County
16	7	3	105	102.9	158	82	26	14	25.8	12.2	Tracy city, Platte County
633	532	307	3 383	83.7	4 849	2 688	1 472	937	22.0	23.7	Trenton city, Grundy County
25	14	14	224	101.3	322	163	53	33	28.6	11.8	Trimble city, Clinton County
5	3	-	32	100.0	50	25	8	5	21.9	12.5	Triplett city, Chariton County
405	341	199	3 601	87.1	4 731	2 576	945	620	29.8	14.0	Troy city, Lincoln County
27	14	3	185	114.6	270	124	44	24	32.0	11.1	Truesdale city, Warren County
8	4	2	48	100.0	76	37	14	7	20.8	14.6	Truxton village, Lincoln County
13	4	8	75	106.7	116	61	25	16	25.2	16.1	Turney village, Clinton County
15	5	3	84	159.5	185	72	23	15	15.1	10.6	Tuscumbia town, Miller County
1	-	-	19	121.1	26	13	1	1	38.1	2.4	Twin Bridges village, Laclede County
39	28	3	190	90.5	309	163	70	44	14.6	19.3	Twin Oaks village, St. Louis County
11	5	3	26	100.0	44	21	19	9	15.4	36.5	Umber View Heights village, Cedar County
496	388	124	3 996	94.1	5 613	2 938	1 008	626	27.6	13.0	Union city, Franklin County
32	21	13	226	91.6	311	161	66	41	28.2	15.2	Union Star town, DeKalb County
194	225	99	1 102	85.2	1 548	870	518	345	24.2	25.4	Unionville city, Putnam County
11	9	2	86	62.8	137	84	22	16	2.1	15.7	Unity Village village, Jackson County
2 556	1 681	750	20 325	84.1	29 254	16 244	4 987	3 165	21.8	13.3	University City city, St. Louis County
49	24	5	232	98.3	348	185	78	44	24.3	17.0	Uplands Park village, St. Louis County
32	30	19	227	79.3	301	164	81	48	26.0	19.9	Urbana city, Dallas County
49	47	8	268	86.2	376	210	104	67	24.6	20.8	Urich city, Henry County
17	15	6	126	117.5	203	95	38	20	25.9	13.9	Utica village, Livingston County
277	206	84	3 333	95.6	4 737	2 480	567	367	27.3	8.7	Valley Park city, St. Louis County
105	79	41	468	80.6	672	380	225	139	20.5	26.6	Van Buren town, Carter County
237	248	72	1 359	86.1	1 929	1 045	557	346	23.7	22.0	Vandalia city
237	248	72	1 359	86.1	1 929	1 045	557	346	23.7	22.0	Audrain County (part)
-	-	-	-	(X)	-	-	-	-	(X)	(X)	Ralls County (part)
11	6	-	49	69.4	60	35	17	11	27.7	20.5	Vandiver village, Audrain County
16	9	5	115	88.7	166	91	30	22	23.5	13.8	Vanduser village, Scott County
141	44	17	914	76.8	1 179	699	202	130	27.0	12.5	Velda City city, St. Louis County
97	54	9	607	79.6	829	468	160	89	23.9	14.7	Velda Village Hills village, St. Louis County
35	27	8	364	96.2	492	251	70	41	31.1	9.8	Verona town, Lawrence County
283	239	127	1 444	77.6	1 931	1 130	649	449	24.7	25.3	Versailles city, Morgan County
81	26	37	436	89.2	588	322	144	81	28.7	17.5	Viburnum city, Iron County
71	78	44	350	79.4	502	291	193	137	20.1	30.7	Vienna city, Maries County
206	44	8	780	91.4	1 201	612	258	121	19.6	17.3	Village of Four Seasons village, Camden County
159	80	21	1 223	97.6	1 727	872	260	136	28.5	10.8	Villa Ridge CDP, Franklin County
104	62	25	1 027	87.3	1 355	751	191	118	29.6	9.9	Vinita Park city, St. Louis County
27	7	4	153	90.8	225	123	38	21	22.9	13.0	Vinita Terrace village, St. Louis County
3	3	-	32	71.9	36	19	6	3	34.5	10.9	Vista village, St. Clair County
5	4	2	43	100.0	67	33	11	6	22.1	12.8	Waco town, Jasper County
16	11	7	136	102.2	206	106	34	20	25.1	12.4	Walker city, Vernon County
42	46	14	330	90.9	455	248	102	69	27.8	16.2	Walnut Grove city, Greene County
15	17	10	146	90.4	202	111	42	25	27.3	15.1	Wardell town, Pemiscot County
57	34	7	494	97.6	670	341	98	58	31.4	10.0	Wardsville village, Cole County
695	597	298	8 347	95.8	13 394	6 855	1 590	992	18.0	9.7	Warrensburg city, Johnson County
363	240	116	2 803	88.4	3 699	1 992	719	449	30.0	13.6	Warrenton city, Warren County
245	202	115	1 152	79.7	1 621	912	562	351	21.7	27.1	Warsaw city, Benton County
298	217	41	1 012	95.9	1 482	774	556	292	25.3	28.0	Warson Woods city, St. Louis County
38	17	6	238	88.2	318	178	61	40	29.0	13.6	Washburn city, Barry County
1 014	757	351	6 916	91.5	9 845	5 216	2 122	1 340	25.7	16.0	Washington city, Franklin County
6	4	1	55	120.0	89	39	11	5	26.4	9.1	Watson village, Atchison County
89	45	30	399	102.0	592	317	164	100	26.6	20.3	Waverly city, Lafayette County
36	40	11	221	92.3	325	172	87	56	23.5	20.5	Wayland city, Clark County
263	169	46	1 852	89.4	2 550	1 371	478	294	27.3	13.6	Waynesville city, Pulaski County
14	6	2	62	98.4	92	47	22	14	25.2	17.9	Weatherby town, DeKalb County

Table 2. **Age and Sex: 2000**—Con.

[For information on confidentiality protection, nonsampling error, and definitions, see text]

State County Place	Total population	Median age	Age: Under 5 years	5 to 17 years	18 to 20 years	21 to 24 years	25 to 34 years	35 to 44 years	45 to 54 years	55 to 59 years	60 to 64 years
PLACE—Con.											
Weatherby Lake city, Platte County	1 873	45.8	71	359	63	43	78	298	426	201	149
Weaubleau city, Hickory County	518	39.3	32	104	20	22	58	61	67	23	20
Webb City city, Jasper County	9 812	31.8	845	2 011	464	611	1 353	1 435	1 044	386	313
Webster Groves city, St. Louis County	23 230	39.7	1 419	4 358	987	743	2 482	3 715	3 702	1 038	757
Weldon Spring city, St. Charles County	5 270	42.4	298	1 103	121	102	318	950	916	353	257
Weldon Spring Heights town, St. Charles County	79	46.5	1	15	1	2	4	12	13	9	5
Wellington city, Lafayette County	784	38.6	53	128	22	40	105	118	112	40	29
Wellston city, St. Louis County	2 460	26.7	200	679	158	147	262	324	231	100	101
Wellsville city, Montgomery County	1 423	37.8	92	288	54	56	162	204	157	55	48
Wentworth village, Newton County	141	40.5	7	27	9	3	16	16	22	5	8
Wentzville city, St. Charles County	6 896	30.8	629	1 566	282	354	1 052	1 063	746	233	224
West Alton city, St. Charles County	573	36.8	30	131	22	27	57	119	84	17	30
Westboro city, Atchison County	163	36.3	14	37	3	2	20	26	22	9	9
West Line village, Cass County	95	34.5	7	14	3	6	19	13	13	3	2
Weston city, Platte County	1 631	39.8	89	318	49	58	179	288	249	115	58
Westphalia city, Osage County	320	38.6	25	58	7	17	31	51	31	11	17
West Plains city, Howell County	10 866	38.1	844	1 856	457	490	1 351	1 430	1 158	482	490
Westwood village, St. Louis County	284	49.5	13	47	1	2	10	40	56	24	23
Wheatland city, Hickory County	388	46.0	16	73	14	16	29	45	42	30	19
Wheaton city, Barry County	721	31.5	60	148	49	38	92	93	74	26	22
Wheeling city, Livingston County	268	36.0	23	65	7	11	25	42	24	16	13
Whiteman AFB CDP, Johnson County	3 814	21.2	575	858	433	548	848	505	42	2	-
Whiteside village, Lincoln County	67	36.6	2	20	1	1	5	16	4	4	4
Whitewater town, Cape Girardeau County	113	43.8	10	10	6	7	12	12	18	7	6
Wilbur Park village, St. Louis County	475	39.2	21	76	10	15	79	81	55	17	19
Wildwood city, St. Louis County	32 884	36.1	2 699	8 212	853	712	3 274	7 062	5 777	1 618	865
Willard city, Greene County	3 193	31.5	279	758	92	146	537	516	329	107	106
Williamsville city, Wayne County	379	38.8	23	71	12	15	46	48	49	18	10
Willow Springs city, Howell County	2 147	42.1	126	378	79	86	211	275	219	100	94
Wilson City village, Mississippi County	165	39.8	6	37	1	6	24	22	20	12	9
Winchester city, St. Louis County	1 651	35.8	112	297	48	58	295	269	170	75	73
Windsor city	3 087	37.7	213	567	110	148	389	438	322	154	145
Henry County (part)	2 990	37.7	204	550	108	144	378	422	309	150	140
Pettis County (part)	97	37.5	9	17	2	4	11	16	13	4	5
Winfield city, Lincoln County	723	33.2	57	146	39	46	91	123	68	25	33
Winona city, Shannon County	1 290	33.5	115	277	45	61	171	166	164	59	52
Winston village, Daviess County	247	36.6	16	52	17	11	23	35	36	11	16
Woods Heights city, Ray County	742	34.9	57	173	22	31	89	116	99	43	42
Woodson Terrace city, St. Louis County	4 189	35.9	267	803	164	219	587	692	505	192	141
Wooldridge village, Cooper County	47	31.5	2	11	2	3	7	9	10	1	1
Worth town, Worth County	94	35.7	7	14	7	7	10	14	12	1	4
Worthington village, Putnam County	89	38.3	8	10	7	1	16	12	19	3	4
Wright City city, Warren County	1 532	30.6	152	293	75	111	226	235	178	46	47
Wyaconda city, Clark County	310	40.7	21	50	18	10	35	41	43	13	13
Wyatt city, Mississippi County	364	42.0	29	52	10	19	42	41	49	25	16
Zalma village, Bollinger County	93	37.3	6	20	4	4	9	11	16	7	7

Table 2. **Age and Sex: 2000**—Con.

[For information on confidentiality protection, nonsampling error, and definitions, see text]

Age—Con.			Age and sex						Percent of total population		
			All ages		18 years and over		65 years and over				**State County Place**
65 to 74 years	75 to 84 years	85 years and over	Female	Males per 100 females	Total	Female	Total	Female	Under 18 years	65 years and over	
											PLACE—Con.
124	50	11	930	101.4	1 443	720	185	89	23.0	9.9	Weatherby Lake city, Platte County
55	43	13	277	87.0	382	205	111	67	26.3	21.4	Weaubleau city, Hickory County
684	487	179	5 185	89.2	6 956	3 762	1 350	858	29.1	13.8	Webb City city, Jasper County
1 526	1 608	895	12 573	84.8	17 453	9 726	4 029	2 640	24.9	17.3	Webster Groves city, St. Louis County
350	309	193	2 782	89.4	3 869	2 088	852	551	26.6	16.2	Weldon Spring city, St. Charles County
14	3	-	38	107.9	63	31	17	9	20.3	21.5	Weldon Spring Heights town, St. Charles County
70	47	20	398	97.0	603	318	137	86	23.1	17.5	Wellington city, Lafayette County
158	74	26	1 346	82.8	1 581	902	258	149	35.7	10.5	Wellston city, St. Louis County
111	115	81	745	91.0	1 043	569	307	196	26.7	21.6	Wellsville city, Montgomery County
17	8	3	73	93.2	107	58	28	14	24.1	19.9	Wentworth village, Newton County
381	255	111	3 676	87.6	4 701	2 576	747	487	31.8	10.8	Wentzville city, St. Charles County
38	16	2	261	119.5	412	192	56	30	28.1	9.8	West Alton city, St. Charles County
12	9	-	90	81.1	112	61	21	11	31.3	12.9	Westboro city, Atchison County
9	6	-	44	115.9	74	34	15	8	22.1	15.8	West Line village, Cass County
107	100	21	863	89.0	1 224	652	228	143	25.0	14.0	Weston city, Platte County
33	27	12	165	93.9	237	130	72	46	25.9	22.5	Westphalia city, Osage County
1 039	889	380	5 918	83.6	8 166	4 614	2 308	1 493	24.8	21.2	West Plains city, Howell County
36	26	6	141	101.4	224	120	68	37	21.1	23.9	Westwood village, St. Louis County
37	41	26	216	79.6	299	181	104	69	22.9	26.8	Wheatland city, Hickory County
68	41	10	384	87.8	513	277	119	71	28.8	16.5	Wheaton city, Barry County
19	13	10	132	103.0	180	93	42	27	32.8	15.7	Wheeling city, Livingston County
3	-	-	1 691	125.5	2 381	1 031	3	3	37.6	0.1	Whiteman AFB CDP, Johnson County
6	3	1	30	123.3	45	23	10	4	32.8	14.9	Whiteside village, Lincoln County
14	9	2	62	82.3	93	50	25	15	17.7	22.1	Whitewater town, Cape Girardeau County
49	38	15	272	74.6	378	216	102	62	20.4	21.5	Wilbur Park village, St. Louis County
1 126	504	182	16 690	97.0	21 973	11 318	1 812	1 026	33.2	5.5	Wildwood city, St. Louis County
170	113	40	1 681	89.9	2 156	1 156	323	198	32.5	10.1	Willard city, Greene County
44	37	6	196	93.4	285	152	87	47	24.8	23.0	Williamsville city, Wayne County
236	222	121	1 176	82.6	1 643	948	579	380	23.5	27.0	Willow Springs city, Howell County
14	8	6	88	87.5	122	70	28	18	26.1	17.0	Wilson City village, Mississippi County
128	71	55	888	85.9	1 242	689	254	172	24.8	15.4	Winchester city, St. Louis County
258	226	117	1 638	88.5	2 307	1 251	601	373	25.3	19.5	Windsor city
247	223	115	1 589	88.2	2 236	1 216	585	365	25.2	19.6	Henry County (part)
11	3	2	49	98.0	71	35	16	8	26.8	16.5	Pettis County (part)
47	35	13	379	90.8	520	276	95	56	28.1	13.1	Winfield city, Lincoln County
89	71	20	689	87.2	898	495	180	111	30.4	14.0	Winona city, Shannon County
16	6	8	138	79.0	179	100	30	17	27.5	12.1	Winston village, Daviess County
56	8	6	355	109.0	512	246	70	33	31.0	9.4	Woods Heights city, Ray County
338	241	40	2 172	92.9	3 119	1 658	619	379	25.5	14.8	Woodson Terrace city, St. Louis County
1	-	-	22	113.6	34	17	1	1	27.7	2.1	Wooldridge village, Cooper County
8	7	3	43	118.6	73	33	18	7	22.3	19.1	Worth town, Worth County
5	4	-	38	134.2	71	30	9	6	20.2	10.1	Worthington village, Putnam County
100	49	20	785	95.2	1 087	593	169	102	29.0	11.0	Wright City city, Warren County
41	16	9	168	84.5	239	130	66	39	22.9	21.3	Wyaconda city, Clark County
31	37	13	192	89.6	283	152	81	47	22.3	22.3	Wyatt city, Mississippi County
7	-	2	56	66.1	67	40	9	5	28.0	9.7	Zalma village, Bollinger County

Table 3. **Race and Hispanic or Latino: 2000**

[For information on confidentiality protection, nonsampling error, and definitions, see text]

State County County Subdivision Place	Total population	Race									Hispanic or Latino (of any race)
		One race						Two or more races			
		White	Black or African American	American Indian and Alaska Native	Asian	Native Hawaiian and Other Pacific Islander	Some other race	Number	Percent of total population	Two races excluding Some other race, and three or more races	
The State	**5 595 211**	**4 748 083**	**629 391**	**25 076**	**61 595**	**3 178**	**45 827**	**82 061**	**1.5**	**64 626**	**118 592**
Adair County	24 977	23 932	299	64	347	12	103	220	0.9	182	315
Benton township	19 354	18 373	295	45	336	10	100	195	1.0	159	273
Kirksville city	16 988	16 034	294	44	328	7	100	181	1.1	150	262
Clay township	591	587	-	1	1	2	-	-	-	-	1
Liberty township	321	317	-	1	2	-	-	1	0.3	1	3
Morrow township	393	388	-	3	-	-	-	2	0.5	1	9
Nineveh township	1 369	1 358	2	5	-	-	1	3	0.2	3	9
Novinger city	534	530	-	4	-	-	-	-	-	-	8
Pettis township	675	666	-	4	2	-	1	2	0.3	1	5
Millard village	75	75	-	-	-	-	-	-	-	-	-
Polk township	551	539	1	3	6	-	-	2	0.4	2	5
Greentop city (part)	90	86	-	-	4	-	-	-	-	-	2
Salt River township	1 046	1 030	1	2	-	-	1	12	1.1	12	6
Brashear city	280	272	-	-	-	-	1	7	2.5	7	4
Walnut township	262	262	-	-	-	-	-	-	-	-	-
Wilson township	415	412	-	-	-	-	-	3	0.7	3	4
Gibbs village	100	97	-	-	-	-	-	3	3.0	3	-
Andrew County	16 492	16 225	69	56	37	1	29	75	0.5	66	138
Benton township	1 047	1 036	-	6	-	-	1	4	0.4	3	7
Bolckow city	234	233	-	1	-	-	-	-	-	-	-
Rosendale city	180	179	-	-	-	-	-	1	0.6	1	1
Clay township	259	254	1	1	-	-	-	3	1.2	3	4
Empire township	370	356	9	-	3	-	-	2	0.5	2	2
Jackson township	583	572	-	1	2	-	-	8	1.4	8	3
Fillmore city	211	208	-	1	2	-	-	-	-	-	1
Jefferson township	4 577	4 471	37	23	15	-	10	21	0.5	17	50
Country Club village	1 846	1 794	32	3	5	-	7	5	0.3	3	20
Lincoln township	1 113	1 100	3	3	1	-	-	6	0.5	6	13
Amazonia village	277	275	1	-	-	-	-	1	0.4	1	-
Monroe township	777	767	1	2	3	-	3	1	0.1	1	9
Cosby village	143	142	-	1	-	-	-	-	-	-	3
Nodaway township	6 048	5 963	15	18	11	1	15	25	0.4	22	37
Savannah city	4 762	4 685	14	18	10	-	12	23	0.5	20	28
Platte township	484	480	-	1	1	-	-	2	0.4	1	4
Rea city	56	56	-	-	-	-	-	-	-	-	-
Rochester township	1 234	1 226	3	1	1	-	-	3	0.2	3	9
Atchison County	6 430	6 237	132	12	9	-	20	20	0.3	18	43
Benton township	33	33	-	-	-	-	-	-	-	-	-
Buchanan township	92	89	-	-	-	-	3	-	-	-	3
Clark township	932	924	2	2	-	-	-	4	0.4	4	-
Fairfax city	645	638	2	1	-	-	-	4	0.6	4	-
Clay township	1 852	1 833	2	4	4	-	5	4	0.2	3	13
Rock Port city (part)	1 395	1 386	1	2	-	-	3	3	0.2	2	7
Colfax township	104	104	-	-	-	-	-	-	-	-	-
Dale township	245	244	-	-	-	-	-	1	0.4	-	1
Lincoln township	446	437	1	1	-	-	5	2	0.4	2	7
Westboro city	163	156	-	-	-	-	5	2	1.2	2	7
Nishnabotna township	193	192	-	-	-	-	-	1	0.5	1	3
Watson village	121	120	-	-	-	-	-	1	0.8	1	3
Polk township	282	280	2	-	-	-	-	-	-	-	1
Tarkio township	2 165	2 015	125	5	5	-	7	8	0.4	8	15
Tarkio city	1 935	1 789	122	5	5	-	7	7	0.4	7	15
Templeton township	86	86	-	-	-	-	-	-	-	-	-
Rock Port city (part)	-	-	-	-	-	-	-	-	(X)	-	-
Audrain County	25 853	23 547	1 859	68	89	8	54	228	0.9	194	189
Cuivre township	5 285	4 387	772	19	16	1	10	80	1.5	70	47
Farber city	411	405	-	2	1	-	-	3	0.7	3	-
Vandalia city (part)	2 529	2 198	272	-	12	-	5	42	1.7	41	20
Linn township	630	620	4	1	-	-	2	3	0.5	3	3
Laddonia city (part)	6	6	-	-	-	-	-	-	-	-	-
Rush Hill village	130	130	-	-	-	-	-	-	-	-	-
Loutre township	920	911	2	3	-	-	-	4	0.4	2	3
Benton City village	122	119	-	3	-	-	-	-	-	-	1
Martinsburg town	326	320	2	-	-	-	-	4	1.2	2	2
Prairie township	1 056	1 041	6	2	-	-	-	7	0.7	6	1
Laddonia city (part)	614	600	5	2	-	-	-	7	1.1	6	1
Saling township	1 218	1 215	1	2	-	-	-	-	-	-	-
Salt River township	9 878	9 282	412	19	55	4	30	76	0.8	64	82
Mexico city (part)	6 962	6 420	395	15	47	-	22	63	0.9	52	59
South Fork township	5 263	4 519	650	17	16	2	10	49	0.9	40	42
Mexico city (part)	4 358	3 631	645	15	11	2	10	44	1.0	35	40
Vandiver village	83	81	-	1	-	-	-	1	1.2	1	-
Wilson township	1 603	1 572	12	5	2	1	2	9	0.6	9	11
Centralia city (part)	-	-	-	-	-	-	-	-	(X)	-	-
Barry County	34 010	31 999	39	292	91	11	1 107	471	1.4	397	1 713
Ash township	876	858	2	6	-	-	1	9	1.0	9	7
Butterfield township	916	810	2	6	5	1	71	21	2.3	14	132
Butterfield village	397	338	2	2	-	-	46	9	2.3	3	85
Capps Creek township	570	547	-	2	-	-	14	7	1.2	7	23
Corsicana township	326	325	-	-	-	-	-	1	0.3	-	5
Crane Creek township	923	896	-	-	-	-	13	14	1.5	13	18
Exeter township	1 521	1 452	-	21	2	-	22	24	1.6	22	48
Exeter city	707	672	-	4	-	-	12	19	2.7	17	32
Flat Creek township	5 462	5 247	9	38	30	-	61	77	1.4	68	119
Cassville city	2 890	2 783	1	21	20	-	32	33	1.1	28	76
Jenkins township	382	379	-	1	1	-	-	1	0.3	1	1
Kings Prairie township	968	912	-	7	2	-	42	5	0.5	5	44
Monett city (part)	-	-	-	-	-	-	-	-	(X)	-	-
Liberty township	1 105	1 063	5	11	1	-	1	24	2.2	19	15

Table 3. **Race and Hispanic or Latino: 2000**—Con.

[For information on confidentiality protection, nonsampling error, and definitions, see text]

Not Hispanic or Latino										
	One race							Two or more races		
	White									**State** **County** **County Subdivision** **Place**
Total	Number	Percent of total population	Black or African American	American Indian and Alaska Native	Asian	Native Hawaiian and Other Pacific Islander	Some other race	Total	Two races excluding Some other race, and three or more races	
5 476 619	**4 686 474**	**83.8**	**625 667**	**23 302**	**61 041**	**2 939**	**5 291**	**71 905**	**61 803**	**The State**
24 662	23 738	95.0	291	57	347	11	13	205	175	Adair County
19 081	18 215	94.1	287	41	336	9	12	181	153	Benton township
16 726	15 887	93.5	286	40	328	6	12	167	144	Kirksville city
590	586	99.2	-	1	1	2	-	-	-	Clay township
318	314	97.8	-	1	2	-	-	1	1	Liberty township
384	379	96.4	-	3	-	-	-	2	1	Morrow township
1 360	1 349	98.5	2	5	-	-	1	3	3	Nineveh township
526	522	97.8	-	4	-	-	-	-	-	Novinger city
670	665	98.5	-	1	2	-	-	2	1	Pettis township
75	75	100.0	-	-	-	-	-	-	-	Millard village
546	534	96.9	1	3	6	-	-	2	2	Polk township
88	84	93.3	-	-	4	-	-	-	-	Greentop city (part)
1 040	1 026	98.1	1	2	-	-	-	11	11	Salt River township
276	270	96.4	-	-	-	-	-	6	6	Brashear city
262	262	100.0	-	-	-	-	-	-	-	Walnut township
411	408	98.3	-	-	-	-	-	3	3	Wilson township
100	97	97.0	-	-	-	-	-	3	3	Gibbs village
16 354	16 129	97.8	67	51	37	1	3	66	65	Andrew County
1 040	1 034	98.8	-	2	-	-	1	3	3	Benton township
234	233	99.6	-	1	-	-	-	-	-	Bolckow city
179	178	98.9	-	-	-	-	-	1	1	Rosendale city
255	251	96.9	-	1	-	-	-	3	3	Clay township
368	355	95.9	8	-	3	-	-	2	2	Empire township
580	570	97.8	-	-	2	-	-	8	8	Jackson township
210	208	98.6	-	-	2	-	-	-	-	Fillmore city
4 527	4 433	96.9	37	23	15	-	2	17	17	Jefferson township
1 826	1 781	96.5	32	3	5	-	2	3	3	Country Club village
1 100	1 087	97.7	3	3	1	-	-	6	6	Lincoln township
277	275	99.3	1	-	-	-	-	1	1	Amazonia village
768	761	97.9	1	2	3	-	-	1	1	Monroe township
140	139	97.2	-	1	-	-	-	-	-	Cosby village
6 011	5 944	98.3	15	18	11	1	-	22	21	Nodaway township
4 734	4 672	98.1	14	18	10	-	-	20	19	Savannah city
480	477	98.6	-	1	1	-	-	1	1	Platte township
56	56	100.0	-	-	-	-	-	-	-	Rea city
1 225	1 217	98.6	3	1	1	-	-	3	3	Rochester township
6 387	6 211	96.6	132	12	9	-	3	20	18	Atchison County
33	33	100.0	-	-	-	-	-	-	-	Benton township
89	89	96.7	-	-	-	-	-	-	-	Buchanan township
932	924	99.1	2	2	-	-	-	4	4	Clark township
645	638	98.9	2	1	-	-	-	4	4	Fairfax city
1 839	1 825	98.5	2	4	4	-	-	4	3	Clay township
1 388	1 382	99.1	1	2	-	-	-	3	2	Rock Port city (part)
104	104	100.0	-	-	-	-	-	-	-	Colfax township
244	243	99.2	-	-	-	-	-	1	-	Dale township
439	435	97.5	1	1	-	-	-	2	2	Lincoln township
156	154	94.5	-	-	-	-	-	2	2	Westboro city
190	189	97.9	-	-	-	-	-	1	1	Nishnabotna township
118	117	96.7	-	-	-	-	-	1	1	Watson village
281	279	98.9	2	-	-	-	-	-	-	Polk township
2 150	2 004	92.6	125	5	5	-	3	8	8	Tarkio township
1 920	1 778	91.9	122	5	5	-	3	7	7	Tarkio city
86	86	100.0	-	-	-	-	-	-	-	Templeton township
-	-	(X)	-	-	-	-	-	-	-	Rock Port city (part)
25 664	23 425	90.6	1 849	66	88	6	20	210	194	Audrain County
5 238	4 354	82.4	771	18	16	1	1	77	70	Cuivre township
411	405	98.5	-	2	1	-	-	3	3	Farber city
2 509	2 184	86.4	272	-	12	-	-	41	41	Vandalia city (part)
627	619	98.3	4	1	-	-	-	3	3	Linn township
6	6	100.0	-	-	-	-	-	-	-	Laddonia city (part)
130	130	100.0	-	-	-	-	-	-	-	Rush Hill village
917	909	98.8	2	3	-	-	-	3	2	Loutre township
121	118	96.7	-	3	-	-	-	-	-	Benton City village
324	319	97.9	2	-	-	-	-	3	2	Martinsburg town
1 055	1 041	98.6	6	2	-	-	-	6	6	Prairie township
613	600	97.7	5	2	-	-	-	6	6	Laddonia city (part)
1 218	1 215	99.8	1	2	-	-	-	-	-	Saling township
9 796	9 235	93.5	406	19	54	4	10	68	64	Salt River township
6 903	6 390	91.8	389	15	46	-	7	56	52	Mexico city (part)
5 221	4 488	85.3	648	16	16	-	9	44	40	South Fork township
4 318	3 602	82.7	643	14	11	-	9	39	35	Mexico city (part)
83	81	97.6	-	1	-	-	-	1	1	Vandiver village
1 592	1 564	97.6	11	5	2	1	-	9	9	Wilson township
-	-	(X)	-	-	-	-	-	-	-	Centralia city (part)
32 297	31 486	92.6	30	279	86	10	4	402	381	Barry County
869	852	97.3	2	6	-	-	-	9	9	Ash township
784	759	82.9	1	6	5	1	-	12	12	Butterfield township
312	306	77.1	1	2	-	-	-	3	3	Butterfield village
547	538	94.4	-	2	-	-	-	7	7	Capps Creek township
321	321	98.5	-	-	-	-	-	-	-	Corsicana township
905	894	96.9	-	-	-	-	-	11	10	Crane Creek township
1 473	1 428	93.9	-	19	2	-	-	24	22	Exeter township
675	654	92.5	-	2	-	-	-	19	17	Exeter city
5 343	5 195	95.1	9	36	30	-	1	72	65	Flat Creek township
2 814	2 743	94.9	1	19	20	-	1	30	27	Cassville city
381	378	99.0	-	1	1	-	-	1	1	Jenkins township
924	912	94.2	-	7	-	-	-	5	5	Kings Prairie township
-	-	(X)	-	-	-	-	-	-	-	Monett city (part)
1 090	1 050	95.0	5	11	1	-	1	22	19	Liberty township

Table 3. **Race and Hispanic or Latino: 2000**—Con.

[For information on confidentiality protection, nonsampling error, and definitions, see text]

State County County Subdivision Place	Total population	Race									Hispanic or Latino (of any race)
		One race						Two or more races			
		White	Black or African American	American Indian and Alaska Native	Asian	Native Hawaiian and Other Pacific Islander	Some other race	Number	Percent of total population	Two races excluding Some other race, and three or more races	
Barry County—Con.											
McDonald township	882	827	6	6	3	-	25	15	1.7	12	44
McDowell township	275	270	-	-	-	-	-	5	1.8	4	11
Mineral township	886	856	-	10	-	-	3	17	1.9	15	10
Monett township	5 906	5 193	8	56	40	4	552	53	0.9	44	724
Monett city (part)	5 169	4 498	8	51	29	4	529	50	1.0	42	700
Mountain township	299	292	-	3	1	-	-	3	1.0	3	1
Ozark township	879	846	1	6	-	-	3	23	2.6	22	4
Pioneer township	186	179	2	3	-	-	-	2	1.1	2	2
Pleasant Ridge township	429	415	-	9	-	-	1	4	0.9	1	4
Purdy township	2 031	1 761	1	16	3	-	195	55	2.7	43	275
Purdy city	1 103	899	1	8	2	-	162	31	2.8	19	199
Roaring River township	1 396	1 353	1	14	1	-	12	15	1.1	15	18
Chain-O-Lakes village	127	122	-	1	-	-	-	4	3.1	4	-
Shell Knob township	1 181	1 165	-	3	-	2	1	10	0.8	9	18
Shell Knob CDP (part)	549	543	-	-	-	2	-	4	0.7	3	12
Sugar Creek township	1 969	1 847	1	38	1	4	35	43	2.2	34	61
Seligman city	877	788	-	26	-	4	34	25	2.9	16	58
Washburn township	1 070	1 049	-	12	-	-	2	7	0.7	6	14
Washburn city	448	432	-	10	-	-	1	5	1.1	4	9
Wheaton township	1 138	1 071	1	6	-	-	45	15	1.3	8	91
Wheaton city	721	666	1	6	-	-	33	15	2.1	8	63
White River township	2 434	2 386	-	18	1	-	8	21	0.9	21	24
Arrow Point village	133	131	-	-	-	-	-	2	1.5	2	1
Emerald Beach village	250	246	-	1	-	-	-	3	1.2	3	3
Shell Knob CDP (part)	526	517	-	4	-	-	-	5	1.0	5	3
Barton County	12 541	12 156	36	104	35	12	17	181	1.4	158	119
Barton City township	256	251	-	3	-	-	-	2	0.8	2	3
Central township	512	488	-	10	1	-	-	13	2.5	12	2
City township	4 425	4 275	8	27	15	6	15	79	1.8	69	62
Lamar city	4 425	4 275	8	27	15	6	15	79	1.8	69	62
Doylesport township	245	228	9	4	-	-	-	4	1.6	4	1
Golden City township	1 271	1 228	-	18	6	-	1	18	1.4	12	20
Golden City city	884	849	-	17	4	-	1	13	1.5	8	19
Lamar township	1 569	1 533	1	7	2	4	-	22	1.4	21	5
Lamar Heights village	216	205	-	1	2	-	-	8	3.7	7	3
Leroy township	238	230	3	-	1	-	-	4	1.7	4	-
Liberal city (part)	19	19	-	-	-	-	-	-	-	-	-
Milford township	290	286	-	2	-	-	-	2	0.7	1	3
Milford village	52	51	-	-	-	-	-	1	1.9	1	-
Nashville township	396	390	-	-	5	-	-	1	0.3	1	-
Newport township	354	345	-	6	-	2	1	-	-	-	6
Northfork township	256	255	-	-	-	-	-	1	0.4	1	-
Ozark township	1 102	1 069	2	14	1	-	-	16	1.5	13	10
Burgess town	70	69	-	1	-	-	-	-	-	-	-
Liberal city (part)	760	729	2	12	1	-	-	16	2.1	13	9
Richland township	611	586	12	4	1	-	-	8	1.3	8	3
South West township	669	654	1	9	-	-	-	5	0.7	4	2
Mindenmines city	409	398	-	7	-	-	-	4	1.0	4	2
Union township	347	338	-	-	3	-	-	6	1.7	6	2
Bates County	16 653	16 208	101	99	25	2	65	153	0.9	143	179
Charlotte township	367	360	-	2	1	-	2	2	0.5	1	6
Deepwater township	247	243	-	2	-	-	-	2	0.8	1	2
Deer Creek township	2 162	2 133	2	6	2	1	2	16	0.7	16	20
Adrian city (part)	1 511	1 489	-	6	2	1	2	11	0.7	11	16
East Boone township	482	470	-	2	-	-	6	4	0.8	4	6
Elkhart township	304	294	1	1	-	-	-	8	2.6	8	3
Grand River township	251	245	2	2	-	-	1	1	0.4	1	1
Homer township	449	442	-	2	-	-	1	4	0.9	4	3
Amoret city	211	207	-	-	-	-	-	4	1.9	4	2
Howard township	552	525	-	15	1	-	6	5	0.9	5	9
Hume town	337	311	-	14	1	-	6	5	1.5	5	8
Hudson township	229	228	-	-	-	-	-	1	0.4	1	-
Lone Oak township	293	289	-	1	-	-	-	3	1.0	3	-
Mingo township	235	233	-	-	-	-	-	2	0.9	2	4
Mound township	819	814	-	2	1	-	-	2	0.2	2	15
Adrian city (part)	269	267	-	1	1	-	-	-	-	-	2
Passaic town	40	39	-	1	-	-	-	-	-	-	3
Mount Pleasant township	5 060	4 855	86	23	16	1	27	52	1.0	48	54
Butler city	4 209	4 026	81	18	16	1	23	44	1.0	41	41
New Home township	222	219	-	1	-	-	-	2	0.9	1	4
Osage township	1 837	1 793	2	20	2	-	4	16	0.9	14	18
Rich Hill city	1 461	1 422	2	20	2	-	3	12	0.8	11	12
Pleasant Gap township	264	259	4	1	-	-	-	-	-	-	-
Prairie township	153	146	-	2	-	-	-	5	3.3	5	-
Rockville township	271	267	1	-	-	-	-	3	1.1	2	3
Rockville city	162	158	1	-	-	-	-	3	1.9	2	3
Shawnee township	277	275	1	-	-	-	-	1	0.4	1	-
Spruce township	288	288	-	-	-	-	-	-	-	-	4
Summit township	317	314	-	1	-	-	-	2	0.6	2	-
Walnut township	419	401	-	11	-	-	3	4	1.0	4	11
Foster village	130	126	-	3	-	-	-	1	0.8	1	-
West Boone township	582	556	2	2	2	-	8	12	2.1	12	10
Drexel city (part)	119	117	-	-	1	-	1	-	-	-	1
Merwin village	83	73	-	-	-	-	-	10	12.0	10	-
West Point township	573	559	-	3	-	-	5	6	1.0	6	6
Amsterdam city	281	276	-	2	-	-	-	3	1.1	3	-
Benton County	17 180	16 830	25	91	22	2	21	189	1.1	171	153
Alexander township	380	377	-	1	-	-	-	2	0.5	2	4
Cole township	1 819	1 764	4	10	6	-	5	30	1.6	29	16
Fristoe township	2 212	2 151	-	24	2	-	3	32	1.4	28	10
Lindsey township	4 215	4 144	5	20	4	1	8	33	0.8	30	57

Table 3. **Race and Hispanic or Latino: 2000**—Con.

[For information on confidentiality protection, nonsampling error, and definitions, see text]

Not Hispanic or Latino										State County County Subdivision Place
	One race							Two or more races		
	White									
Total	Number	Percent of total population	Black or African American	American Indian and Alaska Native	Asian	Native Hawaiian and Other Pacific Islander	Some other race	Total	Two races excluding Some other race, and three or more races	
										Barry County—Con.
838	816	92.5	-	6	3	-	-	13	12	McDonald township
264	260	94.5	-	-	-	-	-	4	4	McDowell township
876	851	96.0	-	10	-	-	-	15	15	Mineral township
5 182	5 039	85.3	6	53	37	3	-	44	42	Monett township
4 469	4 345	84.1	6	48	26	3	-	41	40	Monett city (part)
298	291	97.3	-	3	1	-	-	3	3	Mountain township
875	846	96.2	1	6	-	-	-	22	21	Ozark township
184	177	95.2	2	3	-	-	-	2	2	Pioneer township
425	415	96.7	-	9	-	-	-	1	1	Pleasant Ridge township
1 756	1 697	83.6	1	15	3	-	-	40	39	Purdy township
904	873	79.1	1	8	2	-	-	20	19	Purdy city
1 378	1 346	96.4	1	14	1	-	2	14	14	Roaring River township
127	122	96.1	-	1	-	-	-	4	4	Chain-O-Lakes village
1 163	1 148	97.2	-	3	-	2	-	10	9	Shell Knob township
537	531	96.7	-	-	-	2	-	4	3	Shell Knob CDP (part)
1 908	1 831	93.0	1	37	1	4	-	34	34	Sugar Creek township
819	774	88.3	-	25	-	4	-	16	16	Seligman city
1 056	1 037	96.9	-	12	-	-	-	7	6	Washburn township
439	424	94.6	-	10	-	-	-	5	4	Washburn city
1 047	1 032	90.7	1	5	-	-	-	9	8	Wheaton township
658	643	89.2	1	5	-	-	-	9	8	Wheaton city
2 410	2 373	97.5	-	15	1	-	-	21	21	White River township
132	130	97.7	-	-	-	-	-	2	2	Arrow Point village
247	243	97.2	-	1	-	-	-	3	3	Emerald Beach village
523	517	98.3	-	1	-	-	-	5	5	Shell Knob CDP (part)
12 422	12 078	96.3	36	97	30	12	2	167	155	Barton County
253	248	96.9	-	3	-	-	-	2	2	Barton City township
510	486	94.9	-	10	1	-	-	13	12	Central township
4 363	4 244	95.9	8	23	11	6	2	69	66	City township
4 363	4 244	95.9	8	23	11	6	2	69	66	Lamar city
244	227	92.7	9	4	-	-	-	4	4	Doylesport township
1 251	1 213	95.4	-	15	6	-	-	17	12	Golden City township
865	835	94.5	-	14	4	-	-	12	8	Golden City city
1 564	1 530	97.5	1	7	1	4	-	21	21	Lamar township
213	204	94.4	-	1	1	-	-	7	7	Lamar Heights village
238	230	96.6	3	-	1	-	-	4	4	Leroy township
19	19	100.0	-	-	-	-	-	-	-	Liberal city (part)
287	283	97.6	-	2	-	-	-	2	1	Milford township
52	51	98.1	-	-	-	-	-	1	1	Milford village
396	390	98.5	-	-	5	-	-	1	1	Nashville township
348	340	96.0	-	6	-	2	-	-	-	Newport township
256	255	99.6	-	-	-	-	-	1	1	Northfork township
1 092	1 061	96.3	2	14	1	-	-	14	13	Ozark township
70	69	98.6	-	1	-	-	-	-	-	Burgess town
751	722	95.0	2	12	1	-	-	14	13	Liberal city (part)
608	583	95.4	12	4	1	-	-	8	8	Richland township
667	652	97.5	1	9	-	-	-	5	4	South West township
407	396	96.8	-	7	-	-	-	4	4	Mindenmines city
345	336	96.8	-	-	3	-	-	6	6	Union township
16 474	16 114	96.8	101	89	22	2	5	141	133	Bates County
361	356	97.0	-	2	1	-	-	2	1	Charlotte township
245	241	97.6	-	2	-	-	-	2	1	Deepwater township
2 142	2 118	98.0	2	6	2	1	-	13	13	Deer Creek township
1 495	1 475	97.6	-	6	2	1	-	11	11	Adrian city (part)
476	470	97.5	-	2	-	-	-	4	4	East Boone township
301	292	96.1	1	1	-	-	-	7	7	Elkhart township
250	245	97.6	2	2	-	-	-	1	1	Grand River township
446	440	98.0	-	2	-	-	-	4	4	Homer township
209	205	97.2	-	-	-	-	-	4	4	Amoret city
543	522	94.6	-	15	1	-	1	4	4	Howard township
329	309	91.7	-	14	1	-	1	4	4	Hume town
229	228	99.6	-	-	-	-	-	1	1	Hudson township
293	289	98.6	-	1	-	-	-	3	3	Lone Oak township
231	229	97.4	-	-	-	-	-	2	2	Mingo township
804	800	97.7	-	2	-	-	-	2	2	Mound township
267	266	98.9	-	1	-	-	-	-	-	Adrian city (part)
37	36	90.0	-	1	-	-	-	-	-	Passaic town
5 006	4 831	95.5	86	22	15	1	4	47	43	Mount Pleasant township
4 168	4 011	95.3	81	17	15	1	4	39	36	Butler city
218	215	96.8	-	1	-	-	-	2	1	New Home township
1 819	1 783	97.1	2	17	2	-	-	15	14	Osage township
1 449	1 417	97.0	2	17	2	-	-	11	11	Rich Hill city
264	259	98.1	4	1	-	-	-	-	-	Pleasant Gap township
153	146	95.4	-	2	-	-	-	5	5	Prairie township
268	265	97.8	1	-	-	-	-	2	2	Rockville township
159	156	96.3	1	-	-	-	-	2	2	Rockville city
277	275	99.3	1	-	-	-	-	1	1	Shawnee township
284	284	98.6	-	-	-	-	-	-	-	Spruce township
317	314	99.1	-	1	-	-	-	2	2	Summit township
408	399	95.2	-	5	-	-	-	4	4	Walnut township
130	126	96.9	-	3	-	-	-	1	1	Foster village
572	555	95.4	2	2	1	-	-	12	12	West Boone township
118	117	98.3	-	-	1	-	-	-	-	Drexel city (part)
83	73	88.0	-	-	-	-	-	10	10	Merwin village
567	558	97.4	-	3	-	-	-	6	6	West Point township
281	276	98.2	-	2	-	-	-	3	3	Amsterdam city
17 027	16 709	97.3	24	89	21	2	3	179	169	Benton County
376	373	98.2	-	1	-	-	-	2	2	Alexander township
1 803	1 754	96.4	4	9	6	-	-	30	29	Cole township
2 202	2 146	97.0	-	24	2	-	1	29	26	Fristoe township
4 158	4 096	97.2	5	20	3	1	1	32	30	Lindsey township

Table 3. **Race and Hispanic or Latino: 2000**—Con.

[For information on confidentiality protection, nonsampling error, and definitions, see text]

State County County Subdivision Place	Total population	Race									Hispanic or Latino (of any race)
		One race						Two or more races			
		White	Black or African American	American Indian and Alaska Native	Asian	Native Hawaiian and Other Pacific Islander	Some other race	Number	Percent of total population	Two races excluding Some other race, and three or more races	
Benton County—Con.											
Lindsey township—Con.											
Warsaw city	2 070	2 036	3	9	1	1	2	18	0.9	16	26
Tom township	1 878	1 822	10	17	1	-	-	28	1.5	25	15
Union township	1 392	1 362	3	4	2	-	1	20	1.4	20	15
White township	2 244	2 210	2	6	1	-	2	23	1.0	22	20
Ionia town (part)	108	106	-	-	-	-	-	2	1.9	2	-
Lincoln city	1 026	1 012	1	1	-	-	-	12	1.2	11	8
Williams township	3 040	3 000	1	9	6	1	2	21	0.7	15	16
Cole Camp city	1 028	1 017	1	1	2	-	-	7	0.7	6	5
Bollinger County	12 029	11 763	25	87	26	-	16	112	0.9	107	68
Crooked Creek township	1 182	1 147	1	20	-	-	3	11	0.9	10	6
Filmore township	508	499	4	3	-	-	-	2	0.4	1	-
Liberty township	1 224	1 202	1	4	1	-	2	14	1.1	14	8
Lorance township	4 406	4 275	5	42	18	-	10	56	1.3	54	42
Glen Allen town	145	132	-	8	-	-	-	5	3.4	5	6
Marble Hill city	1 502	1 437	2	21	12	-	2	28	1.9	27	12
Scopus township	1 348	1 338	1	2	2	-	-	5	0.4	4	4
Union township	1 035	1 012	8	1	-	-	-	14	1.4	14	2
Wayne township	1 415	1 390	5	11	1	-	1	7	0.5	7	2
Zalma village	93	87	-	2	-	-	-	4	4.3	4	-
Whitewater township	911	900	-	4	4	-	-	3	0.3	3	4
Sedgewickville village	197	196	-	-	-	-	-	1	0.5	1	2
Boone County	135 454	115 714	11 572	567	4 015	42	931	2 613	1.9	2 143	2 413
Bourbon township	2 711	2 627	16	19	8	-	8	33	1.2	23	22
Sturgeon city	944	919	5	6	2	-	4	8	0.8	6	4
Cedar township	11 848	11 257	287	42	61	-	56	145	1.2	118	135
Ashland city	1 869	1 818	8	8	8	-	15	12	0.6	10	25
Columbia city (part)	680	646	7	-	17	-	2	8	1.2	3	6
Hartsburg town	108	97	-	1	-	-	3	7	6.5	7	3
McBaine town	17	17	-	-	-	-	-	-	-	-	-
Centralia township	4 674	4 540	47	24	3	-	8	52	1.1	48	34
Centralia city (part)	3 774	3 665	43	16	3	-	8	39	1.0	35	31
Columbia township	41 475	34 935	3 670	156	1 621	9	302	782	1.9	623	775
Columbia city (part)	32 352	26 829	3 022	135	1 516	9	242	599	1.9	463	648
Missouri township	63 334	51 543	7 258	266	2 293	33	513	1 428	2.3	1 176	1 300
Columbia city (part)	51 286	41 333	6 054	196	2 101	21	440	1 141	2.2	907	1 078
Rocheport city	208	185	7	3	3	-	1	9	4.3	9	-
Perche township	4 037	3 834	102	22	7	-	13	59	1.5	54	54
Harrisburg town	184	176	-	-	-	-	-	8	4.3	8	-
Rocky Fork township	7 375	6 978	192	38	22	-	31	114	1.5	101	93
Columbia city (part)	213	115	90	-	2	-	-	6	2.8	6	1
Hallsville city	978	943	15	6	-	-	3	11	1.1	11	7
Buchanan County	85 998	79 744	3 751	363	386	20	557	1 177	1.4	972	2 086
Agency township	1 232	1 220	-	-	4	-	3	5	0.4	5	12
Agency village	599	590	-	-	3	-	3	3	0.5	3	10
Bloomington township	699	688	-	2	-	-	-	9	1.3	9	3
De Kalb town	257	250	-	2	-	-	-	5	1.9	5	1
Center township	2 974	2 899	8	13	8	1	14	31	1.0	30	47
St. Joseph city (part)	970	953	2	5	1	1	3	5	0.5	5	13
Crawford township	982	966	4	-	1	-	2	9	0.9	8	9
Jackson township	516	504	1	-	-	-	9	2	0.4	1	14
Dearborn city (part)	-	-	-	-	-	-	-	-	(X)	-	-
Lake township	49	49	-	-	-	-	-	-	-	-	1
Marion township	1 226	1 189	2	5	7	-	4	19	1.5	11	15
Easton city	258	242	-	1	1	-	-	14	5.4	6	10
Platte township	416	415	-	-	-	-	-	1	0.2	1	-
Gower city (part)	23	23	-	-	-	-	-	-	-	-	-
Rush township	871	861	-	-	1	1	-	8	0.9	8	-
Lewis and Clark Village town	155	154	-	-	-	-	-	1	0.6	1	-
Rushville town	280	278	-	-	-	1	-	1	0.4	1	-
Tremont township	634	625	-	2	2	-	1	4	0.6	2	8
Washington township	75 694	69 636	3 735	338	362	18	523	1 082	1.4	890	1 962
St. Joseph city (part)	73 020	67 028	3 720	335	350	18	509	1 060	1.5	873	1 916
Wayne township	705	692	1	3	1	-	1	7	1.0	7	15
St. Joseph city (part)	-	-	-	-	-	-	-	-	(X)	-	-
Butler County	40 867	37 663	2 132	227	178	5	107	555	1.4	460	412
Ash Hill township	3 514	3 448	13	16	2	-	1	34	1.0	26	18
Fisk city	363	357	3	2	-	-	-	1	0.3	1	3
Qulin city	467	460	2	-	-	-	-	5	1.1	3	1
Beaver Dam township	3 963	3 854	14	32	14	-	3	46	1.2	38	37
Black River township	1 488	1 428	24	9	8	-	2	17	1.1	15	9
Cane Creek township	505	504	-	-	-	-	-	1	0.2	1	1
Coon Island township	219	215	3	-	-	-	1	-	-	-	-
Epps township	2 598	2 496	32	11	14	2	2	41	1.6	37	18
Gillis Bluff township	764	745	1	3	-	-	-	15	2.0	15	9
Neely township	1 259	1 060	162	12	4	-	2	19	1.5	18	4
Neelyville city	487	386	79	7	4	-	2	9	1.8	8	-
Poplar Bluff township	24 929	22 333	1 871	133	131	3	94	364	1.5	294	296
Poplar Bluff city	16 651	14 493	1 617	91	86	-	80	284	1.7	232	224
St. Francois township	1 628	1 580	12	11	5	-	2	18	1.1	16	20
Caldwell County	8 969	8 840	12	30	11	-	16	60	0.7	53	67
Breckenridge township	627	610	-	8	2	-	2	5	0.8	5	6
Breckenridge city	454	438	-	8	1	-	2	5	1.1	5	2
Davis township	1 296	1 283	-	2	3	-	-	8	0.6	7	3
Braymer city	910	897	-	2	3	-	-	8	0.9	7	3
Fairview township	161	161	-	-	-	-	-	-	-	-	1
Gomer township	298	292	-	1	-	-	4	1	0.3	1	5
Grant township	1 224	1 209	1	5	2	-	1	6	0.5	6	13
Polo city	582	579	-	-	-	-	1	2	0.3	2	8

Table 3. **Race and Hispanic or Latino: 2000**—Con.

[For information on confidentiality protection, nonsampling error, and definitions, see text]

Not Hispanic or Latino										
	One race							Two or more races		
	White									**State** **County** **County Subdivision** **Place**
Total	Number	Percent of total population	Black or African American	American Indian and Alaska Native	Asian	Native Hawaiian and Other Pacific Islander	Some other race	Total	Two races excluding Some other race, and three or more races	
										Benton County—Con.
										Lindsey township—Con.
2 044	2 012	97.2	3	9	1	1	-	18	16	Warsaw city
1 863	1 808	96.3	10	16	1	-	-	28	25	Tom township
1 377	1 349	96.9	2	4	2	-	-	20	20	Union township
2 224	2 193	97.7	2	6	1	-	-	22	22	White township
108	106	98.1	-	-	-	-	-	2	2	Ionia town (part)
1 018	1 005	98.0	1	1	-	-	-	11	11	Lincoln city
3 024	2 990	98.4	1	9	6	1	1	16	15	Williams township
1 023	1 012	98.4	1	1	2	-	-	7	6	Cole Camp city
11 961	11 714	97.4	25	83	25	-	3	111	106	Bollinger County
1 176	1 146	97.0	1	18	-	-	-	11	10	Crooked Creek township
508	499	98.2	4	3	-	-	-	2	1	Filmore township
1 216	1 196	97.7	1	4	1	-	-	14	14	Liberty township
4 364	4 243	96.3	5	40	18	-	3	55	53	Lorance township
139	126	86.9	-	8	-	-	-	5	5	Glen Allen town
1 490	1 427	95.0	2	21	12	-	-	28	27	Marble Hill city
1 344	1 334	99.0	1	2	2	-	-	5	4	Scopus township
1 033	1 010	97.6	8	1	-	-	-	14	14	Union township
1 413	1 390	98.2	5	11	-	-	-	7	7	Wayne township
93	87	93.5	-	2	-	-	-	4	4	Zalma village
907	896	98.4	-	4	4	-	-	3	3	Whitewater township
195	194	98.5	-	-	-	-	-	1	1	Sedgewickville village
133 041	114 367	84.4	11 479	524	4 000	40	255	2 376	2 043	Boone County
2 689	2 611	96.3	16	18	8	-	5	31	23	Bourbon township
940	916	97.0	5	5	2	-	4	8	6	Sturgeon city
11 713	11 191	94.5	282	38	60	-	8	134	113	Cedar township
1 844	1 809	96.8	8	8	8	-	-	11	10	Ashland city
674	643	94.6	7	-	17	-	-	7	3	Columbia city (part)
105	97	89.8	-	1	-	-	-	7	7	Hartsburg town
17	17	100.0	-	-	-	-	-	-	-	McBaine town
4 640	4 521	96.7	47	21	3	-	1	47	47	Centralia township
3 743	3 649	96.7	43	13	3	-	1	34	34	Centralia city (part)
40 700	34 480	83.1	3 635	147	1 616	8	95	719	595	Columbia township
31 704	26 448	81.8	3 000	126	1 511	8	68	543	437	Columbia city (part)
62 034	50 832	80.3	7 205	246	2 285	32	141	1 293	1 119	Missouri township
50 208	40 778	79.5	6 009	177	2 095	21	106	1 022	862	Columbia city (part)
208	185	88.9	7	3	3	-	1	9	9	Rocheport city
3 983	3 797	94.1	102	21	7	-	-	56	54	Perche township
184	176	95.7	-	-	-	-	-	8	8	Harrisburg town
7 282	6 935	94.0	192	33	21	-	5	96	92	Rocky Fork township
212	115	54.0	90	-	1	-	-	6	6	Columbia city (part)
971	940	96.1	15	6	-	-	-	10	10	Hallsville city
83 912	78 406	91.2	3 714	321	384	20	53	1 014	931	Buchanan County
1 220	1 211	98.3	-	-	4	-	-	5	5	Agency township
589	583	97.3	-	-	3	-	-	3	3	Agency village
696	685	98.0	-	2	-	-	-	9	9	Bloomington township
256	249	96.9	-	2	-	-	-	5	5	De Kalb town
2 927	2 870	96.5	8	10	8	1	-	30	30	Center township
957	944	97.3	2	4	1	1	-	5	5	St. Joseph city (part)
973	959	97.7	4	-	1	-	-	9	8	Crawford township
502	500	96.9	1	-	-	-	-	1	1	Jackson township
-	-	(X)	-	-	-	-	-	-	-	Dearborn city (part)
48	48	98.0	-	-	-	-	-	-	-	Lake township
1 211	1 186	96.7	2	5	7	-	-	11	11	Marion township
248	240	93.0	-	1	1	-	-	6	6	Easton city
416	415	99.8	-	-	-	-	-	1	1	Platte township
23	23	100.0	-	-	-	-	-	-	-	Gower city (part)
871	861	98.9	-	-	1	1	-	8	8	Rush township
155	154	99.4	-	-	-	-	-	1	1	Lewis and Clark Village town
280	278	99.3	-	-	-	1	-	1	1	Rushville town
626	618	97.5	-	2	2	-	-	4	2	Tremont township
73 732	68 374	90.3	3 698	300	360	18	53	929	849	Washington township
71 104	65 797	90.1	3 683	297	348	18	52	909	833	St. Joseph city (part)
690	679	96.3	1	2	1	-	-	7	7	Wayne township
-	-	(X)	-	-	-	-	-	-	-	St. Joseph city (part)
40 455	37 435	91.6	2 105	215	176	4	25	495	450	Butler County
3 496	3 437	97.8	13	16	2	-	-	28	26	Ash Hill township
360	354	97.5	3	2	-	-	-	1	1	Fisk city
466	459	98.3	2	-	-	-	-	5	3	Qulin city
3 926	3 827	96.6	13	32	14	-	1	39	38	Beaver Dam township
1 479	1 422	95.6	24	8	8	-	-	17	15	Black River township
504	503	99.6	-	-	-	-	-	1	1	Cane Creek township
219	215	98.2	3	-	-	-	1	-	-	Coon Island township
2 580	2 482	95.5	32	11	14	1	1	39	36	Epps township
755	736	96.3	1	3	-	-	-	15	15	Gillis Bluff township
1 255	1 056	83.9	162	12	4	-	2	19	18	Neely township
487	386	79.3	79	7	4	-	2	9	8	Neelyville city
24 633	22 177	89.0	1 854	126	129	3	20	324	288	Poplar Bluff township
16 427	14 384	86.4	1 605	85	85	-	14	254	228	Poplar Bluff city
1 608	1 580	97.1	3	7	5	-	-	13	13	St. Francois township
8 902	8 786	98.0	12	29	11	-	8	56	53	Caldwell County
621	606	96.7	-	8	2	-	-	5	5	Breckenridge township
452	438	96.5	-	8	1	-	-	5	5	Breckenridge city
1 293	1 280	98.8	-	2	3	-	-	8	7	Davis township
907	894	98.2	-	2	3	-	-	8	7	Braymer city
160	160	99.4	-	-	-	-	-	-	-	Fairview township
293	292	98.0	-	-	-	-	-	1	1	Gomer township
1 211	1 197	97.8	1	5	2	-	-	6	6	Grant township
574	572	98.3	-	-	-	-	-	2	2	Polo city

Table 3. **Race and Hispanic or Latino: 2000**—Con.

[For information on confidentiality protection, nonsampling error, and definitions, see text]

State County County Subdivision Place	Total population	Race									Hispanic or Latino (of any race)
		One race						Two or more races			
		White	Black or African American	American Indian and Alaska Native	Asian	Native Hawaiian and Other Pacific Islander	Some other race	Number	Percent of total population	Two races excluding Some other race, and three or more races	
Caldwell County—Con.											
Hamilton township	2 362	2 334	2	3	1	-	1	21	0.9	19	10
Hamilton city	1 813	1 788	2	1	1	-	1	20	1.1	18	8
Kidder township	891	880	4	-	2	-	2	3	0.3	2	22
Kidder city	271	269	1	-	-	-	-	1	0.4	-	8
Kingston township	543	538	1	-	-	-	-	4	0.7	4	1
Kingston city	287	284	1	-	-	-	-	2	0.7	2	1
Lincoln township	471	464	1	-	-	-	4	2	0.4	2	1
Cowgill city	247	241	1	-	-	-	3	2	0.8	2	-
Mirabile township	362	355	-	4	1	-	-	2	0.6	-	4
New York township	256	255	-	-	-	-	-	1	0.4	1	1
Rockford township	478	459	3	7	-	-	2	7	1.5	6	-
Callaway County	40 766	37 420	2 307	210	210	5	121	493	1.2	430	377
Auxvasse township	1 041	1 010	1	16	1	-	6	7	0.7	7	14
Bourbon township	1 733	1 692	7	9	3	-	4	18	1.0	11	10
Caldwell township	481	467	1	9	-	-	-	4	0.8	4	-
Calwood township	1 039	1 020	7	1	1	-	4	6	0.6	6	13
Cedar township	2 408	2 328	22	13	9	-	9	27	1.1	24	21
Lake Mykee Town village	326	314	-	-	2	-	6	4	1.2	3	11
New Bloomfield city	599	578	3	5	2	-	-	11	1.8	10	5
Cleveland township	677	606	34	15	-	-	3	19	2.8	13	7
Cote Sans Dessein township	1 160	1 132	9	3	1	-	7	8	0.7	4	20
East Fulton township	9 867	8 462	1 152	42	81	1	25	104	1.1	91	90
Fulton city (part)	6 747	5 480	1 087	32	50	-	19	79	1.2	67	63
Guthrie township	580	560	9	1	-	-	-	10	1.7	1	2
Jackson township	2 061	1 983	44	9	2	-	5	18	0.9	16	9
Auxvasse city	901	856	29	4	1	-	1	10	1.1	8	4
Liberty township	798	788	1	3	3	-	-	3	0.4	3	3
McCredie township	584	558	14	5	-	-	1	6	1.0	6	6
Kingdom City village	121	110	8	1	-	-	-	2	1.7	2	-
Nine Mile Prairie township	764	723	15	8	-	-	-	18	2.4	18	10
Round Prairie township	935	896	10	6	5	-	-	18	1.9	18	1
St. Aubert township	1 754	1 737	4	2	2	-	-	9	0.5	9	2
Mokane city	188	186	-	1	1	-	-	-	-	-	1
Shamrock township	397	386	6	-	2	-	-	3	0.8	3	1
Summit township	7 971	7 596	172	50	18	1	28	106	1.3	97	98
Holts Summit city	2 935	2 774	87	25	2	-	8	39	1.3	34	37
Jefferson City city (part)	25	25	-	-	-	-	-	-	-	-	-
West Fulton township	6 516	5 476	799	18	82	3	29	109	1.7	99	70
Fulton city (part)	5 381	4 375	785	18	78	3	27	95	1.8	85	69
Camden County	37 051	36 190	95	181	107	14	82	382	1.0	341	346
Adair township	2 780	2 727	17	18	2	-	2	14	0.5	14	23
Climax Springs village	80	78	-	1	-	-	-	1	1.3	1	-
Auglaize township	2 227	2 173	-	13	4	-	8	29	1.3	21	19
Richland city (part)	102	95	-	2	1	-	-	4	3.9	4	2
Stoutland village (part)	146	138	-	-	-	-	-	8	5.5	7	-
Jackson township	663	655	-	2	-	-	-	6	0.9	5	1
Jasper township	5 027	4 928	3	25	9	-	8	54	1.1	49	34
Sunrise Beach village (part)	272	254	-	7	2	-	4	5	1.8	5	7
Kiheka township	4 237	4 101	9	21	19	3	19	65	1.5	61	69
Camdenton city (part)	1 204	1 149	5	5	12	-	11	22	1.8	21	42
Osage Beach city (part)	3	3	-	-	-	-	-	-	-	-	-
Niangua township	3 356	3 262	-	31	12	3	5	43	1.3	43	18
Camdenton city (part)	1 146	1 096	-	18	8	1	3	20	1.7	20	8
Osage township	4 726	4 602	39	12	28	-	11	34	0.7	30	48
Linn Creek city	280	271	1	-	-	-	2	6	2.1	6	9
Osage Beach city (part)	1 443	1 388	22	3	16	-	-	14	1.0	14	18
Osceola township	3 457	3 386	6	9	12	5	5	34	1.0	32	38
Camdenton city (part)	429	413	-	2	1	3	-	10	2.3	9	10
Pawhuska township	5 617	5 522	11	19	15	-	12	38	0.7	29	46
Lake Ozark city (part)	122	121	-	1	-	-	-	-	-	-	-
Osage Beach city (part)	1 972	1 936	6	12	1	-	6	11	0.6	10	18
Village of Four Seasons village	1 493	1 466	2	1	5	-	3	16	1.1	10	14
Russell township	2 495	2 448	3	17	1	2	1	23	0.9	21	25
Macks Creek city	267	260	-	-	-	-	-	7	2.6	6	1
Warren township	2 466	2 386	7	14	5	1	11	42	1.7	36	25
Cape Girardeau County	68 693	63 290	3 624	248	515	18	211	787	1.1	678	624
Apple Creek township	1 960	1 909	18	7	1	-	6	19	1.0	18	10
Oak Ridge town	202	198	2	1	-	-	-	1	0.5	1	-
Old Appleton town	82	81	-	-	-	-	1	-	-	-	1
Byrd township	15 693	15 211	178	48	78	4	23	151	1.0	131	121
Jackson city (part)	11 865	11 458	162	30	67	4	23	121	1.0	105	91
Cape Girardeau township	37 778	33 201	3 337	145	414	13	158	510	1.3	439	409
Cape Girardeau city (part)	35 091	30 621	3 281	136	399	13	149	492	1.4	422	388
Dutchtown village (part)	37	32	3	-	-	-	-	2	5.4	2	-
Jackson city (part)	43	40	-	3	-	-	-	-	-	-	-
Scott City city (part)	-	-	-	-	-	-	-	-	(X)	-	-
Hubble township	1 683	1 659	2	12	2	-	-	8	0.5	8	1
Allenville village	104	104	-	-	-	-	-	-	-	-	-
Dutchtown village (part)	62	59	-	3	-	-	-	-	-	-	-
Gordonville village	425	419	-	4	-	-	-	2	0.5	2	1
Whitewater town	113	113	-	-	-	-	-	-	-	-	-
Kinder township	999	991	-	2	-	-	-	6	0.6	4	2
Liberty township	483	477	-	4	1	-	-	1	0.2	1	-
Randol township	4 030	3 886	67	16	17	1	11	32	0.8	30	29
Cape Girardeau city (part)	258	244	7	2	1	-	2	2	0.8	2	-
Jackson city (part)	39	39	-	-	-	-	-	-	-	-	-
Shawnee township	3 460	3 383	18	12	2	-	11	34	1.0	32	29
Pocahontas town	127	127	-	-	-	-	-	-	-	-	1
Welch township	1 344	1 319	-	2	-	-	-	23	1.7	13	11
Delta city	517	513	-	2	-	-	-	2	0.4	-	3
Whitewater township	1 263	1 254	4	-	-	-	2	3	0.2	2	12

Table 3. **Race and Hispanic or Latino: 2000**—Con.

[For information on confidentiality protection, nonsampling error, and definitions, see text]

Not Hispanic or Latino										State County County Subdivision Place
	One race							Two or more races		
	White									
Total	Number	Percent of total population	Black or African American	American Indian and Alaska Native	Asian	Native Hawaiian and Other Pacific Islander	Some other race	Total	Two races excluding Some other race, and three or more races	
										Caldwell County—Con.
2 352	2 326	98.5	2	3	1	-	-	20	19	Hamilton township
1 805	1 782	98.3	2	1	1	-	-	19	18	Hamilton city
869	859	96.4	4	-	2	-	2	2	2	Kidder township
263	262	96.7	1	-	-	-	-	-	-	Kidder city
542	537	98.9	1	-	-	-	-	4	4	Kingston township
286	283	98.6	1	-	-	-	-	2	2	Kingston city
470	463	98.3	1	-	-	-	4	2	2	Lincoln township
247	241	97.6	1	-	-	-	3	2	2	Cowgill city
358	353	97.5	-	4	1	-	-	-	-	Mirabile township
255	254	99.2	-	-	-	-	-	1	1	New York township
478	459	96.0	3	7	-	-	2	7	6	Rockford township
40 389	37 191	91.2	2 303	200	207	3	29	456	416	Callaway County
1 027	1 002	96.3	1	16	1	-	-	7	7	Auxvasse township
1 723	1 685	97.2	7	8	3	-	3	17	11	Bourbon township
481	467	97.1	1	9	-	-	-	4	4	Caldwell township
1 026	1 011	97.3	7	1	1	-	-	6	6	Calwood township
2 387	2 316	96.2	22	13	9	-	-	27	24	Cedar township
315	309	94.8	-	-	2	-	-	4	3	Lake Mykee Town village
594	573	95.7	3	5	2	-	-	11	10	New Bloomfield city
670	602	88.9	34	15	-	-	-	19	13	Cleveland township
1 140	1 125	97.0	9	3	1	-	1	1	1	Cote Sans Dessein township
9 777	8 406	85.2	1 148	39	79	1	8	96	89	East Fulton township
6 684	5 441	80.6	1 086	30	49	-	6	72	65	Fulton city (part)
578	558	96.2	9	1	-	-	-	10	1	Guthrie township
2 052	1 977	95.9	44	9	2	-	2	18	16	Jackson township
897	853	94.7	29	4	1	-	-	10	8	Auxvasse city
795	785	98.4	1	3	3	-	-	3	3	Liberty township
578	553	94.7	14	5	-	-	-	6	6	McCredie township
121	110	90.9	8	1	-	-	-	2	2	Kingdom City village
754	714	93.5	15	8	-	-	-	17	17	Nine Mile Prairie township
934	895	95.7	10	6	5	-	-	18	18	Round Prairie township
1 752	1 735	98.9	4	2	2	-	-	9	9	St. Aubert township
187	185	98.4	-	1	1	-	-	-	-	Mokane city
396	385	97.0	6	-	2	-	-	3	3	Shamrock township
7 873	7 534	94.5	172	46	17	1	6	97	94	Summit township
2 898	2 749	93.7	87	22	2	-	3	35	33	Holts Summit city
25	25	100.0	-	-	-	-	-	-	-	Jefferson City city (part)
6 446	5 441	83.5	799	16	82	1	9	98	94	West Fulton township
5 312	4 340	80.7	785	16	78	1	7	85	81	Fulton city (part)
36 705	35 954	97.0	94	168	107	14	20	348	320	Camden County
2 757	2 706	97.3	17	17	2	-	1	14	14	Adair township
80	78	97.5	-	1	-	-	-	1	1	Climax Springs village
2 208	2 163	97.1	-	13	4	-	2	26	21	Auglaize township
100	93	91.2	-	2	1	-	-	4	4	Richland city (part)
146	138	94.5	-	-	-	-	-	8	7	Stoutland village (part)
662	654	98.6	-	2	-	-	-	6	5	Jackson township
4 993	4 904	97.6	3	23	9	-	1	53	48	Jasper township
265	251	92.3	-	7	2	-	-	5	5	Sunrise Beach village (part)
4 168	4 061	95.8	9	16	19	3	1	59	56	Kiheka township
1 162	1 124	93.4	5	5	12	-	-	16	16	Camdenton city (part)
3	3	100.0	-	-	-	-	-	-	-	Osage Beach city (part)
3 338	3 253	96.9	-	28	12	3	2	40	40	Niangua township
1 138	1 091	95.2	-	16	8	1	2	20	20	Camdenton city (part)
4 678	4 569	96.7	38	12	28	-	5	26	24	Osage township
271	268	95.7	1	-	-	-	2	-	-	Linn Creek city
1 425	1 370	94.9	22	3	16	-	-	14	14	Osage Beach city (part)
3 419	3 357	97.1	6	7	12	5	-	32	31	Osceola township
419	405	94.4	-	-	1	3	-	10	9	Camdenton city (part)
5 571	5 487	97.7	11	19	15	-	4	35	27	Pawhuska township
122	121	99.2	-	1	-	-	-	-	-	Lake Ozark city (part)
1 954	1 923	97.5	6	12	1	-	2	10	9	Osage Beach city (part)
1 479	1 455	97.5	2	1	5	-	-	16	10	Village of Four Seasons village
2 470	2 425	97.2	3	17	1	2	-	22	21	Russell township
266	260	97.4	-	-	-	-	-	6	6	Macks Creek city
2 441	2 375	96.3	7	14	5	1	4	35	33	Warren township
68 069	62 926	91.6	3 607	234	511	18	60	713	642	Cape Girardeau County
1 950	1 906	97.2	18	6	1	-	-	19	18	Apple Creek township
202	198	98.0	2	1	-	-	-	1	1	Oak Ridge town
81	81	98.8	-	-	-	-	-	-	-	Old Appleton town
15 572	15 129	96.4	175	43	78	4	5	138	121	Byrd township
11 774	11 402	96.1	159	27	67	4	5	110	97	Jackson city (part)
37 369	32 971	87.3	3 324	140	410	13	52	459	413	Cape Girardeau township
34 703	30 406	86.6	3 269	131	395	13	47	442	396	Cape Girardeau city (part)
37	32	86.5	3	-	-	-	-	2	2	Dutchtown village (part)
43	40	93.0	-	3	-	-	-	-	-	Jackson city (part)
-	-	(X)	-	-	-	-	-	-	-	Scott City city (part)
1 682	1 658	98.5	2	12	2	-	-	8	8	Hubble township
104	104	100.0	-	-	-	-	-	-	-	Allenville village
62	59	95.2	-	3	-	-	-	-	-	Dutchtown village (part)
424	418	98.4	-	4	-	-	-	2	2	Gordonville village
113	113	100.0	-	-	-	-	-	-	-	Whitewater town
997	991	99.2	-	2	-	-	-	4	4	Kinder township
483	477	98.8	-	4	1	-	-	1	1	Liberty township
4 001	3 866	95.9	67	15	17	1	3	32	30	Randol township
258	244	94.6	7	2	1	-	2	2	2	Cape Girardeau city (part)
39	39	100.0	-	-	-	-	-	-	-	Jackson city (part)
3 431	3 368	97.3	17	10	2	-	-	34	32	Shawnee township
126	126	99.2	-	-	-	-	-	-	-	Pocahontas town
1 333	1 315	97.8	-	2	-	-	-	16	13	Welch township
514	510	98.6	-	2	-	-	-	2	-	Delta city
1 251	1 245	98.6	4	-	-	-	-	2	2	Whitewater township

Table 3. **Race and Hispanic or Latino: 2000**—Con.

[For information on confidentiality protection, nonsampling error, and definitions, see text]

State County County Subdivision Place	Total population	Race									Hispanic or Latino (of any race)
		One race						Two or more races			
		White	Black or African American	American Indian and Alaska Native	Asian	Native Hawaiian and Other Pacific Islander	Some other race	Number	Percent of total population	Two races excluding Some other race, and three or more races	
Carroll County	10 285	9 971	177	28	13	1	14	81	0.8	70	73
Carrollton township	4 355	4 147	124	11	5	-	13	55	1.3	50	47
Carrollton city (part)	3 827	3 633	119	9	5	-	13	48	1.3	44	46
Cherry Valley township	42	42	-	-	-	-	-	-	-	-	-
Combs township	260	259	-	-	-	-	-	1	0.4	1	-
De Witt township	265	248	14	1	-	1	-	1	0.4	1	1
De Witt city	120	110	7	1	-	1	-	1	0.8	1	-
Egypt township	1 008	968	29	11	-	-	-	-	-	-	8
Norborne city	805	766	29	10	-	-	-	-	-	-	8
Eugene township	184	181	-	-	-	-	-	3	1.6	3	-
Fairfield township	194	193	-	-	-	-	-	1	0.5	1	-
Hill township	239	239	-	-	-	-	-	-	-	-	-
Hurricane township	696	693	-	-	-	-	-	3	0.4	3	5
Hale city	473	472	-	-	-	-	-	1	0.2	1	4
Leslie township	175	168	1	-	-	-	1	5	2.9	4	4
Moss Creek township	84	84	-	-	-	-	-	-	-	-	-
Prairie township	198	198	-	-	-	-	-	-	-	-	1
Ridge township	549	545	-	-	4	-	-	-	-	-	-
Bosworth city	382	382	-	-	-	-	-	-	-	-	-
Rockford township	112	112	-	-	-	-	-	-	-	-	-
Stokes Mound township	431	429	-	-	1	-	-	1	0.2	1	-
Tina village	193	192	-	-	-	-	-	1	0.5	1	-
Sugartree township	25	25	-	-	-	-	-	-	-	-	-
Trotter township	276	275	1	-	-	-	-	-	-	-	-
Van Horn township	521	520	-	1	-	-	-	-	-	-	1
Bogard city	234	234	-	-	-	-	-	-	-	-	1
Wakenda township	467	449	8	3	3	-	-	4	0.9	4	1
Carrollton city (part)	295	277	8	3	3	-	-	4	1.4	4	1
Washington township	204	196	-	1	-	-	-	7	3.4	2	5
Carter County	5 941	5 739	5	80	6	-	2	109	1.8	96	72
Carter township	2 226	2 139	5	31	-	-	1	50	2.2	40	45
Van Buren town	845	817	3	7	-	-	-	18	2.1	16	11
Jackson township	696	681	-	6	1	-	1	7	1.0	7	5
Ellsinore city (part)	-	-	-	-	-	-	-	-	(X)	-	-
Johnson township	2 396	2 350	-	18	2	-	-	26	1.1	25	9
Ellsinore city (part)	363	356	-	2	-	-	-	5	1.4	5	1
Grandin city	236	231	-	3	-	-	-	2	0.8	2	-
Kelly township	255	230	-	20	1	-	-	4	1.6	4	3
Pike township	368	339	-	5	2	-	-	22	6.0	20	10
Cass County	82 092	78 499	1 166	476	397	30	413	1 111	1.4	936	1 816
Austin township	1 674	1 648	4	10	4	-	-	8	0.5	8	6
Archie city	890	881	-	7	-	-	-	2	0.2	2	3
Big Creek township	3 399	3 311	24	12	14	1	10	27	0.8	22	39
Lake Winnebago city	902	894	-	1	2	-	3	2	0.2	2	21
Lee's Summit city (part)	1 180	1 130	17	6	9	-	4	14	1.2	9	4
Camp Branch township	2 232	2 170	12	11	-	1	7	31	1.4	29	24
East Lynne city	300	293	-	2	-	-	-	5	1.7	3	3
Garden City city (part)	591	574	-	2	-	-	5	10	1.7	10	9
Coldwater township	1 340	1 320	6	6	1	-	-	7	0.5	7	7
Drexel city (part)	971	956	5	5	1	-	-	4	0.4	4	6
Dayton township	919	885	9	7	2	-	3	13	1.4	10	18
Garden City city (part)	220	218	-	1	-	-	-	1	0.5	1	6
Dolan township	1 699	1 650	6	15	3	1	7	17	1.0	15	23
Freeman city	521	509	1	7	-	1	-	3	0.6	1	4
Lake Annette city	163	155	2	3	-	-	-	3	1.8	3	3
Everett township	504	487	14	-	-	-	-	3	0.6	3	10
Grand River township	10 619	10 222	83	72	54	1	46	141	1.3	99	147
Harrisonville city (part)	7 806	7 513	78	49	32	1	31	102	1.3	66	117
Index township	1 451	1 418	8	10	2	-	1	12	0.8	12	12
Garden City city (part)	689	674	3	4	-	-	-	8	1.2	8	7
Gunn City village	85	85	-	-	-	-	-	-	-	-	-
Mount Pleasant township	19 381	18 018	557	126	109	11	206	354	1.8	289	881
Belton city (part)	16 835	15 580	527	109	88	11	199	321	1.9	262	852
Kansas City city (part)	104	75	9	-	14	-	2	4	3.8	3	2
Peculiar township	2 670	2 579	17	22	12	1	8	31	1.2	28	26
Harrisonville city (part)	1 140	1 089	9	10	10	-	4	18	1.6	15	9
Pleasant Hill township	6 468	6 308	23	25	22	-	27	63	1.0	54	99
Baldwin Park village	115	114	-	1	-	-	-	-	-	-	1
Pleasant Hill city	5 582	5 445	12	19	21	-	25	60	1.1	51	88
Polk township	1 731	1 698	3	5	-	-	7	18	1.0	16	11
Strasburg city	136	131	-	1	-	-	-	4	2.9	4	-
Raymore township	18 491	17 589	324	91	128	11	76	272	1.5	240	419
Belton city (part)	4 895	4 625	94	19	40	6	33	78	1.6	67	165
Raymore city (part)	11 146	10 620	205	55	74	5	40	147	1.3	132	226
Sherman township	770	761	1	1	-	-	1	6	0.8	6	2
Creighton city	322	318	-	-	-	-	1	3	0.9	3	2
Union township	2 128	2 063	12	21	8	-	2	22	1.0	21	17
Cleveland city (part)	416	398	1	8	5	-	-	4	1.0	4	4
West Dolan township	890	862	4	18	3	-	-	3	0.3	1	6
Cleveland city (part)	176	173	-	1	-	-	-	2	1.1	-	4
West Line village	95	95	-	-	-	-	-	-	-	-	-
West Peculiar township	5 726	5 510	59	24	35	3	12	83	1.4	76	69
Peculiar city	2 604	2 531	7	11	9	2	5	39	1.5	34	38
Raymore city (part)	-	-	-	-	-	-	-	-	(X)	-	-
Cedar County	13 733	13 263	44	91	63	6	69	197	1.4	155	153
Benton township	1 048	1 029	-	4	2	2	1	10	1.0	9	5
Jerico Springs village	259	252	-	2	1	-	-	4	1.5	3	1
Box township	6 062	5 823	30	51	23	4	47	84	1.4	65	85
El Dorado Springs city	3 775	3 638	4	37	14	4	24	54	1.4	40	51
Cedar township	481	472	-	5	2	-	-	2	0.4	2	-
Jefferson township	691	674	2	5	-	-	1	9	1.3	9	6
Linn township	3 786	3 646	10	14	35	-	15	66	1.7	44	47

Table 3. **Race and Hispanic or Latino: 2000**—Con.

[For information on confidentiality protection, nonsampling error, and definitions, see text]

Not Hispanic or Latino										
	One race							Two or more races		
	White									**State** **County** **County Subdivision** **Place**
Total	Number	Percent of total population	Black or African American	American Indian and Alaska Native	Asian	Native Hawaiian and Other Pacific Islander	Some other race	Total	Two races excluding Some other race, and three or more races	
10 212	9 919	96.4	177	28	13	1	1	73	70	Carroll County
4 308	4 114	94.5	124	11	5	-	1	53	50	Carrollton township
3 781	3 601	94.1	119	9	5	-	1	46	44	Carrollton city (part)
42	42	100.0	-	-	-	-	-	-	-	Cherry Valley township
260	259	99.6	-	-	-	-	-	1	1	Combs township
264	247	93.2	14	1	-	1	-	1	1	De Witt township
120	110	91.7	7	1	-	1	-	1	1	De Witt city
1 000	960	95.2	29	11	-	-	-	-	-	Egypt township
797	758	94.2	29	10	-	-	-	-	-	Norborne city
184	181	98.4	-	-	-	-	-	3	3	Eugene township
194	193	99.5	-	-	-	-	-	1	1	Fairfield township
239	239	100.0	-	-	-	-	-	-	-	Hill township
691	688	98.9	-	-	-	-	-	3	3	Hurricane township
469	468	98.9	-	-	-	-	-	1	1	Hale city
171	166	94.9	1	-	-	-	-	4	4	Leslie township
84	84	100.0	-	-	-	-	-	-	-	Moss Creek township
197	197	99.5	-	-	-	-	-	-	-	Prairie township
549	545	99.3	-	-	4	-	-	-	-	Ridge township
382	382	100.0	-	-	-	-	-	-	-	Bosworth city
112	112	100.0	-	-	-	-	-	-	-	Rockford township
431	429	99.5	-	-	1	-	-	1	1	Stokes Mound township
193	192	99.5	-	-	-	-	-	1	1	Tina village
25	25	100.0	-	-	-	-	-	-	-	Sugartree township
276	275	99.6	1	-	-	-	-	-	-	Trotter township
520	519	99.6	-	1	-	-	-	-	-	Van Horn township
233	233	99.6	-	-	-	-	-	-	-	Bogard city
466	448	95.9	8	3	3	-	-	4	4	Wakenda township
294	276	93.6	8	3	3	-	-	4	4	Carrollton city (part)
199	196	96.1	-	1	-	-	-	2	2	Washington township
5 869	5 685	95.7	3	75	6	-	-	100	91	Carter County
2 181	2 109	94.7	3	27	-	-	-	42	36	Carter township
834	813	96.2	3	3	-	-	-	15	14	Van Buren town
691	678	97.4	-	6	1	-	-	6	6	Jackson township
-	-	(X)	-	-	-	-	-	-	-	Ellsinore city (part)
2 387	2 341	97.7	-	18	2	-	-	26	25	Johnson township
362	355	97.8	-	2	-	-	-	5	5	Ellsinore city (part)
236	231	97.9	-	3	-	-	-	2	2	Grandin city
252	227	89.0	-	20	1	-	-	4	4	Kelly township
358	330	89.7	-	4	2	-	-	22	20	Pike township
80 276	77 284	94.1	1 147	441	387	26	31	960	890	Cass County
1 668	1 644	98.2	4	10	4	-	-	6	6	Austin township
887	878	98.7	-	7	-	-	-	2	2	Archie city
3 360	3 282	96.6	24	12	14	1	1	26	21	Big Creek township
881	877	97.2	-	1	2	-	-	1	1	Lake Winnebago city
1 176	1 129	95.7	17	6	9	-	1	14	9	Lee's Summit city (part)
2 208	2 154	96.5	12	11	-	1	-	30	28	Camp Branch township
297	291	97.0	-	2	-	-	-	4	2	East Lynne city
582	570	96.4	-	2	-	-	-	10	10	Garden City city (part)
1 333	1 313	98.0	6	6	1	-	-	7	7	Coldwater township
965	950	97.8	5	5	1	-	-	4	4	Drexel city (part)
901	872	94.9	9	7	2	-	-	11	9	Dayton township
214	212	96.4	-	1	-	-	-	1	1	Garden City city (part)
1 676	1 636	96.3	6	14	3	-	-	17	15	Dolan township
517	506	97.1	1	7	-	-	-	3	1	Freeman city
160	153	93.9	2	2	-	-	-	3	3	Lake Annette city
494	477	94.6	14	-	-	-	-	3	3	Everett township
10 472	10 145	95.5	80	68	53	-	4	122	96	Grand River township
7 689	7 449	95.4	75	46	31	-	4	84	63	Harrisonville city (part)
1 439	1 408	97.0	8	10	2	-	1	10	10	Index township
682	669	97.1	3	4	-	-	-	6	6	Garden City city (part)
85	85	100.0	-	-	-	-	-	-	-	Gunn City village
18 500	17 430	89.9	546	108	104	10	17	285	272	Mount Pleasant township
15 983	15 010	89.2	516	91	83	10	16	257	245	Belton city (part)
102	74	71.2	9	-	14	-	1	4	3	Kansas City city (part)
2 644	2 564	96.0	17	22	12	1	-	28	28	Peculiar township
1 131	1 087	95.4	9	10	10	-	-	15	15	Harrisonville city (part)
6 369	6 257	96.7	19	21	21	-	1	50	50	Pleasant Hill township
114	113	98.3	-	1	-	-	-	-	-	Baldwin Park village
5 494	5 399	96.7	12	15	20	-	1	47	47	Pleasant Hill city
1 720	1 694	97.9	3	5	-	-	-	18	16	Polk township
136	131	96.3	-	1	-	-	-	4	4	Strasburg city
18 072	17 283	93.5	324	84	125	11	6	239	226	Raymore township
4 730	4 506	92.1	94	18	38	6	3	65	61	Belton city (part)
10 920	10 453	93.8	205	50	74	5	1	132	127	Raymore city (part)
768	760	98.7	1	1	-	-	-	6	6	Sherman township
320	317	98.4	-	-	-	-	-	3	3	Creighton city
2 111	2 048	96.2	12	20	8	-	1	22	21	Union township
412	395	95.0	1	7	5	-	-	4	4	Cleveland city (part)
884	858	96.4	4	18	3	-	-	1	1	West Dolan township
172	171	97.2	-	1	-	-	-	-	-	Cleveland city (part)
95	95	100.0	-	-	-	-	-	-	-	West Line village
5 657	5 459	95.3	58	24	35	2	-	79	75	West Peculiar township
2 566	2 502	96.1	6	11	9	2	-	36	34	Peculiar city
-	-	(X)	-	-	-	-	-	-	-	Raymore city (part)
13 580	13 180	96.0	44	88	63	5	20	180	149	Cedar County
1 043	1 025	97.8	-	4	2	2	-	10	9	Benton township
258	251	96.9	-	2	1	-	-	4	3	Jerico Springs village
5 977	5 778	95.3	30	51	23	3	17	75	65	Box township
3 724	3 606	95.5	4	37	14	3	12	48	40	El Dorado Springs city
481	472	98.1	-	5	2	-	-	2	2	Cedar township
685	674	97.5	2	3	-	-	-	6	6	Jefferson township
3 739	3 617	95.5	10	13	35	-	3	61	41	Linn township

Table 3. **Race and Hispanic or Latino: 2000**—Con.

[For information on confidentiality protection, nonsampling error, and definitions, see text]

State County County Subdivision Place	Total population	Race									Hispanic or Latino (of any race)
		One race						Two or more races			
		White	Black or African American	American Indian and Alaska Native	Asian	Native Hawaiian and Other Pacific Islander	Some other race	Number	Percent of total population	Two races excluding Some other race, and three or more races	
Cedar County—Con.											
Linn township—Con.											
Stockton city	1 960	1 875	8	10	22	-	10	35	1.8	27	38
Umber View Heights village	52	51	-	-	-	-	1	-	-	-	1
Madison township	773	754	2	6	1	-	1	9	1.2	9	3
Washington township	892	865	-	6	-	-	4	17	1.9	17	7
Chariton County	8 438	8 100	269	14	11	-	9	35	0.4	32	47
Bee Branch township	355	355	-	-	-	-	-	-	-	-	-
Bowling Green township	156	137	17	-	-	-	-	2	1.3	2	3
Dalton town	27	15	12	-	-	-	-	-	-	-	3
Brunswick township	1 440	1 296	128	1	4	-	3	8	0.6	8	18
Brunswick city	925	797	123	-	-	-	3	2	0.2	2	8
Chariton township	309	302	6	-	1	-	-	-	-	-	1
Glasgow city (part)	29	29	-	-	-	-	-	-	-	-	-
Clark township	442	440	1	-	-	-	-	1	0.2	-	-
Marceline city (part)	-	-	-	-	-	-	-	-	(X)	-	-
Cockrell township	179	179	-	-	-	-	-	-	-	-	-
Cunningham township	260	256	1	1	-	-	-	2	0.8	2	-
Sumner town	142	138	1	1	-	-	-	2	1.4	2	-
Keytesville township	935	903	26	1	-	-	1	4	0.4	4	6
Keytesville city	533	508	21	-	-	-	1	3	0.6	3	1
Mendon township	348	344	-	1	-	-	-	3	0.9	3	-
Mendon city	208	204	-	1	-	-	-	3	1.4	3	-
Musselfork township	390	387	1	-	1	-	-	1	0.3	1	4
Salisbury township	2 709	2 606	80	7	4	-	1	11	0.4	10	11
Salisbury city	1 726	1 637	73	3	3	-	1	9	0.5	8	10
Salt Creek township	182	182	-	-	-	-	-	-	-	-	-
Triplett township	198	186	9	1	1	-	-	1	0.5	-	-
Triplett city	64	56	5	1	1	-	-	1	1.6	-	-
Wayland township	143	139	-	-	-	-	4	-	-	-	4
Yellow Creek township	392	388	-	2	-	-	-	2	0.5	2	-
Rothville village	93	92	-	-	-	-	-	1	1.1	1	-
Christian County	54 285	52 824	145	302	157	16	230	611	1.1	563	714
Bruner township	784	755	-	13	-	2	3	11	1.4	8	13
Cassidy township	4 202	4 023	5	34	22	-	69	49	1.2	45	113
Fremont Hills city	597	586	-	1	3	-	3	4	0.7	4	5
Ozark city (part)	1 796	1 712	5	17	14	-	14	34	1.9	30	41
Chadwick township	423	412	-	1	1	-	-	9	2.1	9	-
East Benton township	353	347	1	4	-	-	-	1	0.3	1	7
East Finley township	4 917	4 763	10	31	7	3	31	72	1.5	66	80
Ozark city (part)	3 365	3 234	9	27	6	2	31	56	1.7	51	73
East Polk township	1 677	1 638	2	20	2	1	4	10	0.6	10	8
Billings city (part)	835	823	2	5	-	-	-	5	0.6	5	1
Garden Grove township	1 831	1 777	5	10	11	-	11	17	0.9	15	36
Nixa city (part)	1 573	1 525	4	9	11	-	10	14	0.9	13	34
Garrison township	230	229	-	1	-	-	-	-	-	-	1
Lead Hill township	146	139	-	3	-	-	1	3	2.1	3	1
Lincoln township	2 831	2 756	5	12	5	-	8	45	1.6	38	34
Clever city	1 010	987	-	3	1	-	-	19	1.9	12	19
Linden township	1 469	1 447	-	-	8	-	-	14	1.0	14	6
McCracken township	1 692	1 658	1	8	2	-	8	15	0.9	14	26
Ozark city (part)	39	39	-	-	-	-	-	-	-	-	-
North Galloway township	3 033	2 955	8	21	1	-	13	35	1.2	33	37
Highlandville city	872	848	-	9	-	-	3	12	1.4	12	8
North Linn township	715	699	4	3	2	-	-	7	1.0	6	3
Northview township	3 998	3 909	14	10	11	2	11	41	1.0	41	52
Nixa city (part)	3 049	2 978	11	6	9	2	8	35	1.1	35	41
Springfield city (part)	4	4	-	-	-	-	-	-	-	-	-
Oldfield township	431	428	-	2	-	-	-	1	0.2	1	5
Riverside township	3 256	3 181	10	11	9	3	9	33	1.0	29	32
Ozark city (part)	2 054	1 996	7	9	9	3	6	24	1.2	21	25
Rosedale township	6 450	6 276	36	29	32	-	16	61	0.9	56	71
Nixa city (part)	4 545	4 421	35	24	14	-	7	44	1.0	40	44
Seneca township	92	91	-	-	-	-	1	-	-	-	1
South Galloway township	1 431	1 402	-	11	1	-	7	10	0.7	10	25
Spokane CDP	133	130	-	3	-	-	-	-	-	-	1
South Linn township	183	176	-	2	-	-	-	5	2.7	5	-
Sparta township	1 939	1 896	3	12	4	1	4	19	1.0	18	16
Sparta city	1 144	1 104	3	10	4	-	4	19	1.7	18	14
Union Chapel township	6 765	6 602	18	26	27	2	27	63	0.9	57	98
Nixa city (part)	2 957	2 888	6	5	18	-	11	29	1.0	28	34
West Benton township	422	409	4	8	-	-	-	1	0.2	1	11
West Finley township	4 007	3 887	12	26	4	2	7	69	1.7	65	38
Ozark city (part)	2 411	2 332	11	16	-	2	6	44	1.8	43	25
West Polk township	1 008	969	7	4	8	-	-	20	2.0	18	-
Billings city (part)	256	249	2	1	-	-	-	4	1.6	4	-
Clark County	7 416	7 329	5	15	5	1	16	45	0.6	31	52
Clay township	422	422	-	-	-	-	-	-	-	-	7
Des Moines township	873	865	-	2	1	-	-	5	0.6	3	4
Wayland city	425	423	-	-	-	-	-	2	0.5	-	4
Folker township	227	224	-	-	-	-	-	3	1.3	3	-
Grant township	143	139	-	-	-	-	3	1	0.7	-	3
Jackson township	450	448	-	-	1	-	-	1	0.2	1	-
Jefferson township	185	185	-	-	-	-	-	-	-	-	3
Lincoln township	2 766	2 719	2	9	1	-	12	23	0.8	13	31
Kahoka city	2 241	2 207	2	9	1	-	3	19	0.8	9	18
Madison township	672	660	-	4	1	1	-	6	0.9	6	-
Sweet Home township	357	355	-	-	1	-	1	-	-	-	3
Revere town	121	120	-	-	-	-	1	-	-	-	1
Union township	314	313	-	-	-	-	-	1	0.3	-	1
Vernon township	192	190	2	-	-	-	-	-	-	-	-
Alexandria city	166	164	2	-	-	-	-	-	-	-	-

Table 3. **Race and Hispanic or Latino: 2000**—Con.

[For information on confidentiality protection, nonsampling error, and definitions, see text]

Not Hispanic or Latino										
	One race							Two or more races		
	White									**State** **County** **County Subdivision** **Place**
Total	Number	Percent of total population	Black or African American	American Indian and Alaska Native	Asian	Native Hawaiian and Other Pacific Islander	Some other race	Total	Two races excluding Some other race, and three or more races	
										Cedar County—Con.
										Linn township—Con.
1 922	1 853	94.5	8	9	22	-	-	30	24	Stockton city
51	51	98.1	-	-	-	-	-	-	-	Umber View Heights village
770	752	97.3	2	6	1	-	-	9	9	Madison township
885	862	96.6	-	6	-	-	-	17	17	Washington township
8 391	8 067	95.6	264	13	11	-	1	35	32	Chariton County
355	355	100.0	-	-	-	-	-	-	-	Bee Branch township
153	134	85.9	17	-	-	-	-	2	2	Bowling Green township
24	12	44.4	12	-	-	-	-	-	-	Dalton town
1 422	1 285	89.2	125	-	4	-	-	8	8	Brunswick township
917	795	85.9	120	-	-	-	-	2	2	Brunswick city
308	301	97.4	6	-	1	-	-	-	-	Chariton township
29	29	100.0	-	-	-	-	-	-	-	Glasgow city (part)
442	440	99.5	1	-	-	-	-	1	-	Clark township
-	-	(X)	-	-	-	-	-	-	-	Marceline city (part)
179	179	100.0	-	-	-	-	-	-	-	Cockrell township
260	256	98.5	1	1	-	-	-	2	2	Cunningham township
142	138	97.2	1	1	-	-	-	2	2	Sumner town
929	899	96.1	24	1	-	-	1	4	4	Keytesville township
532	508	95.3	20	-	-	-	1	3	3	Keytesville city
348	344	98.9	-	1	-	-	-	3	3	Mendon township
208	204	98.1	-	1	-	-	-	3	3	Mendon city
386	383	98.2	1	-	1	-	-	1	1	Musselfork township
2 698	2 596	95.8	80	7	4	-	-	11	10	Salisbury township
1 716	1 628	94.3	73	3	3	-	-	9	8	Salisbury city
182	182	100.0	-	-	-	-	-	-	-	Salt Creek township
198	186	93.9	9	1	1	-	-	1	-	Triplett township
64	56	87.5	5	1	1	-	-	1	-	Triplett city
139	139	97.2	-	-	-	-	-	-	-	Wayland township
392	388	99.0	-	2	-	-	-	2	2	Yellow Creek township
93	92	98.9	-	-	-	-	-	1	1	Rothville village
53 571	52 409	96.5	139	281	154	15	13	560	547	Christian County
771	748	95.4	-	12	-	2	-	9	8	Bruner township
4 089	3 990	95.0	4	28	22	-	2	43	43	Cassidy township
592	585	98.0	-	-	3	-	-	4	4	Fremont Hills city
1 755	1 697	94.5	4	12	14	-	-	28	28	Ozark city (part)
423	412	97.4	-	1	1	-	-	9	9	Chadwick township
346	340	96.3	1	4	-	-	-	1	1	East Benton township
4 837	4 722	96.0	10	29	6	3	-	67	63	East Finley township
3 292	3 199	95.1	9	26	5	2	-	51	48	Ozark city (part)
1 669	1 635	97.5	2	19	2	1	-	10	10	East Polk township
834	823	98.6	2	4	-	-	-	5	5	Billings city (part)
1 795	1 752	95.7	5	10	9	-	3	16	15	Garden Grove township
1 539	1 500	95.4	4	9	9	-	3	14	13	Nixa city (part)
229	229	99.6	-	-	-	-	-	-	-	Garrison township
145	139	95.2	-	3	-	-	-	3	3	Lead Hill township
2 797	2 735	96.6	5	12	5	-	1	39	38	Lincoln township
991	974	96.4	-	3	1	-	-	13	12	Clever city
1 463	1 441	98.1	-	-	8	-	-	14	14	Linden township
1 666	1 641	97.0	1	8	2	-	-	14	14	McCracken township
39	39	100.0	-	-	-	-	-	-	-	Ozark city (part)
2 996	2 934	96.7	7	21	1	-	-	33	33	North Galloway township
864	843	96.7	-	9	-	-	-	12	12	Highlandville city
712	696	97.3	4	3	2	-	-	7	6	North Linn township
3 946	3 865	96.7	13	9	11	2	5	41	41	Northview township
3 008	2 943	96.5	11	6	9	2	2	35	35	Nixa city (part)
4	4	100.0	-	-	-	-	-	-	-	Springfield city (part)
426	423	98.1	-	2	-	-	-	1	1	Oldfield township
3 224	3 165	97.2	8	9	9	3	-	30	29	Riverside township
2 029	1 984	96.6	5	7	9	3	-	21	21	Ozark city (part)
6 379	6 230	96.6	36	28	32	-	2	51	50	Rosedale township
4 501	4 389	96.6	35	23	14	-	2	38	37	Nixa city (part)
91	91	98.9	-	-	-	-	-	-	-	Seneca township
1 406	1 384	96.7	-	11	1	-	-	10	10	South Galloway township
132	129	97.0	-	3	-	-	-	-	-	Spokane CDP
183	176	96.2	-	2	-	-	-	5	5	South Linn township
1 923	1 885	97.2	3	12	4	1	-	18	18	Sparta township
1 130	1 095	95.7	3	10	4	-	-	18	18	Sparta city
6 667	6 540	96.7	18	22	27	2	-	58	57	Union Chapel township
2 923	2 865	96.9	6	5	18	-	-	29	28	Nixa city (part)
411	398	94.3	4	8	-	-	-	1	1	West Benton township
3 969	3 869	96.6	11	24	4	1	-	60	60	West Finley township
2 386	2 321	96.3	10	16	-	1	-	38	38	Ozark city (part)
1 008	969	96.1	7	4	8	-	-	20	18	West Polk township
256	249	97.3	2	1	-	-	-	4	4	Billings city (part)
7 364	7 294	98.4	5	15	5	1	-	44	31	Clark County
415	415	98.3	-	-	-	-	-	-	-	Clay township
869	861	98.6	-	2	1	-	-	5	3	Des Moines township
421	419	98.6	-	-	-	-	-	2	-	Wayland city
227	224	98.7	-	-	-	-	-	3	3	Folker township
140	139	97.2	-	-	-	-	-	1	-	Grant township
450	448	99.6	-	-	1	-	-	1	1	Jackson township
182	182	98.4	-	-	-	-	-	-	-	Jefferson township
2 735	2 701	97.7	2	9	1	-	-	22	13	Lincoln township
2 223	2 193	97.9	2	9	1	-	-	18	9	Kahoka city
672	660	98.2	-	4	1	1	-	6	6	Madison township
354	353	98.9	-	-	1	-	-	-	-	Sweet Home township
120	120	99.2	-	-	-	-	-	-	-	Revere town
313	312	99.4	-	-	-	-	-	1	-	Union township
192	190	99.0	2	-	-	-	-	-	-	Vernon township
166	164	98.8	2	-	-	-	-	-	-	Alexandria city

Table 3. **Race and Hispanic or Latino: 2000**—Con.

[For information on confidentiality protection, nonsampling error, and definitions, see text]

State County County Subdivision Place	Total population	Race									Hispanic or Latino (of any race)
		One race						Two or more races			
		White	Black or African American	American Indian and Alaska Native	Asian	Native Hawaiian and Other Pacific Islander	Some other race	Number	Percent of total population	Two races excluding Some other race, and three or more races	
Clark County—Con.											
Washington township	199	195	-	-	-	-	-	4	2.0	4	-
Wyaconda city (part)	28	27	-	-	-	-	-	1	3.6	1	-
Wyaconda township	616	614	1	-	-	-	-	1	0.2	1	-
Luray village	102	101	1	-	-	-	-	-	-	-	-
Wyaconda city (part)	282	282	-	-	-	-	-	-	-	-	-
Clay County	184 006	170 129	4 894	890	2 479	164	2 173	3 277	1.8	2 343	6 594
Chouteau township	41 134	37 975	1 157	194	588	29	521	670	1.6	485	1 671
Birmingham village	214	209	2	-	-	-	-	3	1.4	2	-
Claycomo village (part)	1 266	1 197	29	5	9	-	5	21	1.7	18	30
Independence city (part)	-	-	-	-	-	-	-	-	(X)	-	-
Kansas City city (part)	39 329	36 252	1 126	188	579	29	513	642	1.6	461	1 631
Pleasant Valley city (part)	278	272	-	1	-	-	3	2	0.7	2	10
Randolph village	47	45	-	-	-	-	-	2	4.3	2	-
Sugar Creek city (part)	-	-	-	-	-	-	-	-	(X)	-	-
Fishing River township	10 764	10 045	348	53	23	3	67	225	2.1	198	197
Excelsior Springs city (part)	8 515	7 863	339	47	15	3	58	190	2.2	167	171
Missouri City city	295	276	8	-	-	-	-	11	3.7	10	-
Mosby city	242	221	-	1	5	-	4	11	4.5	11	4
Prathersville village	111	109	-	-	-	-	-	2	1.8	2	-
Gallatin township	67 862	60 990	2 278	395	1 517	95	1 061	1 526	2.2	984	3 228
Avondale city	529	500	5	4	2	-	11	7	1.3	5	12
Gladstone city	26 365	24 585	540	136	332	36	301	435	1.6	281	938
Kansas City city (part)	35 352	31 148	1 540	216	974	48	588	838	2.4	577	1 861
North Kansas City city	4 714	3 888	187	28	202	11	156	242	5.1	117	398
Oaks village	136	128	2	-	-	-	3	3	2.2	3	4
Oakview village	386	367	4	9	4	-	1	1	0.3	1	5
Oakwood village	197	192	-	1	3	-	1	-	-	-	6
Oakwood Park village	183	182	-	1	-	-	-	-	-	-	4
Kearney township	10 263	10 031	29	25	27	5	45	101	1.0	84	154
Holt city (part)	337	329	-	2	-	-	5	1	0.3	-	4
Kearney city	5 472	5 325	22	14	14	4	30	63	1.2	50	92
Liberty township	38 184	35 885	947	152	241	20	370	569	1.5	451	1 028
Claycomo village (part)	1	1	-	-	-	-	-	-	-	-	-
Glenaire city	553	533	-	2	2	1	4	11	2.0	8	6
Kansas City city (part)	5 641	5 255	175	18	49	-	82	62	1.1	48	204
Liberty city	26 232	24 592	680	104	160	17	261	418	1.6	334	703
Pleasant Valley city (part)	3 043	2 852	73	24	20	-	22	52	1.7	39	88
Platte township	11 045	10 605	83	50	49	10	99	149	1.3	110	261
Kansas City city (part)	3 687	3 457	66	20	21	-	52	71	1.9	47	140
Smithville city	5 514	5 361	12	25	21	6	37	52	0.9	41	108
Washington township	4 754	4 598	52	21	34	2	10	37	0.8	31	55
Excelsior Estates village (part)	3	3	-	-	-	-	-	-	-	-	-
Excelsior Springs city (part)	2 155	2 081	24	7	22	1	7	13	0.6	10	29
Lawson city (part)	142	141	-	1	-	-	-	-	-	-	-
Clinton County	18 979	18 329	288	65	32	1	51	213	1.1	181	205
Atchison township	1 972	1 954	3	4	-	-	-	11	0.6	10	19
Gower city (part)	1 376	1 367	2	2	-	-	-	5	0.4	5	11
Clinton township	745	730	1	5	-	1	5	3	0.4	3	14
Concord township	2 956	2 726	161	6	5	-	13	45	1.5	35	32
Plattsburg city	2 354	2 147	147	5	5	-	12	38	1.6	32	23
Hardin township	1 103	1 076	7	3	5	-	3	9	0.8	7	7
Trimble city	451	440	2	-	4	-	-	5	1.1	5	1
Jackson township	2 694	2 631	14	12	4	-	1	32	1.2	31	23
Holt city (part)	68	65	3	-	-	-	-	-	-	-	-
Lafayette township	709	698	1	3	1	-	-	6	0.8	6	1
Lathrop township	3 030	2 915	54	14	1	-	7	39	1.3	36	42
Lathrop city	2 092	2 014	41	4	1	-	4	28	1.3	26	33
Turney village (part)	138	131	1	2	-	-	2	2	1.4	2	-
Platte township	364	347	7	2	-	-	3	5	1.4	5	6
Osborn city (part)	64	64	-	-	-	-	-	-	-	-	1
Shoal township	5 406	5 252	40	16	16	-	19	63	1.2	48	61
Cameron city (part)	4 487	4 353	39	13	14	-	14	54	1.2	39	49
Turney village (part)	17	17	-	-	-	-	-	-	-	-	1
Cole County	71 397	62 158	7 084	239	625	26	384	881	1.2	733	915
Clark township	3 668	3 619	4	13	5	1	4	22	0.6	22	22
Jefferson township	54 745	45 702	7 058	203	602	24	357	799	1.5	654	814
Jefferson City city (part)	39 611	32 278	5 828	150	488	20	246	601	1.5	498	616
Liberty township	3 448	3 426	-	5	1	-	3	13	0.4	12	18
Taos city	870	867	-	1	-	-	-	2	0.2	1	1
Marion township	3 607	3 554	10	4	7	-	14	18	0.5	16	28
Centertown town	257	255	-	1	1	-	-	-	-	-	-
St. Martins city	1 023	996	9	2	2	-	8	6	0.6	4	13
Moreau township	2 658	2 617	2	7	4	1	4	23	0.9	23	24
Lohman city	168	168	-	-	-	-	-	-	-	-	-
Russellville city	758	742	-	5	2	-	1	8	1.1	8	15
Osage township	3 271	3 240	10	7	6	-	2	6	0.2	6	9
Jefferson City city (part)	-	-	-	-	-	-	-	-	(X)	-	-
St. Thomas town	287	282	5	-	-	-	-	-	-	-	1
Wardsville village	976	972	-	1	-	-	-	3	0.3	3	3
Cooper County	16 670	14 844	1 493	60	39	3	46	185	1.1	168	143
Blackwater township	406	398	7	-	1	-	-	-	-	-	11
Blackwater city	199	193	5	-	1	-	-	-	-	-	1
Boonville township	9 898	8 235	1 414	43	35	3	35	133	1.3	117	103
Boonville city	8 202	6 580	1 381	42	34	3	33	129	1.6	114	101
Clark Fork township	598	583	5	4	-	-	-	6	1.0	6	-
Clear Creek township	439	437	1	-	-	-	-	1	0.2	1	-
Kelly township	676	638	28	4	-	-	-	6	0.9	6	2
Bunceton city	348	316	24	2	-	-	-	6	1.7	6	1
Lamine township	289	289	-	-	-	-	-	-	-	-	-
Lebanon township	333	316	10	-	1	-	4	2	0.6	2	4

Table 3. **Race and Hispanic or Latino: 2000**—Con.

[For information on confidentiality protection, nonsampling error, and definitions, see text]

Not Hispanic or Latino										
	One race							Two or more races		
	White									**State** **County** **County Subdivision** **Place**
Total	Number	Percent of total population	Black or African American	American Indian and Alaska Native	Asian	Native Hawaiian and Other Pacific Islander	Some other race	Total	Two races excluding Some other race, and three or more races	
										Clark County—Con.
199	195	98.0	-	-	-	-	-	4	4	Washington township
28	27	96.4	-	-	-	-	-	1	1	Wyaconda city (part)
616	614	99.7	1	-	-	-	-	1	1	Wyaconda township
102	101	99.0	1	-	-	-	-	-	-	Luray village
282	282	100.0	-	-	-	-	-	-	-	Wyaconda city (part)
177 412	166 445	90.5	4 794	798	2 456	155	181	2 583	2 167	Clay County
39 463	36 988	89.9	1 136	174	582	23	46	514	442	Chouteau township
214	209	97.7	2	-	-	-	-	3	2	Birmingham village
1 236	1 176	92.9	28	5	8	-	-	19	17	Claycomo village (part)
-	-	(X)	-	-	-	-	-	-	-	Independence city (part)
37 698	35 293	89.7	1 106	168	574	23	46	488	419	Kansas City city (part)
268	265	95.3	-	1	-	-	-	2	2	Pleasant Valley city (part)
47	45	95.7	-	-	-	-	-	2	2	Randolph village
-	-	(X)	-	-	-	-	-	-	-	Sugar Creek city (part)
10 567	9 963	92.6	341	48	22	3	3	187	179	Fishing River township
8 344	7 794	91.5	332	43	15	3	3	154	149	Excelsior Springs city (part)
295	276	93.6	8	-	-	-	-	11	10	Missouri City city
238	221	91.3	-	1	5	-	-	11	11	Mosby city
111	109	98.2	-	-	-	-	-	2	2	Prathersville village
64 634	59 190	87.2	2 234	337	1 504	94	75	1 200	914	Gallatin township
517	497	94.0	5	4	2	-	2	7	5	Avondale city
25 427	24 018	91.1	533	127	331	36	27	355	270	Gladstone city
33 491	30 149	85.3	1 505	169	964	47	30	627	522	Kansas City city (part)
4 316	3 673	77.9	185	26	200	11	14	207	113	North Kansas City city
132	125	91.9	2	-	-	-	2	3	3	Oaks village
381	363	94.0	4	9	4	-	-	1	1	Oakview village
191	187	94.9	-	1	3	-	-	-	-	Oakwood village
179	178	97.3	-	1	-	-	-	-	-	Oakwood Park village
10 109	9 930	96.8	29	24	27	4	6	89	80	Kearney township
333	326	96.7	-	2	-	-	5	-	-	Holt city (part)
5 380	5 273	96.4	22	14	14	3	-	54	47	Kearney city
37 156	35 340	92.6	922	146	240	19	26	463	429	Liberty township
1	1	100.0	-	-	-	-	-	-	-	Claycomo village (part)
547	531	96.0	-	2	2	1	-	11	8	Glenaire city
5 437	5 145	91.2	174	18	49	-	3	48	46	Kansas City city (part)
25 529	24 236	92.4	661	99	159	16	22	336	315	Liberty city
2 955	2 798	91.9	69	23	20	-	1	44	38	Pleasant Valley city (part)
10 784	10 474	94.8	80	49	48	10	24	99	94	Platte township
3 547	3 401	92.2	63	20	20	-	1	42	41	Kansas City city (part)
5 406	5 293	96.0	12	24	21	6	16	34	31	Smithville city
4 699	4 560	95.9	52	20	33	2	1	31	29	Washington township
3	3	100.0	-	-	-	-	-	-	-	Excelsior Estates village (part)
2 126	2 062	95.7	24	6	21	1	1	11	10	Excelsior Springs city (part)
142	141	99.3	-	1	-	-	-	-	-	Lawson city (part)
18 774	18 191	95.8	284	65	32	1	14	187	174	Clinton County
1 953	1 935	98.1	3	4	-	-	-	11	10	Atchison township
1 365	1 356	98.5	2	2	-	-	-	5	5	Gower city (part)
731	723	97.0	1	5	-	1	-	1	1	Clinton township
2 924	2 711	91.7	157	6	5	-	4	41	35	Concord township
2 331	2 137	90.8	143	5	5	-	4	37	32	Plattsburg city
1 096	1 074	97.4	7	3	5	-	-	7	7	Hardin township
450	439	97.3	2	-	4	-	-	5	5	Trimble city
2 671	2 611	96.9	14	12	4	-	-	30	30	Jackson township
68	65	95.6	3	-	-	-	-	-	-	Holt city (part)
708	697	98.3	1	3	1	-	-	6	6	Lafayette township
2 988	2 884	95.2	54	14	1	-	2	33	32	Lathrop township
2 059	1 990	95.1	41	4	1	-	-	23	22	Lathrop city
138	131	94.9	1	2	-	-	2	2	2	Turney village (part)
358	344	94.5	7	2	-	-	-	5	5	Platte township
63	63	98.4	-	-	-	-	-	-	-	Osborn city (part)
5 345	5 212	96.4	40	16	16	-	8	53	48	Shoal township
4 438	4 324	96.4	39	13	14	-	4	44	39	Cameron city (part)
16	16	94.1	-	-	-	-	-	-	-	Turney village (part)
70 482	61 684	86.4	7 049	219	621	20	65	824	709	Cole County
3 646	3 601	98.2	4	13	5	1	-	22	22	Clark township
53 931	45 298	82.7	7 023	184	600	18	65	743	630	Jefferson township
38 995	31 972	80.7	5 807	133	486	14	33	550	474	Jefferson City city (part)
3 430	3 411	98.9	-	5	1	-	-	13	12	Liberty township
869	866	99.5	-	1	-	-	-	2	1	Taos city
3 579	3 541	98.2	10	4	7	-	-	17	16	Marion township
257	255	99.2	-	1	1	-	-	-	-	Centertown town
1 010	992	97.0	9	2	2	-	-	5	4	St. Martins city
2 634	2 600	97.8	2	6	2	1	-	23	23	Moreau township
168	168	100.0	-	-	-	-	-	-	-	Lohman city
743	731	96.4	-	4	-	-	-	8	8	Russellville city
3 262	3 233	98.8	10	7	6	-	-	6	6	Osage township
-	-	(X)	-	-	-	-	-	-	-	Jefferson City city (part)
286	281	97.9	5	-	-	-	-	-	-	St. Thomas town
973	969	99.3	-	1	-	-	-	3	3	Wardsville village
16 527	14 762	88.6	1 482	58	34	3	14	174	162	Cooper County
395	388	95.6	6	-	1	-	-	-	-	Blackwater township
198	193	97.0	4	-	1	-	-	-	-	Blackwater city
9 795	8 179	82.6	1 404	41	30	3	12	126	114	Boonville township
8 101	6 525	79.6	1 371	40	29	3	11	122	111	Boonville city
598	583	97.5	5	4	-	-	-	6	6	Clark Fork township
439	437	99.5	1	-	-	-	-	1	1	Clear Creek township
674	636	94.1	28	4	-	-	-	6	6	Kelly township
347	315	90.5	24	2	-	-	-	6	6	Bunceton city
289	289	100.0	-	-	-	-	-	-	-	Lamine township
329	316	94.9	10	-	1	-	-	2	2	Lebanon township

Table 3. **Race and Hispanic or Latino: 2000**—Con.

[For information on confidentiality protection, nonsampling error, and definitions, see text]

State County County Subdivision Place	Total population	Race									Hispanic or Latino (of any race)
		One race						Two or more races			
		White	Black or African American	American Indian and Alaska Native	Asian	Native Hawaiian and Other Pacific Islander	Some other race	Number	Percent of total population	Two races excluding Some other race, and three or more races	
Cooper County—Con.											
North Moniteau township	182	182	-	-	-	-	-	-	-	-	-
Otterville township	913	902	-	1	-	-	4	6	0.7	5	7
Otterville city	476	469	-	1	-	-	2	4	0.8	3	4
Palestine township	367	363	1	-	1	-	-	2	0.5	2	3
Pilot Grove township	1 134	1 092	22	5	-	-	1	14	1.2	14	6
Pilot Grove city	723	704	7	5	-	-	-	7	1.0	7	4
Prairie Home township	554	542	-	1	-	-	-	11	2.0	11	4
Prairie Home city	220	211	-	1	-	-	-	8	3.6	8	3
Saline township	687	675	5	2	1	-	2	2	0.3	2	3
Wooldridge village	47	46	-	-	-	-	-	1	2.1	1	-
South Moniteau township	194	192	-	-	-	-	-	2	1.0	2	-
Crawford County	22 804	22 408	33	99	30	14	32	188	0.8	174	176
Benton township	5 900	5 775	16	25	11	-	12	61	1.0	59	54
Cuba city	3 230	3 155	16	11	10	-	9	29	0.9	27	39
Leasburg village (part)	46	44	-	-	-	-	1	1	2.2	1	1
Boone township	5 468	5 409	2	15	7	-	8	27	0.5	26	50
Bourbon city	1 348	1 333	1	6	-	-	-	8	0.6	8	7
St. Cloud village	56	53	-	-	-	-	3	-	-	-	6
Sullivan city (part)	1 324	1 314	-	2	4	-	2	2	0.2	1	14
Courtois township	1 296	1 272	-	2	-	-	-	22	1.7	20	3
Knobview township	1 374	1 340	1	10	4	-	7	12	0.9	11	16
Liberty township	1 624	1 596	2	7	1	3	1	14	0.9	12	9
Leasburg village (part)	277	274	-	-	-	-	1	2	0.7	2	1
Meramec township	3 377	3 313	4	16	2	10	4	28	0.8	24	23
Steelville city	1 429	1 416	-	2	-	6	1	4	0.3	4	1
Oak Hill township	1 587	1 574	2	2	1	-	-	8	0.5	7	12
Osage township	1 218	1 191	-	12	4	1	-	10	0.8	10	9
Union township	960	938	6	10	-	-	-	6	0.6	5	-
Dade County	7 923	7 721	21	56	11	4	15	95	1.2	84	67
Cedar township	334	324	-	3	-	-	3	4	1.2	3	8
Center township	2 165	2 092	9	16	2	2	6	38	1.8	36	22
Greenfield city	1 358	1 302	5	15	1	1	5	29	2.1	27	16
Ernest township	119	118	-	-	1	-	-	-	-	-	4
Grant township	205	204	-	1	-	-	-	-	-	-	-
Lockwood township	1 263	1 230	6	10	5	-	-	12	1.0	12	5
Lockwood city	989	965	-	10	4	-	-	10	1.0	10	5
Marion township	203	203	-	-	-	-	-	-	-	-	-
North township	312	301	-	4	-	-	1	6	1.9	2	1
Arcola village	45	45	-	-	-	-	-	-	-	-	-
North Morgan township	204	202	-	1	-	-	-	1	0.5	1	-
Pilgrim township	135	134	-	1	-	-	-	-	-	-	-
Polk township	576	564	-	4	-	-	-	8	1.4	8	10
Rock Prairie township	900	885	-	5	-	-	-	10	1.1	8	3
Everton city	322	314	-	3	-	-	-	5	1.6	3	1
Sac township	420	405	4	2	2	-	1	6	1.4	6	8
Smith township	184	179	1	-	1	-	3	-	-	-	4
South township	198	187	-	5	-	2	-	4	2.0	4	-
South Morgan township	437	426	1	4	-	-	1	5	1.1	4	2
Dadeville village	224	217	-	3	-	-	1	3	1.3	2	2
Washington township	268	267	-	-	-	-	-	1	0.4	-	-
South Greenfield village	136	135	-	-	-	-	-	1	0.7	-	-
Dallas County	15 661	15 262	19	119	11	5	31	214	1.4	197	147
Grant township	1 247	1 218	3	5	-	1	4	16	1.3	11	7
Louisburg village	147	147	-	-	-	-	-	-	-	-	-
Jackson township	1 992	1 943	-	20	-	-	1	28	1.4	23	20
Jasper township	1 059	1 022	2	6	3	3	6	17	1.6	17	15
Lincoln township	940	915	1	3	-	-	-	21	2.2	21	8
Urbana city	407	397	-	1	-	-	-	9	2.2	9	1
Miller township	540	532	1	1	-	-	-	6	1.1	6	2
North Benton township	4 017	3 900	7	46	2	-	14	48	1.2	45	60
Buffalo city (part)	2 209	2 136	6	15	1	-	9	42	1.9	40	33
Sheridan township	1 170	1 150	-	3	-	-	-	17	1.5	17	4
Sherman township	517	499	-	8	-	-	5	5	1.0	4	9
South Benton township	2 175	2 126	3	15	-	-	1	30	1.4	28	15
Buffalo city (part)	572	559	2	5	-	-	1	5	0.9	3	2
Washington township	865	850	-	5	4	-	-	6	0.7	5	4
Wilson township	1 139	1 107	2	7	2	1	-	20	1.8	20	3
Daviess County	8 016	7 910	4	31	6	15	17	33	0.4	28	55
Benton township	487	469	-	4	-	-	14	-	-	-	18
Pattonsburg city (part)	169	169	-	-	-	-	-	-	-	-	4
Colfax township	587	581	-	5	-	-	-	1	0.2	1	5
Winston village	247	242	-	5	-	-	-	-	-	-	4
Grand River township	343	340	-	-	-	-	-	3	0.9	1	-
Jameson town	120	119	-	-	-	-	-	1	0.8	1	-
Harrison township	74	74	-	-	-	-	-	-	-	-	-
Jackson township	701	698	-	-	-	-	-	3	0.4	3	1
Lock Springs village	69	67	-	-	-	-	-	2	2.9	2	-
Jamesport township	1 008	979	1	3	-	14	-	11	1.1	10	10
Jamesport city	505	500	-	3	-	-	-	2	0.4	2	9
Jefferson township	406	401	-	2	-	-	1	2	0.5	2	3
Altamont village (part)	1	1	-	-	-	-	-	-	-	-	-
Liberty township	996	981	2	7	1	1	-	4	0.4	2	5
Altamont village (part)	217	216	-	1	-	-	-	-	-	-	-
Lincoln township	94	94	-	-	-	-	-	-	-	-	-
Gilman City city (part)	-	-	-	-	-	-	-	-	(X)	-	-
Marion township	226	226	-	-	-	-	-	-	-	-	-
Monroe township	124	124	-	-	-	-	-	-	-	-	-
Salem township	415	405	-	5	3	-	-	2	0.5	2	2
Coffey city	140	135	-	5	-	-	-	-	-	-	2
Pattonsburg city (part)	92	89	-	-	1	-	-	2	2.2	2	-

Table 3. **Race and Hispanic or Latino: 2000**—Con.

[For information on confidentiality protection, nonsampling error, and definitions, see text]

Not Hispanic or Latino										State County County Subdivision Place
	One race							Two or more races		
	White									
Total	Number	Percent of total population	Black or African American	American Indian and Alaska Native	Asian	Native Hawaiian and Other Pacific Islander	Some other race	Total	Two races excluding Some other race, and three or more races	
										Cooper County—Con.
182	182	100.0	-	-	-	-	-	-	-	North Moniteau township
906	898	98.4	-	1	-	-	2	5	5	Otterville township
472	466	97.9	-	1	-	-	2	3	3	Otterville city
364	362	98.6	1	-	1	-	-	-	-	Palestine township
1 128	1 087	95.9	22	5	-	-	-	14	14	Pilot Grove township
719	700	96.8	7	5	-	-	-	7	7	Pilot Grove city
550	539	97.3	-	1	-	-	-	10	10	Prairie Home township
217	208	94.5	-	1	-	-	-	8	8	Prairie Home city
684	674	98.1	5	2	1	-	-	2	2	Saline township
47	46	97.9	-	-	-	-	-	1	1	Wooldridge village
194	192	99.0	-	-	-	-	-	2	2	South Moniteau township
22 628	22 281	97.7	32	95	30	12	-	178	170	Crawford County
5 846	5 737	97.2	16	23	11	-	-	59	58	Benton township
3 191	3 127	96.8	16	11	10	-	-	27	26	Cuba city
45	44	95.7	-	-	-	-	-	1	1	Leasburg village (part)
5 418	5 371	98.2	2	13	7	-	-	25	24	Boone township
1 341	1 328	98.5	1	4	-	-	-	8	8	Bourbon city
50	50	89.3	-	-	-	-	-	-	-	St. Cloud village
1 310	1 302	98.3	-	2	4	-	-	2	1	Sullivan city (part)
1 293	1 269	97.9	-	2	-	-	-	22	20	Courtois township
1 358	1 331	96.9	1	10	4	-	-	12	11	Knobview township
1 615	1 589	97.8	2	7	1	3	-	13	12	Liberty township
276	274	98.9	-	-	-	-	-	2	2	Leasburg village (part)
3 354	3 301	97.7	3	16	2	8	-	24	24	Meramec township
1 428	1 416	99.1	-	2	-	6	-	4	4	Steelville city
1 575	1 562	98.4	2	2	1	-	-	8	7	Oak Hill township
1 209	1 183	97.1	-	12	4	1	-	9	9	Osage township
960	938	97.7	6	10	-	-	-	6	5	Union township
7 856	7 670	96.8	21	56	11	4	2	92	84	Dade County
326	320	95.8	-	3	-	-	-	3	3	Cedar township
2 143	2 076	95.9	9	16	2	2	-	38	36	Center township
1 342	1 291	95.1	5	15	1	1	-	29	27	Greenfield city
115	114	95.8	-	-	1	-	-	-	-	Ernest township
205	204	99.5	-	1	-	-	-	-	-	Grant township
1 258	1 225	97.0	6	10	5	-	-	12	12	Lockwood township
984	960	97.1	-	10	4	-	-	10	10	Lockwood city
203	203	100.0	-	-	-	-	-	-	-	Marion township
311	300	96.2	-	4	-	-	1	6	2	North township
45	45	100.0	-	-	-	-	-	-	-	Arcola village
204	202	99.0	-	1	-	-	-	1	1	North Morgan township
135	134	99.3	-	1	-	-	-	-	-	Pilgrim township
566	554	96.2	-	4	-	-	-	8	8	Polk township
897	883	98.1	-	5	-	-	-	9	8	Rock Prairie township
321	314	97.5	-	3	-	-	-	4	3	Everton city
412	398	94.8	4	2	2	-	-	6	6	Sac township
180	178	96.7	1	-	1	-	-	-	-	Smith township
198	187	94.4	-	5	-	2	-	4	4	South township
435	425	97.3	1	4	-	-	1	4	4	South Morgan township
222	216	96.4	-	3	-	-	1	2	2	Dadeville village
268	267	99.6	-	-	-	-	-	1	-	Washington township
136	135	99.3	-	-	-	-	-	1	-	South Greenfield village
15 514	15 164	96.8	19	117	10	5	6	193	187	Dallas County
1 240	1 217	97.6	3	4	-	1	3	12	11	Grant township
147	147	100.0	-	-	-	-	-	-	-	Louisburg village
1 972	1 927	96.7	-	20	-	-	1	24	23	Jackson township
1 044	1 015	95.8	2	6	3	3	1	14	14	Jasper township
932	907	96.5	1	3	-	-	-	21	21	Lincoln township
406	396	97.3	-	1	-	-	-	9	9	Urbana city
538	530	98.1	1	1	-	-	-	6	6	Miller township
3 957	3 859	96.1	7	46	2	-	1	42	42	North Benton township
2 176	2 116	95.8	6	15	1	-	1	37	37	Buffalo city (part)
1 166	1 146	97.9	-	3	-	-	-	17	17	Sheridan township
508	495	95.7	-	8	-	-	-	5	4	Sherman township
2 160	2 116	97.3	3	15	-	-	-	26	24	South Benton township
570	558	97.6	2	5	-	-	-	5	3	Buffalo city (part)
861	848	98.0	-	4	3	-	-	6	5	Washington township
1 136	1 104	96.9	2	7	2	1	-	20	20	Wilson township
7 961	7 877	98.3	4	28	6	15	-	31	28	Daviess County
469	465	95.5	-	4	-	-	-	-	-	Benton township
165	165	97.6	-	-	-	-	-	-	-	Pattonsburg city (part)
582	576	98.1	-	5	-	-	-	1	1	Colfax township
243	238	96.4	-	5	-	-	-	-	-	Winston village
343	340	99.1	-	-	-	-	-	3	1	Grand River township
120	119	99.2	-	-	-	-	-	1	1	Jameson town
74	74	100.0	-	-	-	-	-	-	-	Harrison township
700	697	99.4	-	-	-	-	-	3	3	Jackson township
69	67	97.1	-	-	-	-	-	2	2	Lock Springs village
998	970	96.2	1	3	-	14	-	10	10	Jamesport township
496	491	97.2	-	3	-	-	-	2	2	Jamesport city
403	399	98.3	-	2	-	-	-	2	2	Jefferson township
1	1	100.0	-	-	-	-	-	-	-	Altamont village (part)
991	980	98.4	2	4	1	1	-	3	2	Liberty township
217	216	99.5	-	1	-	-	-	-	-	Altamont village (part)
94	94	100.0	-	-	-	-	-	-	-	Lincoln township
-	-	(X)	-	-	-	-	-	-	-	Gilman City city (part)
226	226	100.0	-	-	-	-	-	-	-	Marion township
124	124	100.0	-	-	-	-	-	-	-	Monroe township
413	403	97.1	-	5	3	-	-	2	2	Salem township
138	133	95.0	-	5	-	-	-	-	-	Coffey city
92	89	96.7	-	-	1	-	-	2	2	Pattonsburg city (part)

Table 3. **Race and Hispanic or Latino: 2000**—Con.

[For information on confidentiality protection, nonsampling error, and definitions, see text]

State County County Subdivision Place	Total population	Race									Hispanic or Latino (of any race)
		One race						Two or more races			
		White	Black or African American	American Indian and Alaska Native	Asian	Native Hawaiian and Other Pacific Islander	Some other race	Number	Percent of total population	Two races excluding Some other race, and three or more races	
Daviess County—Con.											
Sheridan township	318	317	-	1	-	-	-	-	-	-	1
Union township	2 103	2 087	1	4	2	-	2	7	0.3	7	10
Gallatin city	1 789	1 776	1	4	-	-	1	7	0.4	7	7
Washington township	134	134	-	-	-	-	-	-	-	-	-
DeKalb County	11 597	10 332	1 028	77	20	1	31	108	0.9	94	125
Adams township	633	626	-	2	-	-	-	5	0.8	2	6
Weatherby town	123	122	-	-	-	-	-	1	0.8	1	-
Camden township	1 709	1 687	1	5	4	-	4	8	0.5	7	7
Amity town	70	68	-	-	-	-	-	2	2.9	2	-
Maysville city	1 212	1 197	1	4	2	-	4	4	0.3	4	6
Colfax township	737	726	1	6	-	-	-	4	0.5	3	3
Osborn city (part)	391	386	1	-	-	-	-	4	1.0	3	1
Dallas township	294	292	-	1	-	-	1	-	-	-	3
Grand River township	4 687	3 532	1 013	51	13	-	12	66	1.4	60	71
Cameron city (part)	3 825	2 704	1 012	37	11	-	7	54	1.4	49	65
Grant township	310	309	-	1	-	-	-	-	-	-	3
Polk township	810	790	1	8	-	1	4	6	0.7	4	11
Union Star town	433	426	-	7	-	-	-	-	-	-	-
Sherman township	522	515	-	-	-	-	4	3	0.6	2	3
Washington township	1 895	1 855	12	3	3	-	6	16	0.8	16	18
Clarksdale city	351	346	-	-	-	-	4	1	0.3	1	4
Stewartsville city	759	735	12	1	1	-	2	8	1.1	8	9
Dent County	14 927	14 489	59	109	32	2	25	211	1.4	177	112
Current township	437	431	-	2	-	-	-	4	0.9	4	6
Franklin township	857	834	-	3	5	1	3	11	1.3	11	5
Gladden township	417	400	3	8	-	-	-	6	1.4	5	-
Linn township	152	147	-	-	-	-	-	5	3.3	5	1
Meramec township	262	255	2	1	1	-	-	3	1.1	2	1
Norman township	668	640	2	7	1	-	-	18	2.7	14	7
Osage township	433	423	-	2	7	-	-	1	0.2	1	5
Short Bend township	520	507	-	7	-	1	3	2	0.4	2	5
Sinkin township	379	338	1	15	1	-	-	24	6.3	24	1
Bunker city (part)	179	170	1	2	1	-	-	5	2.8	5	1
Spring Creek East township	4 552	4 434	18	18	5	-	8	69	1.5	46	37
Salem city (part)	2 540	2 486	12	6	-	-	2	34	1.3	25	13
Spring Creek West township	4 046	3 931	25	28	11	-	11	40	1.0	38	33
Salem city (part)	2 314	2 225	24	20	8	-	10	27	1.2	25	27
Texas township	777	753	3	9	-	-	-	12	1.5	12	-
Watkins township	1 427	1 396	5	9	1	-	-	16	1.1	13	11
Douglas County	13 084	12 673	14	124	28	2	22	221	1.7	199	110
Benton township	4 226	4 105	5	28	15	1	8	64	1.5	58	48
Ava city	3 021	2 924	4	20	13	1	8	51	1.7	46	41
Boone township	555	547	-	1	-	-	1	6	1.1	3	8
Brown township	236	229	-	-	-	-	2	5	2.1	5	2
Brush Creek township	347	335	-	4	-	-	-	8	2.3	8	1
Bryan township	329	320	1	2	-	-	-	6	1.8	6	4
Buchanan township	301	294	-	1	-	-	-	6	2.0	6	3
Campbell township	420	416	-	3	-	-	1	-	-	-	2
Cass township	350	340	-	1	-	-	-	9	2.6	7	2
Champion township	287	276	-	3	1	-	-	7	2.4	7	6
Clay township	275	261	8	2	-	-	-	4	1.5	4	-
Clinton township	216	204	-	8	-	1	-	3	1.4	3	3
Findley township	546	530	-	8	1	-	-	7	1.3	5	6
Jackson township	213	202	-	-	-	-	2	9	4.2	9	2
Lincoln township	385	374	-	3	2	-	-	6	1.6	6	2
McKinley township	258	239	-	12	-	-	-	7	2.7	7	-
McMurtrey township	415	384	-	15	5	-	3	8	1.9	8	5
Miller township	577	564	-	4	-	-	-	9	1.6	8	1
Richland township	298	283	-	6	2	-	-	7	2.3	4	1
Spencer township	374	369	-	1	-	-	-	4	1.1	4	-
Spring Creek township	767	746	-	9	1	-	2	9	1.2	8	7
Walls township	558	538	-	7	-	-	-	13	2.3	9	-
Washington township	787	762	-	6	1	-	3	15	1.9	15	5
Wood township	364	355	-	-	-	-	-	9	2.5	9	2
Dunklin County	33 155	29 388	2 879	104	90	4	340	350	1.1	288	824
Buffalo township	1 480	1 454	7	6	-	-	3	10	0.7	9	16
Arbyrd city (part)	6	6	-	-	-	-	-	-	-	-	-
Cardwell city	789	768	7	5	-	-	-	9	1.1	8	8
Clay township	1 698	1 556	86	-	4	-	44	8	0.5	4	91
Hornersville city	686	667	4	-	4	-	9	2	0.3	1	29
Rives town	88	80	-	-	-	-	5	3	3.4	-	8
Cotton Hill township	6 313	4 971	1 191	26	19	-	24	82	1.3	73	73
Malden city	4 782	3 505	1 151	19	18	-	9	80	1.7	72	44
Freeborn township	1 840	1 727	60	6	2	-	24	21	1.1	19	49
Clarkton city	1 330	1 218	60	5	2	-	24	21	1.6	19	47
Holcomb township	1 551	1 488	10	4	1	-	33	15	1.0	13	56
Holcomb city	696	670	3	3	-	-	7	13	1.9	11	8
Independence township	13 144	11 301	1 513	31	62	1	79	157	1.2	126	264
Kennett city	11 260	9 508	1 494	25	58	1	41	133	1.2	110	202
Salem township	2 910	2 739	10	14	2	-	122	23	0.8	17	228
Arbyrd city (part)	522	514	1	1	-	-	-	6	1.1	6	6
Senath city	1 650	1 514	9	6	1	-	107	13	0.8	8	191
Union township	4 219	4 152	2	17	-	3	11	34	0.8	27	47
Campbell city	1 883	1 848	-	11	-	3	5	16	0.8	13	26
Franklin County	93 807	91 436	882	224	249	23	183	810	0.9	690	678
Boeuf township	2 141	2 106	10	6	1	1	4	13	0.6	10	7
Berger city	206	201	1	-	1	-	-	3	1.5	3	-
Boles township	17 152	16 456	313	57	44	5	57	220	1.3	173	137
Gray Summit CDP	2 640	2 582	10	6	4	2	10	26	1.0	26	9

Table 3. **Race and Hispanic or Latino: 2000**—Con.

[For information on confidentiality protection, nonsampling error, and definitions, see text]

Not Hispanic or Latino										
	One race							Two or more races		
	White									**State** **County** **County Subdivision** **Place**
Total	Number	Percent of total population	Black or African American	American Indian and Alaska Native	Asian	Native Hawaiian and Other Pacific Islander	Some other race	Total	Two races excluding Some other race, and three or more races	
										Daviess County—Con.
317	316	99.4	-	1	-	-	-	-	-	Sheridan township
2 093	2 079	98.9	1	4	2	-	-	7	7	Union township
1 782	1 770	98.9	1	4	-	-	-	7	7	Gallatin city
134	134	100.0	-	-	-	-	-	-	-	Washington township
11 472	10 250	88.4	1 020	74	20	-	10	98	90	DeKalb County
627	623	98.4	-	2	-	-	-	2	2	Adams township
123	122	99.2	-	-	-	-	-	1	1	Weatherby town
1 702	1 684	98.5	1	5	4	-	-	8	7	Camden township
70	68	97.1	-	-	-	-	-	2	2	Amity town
1 206	1 195	98.6	1	4	2	-	-	4	4	Maysville city
734	724	98.2	-	6	-	-	-	4	3	Colfax township
390	386	98.7	-	-	-	-	-	4	3	Osborn city (part)
291	290	98.6	-	1	-	-	-	-	-	Dallas township
4 616	3 482	74.3	1 006	48	13	-	6	61	56	Grand River township
3 760	2 659	69.5	1 005	34	11	-	2	49	45	Cameron city (part)
307	306	98.7	-	1	-	-	-	-	-	Grant township
799	785	96.9	1	8	-	-	1	4	4	Polk township
433	426	98.4	-	7	-	-	-	-	-	Union Star town
519	513	98.3	-	-	-	-	3	3	2	Sherman township
1 877	1 843	97.3	12	3	3	-	-	16	16	Washington township
347	346	98.6	-	-	-	-	-	1	1	Clarksdale city
750	728	95.9	12	1	1	-	-	8	8	Stewartsville city
14 815	14 420	96.6	55	105	32	2	4	197	173	Dent County
431	425	97.3	-	2	-	-	-	4	4	Current township
852	830	96.8	-	2	5	1	3	11	11	Franklin township
417	400	95.9	3	8	-	-	-	6	5	Gladden township
151	146	96.1	-	-	-	-	-	5	5	Linn township
261	254	96.9	2	1	1	-	-	3	2	Meramec township
661	637	95.4	2	7	1	-	-	14	14	Norman township
428	418	96.5	-	2	7	-	-	1	1	Osage township
515	505	97.1	-	7	-	1	-	2	2	Short Bend township
378	338	89.2	-	15	1	-	-	24	24	Sinkin township
178	170	95.0	-	2	1	-	-	5	5	Bunker city (part)
4 515	4 411	96.9	18	17	5	-	1	63	43	Spring Creek East township
2 527	2 478	97.6	12	6	-	-	-	31	24	Salem city (part)
4 013	3 916	96.8	22	26	11	-	-	38	38	Spring Creek West township
2 287	2 215	95.7	21	18	8	-	-	25	25	Salem city (part)
777	753	96.9	3	9	-	-	-	12	12	Texas township
1 416	1 387	97.2	5	9	1	-	-	14	12	Watkins township
12 974	12 607	96.4	14	121	28	-	1	203	189	Douglas County
4 178	4 078	96.5	5	26	15	-	-	54	50	Benton township
2 980	2 901	96.0	4	20	13	-	-	42	38	Ava city
547	543	97.8	-	1	-	-	-	3	3	Boone township
234	229	97.0	-	-	-	-	-	5	5	Brown township
346	334	96.3	-	4	-	-	-	8	8	Brush Creek township
325	317	96.4	1	2	-	-	-	5	5	Bryan township
298	291	96.7	-	1	-	-	-	6	6	Buchanan township
418	415	98.8	-	3	-	-	-	-	-	Campbell township
348	340	97.1	-	1	-	-	-	7	7	Cass township
281	270	94.1	-	3	1	-	-	7	7	Champion township
275	261	94.9	8	2	-	-	-	4	4	Clay township
213	202	93.5	-	8	-	-	-	3	3	Clinton township
540	524	96.0	-	8	1	-	-	7	5	Findley township
211	202	94.8	-	-	-	-	-	9	9	Jackson township
383	372	96.6	-	3	2	-	-	6	6	Lincoln township
258	239	92.6	-	12	-	-	-	7	7	McKinley township
410	384	92.5	-	14	5	-	-	7	7	McMurtrey township
576	563	97.6	-	4	-	-	-	9	8	Miller township
297	283	95.0	-	6	2	-	-	6	4	Richland township
374	369	98.7	-	1	-	-	-	4	4	Spencer township
760	740	96.5	-	9	1	-	1	9	8	Spring Creek township
558	538	96.4	-	7	-	-	-	13	9	Walls township
782	760	96.6	-	6	1	-	-	15	15	Washington township
362	353	97.0	-	-	-	-	-	9	9	Wood township
32 331	28 963	87.4	2 873	97	88	3	7	300	283	Dunklin County
1 464	1 442	97.4	7	6	-	-	-	9	9	Buffalo township
6	6	100.0	-	-	-	-	-	-	-	Arbyrd city (part)
781	761	96.5	7	5	-	-	-	8	8	Cardwell city
1 607	1 513	89.1	86	-	4	-	-	4	4	Clay township
657	648	94.5	4	-	4	-	-	1	1	Hornersville city
80	80	90.9	-	-	-	-	-	-	-	Rives town
6 240	4 934	78.2	1 188	20	19	-	2	77	73	Cotton Hill township
4 738	3 482	72.8	1 148	13	18	-	2	75	72	Malden city
1 791	1 702	92.5	60	6	1	-	1	21	19	Freeborn township
1 283	1 195	89.8	60	5	1	-	1	21	19	Clarkton city
1 495	1 466	94.5	10	4	1	-	1	13	13	Holcomb township
688	670	96.3	3	3	-	-	1	11	11	Holcomb city
12 880	11 142	84.8	1 510	31	61	-	3	133	123	Independence township
11 058	9 368	83.2	1 491	25	57	-	3	114	107	Kennett city
2 682	2 639	90.7	10	13	2	-	-	18	17	Salem township
516	509	97.5	1	-	-	-	-	6	6	Arbyrd city (part)
1 459	1 434	86.9	9	6	1	-	-	9	8	Senath city
4 172	4 125	97.8	2	17	-	3	-	25	25	Union township
1 857	1 832	97.3	-	11	-	3	-	11	11	Campbell city
93 129	90 993	97.0	880	212	243	16	38	747	667	Franklin County
2 134	2 101	98.1	10	6	1	1	2	13	10	Boeuf township
206	201	97.6	1	-	1	-	-	3	3	Berger city
17 015	16 377	95.5	313	55	42	4	15	209	170	Boles township
2 631	2 575	97.5	10	5	4	2	9	26	26	Gray Summit CDP

Table 3. **Race and Hispanic or Latino: 2000**—Con.

[For information on confidentiality protection, nonsampling error, and definitions, see text]

State County County Subdivision Place	Total population	Race									Hispanic or Latino (of any race)
		One race						Two or more races			
		White	Black or African American	American Indian and Alaska Native	Asian	Native Hawaiian and Other Pacific Islander	Some other race	Number	Percent of total population	Two races excluding Some other race, and three or more races	
Franklin County—Con.											
Boles township—Con.											
Pacific city (part)	5 479	5 170	159	17	21	2	29	81	1.5	63	59
Villa Ridge CDP (part)	2 339	2 234	60	10	8	-	7	20	0.9	20	22
Boone township	5 237	5 172	1	8	19	1	2	34	0.6	33	22
Gerald city	1 171	1 150	1	2	5	-	1	12	1.0	11	11
Leslie village	87	87	-	-	-	-	-	-	-	-	-
Calvey township	5 251	5 022	132	20	15	-	9	53	1.0	49	40
Central township	13 098	12 784	117	37	21	4	14	121	0.9	100	74
Parkway village	280	276	-	-	-	-	-	4	1.4	4	1
St. Clair city	4 390	4 278	33	20	9	-	4	46	1.0	36	31
Lyon township	3 942	3 901	11	8	10	-	5	7	0.2	7	23
Meramec township	8 411	8 271	15	20	46	3	16	40	0.5	38	85
Miramiguoa Park village	127	123	-	-	1	-	2	1	0.8	1	2
Oak Grove village	382	374	-	1	2	-	-	5	1.3	5	4
Sullivan city (part)	5 027	4 934	13	11	31	3	11	24	0.5	22	62
New Haven township	1 867	1 830	12	5	-	-	-	20	1.1	19	16
New Haven city	1 867	1 830	12	5	-	-	-	20	1.1	19	16
Prairie township	3 921	3 809	33	9	5	2	4	59	1.5	57	25
St. Johns township	4 935	4 866	1	11	14	6	7	30	0.6	24	30
Union township	14 609	14 273	125	26	19	1	35	130	0.9	111	131
Union city	7 757	7 481	111	23	13	-	18	111	1.4	95	77
Villa Ridge CDP (part)	78	78	-	-	-	-	-	-	-	-	-
Washington township	13 243	12 946	112	17	55	-	30	83	0.6	69	88
Washington city	13 243	12 946	112	17	55	-	30	83	0.6	69	88
Gasconade County	15 342	15 141	18	28	24	1	22	108	0.7	106	64
Boeuf township	1 054	1 046	-	4	-	-	1	3	0.3	3	3
Boulware township	709	705	-	1	-	-	-	3	0.4	3	2
Bourbois township	460	449	-	2	1	-	5	3	0.7	3	7
Brush Creek township	809	797	1	4	-	-	-	7	0.9	7	7
Canaan township	5 041	4 959	3	10	14	1	7	47	0.9	45	16
Owensville city (part)	2 433	2 394	2	6	4	-	2	25	1.0	24	9
Rosebud city	364	355	1	-	-	-	-	8	2.2	8	-
Clay township	1 671	1 654	3	1	1	-	1	11	0.7	11	5
Bland city (part)	565	553	1	-	-	-	1	10	1.8	10	-
Owensville city (part)	67	67	-	-	-	-	-	-	-	-	-
Richland township	953	938	1	4	3	-	-	7	0.7	7	4
Gasconade city	267	258	-	2	3	-	-	4	1.5	4	-
Morrison city	123	122	-	-	-	-	-	1	0.8	1	3
Roark township	3 958	3 917	10	2	3	-	8	18	0.5	18	19
Hermann city	2 674	2 642	6	2	2	-	8	14	0.5	14	16
Third Creek township	687	676	-	-	2	-	-	9	1.3	9	1
Gentry County	6 861	6 763	8	21	12	11	7	39	0.6	38	44
Athens township	2 362	2 342	1	4	2	-	1	12	0.5	12	6
Albany city	1 937	1 919	1	4	2	-	1	10	0.5	10	6
Bogle township	241	240	-	-	1	-	-	-	-	-	-
Gentry village	101	101	-	-	-	-	-	-	-	-	-
Cooper township	1 883	1 854	1	8	1	-	5	14	0.7	13	7
Darlington village	113	113	-	-	-	-	-	-	-	-	5
Stanberry city	1 243	1 224	1	7	1	-	5	5	0.4	4	2
Howard township	107	92	-	3	-	11	-	1	0.9	1	-
Huggins township	120	119	-	1	-	-	-	-	-	-	1
Jackson township	1 417	1 396	2	2	8	-	-	9	0.6	9	14
King City city	1 012	999	2	2	-	-	-	9	0.9	9	11
Miller township	527	519	4	2	-	-	1	1	0.2	1	16
McFall city	135	132	2	-	-	-	-	1	0.7	1	2
Wilson township	204	201	-	1	-	-	-	2	1.0	2	-
Greene County	240 391	224 859	5 426	1 583	2 720	145	1 617	4 041	1.7	3 399	4 434
Boone No. 1 township	1 312	1 287	1	3	2	-	4	15	1.1	13	15
Ash Grove city (part)	792	781	-	2	1	-	1	7	0.9	5	6
Boone No. 2 township	944	913	4	14	1	-	5	7	0.7	5	2
Ash Grove city (part)	638	616	1	13	-	-	5	3	0.5	1	1
Brookline township	1 642	1 577	7	8	1	-	4	45	2.7	38	16
Brookline village (part)	271	268	-	1	-	-	-	2	0.7	2	-
Republic city (part)	12	12	-	-	-	-	-	-	-	-	-
Campbell No. 1 township	2 410	2 335	17	7	15	-	12	24	1.0	23	17
Campbell No. 2 township	9 568	9 084	104	51	109	3	63	154	1.6	135	181
Battlefield city (part)	2	2	-	-	-	-	-	-	-	-	-
Brookline village (part)	34	34	-	-	-	-	-	-	-	-	-
Cass township	1 095	1 074	-	5	3	-	1	12	1.1	11	4
Center No. 1 township	2 425	2 382	5	15	2	-	3	18	0.7	16	10
Brookline village (part)	21	21	-	-	-	-	-	-	-	-	-
Center No. 2 township	323	312	-	2	-	-	-	9	2.8	9	2
Center No. 3 township	1 403	1 381	-	8	-	-	1	13	0.9	11	7
Clay township	9 270	8 951	27	29	159	1	27	76	0.8	58	74
Springfield city (part)	3	3	-	-	-	-	-	-	-	-	-
East Republic township	6 928	6 743	16	29	32	-	19	89	1.3	76	67
Republic city (part)	6 147	5 986	16	28	28	-	16	73	1.2	64	60
Franklin No. 1 township	1 434	1 414	2	7	3	-	-	8	0.6	7	11
Franklin No. 2 township	2 740	2 681	13	8	4	-	6	28	1.0	18	33
Jackson No. 1 township	2 561	2 500	2	9	3	-	6	41	1.6	41	21
Fair Grove city	1 107	1 087	-	2	2	-	-	16	1.4	16	4
Jackson No. 2 township	3 665	3 588	8	20	4	-	7	38	1.0	30	53
Strafford city	1 845	1 802	6	12	1	-	3	21	1.1	16	33
Murray township	4 618	4 522	9	24	3	-	12	48	1.0	40	27
Willard city (part)	3 187	3 115	5	21	3	-	7	36	1.1	29	17
North Campbell No. 1 township	3 039	2 933	27	22	13	2	14	28	0.9	27	27
Springfield city (part)	4	4	-	-	-	-	-	-	-	-	-
North Campbell No. 2 township	1 728	1 685	4	8	6	-	5	20	1.2	18	15
Springfield city (part)	-	-	-	-	-	-	-	-	(X)	-	-
North Campbell No. 3 township	1 363	1 302	14	12	3	-	6	26	1.9	22	18
Pond Creek township	1 414	1 384	1	4	1	-	2	22	1.6	21	6

Table 3. **Race and Hispanic or Latino: 2000**—Con.

[For information on confidentiality protection, nonsampling error, and definitions, see text]

Not Hispanic or Latino										State County County Subdivision Place
	One race							Two or more races		
	White									
Total	Number	Percent of total population	Black or African American	American Indian and Alaska Native	Asian	Native Hawaiian and Other Pacific Islander	Some other race	Total	Two races excluding Some other race, and three or more races	
										Franklin County—Con.
										Boles township—Con.
5 420	5 140	93.8	159	17	19	2	4	79	63	Pacific city (part)
2 317	2 218	94.8	60	10	8	-	1	20	20	Villa Ridge CDP (part)
5 215	5 157	98.5	1	8	19	1	-	29	29	Boone township
1 160	1 144	97.7	1	2	5	-	-	8	8	Gerald city
87	87	100.0	-	-	-	-	-	-	-	Leslie village
5 211	4 995	95.1	131	19	15	-	3	48	47	Calvey township
13 024	12 734	97.2	116	34	21	4	7	108	96	Central township
279	275	98.2	-	-	-	-	-	4	4	Parkway village
4 359	4 261	97.1	33	17	9	-	-	39	34	St. Clair city
3 919	3 884	98.5	11	8	9	-	-	7	7	Lyon township
8 326	8 204	97.5	15	19	46	2	-	40	38	Meramec township
125	123	96.9	-	-	1	-	-	1	1	Miramiguoa Park village
378	370	96.9	-	1	2	-	-	5	5	Oak Grove village
4 965	4 884	97.2	13	11	31	2	-	24	22	Sullivan city (part)
1 851	1 815	97.2	12	5	-	-	-	19	19	New Haven township
1 851	1 815	97.2	12	5	-	-	-	19	19	New Haven city
3 896	3 792	96.7	33	7	3	2	-	59	57	Prairie township
4 905	4 850	98.3	1	10	14	1	-	29	23	St. Johns township
14 478	14 194	97.2	125	24	19	1	3	112	105	Union township
7 680	7 436	95.9	111	22	13	-	1	97	90	Union city
78	78	100.0	-	-	-	-	-	-	-	Villa Ridge CDP (part)
13 155	12 890	97.3	112	17	54	-	8	74	66	Washington township
13 155	12 890	97.3	112	17	54	-	8	74	66	Washington city
15 278	15 101	98.4	17	27	24	1	3	105	103	Gasconade County
1 051	1 045	99.1	-	3	-	-	-	3	3	Boeuf township
707	704	99.3	-	1	-	-	-	2	2	Boulware township
453	447	97.2	-	2	1	-	-	3	3	Bourbois township
802	790	97.7	1	4	-	-	-	7	7	Brush Creek township
5 025	4 953	98.3	2	10	14	1	-	45	43	Canaan township
2 424	2 390	98.2	1	6	4	-	-	23	22	Owensville city (part)
364	355	97.5	1	-	-	-	-	8	8	Rosebud city
1 666	1 649	98.7	3	1	1	-	1	11	11	Clay township
565	553	97.9	1	-	-	-	1	10	10	Bland city (part)
67	67	100.0	-	-	-	-	-	-	-	Owensville city (part)
949	934	98.0	1	4	3	-	-	7	7	Richland township
267	258	96.6	-	2	3	-	-	4	4	Gasconade city
120	119	96.7	-	-	-	-	-	1	1	Morrison city
3 939	3 904	98.6	10	2	3	-	2	18	18	Roark township
2 658	2 632	98.4	6	2	2	-	2	14	14	Hermann city
686	675	98.3	-	-	2	-	-	9	9	Third Creek township
6 817	6 723	98.0	8	21	11	11	5	38	37	Gentry County
2 356	2 337	98.9	1	4	1	-	1	12	12	Athens township
1 931	1 914	98.8	1	4	1	-	1	10	10	Albany city
241	240	99.6	-	-	1	-	-	-	-	Bogle township
101	101	100.0	-	-	-	-	-	-	-	Gentry village
1 876	1 849	98.2	1	8	1	-	3	14	13	Cooper township
108	108	95.6	-	-	-	-	-	-	-	Darlington village
1 241	1 224	98.5	1	7	1	-	3	5	4	Stanberry city
107	92	86.0	-	3	-	11	-	1	1	Howard township
119	118	98.3	-	1	-	-	-	-	-	Huggins township
1 403	1 383	97.6	2	2	8	-	-	8	8	Jackson township
1 001	989	97.7	2	2	-	-	-	8	8	King City city
511	503	95.4	4	2	-	-	1	1	1	Miller township
133	130	96.3	2	-	-	-	-	1	1	McFall city
204	201	98.5	-	1	-	-	-	2	2	Wilson township
235 957	222 447	92.5	5 322	1 513	2 681	136	272	3 586	3 250	Greene County
1 297	1 278	97.4	1	3	2	-	-	13	13	Boone No. 1 township
786	778	98.2	-	2	1	-	-	5	5	Ash Grove city (part)
942	911	96.5	4	14	1	-	5	7	5	Boone No. 2 township
637	615	96.4	1	13	-	-	5	3	1	Ash Grove city (part)
1 626	1 569	95.6	7	8	1	-	1	40	38	Brookline township
271	268	98.9	-	1	-	-	-	2	2	Brookline village (part)
12	12	100.0	-	-	-	-	-	-	-	Republic city (part)
2 393	2 331	96.7	17	7	15	-	-	23	23	Campbell No. 1 township
9 387	8 972	93.8	103	46	107	1	13	145	134	Campbell No. 2 township
2	2	100.0	-	-	-	-	-	-	-	Battlefield city (part)
34	34	100.0	-	-	-	-	-	-	-	Brookline village (part)
1 091	1 072	97.9	-	5	3	-	-	11	11	Cass township
2 415	2 375	97.9	5	15	2	-	2	16	16	Center No. 1 township
21	21	100.0	-	-	-	-	-	-	-	Brookline village (part)
321	310	96.0	-	2	-	-	-	9	9	Center No. 2 township
1 396	1 375	98.0	-	8	-	-	-	13	11	Center No. 3 township
9 196	8 905	96.1	27	29	158	1	7	69	57	Clay township
3	3	100.0	-	-	-	-	-	-	-	Springfield city (part)
6 861	6 699	96.7	16	27	30	-	3	86	76	East Republic township
6 087	5 945	96.7	16	26	26	-	3	71	64	Republic city (part)
1 423	1 403	97.8	2	7	3	-	-	8	7	Franklin No. 1 township
2 707	2 664	97.2	13	6	4	-	-	20	16	Franklin No. 2 township
2 540	2 492	97.3	2	8	3	-	-	35	35	Jackson No. 1 township
1 103	1 083	97.8	-	2	2	-	-	16	16	Fair Grove city
3 612	3 550	96.9	8	19	3	-	-	32	29	Jackson No. 2 township
1 812	1 777	96.3	6	12	1	-	-	16	16	Strafford city
4 591	4 510	97.7	8	23	3	-	1	46	40	Murray township
3 170	3 107	97.5	4	21	3	-	1	34	29	Willard city (part)
3 012	2 919	96.1	27	22	13	2	3	26	26	North Campbell No. 1 township
4	4	100.0	-	-	-	-	-	-	-	Springfield city (part)
1 713	1 676	97.0	4	8	6	-	-	19	18	North Campbell No. 2 township
-	-	(X)	-	-	-	-	-	-	-	Springfield city (part)
1 345	1 293	94.9	14	12	3	-	-	23	22	North Campbell No. 3 township
1 408	1 380	97.6	1	4	1	-	-	22	21	Pond Creek township

Table 3. **Race and Hispanic or Latino: 2000**—Con.

[For information on confidentiality protection, nonsampling error, and definitions, see text]

State County County Subdivision Place	Total population	Race									Hispanic or Latino (of any race)
		One race						Two or more races			
		White	Black or African American	American Indian and Alaska Native	Asian	Native Hawaiian and Other Pacific Islander	Some other race	Number	Percent of total population	Two races excluding Some other race, and three or more races	
Greene County—Con.											
Robberson No. 1 township	1 777	1 709	1	9	-	-	1	57	3.2	41	16
Robberson No. 2 township	2 338	2 308	2	3	1	-	1	23	1.0	20	7
Willard city (part)	6	6	-	-	-	-	-	-	-	-	-
Springfield township	151 567	138 975	4 961	1 142	2 059	136	1 332	2 962	2.0	2 484	3 501
Springfield city (part)	151 567	138 975	4 961	1 142	2 059	136	1 332	2 962	2.0	2 484	3 501
Taylor township	2 356	2 280	5	13	9	-	9	40	1.7	33	24
Walnut Grove township	1 393	1 362	1	21	1	-	4	4	0.3	3	5
Walnut Grove city	630	610	-	15	1	-	2	2	0.3	2	3
Washington township	2 255	2 224	3	6	2	-	1	19	0.8	13	15
Rogersville city (part)	29	28	-	-	-	-	-	1	3.4	-	-
West Republic township	2 841	2 781	4	20	13	2	6	15	0.5	14	31
Republic city (part)	2 279	2 223	4	19	13	2	4	14	0.6	13	28
Wilson township	15 982	15 172	188	84	271	1	66	200	1.3	172	229
Battlefield city (part)	2 383	2 314	4	8	18	1	11	27	1.1	23	29
Springfield city (part)	2	1	-	-	1	-	-	-	-	-	-
Grundy County	10 432	10 183	42	36	16	1	52	102	1.0	78	165
Franklin township	491	483	-	-	1	-	-	7	1.4	5	4
Spickard city	315	307	-	-	1	-	-	7	2.2	5	3
Harrison township	131	128	-	1	-	-	-	2	1.5	2	-
Jackson township	153	153	-	-	-	-	-	-	-	-	-
Jefferson township	439	423	-	4	-	-	-	12	2.7	12	1
Liberty township	457	447	5	1	-	-	-	4	0.9	2	2
Galt city	275	271	-	1	-	-	-	3	1.1	1	2
Lincoln township	454	450	-	2	-	-	-	2	0.4	2	3
Tindall town	65	65	-	-	-	-	-	-	-	-	-
Madison township	602	592	-	2	1	-	4	3	0.5	2	10
Marion township	282	281	-	-	-	-	-	1	0.4	1	6
Myers township	158	155	1	1	-	-	-	1	0.6	1	2
Taylor township	159	158	-	-	-	-	-	1	0.6	1	-
Brimson village	63	62	-	-	-	-	-	1	1.6	1	-
Trenton township	6 592	6 409	36	25	14	1	48	59	0.9	40	135
Trenton city	6 216	6 042	35	25	13	1	46	54	0.9	35	133
Washington township	81	81	-	-	-	-	-	-	-	-	-
Wilson township	433	423	-	-	-	-	-	10	2.3	10	2
Laredo city	250	243	-	-	-	-	-	7	2.8	7	2
Harrison County	8 850	8 700	12	22	13	5	8	90	1.0	72	89
Adams township	151	142	-	-	-	-	-	9	6.0	-	9
Bethany township	3 450	3 408	9	10	6	-	2	15	0.4	12	22
Bethany city	3 087	3 056	3	10	6	-	1	11	0.4	9	19
Butler township	127	127	-	-	-	-	-	-	-	-	-
Clay township	88	88	-	-	-	-	-	-	-	-	-
Colfax township	516	505	2	2	2	4	-	1	0.2	1	3
Blythedale village	233	231	-	-	-	1	-	1	0.4	1	3
Eagleville town (part)	22	22	-	-	-	-	-	-	-	-	-
Cypress township	153	153	-	-	-	-	-	-	-	-	5
Dallas township	178	177	-	-	1	-	-	-	-	-	1
Fox Creek township	96	95	-	-	-	-	-	1	1.0	1	-
Grant township	523	513	-	4	3	-	-	3	0.6	-	10
Ridgeway city (part)	381	371	-	4	3	-	-	3	0.8	-	10
Hamilton township	133	132	-	-	-	-	-	1	0.8	1	1
Jefferson township	233	229	-	2	-	-	-	2	0.9	2	-
Lincoln township	163	141	-	-	-	-	2	20	12.3	20	17
Madison township	524	517	-	-	-	-	-	7	1.3	6	1
Cainsville city	370	365	-	-	-	-	-	5	1.4	4	1
Marion township	471	459	-	3	-	1	3	5	1.1	3	9
Eagleville town (part)	102	100	-	2	-	-	-	-	-	-	3
Ridgeway city (part)	149	146	-	1	-	-	-	2	1.3	2	1
Sherman township	178	176	1	-	-	-	-	1	0.6	1	-
Sugar Creek township	539	527	-	-	1	-	-	11	2.0	11	2
Gilman City city (part)	380	378	-	-	-	-	-	2	0.5	2	2
Trail Creek township	274	268	-	1	-	-	-	5	1.8	5	-
Mount Moriah town	143	137	-	1	-	-	-	5	3.5	5	-
Union township	406	401	-	-	-	-	1	4	1.0	4	1
Eagleville town (part)	197	192	-	-	-	-	1	4	2.0	4	1
Washington township	107	102	-	-	-	-	-	5	4.7	5	-
White Oak township	540	540	-	-	-	-	-	-	-	-	8
New Hampton city	349	349	-	-	-	-	-	-	-	-	6
Henry County	21 997	21 251	225	155	54	5	75	232	1.1	198	201
Bear Creek township	178	175	-	1	2	-	-	-	-	-	-
Bethlehem township	624	607	-	1	-	-	-	16	2.6	16	5
Big Creek township	305	299	3	-	-	-	3	-	-	-	3
Bogard township	655	631	6	2	-	-	6	10	1.5	4	14
Blairstown city	141	135	1	2	-	-	3	-	-	-	5
Urich city (part)	2	2	-	-	-	-	-	-	-	-	-
Clinton township	8 784	8 404	150	78	31	-	37	84	1.0	75	92
Clinton city (part)	8 452	8 087	150	74	27	-	35	79	0.9	70	86
Davis township	231	225	2	1	-	-	-	3	1.3	3	2
La Due village	39	37	-	1	-	-	-	1	2.6	1	-
Deepwater township	625	617	-	2	2	-	-	4	0.6	2	-
Montrose city	417	412	-	2	1	-	-	2	0.5	1	-
Deer Creek township	327	321	-	6	-	-	-	-	-	-	1
Fairview township	871	855	8	4	-	-	-	4	0.5	4	10
Deepwater city	507	495	8	4	-	-	-	-	-	-	8
Fields Creek township	1 491	1 424	23	13	2	-	12	17	1.1	15	13
Clinton city (part)	859	804	15	12	2	-	12	14	1.6	12	10
Honey Creek township	194	192	-	-	-	-	1	1	0.5	1	1
Hartwell village	16	15	-	-	-	-	1	-	-	-	1
Leesville township	959	928	1	11	1	-	3	15	1.6	13	9
Tightwad village	63	60	-	2	1	-	-	-	-	-	-
Osage township	772	750	2	7	5	-	-	8	1.0	7	3
Brownington town	119	114	2	3	-	-	-	-	-	-	-

Table 3. **Race and Hispanic or Latino: 2000**—Con.

[For information on confidentiality protection, nonsampling error, and definitions, see text]

Not Hispanic or Latino										State County County Subdivision Place
	One race							Two or more races		
	White									
Total	Number	Percent of total population	Black or African American	American Indian and Alaska Native	Asian	Native Hawaiian and Other Pacific Islander	Some other race	Total	Two races excluding Some other race, and three or more races	
										Greene County—Con.
1 761	1 699	95.6	-	9	-	-	-	53	39	Robberson No. 1 township
2 331	2 302	98.5	2	3	1	-	-	23	20	Robberson No. 2 township
6	6	100.0	-	-	-	-	-	-	-	Willard city (part)
148 066	137 128	90.5	4 863	1 088	2 027	129	225	2 606	2 354	Springfield township
148 066	137 128	90.5	4 863	1 088	2 027	129	225	2 606	2 354	Springfield city (part)
2 332	2 270	96.3	5	13	9	-	1	34	33	Taylor township
1 388	1 361	97.7	1	21	1	-	-	4	3	Walnut Grove township
627	609	96.7	-	15	1	-	-	2	2	Walnut Grove city
2 240	2 216	98.3	3	6	2	-	-	13	11	Washington township
29	28	96.6	-	-	-	-	-	1	-	Rogersville city (part)
2 810	2 757	97.0	4	19	13	2	1	14	14	West Republic township
2 251	2 200	96.5	4	18	13	2	1	13	13	Republic city (part)
15 753	15 030	94.0	185	81	270	1	10	176	169	Wilson township
2 354	2 299	96.5	4	8	18	1	1	23	22	Battlefield city (part)
2	1	50.0	-	-	1	-	-	-	-	Springfield city (part)
10 267	10 088	96.7	41	36	16	1	1	84	76	Grundy County
487	481	98.0	-	-	1	-	-	5	5	Franklin township
312	306	97.1	-	-	1	-	-	5	5	Spickard city
131	128	97.7	-	1	-	-	-	2	2	Harrison township
153	153	100.0	-	-	-	-	-	-	-	Jackson township
438	422	96.1	-	4	-	-	-	12	12	Jefferson township
455	447	97.8	5	1	-	-	-	2	2	Liberty township
273	271	98.5	-	1	-	-	-	1	1	Galt city
451	447	98.5	-	2	-	-	-	2	2	Lincoln township
65	65	100.0	-	-	-	-	-	-	-	Tindall town
592	585	97.2	-	2	1	-	1	3	2	Madison township
276	275	97.5	-	-	-	-	-	1	1	Marion township
156	154	97.5	-	1	-	-	-	1	1	Myers township
159	158	99.4	-	-	-	-	-	1	1	Taylor township
63	62	98.4	-	-	-	-	-	1	1	Brimson village
6 457	6 336	96.1	36	25	14	1	-	45	38	Trenton township
6 083	5 969	96.0	35	25	13	1	-	40	33	Trenton city
81	81	100.0	-	-	-	-	-	-	-	Washington township
431	421	97.2	-	-	-	-	-	10	10	Wilson township
248	241	96.4	-	-	-	-	-	7	7	Laredo city
8 761	8 654	97.8	12	20	13	5	-	57	57	Harrison County
142	142	94.0	-	-	-	-	-	-	-	Adams township
3 428	3 391	98.3	9	10	6	-	-	12	12	Bethany township
3 068	3 040	98.5	3	10	6	-	-	9	9	Bethany city
127	127	100.0	-	-	-	-	-	-	-	Butler township
88	88	100.0	-	-	-	-	-	-	-	Clay township
513	502	97.3	2	2	2	4	-	1	1	Colfax township
230	228	97.9	-	-	-	1	-	1	1	Blythedale village
22	22	100.0	-	-	-	-	-	-	-	Eagleville town (part)
148	148	96.7	-	-	-	-	-	-	-	Cypress township
177	176	98.9	-	-	1	-	-	-	-	Dallas township
96	95	99.0	-	-	-	-	-	1	1	Fox Creek township
513	506	96.7	-	4	3	-	-	-	-	Grant township
371	364	95.5	-	4	3	-	-	-	-	Ridgeway city (part)
132	131	98.5	-	-	-	-	-	1	1	Hamilton township
233	229	98.3	-	2	-	-	-	2	2	Jefferson township
146	141	86.5	-	-	-	-	-	5	5	Lincoln township
523	517	98.7	-	-	-	-	-	6	6	Madison township
369	365	98.6	-	-	-	-	-	4	4	Cainsville city
462	457	97.0	-	1	-	1	-	3	3	Marion township
99	99	97.1	-	-	-	-	-	-	-	Eagleville town (part)
148	145	97.3	-	1	-	-	-	2	2	Ridgeway city (part)
178	176	98.9	1	-	-	-	-	1	1	Sherman township
537	525	97.4	-	-	1	-	-	11	11	Sugar Creek township
378	376	98.9	-	-	-	-	-	2	2	Gilman City city (part)
274	268	97.8	-	1	-	-	-	5	5	Trail Creek township
143	137	95.8	-	1	-	-	-	5	5	Mount Moriah town
405	401	98.8	-	-	-	-	-	4	4	Union township
196	192	97.5	-	-	-	-	-	4	4	Eagleville town (part)
107	102	95.3	-	-	-	-	-	5	5	Washington township
532	532	98.5	-	-	-	-	-	-	-	White Oak township
343	343	98.3	-	-	-	-	-	-	-	New Hampton city
21 796	21 157	96.2	212	150	50	5	9	213	195	Henry County
178	175	98.3	-	1	2	-	-	-	-	Bear Creek township
619	604	96.8	-	1	-	-	-	14	14	Bethlehem township
302	298	97.7	3	-	-	-	1	-	-	Big Creek township
641	626	95.6	5	2	-	-	-	8	4	Bogard township
136	134	95.0	-	2	-	-	-	-	-	Blairstown city
2	2	100.0	-	-	-	-	-	-	-	Urich city (part)
8 692	8 361	95.2	143	78	27	-	2	81	74	Clinton township
8 366	8 044	95.2	143	74	27	-	2	76	69	Clinton city (part)
229	223	96.5	2	1	-	-	-	3	3	Davis township
39	37	94.9	-	1	-	-	-	1	1	La Due village
625	617	98.7	-	2	2	-	-	4	2	Deepwater township
417	412	98.8	-	2	1	-	-	2	1	Montrose city
326	320	97.9	-	6	-	-	-	-	-	Deer Creek township
861	850	97.6	3	4	-	-	-	4	4	Fairview township
499	492	97.0	3	4	-	-	-	-	-	Deepwater city
1 478	1 421	95.3	23	13	2	-	2	17	15	Fields Creek township
849	804	93.6	15	12	2	-	2	14	12	Clinton city (part)
193	192	99.0	-	-	-	-	-	1	1	Honey Creek township
15	15	93.8	-	-	-	-	-	-	-	Hartwell village
950	922	96.1	1	11	1	-	-	15	13	Leesville township
63	60	95.2	-	2	1	-	-	-	-	Tightwad village
769	748	96.9	2	7	5	-	-	7	7	Osage township
119	114	95.8	2	3	-	-	-	-	-	Brownington town

Table 3. **Race and Hispanic or Latino: 2000**—Con.

[For information on confidentiality protection, nonsampling error, and definitions, see text]

State County County Subdivision Place	Total population	Race									Hispanic or Latino (of any race)
		One race						Two or more races			
		White	Black or African American	American Indian and Alaska Native	Asian	Native Hawaiian and Other Pacific Islander	Some other race	Number	Percent of total population	Two races excluding Some other race, and three or more races	
Henry County—Con.											
Shawnee township	420	419	-	-	-	-	-	1	0.2	1	5
Springfield township	256	253	-	-	-	-	-	3	1.2	2	3
Tebo township	853	834	2	5	-	5	1	6	0.7	6	3
Calhoun city	491	478	-	4	-	5	-	4	0.8	4	1
Walker township	216	209	4	2	-	-	-	1	0.5	1	-
White Oak township	744	719	1	4	3	-	1	16	2.2	9	18
Urich city (part)	497	486	1	4	3	-	-	3	0.6	2	9
Windsor township	3 492	3 389	23	18	8	-	11	43	1.2	39	19
Windsor city (part)	2 990	2 904	16	17	8	-	11	34	1.1	34	14
Hickory County	8 940	8 717	7	59	10	-	18	129	1.4	112	68
Center township	765	747	-	6	-	-	1	11	1.4	11	4
Cross Timbers township	448	445	-	-	-	-	-	3	0.7	1	2
Cross Timbers city	185	184	-	-	-	-	-	1	0.5	1	-
Green township	2 295	2 246	1	18	2	-	2	26	1.1	20	17
Hermitage township	1 002	964	-	7	4	-	6	21	2.1	20	10
Hermitage city	406	380	-	1	-	-	5	20	4.9	20	5
Jordan township	219	207	-	1	-	-	5	6	2.7	6	5
Montgomery township	275	266	-	2	-	-	-	7	2.5	7	-
Stark township	823	804	1	7	-	-	2	9	1.1	6	9
Preston town	113	113	-	-	-	-	-	-	-	-	-
Tyler township	1 137	1 118	-	5	3	-	1	10	0.9	10	9
Weaubleau township	977	939	5	9	-	-	1	23	2.4	20	9
Weaubleau city	518	506	1	3	-	-	1	7	1.4	6	6
Wheatland township	999	981	-	4	1	-	-	13	1.3	11	3
Wheatland city	388	384	-	2	1	-	-	1	0.3	-	1
Holt County	5 351	5 269	6	25	4	1	6	40	0.7	40	21
Benton township	1 513	1 491	2	11	1	-	-	8	0.5	8	7
Mound City city	1 193	1 180	1	7	1	-	-	4	0.3	4	6
Bigelow township	209	204	-	2	-	-	-	3	1.4	3	1
Bigelow village	38	38	-	-	-	-	-	-	-	-	-
Big Lake village (part)	63	62	-	1	-	-	-	-	-	-	-
Clay township	542	542	-	-	-	-	-	-	-	-	3
Maitland city	342	342	-	-	-	-	-	-	-	-	1
Forbes township	186	186	-	-	-	-	-	-	-	-	-
Forest township	415	401	3	2	-	-	-	9	2.2	9	-
Forest City city (part)	336	323	3	2	-	-	-	8	2.4	8	-
Hickory township	222	220	-	2	-	-	-	-	-	-	-
Lewis township	1 136	1 117	1	5	2	1	2	8	0.7	8	5
Forest City city (part)	2	2	-	-	-	-	-	-	-	-	-
Oregon city	935	920	-	5	1	1	-	8	0.9	8	1
Liberty township	208	201	-	1	-	-	4	2	1.0	2	4
Lincoln township	73	72	-	-	-	-	-	1	1.4	1	-
Corning town	21	21	-	-	-	-	-	-	-	-	-
Minton township	170	167	-	1	-	-	-	2	1.2	2	-
Big Lake village (part)	64	63	-	-	-	-	-	1	1.6	1	-
Fortescue town	51	51	-	-	-	-	-	-	-	-	-
Nodaway township	168	163	-	-	-	-	-	5	3.0	5	-
Union township	509	505	-	1	1	-	-	2	0.4	2	1
Craig city	309	308	-	-	-	-	-	1	0.3	1	1
Howard County	10 212	9 306	699	34	12	8	41	112	1.1	98	88
Bonne Femme township	532	517	3	4	1	-	3	4	0.8	4	6
Boonslick township	513	499	1	6	1	-	1	5	1.0	5	3
Burton township	169	169	-	-	-	-	-	-	-	-	-
Chariton township	1 706	1 568	111	2	1	-	9	15	0.9	11	14
Glasgow city (part)	1 234	1 106	107	2	1	-	8	10	0.8	10	10
Franklin township	1 877	1 825	16	3	-	6	9	18	1.0	13	31
Franklin city	112	111	-	-	-	-	-	1	0.9	-	1
New Franklin city	1 145	1 107	11	1	-	4	9	13	1.1	10	24
Moniteau township	852	827	7	4	1	1	3	9	1.1	9	2
Prairie township	785	750	24	1	2	-	2	6	0.8	6	3
Armstrong city	287	265	17	-	-	-	-	5	1.7	5	-
Richmond township	3 778	3 151	537	14	6	1	14	55	1.5	50	29
Fayette city	2 793	2 211	512	13	6	1	13	37	1.3	32	26
Howell County	37 238	35 902	114	362	134	16	103	607	1.6	527	450
Benton township	1 983	1 922	15	14	3	-	2	27	1.4	25	33
Chapel township	581	560	-	10	-	-	-	11	1.9	11	4
Dry Creek township	1 653	1 602	-	16	3	1	4	27	1.6	17	19
West Plains city (part)	82	81	-	-	-	-	-	1	1.2	1	-
Goldsberry township	3 730	3 580	1	39	11	3	11	85	2.3	79	40
Mountain View city	2 430	2 315	-	26	7	2	8	72	3.0	69	38
Howell township	18 069	17 442	85	160	85	11	64	222	1.2	195	246
Brandsville city	174	170	-	2	-	-	-	2	1.1	2	-
West Plains city (part)	10 784	10 320	79	104	77	7	56	141	1.3	117	179
Hutton Valley township	993	947	-	20	3	-	2	21	2.1	20	23
Myatt township	637	618	-	6	-	-	7	6	0.9	6	12
Siloam Springs township	584	542	-	16	-	1	1	24	4.1	19	1
Sisson township	1 329	1 298	2	1	11	-	2	15	1.1	12	2
South Fork township	1 040	1 010	2	5	2	-	1	20	1.9	18	11
Spring Creek township	1 874	1 798	-	19	2	-	3	52	2.8	48	17
Willow Springs township	4 765	4 583	9	56	14	-	6	97	2.0	77	42
Willow Springs city	2 147	2 083	8	18	6	-	-	32	1.5	28	23
Iron County	10 697	10 348	167	36	10	-	24	112	1.0	102	62
Arcadia township	5 622	5 407	108	15	9	-	19	64	1.1	59	43
Arcadia city	567	543	4	2	1	-	3	14	2.5	14	3
Ironton city	1 471	1 397	45	6	3	-	3	17	1.2	16	9
Pilot Knob city	697	641	41	2	4	-	6	3	0.4	2	12
Dent township	1 419	1 397	1	8	1	-	-	12	0.8	10	8
Viburnum city	825	816	1	4	-	-	-	4	0.5	2	3
Iron township	1 177	1 155	7	3	-	-	3	9	0.8	7	5

Table 3. **Race and Hispanic or Latino: 2000**—Con.

[For information on confidentiality protection, nonsampling error, and definitions, see text]

Not Hispanic or Latino										
	One race							Two or more races		
	White									**State** **County** **County Subdivision** **Place**
Total	Number	Percent of total population	Black or African American	American Indian and Alaska Native	Asian	Native Hawaiian and Other Pacific Islander	Some other race	Total	Two races excluding Some other race, and three or more races	
										Henry County—Con.
415	414	98.6	-	-	-	-	-	1	1	Shawnee township
253	251	98.0	-	-	-	-	-	2	2	Springfield township
850	833	97.7	2	4	-	5	-	6	6	Tebo township
490	478	97.4	-	3	-	5	-	4	4	Calhoun city
216	209	96.8	4	2	-	-	-	1	1	Walker township
726	708	95.2	1	4	3	-	-	10	9	White Oak township
488	478	96.2	1	4	3	-	-	2	2	Urich city (part)
3 473	3 385	96.9	23	14	8	-	4	39	39	Windsor township
2 976	2 901	97.0	16	13	8	-	4	34	34	Windsor city (part)
8 872	8 675	97.0	7	56	10	-	4	120	112	Hickory County
761	744	97.3	-	6	-	-	-	11	11	Center township
446	445	99.3	-	-	-	-	-	1	1	Cross Timbers township
185	184	99.5	-	-	-	-	-	1	1	Cross Timbers city
2 278	2 235	97.4	1	18	2	-	-	22	20	Green township
992	957	95.5	-	7	4	-	4	20	20	Hermitage township
401	377	92.9	-	1	-	-	3	20	20	Hermitage city
214	207	94.5	-	1	-	-	-	6	6	Jordan township
275	266	96.7	-	2	-	-	-	7	7	Montgomery township
814	797	96.8	1	7	-	-	-	9	6	Stark township
113	113	100.0	-	-	-	-	-	-	-	Preston town
1 128	1 113	97.9	-	2	3	-	-	10	10	Tyler township
968	932	95.4	5	9	-	-	-	22	20	Weaubleau township
512	502	96.9	1	3	-	-	-	6	6	Weaubleau city
996	979	98.0	-	4	1	-	-	12	11	Wheatland township
387	383	98.7	-	2	1	-	-	1	-	Wheatland city
5 330	5 255	98.2	5	25	4	1	-	40	40	Holt County
1 506	1 484	98.1	2	11	1	-	-	8	8	Benton township
1 187	1 174	98.4	1	7	1	-	-	4	4	Mound City city
208	203	97.1	-	2	-	-	-	3	3	Bigelow township
38	38	100.0	-	-	-	-	-	-	-	Bigelow village
63	62	98.4	-	1	-	-	-	-	-	Big Lake village (part)
539	539	99.4	-	-	-	-	-	-	-	Clay township
341	341	99.7	-	-	-	-	-	-	-	Maitland city
186	186	100.0	-	-	-	-	-	-	-	Forbes township
415	401	96.6	3	2	-	-	-	9	9	Forest township
336	323	96.1	3	2	-	-	-	8	8	Forest City city (part)
222	220	99.1	-	2	-	-	-	-	-	Hickory township
1 131	1 115	98.2	-	5	2	1	-	8	8	Lewis township
2	2	100.0	-	-	-	-	-	-	-	Forest City city (part)
934	919	98.3	-	5	1	1	-	8	8	Oregon city
204	201	96.6	-	1	-	-	-	2	2	Liberty township
73	72	98.6	-	-	-	-	-	1	1	Lincoln township
21	21	100.0	-	-	-	-	-	-	-	Corning town
170	167	98.2	-	1	-	-	-	2	2	Minton township
64	63	98.4	-	-	-	-	-	1	1	Big Lake village (part)
51	51	100.0	-	-	-	-	-	-	-	Fortescue town
168	163	97.0	-	-	-	-	-	5	5	Nodaway township
508	504	99.0	-	1	1	-	-	2	2	Union township
308	307	99.4	-	-	-	-	-	1	1	Craig city
10 124	9 267	90.7	694	33	12	8	4	106	97	Howard County
526	513	96.4	3	4	1	-	1	4	4	Bonne Femme township
510	497	96.9	1	6	1	-	-	5	5	Boonslick township
169	169	100.0	-	-	-	-	-	-	-	Burton township
1 692	1 565	91.7	111	2	1	-	-	13	11	Chariton township
1 224	1 104	89.5	107	2	1	-	-	10	10	Glasgow city (part)
1 846	1 805	96.2	16	3	-	6	1	15	13	Franklin township
111	111	99.1	-	-	-	-	-	-	-	Franklin city
1 121	1 092	95.4	11	1	-	4	1	12	10	New Franklin city
850	827	97.1	7	4	1	1	1	9	9	Moniteau township
782	749	95.4	24	1	2	-	-	6	6	Prairie township
287	265	92.3	17	-	-	-	-	5	5	Armstrong city
3 749	3 142	83.2	532	13	6	1	1	54	49	Richmond township
2 767	2 204	78.9	507	13	6	1	-	36	31	Fayette city
36 788	35 623	95.7	114	331	130	11	19	560	498	Howell County
1 950	1 895	95.6	15	11	3	-	1	25	25	Benton township
577	556	95.7	-	10	-	-	-	11	11	Chapel township
1 634	1 588	96.1	-	16	3	-	1	26	17	Dry Creek township
82	81	98.8	-	-	-	-	-	1	1	West Plains city (part)
3 690	3 554	95.3	1	38	11	2	3	81	75	Goldsberry township
2 392	2 290	94.2	-	25	7	1	-	69	66	Mountain View city
17 823	17 295	95.7	85	141	83	8	13	198	181	Howell township
174	170	97.7	-	2	-	-	-	2	2	Brandsville city
10 605	10 223	94.8	79	91	75	7	10	120	104	West Plains city (part)
970	933	94.0	-	19	2	-	-	16	16	Hutton Valley township
625	615	96.5	-	4	-	-	-	6	6	Myatt township
583	542	92.8	-	16	-	1	-	24	19	Siloam Springs township
1 327	1 297	97.6	2	1	11	-	1	15	12	Sisson township
1 029	1 004	96.5	2	3	2	-	-	18	17	South Fork township
1 857	1 787	95.4	-	19	2	-	-	49	46	Spring Creek township
4 723	4 557	95.6	9	53	13	-	-	91	73	Willow Springs township
2 124	2 066	96.2	8	15	6	-	-	29	26	Willow Springs city
10 635	10 314	96.4	163	35	10	-	2	111	102	Iron County
5 579	5 385	95.8	105	15	9	-	2	63	59	Arcadia township
564	543	95.8	4	2	1	-	-	14	14	Arcadia city
1 462	1 394	94.8	42	6	3	-	-	17	16	Ironton city
685	634	91.0	41	2	4	-	1	3	2	Pilot Knob city
1 411	1 389	97.9	1	8	1	-	-	12	10	Dent township
822	813	98.5	1	4	-	-	-	4	2	Viburnum city
1 172	1 153	98.0	7	3	-	-	-	9	7	Iron township

Table 3. **Race and Hispanic or Latino: 2000**—Con.

[For information on confidentiality protection, nonsampling error, and definitions, see text]

State County County Subdivision Place	Total population	Race: One race: White	Black or African American	American Indian and Alaska Native	Asian	Native Hawaiian and Other Pacific Islander	Some other race	Two or more races: Number	Percent of total population	Two races excluding Some other race, and three or more races	Hispanic or Latino (of any race)
Iron County—Con.											
Kaolin township	384	377	3	1	-	-	-	3	0.8	3	-
Liberty township	472	408	47	6	-	-	-	11	2.3	10	2
Union township	1 623	1 604	1	3	-	-	2	13	0.8	13	4
Annapolis city	310	308	-	1	-	-	-	1	0.3	1	-
Des Arc village	187	185	-	1	-	-	-	1	0.5	1	-
Jackson County	654 880	459 061	152 391	3 168	8 412	1 168	15 914	14 766	2.3	10 278	35 160
Blue township	160 144	131 781	16 262	1 044	1 583	698	4 783	3 993	2.5	2 867	10 237
Independence city (part)	109 921	100 854	2 897	705	764	522	1 603	2 576	2.3	1 989	4 135
Kansas City city (part)	40 520	21 796	13 281	285	771	92	3 080	1 215	3.0	722	5 783
River Bend village	10	10	-	-	-	-	-	-	-	-	-
Sugar Creek city (part)	3 839	3 602	31	30	20	17	64	75	2.0	50	156
Brooking township	80 886	41 569	36 204	309	454	77	657	1 616	2.0	1 300	1 709
Kansas City city (part)	50 670	16 090	32 687	178	222	30	397	1 066	2.1	868	1 003
Raytown city (part)	30 216	25 479	3 517	131	232	47	260	550	1.8	432	706
Unity Village village (part)	-	-	-	-	-	-	-	-	(X)	-	-
Fort Osage township	6 154	5 956	13	25	10	7	32	111	1.8	94	87
Buckner city	2 725	2 614	3	12	-	7	23	66	2.4	53	54
Independence city (part)	510	494	-	1	4	-	1	10	2.0	8	2
Levasy city	108	107	-	1	-	-	-	-	-	-	-
Sibley village	347	333	5	4	1	-	3	1	0.3	1	11
Kaw township	182 719	97 134	67 085	870	4 202	178	8 419	4 831	2.6	2 768	17 174
Grandview city (part)	-	-	-	-	-	-	-	-	(X)	-	-
Kansas City city (part)	182 719	97 134	67 085	870	4 202	178	8 419	4 831	2.6	2 768	17 174
Prairie township	77 429	72 295	2 593	282	723	46	401	1 089	1.4	854	1 542
Blue Springs city (part)	1 433	1 346	33	12	1	-	14	27	1.9	23	40
Greenwood city	3 952	3 757	89	12	18	2	22	52	1.3	43	83
Independence city (part)	22	22	-	-	-	-	-	-	-	-	-
Kansas City city (part)	25	21	2	-	2	-	-	-	-	-	-
Lee's Summit city (part)	69 520	64 744	2 437	251	689	44	363	992	1.4	774	1 390
Unity Village village (part)	140	132	4	-	1	-	1	2	1.4	1	8
Sni-A-Bar township	66 683	62 823	1 494	270	552	82	497	965	1.4	730	1 635
Blue Springs city (part)	46 647	43 455	1 377	194	464	55	383	719	1.5	534	1 289
Grain Valley city	5 160	4 976	29	20	25	8	22	80	1.6	59	128
Independence city (part)	2 835	2 711	42	15	20	1	13	33	1.2	30	38
Lake Tapawingo city	843	826	-	-	1	-	6	10	1.2	4	19
Oak Grove city (part)	5 517	5 356	14	13	23	11	42	58	1.1	52	88
Van Buren township	6 940	6 742	63	30	12	5	21	67	1.0	56	109
Lake Lotawana city	1 872	1 832	4	11	3	1	-	21	1.1	17	25
Lone Jack city	528	505	14	3	2	-	-	4	0.8	4	4
Washington township	73 925	40 761	28 677	338	876	75	1 104	2 094	2.8	1 609	2 667
Grandview city (part)	24 881	14 882	8 346	140	262	24	481	746	3.0	622	1 077
Kansas City city (part)	48 872	25 764	20 281	197	613	51	623	1 343	2.7	982	1 584
Raytown city (part)	172	115	50	1	1	-	-	5	2.9	5	6
Jasper County	104 686	96 916	1 551	1 388	727	68	1 692	2 344	2.2	1 985	3 615
Duval township	748	725	-	7	-	-	4	12	1.6	11	7
Neck City city (part)	28	25	-	-	-	-	-	3	10.7	3	1
Galena township	24 672	22 932	383	385	87	3	202	680	2.8	611	571
Airport Drive village (part)	448	418	1	12	1	-	1	15	3.3	14	3
Carl Junction city (part)	1 761	1 715	8	16	2	-	6	14	0.8	14	30
Joplin city (part)	17 497	16 057	353	301	66	3	175	542	3.1	479	471
Jackson township	4 410	4 173	36	36	27	-	36	102	2.3	89	72
Carthage city (part)	1 541	1 452	16	9	10	-	19	35	2.3	35	27
Fidelity town (part)	244	235	1	-	1	-	3	4	1.6	4	3
Jasper township	599	575	1	3	5	-	4	11	1.8	8	12
Asbury city	218	212	-	1	1	-	-	4	1.8	1	3
Joplin township	38 828	35 757	881	556	345	25	372	892	2.3	741	904
Airport Drive village (part)	174	163	1	2	2	-	2	4	2.3	4	2
Carterville city (part)	1 556	1 500	2	10	2	2	2	38	2.4	33	15
Duenweg city	1 034	972	9	24	3	-	3	23	2.2	11	13
Duquesne village	1 640	1 529	11	38	26	-	1	35	2.1	26	25
Joplin city (part)	22 933	20 761	796	331	233	12	249	551	2.4	457	572
Webb City city (part)	8 441	7 919	43	128	54	10	103	184	2.2	160	222
Lincoln township	259	256	2	-	-	-	-	1	0.4	1	-
McDonald township	725	704	2	2	2	-	6	9	1.2	8	13
Avilla town	137	135	-	-	-	-	-	2	1.5	2	1
Madison township	2 155	2 079	4	11	8	-	45	8	0.4	6	61
Carthage city (part)	11	11	-	-	-	-	-	-	-	-	-
Marion township	14 208	12 402	193	153	197	35	924	304	2.1	207	1 713
Brooklyn Heights town	125	120	-	-	-	-	-	5	4.0	-	-
Carthage city (part)	11 115	9 520	179	124	192	27	823	250	2.2	168	1 562
Carytown city (part)	138	128	-	3	-	-	-	7	5.1	4	3
Mineral township	6 151	5 887	18	85	30	3	36	92	1.5	88	104
Alba city	588	555	4	19	2	-	1	7	1.2	6	2
Carterville city (part)	294	289	1	1	-	1	-	2	0.7	2	2
Joplin city (part)	3	1	-	-	1	-	-	1	33.3	1	-
Neck City city (part)	91	90	-	1	-	-	-	-	-	-	5
Oronogo city	976	914	-	20	1	-	9	32	3.3	32	17
Purcell city	357	345	-	8	2	-	-	2	0.6	2	11
Webb City city (part)	1 371	1 313	10	2	23	1	9	13	0.9	13	23
Preston township	1 453	1 404	3	11	2	-	4	29	2.0	27	26
Carytown city (part)	79	79	-	-	-	-	-	-	-	-	-
Jasper city	1 011	969	3	9	2	-	4	24	2.4	22	26
Sarcoxie township	2 785	2 657	6	24	6	2	20	70	2.5	61	42
La Russell city	138	131	-	3	-	1	-	3	2.2	1	2
Reeds town	103	99	1	-	-	-	-	3	2.9	3	2
Sarcoxie city	1 354	1 299	1	13	-	-	1	40	3.0	35	11
Sheridan township	345	337	-	-	-	-	-	8	2.3	8	1
Twin Groves township	5 323	5 077	19	92	17	-	14	104	2.0	98	60
Carl Junction city (part)	3 533	3 373	15	51	17	-	12	65	1.8	62	50
Waco town	86	85	-	1	-	-	-	-	-	-	-

Table 3. **Race and Hispanic or Latino: 2000**—Con.

[For information on confidentiality protection, nonsampling error, and definitions, see text]

Not Hispanic or Latino										State County County Subdivision Place
	One race							Two or more races		
	White									
Total	Number	Percent of total population	Black or African American	American Indian and Alaska Native	Asian	Native Hawaiian and Other Pacific Islander	Some other race	Total	Two races excluding Some other race, and three or more races	
										Iron County—Con.
384	377	98.2	3	1	-	-	-	3	3	Kaolin township
470	408	86.4	46	5	-	-	-	11	10	Liberty township
1 619	1 602	98.7	1	3	-	-	-	13	13	Union township
310	308	99.4	-	1	-	-	-	1	1	Annapolis city
187	185	98.9	-	1	-	-	-	1	1	Des Arc village
619 720	443 427	67.7	151 333	2 775	8 307	1 093	894	11 891	9 621	Jackson County
149 907	127 379	79.5	16 092	908	1 569	669	189	3 101	2 672	Blue township
105 786	98 833	89.9	2 834	632	759	508	119	2 101	1 857	Independence city (part)
34 737	19 586	48.3	13 175	227	763	82	67	837	673	Kansas City city (part)
10	10	100.0	-	-	-	-	-	-	-	River Bend village
3 683	3 532	92.0	30	29	19	17	2	54	45	Sugar Creek city (part)
79 177	40 826	50.5	36 043	288	446	74	103	1 397	1 241	Brooking township
49 667	15 702	31.0	32 549	167	218	28	77	926	819	Kansas City city (part)
29 510	25 124	83.1	3 494	121	228	46	26	471	422	Raytown city (part)
-	-	(X)	-	-	-	-	-	-	-	Unity Village village (part)
6 067	5 918	96.2	12	25	10	6	2	94	89	Fort Osage township
2 671	2 594	95.2	3	12	-	6	2	54	51	Buckner city
508	493	96.7	-	1	4	-	-	10	8	Independence city (part)
108	107	99.1	-	1	-	-	-	-	-	Levasy city
336	326	93.9	4	4	1	-	-	1	1	Sibley village
165 545	89 895	49.2	66 553	713	4 160	152	364	3 708	2 524	Kaw township
-	-	(X)	-	-	-	-	-	-	-	Grandview city (part)
165 545	89 895	49.2	66 553	713	4 160	152	364	3 708	2 524	Kansas City city (part)
75 887	71 313	92.1	2 575	269	712	45	37	936	816	Prairie township
1 393	1 325	92.5	33	12	1	-	-	22	21	Blue Springs city (part)
3 869	3 700	93.6	88	12	17	2	-	50	41	Greenwood city
22	22	100.0	-	-	-	-	-	-	-	Independence city (part)
25	21	84.0	2	-	2	-	-	-	-	Kansas City city (part)
68 130	63 862	91.9	2 420	238	682	43	36	849	740	Lee's Summit city (part)
132	125	89.3	4	-	1	-	1	1	1	Unity Village village (part)
65 048	61 905	92.8	1 476	245	541	75	34	772	687	Sni-A-Bar township
45 358	42 720	91.6	1 362	171	455	49	31	570	507	Blue Springs city (part)
5 032	4 891	94.8	28	19	23	8	-	63	54	Grain Valley city
2 797	2 692	95.0	40	14	20	-	-	31	30	Independence city (part)
824	819	97.2	-	-	1	-	1	3	3	Lake Tapawingo city
5 429	5 322	96.5	14	13	23	11	2	44	43	Oak Grove city (part)
6 831	6 667	96.1	61	29	12	5	-	57	54	Van Buren township
1 847	1 810	96.7	4	11	3	1	-	18	15	Lake Lotawana city
524	501	94.9	14	3	2	-	-	4	4	Lone Jack city
71 258	39 524	53.5	28 521	298	857	67	165	1 826	1 538	Washington township
23 804	14 435	58.0	8 295	119	251	20	38	646	592	Grandview city (part)
47 288	24 980	51.1	20 176	178	605	47	127	1 175	941	Kansas City city (part)
166	109	63.4	50	1	1	-	-	5	5	Raytown city (part)
101 071	95 336	91.1	1 520	1 341	714	46	66	2 048	1 923	Jasper County
741	720	96.3	-	7	-	-	4	10	10	Duval township
27	25	89.3	-	-	-	-	-	2	2	Neck City city (part)
24 101	22 640	91.8	378	370	85	3	10	615	598	Galena township
445	417	93.1	1	12	1	-	-	14	14	Airport Drive village (part)
1 731	1 690	96.0	8	16	2	-	1	14	14	Carl Junction city (part)
17 026	15 833	90.5	349	288	64	3	8	481	468	Joplin city (part)
4 338	4 146	94.0	36	34	27	-	-	95	86	Jackson township
1 514	1 447	93.9	16	9	10	-	-	32	32	Carthage city (part)
241	235	96.3	1	-	1	-	-	4	4	Fidelity town (part)
587	570	95.2	1	3	5	-	-	8	8	Jasper township
215	212	97.2	-	1	1	-	-	1	1	Asbury city
37 924	35 334	91.0	861	537	342	23	33	794	721	Joplin township
172	163	93.7	1	2	2	-	-	4	4	Airport Drive village (part)
1 541	1 491	95.8	2	10	2	2	1	33	33	Carterville city (part)
1 021	967	93.5	9	21	3	-	1	20	11	Duenweg city
1 615	1 514	92.3	11	36	26	-	-	28	25	Duquesne village
22 361	20 499	89.4	778	326	233	11	27	487	444	Joplin city (part)
8 219	7 826	92.7	43	119	51	10	1	169	158	Webb City city (part)
259	256	98.8	2	-	-	-	-	1	1	Lincoln township
712	698	96.3	2	2	2	-	-	8	8	McDonald township
136	134	97.8	-	-	-	-	-	2	2	Avilla town
2 094	2 065	95.8	4	11	8	-	-	6	6	Madison township
11	11	100.0	-	-	-	-	-	-	-	Carthage city (part)
12 495	11 732	82.6	188	147	193	15	14	206	193	Marion township
125	120	96.0	-	-	-	-	-	5	-	Brooklyn Heights town
9 553	8 892	80.0	175	119	188	7	11	161	154	Carthage city (part)
135	128	92.8	-	3	-	-	-	4	4	Carytown city (part)
6 047	5 818	94.6	18	84	30	3	4	90	86	Mineral township
586	553	94.0	4	19	2	-	1	7	6	Alba city
292	287	97.6	1	1	-	1	-	2	2	Carterville city (part)
3	1	33.3	-	-	1	-	-	1	1	Joplin city (part)
86	85	93.4	-	1	-	-	-	-	-	Neck City city (part)
959	906	92.8	-	20	1	-	-	32	32	Oronogo city
346	334	93.6	-	8	2	-	-	2	2	Purcell city
1 348	1 299	94.7	10	2	23	1	-	13	13	Webb City city (part)
1 427	1 386	95.4	3	9	2	-	-	27	26	Preston township
79	79	100.0	-	-	-	-	-	-	-	Carytown city (part)
985	951	94.1	3	7	2	-	-	22	21	Jasper city
2 743	2 641	94.8	6	24	6	2	-	64	58	Sarcoxie township
136	131	94.9	-	3	-	1	-	1	1	La Russell city
101	97	94.2	1	-	-	-	-	3	3	Reeds town
1 343	1 289	95.2	1	13	-	-	-	40	35	Sarcoxie city
344	336	97.4	-	-	-	-	-	8	8	Sheridan township
5 263	5 047	94.8	18	90	13	-	1	94	93	Twin Groves township
3 483	3 350	94.8	14	49	13	-	-	57	57	Carl Junction city (part)
86	85	98.8	-	1	-	-	-	-	-	Waco town

Table 3. **Race and Hispanic or Latino: 2000**—Con.

[For information on confidentiality protection, nonsampling error, and definitions, see text]

State County County Subdivision Place	Total population	Race									Hispanic or Latino (of any race)
		One race						Two or more races			
		White	Black or African American	American Indian and Alaska Native	Asian	Native Hawaiian and Other Pacific Islander	Some other race	Number	Percent of total population	Two races excluding Some other race, and three or more races	
Jasper County—Con.											
Union township	2 025	1 951	3	23	1	-	25	22	1.1	21	29
Carthage city (part)	1	1	-	-	-	-	-	-	-	-	-
Fidelity town (part)	8	8	-	-	-	-	-	-	-	-	-
Jefferson County	198 099	193 102	1 354	577	708	28	479	1 851	0.9	1 584	2 002
Arnold township	19 965	19 548	59	42	75	4	53	184	0.9	144	207
Arnold city	19 965	19 548	59	42	75	4	53	184	0.9	144	207
Big River township	6 426	6 303	14	16	19	1	-	73	1.1	71	32
Cedar Hill Lakes village (part)	24	24	-	-	-	-	-	-	-	-	-
Central township	12 025	11 768	49	47	33	-	33	95	0.8	83	118
De Soto city (part)	-	-	-	-	-	-	-	-	(X)	-	-
Hillsboro city	1 675	1 599	34	6	11	-	10	15	0.9	15	36
High Ridge township	16 565	16 223	33	58	36	3	33	179	1.1	144	174
Byrnes Mill city	2 376	2 318	4	15	2	-	12	25	1.1	17	40
Cedar Hill CDP (part)	12	12	-	-	-	-	-	-	-	-	-
High Ridge CDP	4 236	4 142	13	5	17	-	6	53	1.3	44	49
Parkdale village	205	200	-	-	1	-	2	2	1.0	1	3
Scotsdale town	211	208	1	-	1	-	-	1	0.5	1	-
Imperial township	19 383	19 022	44	45	62	4	58	148	0.8	125	232
Barnhart CDP	6 108	5 975	22	8	23	1	21	58	0.9	44	90
Joachim township	15 336	14 898	169	49	57	-	27	136	0.9	119	114
Festus city (part)	455	447	2	1	-	-	-	5	1.1	1	7
Herculaneum city (part)	2 621	2 528	73	-	5	-	-	15	0.6	12	11
Horine CDP	923	903	8	2	1	-	-	9	1.0	8	7
Pevely city	3 768	3 613	60	14	17	-	11	53	1.4	50	35
Meramec township	17 759	17 443	27	78	27	-	35	149	0.8	141	152
Cedar Hill CDP (part)	1 691	1 655	1	14	3	-	6	12	0.7	9	14
Cedar Hill Lakes village (part)	205	200	-	1	-	-	2	2	1.0	2	2
Plattin township	10 522	10 323	34	23	53	-	3	86	0.8	73	67
Crystal City city (part)	-	-	-	-	-	-	-	-	(X)	-	-
Festus city (part)	-	-	-	-	-	-	-	-	(X)	-	-
Olympian Village city	669	653	-	2	10	-	-	4	0.6	4	4
River View township	14 345	13 390	606	40	95	4	46	164	1.1	145	125
Crystal City city (part)	4 247	3 912	227	11	22	-	3	72	1.7	68	21
Festus city (part)	9 205	8 601	378	28	70	4	36	88	1.0	73	93
Herculaneum city (part)	184	183	-	-	-	-	1	-	-	-	7
Rock township	29 131	28 370	131	92	136	9	96	297	1.0	251	351
Murphy CDP	9 048	8 844	20	18	39	-	30	97	1.1	79	97
Valle township	14 610	14 233	158	35	18	1	27	138	0.9	116	139
De Soto city (part)	6 375	6 165	109	20	12	1	17	51	0.8	45	65
Windsor township	22 032	21 581	30	52	97	2	68	202	0.9	172	291
Imperial CDP	4 373	4 282	6	6	15	1	5	58	1.3	53	51
Kimmswick city	94	84	1	-	-	-	-	9	9.6	7	-
Johnson County	48 258	43 491	2 089	314	692	61	623	988	2.0	795	1 407
Centerview township	1 361	1 323	-	17	6	-	2	13	1.0	8	26
Centerview city	249	230	-	8	1	-	2	8	3.2	4	11
Chilhowee township	1 136	1 114	2	4	3	-	-	13	1.1	13	3
Chilhowee town	329	315	2	1	-	-	-	11	3.3	11	-
Columbus township	970	933	3	4	10	-	5	15	1.5	12	12
Grover township	493	475	2	1	3	-	2	10	2.0	7	10
Hazel Hill township	1 463	1 407	15	1	11	1	9	19	1.3	17	17
Jackson township	3 573	3 488	19	17	5	-	14	30	0.8	21	36
Jefferson township	616	605	2	-	-	1	2	6	1.0	5	5
Kingsville township	1 354	1 315	4	11	1	1	-	22	1.6	21	4
Kingsville city	257	246	-	6	1	-	-	4	1.6	4	-
Madison township	3 441	3 274	48	34	5	1	11	68	2.0	62	42
Holden city	2 510	2 372	48	27	3	1	4	55	2.2	50	27
Montserrat township	1 659	1 563	29	8	20	1	13	25	1.5	21	42
Post Oak township	1 978	1 914	4	18	6	-	14	22	1.1	12	19
Leeton city	619	605	1	1	1	-	8	3	0.5	2	10
Rose Hill township	973	941	4	13	3	-	4	8	0.8	8	30
La Tour village	65	63	1	-	1	-	-	-	-	-	-
Simpson township	591	569	18	-	-	-	4	-	-	-	5
Warrensburg township	20 498	18 051	1 185	123	488	24	156	471	2.3	365	469
Warrensburg city	16 340	14 200	1 055	105	456	23	128	373	2.3	274	398
Washington township	8 152	6 519	754	63	131	32	387	266	3.3	223	687
Knob Noster city	2 462	1 763	292	23	45	12	254	73	3.0	67	371
Whiteman AFB CDP	3 814	3 119	371	25	66	17	84	132	3.5	110	219
Knox County	4 361	4 296	4	1	4	-	7	49	1.1	47	26
Bee Ridge township	113	112	-	-	-	-	-	1	0.9	1	-
Benton township	181	178	-	-	-	-	-	3	1.7	3	-
Bourbon township	132	132	-	-	-	-	-	-	-	-	1
Center township	1 233	1 198	1	1	2	-	2	29	2.4	27	8
Edina city	1 233	1 198	1	1	2	-	2	29	2.4	27	8
Colony township	173	172	-	-	-	-	-	1	0.6	1	1
Fabius township	240	239	-	-	1	-	-	-	-	-	-
Newark village	100	99	-	-	1	-	-	-	-	-	-
Greensburg township	427	427	-	-	-	-	-	-	-	-	1
Baring city	159	159	-	-	-	-	-	-	-	-	1
Jeddo township	84	84	-	-	-	-	-	-	-	-	-
Liberty township	313	308	2	-	-	-	-	3	1.0	3	-
Lyon township	571	566	-	-	-	-	-	5	0.9	5	1
Hurdland city	239	234	-	-	-	-	-	5	2.1	5	-
Myrtle township	411	404	1	-	-	-	-	6	1.5	6	9
Knox City city	223	221	-	-	-	-	-	2	0.9	2	4
Salt River township	250	250	-	-	-	-	-	-	-	-	-
Novelty village	119	119	-	-	-	-	-	-	-	-	-
Shelton township	233	226	-	-	1	-	5	1	0.4	1	5
Laclede County	32 513	31 552	138	160	95	15	109	444	1.4	395	401
Auglaize township	2 204	2 148	1	11	4	1	3	36	1.6	35	15
Eldridge township	857	846	-	3	-	-	-	8	0.9	8	4

Table 3. **Race and Hispanic or Latino: 2000**—Con.

[For information on confidentiality protection, nonsampling error, and definitions, see text]

Not Hispanic or Latino										State County County Subdivision Place
	One race							Two or more races		
	White									
Total	Number	Percent of total population	Black or African American	American Indian and Alaska Native	Asian	Native Hawaiian and Other Pacific Islander	Some other race	Total	Two races excluding Some other race, and three or more races	
										Jasper County—Con.
1 996	1 947	96.1	3	23	1	-	-	22	21	Union township
1	1	100.0	-	-	-	-	-	-	-	Carthage city (part)
8	8	100.0	-	-	-	-	-	-	-	Fidelity town (part)
196 097	191 753	96.8	1 340	543	691	27	79	1 664	1 520	Jefferson County
19 758	19 408	97.2	59	42	75	3	11	160	132	Arnold township
19 758	19 408	97.2	59	42	75	3	11	160	132	Arnold city
6 394	6 273	97.6	14	15	19	1	-	72	71	Big River township
24	24	100.0	-	-	-	-	-	-	-	Cedar Hill Lakes village (part)
11 907	11 686	97.2	48	45	30	-	9	89	77	Central township
-	-	(X)	-	-	-	-	-	-	-	De Soto city (part)
1 639	1 572	93.9	34	6	11	-	1	15	15	Hillsboro city
16 391	16 111	97.3	30	56	36	3	7	148	132	High Ridge township
2 336	2 301	96.8	4	14	2	-	2	13	12	Byrnes Mill city
12	12	100.0	-	-	-	-	-	-	-	Cedar Hill CDP (part)
4 187	4 104	96.9	10	5	17	-	5	46	42	High Ridge CDP
202	200	97.6	-	-	1	-	-	1	1	Parkdale village
211	208	98.6	1	-	1	-	-	1	1	Scotsdale town
19 151	18 868	97.3	43	42	61	4	9	124	122	Imperial township
6 018	5 920	96.9	21	8	23	1	1	44	43	Barnhart CDP
15 222	14 836	96.7	166	48	55	-	4	113	107	Joachim township
448	444	97.6	2	1	-	-	-	1	1	Festus city (part)
2 610	2 522	96.2	73	-	3	-	-	12	12	Herculaneum city (part)
916	898	97.3	8	2	1	-	-	7	7	Horine CDP
3 733	3 595	95.4	59	14	17	-	2	46	43	Pevely city
17 607	17 334	97.6	27	75	26	-	4	141	137	Meramec township
1 677	1 650	97.6	1	14	3	-	-	9	9	Cedar Hill CDP (part)
203	200	97.6	-	1	-	-	-	2	2	Cedar Hill Lakes village (part)
10 455	10 259	97.5	34	23	53	-	-	86	73	Plattin township
-	-	(X)	-	-	-	-	-	-	-	Crystal City city (part)
-	-	(X)	-	-	-	-	-	-	-	Festus city (part)
665	649	97.0	-	2	10	-	-	4	4	Olympian Village city
14 220	13 317	92.8	604	39	95	4	12	149	141	River View township
4 226	3 895	91.7	226	11	22	-	1	71	67	Crystal City city (part)
9 112	8 551	92.9	377	27	70	4	9	74	70	Festus city (part)
177	177	96.2	-	-	-	-	-	-	-	Herculaneum city (part)
28 780	28 137	96.6	129	81	131	9	17	276	244	Rock township
8 951	8 774	97.0	19	17	39	-	7	95	79	Murphy CDP
14 471	14 147	96.8	156	27	16	1	2	122	113	Valle township
6 310	6 125	96.1	109	15	11	1	2	47	44	De Soto city (part)
21 741	21 377	97.0	30	50	94	2	4	184	171	Windsor township
4 322	4 242	97.0	6	6	14	1	-	53	52	Imperial CDP
94	84	89.4	1	-	-	-	-	9	7	Kimmswick city
46 851	42 803	88.7	2 064	297	687	56	75	869	756	Johnson County
1 335	1 311	96.3	-	12	6	-	-	6	6	Centerview township
238	229	92.0	-	6	1	-	-	2	2	Centerview city
1 133	1 111	97.8	2	4	3	-	-	13	13	Chilhowee township
329	315	95.7	2	1	-	-	-	11	11	Chilhowee town
958	924	95.3	3	4	10	-	3	14	12	Columbus township
483	471	95.5	2	1	2	-	-	7	7	Grover township
1 446	1 398	95.6	15	1	11	1	3	17	17	Hazel Hill township
3 537	3 464	96.9	19	17	5	-	4	28	21	Jackson township
611	602	97.7	2	-	-	1	-	6	5	Jefferson township
1 350	1 312	96.9	4	11	1	1	-	21	20	Kingsville township
257	246	95.7	-	6	1	-	-	4	4	Kingsville city
3 399	3 244	94.3	47	34	5	1	2	66	62	Madison township
2 483	2 349	93.6	47	27	3	1	2	54	50	Holden city
1 617	1 533	92.4	29	8	20	1	3	23	20	Montserrat township
1 959	1 902	96.2	4	18	6	-	8	21	12	Post Oak township
609	599	96.8	1	1	1	-	4	3	2	Leeton city
943	917	94.2	4	12	3	-	-	7	7	Rose Hill township
65	63	96.9	1	-	1	-	-	-	-	La Tour village
586	567	95.9	18	-	-	-	1	-	-	Simpson township
20 029	17 775	86.7	1 178	121	486	20	35	414	347	Warrensburg township
15 942	13 966	85.5	1 048	104	454	20	29	321	256	Warrensburg city
7 465	6 272	76.9	737	54	129	31	16	226	207	Washington township
2 091	1 657	67.3	288	21	44	12	5	64	63	Knob Noster city
3 595	3 014	79.0	364	20	65	17	7	108	100	Whiteman AFB CDP
4 335	4 277	98.1	4	1	4	-	2	47	45	Knox County
113	112	99.1	-	-	-	-	-	1	1	Bee Ridge township
181	178	98.3	-	-	-	-	-	3	3	Benton township
131	131	99.2	-	-	-	-	-	-	-	Bourbon township
1 225	1 190	96.5	1	1	2	-	2	29	27	Center township
1 225	1 190	96.5	1	1	2	-	2	29	27	Edina city
172	171	98.8	-	-	-	-	-	1	1	Colony township
240	239	99.6	-	-	1	-	-	-	-	Fabius township
100	99	99.0	-	-	1	-	-	-	-	Newark village
426	426	99.8	-	-	-	-	-	-	-	Greensburg township
158	158	99.4	-	-	-	-	-	-	-	Baring city
84	84	100.0	-	-	-	-	-	-	-	Jeddo township
313	308	98.4	2	-	-	-	-	3	3	Liberty township
570	565	98.9	-	-	-	-	-	5	5	Lyon township
239	234	97.9	-	-	-	-	-	5	5	Hurdland city
402	397	96.6	1	-	-	-	-	4	4	Myrtle township
219	217	97.3	-	-	-	-	-	2	2	Knox City city
250	250	100.0	-	-	-	-	-	-	-	Salt River township
119	119	100.0	-	-	-	-	-	-	-	Novelty village
228	226	97.0	-	-	1	-	-	1	1	Shelton township
32 112	31 296	96.3	138	148	94	15	14	407	381	Laclede County
2 189	2 135	96.9	1	9	4	1	3	36	35	Auglaize township
853	845	98.6	-	2	-	-	-	6	6	Eldridge township

Table 3. **Race and Hispanic or Latino: 2000**—Con.

[For information on confidentiality protection, nonsampling error, and definitions, see text]

State County County Subdivision Place	Total population	Race									Hispanic or Latino (of any race)
		One race						Two or more races			
		White	Black or African American	American Indian and Alaska Native	Asian	Native Hawaiian and Other Pacific Islander	Some other race	Number	Percent of total population	Two races excluding Some other race, and three or more races	
Laclede County—Con.											
Franklin township	735	733	-	1	-	-	-	1	0.1	1	1
Twin Bridges village (part)	-	-	-	-	-	-	-	-	(X)	-	-
Gasconade township	897	858	4	5	2	-	4	24	2.7	18	10
Lebanon township	16 441	15 866	116	79	70	6	60	244	1.5	221	251
Lebanon city	12 155	11 667	110	66	61	4	51	196	1.6	173	201
May/Smith township	1 072	1 052	1	6	1	1	-	11	1.0	11	4
Richland city (part)	85	83	-	-	-	1	-	1	1.2	1	-
Stoutland village (part)	31	31	-	-	-	-	-	-	-	-	-
Osage township	1 601	1 578	-	5	1	1	5	11	0.7	8	16
Phillipsburg township	1 646	1 588	8	10	5	5	12	18	1.1	16	23
Phillipsburg village	201	176	-	3	2	5	5	10	5.0	9	11
Twin Bridges village (part)	-	-	-	-	-	-	-	-	(X)	-	-
Spring Hollow township	3 948	3 835	7	17	11	1	12	65	1.6	56	37
Union township	1 637	1 601	1	11	1	-	7	16	1.0	11	22
Conway city	743	732	-	5	-	-	4	2	0.3	1	17
Washington township	1 475	1 447	-	12	-	-	6	10	0.7	10	18
Twin Bridges village (part)	42	40	-	2	-	-	-	-	-	-	2
Lafayette County	32 960	31 485	749	96	82	9	169	370	1.1	332	386
Clay township	5 216	5 066	54	15	4	2	17	58	1.1	50	60
Bates City city (part)	155	151	2	-	-	-	-	2	1.3	2	3
Napoleon city	208	197	4	-	1	-	-	6	2.9	6	-
Oak Grove city (part)	-	-	-	-	-	-	-	-	(X)	-	-
Odessa city (part)	1 129	1 096	17	2	-	-	3	11	1.0	11	8
Wellington city	784	772	4	2	-	1	2	3	0.4	3	14
Davis township	4 682	4 341	208	21	23	1	25	63	1.3	57	60
Higginsville city (part)	3 722	3 398	207	20	22	-	22	53	1.4	48	52
Dover township	2 339	2 207	58	5	7	-	26	36	1.5	35	36
Corder city	427	415	2	4	-	-	2	4	0.9	4	3
Dover town	108	99	1	-	1	-	5	2	1.9	2	5
Higginsville city (part)	960	889	40	-	3	-	10	18	1.9	17	18
Freedom township	3 429	3 374	18	5	7	-	-	25	0.7	25	18
Aullville village	86	74	5	4	-	-	-	3	3.5	3	-
Concordia city	2 360	2 326	10	1	4	-	-	19	0.8	19	17
Emma city (part)	99	99	-	-	-	-	-	-	-	-	1
Lexington township	5 956	5 521	285	11	23	2	54	60	1.0	51	109
Lexington city	4 453	4 053	269	8	22	2	47	52	1.2	44	97
Middleton township	1 604	1 579	6	1	1	-	4	13	0.8	10	12
Alma city	399	397	-	-	-	-	-	2	0.5	2	-
Blackburn city (part)	23	23	-	-	-	-	-	-	-	-	-
Waverly city	806	783	6	1	1	-	4	11	1.4	8	10
Sni-A-Bar township	6 854	6 638	66	24	15	2	32	77	1.1	70	63
Bates City city (part)	90	90	-	-	-	-	-	-	-	-	-
Lake Lafayette city	346	313	12	5	3	-	-	13	3.8	13	10
Oak Grove city (part)	18	17	-	1	-	-	-	-	-	-	4
Odessa city (part)	3 081	3 003	30	10	5	-	6	27	0.9	24	15
Washington township	2 880	2 759	54	14	2	2	11	38	1.3	34	28
Mayview city	294	257	28	3	-	-	-	6	2.0	5	8
Odessa city (part)	608	579	10	1	-	2	7	9	1.5	9	12
Lawrence County	35 204	33 682	95	267	79	8	589	484	1.4	362	1 195
Aurora township	8 909	8 568	18	63	22	-	100	138	1.5	98	210
Aurora city	7 014	6 711	18	58	18	-	94	115	1.6	77	190
Buck Prairie township	3 858	3 758	5	23	10	-	10	52	1.3	50	25
Marionville city	2 113	2 052	2	14	8	-	7	30	1.4	29	13
Freistatt township	542	512	5	3	1	-	10	11	2.0	11	12
Freistatt village	184	167	-	3	-	-	5	9	4.9	9	7
Green township	439	426	-	5	-	-	-	8	1.8	7	4
Hoberg township	652	640	-	1	-	3	-	8	1.2	4	13
Hoberg village	60	60	-	-	-	-	-	-	-	-	-
Lincoln township	1 630	1 598	1	13	-	-	2	16	1.0	16	10
Miller city	754	739	1	2	-	-	1	11	1.5	11	7
Mount Pleasant township	871	853	1	-	1	-	6	10	1.1	7	11
Mount Vernon township	6 367	6 170	30	53	19	-	29	66	1.0	50	71
Mount Vernon city	4 017	3 881	27	37	11	-	22	39	1.0	26	49
Ozark township	1 485	1 464	1	9	-	-	2	9	0.6	9	11
Halltown village	189	187	-	-	-	-	-	2	1.1	2	-
Pierce township	5 778	5 493	16	47	19	4	122	77	1.3	65	274
Monett city (part)	2 227	2 118	8	10	17	4	49	21	0.9	17	134
Pierce City city	1 385	1 336	3	15	-	-	3	28	2.0	26	14
Red Oak township	385	381	-	2	-	-	-	2	0.5	1	4
Spring River township	2 120	1 759	11	18	5	1	280	46	2.2	17	475
Verona town	714	567	11	5	2	-	117	12	1.7	7	221
Turnback township	1 178	1 126	3	8	2	-	11	28	2.4	15	38
Vineyard township	990	934	4	22	-	-	17	13	1.3	12	37
Stotts City city	250	219	3	10	-	-	9	9	3.6	8	23
Lewis County	10 494	10 066	265	17	21	2	46	77	0.7	72	77
Canton township	3 619	3 455	70	8	21	-	32	33	0.9	31	48
Canton city	2 557	2 431	54	7	21	-	14	30	1.2	28	23
Dickerson township	469	463	1	1	-	-	-	4	0.9	4	-
Monticello village	126	124	1	1	-	-	-	-	-	-	-
Highland township	1 634	1 625	1	3	-	1	1	3	0.2	3	2
Ewing city	464	460	-	1	-	1	1	1	0.2	1	-
La Belle township	1 707	1 639	51	1	-	1	8	7	0.4	5	15
La Belle city	669	616	39	-	-	1	7	6	0.9	5	12
Lewistown town	595	582	10	1	-	-	1	1	0.2	-	3
Lyon township	372	367	3	-	-	-	-	2	0.5	2	1
Reddish township	302	296	3	-	-	-	1	2	0.7	2	2
Salem township	332	330	-	1	-	-	-	1	0.3	1	1
Union township	2 059	1 891	136	3	-	-	4	25	1.2	24	8
La Grange city	1 000	868	111	3	-	-	4	14	1.4	13	6

Table 3. **Race and Hispanic or Latino: 2000**—Con.

[For information on confidentiality protection, nonsampling error, and definitions, see text]

Not Hispanic or Latino										State County County Subdivision Place
	One race							Two or more races		
	White									
Total	Number	Percent of total population	Black or African American	American Indian and Alaska Native	Asian	Native Hawaiian and Other Pacific Islander	Some other race	Total	Two races excluding Some other race, and three or more races	
										Laclede County—Con.
734	732	99.6	-	1	-	-	-	1	1	Franklin township
-	-	(X)	-	-	-	-	-	-	-	Twin Bridges village (part)
887	856	95.4	4	5	2	-	2	18	18	Gasconade township
16 190	15 694	95.5	116	74	70	6	4	226	213	Lebanon township
11 954	11 535	94.9	110	61	61	4	4	179	166	Lebanon city
1 068	1 048	97.8	1	6	1	1	-	11	11	May/Smith township
85	83	97.6	-	-	-	1	-	1	1	Richland city (part)
31	31	100.0	-	-	-	-	-	-	-	Stoutland village (part)
1 585	1 569	98.0	-	4	1	1	-	10	8	Osage township
1 623	1 581	96.1	8	9	5	5	-	15	14	Phillipsburg township
190	173	86.1	-	2	2	5	-	8	7	Phillipsburg village
-	-	(X)	-	-	-	-	-	-	-	Twin Bridges village (part)
3 911	3 816	96.7	7	17	10	1	2	58	54	Spring Hollow township
1 615	1 583	96.7	1	11	1	-	3	16	11	Union township
726	719	96.8	-	5	-	-	-	2	1	Conway city
1 457	1 437	97.4	-	10	-	-	-	10	10	Washington township
40	40	95.2	-	-	-	-	-	-	-	Twin Bridges village (part)
32 574	31 290	94.9	745	78	80	9	26	346	323	Lafayette County
5 156	5 023	96.3	54	14	4	2	2	57	50	Clay township
152	148	95.5	2	-	-	-	-	2	2	Bates City city (part)
208	197	94.7	4	-	1	-	-	6	6	Napoleon city
-	-	(X)	-	-	-	-	-	-	-	Oak Grove city (part)
1 121	1 091	96.6	17	2	-	-	-	11	11	Odessa city (part)
770	760	96.9	4	2	-	1	-	3	3	Wellington city
4 622	4 319	92.2	206	9	23	1	6	58	56	Davis township
3 670	3 381	90.8	205	8	22	-	6	48	47	Higginsville city (part)
2 303	2 201	94.1	58	5	6	-	1	32	32	Dover township
424	414	97.0	2	4	-	-	-	4	4	Corder city
103	99	91.7	1	-	1	-	-	2	2	Dover town
942	885	92.2	40	-	3	-	-	14	14	Higginsville city (part)
3 411	3 359	98.0	18	5	7	-	-	22	22	Freedom township
86	74	86.0	5	4	-	-	-	3	3	Aullville village
2 343	2 312	98.0	10	1	4	-	-	16	16	Concordia city
98	98	99.0	-	-	-	-	-	-	-	Emma city (part)
5 847	5 469	91.8	284	11	23	2	5	53	49	Lexington township
4 356	4 007	90.0	268	8	22	2	3	46	42	Lexington city
1 592	1 570	97.9	5	1	1	-	2	13	10	Middleton township
399	397	99.5	-	-	-	-	-	2	2	Alma city
23	23	100.0	-	-	-	-	-	-	-	Blackburn city (part)
796	776	96.3	5	1	1	-	2	11	8	Waverly city
6 791	6 602	96.3	66	22	14	2	8	77	70	Sni-A-Bar township
90	90	100.0	-	-	-	-	-	-	-	Bates City city (part)
336	304	87.9	12	4	3	-	-	13	13	Lake Lafayette city
14	13	72.2	-	1	-	-	-	-	-	Oak Grove city (part)
3 066	2 993	97.1	30	10	4	-	2	27	24	Odessa city (part)
2 852	2 747	95.4	54	11	2	2	2	34	34	Washington township
286	253	86.1	28	-	-	-	-	5	5	Mayview city
596	572	94.1	10	1	-	2	2	9	9	Odessa city (part)
34 009	33 213	94.3	68	252	79	7	13	377	354	Lawrence County
8 699	8 499	95.4	15	58	22	-	2	103	98	Aurora township
6 824	6 654	94.9	15	53	18	-	2	82	77	Aurora city
3 833	3 741	97.0	5	23	10	-	3	51	49	Buck Prairie township
2 100	2 043	96.7	2	14	8	-	3	30	29	Marionville city
530	510	94.1	5	3	1	-	-	11	11	Freistatt township
177	165	89.7	-	3	-	-	-	9	9	Freistatt village
435	423	96.4	-	5	-	-	-	7	6	Green township
639	631	96.8	-	1	-	3	-	4	4	Hoberg township
60	60	100.0	-	-	-	-	-	-	-	Hoberg village
1 620	1 590	97.5	1	12	-	-	1	16	16	Lincoln township
747	734	97.3	1	1	-	-	-	11	11	Miller city
860	849	97.5	1	-	1	-	-	9	7	Mount Pleasant township
6 296	6 135	96.4	30	51	19	-	3	58	48	Mount Vernon township
3 968	3 860	96.1	27	35	11	-	3	32	25	Mount Vernon city
1 474	1 458	98.2	-	9	-	-	-	7	7	Ozark township
189	187	98.9	-	-	-	-	-	2	2	Halltown village
5 504	5 366	92.9	3	43	19	3	4	66	64	Pierce township
2 093	2 044	91.8	-	10	17	3	2	17	17	Monett city (part)
1 371	1 327	95.8	2	15	-	-	-	27	26	Pierce City city
381	378	98.2	-	2	-	-	-	1	1	Red Oak township
1 645	1 604	75.7	1	18	5	1	-	16	16	Spring River township
493	479	67.1	1	5	2	-	-	6	6	Verona town
1 140	1 112	94.4	3	7	2	-	-	16	15	Turnback township
953	917	92.6	4	20	-	-	-	12	12	Vineyard township
227	206	82.4	3	10	-	-	-	8	8	Stotts City city
10 417	10 032	95.6	264	16	21	2	6	76	72	Lewis County
3 571	3 439	95.0	70	7	21	-	1	33	31	Canton township
2 534	2 423	94.8	54	6	21	-	-	30	28	Canton city
469	463	98.7	1	1	-	-	-	4	4	Dickerson township
126	124	98.4	1	1	-	-	-	-	-	Monticello village
1 632	1 623	99.3	1	3	-	1	1	3	3	Highland township
464	460	99.1	-	1	-	1	1	1	1	Ewing city
1 692	1 631	95.5	51	1	-	1	1	7	5	La Belle township
657	610	91.2	39	-	-	1	1	6	5	La Belle city
592	580	97.5	10	1	-	-	-	1	-	Lewistown town
371	366	98.4	3	-	-	-	-	2	2	Lyon township
300	295	97.7	3	-	-	-	-	2	2	Reddish township
331	329	99.1	-	1	-	-	-	1	1	Salem township
2 051	1 886	91.6	135	3	-	-	3	24	24	Union township
994	865	86.5	110	3	-	-	3	13	13	La Grange city

Table 3. **Race and Hispanic or Latino: 2000**—Con.

[For information on confidentiality protection, nonsampling error, and definitions, see text]

State County County Subdivision Place	Total population	Race									Hispanic or Latino (of any race)
		One race						Two or more races			
		White	Black or African American	American Indian and Alaska Native	Asian	Native Hawaiian and Other Pacific Islander	Some other race	Number	Percent of total population	Two races excluding Some other race, and three or more races	
Lincoln County	38 944	37 435	677	143	68	11	166	444	1.1	390	444
Bedford township	9 286	8 694	329	35	13	1	55	159	1.7	150	140
Cave town	7	7	-	-	-	-	-	-	-	-	-
Moscow Mills city (part)	345	324	8	-	-	-	-	13	3.8	13	8
Troy city (part)	6 666	6 256	191	26	9	1	53	130	2.0	122	114
Burr Oak township	2 957	2 884	22	11	3	-	6	31	1.0	20	25
Foley city	178	168	2	-	1	-	-	7	3.9	6	-
Clark township	5 862	5 644	117	24	6	1	22	48	0.8	43	51
Moscow Mills city (part)	1 397	1 319	47	6	2	-	5	18	1.3	15	8
Troy city (part)	71	68	2	-	-	-	1	-	-	-	1
Hawk Point township	1 870	1 831	20	1	2	1	-	15	0.8	14	6
Hawk Point city	459	449	-	-	2	-	-	8	1.7	8	-
Hurricane township	4 162	3 944	90	22	8	-	38	60	1.4	52	103
Elsberry city	2 047	1 917	67	13	3	-	13	34	1.7	33	40
Millwood township	786	773	4	2	1	-	4	2	0.3	2	5
Monroe township	7 816	7 648	33	23	19	6	18	69	0.9	57	64
Chain of Rocks village	91	91	-	-	-	-	-	-	-	-	-
Fountain N' Lakes village	129	128	-	1	-	-	-	-	-	-	-
Old Monroe city	250	246	-	-	-	-	2	2	0.8	2	7
Winfield city	723	713	1	2	3	-	-	4	0.6	4	2
Nineveh township	373	364	1	1	2	-	2	3	0.8	2	-
Prairie township	367	361	-	2	3	-	-	1	0.3	1	3
Truxton village	96	92	-	-	3	-	-	1	1.0	1	1
Snow Hill township	2 754	2 642	30	14	10	2	15	41	1.5	34	27
Union township	2 323	2 274	26	6	1	-	6	10	0.4	10	17
Silex village	206	204	-	-	-	-	-	2	1.0	2	-
Whiteside village	67	67	-	-	-	-	-	-	-	-	-
Waverly township	388	376	5	2	-	-	-	5	1.3	5	3
Linn County	13 754	13 476	82	52	19	-	21	104	0.8	90	104
Baker township	240	240	-	-	-	-	-	-	-	-	3
Benton township	609	601	1	1	-	-	-	6	1.0	6	5
Browning city (part)	234	229	-	1	-	-	-	4	1.7	4	3
Purdin city	223	221	1	-	-	-	-	1	0.4	1	2
Brookfield township	5 441	5 286	61	18	9	-	7	60	1.1	52	47
Brookfield city	4 769	4 623	60	17	7	-	6	56	1.2	49	45
Bucklin township	807	795	1	-	-	-	3	8	1.0	7	8
Bucklin city	524	514	-	-	-	-	3	7	1.3	6	7
Clay township	254	251	-	1	-	-	-	2	0.8	2	-
Enterprise township	100	99	-	1	-	-	-	-	-	-	2
Grantsville township	256	254	-	-	-	-	1	1	0.4	1	1
Jackson township	196	194	-	-	-	-	-	2	1.0	2	-
Jefferson township	827	809	9	1	1	-	2	5	0.6	3	10
Laclede city	415	405	6	1	1	-	-	2	0.5	1	7
Locust Creek township	655	647	4	1	1	-	1	1	0.2	1	1
Linneus city	369	363	4	-	1	-	1	-	-	-	1
Marceline township	2 989	2 930	3	28	6	-	6	16	0.5	14	23
Marceline city (part)	2 558	2 512	3	20	5	-	5	13	0.5	11	21
North Salem township	149	149	-	-	-	-	-	-	-	-	-
Parson Creek township	844	838	2	-	1	-	1	2	0.2	1	4
Meadville city	457	452	2	-	-	-	1	2	0.4	1	4
Yellow Creek township	387	383	1	1	1	-	-	1	0.3	1	-
Livingston County	14 558	13 962	339	49	39	2	35	132	0.9	121	94
Blue Mound township	427	425	-	1	-	-	-	1	0.2	1	-
Chillicothe township	9 729	9 194	317	40	37	-	29	112	1.2	104	86
Chillicothe city (part)	8 676	8 147	316	37	36	-	29	111	1.3	103	85
Cream Ridge township	561	557	-	1	1	-	1	1	0.2	1	1
Chula city	198	196	-	1	-	-	-	1	0.5	1	-
Fairview township	422	415	1	1	-	-	3	2	0.5	2	1
Grand River township	260	258	-	-	-	-	-	2	0.8	2	-
Green township	323	322	1	-	-	-	-	-	-	-	2
Utica village	274	273	1	-	-	-	-	-	-	-	2
Jackson township	548	542	-	-	-	2	-	4	0.7	3	1
Medicine township	113	113	-	-	-	-	-	-	-	-	-
Monroe township	412	405	1	3	1	-	-	2	0.5	2	-
Ludlow town	204	199	1	2	-	-	-	2	1.0	2	-
Mooresville township	304	302	-	1	-	-	-	1	0.3	1	-
Mooresville village	89	89	-	-	-	-	-	-	-	-	-
Rich Hill township	796	770	18	-	-	-	2	6	0.8	4	1
Chillicothe city (part)	292	270	15	-	-	-	2	5	1.7	3	1
Sampsel township	257	255	1	-	-	-	-	1	0.4	1	-
Wheeling township	406	404	-	2	-	-	-	-	-	-	2
Wheeling city	268	266	-	2	-	-	-	-	-	-	2
McDonald County	21 681	19 440	38	625	31	30	802	715	3.3	598	2 030
Anderson East township	1 812	1 634	2	57	2	2	57	58	3.2	54	120
Anderson city (part)	1 101	1 006	-	32	2	1	19	41	3.7	40	31
Anderson West township	1 802	1 639	12	61	4	1	30	55	3.1	47	52
Anderson city (part)	755	677	11	33	1	1	17	15	2.0	11	33
Buffalo Hart township	373	309	-	27	4	-	-	33	8.8	33	2
Buffalo May township	543	504	-	12	1	-	6	20	3.7	19	9
Center township	694	669	-	11	2	-	1	11	1.6	10	5
Elk Horn township	1 121	1 071	-	13	2	-	2	33	2.9	31	9
Elk River East township	1 275	939	4	31	2	1	266	32	2.5	20	427
Noel city (part)	959	654	4	22	1	1	251	26	2.7	16	391
Elk River West township	2 022	1 691	3	41	-	-	191	96	4.7	54	765
Noel city (part)	521	403	1	10	-	-	89	18	3.5	12	149
Erie Goodman township	2 051	1 853	6	77	2	25	12	76	3.7	70	30
Goodman town	1 183	1 069	4	39	1	16	2	52	4.4	48	9
Erie McNatt township	369	352	-	8	-	-	1	8	2.2	7	2
McMillen Coy township	1 067	972	-	24	-	-	1	70	6.6	67	6
McMillen Tiff township	365	325	3	17	1	-	4	15	4.1	15	4
Mountain township	1 013	982	-	16	4	-	3	8	0.8	6	11
Pineville Lanagan township	812	715	1	31	1	-	32	32	3.9	28	102

Table 3. **Race and Hispanic or Latino: 2000**—Con.

[For information on confidentiality protection, nonsampling error, and definitions, see text]

Not Hispanic or Latino										
	One race							Two or more races		
	White									**State** **County** **County Subdivision** **Place**
Total	Number	Percent of total population	Black or African American	American Indian and Alaska Native	Asian	Native Hawaiian and Other Pacific Islander	Some other race	Total	Two races excluding Some other race, and three or more races	
38 500	37 184	95.5	672	138	67	10	17	412	387	Lincoln County
9 146	8 611	92.7	329	33	13	1	5	154	150	Bedford township
7	7	100.0	-	-	-	-	-	-	-	Cave town
337	316	91.6	8	-	-	-	-	13	13	Moscow Mills city (part)
6 552	6 197	93.0	191	24	9	1	5	125	122	Troy city (part)
2 932	2 867	97.0	22	11	3	-	1	28	20	Burr Oak township
178	168	94.4	2	-	1	-	-	7	6	Foley city
5 811	5 617	95.8	117	24	6	1	-	46	43	Clark township
1 389	1 317	94.3	47	6	2	-	-	17	15	Moscow Mills city (part)
70	68	95.8	2	-	-	-	-	-	-	Troy city (part)
1 864	1 827	97.7	20	-	2	1	-	14	14	Hawk Point township
459	449	97.8	-	-	2	-	-	8	8	Hawk Point city
4 059	3 892	93.5	86	22	8	-	1	50	49	Hurricane township
2 007	1 894	92.5	63	13	3	-	1	33	32	Elsberry city
781	772	98.2	4	2	1	-	-	2	2	Millwood township
7 752	7 608	97.3	33	23	18	5	3	62	57	Monroe township
91	91	100.0	-	-	-	-	-	-	-	Chain of Rocks village
129	128	99.2	-	1	-	-	-	-	-	Fountain N' Lakes village
243	241	96.4	-	-	-	-	-	2	2	Old Monroe city
721	711	98.3	1	2	3	-	-	4	4	Winfield city
373	364	97.6	1	1	2	-	2	3	2	Nineveh township
364	358	97.5	-	2	3	-	-	1	1	Prairie township
95	91	94.8	-	-	3	-	-	1	1	Truxton village
2 727	2 630	95.5	29	14	10	2	5	37	34	Snow Hill township
2 306	2 265	97.5	26	4	1	-	-	10	10	Union township
206	204	99.0	-	-	-	-	-	2	2	Silex village
67	67	100.0	-	-	-	-	-	-	-	Whiteside village
385	373	96.1	5	2	-	-	-	5	5	Waverly township
13 650	13 406	97.5	82	47	19	-	1	95	89	Linn County
237	237	98.8	-	-	-	-	-	-	-	Baker township
604	596	97.9	1	1	-	-	-	6	6	Benton township
231	226	96.6	-	1	-	-	-	4	4	Browning city (part)
221	219	98.2	1	-	-	-	-	1	1	Purdin city
5 394	5 254	96.6	61	17	9	-	-	53	51	Brookfield township
4 724	4 591	96.3	60	16	7	-	-	50	48	Brookfield city
799	789	97.8	1	-	-	-	1	8	7	Bucklin township
517	509	97.1	-	-	-	-	1	7	6	Bucklin city
254	251	98.8	-	1	-	-	-	2	2	Clay township
98	97	97.0	-	1	-	-	-	-	-	Enterprise township
255	254	99.2	-	-	-	-	-	1	1	Grantsville township
196	194	99.0	-	-	-	-	-	2	2	Jackson township
817	802	97.0	9	1	1	-	-	4	3	Jefferson township
408	399	96.1	6	1	1	-	-	1	1	Laclede city
654	647	98.8	4	1	1	-	-	1	1	Locust Creek township
368	363	98.4	4	-	1	-	-	-	-	Linneus city
2 966	2 917	97.6	3	24	6	-	-	16	14	Marceline township
2 537	2 500	97.7	3	16	5	-	-	13	11	Marceline city (part)
149	149	100.0	-	-	-	-	-	-	-	North Salem township
840	836	99.1	2	-	1	-	-	1	1	Parson Creek township
453	450	98.5	2	-	-	-	-	1	1	Meadville city
387	383	99.0	1	1	1	-	-	1	1	Yellow Creek township
14 464	13 911	95.6	331	43	38	2	18	121	111	Livingston County
427	425	99.5	-	1	-	-	-	1	1	Blue Mound township
9 643	9 151	94.1	309	34	36	-	12	101	94	Chillicothe township
8 591	8 105	93.4	308	31	35	-	12	100	93	Chillicothe city (part)
560	556	99.1	-	1	1	-	1	1	1	Cream Ridge township
198	196	99.0	-	1	-	-	-	1	1	Chula city
421	414	98.1	1	1	-	-	3	2	2	Fairview township
260	258	99.2	-	-	-	-	-	2	2	Grand River township
321	320	99.1	1	-	-	-	-	-	-	Green township
272	271	98.9	1	-	-	-	-	-	-	Utica village
547	541	98.7	-	-	-	2	-	4	3	Jackson township
113	113	100.0	-	-	-	-	-	-	-	Medicine township
412	405	98.3	1	3	1	-	-	2	2	Monroe township
204	199	97.5	1	2	-	-	-	2	2	Ludlow town
304	302	99.3	-	1	-	-	-	1	1	Mooresville township
89	89	100.0	-	-	-	-	-	-	-	Mooresville village
795	769	96.6	18	-	-	-	2	6	4	Rich Hill township
291	269	92.1	15	-	-	-	2	5	3	Chillicothe city (part)
257	255	99.2	1	-	-	-	-	1	1	Sampsel township
404	402	99.0	-	2	-	-	-	-	-	Wheeling township
266	264	98.5	-	2	-	-	-	-	-	Wheeling city
19 651	18 348	84.6	33	595	27	29	10	609	582	McDonald County
1 692	1 580	87.2	2	53	-	1	3	53	51	Anderson East township
1 070	1 003	91.1	-	28	-	1	-	38	38	Anderson city (part)
1 750	1 628	90.3	12	56	4	1	1	48	47	Anderson West township
722	668	88.5	11	29	1	1	1	11	11	Anderson city (part)
371	307	82.3	-	27	4	-	-	33	33	Buffalo Hart township
534	501	92.3	-	12	1	-	-	20	19	Buffalo May township
689	665	95.8	-	11	2	-	-	11	10	Center township
1 112	1 065	95.0	-	13	2	-	-	32	30	Elk Horn township
848	793	62.2	-	31	2	1	-	21	20	Elk River East township
568	528	55.1	-	22	1	1	-	16	16	Noel city (part)
1 257	1 157	57.2	2	40	-	-	1	57	54	Elk River West township
372	349	67.0	1	10	-	-	-	12	12	Noel city (part)
2 021	1 847	90.1	6	70	2	25	-	71	69	Erie Goodman township
1 174	1 066	90.1	4	39	1	16	-	48	47	Goodman town
367	351	95.1	-	8	-	-	-	8	7	Erie McNatt township
1 061	967	90.6	-	24	-	-	1	69	67	McMillen Coy township
361	325	89.0	3	17	1	-	-	15	15	McMillen Tiff township
1 002	976	96.3	-	16	4	-	-	6	6	Mountain township
710	647	79.7	1	31	-	-	1	30	27	Pineville Lanagan township

Table 3. **Race and Hispanic or Latino: 2000**—Con.

[For information on confidentiality protection, nonsampling error, and definitions, see text]

State County County Subdivision Place	Total population	Race									Hispanic or Latino (of any race)
		One race						Two or more races			
		White	Black or African American	American Indian and Alaska Native	Asian	Native Hawaiian and Other Pacific Islander	Some other race	Number	Percent of total population	Two races excluding Some other race, and three or more races	
McDonald County—Con.											
Pineville Lanagan township—Con.											
Lanagan town	411	363	1	20	1	-	8	18	4.4	18	34
Pineville North township	1 603	1 529	1	46	-	-	6	21	1.3	19	17
Pineville town (part)	721	689	-	19	-	-	3	10	1.4	9	8
Pineville South township	982	933	-	12	3	-	19	15	1.5	12	41
Pineville town (part)	47	46	-	1	-	-	-	-	-	-	-
Prairie township	1 534	1 178	3	92	2	-	167	92	6.0	69	416
South West City town	855	614	1	61	2	-	136	41	4.8	25	319
Richwood township	648	621	-	13	1	-	-	13	2.0	12	5
White Rock township	1 595	1 524	3	36	-	1	4	27	1.7	25	7
Macon County	15 762	15 160	349	61	25	2	34	131	0.8	119	121
Bevier township	1 219	1 190	2	9	3	-	-	15	1.2	14	4
Bevier city	723	706	-	6	3	-	-	8	1.1	7	1
Callao township	509	490	-	9	-	-	-	10	2.0	9	3
Callao city	291	289	-	1	-	-	-	1	0.3	1	-
Chariton township	394	382	2	2	-	-	1	7	1.8	4	6
Drake township	63	62	-	1	-	-	-	-	-	-	-
Eagle township	448	443	-	-	3	-	-	2	0.4	2	1
Easley township	222	220	1	-	-	-	1	-	-	-	1
Elmer city (part)	19	19	-	-	-	-	-	-	-	-	-
South Gifford village	72	72	-	-	-	-	-	-	-	-	-
Hudson township	6 731	6 294	319	15	16	2	25	60	0.9	56	55
Macon city	5 538	5 138	297	12	13	1	23	54	1.0	51	49
Independence township	168	165	-	-	-	-	-	3	1.8	3	-
Jackson township	97	97	-	-	-	-	-	-	-	-	-
Johnston township	49	49	-	-	-	-	-	-	-	-	-
La Plata township	1 731	1 709	2	1	2	-	4	13	0.8	11	28
La Plata city	1 486	1 466	2	1	2	-	4	11	0.7	9	25
Liberty township	224	221	1	2	-	-	-	-	-	-	1
Lingo township	517	508	1	2	-	-	1	5	1.0	5	2
New Cambria city	222	216	1	2	-	-	-	3	1.4	3	1
Lyda township	705	700	-	1	-	-	1	3	0.4	2	1
Atlanta city	450	446	-	1	-	-	-	3	0.7	2	-
Middle Fork township	276	275	1	-	-	-	-	-	-	-	1
Morrow township	162	155	2	3	1	-	-	1	0.6	1	1
Narrows township	373	369	4	-	-	-	-	-	-	-	9
Richland township	424	423	1	-	-	-	-	-	-	-	-
Round Grove township	364	340	13	6	-	-	1	4	1.1	4	7
Russell township	194	193	-	-	-	-	-	1	0.5	1	-
Ten Mile township	316	310	-	4	-	-	-	2	0.6	2	1
Valley township	160	160	-	-	-	-	-	-	-	-	-
Walnut Creek township	222	221	-	-	-	-	-	1	0.5	1	-
Elmer city (part)	79	79	-	-	-	-	-	-	-	-	-
Ethel town (part)	31	31	-	-	-	-	-	-	-	-	-
White township	194	184	-	6	-	-	-	4	2.1	4	-
Ethel town (part)	69	66	-	3	-	-	-	-	-	-	-
Madison County	11 800	11 599	15	30	34	-	24	98	0.8	92	66
Big Creek township	229	225	1	-	-	-	2	1	0.4	1	5
Castor township	984	966	2	6	1	-	-	9	0.9	9	7
Central township	480	478	-	-	1	-	-	1	0.2	1	-
Liberty township	290	286	-	1	1	-	-	2	0.7	2	-
Marquand township	839	815	-	3	2	-	2	17	2.0	17	7
Marquand city	251	244	-	1	1	-	1	4	1.6	4	3
Mine La Motte township	791	780	-	1	2	-	2	6	0.8	6	1
Polk township	910	898	3	2	-	-	1	6	0.7	5	7
St. Francois township	276	275	-	-	-	-	-	1	0.4	1	1
St. Michael township	6 671	6 552	9	16	25	-	17	52	0.8	47	36
Cobalt village	189	189	-	-	-	-	-	-	-	-	-
Fredericktown city	3 928	3 840	8	13	23	-	16	28	0.7	26	27
Junction City village	319	314	-	-	-	-	-	5	1.6	5	-
Twelvemile township	330	324	-	1	2	-	-	3	0.9	3	2
Maries County	8 903	8 674	29	49	10	-	31	110	1.2	100	103
Boone township	669	638	21	2	-	-	-	8	1.2	8	9
Dry Creek township	643	631	-	5	2	-	1	4	0.6	2	12
Jackson township	2 164	2 128	-	15	3	-	-	18	0.8	17	3
Argyle town (part)	8	8	-	-	-	-	-	-	-	-	-
Vienna city	628	620	-	3	1	-	-	4	0.6	4	-
Jefferson township	2 661	2 595	5	16	-	-	8	37	1.4	37	19
Belle city (part)	1 195	1 157	1	6	-	-	8	23	1.9	23	15
Johnson township	1 301	1 256	3	9	3	-	11	19	1.5	13	23
Miller township	1 126	1 090	-	2	2	-	11	21	1.9	20	32
Spring Creek township	339	336	-	-	-	-	-	3	0.9	3	5
Marion County	28 289	26 382	1 308	75	78	23	50	373	1.3	322	252
Fabius township	1 239	1 228	-	1	1	8	-	1	0.1	1	10
Liberty township	4 282	4 128	107	10	9	-	3	25	0.6	25	24
Palmyra city	3 467	3 336	91	8	9	-	1	22	0.6	22	21
Mason township	13 603	12 281	928	43	39	11	37	264	1.9	218	176
Hannibal city (part)	12 958	11 657	914	43	36	11	36	261	2.0	216	172
Miller township	5 764	5 383	259	19	28	3	7	65	1.1	62	31
Hannibal city (part)	4 545	4 187	248	19	27	2	7	55	1.2	52	27
Round Grove township	833	817	4	1	1	-	-	10	1.2	9	3
South River township	307	304	-	-	-	-	1	2	0.7	2	-
Union township	828	823	1	-	-	-	-	4	0.5	3	-
Warren township	1 433	1 418	9	1	-	1	2	2	0.1	2	8
Monroe City city (part)	506	495	9	-	-	1	-	1	0.2	1	-
Mercer County	3 757	3 709	7	21	-	2	1	17	0.5	16	11
Harrison township	183	182	-	-	-	-	-	1	0.5	1	-
Lindley township	162	157	-	-	-	-	1	4	2.5	4	1
Madison township	192	184	-	6	-	-	-	2	1.0	1	1

Table 3. **Race and Hispanic or Latino: 2000**—Con.

[For information on confidentiality protection, nonsampling error, and definitions, see text]

Not Hispanic or Latino										State County County Subdivision Place
	One race							Two or more races		
	White									
Total	Number	Percent of total population	Black or African American	American Indian and Alaska Native	Asian	Native Hawaiian and Other Pacific Islander	Some other race	Total	Two races excluding Some other race, and three or more races	
										McDonald County—Con.
										Pineville Lanagan township—Con.
377	339	82.5	1	20	-	-	-	17	17	Lanagan town
1 586	1 521	94.9	1	45	-	-	-	19	17	Pineville North township
713	685	95.0	-	18	-	-	-	10	9	Pineville town (part)
941	916	93.3	-	9	2	-	-	14	12	Pineville South township
47	46	97.9	-	1	-	-	-	-	-	Pineville town (part)
1 118	967	63.0	3	83	2	-	1	62	61	Prairie township
536	457	53.5	1	53	2	-	1	22	22	South West City town
643	616	95.1	-	13	1	-	-	13	12	Richwood township
1 588	1 519	95.2	3	36	-	1	2	27	25	White Rock township
15 641	15 071	95.6	347	60	25	2	15	121	115	Macon County
1 215	1 186	97.3	2	9	3	-	-	15	14	Bevier township
722	705	97.5	-	6	3	-	-	8	7	Bevier city
506	490	96.3	-	8	-	-	-	8	8	Callao township
291	289	99.3	-	1	-	-	-	1	1	Callao city
388	380	96.4	2	2	-	-	-	4	2	Chariton township
63	62	98.4	-	1	-	-	-	-	-	Drake township
447	442	98.7	-	-	3	-	-	2	2	Eagle township
221	220	99.1	1	-	-	-	-	-	-	Easley township
19	19	100.0	-	-	-	-	-	-	-	Elmer city (part)
72	72	100.0	-	-	-	-	-	-	-	South Gifford village
6 676	6 255	92.9	317	15	16	2	14	57	55	Hudson township
5 489	5 102	92.1	295	12	13	1	14	52	50	Macon city
168	165	98.2	-	-	-	-	-	3	3	Independence township
97	97	100.0	-	-	-	-	-	-	-	Jackson township
49	49	100.0	-	-	-	-	-	-	-	Johnston township
1 703	1 687	97.5	2	1	2	-	-	11	11	La Plata township
1 461	1 447	97.4	2	1	2	-	-	9	9	La Plata city
223	220	98.2	1	2	-	-	-	-	-	Liberty township
515	507	98.1	1	2	-	-	-	5	5	Lingo township
221	215	96.8	1	2	-	-	-	3	3	New Cambria city
704	700	99.3	-	1	-	-	-	3	2	Lyda township
450	446	99.1	-	1	-	-	-	3	2	Atlanta city
275	274	99.3	1	-	-	-	-	-	-	Middle Fork township
161	154	95.1	2	3	1	-	-	1	1	Morrow township
364	360	96.5	4	-	-	-	-	-	-	Narrows township
424	423	99.8	1	-	-	-	-	-	-	Richland township
357	333	91.5	13	6	-	-	1	4	4	Round Grove township
194	193	99.5	-	-	-	-	-	1	1	Russell township
315	309	97.8	-	4	-	-	-	2	2	Ten Mile township
160	160	100.0	-	-	-	-	-	-	-	Valley township
222	221	99.5	-	-	-	-	-	1	1	Walnut Creek township
79	79	100.0	-	-	-	-	-	-	-	Elmer city (part)
31	31	100.0	-	-	-	-	-	-	-	Ethel town (part)
194	184	94.8	-	6	-	-	-	4	4	White township
69	66	95.7	-	3	-	-	-	-	-	Ethel town (part)
11 734	11 552	97.9	15	29	33	-	12	93	90	Madison County
224	222	96.9	1	-	-	-	-	1	1	Big Creek township
977	959	97.5	2	6	1	-	-	9	9	Castor township
480	478	99.6	-	-	1	-	-	1	1	Central township
290	286	98.6	-	1	1	-	-	2	2	Liberty township
832	809	96.4	-	3	2	-	1	17	17	Marquand township
248	242	96.4	-	1	1	-	-	4	4	Marquand city
790	779	98.5	-	1	2	-	2	6	6	Mine La Motte township
903	893	98.1	3	1	-	-	-	6	5	Polk township
275	274	99.3	-	-	-	-	-	1	1	St. Francois township
6 635	6 528	97.9	9	16	25	-	9	48	46	St. Michael township
189	189	100.0	-	-	-	-	-	-	-	Cobalt village
3 901	3 821	97.3	8	13	23	-	9	27	25	Fredericktown city
319	314	98.4	-	-	-	-	-	5	5	Junction City village
328	324	98.2	-	1	1	-	-	2	2	Twelvemile township
8 800	8 609	96.7	29	47	10	-	4	101	92	Maries County
660	635	94.9	21	-	-	-	-	4	4	Boone township
631	619	96.3	-	5	2	-	1	4	2	Dry Creek township
2 161	2 125	98.2	-	15	3	-	-	18	17	Jackson township
8	8	100.0	-	-	-	-	-	-	-	Argyle town (part)
628	620	98.7	-	3	1	-	-	4	4	Vienna city
2 642	2 583	97.1	5	16	-	-	3	35	35	Jefferson township
1 180	1 148	96.1	1	6	-	-	3	22	22	Belle city (part)
1 278	1 247	95.8	3	9	3	-	-	16	11	Johnson township
1 094	1 069	94.9	-	2	2	-	-	21	20	Miller township
334	331	97.6	-	-	-	-	-	3	3	Spring Creek township
28 037	26 236	92.7	1 303	66	78	15	11	328	305	Marion County
1 229	1 226	99.0	-	1	1	-	-	1	1	Fabius township
4 258	4 110	96.0	106	9	9	-	-	24	24	Liberty township
3 446	3 319	95.7	90	7	9	-	-	21	21	Palmyra city
13 427	12 181	89.5	925	39	39	11	10	222	204	Mason township
12 786	11 560	89.2	911	39	36	11	10	219	202	Hannibal city (part)
5 733	5 366	93.1	258	15	28	3	-	63	60	Miller township
4 518	4 172	91.8	247	15	27	2	-	55	52	Hannibal city (part)
830	814	97.7	4	1	1	-	-	10	9	Round Grove township
307	304	99.0	-	-	-	-	1	2	2	South River township
828	823	99.4	1	-	-	-	-	4	3	Union township
1 425	1 412	98.5	9	1	-	1	-	2	2	Warren township
506	495	97.8	9	-	-	1	-	1	1	Monroe City city (part)
3 746	3 704	98.6	7	19	-	-	-	16	15	Mercer County
183	182	99.5	-	-	-	-	-	1	1	Harrison township
161	157	96.9	-	-	-	-	-	4	4	Lindley township
191	184	95.8	-	5	-	-	-	2	1	Madison township

Table 3. **Race and Hispanic or Latino: 2000**—Con.

[For information on confidentiality protection, nonsampling error, and definitions, see text]

State County County Subdivision Place	Total population	Race									Hispanic or Latino (of any race)
		One race						Two or more races			
		White	Black or African American	American Indian and Alaska Native	Asian	Native Hawaiian and Other Pacific Islander	Some other race	Number	Percent of total population	Two races excluding Some other race, and three or more races	
Mercer County—Con.											
Marion township	910	898	6	2	-	-	-	4	0.4	4	1
Mercer town	342	340	-	1	-	-	-	1	0.3	1	1
South Lineville town	37	37	-	-	-	-	-	-	-	-	-
Medicine township	155	155	-	-	-	-	-	-	-	-	1
Morgan township	1 491	1 476	1	7	-	2	-	5	0.3	5	6
Princeton city	1 047	1 035	1	7	-	-	-	4	0.4	4	3
Ravanna township	242	241	-	1	-	-	-	-	-	-	-
Somerset township	135	131	-	3	-	-	-	1	0.7	1	1
Washington township	287	285	-	2	-	-	-	-	-	-	-
Miller County	23 564	23 090	65	108	30	5	68	198	0.8	182	231
Equality township	1 336	1 299	5	11	4	-	-	17	1.3	16	7
Tuscumbia town	218	208	4	1	2	-	-	3	1.4	2	3
Franklin township	2 273	2 217	4	17	4	5	12	14	0.6	9	22
Bagnell town (part)	86	83	-	3	-	-	-	-	-	-	1
Eldon city (part)	22	21	-	-	1	-	-	-	-	-	-
Glaze township	6 283	6 093	26	39	11	-	30	84	1.3	80	93
Bagnell town (part)	-	-	-	-	-	-	-	-	(X)	-	-
Brumley town	102	88	-	8	-	-	-	6	5.9	6	4
Lake Ozark city (part)	1 367	1 312	6	19	7	-	7	16	1.2	16	32
Lakeside city	37	37	-	-	-	-	-	-	-	-	-
Osage Beach city (part)	244	238	-	-	1	-	-	5	2.0	3	8
Jim Henry township	1 336	1 314	1	2	1	-	1	17	1.3	17	10
St. Elizabeth village (part)	274	274	-	-	-	-	-	-	-	-	2
Osage township	857	851	-	2	1	-	-	3	0.4	2	4
St. Elizabeth village (part)	23	23	-	-	-	-	-	-	-	-	-
Richwoods township	3 036	3 008	4	11	1	-	4	8	0.3	8	14
Iberia city	605	592	2	4	1	-	2	4	0.7	4	8
Saline township	8 443	8 308	25	26	8	-	21	55	0.7	50	81
Eldon city (part)	4 873	4 783	16	15	7	-	15	37	0.8	34	57
Olean town	157	153	-	2	-	-	-	2	1.3	2	-
Mississippi County	13 427	10 463	2 757	33	15	1	39	119	0.9	88	129
James Bayou township	115	85	8	1	-	-	21	-	-	-	27
Long Prairie township	1 287	1 199	78	3	-	-	-	7	0.5	4	3
Bertrand city	740	709	21	3	-	-	-	7	0.9	4	3
Miner city (part)	-	-	-	-	-	-	-	-	(X)	-	-
Mississippi township	53	52	1	-	-	-	-	-	-	-	2
Ohio township	709	484	210	1	-	-	-	14	2.0	12	2
Wilson City village	165	6	159	-	-	-	-	-	-	-	-
Wyatt city	364	327	25	-	-	-	-	12	3.3	10	-
St. James township	5 671	5 453	130	25	2	-	9	52	0.9	34	39
Anniston town	285	278	7	-	-	-	-	-	-	-	1
East Prairie city	3 227	3 091	73	21	2	-	9	31	1.0	25	25
Tywappity township	5 393	3 072	2 251	2	13	1	9	45	0.8	37	56
Charleston city	4 732	2 513	2 158	2	13	1	7	38	0.8	31	52
Wolf Island township	199	118	79	1	-	-	-	1	0.5	1	-
Pinhook village	48	5	42	-	-	-	-	1	2.1	1	-
Moniteau County	14 827	13 752	561	59	46	2	219	188	1.3	153	435
Burris Fork township	620	614	3	-	-	-	1	2	0.3	2	1
Harrison township	653	641	-	-	-	-	-	12	1.8	11	3
Linn township	1 192	1 156	6	5	3	1	1	20	1.7	16	4
Jamestown town	382	371	-	3	1	1	-	6	1.6	3	2
Lupus town	29	29	-	-	-	-	-	-	-	-	-
Moreau township	797	787	-	3	1	-	1	5	0.6	5	20
Clarksburg city	375	375	-	-	-	-	-	-	-	-	16
Pilot Grove township	1 099	1 040	27	-	1	-	23	8	0.7	5	21
Walker township	6 660	6 318	30	20	26	-	183	83	1.2	68	354
California city	4 005	3 748	26	8	22	-	163	38	0.9	31	303
Willow Fork township	3 806	3 196	495	31	15	1	10	58	1.5	46	32
Tipton city	3 261	2 658	495	31	14	1	9	53	1.6	45	29
Monroe County	9 311	8 814	357	38	11	3	15	73	0.8	65	52
Clay township	292	290	-	-	1	-	-	1	0.3	1	1
Indian Creek township	157	156	-	-	-	-	-	1	0.6	1	-
Jackson township	2 726	2 581	113	15	2	-	-	15	0.6	12	14
Paris city	1 529	1 409	95	14	1	-	-	10	0.7	9	7
Jefferson township	432	418	4	3	2	-	-	5	1.2	5	-
Florida village	9	9	-	-	-	-	-	-	-	-	-
Stoutsville village	44	42	-	2	-	-	-	-	-	-	-
Marion township	1 429	1 406	4	2	3	-	2	12	0.8	12	12
Holliday village	129	129	-	-	-	-	-	-	-	-	1
Madison city	586	581	-	1	-	-	2	2	0.3	2	8
Monroe township	2 430	2 153	223	2	3	3	13	33	1.4	28	11
Monroe City city (part)	2 082	1 817	220	1	-	3	9	32	1.5	27	11
South Fork township	495	480	7	7	-	-	-	1	0.2	1	1
Union township	779	771	1	4	-	-	-	3	0.4	3	11
Washington township	308	304	3	1	-	-	-	-	-	-	1
Woodlawn township	263	255	2	4	-	-	-	2	0.8	2	1
Montgomery County	12 136	11 647	248	29	31	1	25	155	1.3	130	94
Bear Creek township	2 601	2 501	21	4	20	-	3	52	2.0	40	34
Bellflower city	427	415	1	1	1	-	2	7	1.6	7	4
High Hill city	231	222	-	1	3	-	-	5	2.2	5	-
Jonesburg city	695	672	10	1	-	-	-	12	1.7	8	4
Danville township	1 890	1 830	30	7	1	-	9	13	0.7	13	14
New Florence city	764	742	8	5	1	-	7	1	0.1	1	12
Loutre township	1 432	1 393	15	5	3	1	-	15	1.0	12	10
McKittrick town	72	70	-	-	2	-	-	-	-	-	-
Rhineland town	176	174	-	-	-	-	-	2	1.1	2	4
Montgomery township	3 368	3 209	102	10	5	-	6	36	1.1	32	15
Montgomery City city	2 442	2 300	93	6	4	-	6	33	1.4	29	8
Prairie township	925	910	7	-	1	-	2	5	0.5	2	5

Table 3. **Race and Hispanic or Latino: 2000**—Con.

[For information on confidentiality protection, nonsampling error, and definitions, see text]

Not Hispanic or Latino										State County County Subdivision Place
	One race							Two or more races		
	White									
Total	Number	Percent of total population	Black or African American	American Indian and Alaska Native	Asian	Native Hawaiian and Other Pacific Islander	Some other race	Total	Two races excluding Some other race, and three or more races	
										Mercer County—Con.
909	897	98.6	6	2	-	-	-	4	4	Marion township
341	339	99.1	-	1	-	-	-	1	1	Mercer town
37	37	100.0	-	-	-	-	-	-	-	South Lineville town
154	154	99.4	-	-	-	-	-	-	-	Medicine township
1 485	1 473	98.8	1	7	-	-	-	4	4	Morgan township
1 044	1 033	98.7	1	7	-	-	-	3	3	Princeton city
242	241	99.6	-	1	-	-	-	-	-	Ravanna township
134	131	97.0	-	2	-	-	-	1	1	Somerset township
287	285	99.3	-	2	-	-	-	-	-	Washington township
23 333	22 934	97.3	63	100	27	5	15	189	180	Miller County
1 329	1 293	96.8	5	11	4	-	-	16	16	Equality township
215	206	94.5	4	1	2	-	-	2	2	Tuscumbia town
2 251	2 211	97.3	4	16	4	5	-	11	9	Franklin township
85	83	96.5	-	2	-	-	-	-	-	Bagnell town (part)
22	21	95.5	-	-	1	-	-	-	-	Eldon city (part)
6 190	6 032	96.0	25	34	8	-	8	83	80	Glaze township
-	-	(X)	-	-	-	-	-	-	-	Bagnell town (part)
98	88	86.3	-	4	-	-	-	6	6	Brumley town
1 335	1 291	94.4	5	19	4	-	-	16	16	Lake Ozark city (part)
37	37	100.0	-	-	-	-	-	-	-	Lakeside city
236	230	94.3	-	-	1	-	-	5	3	Osage Beach city (part)
1 326	1 306	97.8	-	2	1	-	-	17	17	Jim Henry township
272	272	99.3	-	-	-	-	-	-	-	St. Elizabeth village (part)
853	847	98.8	-	2	1	-	-	3	2	Osage township
23	23	100.0	-	-	-	-	-	-	-	St. Elizabeth village (part)
3 022	2 997	98.7	4	10	1	-	2	8	8	Richwoods township
597	585	96.7	2	4	1	-	1	4	4	Iberia city
8 362	8 248	97.7	25	25	8	-	5	51	48	Saline township
4 816	4 745	97.4	16	14	7	-	1	33	32	Eldon city (part)
157	153	97.5	-	2	-	-	-	2	2	Olean town
13 298	10 411	77.5	2 735	33	15	-	2	102	87	Mississippi County
88	79	68.7	8	1	-	-	-	-	-	James Bayou township
1 284	1 199	93.2	78	3	-	-	-	4	4	Long Prairie township
737	709	95.8	21	3	-	-	-	4	4	Bertrand city
-	-	(X)	-	-	-	-	-	-	-	Miner city (part)
51	50	94.3	1	-	-	-	-	-	-	Mississippi township
707	482	68.0	210	1	-	-	-	14	12	Ohio township
165	6	3.6	159	-	-	-	-	-	-	Wilson City village
364	327	89.8	25	-	-	-	-	12	10	Wyatt city
5 632	5 433	95.8	130	25	2	-	1	41	34	St. James township
284	277	97.2	7	-	-	-	-	-	-	Anniston town
3 202	3 078	95.4	73	21	2	-	1	27	25	East Prairie city
5 337	3 050	56.6	2 229	2	13	-	1	42	36	Tywappity township
4 680	2 493	52.7	2 136	2	13	-	1	35	30	Charleston city
199	118	59.3	79	1	-	-	-	1	1	Wolf Island township
48	5	10.4	42	-	-	-	-	1	1	Pinhook village
14 392	13 556	91.4	557	58	46	2	2	171	151	Moniteau County
619	614	99.0	3	-	-	-	-	2	2	Burris Fork township
650	639	97.9	-	-	-	-	-	11	11	Harrison township
1 188	1 154	96.8	6	5	3	1	-	19	16	Linn township
380	369	96.6	-	3	1	1	-	6	3	Jamestown town
29	29	100.0	-	-	-	-	-	-	-	Lupus town
777	768	96.4	-	3	1	-	-	5	5	Moreau township
359	359	95.7	-	-	-	-	-	-	-	Clarksburg city
1 078	1 040	94.6	27	-	1	-	2	8	5	Pilot Grove township
6 306	6 159	92.5	30	19	26	-	-	72	66	Walker township
3 702	3 611	90.2	26	8	22	-	-	35	31	California city
3 774	3 182	83.6	491	31	15	1	-	54	46	Willow Fork township
3 232	2 644	81.1	491	31	14	1	-	51	45	Tipton city
9 259	8 769	94.2	357	37	11	3	13	69	64	Monroe County
291	289	99.0	-	-	1	-	-	1	1	Clay township
157	156	99.4	-	-	-	-	-	1	1	Indian Creek township
2 712	2 567	94.2	113	15	2	-	-	15	12	Jackson township
1 522	1 402	91.7	95	14	1	-	-	10	9	Paris city
432	418	96.8	4	3	2	-	-	5	5	Jefferson township
9	9	100.0	-	-	-	-	-	-	-	Florida village
44	42	95.5	-	2	-	-	-	-	-	Stoutsville village
1 417	1 396	97.7	4	2	3	-	-	12	12	Marion township
128	128	99.2	-	-	-	-	-	-	-	Holliday village
578	575	98.1	-	1	-	-	-	2	2	Madison city
2 419	2 146	88.3	223	2	3	3	13	29	27	Monroe township
2 071	1 810	86.9	220	1	-	3	9	28	26	Monroe City city (part)
494	480	97.0	7	6	-	-	-	1	1	South Fork township
768	760	97.6	1	4	-	-	-	3	3	Union township
307	303	98.4	3	1	-	-	-	-	-	Washington township
262	254	96.6	2	4	-	-	-	2	2	Woodlawn township
12 042	11 596	95.6	245	29	30	1	7	134	123	Montgomery County
2 567	2 484	95.5	20	4	20	-	-	39	36	Bear Creek township
423	413	96.7	1	1	1	-	-	7	7	Bellflower city
231	222	96.1	-	1	3	-	-	5	5	High Hill city
691	669	96.3	10	1	-	-	-	11	8	Jonesburg city
1 876	1 825	96.6	30	7	-	-	1	13	13	Danville township
752	738	96.6	8	5	-	-	-	1	1	New Florence city
1 422	1 385	96.7	14	5	3	1	-	14	12	Loutre township
72	70	97.2	-	-	2	-	-	-	-	McKittrick town
172	170	96.6	-	-	-	-	-	2	2	Rhineland town
3 353	3 199	95.0	102	10	5	-	2	35	31	Montgomery township
2 434	2 296	94.0	93	6	4	-	2	33	29	Montgomery City city
920	908	98.2	7	-	1	-	1	3	2	Prairie township

Table 3. **Race and Hispanic or Latino: 2000**—Con.

[For information on confidentiality protection, nonsampling error, and definitions, see text]

State County County Subdivision Place	Total population	Race									Hispanic or Latino (of any race)
		One race						Two or more races			
		White	Black or African American	American Indian and Alaska Native	Asian	Native Hawaiian and Other Pacific Islander	Some other race	Number	Percent of total population	Two races excluding Some other race, and three or more races	
Montgomery County—Con.											
Prairie township—Con.											
Middletown town	199	198	-	-	-	-	-	1	0.5	-	1
Upper Loutre township	1 920	1 804	73	3	1	-	5	34	1.8	31	16
Wellsville city	1 423	1 326	63	3	1	-	5	25	1.8	23	15
Morgan County	19 309	18 796	98	122	23	4	30	236	1.2	175	161
Buffalo township	1 935	1 891	5	14	2	1	2	20	1.0	16	11
Haw Creek township	3 668	3 556	18	29	3	1	6	55	1.5	32	46
Stover city	968	953	1	10	2	-	-	2	0.2	1	9
Versailles city (part)	475	458	5	6	-	-	1	5	1.1	4	8
Mill Creek township	1 052	1 039	-	2	1	-	3	7	0.7	6	12
Syracuse city	172	168	-	-	1	-	-	3	1.7	3	4
Moreau township	5 604	5 422	64	30	13	1	5	69	1.2	54	41
Barnett city	207	202	1	1	2	-	-	1	0.5	1	-
Versailles city (part)	2 090	1 989	50	11	1	-	3	36	1.7	29	19
Osage township	5 966	5 833	11	38	3	1	12	68	1.1	63	47
Gravois Mills town	208	205	2	-	-	-	-	1	0.5	1	-
Laurie village	663	645	3	7	-	-	1	7	1.1	7	5
Sunrise Beach village (part)	96	90	-	1	-	-	-	5	5.2	5	-
Richland township	1 084	1 055	-	9	1	-	2	17	1.6	4	4
New Madrid County	19 760	16 442	3 035	37	27	1	63	155	0.8	145	183
Anderson township	1 441	1 420	1	1	-	-	12	7	0.5	7	16
Gideon city	1 113	1 097	-	1	-	-	8	7	0.6	7	11
Big Prairie township	2 782	2 703	42	5	3	-	14	15	0.5	10	35
Matthews city	605	592	1	2	-	-	6	4	0.7	2	9
Sikeston city (part)	1 018	976	33	1	3	-	1	4	0.4	3	8
Como township	2 008	1 595	387	-	-	-	4	22	1.1	19	11
Catron town	68	53	15	-	-	-	-	-	-	-	-
Parma city	852	489	354	-	-	-	1	8	0.9	6	7
Risco city	392	390	1	-	-	-	-	1	0.3	1	-
Hough township	39	37	-	1	-	-	-	1	2.6	1	-
La Font township	1 009	837	161	1	-	-	-	10	1.0	9	14
Marston city	610	466	137	1	-	-	-	6	1.0	5	14
Le Sieur township	617	539	75	1	1	-	-	1	0.2	1	1
Lewis township	2 023	1 131	858	1	1	-	14	18	0.9	18	23
Howardville city	342	24	316	-	-	-	-	2	0.6	2	5
Lilbourn city	1 303	853	426	1	1	-	12	10	0.8	10	15
North Lilbourn village	95	5	89	-	-	-	-	1	1.1	1	-
New Madrid township	4 065	3 087	926	14	10	-	3	25	0.6	24	26
New Madrid city	3 334	2 419	883	6	10	-	3	13	0.4	12	23
Portage township	3 939	3 309	565	9	10	-	9	37	0.9	37	28
Portageville city (part)	3 295	2 702	539	6	10	-	9	29	0.9	29	27
Tallapoosa city	204	194	-	3	-	-	-	7	3.4	7	-
St. John township	68	68	-	-	-	-	-	-	-	-	1
West township	1 769	1 716	20	4	2	1	7	19	1.1	19	28
Canalou city	348	331	13	-	1	-	-	3	0.9	3	-
Morehouse city	1 015	985	5	3	1	-	7	14	1.4	14	26
Newton County	52 636	49 086	312	1 175	169	145	589	1 160	2.2	1 019	1 147
Benton township	578	555	3	3	1	-	3	13	2.2	13	4
Berwick township	334	314	-	10	-	-	6	4	1.2	4	10
Buffalo township	1 994	1 825	3	77	5	-	2	82	4.1	82	17
Dayton township	1 406	1 341	4	31	-	-	7	23	1.6	20	7
Five Mile township	3 586	3 333	33	121	6	-	11	82	2.3	76	41
Loma Linda town	507	488	4	9	2	-	1	3	0.6	2	8
Franklin township	1 689	1 616	2	14	4	3	23	27	1.6	22	40
Fairview town	395	376	1	5	2	3	-	8	2.0	8	3
Stella town	178	175	-	1	-	-	-	2	1.1	2	2
Granby township	4 337	4 145	7	73	9	3	22	78	1.8	72	37
Granby city	2 121	2 027	-	43	3	3	11	34	1.6	32	20
Marion township	3 400	3 262	14	56	3	1	20	44	1.3	39	45
Diamond town	807	778	6	12	1	-	2	8	1.0	5	11
Neosho township	16 333	15 090	116	277	53	115	323	359	2.2	288	533
Neosho city (part)	9 959	9 065	102	157	41	103	270	221	2.2	170	418
Newtonia township	844	790	-	18	1	-	17	18	2.1	17	29
Newtonia town	231	214	-	9	-	-	4	4	1.7	4	5
Stark City town	156	145	-	4	-	-	-	7	4.5	7	-
Seneca township	3 238	2 854	2	230	8	6	11	127	3.9	125	34
Seneca city	2 135	1 900	2	140	5	2	7	79	3.7	78	24
Shoal Creek township	11 746	11 041	111	199	71	5	73	246	2.1	209	219
Cliff Village village	33	33	-	-	-	-	-	-	-	-	-
Dennis Acres village	68	48	-	8	-	-	7	5	7.4	5	11
Grand Falls Plaza town	104	103	-	1	-	-	-	-	-	-	-
Joplin city (part)	5 071	4 790	68	62	39	2	24	86	1.7	76	101
Leawood village	904	847	5	3	18	-	10	21	2.3	18	20
Redings Mill village	159	145	-	8	-	1	-	5	3.1	5	3
Saginaw village	276	257	2	11	-	-	-	6	2.2	5	3
Shoal Creek Drive village	346	321	7	9	1	1	2	5	1.4	4	8
Shoal Creek Estates town	51	47	-	1	-	-	-	3	5.9	1	2
Silver Creek village	608	580	-	7	6	-	2	13	2.1	8	1
Van Buren township	1 264	1 231	1	16	7	1	1	7	0.6	7	12
Ritchey town	76	73	-	3	-	-	-	-	-	-	-
Wentworth village	141	137	-	2	-	1	-	1	0.7	1	-
West Benton township	1 887	1 689	16	50	1	11	70	50	2.6	45	119
Neosho city (part)	546	494	7	12	-	2	17	14	2.6	13	26
Nodaway County	21 912	21 162	295	51	190	5	46	163	0.7	134	155
Atchison township	445	443	-	-	-	1	-	1	0.2	1	2
Clearmont city	191	190	-	-	-	-	-	1	0.5	1	2
Grant township	600	599	-	1	-	-	-	-	-	-	-
Barnard city	257	257	-	-	-	-	-	-	-	-	-
Green township	277	270	3	-	-	-	4	-	-	-	-
Quitman town	46	46	-	-	-	-	-	-	-	-	-

Table 3. **Race and Hispanic or Latino: 2000**—Con.

[For information on confidentiality protection, nonsampling error, and definitions, see text]

Not Hispanic or Latino										
	One race							Two or more races		
	White									**State** **County** **County Subdivision** **Place**
Total	Number	Percent of total population	Black or African American	American Indian and Alaska Native	Asian	Native Hawaiian and Other Pacific Islander	Some other race	Total	Two races excluding Some other race, and three or more races	
										Montgomery County—Con.
										Prairie township—Con.
198	197	99.0	-	-	-	-	-	1	-	Middletown town
1 904	1 795	93.5	72	3	1	-	3	30	29	Upper Loutre township
1 408	1 317	92.6	62	3	1	-	3	22	21	Wellsville city
19 148	18 693	96.8	97	119	21	3	1	214	160	Morgan County
1 924	1 884	97.4	5	14	1	1	-	19	16	Buffalo township
3 622	3 522	96.0	18	27	3	-	-	52	29	Haw Creek township
959	944	97.5	1	10	2	-	-	2	1	Stover city
467	451	94.9	5	6	-	-	-	5	4	Versailles city (part)
1 040	1 036	98.5	-	2	-	-	-	2	1	Mill Creek township
168	168	97.7	-	-	-	-	-	-	-	Syracuse city
5 563	5 393	96.2	64	30	13	1	1	61	49	Moreau township
207	202	97.6	1	1	2	-	-	1	1	Barnett city
2 071	1 975	94.5	50	11	1	-	1	33	29	Versailles city (part)
5 919	5 804	97.3	10	37	3	1	-	64	62	Osage township
208	205	98.6	2	-	-	-	-	1	1	Gravois Mills town
658	641	96.7	3	7	-	-	-	7	7	Laurie village
96	90	93.8	-	1	-	-	-	5	5	Sunrise Beach village (part)
1 080	1 054	97.2	-	9	1	-	-	16	3	Richland township
19 577	16 345	82.7	3 024	33	26	1	5	143	140	New Madrid County
1 425	1 417	98.3	1	1	-	-	-	6	6	Anderson township
1 102	1 095	98.4	-	1	-	-	-	6	6	Gideon city
2 747	2 687	96.6	42	4	3	-	1	10	9	Big Prairie township
596	591	97.7	1	2	-	-	-	2	2	Matthews city
1 010	970	95.3	33	-	3	-	1	3	3	Sikeston city (part)
1 997	1 587	79.0	387	-	-	-	2	21	19	Como township
68	53	77.9	15	-	-	-	-	-	-	Catron town
845	483	56.7	354	-	-	-	1	7	6	Parma city
392	390	99.5	1	-	-	-	-	1	1	Risco city
39	37	94.9	-	1	-	-	-	1	1	Hough township
995	824	81.7	161	1	-	-	-	9	9	La Font township
596	453	74.3	137	1	-	-	-	5	5	Marston city
616	538	87.2	75	1	1	-	-	1	1	Le Sieur township
2 000	1 131	55.9	851	1	-	-	1	16	16	Lewis township
337	24	7.0	311	-	-	-	-	2	2	Howardville city
1 288	853	65.5	425	1	-	-	1	8	8	Lilbourn city
95	5	5.3	89	-	-	-	-	1	1	North Lilbourn village
4 039	3 069	75.5	926	11	10	-	-	23	23	New Madrid township
3 311	2 402	72.0	883	5	10	-	-	11	11	New Madrid city
3 911	3 293	83.6	561	9	10	-	1	37	37	Portage township
3 268	2 687	81.5	535	6	10	-	1	29	29	Portageville city (part)
204	194	95.1	-	3	-	-	-	7	7	Tallapoosa city
67	67	98.5	-	-	-	-	-	-	-	St. John township
1 741	1 695	95.8	20	4	2	1	-	19	19	West township
348	331	95.1	13	-	1	-	-	3	3	Canalou city
989	966	95.2	5	3	1	-	-	14	14	Morehouse city
51 489	48 642	92.4	298	1 143	166	144	33	1 063	999	Newton County
574	554	95.8	3	3	1	-	-	13	13	Benton township
324	310	92.8	-	10	-	-	-	4	4	Berwick township
1 977	1 812	90.9	3	76	5	-	-	81	81	Buffalo township
1 399	1 340	95.3	4	31	-	-	1	23	20	Dayton township
3 545	3 307	92.2	33	118	6	-	-	81	76	Five Mile township
499	481	94.9	4	9	2	-	-	3	2	Loma Linda town
1 649	1 600	94.7	2	14	2	3	6	22	22	Franklin township
392	375	94.9	1	5	-	3	-	8	8	Fairview town
176	173	97.2	-	1	-	-	-	2	2	Stella town
4 300	4 132	95.3	7	71	9	2	2	77	71	Granby township
2 101	2 021	95.3	-	41	3	2	1	33	31	Granby city
3 355	3 244	95.4	14	53	3	1	-	40	39	Marion township
796	771	95.5	6	12	1	-	-	6	5	Diamond town
15 800	14 934	91.4	111	266	52	115	11	311	281	Neosho township
9 541	8 951	89.9	98	152	41	103	10	186	166	Neosho city (part)
815	778	92.2	-	17	1	-	2	17	17	Newtonia township
226	213	92.2	-	9	-	-	-	4	4	Newtonia town
156	145	92.9	-	4	-	-	-	7	7	Stark City town
3 204	2 836	87.6	2	226	8	6	4	122	121	Seneca township
2 111	1 887	88.4	2	139	5	2	-	76	76	Seneca city
11 527	10 927	93.0	106	194	71	5	5	219	203	Shoal Creek township
33	33	100.0	-	-	-	-	-	-	-	Cliff Village village
57	48	70.6	-	4	-	-	-	5	5	Dennis Acres village
104	103	99.0	-	1	-	-	-	-	-	Grand Falls Plaza town
4 970	4 725	93.2	63	61	39	2	1	79	75	Joplin city (part)
884	840	92.9	5	3	18	-	-	18	17	Leawood village
156	142	89.3	-	8	-	1	-	5	5	Redings Mill village
273	254	92.0	2	11	-	-	-	6	5	Saginaw village
338	316	91.3	7	9	1	1	-	4	4	Shoal Creek Drive village
49	45	88.2	-	1	-	-	-	3	1	Shoal Creek Estates town
607	579	95.2	-	7	6	-	2	13	8	Silver Creek village
1 252	1 221	96.6	1	16	7	1	-	6	6	Van Buren township
76	73	96.1	-	3	-	-	-	-	-	Ritchey town
141	137	97.2	-	2	-	1	-	1	1	Wentworth village
1 768	1 647	87.3	12	48	1	11	2	47	45	West Benton township
520	485	88.8	7	12	-	2	1	13	13	Neosho city (part)
21 757	21 067	96.1	294	50	189	5	7	145	131	Nodaway County
443	441	99.1	-	-	-	1	-	1	1	Atchison township
189	188	98.4	-	-	-	-	-	1	1	Clearmont city
600	599	99.8	-	1	-	-	-	-	-	Grant township
257	257	100.0	-	-	-	-	-	-	-	Barnard city
277	270	97.5	3	-	-	-	4	-	-	Green township
46	46	100.0	-	-	-	-	-	-	-	Quitman town

Table 3. **Race and Hispanic or Latino: 2000**—Con.

[For information on confidentiality protection, nonsampling error, and definitions, see text]

State County County Subdivision Place	Total population	Race									Hispanic or Latino (of any race)
		One race						Two or more races			
		White	Black or African American	American Indian and Alaska Native	Asian	Native Hawaiian and Other Pacific Islander	Some other race	Number	Percent of total population	Two races excluding Some other race, and three or more races	
Nodaway County—Con.											
Hopkins township	806	796	-	4	-	-	-	6	0.7	6	3
Hopkins city	579	573	-	-	-	-	-	6	1.0	6	3
Hughes township	492	486	1	-	-	-	-	5	1.0	5	-
Graham town	191	188	1	-	-	-	-	2	1.0	2	-
Independence township	423	412	1	-	2	-	-	8	1.9	8	1
Parnell city	197	196	1	-	-	-	-	-	-	-	-
Jackson township	972	965	-	1	1	-	-	5	0.5	5	-
Ravenwood town	448	442	-	1	1	-	-	4	0.9	4	-
Jefferson township	788	749	3	1	16	-	5	14	1.8	9	14
Clyde village	74	73	-	-	-	-	-	1	1.4	1	-
Conception Junction town	202	196	-	-	-	-	-	6	3.0	6	-
Lincoln township	450	445	1	3	-	-	-	1	0.2	1	2
Elmo city	166	166	-	-	-	-	-	-	-	-	-
Monroe township	508	506	1	-	-	-	-	1	0.2	1	-
Skidmore city	342	340	1	-	-	-	-	1	0.3	1	-
Nodaway township	908	902	-	3	-	-	1	2	0.2	2	4
Burlington Junction city	632	630	-	2	-	-	-	-	-	-	1
Polk township	13 925	13 289	284	35	170	2	35	110	0.8	87	122
Maryville city	10 581	10 134	157	19	154	2	33	82	0.8	66	104
Union township	477	468	1	1	1	2	-	4	0.8	3	-
Pickering town	154	152	-	1	-	-	-	1	0.6	-	-
Washington township	361	361	-	-	-	-	-	-	-	-	4
Guilford town	87	87	-	-	-	-	-	-	-	-	4
White Cloud township	480	471	-	2	-	-	1	6	1.3	6	3
Arkoe town	58	56	-	-	-	-	-	2	3.4	2	-
Oregon County	10 344	9 786	10	298	14	1	8	227	2.2	207	113
Big Apple township	772	736	-	8	5	-	-	23	3.0	19	7
Koshkonong town	205	194	-	4	3	-	-	4	2.0	4	3
Billmore township	84	79	-	3	-	-	-	2	2.4	2	-
Black Pond township	204	189	-	13	-	-	1	1	0.5	1	4
Cedar Bluff township	115	113	-	-	-	-	-	2	1.7	2	1
Couch township	433	404	1	18	-	-	-	10	2.3	10	4
Falling Spring township	43	39	-	1	-	-	-	3	7.0	3	-
Goebel township	235	210	-	22	-	-	-	3	1.3	3	9
Highland township	462	440	-	4	-	-	-	18	3.9	18	1
Jeff township	358	336	-	9	5	-	-	8	2.2	6	5
Jobe township	133	133	-	-	-	-	-	-	-	-	-
Johnson township	264	214	-	26	-	-	-	24	9.1	20	-
King township	100	90	-	9	-	-	-	1	1.0	1	-
Moore township	451	432	-	6	-	-	-	13	2.9	12	12
Myrtle township	420	412	-	3	-	-	-	5	1.2	5	3
Ozark township	88	85	1	1	-	-	-	1	1.1	1	1
Piney township	2 105	1 948	4	109	2	-	1	41	1.9	34	16
Alton city	668	648	2	13	-	-	-	5	0.7	4	4
Thayer township	3 777	3 648	4	56	2	1	5	61	1.6	59	49
Thayer city	2 201	2 124	2	33	2	1	3	36	1.6	36	37
Woodside township	300	278	-	10	-	-	1	11	3.7	11	1
Osage County	13 062	12 884	21	31	10	3	9	104	0.8	97	77
Benton township	1 333	1 316	-	1	-	1	-	15	1.1	15	13
Chamois city	456	446	-	1	-	-	-	9	2.0	9	2
Crawford township	3 833	3 754	7	18	8	1	5	40	1.0	39	14
Linn city	1 354	1 325	3	7	6	-	3	10	0.7	10	13
Jackson township	1 264	1 255	-	3	-	-	-	6	0.5	5	13
Argyle town (part)	21	21	-	-	-	-	-	-	-	-	-
Meta city	249	244	-	3	-	-	-	2	0.8	2	3
Jefferson township	1 133	1 100	1	5	2	1	2	22	1.9	19	12
Belle city (part)	149	148	-	1	-	-	-	-	-	-	-
Bland city (part)	-	-	-	-	-	-	-	-	(X)	-	-
Linn township	2 228	2 205	12	2	-	-	2	7	0.3	5	9
Washington township	3 271	3 254	1	2	-	-	-	14	0.4	14	16
Argyle town (part)	135	135	-	-	-	-	-	-	-	-	-
Freeburg village	423	423	-	-	-	-	-	-	-	-	3
Westphalia city	320	313	1	-	-	-	-	6	1.9	6	2
Ozark County	9 542	9 310	14	62	8	-	18	130	1.4	115	90
Barren Fork township	443	435	-	3	-	-	-	5	1.1	5	-
Bayou I township	917	885	-	4	-	-	5	23	2.5	20	11
Bakersfield village	285	277	-	1	-	-	5	2	0.7	2	6
Bayou II township	501	487	-	7	1	-	-	6	1.2	6	1
Big Creek township	967	945	-	2	1	-	1	18	1.9	15	10
Theodosia village (part)	240	237	-	-	-	-	-	3	1.3	2	1
Bridges township	950	934	-	7	-	-	2	7	0.7	5	14
Gainesville city (part)	-	-	-	-	-	-	-	-	(X)	-	-
Dawt township	456	441	8	1	-	-	-	6	1.3	6	1
Jackson township	323	308	-	8	-	-	2	5	1.5	5	9
Jasper township	641	626	-	5	-	-	1	9	1.4	9	5
Sundown village	38	38	-	-	-	-	-	-	-	-	-
Theodosia village (part)	-	-	-	-	-	-	-	-	(X)	-	-
Lick Creek township	402	395	1	-	-	-	1	5	1.2	5	1
Longrun township	95	95	-	-	-	-	-	-	-	-	-
Noble township	354	351	-	3	-	-	-	-	-	-	-
Nottinghill township	119	111	-	-	-	-	2	6	5.0	6	2
Pine Creek township	403	387	4	4	-	-	1	7	1.7	6	9
Pontiac township	291	286	-	1	1	-	-	3	1.0	2	3
Richland township	806	780	-	10	2	-	-	14	1.7	10	4
Spring Creek township	92	91	-	-	-	-	1	-	-	-	1
Thornfield township	608	592	-	2	2	-	1	11	1.8	11	5
West Bridges township	1 174	1 161	1	5	1	-	1	5	0.4	4	14
Gainesville city (part)	632	624	1	3	-	-	-	4	0.6	3	12

Table 3. **Race and Hispanic or Latino: 2000**—Con.

[For information on confidentiality protection, nonsampling error, and definitions, see text]

Not Hispanic or Latino										State County County Subdivision Place
	One race							Two or more races		
	White									
Total	Number	Percent of total population	Black or African American	American Indian and Alaska Native	Asian	Native Hawaiian and Other Pacific Islander	Some other race	Total	Two races excluding Some other race, and three or more races	
										Nodaway County—Con.
803	793	98.4	-	4	-	-	-	6	6	Hopkins township
576	570	98.4	-	-	-	-	-	6	6	Hopkins city
492	486	98.8	1	-	-	-	-	5	5	Hughes township
191	188	98.4	1	-	-	-	-	2	2	Graham town
422	412	97.4	1	-	2	-	-	7	7	Independence township
197	196	99.5	1	-	-	-	-	-	-	Parnell city
972	965	99.3	-	1	1	-	-	5	5	Jackson township
448	442	98.7	-	1	1	-	-	4	4	Ravenwood town
774	745	94.5	3	1	16	-	-	9	9	Jefferson township
74	73	98.6	-	-	-	-	-	1	1	Clyde village
202	196	97.0	-	-	-	-	-	6	6	Conception Junction town
448	443	98.4	1	3	-	-	-	1	1	Lincoln township
166	166	100.0	-	-	-	-	-	-	-	Elmo city
508	506	99.6	1	-	-	-	-	1	1	Monroe township
342	340	99.4	1	-	-	-	-	1	1	Skidmore city
904	899	99.0	-	3	-	-	-	2	2	Nodaway township
631	629	99.5	-	2	-	-	-	-	-	Burlington Junction city
13 803	13 214	94.9	283	34	169	2	3	98	85	Polk township
10 477	10 071	95.2	156	18	153	2	3	74	64	Maryville city
477	468	98.1	1	1	1	2	-	4	3	Union township
154	152	98.7	-	1	-	-	-	1	-	Pickering town
357	357	98.9	-	-	-	-	-	-	-	Washington township
83	83	95.4	-	-	-	-	-	-	-	Guilford town
477	469	97.7	-	2	-	-	-	6	6	White Cloud township
58	56	96.6	-	-	-	-	-	2	2	Arkoe town
10 231	9 696	93.7	10	295	14	1	-	215	199	Oregon County
765	732	94.8	-	8	5	-	-	20	18	Big Apple township
202	191	93.2	-	4	3	-	-	4	4	Koshkonong town
84	79	94.0	-	3	-	-	-	2	2	Billmore township
200	186	91.2	-	13	-	-	-	1	1	Black Pond township
114	112	97.4	-	-	-	-	-	2	2	Cedar Bluff township
429	400	92.4	1	18	-	-	-	10	10	Couch township
43	39	90.7	-	1	-	-	-	3	3	Falling Spring township
226	201	85.5	-	22	-	-	-	3	3	Goebel township
461	439	95.0	-	4	-	-	-	18	18	Highland township
353	332	92.7	-	9	5	-	-	7	6	Jeff township
133	133	100.0	-	-	-	-	-	-	-	Jobe township
264	214	81.1	-	26	-	-	-	24	20	Johnson township
100	90	90.0	-	9	-	-	-	1	1	King township
439	420	93.1	-	6	-	-	-	13	12	Moore township
417	409	97.4	-	3	-	-	-	5	5	Myrtle township
87	85	96.6	1	1	-	-	-	-	-	Ozark township
2 089	1 935	91.9	4	108	2	-	-	40	34	Piney township
664	645	96.6	2	13	-	-	-	4	4	Alton city
3 728	3 612	95.6	4	54	2	1	-	55	53	Thayer township
2 164	2 098	95.3	2	31	2	1	-	30	30	Thayer city
299	278	92.7	-	10	-	-	-	11	11	Woodside township
12 985	12 828	98.2	16	31	10	3	1	96	91	Osage County
1 320	1 303	97.7	-	1	-	1	-	15	15	Benton township
454	444	97.4	-	1	-	-	-	9	9	Chamois city
3 819	3 753	97.9	4	18	8	1	1	34	33	Crawford township
1 341	1 324	97.8	-	7	6	-	-	4	4	Linn city
1 251	1 243	98.3	-	3	-	-	-	5	5	Jackson township
21	21	100.0	-	-	-	-	-	-	-	Argyle town (part)
246	241	96.8	-	3	-	-	-	2	2	Meta city
1 121	1 090	96.2	1	5	2	1	-	22	19	Jefferson township
149	148	99.3	-	1	-	-	-	-	-	Belle city (part)
-	-	(X)	-	-	-	-	-	-	-	Bland city (part)
2 219	2 201	98.8	10	2	-	-	-	6	5	Linn township
3 255	3 238	99.0	1	2	-	-	-	14	14	Washington township
135	135	100.0	-	-	-	-	-	-	-	Argyle town (part)
420	420	99.3	-	-	-	-	-	-	-	Freeburg village
318	311	97.2	1	-	-	-	-	6	6	Westphalia city
9 452	9 249	96.9	14	59	8	-	2	120	111	Ozark County
443	435	98.2	-	3	-	-	-	5	5	Barren Fork township
906	879	95.9	-	4	-	-	-	23	20	Bayou I township
279	276	96.8	-	1	-	-	-	2	2	Bakersfield village
500	486	97.0	-	7	1	-	-	6	6	Bayou II township
957	937	96.9	-	2	1	-	-	17	15	Big Creek township
239	236	98.3	-	-	-	-	-	3	2	Theodosia village (part)
936	924	97.3	-	7	-	-	-	5	5	Bridges township
-	-	(X)	-	-	-	-	-	-	-	Gainesville city (part)
455	440	96.5	8	1	-	-	-	6	6	Dawt township
314	305	94.4	-	8	-	-	-	1	1	Jackson township
636	624	97.3	-	3	-	-	-	9	9	Jasper township
38	38	100.0	-	-	-	-	-	-	-	Sundown village
-	-	(X)	-	-	-	-	-	-	-	Theodosia village (part)
401	394	98.0	1	-	-	-	1	5	5	Lick Creek township
95	95	100.0	-	-	-	-	-	-	-	Longrun township
354	351	99.2	-	3	-	-	-	-	-	Noble township
117	111	93.3	-	-	-	-	-	6	6	Nottinghill township
394	380	94.3	4	3	-	-	-	7	6	Pine Creek township
288	283	97.3	-	1	1	-	-	3	2	Pontiac township
802	779	96.7	-	10	2	-	-	11	10	Richland township
91	91	98.9	-	-	-	-	-	-	-	Spring Creek township
603	588	96.7	-	2	2	-	-	11	11	Thornfield township
1 160	1 147	97.7	1	5	1	-	1	5	4	West Bridges township
620	612	96.8	1	3	-	-	-	4	3	Gainesville city (part)

Table 3. **Race and Hispanic or Latino: 2000**—Con.

[For information on confidentiality protection, nonsampling error, and definitions, see text]

State County County Subdivision Place	Total population	Race									Hispanic or Latino (of any race)
		One race						Two or more races			
		White	Black or African American	American Indian and Alaska Native	Asian	Native Hawaiian and Other Pacific Islander	Some other race	Number	Percent of total population	Two races excluding Some other race, and three or more races	
Pemiscot County	20 047	14 386	5 259	51	54	3	124	170	0.8	124	315
Braggadocio township	867	687	158	5	4	-	4	9	1.0	8	32
Butler township	241	226	10	-	-	-	5	-	-	-	5
Hayward town	123	123	-	-	-	-	-	-	-	-	-
Concord township	337	321	10	-	1	-	-	5	1.5	3	4
Cooter township	3 234	2 740	438	10	-	-	24	22	0.7	17	57
Cooter city	440	432	2	3	-	-	1	2	0.5	2	4
Steele city (part)	2 253	1 820	394	1	-	-	21	17	0.8	12	41
Godair township	308	266	42	-	-	-	-	-	-	-	-
Portageville city (part)	-	-	-	-	-	-	-	-	(X)	-	-
Hayti township	4 194	1 957	2 172	14	9	-	6	36	0.9	15	48
Hayti city	3 207	1 753	1 403	14	6	-	4	27	0.8	15	42
Hayti Heights city	771	5	758	-	3	-	-	5	0.6	-	-
Holland township	566	530	18	1	-	-	16	1	0.2	1	23
Holland town	246	231	6	1	-	-	8	-	-	-	9
Little Prairie township	7 675	5 303	2 183	10	39	2	60	78	1.0	64	124
Caruthersville city	6 760	4 467	2 123	9	36	2	47	76	1.1	64	112
Little River township	973	774	188	2	-	1	7	1	0.1	1	7
Homestown city	181	20	161	-	-	-	-	-	-	-	-
North Wardell village	170	168	-	2	-	-	-	-	-	-	-
Wardell town	278	260	12	-	-	-	6	-	-	-	6
Pascola township	688	643	27	5	1	-	2	10	1.5	10	9
Bragg City town	189	172	10	2	-	-	1	4	2.1	4	7
Pascola village	138	135	-	-	-	-	-	3	2.2	3	1
Pemiscot township	404	389	9	3	-	-	-	3	0.7	3	6
Virginia township	560	550	4	1	-	-	-	5	0.9	2	-
Steele city (part)	10	10	-	-	-	-	-	-	-	-	-
Perry County	18 132	17 808	33	42	117	5	21	106	0.6	90	93
Bois Brule township	501	486	-	4	-	2	-	9	1.8	9	2
Brazeau township	1 090	1 079	-	1	-	-	-	10	0.9	9	2
Altenburg city	309	307	-	-	-	-	-	2	0.6	2	-
Frohna city	192	191	-	-	-	-	-	1	0.5	1	-
Central township	10 320	10 104	19	24	104	1	18	50	0.5	39	67
Perryville city	7 667	7 473	19	13	101	1	12	48	0.6	38	54
Cinque Hommes township	1 210	1 195	-	4	-	-	1	10	0.8	10	6
Biehle village	11	11	-	-	-	-	-	-	-	-	-
St. Marys township	1 681	1 662	1	6	-	1	-	11	0.7	9	6
Salem township	719	701	12	1	2	-	-	3	0.4	3	4
Saline township	1 544	1 529	-	1	4	1	1	8	0.5	7	4
Lithium village	-	-	-	-	-	-	-	-	(X)	-	-
Union township	1 067	1 052	1	1	7	-	1	5	0.5	4	2
Longtown town	76	75	-	-	-	-	1	-	-	-	1
Pettis County	39 403	36 275	1 197	148	154	21	970	638	1.6	523	1 527
Blackwater township	421	403	-	4	-	-	4	10	2.4	7	7
Bowling Green township	921	905	1	3	-	-	-	12	1.3	12	-
Cedar township	893	873	5	4	1	1	1	8	0.9	7	18
Dresden township	693	675	3	1	1	-	3	10	1.4	3	10
Elk Fork township	417	399	3	-	1	-	-	14	3.4	14	4
Flat Creek township	1 654	1 610	13	9	2	1	10	9	0.5	9	15
Green Ridge township	1 043	1 017	2	4	-	-	11	9	0.9	8	20
Green Ridge city	445	432	-	1	-	-	10	2	0.4	1	13
Windsor city (part)	97	91	-	3	-	-	-	3	3.1	3	2
Heath Creek township	540	534	-	-	-	-	1	5	0.9	5	2
Houstonia township	511	501	3	-	3	-	1	3	0.6	2	2
Houstonia city	275	267	3	-	3	-	-	2	0.7	1	1
Hughesville township	496	491	-	-	-	3	-	2	0.4	2	4
Hughesville village	174	171	-	-	-	3	-	-	-	-	1
Lake Creek township	434	417	1	1	-	-	11	4	0.9	4	11
La Monte township	1 496	1 354	14	2	9	7	87	23	1.5	17	142
La Monte city	1 064	928	13	2	8	7	85	21	2.0	16	138
Longwood township	578	546	1	4	5	-	-	22	3.8	19	1
Prairie township	2 088	2 012	14	5	27	-	10	20	1.0	15	17
Sedalia city (part)	-	-	-	-	-	-	-	-	(X)	-	-
Sedalia township	23 691	21 182	1 069	94	96	7	797	446	1.9	364	1 217
Sedalia city (part)	20 339	18 025	1 007	80	81	4	763	379	1.9	312	1 129
Smithton township	2 784	2 624	66	17	8	2	32	35	1.3	30	46
Smithton city	510	497	-	4	1	-	2	6	1.2	3	3
Washington township	743	732	2	-	1	-	2	6	0.8	5	11
Ionia town (part)	-	-	-	-	-	-	-	-	(X)	-	-
Phelps County	39 825	37 132	596	236	936	25	186	714	1.8	557	485
Arlington township	2 312	2 231	5	20	6	1	9	40	1.7	37	17
Doolittle city	644	621	-	9	2	-	-	12	1.9	12	-
Newburg city	484	469	-	2	2	-	2	9	1.9	9	3
Cold Spring township	1 952	1 905	5	17	2	-	6	17	0.9	16	7
Dawson township	686	655	6	7	6	-	2	10	1.5	10	2
Dillon township	8 239	7 766	119	26	179	9	39	101	1.2	89	112
Rolla city (part)	2 784	2 521	91	5	107	6	22	32	1.1	26	48
St. James city (part)	211	203	-	-	4	-	-	4	1.9	4	1
Liberty township	338	321	1	4	3	-	-	9	2.7	8	4
Meramec township	818	797	-	11	2	-	1	7	0.9	7	2
Miller township	3 282	3 113	28	33	42	-	17	49	1.5	40	53
Rolla city (part)	726	645	20	6	31	-	9	15	2.1	8	19
Rolla township	15 274	13 770	377	76	676	15	95	265	1.7	199	233
Rolla city (part)	12 857	11 433	367	65	659	14	89	230	1.8	172	215
St. James township	5 077	4 774	53	26	12	-	16	196	3.9	133	42
St. James city (part)	3 493	3 271	10	20	7	-	16	169	4.8	107	33
Spring Creek township	1 847	1 800	2	16	8	-	1	20	1.1	18	13
Edgar Springs city	190	184	-	4	1	-	1	-	-	-	5
Pike County	18 351	16 230	1 682	44	28	7	169	191	1.0	171	295
Ashley township	525	519	2	-	-	-	-	4	0.8	4	-
Buffalo township	5 720	5 264	235	16	10	5	134	56	1.0	50	210

Table 3. **Race and Hispanic or Latino: 2000**—Con.

[For information on confidentiality protection, nonsampling error, and definitions, see text]

Not Hispanic or Latino										State County County Subdivision Place
	One race							Two or more races		
	White									
Total	Number	Percent of total population	Black or African American	American Indian and Alaska Native	Asian	Native Hawaiian and Other Pacific Islander	Some other race	Total	Two races excluding Some other race, and three or more races	
19 732	14 244	71.1	5 231	46	54	3	8	146	116	Pemiscot County
835	662	76.4	156	5	4	-	-	8	8	Braggadocio township
236	226	93.8	10	-	-	-	-	-	-	Butler township
123	123	100.0	-	-	-	-	-	-	-	Hayward town
333	319	94.7	10	-	1	-	-	3	3	Concord township
3 177	2 716	84.0	435	6	-	-	-	20	16	Cooter township
436	429	97.5	2	3	-	-	-	2	2	Cooter city
2 212	1 805	80.1	391	1	-	-	-	15	11	Steele city (part)
308	266	86.4	42	-	-	-	-	-	-	Godair township
-	-	(X)	-	-	-	-	-	-	-	Portageville city (part)
4 146	1 929	46.0	2 161	13	9	-	2	32	15	Hayti township
3 165	1 726	53.8	1 393	13	6	-	-	27	15	Hayti city
771	5	0.6	758	-	3	-	-	5	-	Hayti Heights city
543	523	92.4	18	1	-	-	-	1	1	Holland township
237	230	93.5	6	1	-	-	-	-	-	Holland town
7 551	5 259	68.5	2 172	10	39	2	6	63	57	Little Prairie township
6 648	4 424	65.4	2 112	9	36	2	4	61	57	Caruthersville city
966	774	79.5	188	2	-	1	-	1	1	Little River township
181	20	11.0	161	-	-	-	-	-	-	Homestown city
170	168	98.8	-	2	-	-	-	-	-	North Wardell village
272	260	93.5	12	-	-	-	-	-	-	Wardell town
679	637	92.6	26	5	1	-	-	10	10	Pascola township
182	167	88.4	9	2	-	-	-	4	4	Bragg City town
137	134	97.1	-	-	-	-	-	3	3	Pascola village
398	383	94.8	9	3	-	-	-	3	3	Pemiscot township
560	550	98.2	4	1	-	-	-	5	2	Virginia township
10	10	100.0	-	-	-	-	-	-	-	Steele city (part)
18 039	17 739	97.8	33	42	117	5	2	101	89	Perry County
499	484	96.6	-	4	-	2	-	9	9	Bois Brule township
1 088	1 077	98.8	-	1	-	-	-	10	9	Brazeau township
309	307	99.4	-	-	-	-	-	2	2	Altenburg city
192	191	99.5	-	-	-	-	-	1	1	Frohna city
10 253	10 056	97.4	19	24	104	1	1	48	39	Central township
7 613	7 432	96.9	19	13	101	1	1	46	38	Perryville city
1 204	1 190	98.3	-	4	-	-	-	10	10	Cinque Hommes township
11	11	100.0	-	-	-	-	-	-	-	Biehle village
1 675	1 658	98.6	1	6	-	1	-	9	8	St. Marys township
715	697	96.9	12	1	2	-	-	3	3	Salem township
1 540	1 526	98.8	-	1	4	1	1	7	7	Saline township
-	-	(X)	-	-	-	-	-	-	-	Lithium village
1 065	1 051	98.5	1	1	7	-	-	5	4	Union township
75	75	98.7	-	-	-	-	-	-	-	Longtown town
37 876	35 810	90.9	1 181	130	154	18	45	538	506	Pettis County
414	403	95.7	-	4	-	-	-	7	7	Blackwater township
921	905	98.3	1	3	-	-	-	12	12	Bowling Green township
875	857	96.0	5	4	1	1	-	7	7	Cedar township
683	675	97.4	3	1	1	-	-	3	3	Dresden township
413	399	95.7	3	-	1	-	-	10	10	Elk Fork township
1 639	1 606	97.1	12	9	2	1	-	9	9	Flat Creek township
1 023	1 010	96.8	2	2	-	-	-	9	8	Green Ridge township
432	429	96.4	-	1	-	-	-	2	1	Green Ridge city
95	91	93.8	-	1	-	-	-	3	3	Windsor city (part)
538	533	98.7	-	-	-	-	-	5	5	Heath Creek township
509	501	98.0	3	-	3	-	-	2	2	Houstonia township
274	267	97.1	3	-	3	-	-	1	1	Houstonia city
492	487	98.2	-	-	-	3	-	2	2	Hughesville township
173	170	97.7	-	-	-	3	-	-	-	Hughesville village
423	417	96.1	1	1	-	-	-	4	4	Lake Creek township
1 354	1 300	86.9	14	1	9	7	6	17	17	La Monte township
926	875	82.2	13	1	8	7	6	16	16	La Monte city
577	545	94.3	1	4	5	-	-	22	19	Longwood township
2 071	2 001	95.8	14	4	27	-	8	17	15	Prairie township
-	-	(X)	-	-	-	-	-	-	-	Sedalia city (part)
22 474	20 837	88.0	1 054	80	96	4	28	375	351	Sedalia township
19 210	17 717	87.1	992	68	81	1	26	325	302	Sedalia city (part)
2 738	2 610	93.8	66	17	8	2	3	32	30	Smithton township
507	497	97.5	-	4	1	-	-	5	3	Smithton city
732	724	97.4	2	-	1	-	-	5	5	Washington township
-	-	(X)	-	-	-	-	-	-	-	Ionia town (part)
39 340	36 884	92.6	586	226	934	25	26	659	528	Phelps County
2 295	2 223	96.2	5	20	6	1	1	39	37	Arlington township
644	621	96.4	-	9	2	-	-	12	12	Doolittle city
481	467	96.5	-	2	2	-	1	9	9	Newburg city
1 945	1 903	97.5	5	17	2	-	1	17	16	Cold Spring township
684	655	95.5	6	7	6	-	-	10	10	Dawson township
8 127	7 713	93.6	114	22	177	9	2	90	81	Dillon township
2 736	2 501	89.8	88	4	107	6	-	30	26	Rolla city (part)
210	202	95.7	-	-	4	-	-	4	4	St. James city (part)
334	321	95.0	1	3	3	-	-	6	5	Liberty township
816	795	97.2	-	11	2	-	1	7	7	Meramec township
3 229	3 081	93.9	24	32	42	-	2	48	40	Miller township
707	638	87.9	16	6	31	-	1	15	8	Rolla city (part)
15 041	13 650	89.4	376	73	676	15	18	233	186	Rolla township
12 642	11 320	88.0	366	62	659	14	18	203	160	Rolla city (part)
5 035	4 755	93.7	53	25	12	-	1	189	128	St. James township
3 460	3 256	93.2	10	20	7	-	1	166	106	St. James city (part)
1 834	1 788	96.8	2	16	8	-	-	20	18	Spring Creek township
185	180	94.7	-	4	1	-	-	-	-	Edgar Springs city
18 056	16 110	87.8	1 672	41	27	7	20	179	169	Pike County
525	519	98.9	2	-	-	-	-	4	4	Ashley township
5 510	5 186	90.7	235	13	10	5	10	51	50	Buffalo township

Table 3. **Race and Hispanic or Latino: 2000**—Con.

[For information on confidentiality protection, nonsampling error, and definitions, see text]

State County County Subdivision Place	Total population	Race									Hispanic or Latino (of any race)
		One race						Two or more races			
		White	Black or African American	American Indian and Alaska Native	Asian	Native Hawaiian and Other Pacific Islander	Some other race	Number	Percent of total population	Two races excluding Some other race, and three or more races	
Pike County—Con.											
Buffalo township—Con.											
Louisiana city	3 863	3 487	221	14	10	5	85	41	1.1	36	152
Calumet township	1 384	1 257	96	2	2	1	7	19	1.4	18	17
Annada village	48	47	-	-	-	-	-	1	2.1	1	-
Clarksville city	490	434	35	-	1	1	7	12	2.4	12	15
Paynesville village	91	67	24	-	-	-	-	-	-	-	-
Cuivre township	6 902	5 519	1 256	19	12	1	14	81	1.2	69	54
Bowling Green city	3 260	2 955	250	4	6	-	7	38	1.2	33	24
Tarrants village	30	29	1	-	-	-	-	-	-	-	-
Hartford township	475	467	1	-	-	-	4	3	0.6	3	4
Indian township	692	670	18	3	-	-	-	1	0.1	1	-
Peno township	872	848	22	-	-	-	-	2	0.2	2	-
Frankford city	351	338	11	-	-	-	-	2	0.6	2	-
Prairieville township	802	743	34	2	3	-	10	10	1.2	10	10
Eolia village	435	402	25	1	-	-	4	3	0.7	3	8
Salt River township	163	161	-	-	-	-	-	2	1.2	2	-
Ashburn town	51	51	-	-	-	-	-	-	-	-	-
Spencer township	816	782	18	2	1	-	-	13	1.6	12	-
Curryville city	251	230	10	1	1	-	-	9	3.6	8	-
Platte County	73 781	67 473	2 574	338	1 093	150	773	1 380	1.9	964	2 211
Carroll township	10 370	9 737	186	50	102	1	86	208	2.0	140	229
Kansas City city (part)	845	767	20	1	29	-	11	17	2.0	8	21
Platte City city (part)	3 866	3 560	129	19	31	-	45	82	2.1	69	108
Tracy city (part)	-	-	-	-	-	-	-	-	(X)	-	-
Weatherby Lake city (part)	1 873	1 810	20	6	17	-	3	17	0.9	17	31
Fair township	839	819	4	4	1	-	1	10	1.2	8	6
Platte City city (part)	-	-	-	-	-	-	-	-	(X)	-	-
Tracy city (part)	213	207	3	-	-	-	-	3	1.4	3	-
Fox township	11 442	10 503	362	47	215	17	107	191	1.7	132	419
Houston Lake city	284	275	2	-	1	-	-	6	2.1	5	10
Kansas City city (part)	10 684	9 773	348	47	213	17	105	181	1.7	123	405
Platte Woods city	474	455	12	-	1	-	2	4	0.8	4	4
Green township	2 081	2 043	3	6	3	-	8	18	0.9	11	17
Camden Point city	484	474	-	1	-	-	2	7	1.4	3	3
Dearborn city (part)	529	509	2	4	1	-	6	7	1.3	4	7
Kickapoo township	4 855	4 603	82	24	46	-	45	55	1.1	44	126
Kansas City city (part)	28	27	1	-	-	-	-	-	-	-	-
Parkville city (part)	54	52	-	-	-	-	-	2	3.7	2	-
Weatherby Lake city (part)	-	-	-	-	-	-	-	-	(X)	-	-
Lee township	565	554	2	1	4	-	1	3	0.5	3	4
Farley village	226	222	-	-	4	-	-	-	-	-	-
Marshall township	763	746	-	-	2	-	2	13	1.7	4	1
Iatan village	54	54	-	-	-	-	-	-	-	-	-
May township	16 964	15 124	822	76	353	35	201	353	2.1	231	559
Ferrelview village	593	525	20	1	5	-	9	33	5.6	16	22
Kansas City city (part)	15 454	13 699	802	73	341	35	187	317	2.1	212	520
Lake Waukomis city	917	900	-	2	7	-	5	3	0.3	3	17
Pawnee township	7 596	6 655	456	29	152	13	99	192	2.5	135	276
Kansas City city (part)	7 596	6 655	456	29	152	13	99	192	2.5	135	276
Pettis township	4 760	4 139	259	40	87	2	110	123	2.6	77	266
Kansas City city (part)	19	18	-	-	-	-	-	1	5.3	1	-
Northmoor city	399	372	3	5	6	-	2	11	2.8	7	13
Parkville city (part)	23	16	7	-	-	-	-	-	-	-	-
Riverside city	2 979	2 522	183	31	69	2	91	81	2.7	49	211
Preston township	1 497	1 453	1	6	2	-	8	27	1.8	21	22
Edgerton city	533	522	-	2	-	-	-	9	1.7	9	-
Ridgely village	64	59	-	-	-	-	5	-	-	-	5
Sioux township	9 083	8 203	390	42	119	80	95	154	1.7	126	258
Kansas City city (part)	-	-	-	-	-	-	-	-	(X)	-	-
Parkville city (part)	3 982	3 600	184	21	53	39	33	52	1.3	45	92
Waldron township	634	619	4	1	4	-	1	5	0.8	5	6
Parkville city (part)	-	-	-	-	-	-	-	-	(X)	-	-
Weston township	2 332	2 275	3	12	3	2	9	28	1.2	27	22
Weston city	1 631	1 590	-	11	3	-	8	19	1.2	19	18
Polk County	26 992	26 253	122	181	52	8	90	286	1.1	243	350
Campbell township	446	435	-	5	-	-	4	2	0.4	2	5
Cliquot township	459	448	-	4	-	-	1	6	1.3	6	5
East Looney township	1 217	1 176	4	13	3	1	5	15	1.2	10	34
East Madison township	490	483	2	5	-	-	-	-	-	-	8
Fair Play city (part)	112	106	2	4	-	-	-	-	-	-	1
Flemington township	246	239	-	4	-	-	-	3	1.2	3	4
Flemington village	124	120	-	2	-	-	-	2	1.6	2	1
Jackson township	802	792	2	1	-	-	3	4	0.5	3	4
Jefferson township	475	460	3	2	1	2	2	5	1.1	4	6
Johnson township	1 510	1 487	4	5	2	-	-	12	0.8	11	7
Humansville city	946	929	4	3	2	-	-	8	0.8	7	6
McKinley township	594	581	6	3	1	-	-	3	0.5	3	1
Mooney township	2 790	2 737	3	18	-	-	5	27	1.0	27	20
Pleasant Hope city	548	533	3	4	-	-	-	8	1.5	8	3
North Benton township	575	555	2	11	-	-	4	3	0.5	2	8
Halfway village (part)	109	105	-	1	-	-	1	2	1.8	1	1
Northeast Marion township	3 654	3 581	11	16	7	4	3	32	0.9	26	46
Bolivar city (part)	2 042	2 007	4	6	5	3	2	15	0.7	11	18
North Green township	344	338	1	-	3	-	-	2	0.6	2	12
Northwest Marion township	2 426	2 362	11	12	2	-	15	24	1.0	17	28
Bolivar city (part)	1 452	1 416	9	6	1	-	4	16	1.1	9	17
South Benton township	993	967	2	8	-	-	-	16	1.6	16	11
Halfway village (part)	67	64	-	1	-	-	-	2	3.0	2	-
Southeast Marion township	3 102	2 981	21	22	16	-	18	44	1.4	37	48
Bolivar city (part)	2 187	2 090	21	17	15	-	13	31	1.4	30	34
South Green township	429	418	3	1	-	-	3	4	0.9	4	9
Southwest Marion township	4 121	3 955	46	29	14	1	19	57	1.4	44	68

Table 3. **Race and Hispanic or Latino: 2000**—Con.

[For information on confidentiality protection, nonsampling error, and definitions, see text]

Not Hispanic or Latino										State County County Subdivision Place
	One race							Two or more races		
	White									
Total	Number	Percent of total population	Black or African American	American Indian and Alaska Native	Asian	Native Hawaiian and Other Pacific Islander	Some other race	Total	Two races excluding Some other race, and three or more races	
										Pike County—Con.
										Buffalo township—Con.
3 711	3 422	88.6	221	11	10	5	6	36	36	Louisiana city
1 367	1 248	90.2	96	2	1	1	-	19	18	Calumet township
48	47	97.9	-	-	-	-	-	1	1	Annada village
475	427	87.1	35	-	-	1	-	12	12	Clarksville city
91	67	73.6	24	-	-	-	-	-	-	Paynesville village
6 848	5 492	79.6	1 247	19	12	1	3	74	67	Cuivre township
3 236	2 943	90.3	245	4	6	-	3	35	32	Bowling Green city
30	29	96.7	1	-	-	-	-	-	-	Tarrants village
471	467	98.3	1	-	-	-	-	3	3	Hartford township
692	670	96.8	18	3	-	-	-	1	1	Indian township
872	848	97.2	22	-	-	-	-	2	2	Peno township
351	338	96.3	11	-	-	-	-	2	2	Frankford city
792	737	91.9	33	2	3	-	7	10	10	Prairieville township
427	398	91.5	24	1	-	-	1	3	3	Eolia village
163	161	98.8	-	-	-	-	-	2	2	Salt River township
51	51	100.0	-	-	-	-	-	-	-	Ashburn town
816	782	95.8	18	2	1	-	-	13	12	Spencer township
251	230	91.6	10	1	1	-	-	9	8	Curryville city
71 570	66 230	89.8	2 542	303	1 084	148	77	1 186	927	Platte County
10 141	9 611	92.7	185	49	102	1	6	187	135	Carroll township
824	754	89.2	20	1	29	-	3	17	8	Kansas City city (part)
3 758	3 510	90.8	128	19	31	-	1	69	67	Platte City city (part)
-	-	(X)	-	-	-	-	-	-	-	Tracy city (part)
1 842	1 783	95.2	20	6	17	-	2	14	14	Weatherby Lake city (part)
833	814	97.0	4	4	1	-	-	10	8	Fair township
-	-	(X)	-	-	-	-	-	-	-	Platte City city (part)
213	207	97.2	3	-	-	-	-	3	3	Tracy city (part)
11 023	10 227	89.4	352	45	212	17	10	160	122	Fox township
274	267	94.0	2	-	1	-	-	4	3	Houston Lake city
10 279	9 506	89.0	338	45	210	17	10	153	116	Kansas City city (part)
470	454	95.8	12	-	1	-	-	3	3	Platte Woods city
2 064	2 029	97.5	3	6	3	-	8	15	11	Green township
481	474	97.9	-	1	-	-	2	4	3	Camden Point city
522	502	94.9	2	4	1	-	6	7	4	Dearborn city (part)
4 729	4 529	93.3	82	21	45	-	7	45	44	Kickapoo township
28	27	96.4	1	-	-	-	-	-	-	Kansas City city (part)
54	52	96.3	-	-	-	-	-	2	2	Parkville city (part)
-	-	(X)	-	-	-	-	-	-	-	Weatherby Lake city (part)
561	551	97.5	2	1	4	-	-	3	3	Lee township
226	222	98.2	-	-	4	-	-	-	-	Farley village
762	745	97.6	-	-	2	-	2	13	4	Marshall township
54	54	100.0	-	-	-	-	-	-	-	Iatan village
16 405	14 823	87.4	816	61	353	33	11	308	224	May township
571	513	86.5	20	1	5	-	2	30	16	Ferrelview village
14 934	13 420	86.8	796	59	341	33	9	276	206	Kansas City city (part)
900	890	97.1	-	1	7	-	-	2	2	Lake Waukomis city
7 320	6 500	85.6	454	19	151	13	19	164	129	Pawnee township
7 320	6 500	85.6	454	19	151	13	19	164	129	Kansas City city (part)
4 494	4 022	84.5	249	37	87	2	3	94	73	Pettis township
19	18	94.7	-	-	-	-	-	1	1	Kansas City city (part)
386	364	91.2	3	5	6	-	-	8	7	Northmoor city
23	16	69.6	7	-	-	-	-	-	-	Parkville city (part)
2 768	2 430	81.6	173	29	69	2	1	64	45	Riverside city
1 475	1 442	96.3	1	6	2	-	-	24	21	Preston township
533	522	97.9	-	2	-	-	-	9	9	Edgerton city
59	59	92.2	-	-	-	-	-	-	-	Ridgely village
8 825	8 062	88.8	387	41	116	80	9	130	121	Sioux township
-	-	(X)	-	-	-	-	-	-	-	Kansas City city (part)
3 890	3 542	89.0	184	20	52	39	7	46	43	Parkville city (part)
628	615	97.0	4	1	3	-	-	5	5	Waldron township
-	-	(X)	-	-	-	-	-	-	-	Parkville city (part)
2 310	2 260	96.9	3	12	3	2	2	28	27	Weston township
1 613	1 578	96.8	-	11	3	-	2	19	19	Weston city
26 642	26 024	96.4	119	176	51	8	7	257	227	Polk County
441	434	97.3	-	5	-	-	-	2	2	Campbell township
454	446	97.2	-	4	-	-	-	4	4	Cliquot township
1 183	1 147	94.2	4	13	3	1	-	15	10	East Looney township
482	475	96.9	2	5	-	-	-	-	-	East Madison township
111	105	93.8	2	4	-	-	-	-	-	Fair Play city (part)
242	235	95.5	-	4	-	-	-	3	3	Flemington township
123	119	96.0	-	2	-	-	-	2	2	Flemington village
798	791	98.6	2	1	-	-	-	4	3	Jackson township
469	458	96.4	2	1	1	2	-	5	4	Jefferson township
1 503	1 482	98.1	4	5	2	-	-	10	10	Johnson township
940	925	97.8	4	3	2	-	-	6	6	Humansville city
593	581	97.8	6	2	1	-	-	3	3	McKinley township
2 770	2 721	97.5	3	18	-	-	1	27	27	Mooney township
545	530	96.7	3	4	-	-	-	8	8	Pleasant Hope city
567	551	95.8	2	11	-	-	-	3	2	North Benton township
108	105	96.3	-	1	-	-	-	2	1	Halfway village (part)
3 608	3 543	97.0	11	16	7	4	1	26	23	Northeast Marion township
2 024	1 992	97.6	4	6	5	3	1	13	10	Bolivar city (part)
332	326	94.8	1	-	3	-	-	2	2	North Green township
2 398	2 350	96.9	10	12	2	-	3	21	15	Northwest Marion township
1 435	1 405	96.8	8	6	1	-	2	13	7	Bolivar city (part)
982	958	96.5	2	8	-	-	-	14	14	South Benton township
67	64	95.5	-	1	-	-	-	2	2	Halfway village (part)
3 054	2 958	95.4	21	21	16	-	2	36	34	Southeast Marion township
2 153	2 072	94.7	21	17	15	-	-	28	28	Bolivar city (part)
420	412	96.0	3	1	-	-	-	4	4	South Green township
4 053	3 916	95.0	45	27	13	1	-	51	41	Southwest Marion township

Table 3. **Race and Hispanic or Latino: 2000**—Con.

[For information on confidentiality protection, nonsampling error, and definitions, see text]

State County County Subdivision Place	Total population	Race									Hispanic or Latino (of any race)
		One race						Two or more races			
		White	Black or African American	American Indian and Alaska Native	Asian	Native Hawaiian and Other Pacific Islander	Some other race	Number	Percent of total population	Two races excluding Some other race, and three or more races	
Polk County—Con.											
Southwest Marion township—Con.											
Bolivar city (part)	3 462	3 310	45	26	14	1	19	47	1.4	41	59
Union township	462	447	1	2	1	-	1	10	2.2	10	6
Aldrich village	75	71	-	-	-	-	-	4	5.3	4	1
West Looney township	809	792	-	5	-	-	-	12	1.5	11	10
Morrisville town	344	340	-	1	-	-	-	3	0.9	2	7
West Madison township	525	510	-	11	-	-	2	2	0.4	2	5
Fair Play city (part)	306	293	-	9	-	-	2	2	0.7	2	2
Wishart township	523	509	-	4	2	-	5	3	0.6	3	5
Pulaski County	41 165	32 254	4 935	413	936	130	1 028	1 469	3.6	1 054	2 404
Cullen township	28 555	20 195	4 872	292	864	114	966	1 252	4.4	859	2 200
Fort Leonard Wood CDP (part)	13 660	8 851	2 950	150	327	61	682	639	4.7	390	1 562
St. Robert city	2 760	1 784	560	16	150	11	80	159	5.8	111	169
Waynesville city	3 507	2 795	385	33	101	4	50	139	4.0	111	109
Liberty township	4 532	4 301	38	38	27	3	31	94	2.1	82	94
Richland city (part)	1 618	1 561	3	10	7	2	10	25	1.5	24	26
Piney township	300	291	-	2	3	-	1	3	1.0	3	2
Fort Leonard Wood CDP (part)	6	6	-	-	-	-	-	-	-	-	-
Roubidoux township	206	186	3	5	-	1	1	10	4.9	10	6
Fort Leonard Wood CDP (part)	-	-	-	-	-	-	-	-	(X)	-	-
Tavern township	2 917	2 813	12	34	12	4	2	40	1.4	38	25
Crocker city	1 033	1 005	3	14	-	4	1	6	0.6	6	7
Union township	4 655	4 468	10	42	30	8	27	70	1.5	62	77
Dixon city	1 570	1 508	1	9	16	7	16	13	0.8	11	32
Putnam County	5 223	5 178	3	5	7	-	5	25	0.5	21	32
Elm township	607	606	-	-	-	-	1	-	-	-	2
Worthington village	89	89	-	-	-	-	-	-	-	-	-
Grant township	276	270	-	2	-	-	1	3	1.1	3	2
Livonia village	114	109	-	2	-	-	-	3	2.6	3	-
Jackson township	158	158	-	-	-	-	-	-	-	-	-
Liberty township	265	264	-	1	-	-	-	-	-	-	-
Lincoln township	269	264	-	-	-	-	-	5	1.9	5	2
Medicine township	206	202	2	-	-	-	-	2	1.0	2	-
Lucerne village	92	88	2	-	-	-	-	2	2.2	2	-
Richland township	245	245	-	-	-	-	-	-	-	-	-
Sherman township	87	87	-	-	-	-	-	-	-	-	-
Union township	2 191	2 177	1	1	1	-	3	8	0.4	8	15
Unionville city (part)	1 661	1 650	1	-	1	-	3	6	0.4	6	14
Wilson township	651	640	-	1	5	-	-	5	0.8	1	7
Unionville city (part)	380	374	-	-	1	-	-	5	1.3	1	7
York township	268	265	-	-	1	-	-	2	0.7	2	4
Powersville village	86	86	-	-	-	-	-	-	-	-	-
Ralls County	9 626	9 427	107	19	8	1	4	60	0.6	56	42
Center township	1 035	1 026	1	3	-	-	-	5	0.5	5	7
Center city	644	637	1	3	-	-	-	3	0.5	3	6
Clay township	2 375	2 339	19	1	5	-	4	7	0.3	5	9
Hannibal city (part)	254	246	5	1	-	-	1	1	0.4	1	1
Rensselaer village	145	145	-	-	-	-	-	-	-	-	5
Jasper township	591	586	3	-	-	-	-	2	0.3	2	4
Vandalia city (part)	-	-	-	-	-	-	-	-	(X)	-	-
Saline township	623	615	1	2	-	-	-	5	0.8	5	-
Monroe City city (part)	-	-	-	-	-	-	-	-	(X)	-	-
Salt River township	1 220	1 202	5	8	1	-	-	4	0.3	4	6
Perry city	666	657	4	4	1	-	-	-	-	-	5
Saverton township	1 990	1 959	12	2	1	-	-	16	0.8	14	6
Spencer township	1 792	1 700	66	3	1	1	-	21	1.2	21	10
New London city	1 001	924	63	2	1	1	-	10	1.0	10	7
Randolph County	24 663	22 339	1 734	118	97	6	59	310	1.3	273	282
Cairo township	1 126	1 114	-	3	1	-	1	7	0.6	7	1
Cairo village	293	287	-	-	-	-	-	6	2.0	6	-
Chariton township	296	284	4	1	1	-	1	5	1.7	5	10
Clifton township	259	247	6	-	-	-	1	5	1.9	4	-
Clifton Hill city	124	120	4	-	-	-	-	-	-	-	-
Jackson township	427	412	-	4	2	1	-	8	1.9	4	3
Jacksonville village	163	161	-	-	2	-	-	-	-	-	-
Moniteau township	985	959	15	6	-	-	1	4	0.4	4	17
Higbee city	623	603	14	2	-	-	1	3	0.5	3	8
North Sugar Creek township	6 233	5 534	514	25	24	2	26	108	1.7	101	98
Moberly city (part)	5 570	4 886	511	22	22	2	26	101	1.8	94	95
Prairie township	4 111	3 229	790	21	9	1	6	55	1.3	49	30
Clark city	275	269	-	1	-	-	-	5	1.8	5	3
Moberly city (part)	188	178	7	-	-	-	-	3	1.6	3	1
Renick village	221	211	-	2	-	-	-	8	3.6	8	-
Salt River township	351	346	-	1	2	1	-	1	0.3	-	4
Salt Springs township	2 753	2 582	113	18	1	-	2	37	1.3	28	14
Huntsville city	1 553	1 421	95	9	1	-	1	26	1.7	18	10
Silver Creek township	338	326	-	8	1	-	-	3	0.9	2	2
South Sugar Creek township	6 959	6 498	282	28	56	1	21	73	1.0	67	100
Moberly city (part)	6 003	5 574	277	20	55	1	21	55	0.9	49	100
Union township	825	808	10	3	-	-	-	4	0.5	2	3
Moberly city (part)	184	174	7	2	-	-	-	1	0.5	1	3
Ray County	23 354	22 536	341	83	44	1	84	265	1.1	239	253
Camden township	571	563	3	-	-	-	-	5	0.9	5	4
Camden city	209	205	2	-	-	-	-	2	1.0	2	1
Fleming city	122	120	-	-	-	-	-	2	1.6	2	-
Crooked River township	1 038	1 017	4	7	1	-	2	7	0.7	7	5
Hardin city	614	598	1	7	1	-	2	5	0.8	5	2
Fishing River township	5 043	4 921	22	24	9	1	20	46	0.9	41	65
Crystal Lakes city	383	379	-	1	2	-	-	1	0.3	-	1

Table 3. **Race and Hispanic or Latino: 2000**—Con.

[For information on confidentiality protection, nonsampling error, and definitions, see text]

Not Hispanic or Latino										
	One race							Two or more races		
	White									**State** **County** **County Subdivision** **Place**
Total	Number	Percent of total population	Black or African American	American Indian and Alaska Native	Asian	Native Hawaiian and Other Pacific Islander	Some other race	Total	Two races excluding Some other race, and three or more races	
										Polk County—Con.
										Southwest Marion township—Con.
3 403	3 279	94.7	44	24	13	1	-	42	38	Bolivar city (part)
456	442	95.7	1	2	1	-	-	10	10	Union township
74	70	93.3	-	-	-	-	-	4	4	Aldrich village
799	782	96.7	-	5	-	-	-	12	11	West Looney township
337	333	96.8	-	1	-	-	-	3	2	Morrisville town
520	507	96.6	-	11	-	-	-	2	2	West Madison township
304	293	95.8	-	9	-	-	-	2	2	Fair Play city (part)
518	509	97.3	-	4	2	-	-	3	3	Wishart township
38 761	31 200	75.8	4 858	377	920	129	136	1 141	989	Pulaski County
26 355	19 257	67.4	4 798	267	849	113	124	947	805	Cullen township
12 098	8 198	60.0	2 907	133	320	60	54	426	352	Fort Leonard Wood CDP (part)
2 591	1 723	62.4	543	16	149	11	18	131	107	St. Robert city
3 398	2 744	78.2	381	29	95	4	22	123	110	Waynesville city
4 438	4 246	93.7	37	33	26	3	7	86	79	Liberty township
1 592	1 544	95.4	3	9	7	2	3	24	24	Richland city (part)
298	290	96.7	-	2	3	-	-	3	3	Piney township
6	6	100.0	-	-	-	-	-	-	-	Fort Leonard Wood CDP (part)
200	182	88.3	2	5	-	1	-	10	10	Roubidoux township
-	-	(X)	-	-	-	-	-	-	-	Fort Leonard Wood CDP (part)
2 892	2 796	95.9	11	29	12	4	1	39	38	Tavern township
1 026	1 001	96.9	3	11	-	4	1	6	6	Crocker city
4 578	4 429	95.1	10	41	30	8	4	56	54	Union township
1 538	1 490	94.9	1	8	16	7	4	12	10	Dixon city
5 191	5 155	98.7	3	5	7	-	-	21	21	Putnam County
605	605	99.7	-	-	-	-	-	-	-	Elm township
89	89	100.0	-	-	-	-	-	-	-	Worthington village
274	269	97.5	-	2	-	-	-	3	3	Grant township
114	109	95.6	-	2	-	-	-	3	3	Livonia village
158	158	100.0	-	-	-	-	-	-	-	Jackson township
265	264	99.6	-	1	-	-	-	-	-	Liberty township
267	262	97.4	-	-	-	-	-	5	5	Lincoln township
206	202	98.1	2	-	-	-	-	2	2	Medicine township
92	88	95.7	2	-	-	-	-	2	2	Lucerne village
245	245	100.0	-	-	-	-	-	-	-	Richland township
87	87	100.0	-	-	-	-	-	-	-	Sherman township
2 176	2 165	98.8	1	1	1	-	-	8	8	Union township
1 647	1 639	98.7	1	-	1	-	-	6	6	Unionville city (part)
644	637	97.8	-	1	5	-	-	1	1	Wilson township
373	371	97.6	-	-	1	-	-	1	1	Unionville city (part)
264	261	97.4	-	-	1	-	-	2	2	York township
86	86	100.0	-	-	-	-	-	-	-	Powersville village
9 584	9 393	97.6	106	18	7	1	2	57	55	Ralls County
1 028	1 019	98.5	1	3	-	-	-	5	5	Center township
638	631	98.0	1	3	-	-	-	3	3	Center city
2 366	2 333	98.2	19	1	4	-	2	7	5	Clay township
253	246	96.9	5	1	-	-	-	1	1	Hannibal city (part)
140	140	96.6	-	-	-	-	-	-	-	Rensselaer village
587	582	98.5	3	-	-	-	-	2	2	Jasper township
-	-	(X)	-	-	-	-	-	-	-	Vandalia city (part)
623	615	98.7	1	2	-	-	-	5	5	Saline township
-	-	(X)	-	-	-	-	-	-	-	Monroe City city (part)
1 214	1 196	98.0	5	8	1	-	-	4	4	Salt River township
661	652	97.9	4	4	1	-	-	-	-	Perry city
1 984	1 957	98.3	12	1	1	-	-	13	13	Saverton township
1 782	1 691	94.4	65	3	1	1	-	21	21	Spencer township
994	918	91.7	62	2	1	1	-	10	10	New London city
24 381	22 164	89.9	1 717	106	90	5	19	280	256	Randolph County
1 125	1 113	98.8	-	3	1	-	1	7	7	Cairo township
293	287	98.0	-	-	-	-	-	6	6	Cairo village
286	276	93.2	4	1	-	-	-	5	5	Chariton township
259	247	95.4	6	-	-	-	1	5	4	Clifton township
124	120	96.8	4	-	-	-	-	-	-	Clifton Hill city
424	409	95.8	-	4	2	1	-	8	4	Jackson township
163	161	98.8	-	-	2	-	-	-	-	Jacksonville village
968	944	95.8	15	5	-	-	1	3	3	Moniteau township
615	595	95.5	14	2	-	-	1	3	3	Higbee city
6 135	5 474	87.8	510	22	22	1	12	94	90	North Sugar Creek township
5 475	4 829	86.7	507	19	20	1	12	87	83	Moberly city (part)
4 081	3 213	78.2	786	19	9	1	1	52	48	Prairie township
272	266	96.7	-	1	-	-	-	5	5	Clark city
187	177	94.1	7	-	-	-	-	3	3	Moberly city (part)
221	211	95.5	-	2	-	-	-	8	8	Renick village
347	343	97.7	-	1	2	1	-	-	-	Salt River township
2 739	2 573	93.5	112	18	1	-	1	34	26	Salt Springs township
1 543	1 413	91.0	95	9	1	-	-	25	18	Huntsville city
336	325	96.2	-	8	1	-	-	2	2	Silver Creek township
6 859	6 442	92.6	274	22	52	1	2	66	65	South Sugar Creek township
5 903	5 518	91.9	269	14	51	1	2	48	47	Moberly city (part)
822	805	97.6	10	3	-	-	-	4	2	Union township
181	171	92.9	7	2	-	-	-	1	1	Moberly city (part)
23 101	22 384	95.8	340	80	43	1	13	240	223	Ray County
567	559	97.9	3	-	-	-	-	5	5	Camden township
208	204	97.6	2	-	-	-	-	2	2	Camden city
122	120	98.4	-	-	-	-	-	2	2	Fleming city
1 033	1 014	97.7	4	7	1	-	-	7	7	Crooked River township
612	598	97.4	1	7	1	-	-	5	5	Hardin city
4 978	4 877	96.7	22	24	9	1	5	40	35	Fishing River township
382	378	98.7	-	1	2	-	-	1	-	Crystal Lakes city

Table 3. **Race and Hispanic or Latino: 2000**—Con.

[For information on confidentiality protection, nonsampling error, and definitions, see text]

State County County Subdivision Place	Total population	Race									Hispanic or Latino (of any race)
		One race						Two or more races			
		White	Black or African American	American Indian and Alaska Native	Asian	Native Hawaiian and Other Pacific Islander	Some other race	Number	Percent of total population	Two races excluding Some other race, and three or more races	
Ray County—Con.											
Fishing River township—Con.											
Excelsior Estates village (part)	260	248	2	2	-	-	7	1	0.4	1	8
Excelsior Springs city (part)	177	175	2	-	-	-	-	-	-	-	1
Homestead village	181	174	4	-	-	-	-	3	1.7	3	-
Woods Heights city	742	728	5	1	-	1	1	6	0.8	6	20
Grape Grove township	897	879	1	1	-	-	4	12	1.3	11	8
Knoxville township	802	774	9	5	-	-	5	9	1.1	8	11
Orrick township	1 433	1 408	-	6	-	-	1	18	1.3	13	17
Orrick city	889	875	-	6	-	-	-	8	0.9	6	15
Polk township	4 351	4 242	19	14	21	-	15	40	0.9	34	43
Elmira village	82	77	-	2	-	-	-	3	3.7	3	-
Lawson city (part)	2 194	2 140	7	2	9	-	9	27	1.2	22	18
Richmond township	9 219	8 732	283	26	13	-	37	128	1.4	120	100
Henrietta city	457	405	32	3	-	-	10	7	1.5	6	15
Rayville village	204	199	-	-	-	-	-	5	2.5	5	-
Richmond city	6 116	5 767	228	16	3	-	23	79	1.3	75	63
Reynolds County	6 689	6 398	35	86	13	-	14	143	2.1	139	55
Black River township	663	628	24	2	2	-	-	7	1.1	7	8
Carroll township	1 301	1 225	1	30	2	-	1	42	3.2	41	9
Bunker city (part)	248	227	-	7	-	-	1	13	5.2	13	8
Centerville city	171	161	-	6	-	-	-	4	2.3	4	-
Jackson township	450	412	1	16	-	-	-	21	4.7	21	4
Lesterville township	689	674	1	4	-	-	-	10	1.5	10	1
Logan township	2 721	2 613	7	32	9	-	8	52	1.9	49	30
Ellington city	1 045	1 004	-	8	8	-	5	20	1.9	18	10
Webb township	865	846	1	2	-	-	5	11	1.3	11	3
Ripley County	13 509	13 127	6	179	30	2	7	158	1.2	139	132
Current River township	160	152	-	2	-	-	1	5	3.1	3	8
Doniphan township	5 382	5 250	2	51	12	1	6	60	1.1	54	59
Doniphan city	1 932	1 905	-	7	9	1	2	8	0.4	5	12
Flatwoods township	640	630	1	2	4	-	-	3	0.5	3	1
Gatewood township	374	368	-	3	-	-	-	3	0.8	3	7
Harris township	751	731	-	13	3	-	-	4	0.5	3	5
Johnson township	435	419	1	5	2	-	-	8	1.8	8	-
Jordan township	941	920	1	7	2	-	-	11	1.2	10	3
Kelley township	42	40	-	1	-	-	-	1	2.4	1	-
Pine township	226	215	-	7	1	-	-	3	1.3	1	1
Poynor township	343	336	-	1	-	-	-	6	1.7	6	4
Shirley township	657	632	-	13	-	-	-	12	1.8	11	7
Thomas township	924	855	1	47	3	1	-	17	1.8	17	19
Naylor city	610	576	1	18	2	-	-	13	2.1	13	15
Union township	412	409	-	3	-	-	-	-	-	-	2
Varner township	645	625	-	9	1	-	-	10	1.6	9	5
Washington township	881	866	-	5	-	-	-	10	1.1	7	8
West Doniphan township	696	679	-	10	2	-	-	5	0.7	3	3
St. Charles County	283 883	268 756	7 635	657	2 414	71	1 301	3 049	1.1	2 541	4 176
Blanchette township	10 994	10 391	371	32	47	-	52	101	0.9	88	174
St. Charles city (part)	10 994	10 391	371	32	47	-	52	101	0.9	88	174
Boone township	24 850	23 872	521	38	185	5	68	161	0.6	144	240
Augusta town	218	216	-	-	1	-	-	1	0.5	1	-
New Melle city	124	122	2	-	-	-	-	-	-	-	-
O'Fallon city (part)	1 220	1 162	39	-	7	-	8	4	0.3	4	18
St. Peters city (part)	1 475	1 417	29	1	15	-	-	13	0.9	13	13
Weldon Spring city (part)	4 790	4 614	65	7	56	2	16	30	0.6	24	53
Weldon Spring Heights town	79	79	-	-	-	-	-	-	-	-	2
Cottleville township	47 075	44 985	989	104	353	11	143	490	1.0	396	666
Cottleville city	1 928	1 856	38	-	11	-	5	18	0.9	13	17
Dardenne Prairie town (part)	15	14	-	-	-	-	-	1	6.7	1	-
O'Fallon city (part)	19 032	18 206	403	46	129	3	63	182	1.0	147	274
St. Peters city (part)	8 033	7 653	195	14	79	-	30	62	0.8	44	108
Weldon Spring city (part)	480	445	31	1	1	-	-	2	0.4	2	5
Dardenne township	36 106	34 388	790	95	303	11	142	377	1.0	329	494
Dardenne Prairie town (part)	4 369	4 213	73	5	42	3	16	17	0.4	14	42
Lake St. Louis city (part)	10 169	9 722	187	25	99	4	41	91	0.9	79	137
O'Fallon city (part)	13 790	13 092	318	36	131	3	58	152	1.1	126	186
Wentzville city (part)	30	26	-	-	-	1	-	3	10.0	3	-
Friedens township	20 958	19 474	758	35	305	9	125	252	1.2	215	307
St. Charles city (part)	15 535	14 286	671	22	263	9	101	183	1.2	154	246
St. Peters city (part)	-	-	-	-	-	-	-	-	(X)	-	-
Frontier township	10 787	9 805	486	44	66	2	164	220	2.0	173	421
St. Charles city (part)	10 787	9 805	486	44	66	2	164	220	2.0	173	421
Harvester township	23 939	22 739	572	68	216	6	104	234	1.0	204	311
St. Charles city (part)	191	171	14	-	4	-	1	1	0.5	1	1
St. Peters city (part)	3 142	2 843	170	6	56	-	22	45	1.4	34	63
Lindenwood township	8 757	8 180	272	28	77	3	94	103	1.2	71	185
St. Charles city (part)	8 757	8 180	272	28	77	3	94	103	1.2	71	185
O'Fallon township	16 059	15 403	293	30	88	7	74	164	1.0	135	244
O'Fallon city (part)	12 120	11 539	273	26	75	7	68	132	1.1	108	193
St. Paul city	1 634	1 617	1	2	-	-	3	11	0.7	10	21
Rivers township	5 371	5 264	19	13	15	-	10	50	0.9	43	53
O'Fallon city (part)	7	7	-	-	-	-	-	-	-	-	-
Portage Des Sioux city	351	348	-	1	-	-	2	-	-	-	5
St. Charles city (part)	1 587	1 539	12	6	6	-	2	22	1.4	20	15
St. Peters city (part)	50	50	-	-	-	-	-	-	-	-	-
West Alton city	573	568	-	1	1	-	3	-	-	-	3
St. Peters township	24 029	22 783	585	46	251	2	103	259	1.1	217	411
St. Peters city (part)	16 811	15 852	439	32	221	1	83	183	1.1	155	312
Spencer Creek township	29 411	27 793	770	65	348	11	105	319	1.1	246	348
St. Charles city (part)	4 508	4 306	103	3	60	7	1	28	0.6	24	41
St. Peters city (part)	21 770	20 513	607	52	260	3	89	246	1.1	192	272
Wentzville township	13 309	12 070	918	17	51	3	56	194	1.5	166	147

Table 3. **Race and Hispanic or Latino: 2000**—Con.

[For information on confidentiality protection, nonsampling error, and definitions, see text]

Not Hispanic or Latino										
	One race							Two or more races		
	White									**State** **County** **County Subdivision** **Place**
Total	Number	Percent of total population	Black or African American	American Indian and Alaska Native	Asian	Native Hawaiian and Other Pacific Islander	Some other race	Total	Two races excluding Some other race, and three or more races	
										Ray County—Con.
										Fishing River township—Con.
252	247	95.0	2	2	-	-	-	1	1	Excelsior Estates village (part)
176	174	98.3	2	-	-	-	-	-	-	Excelsior Springs city (part)
181	174	96.1	4	-	-	-	-	3	3	Homestead village
722	708	95.4	5	1	-	1	1	6	6	Woods Heights city
889	876	97.7	1	1	-	-	-	11	10	Grape Grove township
791	769	95.9	9	4	-	-	-	9	8	Knoxville township
1 416	1 397	97.5	-	6	-	-	-	13	10	Orrick township
874	864	97.2	-	6	-	-	-	4	4	Orrick city
4 308	4 214	96.9	19	14	20	-	2	39	34	Polk township
82	77	93.9	-	2	-	-	-	3	3	Elmira village
2 176	2 130	97.1	7	2	8	-	2	27	22	Lawson city (part)
9 119	8 678	94.1	282	24	13	-	6	116	114	Richmond township
442	402	88.0	32	3	-	-	-	5	5	Henrietta city
204	199	97.5	-	-	-	-	-	5	5	Rayville village
6 053	5 729	93.7	227	15	3	-	6	73	72	Richmond city
6 634	6 366	95.2	32	86	13	-	3	134	130	Reynolds County
655	620	93.5	24	2	2	-	-	7	7	Black River township
1 292	1 224	94.1	1	30	2	-	-	35	34	Carroll township
240	227	91.5	-	7	-	-	-	6	6	Bunker city (part)
171	161	94.2	-	6	-	-	-	4	4	Centerville city
446	408	90.7	1	16	-	-	-	21	21	Jackson township
688	673	97.7	1	4	-	-	-	10	10	Lesterville township
2 691	2 596	95.4	4	32	9	-	-	50	47	Logan township
1 035	1 000	95.7	-	8	8	-	-	19	17	Ellington city
862	845	97.7	1	2	-	-	3	11	11	Webb township
13 377	13 019	96.4	5	170	30	2	-	151	135	Ripley County
152	146	91.3	-	2	-	-	-	4	3	Current River township
5 323	5 207	96.7	2	42	12	1	-	59	53	Doniphan township
1 920	1 896	98.1	-	7	9	1	-	7	4	Doniphan city
639	629	98.3	1	2	4	-	-	3	3	Flatwoods township
367	363	97.1	-	3	-	-	-	1	1	Gatewood township
746	726	96.7	-	13	3	-	-	4	3	Harris township
435	419	96.3	1	5	2	-	-	8	8	Johnson township
938	917	97.4	1	7	2	-	-	11	10	Jordan township
42	40	95.2	-	1	-	-	-	1	1	Kelley township
225	214	94.7	-	7	1	-	-	3	1	Pine township
339	332	96.8	-	1	-	-	-	6	6	Poynor township
650	626	95.3	-	13	-	-	-	11	10	Shirley township
905	837	90.6	-	47	3	1	-	17	17	Thomas township
595	562	92.1	-	18	2	-	-	13	13	Naylor city
410	407	98.8	-	3	-	-	-	-	-	Union township
640	621	96.3	-	9	1	-	-	9	9	Varner township
873	859	97.5	-	5	-	-	-	9	7	Washington township
693	676	97.1	-	10	2	-	-	5	3	West Doniphan township
279 707	266 158	93.8	7 573	596	2 397	61	224	2 698	2 445	St. Charles County
10 820	10 275	93.5	366	28	47	-	9	95	87	Blanchette township
10 820	10 275	93.5	366	28	47	-	9	95	87	St. Charles city (part)
24 610	23 717	95.4	511	36	185	4	9	148	138	Boone township
218	216	99.1	-	-	1	-	-	1	1	Augusta town
124	122	98.4	2	-	-	-	-	-	-	New Melle city
1 202	1 151	94.3	39	-	7	-	1	4	4	O'Fallon city (part)
1 462	1 404	95.2	29	1	15	-	-	13	13	St. Peters city (part)
4 737	4 579	95.6	65	7	56	1	1	28	24	Weldon Spring city (part)
77	77	97.5	-	-	-	-	-	-	-	Weldon Spring Heights town
46 409	44 501	94.5	987	100	347	10	27	437	385	Cottleville township
1 911	1 842	95.5	38	-	11	-	2	18	13	Cottleville city
15	14	93.3	-	-	-	-	-	1	1	Dardenne Prairie town (part)
18 758	18 004	94.6	402	45	128	3	11	165	146	O'Fallon city (part)
7 925	7 575	94.3	195	14	79	-	8	54	44	St. Peters city (part)
475	440	91.7	31	1	1	-	-	2	2	Weldon Spring city (part)
35 612	34 090	94.4	785	75	302	10	22	328	308	Dardenne township
4 327	4 188	95.9	73	4	42	3	1	16	14	Dardenne Prairie town (part)
10 032	9 641	94.8	183	19	99	4	6	80	77	Lake St. Louis city (part)
13 604	12 981	94.1	317	32	131	2	14	127	114	O'Fallon city (part)
30	26	86.7	-	-	-	1	-	3	3	Wentzville city (part)
20 651	19 297	92.1	755	31	302	8	24	234	208	Friedens township
15 289	14 147	91.1	668	20	260	8	17	169	149	St. Charles city (part)
-	-	(X)	-	-	-	-	-	-	-	St. Peters city (part)
10 366	9 591	88.9	481	36	66	2	18	172	163	Frontier township
10 366	9 591	88.9	481	36	66	2	18	172	163	St. Charles city (part)
23 628	22 555	94.2	571	63	215	5	7	212	197	Harvester township
190	171	89.5	14	-	4	-	-	1	1	St. Charles city (part)
3 079	2 805	89.3	170	5	56	-	4	39	34	St. Peters city (part)
8 572	8 081	92.3	269	25	76	3	36	82	66	Lindenwood township
8 572	8 081	92.3	269	25	76	3	36	82	66	St. Charles city (part)
15 815	15 258	95.0	290	22	86	5	14	140	132	O'Fallon township
11 927	11 433	94.3	271	19	74	5	14	111	105	O'Fallon city (part)
1 613	1 601	98.0	-	1	-	-	-	11	10	St. Paul city
5 318	5 225	97.3	19	13	15	-	1	45	43	Rivers township
7	7	100.0	-	-	-	-	-	-	-	O'Fallon city (part)
346	345	98.3	-	1	-	-	-	-	-	Portage Des Sioux city
1 572	1 528	96.3	12	6	6	-	-	20	20	St. Charles city (part)
50	50	100.0	-	-	-	-	-	-	-	St. Peters city (part)
570	568	99.1	-	1	1	-	-	-	-	West Alton city
23 618	22 504	93.7	578	45	251	-	14	226	207	St. Peters township
16 499	15 647	93.1	432	31	221	-	11	157	147	St. Peters city (part)
29 063	27 579	93.8	760	65	347	11	17	284	238	Spencer Creek township
4 467	4 269	94.7	102	3	60	7	-	26	24	St. Charles city (part)
21 498	20 349	93.5	598	52	260	3	17	219	185	St. Peters city (part)
13 162	11 988	90.1	911	16	50	3	16	178	162	Wentzville township

Table 3. **Race and Hispanic or Latino: 2000**—Con.

[For information on confidentiality protection, nonsampling error, and definitions, see text]

State County County Subdivision Place	Total population	Race									Hispanic or Latino (of any race)
		One race						Two or more races			
		White	Black or African American	American Indian and Alaska Native	Asian	Native Hawaiian and Other Pacific Islander	Some other race	Number	Percent of total population	Two races excluding Some other race, and three or more races	
St. Charles County—Con.											
Wentzville township—Con.											
Flint Hill city	379	368	2	-	1	-	-	8	2.1	8	2
Foristell city (part)	304	293	5	-	-	-	-	6	2.0	6	2
Josephville village	270	269	-	-	1	-	-	-	-	-	2
Lake St. Louis city (part)	-	-	-	-	-	-	-	-	(X)	-	-
O'Fallon city (part)	-	-	-	-	-	-	-	-	(X)	-	-
Wentzville city (part)	6 866	5 810	829	11	38	3	36	139	2.0	114	103
Zumbehl township	12 238	11 609	291	42	109	1	61	125	1.0	114	175
St. Charles city (part)	7 962	7 592	168	25	89	1	26	61	0.8	52	104
St. Peters city (part)	100	99	-	-	1	-	-	-	-	-	-
St. Clair County	9 652	9 397	22	72	14	2	28	117	1.2	99	95
Appleton township	1 602	1 574	-	1	-	-	5	22	1.4	22	10
Appleton City city	1 314	1 290	-	1	-	-	5	18	1.4	18	6
Butler township	1 396	1 371	2	7	1	-	3	12	0.9	3	23
Lowry City city	728	718	1	3	1	-	1	4	0.5	1	17
Center township	211	201	4	4	-	-	1	1	0.5	1	1
Chalk Level township	192	188	-	3	-	-	-	1	0.5	1	1
Collins township	679	643	1	6	6	-	2	21	3.1	20	9
Collins village	176	171	-	-	-	-	2	3	1.7	3	3
Dallas township	406	390	1	7	-	-	5	3	0.7	3	7
Gerster town	35	28	-	7	-	-	-	-	-	-	-
Doyal township	598	580	1	5	-	-	5	7	1.2	7	1
Vista village	55	51	-	1	-	-	-	3	5.5	3	-
Jackson township	553	539	1	7	1	-	1	4	0.7	4	7
Monegaw township	299	293	-	-	4	-	1	1	0.3	1	3
Osage township	255	236	-	5	-	-	-	14	5.5	13	8
Osceola township	1 614	1 582	4	7	2	1	5	13	0.8	8	16
Osceola city	835	813	3	5	2	1	4	7	0.8	6	9
Polk township	264	260	-	1	-	1	-	2	0.8	2	-
Roscoe township	561	547	2	7	-	-	-	5	0.9	4	5
Roscoe village	112	112	-	-	-	-	-	-	-	-	-
Speedwell township	549	531	6	4	-	-	-	8	1.5	7	-
Taber township	199	193	-	4	-	-	-	2	1.0	2	-
Washington township	274	269	-	4	-	-	-	1	0.4	1	4
Ste. Genevieve County	17 842	17 491	128	53	29	-	23	118	0.7	95	132
Beauvais township	1 800	1 762	15	3	1	-	6	13	0.7	13	12
St. Mary city	377	350	12	3	-	-	6	6	1.6	6	8
Jackson township	3 337	3 292	1	7	3	-	1	33	1.0	23	20
Bloomsdale city	419	414	-	2	-	-	-	3	0.7	3	2
Ste. Genevieve township	9 024	8 808	104	33	24	-	15	40	0.4	33	81
Ste. Genevieve city	4 476	4 300	96	26	14	-	11	29	0.6	22	50
Saline township	1 109	1 098	-	2	-	-	1	8	0.7	8	3
Union township	2 572	2 531	8	8	1	-	-	24	0.9	18	16
St. Francois County	55 641	53 494	1 126	196	175	12	127	511	0.9	438	447
Big River township	1 868	1 834	-	11	1	2	2	18	1.0	15	17
Iron township	3 099	3 051	5	6	2	1	1	33	1.1	25	32
Bismarck city	1 470	1 453	3	3	1	-	-	10	0.7	9	3
Iron Mountain Lake city	693	680	-	1	1	-	-	11	1.6	10	23
Liberty township	1 889	1 847	5	10	1	-	13	13	0.7	13	17
Marion township	2 113	2 075	1	15	-	-	-	22	1.0	19	7
Pendleton township	3 123	3 079	4	7	9	-	8	16	0.5	16	26
Park Hills city (part)	-	-	-	-	-	-	-	-	(X)	-	-
Perry township	8 633	8 512	18	11	13	3	14	62	0.7	57	30
Bonne Terre city	4 039	3 977	12	8	2	-	5	35	0.9	35	7
Desloge city (part)	13	13	-	-	-	-	-	-	-	-	-
Leadwood city (part)	-	-	-	-	-	-	-	-	(X)	-	-
Park Hills city (part)	10	10	-	-	-	-	-	-	-	-	-
Randolph township	9 624	9 464	25	37	7	4	17	70	0.7	60	67
Desloge city (part)	4 433	4 372	5	18	4	2	5	27	0.6	26	27
Leadwood city (part)	1 160	1 134	1	10	-	-	-	15	1.3	15	13
Park Hills city (part)	1 061	1 034	1	3	3	2	9	9	0.8	9	14
St. Francois township	25 292	23 632	1 068	99	142	2	72	277	1.1	233	251
Desloge city (part)	356	351	-	2	2	-	1	-	-	-	7
Farmington city	13 924	12 494	1 025	70	102	2	45	186	1.3	158	161
Leadington city	206	192	10	-	4	-	-	-	-	-	1
Park Hills city (part)	6 790	6 630	24	18	32	-	23	63	0.9	52	58
St. Louis County	1 016 315	780 830	193 306	1 717	22 606	251	4 775	12 830	1.3	10 096	14 577
Airport township	32 591	23 926	6 778	88	710	9	436	644	2.0	491	1 068
Bel-Ridge village (part)	12	5	3	-	4	-	-	-	-	-	-
Berkeley city (part)	3 177	1 421	1 654	10	31	1	14	46	1.4	36	54
Breckenridge Hills city (part)	462	186	253	-	4	-	7	12	2.6	9	17
Bridgeton city (part)	1 822	1 237	416	5	89	-	44	31	1.7	19	118
Edmundson city	840	620	158	4	10	5	22	21	2.5	13	47
Florissant city (part)	558	479	70	-	2	-	3	4	0.7	4	9
Hazelwood city (part)	4 421	2 537	1 640	10	91	1	24	118	2.7	84	62
Maryland Heights city (part)	2 305	1 680	360	9	201	-	21	34	1.5	31	50
St. Ann city (part)	10 853	8 928	1 279	32	188	2	213	211	1.9	156	514
St. John city (part)	3 710	3 111	415	12	48	-	32	92	2.5	80	87
Woodson Terrace city	4 189	3 534	486	6	42	-	52	69	1.6	53	104
Bonhomme township	38 001	35 774	1 413	64	322	18	92	318	0.8	269	387
Des Peres city (part)	6	5	1	-	-	-	-	-	-	-	-
Fenton city (part)	4 360	4 272	17	7	41	-	8	15	0.3	14	35
Glendale city (part)	-	-	-	-	-	-	-	-	(X)	-	-
Kirkwood city (part)	26 561	24 669	1 330	27	210	10	66	249	0.9	212	286
Oakland city	1 540	1 499	26	-	8	-	3	4	0.3	4	10
Sunset Hills city (part)	749	715	1	2	21	-	4	6	0.8	6	9
Warson Woods city (part)	24	24	-	-	-	-	-	-	-	-	-
Chesterfield township	55 090	51 504	933	61	1 925	5	211	451	0.8	346	848
Ballwin city (part)	-	-	-	-	-	-	-	-	(X)	-	-
Chesterfield city (part)	18 419	16 808	327	20	1 020	3	105	136	0.7	105	348

Table 3. **Race and Hispanic or Latino: 2000**—Con.

[For information on confidentiality protection, nonsampling error, and definitions, see text]

Not Hispanic or Latino										State County County Subdivision Place
	One race							Two or more races		
	White									
Total	Number	Percent of total population	Black or African American	American Indian and Alaska Native	Asian	Native Hawaiian and Other Pacific Islander	Some other race	Total	Two races excluding Some other race, and three or more races	
										St. Charles County—Con.
										Wentzville township—Con.
377	366	96.6	2	-	1	-	-	8	8	Flint Hill city
302	291	95.7	5	-	-	-	-	6	6	Foristell city (part)
268	267	98.9	-	-	1	-	-	-	-	Josephville village
-	-	(X)	-	-	-	-	-	-	-	Lake St. Louis city (part)
-	-	(X)	-	-	-	-	-	-	-	O'Fallon city (part)
6 763	5 753	83.8	822	10	38	3	11	126	111	Wentzville city (part)
12 063	11 497	93.9	290	41	108	-	10	117	111	Zumbehl township
7 858	7 520	94.4	167	25	88	-	3	55	50	St. Charles city (part)
100	99	99.0	-	-	1	-	-	-	-	St. Peters city (part)
9 557	9 338	96.7	20	72	14	2	4	107	96	St. Clair County
1 592	1 570	98.0	-	1	-	-	-	21	21	Appleton township
1 308	1 290	98.2	-	1	-	-	-	17	17	Appleton City city
1 373	1 353	96.9	2	7	1	-	-	10	3	Butler township
711	704	96.7	1	3	1	-	-	2	1	Lowry City city
210	201	95.3	4	4	-	-	-	1	1	Center township
191	187	97.4	-	3	-	-	-	1	1	Chalk Level township
670	637	93.8	1	6	6	-	-	20	19	Collins township
173	170	96.6	-	-	-	-	-	3	3	Collins village
399	388	95.6	1	7	-	-	-	3	3	Dallas township
35	28	80.0	-	7	-	-	-	-	-	Gerster town
597	580	97.0	1	5	-	-	4	7	7	Doyal township
55	51	92.7	-	1	-	-	-	3	3	Vista village
546	533	96.4	1	7	1	-	-	4	4	Jackson township
296	291	97.3	-	-	4	-	-	1	1	Monegaw township
247	228	89.4	-	5	-	-	-	14	13	Osage township
1 598	1 577	97.7	3	7	2	1	-	8	7	Osceola township
826	810	97.0	2	5	2	1	-	6	5	Osceola city
264	260	98.5	-	1	-	1	-	2	2	Polk township
556	544	97.0	1	7	-	-	-	4	4	Roscoe township
112	112	100.0	-	-	-	-	-	-	-	Roscoe village
549	531	96.7	6	4	-	-	-	8	7	Speedwell township
199	193	97.0	-	4	-	-	-	2	2	Taber township
270	265	96.7	-	4	-	-	-	1	1	Washington township
17 710	17 404	97.5	124	45	29	-	1	107	94	Ste. Genevieve County
1 788	1 756	97.6	15	3	1	-	-	13	13	Beauvais township
369	348	92.3	12	3	-	-	-	6	6	St. Mary city
3 317	3 279	98.3	1	7	3	-	-	27	22	Jackson township
417	412	98.3	-	2	-	-	-	3	3	Bloomsdale city
8 943	8 756	97.0	100	25	24	-	1	37	33	Ste. Genevieve township
4 426	4 275	95.5	92	19	14	-	-	26	22	Ste. Genevieve city
1 106	1 096	98.8	-	2	-	-	-	8	8	Saline township
2 556	2 517	97.9	8	8	1	-	-	22	18	Union township
55 194	53 228	95.7	1 105	188	174	12	14	473	423	St. Francois County
1 851	1 820	97.4	-	11	1	2	-	17	15	Big River township
3 067	3 025	97.6	5	6	2	1	-	28	24	Iron township
1 467	1 450	98.6	3	3	1	-	-	10	9	Bismarck city
670	658	94.9	-	1	1	-	-	10	9	Iron Mountain Lake city
1 872	1 843	97.6	5	10	1	-	-	13	13	Liberty township
2 106	2 070	98.0	1	15	-	-	-	20	19	Marion township
3 097	3 063	98.1	4	6	9	-	-	15	15	Pendleton township
-	-	(X)	-	-	-	-	-	-	-	Park Hills city (part)
8 603	8 498	98.4	18	11	13	3	1	59	57	Perry township
4 032	3 974	98.4	12	8	2	-	1	35	35	Bonne Terre city
13	13	100.0	-	-	-	-	-	-	-	Desloge city (part)
-	-	(X)	-	-	-	-	-	-	-	Leadwood city (part)
10	10	100.0	-	-	-	-	-	-	-	Park Hills city (part)
9 557	9 420	97.9	25	37	7	4	2	62	57	Randolph township
4 406	4 349	98.1	5	18	4	2	1	27	26	Desloge city (part)
1 147	1 121	96.6	1	10	-	-	-	15	15	Leadwood city (part)
1 047	1 032	97.3	1	3	3	2	-	6	6	Park Hills city (part)
25 041	23 489	92.9	1 047	92	141	2	11	259	223	St. Francois township
349	344	96.6	-	2	2	-	1	-	-	Desloge city (part)
13 763	12 408	89.1	1 004	64	101	2	8	176	151	Farmington city
205	191	92.7	10	-	4	-	-	-	-	Leadington city
6 732	6 600	97.2	24	17	32	-	1	58	49	Park Hills city (part)
1 001 738	772 041	76.0	192 544	1 557	22 492	223	1 315	11 566	9 677	St. Louis County
31 523	23 374	71.7	6 731	83	703	9	61	562	474	Airport township
12	5	41.7	3	-	4	-	-	-	-	Bel-Ridge village (part)
3 123	1 392	43.8	1 646	9	31	1	4	40	33	Berkeley city (part)
445	179	38.7	250	-	4	-	2	10	9	Breckenridge Hills city (part)
1 704	1 170	64.2	416	5	89	-	-	24	19	Bridgeton city (part)
793	599	71.3	158	4	10	5	-	17	13	Edmundson city
549	472	84.6	70	-	1	-	2	4	4	Florissant city (part)
4 359	2 510	56.8	1 634	10	91	1	4	109	84	Hazelwood city (part)
2 255	1 651	71.6	360	9	201	-	3	31	30	Maryland Heights city (part)
10 339	8 668	79.9	1 251	29	184	2	23	182	150	St. Ann city (part)
3 623	3 057	82.4	415	12	47	-	14	78	75	St. John city (part)
4 085	3 483	83.1	484	5	41	-	9	63	53	Woodson Terrace city
37 614	35 507	93.4	1 409	59	321	18	18	282	253	Bonhomme township
6	5	83.3	1	-	-	-	-	-	-	Des Peres city (part)
4 325	4 246	97.4	17	6	41	-	-	15	14	Fenton city (part)
-	-	(X)	-	-	-	-	-	-	-	Glendale city (part)
26 275	24 472	92.1	1 326	26	209	10	10	222	197	Kirkwood city (part)
1 530	1 490	96.8	26	-	8	-	2	4	4	Oakland city
740	706	94.3	1	2	21	-	4	6	6	Sunset Hills city (part)
24	24	100.0	-	-	-	-	-	-	-	Warson Woods city (part)
54 242	50 906	92.4	921	59	1 915	3	52	386	321	Chesterfield township
-	-	(X)	-	-	-	-	-	-	-	Ballwin city (part)
18 071	16 571	90.0	325	20	1 014	2	16	123	103	Chesterfield city (part)

Table 3. **Race and Hispanic or Latino: 2000**—Con.

[For information on confidentiality protection, nonsampling error, and definitions, see text]

State County County Subdivision Place	Total population	Race									Hispanic or Latino (of any race)
		One race						Two or more races			
		White	Black or African American	American Indian and Alaska Native	Asian	Native Hawaiian and Other Pacific Islander	Some other race	Number	Percent of total population	Two races excluding Some other race, and three or more races	
St. Louis County—Con.											
Chesterfield township—Con.											
Clarkson Valley city	2 675	2 519	36	5	86	-	3	26	1.0	20	32
Ellisville city (part)	3 739	3 535	74	7	80	-	10	33	0.9	25	28
Maryland Heights city (part)	1	1	-	-	-	-	-	-	-	-	-
Wildwood city (part)	30 256	28 641	496	29	739	2	93	256	0.8	196	440
Clayton township	33 991	28 770	3 697	57	945	13	88	421	1.2	323	445
Brentwood city	7 693	7 130	139	15	268	-	25	116	1.5	71	133
Clayton city (part)	5 940	4 802	891	8	175	2	12	50	0.8	45	75
Huntleigh city	323	320	-	-	-	-	-	3	0.9	1	6
Ladue city (part)	8 641	8 367	76	9	129	10	11	39	0.5	34	67
Richmond Heights city (part)	2 467	2 164	107	7	156	-	7	26	1.1	21	50
Rock Hill city	4 765	3 245	1 304	8	94	1	10	103	2.2	85	61
University City city (part)	2 912	2 521	208	4	117	-	20	42	1.4	30	36
Webster Groves city (part)	1 250	221	972	6	6	-	3	42	3.4	36	17
Concord township	36 916	35 825	119	55	460	6	104	347	0.9	225	402
Affton CDP (part)	11 097	10 715	32	27	162	2	29	130	1.2	72	125
Concord CDP (part)	8 180	7 980	37	6	68	1	31	57	0.7	44	81
Green Park city	2 666	2 609	-	1	22	2	14	18	0.7	13	32
Lakeshire city	1 375	1 354	5	1	6	-	-	9	0.7	9	17
St. George city	1 288	1 273	-	-	6	-	1	8	0.6	2	10
Sappington CDP (part)	5 144	4 998	23	3	73	-	6	41	0.8	37	54
Sunset Hills city (part)	1 333	1 307	1	-	14	-	5	6	0.5	6	4
Wilbur Park village	475	456	2	3	7	-	2	5	1.1	5	6
Creve Coeur township	35 876	29 042	4 073	50	1 962	8	215	526	1.5	394	626
Creve Coeur city (part)	11 549	10 130	444	31	756	-	69	119	1.0	99	217
Ladue city (part)	4	4	-	-	-	-	-	-	-	-	-
Maryland Heights city (part)	57	49	7	-	-	-	-	1	1.8	1	-
Olivette city	7 438	5 235	1 629	6	372	1	56	139	1.9	87	117
Overland city (part)	342	84	210	1	11	-	24	12	3.5	6	46
Ferguson township	36 696	18 936	16 764	67	220	6	171	532	1.4	453	349
Calverton Park village	1 322	991	294	3	4	-	4	26	2.0	24	11
Dellwood city	5 255	2 076	3 058	15	34	-	11	61	1.2	43	18
Ferguson city (part)	17 014	9 029	7 513	13	115	3	66	275	1.6	241	183
Florissant city (part)	4 067	3 116	819	17	27	-	36	52	1.3	42	54
Hazelwood city (part)	1 745	1 288	381	6	7	2	24	37	2.1	28	30
Florissant township	34 437	28 363	5 057	59	240	16	165	537	1.6	397	482
Florissant city (part)	25 932	22 298	2 949	46	132	6	105	396	1.5	296	365
Hazelwood city (part)	3 267	2 230	870	8	37	8	28	86	2.6	64	54
Gravois township	34 726	32 287	1 080	54	746	10	135	414	1.2	295	432
Affton CDP (part)	9 438	9 126	62	11	104	4	28	103	1.1	57	82
Crestwood city	11 863	11 437	85	23	172	1	31	114	1.0	97	119
Grantwood Village town	883	868	2	-	4	-	6	3	0.3	3	4
Kirkwood city (part)	763	131	602	2	12	-	9	7	0.9	7	12
Mackenzie village	137	133	-	-	4	-	-	-	-	-	3
Marlborough village (part)	2 040	1 621	104	3	246	-	19	47	2.3	28	58
Sappington CDP (part)	1 383	1 305	17	4	52	-	1	4	0.3	4	14
Shrewsbury city (part)	106	94	5	-	6	-	-	1	0.9	1	5
Sunset Hills city (part)	2 960	2 807	80	7	26	-	11	29	1.0	24	44
Webster Groves city (part)	20	16	1	-	1	-	-	2	10.0	2	-
Hadley township	35 466	27 363	4 798	77	1 694	20	484	1 030	2.9	848	793
Clayton city (part)	6 885	6 092	106	8	546	2	25	106	1.5	76	116
Maplewood city	9 228	7 028	1 470	30	390	6	66	238	2.6	165	205
Richmond Heights city (part)	7 135	5 665	1 172	17	151	1	26	103	1.4	89	117
University City city (part)	8 991	6 370	1 858	17	474	5	72	195	2.2	145	224
Halls Ferry township	33 371	4 866	27 888	41	105	4	55	412	1.2	344	211
Bellefontaine Neighbors city (part)	-	-	-	-	-	-	-	-	(X)	-	-
Black Jack city (part)	3 098	540	2 493	-	9	-	8	48	1.5	33	27
Castle Point CDP	4 559	435	4 042	14	2	-	2	64	1.4	55	19
Ferguson city (part)	2 691	197	2 438	1	13	-	4	38	1.4	27	16
Jennings city (part)	3 357	593	2 731	-	10	-	6	17	0.5	15	26
Moline Acres city (part)	2 662	324	2 277	1	7	1	7	45	1.7	42	8
Jefferson township	36 419	34 729	672	48	510	4	130	326	0.9	277	463
Glendale city (part)	5 767	5 629	51	2	32	-	18	35	0.6	32	65
Marlborough village (part)	195	158	9	1	13	-	6	8	4.1	8	6
Shrewsbury city (part)	6 538	6 150	93	12	169	1	36	77	1.2	59	107
Warson Woods city (part)	1 959	1 921	10	-	23	-	-	5	0.3	4	11
Webster Groves city (part)	21 960	20 871	509	33	273	3	70	201	0.9	174	274
Lafayette township	37 227	34 378	639	66	1 595	11	181	357	1.0	281	609
Ballwin city (part)	16 258	15 207	267	36	457	5	107	179	1.1	129	340
Chesterfield city (part)	16 740	15 227	308	25	984	4	52	140	0.8	120	199
Ellisville city (part)	1 615	1 568	16	1	5	-	15	10	0.6	9	30
Manchester city (part)	2 614	2 376	48	4	149	2	7	28	1.1	23	40
Town and Country city (part)	-	-	-	-	-	-	-	-	(X)	-	-
Lemay township	34 277	32 828	505	71	329	6	174	364	1.1	265	616
Bella Villa city	687	675	1	2	2	-	2	5	0.7	3	10
Concord CDP (part)	134	133	1	-	-	-	-	-	-	-	2
Lemay CDP	17 215	16 615	175	52	92	2	114	165	1.0	123	349
Mehlville CDP (part)	14 826	14 076	295	16	214	4	55	166	1.1	116	226
Lewis and Clark township	33 873	29 280	3 520	51	318	11	168	525	1.5	416	557
Florissant city (part)	17 822	15 993	1 276	35	133	8	105	272	1.5	211	289
Hazelwood city (part)	9 819	8 860	679	6	112	3	24	135	1.4	119	158
Maryland Heights township	33 789	29 323	1 293	55	2 544	12	200	362	1.1	298	711
Chesterfield city (part)	8 341	7 669	184	10	386	2	25	65	0.8	58	153
Creve Coeur city (part)	1 308	1 211	30	1	51	-	3	12	0.9	9	16
Maryland Heights city (part)	13 194	10 902	678	31	1 333	7	109	134	1.0	104	374
Town and Country city (part)	875	829	15	-	26	-	1	4	0.5	4	5
Meramec township	46 069	43 478	1 050	78	944	9	133	377	0.8	309	567
Ballwin city (part)	13 051	12 182	180	24	470	7	48	140	1.1	116	199
Ellisville city (part)	3 750	3 556	54	2	102	-	10	26	0.7	18	48
Eureka city	7 676	7 475	44	15	63	-	20	59	0.8	47	94
Fenton city (part)	-	-	-	-	-	-	-	-	(X)	-	-
Pacific city (part)	3	2	1	-	-	-	-	-	-	-	-
Wildwood city (part)	2 628	2 514	38	9	45	-	4	18	0.7	18	14
Winchester city (part)	658	635	13	-	2	-	1	7	1.1	2	8

Table 3. **Race and Hispanic or Latino: 2000**—Con.

[For information on confidentiality protection, nonsampling error, and definitions, see text]

Not Hispanic or Latino										State County County Subdivision Place
	One race							Two or more races		
	White									
Total	Number	Percent of total population	Black or African American	American Indian and Alaska Native	Asian	Native Hawaiian and Other Pacific Islander	Some other race	Total	Two races excluding Some other race, and three or more races	
										St. Louis County—Con.
										Chesterfield township—Con.
2 643	2 490	93.1	36	5	86	-	-	26	20	Clarkson Valley city
3 711	3 517	94.1	74	7	80	-	3	30	22	Ellisville city (part)
1	1	100.0	-	-	-	-	-	-	-	Maryland Heights city (part)
29 816	28 327	93.6	486	27	735	1	33	207	176	Wildwood city (part)
33 546	28 447	83.7	3 675	52	944	13	39	376	313	Clayton township
7 560	7 039	91.5	135	15	267	-	7	97	69	Brentwood city
5 865	4 735	79.7	890	8	175	2	7	48	43	Clayton city (part)
317	314	97.2	-	-	-	-	-	3	1	Huntleigh city
8 574	8 308	96.1	76	8	129	10	10	33	33	Ladue city (part)
2 417	2 127	86.2	107	5	156	-	-	22	20	Richmond Heights city (part)
4 704	3 206	67.3	1 299	8	94	1	2	94	82	Rock Hill city
2 876	2 500	85.9	205	2	117	-	12	40	29	University City city (part)
1 233	218	17.4	963	6	6	-	1	39	36	Webster Groves city (part)
36 514	35 552	96.3	119	48	459	4	16	316	210	Concord township
10 972	10 622	95.7	32	25	161	2	6	124	68	Affton CDP (part)
8 099	7 936	97.0	37	4	68	1	4	49	40	Concord CDP (part)
2 634	2 594	97.3	-	1	22	1	-	16	13	Green Park city
1 358	1 338	97.3	5	1	6	-	-	8	8	Lakeshire city
1 278	1 264	98.1	-	-	6	-	-	8	2	St. George city
5 090	4 957	96.4	23	2	73	-	1	34	31	Sappington CDP (part)
1 329	1 304	97.8	1	-	14	-	4	6	6	Sunset Hills city (part)
469	452	95.2	2	3	7	-	-	5	5	Wilbur Park village
35 250	28 656	79.9	4 062	47	1 959	7	54	465	381	Creve Coeur township
11 332	9 990	86.5	441	30	754	-	11	106	94	Creve Coeur city (part)
4	4	100.0	-	-	-	-	-	-	-	Ladue city (part)
57	49	86.0	7	-	-	-	-	1	1	Maryland Heights city (part)
7 321	5 172	69.5	1 625	5	372	1	22	124	86	Olivette city
296	68	19.9	210	1	11	-	-	6	6	Overland city (part)
36 347	18 754	51.1	16 741	64	219	5	61	503	442	Ferguson township
1 311	984	74.4	294	3	4	-	1	25	23	Calverton Park village
5 237	2 068	39.4	3 056	15	34	-	8	56	43	Dellwood city
16 831	8 919	52.4	7 499	12	115	3	21	262	234	Ferguson city (part)
4 013	3 090	76.0	818	16	26	-	13	50	42	Florissant city (part)
1 715	1 286	73.7	380	6	7	1	-	35	28	Hazelwood city (part)
33 955	28 058	81.5	5 030	58	239	16	58	496	391	Florissant township
25 567	22 058	85.1	2 928	45	131	6	36	363	292	Florissant city (part)
3 213	2 203	67.4	868	8	37	8	5	84	63	Hazelwood city (part)
34 294	31 995	92.1	1 069	45	743	8	48	386	291	Gravois township
9 356	9 064	96.0	61	10	104	3	16	98	56	Affton CDP (part)
11 744	11 356	95.7	85	19	170	-	8	106	96	Crestwood city
879	864	97.8	2	-	4	-	6	3	3	Grantwood Village town
751	131	17.2	594	2	12	-	5	7	7	Kirkwood city (part)
134	130	94.9	-	-	4	-	-	-	-	Mackenzie village
1 982	1 585	77.7	103	3	246	-	3	42	27	Marlborough village (part)
1 369	1 293	93.5	17	4	51	-	-	4	4	Sappington CDP (part)
101	89	84.0	5	-	6	-	-	1	1	Shrewsbury city (part)
2 916	2 782	94.0	80	4	26	-	-	24	24	Sunset Hills city (part)
20	16	80.0	1	-	1	-	-	2	2	Webster Groves city (part)
34 673	26 937	76.0	4 764	69	1 689	19	261	934	803	Hadley township
6 769	6 005	87.2	106	7	546	2	8	95	72	Clayton city (part)
9 023	6 922	75.0	1 461	28	389	6	12	205	154	Maplewood city
7 018	5 577	78.2	1 169	14	149	1	13	95	84	Richmond Heights city (part)
8 767	6 237	69.4	1 836	16	472	4	29	173	136	University City city (part)
33 160	4 794	14.4	27 807	38	105	2	42	372	332	Halls Ferry township
-	-	(X)	-	-	-	-	-	-	-	Bellefontaine Neighbors city (part)
3 071	530	17.1	2 490	-	9	-	6	36	33	Black Jack city (part)
4 540	428	9.4	4 038	13	2	-	2	57	49	Castle Point CDP
2 675	195	7.2	2 430	1	13	-	1	35	26	Ferguson city (part)
3 331	580	17.3	2 719	-	10	-	6	16	14	Jennings city (part)
2 654	322	12.1	2 274	1	7	-	7	43	42	Moline Acres city (part)
35 956	34 425	94.5	671	35	508	4	23	290	257	Jefferson township
5 702	5 575	96.7	51	2	32	-	8	34	31	Glendale city (part)
189	154	79.0	9	1	13	-	4	8	8	Marlborough village (part)
6 431	6 093	93.2	93	10	169	1	2	63	51	Shrewsbury city (part)
1 948	1 910	97.5	10	-	23	-	-	5	4	Warson Woods city (part)
21 686	20 693	94.2	508	22	271	3	9	180	163	Webster Groves city (part)
36 618	33 974	91.3	630	63	1 587	8	44	312	260	Lafayette township
15 918	15 005	92.3	261	34	454	4	17	143	108	Ballwin city (part)
16 541	15 072	90.0	305	24	979	4	22	135	120	Chesterfield city (part)
1 585	1 550	96.0	16	1	5	-	4	9	9	Ellisville city (part)
2 574	2 347	89.8	48	4	149	-	1	25	23	Manchester city (part)
-	-	(X)	-	-	-	-	-	-	-	Town and Country city (part)
33 661	32 439	94.6	505	65	321	4	10	317	247	Lemay township
677	669	97.4	1	2	2	-	-	3	2	Bella Villa city
132	131	97.8	1	-	-	-	-	-	-	Concord CDP (part)
16 866	16 415	95.4	175	46	89	2	2	137	112	Lemay CDP
14 600	13 921	93.9	295	16	209	2	8	149	110	Mehlville CDP (part)
33 316	28 941	85.4	3 502	42	313	11	32	475	400	Lewis and Clark township
17 533	15 838	88.9	1 271	27	130	8	20	239	201	Florissant city (part)
9 661	8 736	89.0	676	5	112	3	3	126	116	Hazelwood city (part)
33 078	28 830	85.3	1 281	44	2 541	10	41	331	283	Maryland Heights township
8 188	7 545	90.5	184	9	385	1	4	60	54	Chesterfield city (part)
1 292	1 197	91.5	30	1	51	-	1	12	9	Creve Coeur city (part)
12 820	10 659	80.8	666	22	1 331	6	16	120	100	Maryland Heights city (part)
870	825	94.3	15	-	26	-	-	4	4	Town and Country city (part)
45 502	43 089	93.5	1 046	67	942	8	18	332	298	Meramec township
12 852	12 051	92.3	179	23	468	6	4	121	111	Ballwin city (part)
3 702	3 519	93.8	54	2	102	-	3	22	18	Ellisville city (part)
7 582	7 414	96.6	44	9	63	-	2	50	44	Eureka city
-	-	(X)	-	-	-	-	-	-	-	Fenton city (part)
3	2	66.7	1	-	-	-	-	-	-	Pacific city (part)
2 614	2 503	95.2	38	9	45	-	1	18	18	Wildwood city (part)
650	631	95.9	12	-	2	-	-	5	2	Winchester city (part)

Table 3. **Race and Hispanic or Latino: 2000**—Con.

[For information on confidentiality protection, nonsampling error, and definitions, see text]

State County County Subdivision Place	Total population	Race									Hispanic or Latino (of any race)
		One race						Two or more races			
		White	Black or African American	American Indian and Alaska Native	Asian	Native Hawaiian and Other Pacific Islander	Some other race	Number	Percent of total population	Two races excluding Some other race, and three or more races	
St. Louis County—Con.											
Midland township	32 590	26 352	4 492	103	648	11	350	634	1.9	489	815
Bel-Ridge village (part)	5	5	-	-	-	-	-	-	-	-	-
Breckenridge Hills city (part)	4 355	2 988	1 135	10	18	3	95	106	2.4	92	172
Charlack city (part)	1 078	604	408	6	11	-	11	38	3.5	22	21
Maryland Heights city (part)	37	35	-	-	-	-	1	1	2.7	1	1
Overland city (part)	16 409	13 917	1 659	53	328	5	116	331	2.0	260	319
St. Ann city (part)	2 754	2 326	278	6	83	-	30	31	1.1	24	46
St. John city (part)	2 942	2 422	420	4	38	-	19	39	1.3	32	74
Sycamore Hills village	722	655	50	3	-	-	3	11	1.5	7	3
Missouri River township	34 569	31 957	554	36	1 649	6	75	292	0.8	231	364
Ballwin city (part)	-	-	-	-	-	-	-	-	(X)	-	-
Chesterfield city (part)	3 302	3 026	53	1	213	-	2	7	0.2	3	26
Country Life Acres village	81	76	1	-	4	-	-	-	-	-	6
Creve Coeur city (part)	3 643	3 310	95	3	186	1	19	29	0.8	16	59
Crystal Lake Park city	457	442	-	1	3	1	3	7	1.5	3	6
Des Peres city (part)	8 072	7 810	59	16	136	3	12	36	0.4	29	65
Frontenac city	3 483	3 313	28	3	97	-	5	37	1.1	30	33
Kirkwood city (part)	-	-	-	-	-	-	-	-	(X)	-	-
Manchester city (part)	935	868	11	2	45	-	-	9	1.0	9	7
Town and Country city (part)	10 019	8 993	204	6	664	1	24	127	1.3	113	112
Westwood village	284	272	9	-	3	-	-	-	-	-	-
Normandy township	34 111	6 739	26 387	57	217	8	152	551	1.6	402	448
Bellerive village	254	160	84	-	-	-	4	6	2.4	6	7
Bel-Nor village	1 598	914	633	-	15	-	4	32	2.0	27	14
Bel-Ridge village (part)	2 834	509	2 247	7	4	1	4	62	2.2	53	36
Berkeley city (part)	3	3	-	-	-	-	-	-	-	-	-
Beverly Hills city	603	28	570	2	-	-	-	3	0.5	3	1
Charlack city (part)	353	276	58	4	-	-	4	11	3.1	4	15
Cool Valley city (part)	5	-	5	-	-	-	-	-	-	-	-
Glen Echo Park village	166	19	146	1	-	-	-	-	-	-	1
Greendale city	722	230	465	1	-	-	5	21	2.9	15	8
Hanley Hills village	2 124	459	1 630	1	3	-	4	27	1.3	24	10
Hillsdale village	1 477	57	1 409	2	1	-	2	6	0.4	6	2
Jennings city (part)	45	-	39	-	-	-	-	6	13.3	6	-
Normandy city (part)	2 779	815	1 728	5	140	3	17	71	2.6	39	50
Northwoods city (part)	4 643	290	4 302	2	6	-	5	38	0.8	31	10
Norwood Court town	1 061	58	984	3	4	-	3	9	0.8	5	5
Overland city (part)	87	68	16	-	-	-	-	3	3.4	3	3
Pagedale city (part)	9	-	9	-	-	-	-	-	-	-	-
Pasadena Hills city	1 147	344	773	2	6	-	1	21	1.8	16	10
Pasadena Park village	489	196	261	2	9	-	11	10	2.0	10	12
Pine Lawn city	4 204	99	4 034	5	3	-	17	46	1.1	43	16
St. John city (part)	219	87	126	-	1	-	2	3	1.4	1	2
University City city (part)	-	-	-	-	-	-	-	-	(X)	-	-
Uplands Park village	460	6	448	-	1	-	-	5	1.1	5	4
Velda City city	1 616	50	1 552	-	-	-	-	14	0.9	12	14
Velda Village Hills village	1 090	15	1 072	-	-	2	-	1	0.1	1	4
Vinita Park city	1 924	635	1 188	7	21	-	20	53	2.8	23	29
Vinita Terrace village	292	75	215	-	1	-	-	1	0.3	1	-
Wellston city (part)	172	115	51	-	-	-	6	-	-	-	6
Northwest township	30 856	27 645	2 016	57	627	6	152	353	1.1	291	516
Bridgeton city (part)	13 728	12 209	992	27	264	1	64	171	1.2	139	227
Champ village	12	8	-	-	-	-	-	4	33.3	-	-
Hazelwood city (part)	6 954	6 112	633	18	65	3	37	86	1.2	72	115
Maryland Heights city (part)	10 162	9 316	391	12	298	2	51	92	0.9	80	174
Norwood township	30 104	5 240	24 096	61	111	8	91	497	1.7	391	226
Bel-Ridge village (part)	231	22	205	-	4	-	-	-	-	-	-
Berkeley city (part)	6 883	653	6 063	16	6	1	29	115	1.7	95	55
Cool Valley city (part)	1 076	236	818	1	1	-	3	17	1.6	13	4
Country Club Hills city	1 381	237	1 118	3	1	-	1	21	1.5	11	11
Ferguson city (part)	2 701	800	1 792	10	22	1	15	61	2.3	48	29
Flordell Hills city	931	157	764	-	-	-	2	8	0.9	3	5
Jennings city (part)	12 060	2 395	9 378	16	49	4	24	194	1.6	158	87
Kinloch city	449	8	433	3	1	-	-	4	0.9	2	3
Normandy city (part)	2 374	567	1 708	8	24	-	7	60	2.5	46	16
Northwoods city (part)	-	-	-	-	-	-	-	-	(X)	-	-
Oakville township	37 439	36 650	79	47	350	6	75	232	0.6	195	386
Mehlville CDP (part)	4 627	4 539	9	3	49	-	5	22	0.5	20	37
Oakville CDP (part)	32 812	32 111	70	44	301	6	70	210	0.6	175	349
Queeny township	41 891	38 257	1 054	61	1 813	12	199	495	1.2	360	706
Ballwin city (part)	1 974	1 826	21	9	95	1	5	17	0.9	16	44
Des Peres city (part)	514	481	8	-	21	-	1	3	0.6	1	6
Manchester city (part)	15 612	14 308	404	11	636	4	70	179	1.1	131	245
Twin Oaks village	362	357	1	-	4	-	-	-	-	-	2
Valley Park city	6 518	5 802	268	6	282	3	62	95	1.5	66	148
Winchester city (part)	993	948	8	6	14	-	5	12	1.2	9	23
St. Ferdinand township	37 990	18 716	18 346	77	180	3	138	530	1.4	444	378
Bellefontaine Neighbors city (part)	11 271	6 056	5 006	22	29	2	35	121	1.1	106	76
Glasgow Village CDP	5 234	2 978	2 149	3	19	1	16	68	1.3	64	58
Jennings city (part)	7	-	7	-	-	-	-	-	-	-	-
Moline Acres city (part)	-	-	-	-	-	-	-	-	(X)	-	-
Riverview village	3 146	1 826	1 250	12	5	-	8	45	1.4	39	51
Spanish Lake CDP (part)	18 286	7 813	9 932	40	127	-	79	295	1.6	234	193
Spanish Lake township	38 739	22 295	15 244	70	414	11	184	521	1.3	427	422
Black Jack city (part)	3 694	1 247	2 351	9	15	1	16	55	1.5	52	18
Florissant city (part)	2 118	1 371	696	3	14	1	12	21	1.0	16	36
Spanish Lake CDP (part)	3 051	1 201	1 759	3	14	6	19	49	1.6	41	27
Tesson Ferry township	37 765	36 510	301	44	542	5	87	276	0.7	202	371
Concord CDP (part)	8 375	8 234	14	9	70	-	10	38	0.5	31	58
Fenton city (part)	-	-	-	-	-	-	-	-	(X)	-	-
Mehlville CDP (part)	9 369	8 732	201	18	247	1	39	131	1.4	92	154
Oakville CDP (part)	2 497	2 452	16	3	23	-	2	1	-	1	16
Sappington CDP (part)	760	731	7	1	8	-	2	11	1.4	7	7
Sunset Hills city (part)	3 225	3 130	7	2	58	-	4	24	0.7	21	16

Table 3. **Race and Hispanic or Latino: 2000**—Con.

[For information on confidentiality protection, nonsampling error, and definitions, see text]

Not Hispanic or Latino										State County County Subdivision Place
	One race							Two or more races		
	White									
Total	Number	Percent of total population	Black or African American	American Indian and Alaska Native	Asian	Native Hawaiian and Other Pacific Islander	Some other race	Total	Two races excluding Some other race, and three or more races	
										St. Louis County—Con.
31 775	25 937	79.6	4 471	95	636	11	51	574	474	Midland township
5	5	100.0	-	-	-	-	-	-	-	Bel-Ridge village (part)
4 183	2 917	67.0	1 127	10	17	3	7	102	90	Breckenridge Hills city (part)
1 057	595	55.2	408	6	11	-	1	36	22	Charlack city (part)
36	35	94.6	-	-	-	-	-	1	1	Maryland Heights city (part)
16 090	13 742	83.7	1 654	50	318	5	25	296	252	Overland city (part)
2 708	2 306	83.7	278	6	83	-	7	28	24	St. Ann city (part)
2 868	2 374	80.7	419	4	37	-	2	32	30	St. John city (part)
719	654	90.6	50	3	-	-	2	10	7	Sycamore Hills village
34 205	31 693	91.7	553	29	1 640	5	18	267	223	Missouri River township
-	-	(X)	-	-	-	-	-	-	-	Ballwin city (part)
3 276	3 002	90.9	53	1	213	-	-	7	3	Chesterfield city (part)
75	70	86.4	1	-	4	-	-	-	-	Country Life Acres village
3 584	3 274	89.9	95	1	186	1	7	20	14	Creve Coeur city (part)
451	436	95.4	-	1	3	1	3	7	3	Crystal Lake Park city
8 007	7 761	96.1	59	13	136	2	1	35	29	Des Peres city (part)
3 450	3 286	94.3	28	3	97	-	2	34	30	Frontenac city
-	-	(X)	-	-	-	-	-	-	-	Kirkwood city (part)
928	867	92.7	11	2	39	-	-	9	9	Manchester city (part)
9 907	8 913	89.0	203	4	661	1	5	120	110	Town and Country city (part)
284	272	95.8	9	-	3	-	-	-	-	Westwood village
33 663	6 543	19.2	26 312	54	217	7	62	468	363	Normandy township
247	156	61.4	84	-	-	-	3	4	4	Bellerive village
1 584	908	56.8	633	-	15	-	3	25	21	Bel-Nor village
2 798	498	17.6	2 240	6	4	-	2	48	41	Bel-Ridge village (part)
3	3	100.0	-	-	-	-	-	-	-	Berkeley city (part)
602	28	4.6	569	2	-	-	-	3	3	Beverly Hills city
338	270	76.5	58	4	-	-	-	6	4	Charlack city (part)
5	-	-	5	-	-	-	-	-	-	Cool Valley city (part)
165	19	11.4	145	1	-	-	-	-	-	Glen Echo Park village
714	227	31.4	462	1	-	-	3	21	15	Greendale city
2 114	453	21.3	1 627	1	3	-	4	26	24	Hanley Hills village
1 475	57	3.9	1 408	2	1	-	1	6	6	Hillsdale village
45	-	-	39	-	-	-	-	6	6	Jennings city (part)
2 729	790	28.4	1 720	5	140	3	5	66	37	Normandy city (part)
4 633	290	6.2	4 293	2	6	-	5	37	30	Northwoods city (part)
1 056	58	5.5	981	3	4	-	2	8	5	Norwood Court town
84	65	74.7	16	-	-	-	-	3	3	Overland city (part)
9	-	-	9	-	-	-	-	-	-	Pagedale city (part)
1 137	340	29.6	772	2	6	-	1	16	16	Pasadena Hills city
477	194	39.7	261	2	9	-	2	9	9	Pasadena Park village
4 188	99	2.4	4 023	4	3	-	16	43	41	Pine Lawn city
217	87	39.7	126	-	1	-	-	3	1	St. John city (part)
-	-	(X)	-	-	-	-	-	-	-	University City city (part)
456	6	1.3	444	-	1	-	-	5	5	Uplands Park village
1 602	49	3.0	1 543	-	-	-	-	10	8	Velda City city
1 086	15	1.4	1 068	-	-	2	-	1	1	Velda Village Hills village
1 895	626	32.5	1 184	6	21	-	9	49	21	Vinita Park city
292	75	25.7	215	-	1	-	-	1	1	Vinita Terrace village
166	115	66.9	51	-	-	-	-	-	-	Wellston city (part)
30 340	27 290	88.4	2 007	54	626	5	32	326	283	Northwest township
13 501	12 041	87.7	991	25	264	1	20	159	138	Bridgeton city (part)
12	8	66.7	-	-	-	-	-	4	-	Champ village
6 839	6 043	86.9	630	18	64	2	8	74	66	Hazelwood city (part)
9 988	9 198	90.5	386	11	298	2	4	89	79	Maryland Heights city (part)
29 878	5 181	17.2	24 012	60	111	8	38	468	383	Norwood township
231	22	9.5	205	-	4	-	-	-	-	Bel-Ridge village (part)
6 828	643	9.3	6 042	15	6	1	8	113	95	Berkeley city (part)
1 072	233	21.7	817	1	1	-	3	17	13	Cool Valley city (part)
1 370	230	16.7	1 116	3	1	-	1	19	10	Country Club Hills city
2 672	789	29.2	1 789	10	22	1	7	54	46	Ferguson city (part)
926	155	16.6	764	-	-	-	2	5	3	Flordell Hills city
11 973	2 375	19.7	9 334	16	49	4	11	184	156	Jennings city (part)
446	8	1.8	430	3	1	-	-	4	2	Kinloch city
2 358	565	23.8	1 702	8	24	-	4	55	43	Normandy city (part)
-	-	(X)	-	-	-	-	-	-	-	Northwoods city (part)
37 053	36 357	97.1	77	43	350	2	16	208	191	Oakville township
4 590	4 505	97.4	9	3	49	-	3	21	20	Mehlville CDP (part)
32 463	31 852	97.1	68	40	301	2	13	187	171	Oakville CDP (part)
41 185	37 817	90.3	1 037	53	1 794	12	37	435	342	Queeny township
1 930	1 788	90.6	21	9	95	1	-	16	16	Ballwin city (part)
508	478	93.0	8	-	21	-	-	1	1	Des Peres city (part)
15 367	14 141	90.6	403	9	623	4	21	166	128	Manchester city (part)
360	355	98.1	1	-	4	-	-	-	-	Twin Oaks village
6 370	5 736	88.0	257	6	279	3	-	89	66	Valley Park city
970	939	94.6	4	3	13	-	3	8	6	Winchester city (part)
37 612	18 555	48.8	18 262	72	180	3	59	481	420	St. Ferdinand township
11 195	6 034	53.5	4 986	21	29	2	9	114	103	Bellefontaine Neighbors city (part)
5 176	2 948	56.3	2 139	3	19	1	8	58	56	Glasgow Village CDP
7	-	-	7	-	-	-	-	-	-	Jennings city (part)
-	-	(X)	-	-	-	-	-	-	-	Moline Acres city (part)
3 095	1 792	57.0	1 242	12	5	-	2	42	38	Riverview village
18 093	7 738	42.3	9 886	36	127	-	40	266	222	Spanish Lake CDP (part)
38 317	22 110	57.1	15 180	66	412	11	54	484	417	Spanish Lake township
3 676	1 244	33.7	2 343	9	15	1	10	54	51	Black Jack city (part)
2 082	1 349	63.7	688	2	14	1	8	20	16	Florissant city (part)
3 024	1 196	39.2	1 752	3	14	6	10	43	37	Spanish Lake CDP (part)
37 394	36 265	96.0	297	40	535	5	9	243	197	Tesson Ferry township
8 317	8 195	97.9	14	9	68	-	-	31	30	Concord CDP (part)
-	-	(X)	-	-	-	-	-	-	-	Fenton city (part)
9 215	8 630	92.1	199	16	243	1	9	117	90	Mehlville CDP (part)
2 481	2 438	97.6	16	3	23	-	-	1	1	Oakville CDP (part)
753	730	96.1	7	1	8	-	-	7	7	Sappington CDP (part)
3 209	3 121	96.8	7	2	57	-	-	22	21	Sunset Hills city (part)

Table 3. **Race and Hispanic or Latino: 2000**—Con.

[For information on confidentiality protection, nonsampling error, and definitions, see text]

State County County Subdivision Place	Total population	Race										Hispanic or Latino (of any race)
		One race						Two or more races				
		White	Black or African American	American Indian and Alaska Native	Asian	Native Hawaiian and Other Pacific Islander	Some other race	Number	Percent of total population	Two races excluding Some other race, and three or more races		
St. Louis County—Con.												
University township	31 446	9 797	20 458	62	486	7	130	506	1.6	433		379
Clayton city (part)	-	-	-	-	-	-	-	-	(X)	-		-
Pagedale city (part)	3 607	205	3 321	11	8	-	10	52	1.4	48		36
University City city (part)	25 525	9 546	14 908	40	474	6	116	435	1.7	369		323
Wellston city (part)	2 288	40	2 214	11	4	1	3	15	0.7	12		20
Saline County	23 756	21 387	1 280	73	84	50	497	385	1.6	310		1 050
Arrow Rock township	837	809	23	-	1	-	-	4	0.5	4		-
Arrow Rock town	79	79	-	-	-	-	-	-	-	-		-
Nelson city	212	198	13	-	-	-	-	1	0.5	1		-
Blackwater township	358	355	-	-	1	-	-	2	0.6	2		5
Cambridge township	2 773	2 479	217	4	5	1	21	46	1.7	40		37
Gilliam town	229	216	9	-	1	-	-	3	1.3	3		-
Slater city	2 083	1 813	200	4	4	1	21	40	1.9	34		34
Clay township	472	461	3	1	-	-	1	6	1.3	5		4
Elmwood township	748	719	11	3	2	1	-	12	1.6	9		12
Blackburn city (part)	261	249	5	1	1	-	-	5	1.9	5		6
Mount Leonard town	123	116	3	1	-	-	-	3	2.4	2		-
Grand Pass township	605	587	6	-	-	1	9	2	0.3	2		13
Grand Pass village	53	44	-	-	-	-	9	-	-	-		9
Malta Bend town	249	244	4	-	-	-	-	1	0.4	1		-
Liberty township	520	514	-	4	-	-	-	2	0.4	2		1
Marshall township	14 292	12 418	996	55	58	46	449	270	1.9	219		940
Marshall city	12 433	10 699	920	53	48	42	430	241	1.9	192		891
Miami township	557	551	1	3	-	-	1	1	0.2	1		7
Miami city	160	155	1	3	-	-	1	-	-	-		6
Salt Fork township	369	360	2	1	-	-	4	2	0.5	2		4
Salt Pond township	2 225	2 134	21	2	17	1	12	38	1.7	24		27
Emma city (part)	144	141	-	-	-	-	-	3	2.1	2		1
Sweet Springs city	1 628	1 559	21	1	5	1	7	34	2.1	22		21
Schuyler County	4 170	4 105	2	13	7	1	7	35	0.8	34		27
Chariton township	136	135	-	-	-	-	-	1	0.7	1		-
Fabius township	741	721	-	3	-	-	5	12	1.6	12		9
Downing city	396	380	-	1	-	-	5	10	2.5	10		9
Glenwood township	370	369	-	1	-	-	-	-	-	-		-
Glenwood village	203	202	-	1	-	-	-	-	-	-		-
Independence township	266	256	1	-	2	-	-	7	2.6	7		4
Liberty township	1 019	1 012	-	2	1	1	2	1	0.1	1		3
Lancaster city	737	733	-	1	-	1	2	-	-	-		3
Prairie township	1 103	1 087	-	6	-	-	-	10	0.9	9		9
Queen City city	638	626	-	5	-	-	-	7	1.1	6		9
Salt River township	535	525	1	1	4	-	-	4	0.7	4		2
Greentop city (part)	337	332	-	1	-	-	-	4	1.2	4		2
Scotland County	4 983	4 924	10	7	4	1	8	29	0.6	27		42
Harrison township	407	400	-	3	1	-	-	3	0.7	3		-
South Gorin town	143	142	-	-	1	-	-	-	-	-		-
Jefferson township	2 638	2 613	-	4	3	-	3	15	0.6	13		15
Memphis city	2 061	2 038	-	4	3	-	3	13	0.6	11		11
Johnson township	213	213	-	-	-	-	-	-	-	-		2
Miller township	137	137	-	-	-	-	-	-	-	-		-
Mount Pleasant township	123	118	-	-	-	-	5	-	-	-		5
Sand Hill township	338	337	-	-	-	-	-	1	0.3	1		-
Rutledge town	103	103	-	-	-	-	-	-	-	-		-
Thomson township	358	355	-	-	-	-	-	3	0.8	3		10
Arbela town	40	40	-	-	-	-	-	-	-	-		-
Granger village	44	44	-	-	-	-	-	-	-	-		-
Tobin township	142	132	10	-	-	-	-	-	-	-		-
Union township	436	430	-	-	-	1	-	5	1.1	5		10
Vest township	191	189	-	-	-	-	-	2	1.0	2		-
Scott County	40 422	35 442	4 246	113	93	3	160	365	0.9	297		448
Commerce township	871	865	3	-	-	-	1	2	0.2	2		8
Commerce village	110	106	3	-	-	-	1	-	-	-		2
Kelso township	10 226	10 066	20	31	5	-	25	79	0.8	72		82
Cape Girardeau city (part)	-	-	-	-	-	-	-	-	(X)	-		-
Chaffee city	3 044	2 997	2	7	2	-	12	24	0.8	21		36
Kelso village	527	513	-	1	-	-	7	6	1.1	6		11
Scott City city (part)	4 591	4 511	18	17	2	-	6	37	0.8	33		29
Moreland township	3 155	3 094	22	14	2	-	2	21	0.7	21		25
Benton city	732	714	15	3	-	-	-	-	-	-		9
Lambert village	49	47	-	-	-	-	-	2	4.1	2		-
Morley township	1 857	1 533	308	3	1	-	-	12	0.6	12		17
Haywood City village	239	10	227	-	-	-	-	2	0.8	2		-
Morley city	792	778	6	2	-	-	-	6	0.8	6		6
Vanduser village	217	216	1	-	-	-	-	-	-	-		2
Richland township	18 356	14 104	3 807	52	83	3	110	197	1.1	147		244
Miner city (part)	1 056	981	23	6	10	3	12	21	2.0	13		24
Sikeston city (part)	15 955	11 842	3 767	45	60	-	80	161	1.0	128		191
Rootwad township	1 269	1 187	66	-	1	-	4	11	0.9	6		12
Sikeston city (part)	19	14	-	-	-	-	2	3	15.8	-		5
Sandywoods township	2 060	2 017	11	8	-	-	2	22	1.1	22		18
Blodgett village	265	261	1	-	-	-	1	2	0.8	2		-
Miner city (part)	-	-	-	-	-	-	-	-	(X)	-		-
Sylvania township	2 223	2 175	9	5	-	-	16	18	0.8	13		38
Oran city	1 264	1 231	5	5	-	-	16	7	0.6	5		32
Tywappity township	405	401	-	-	1	-	-	3	0.7	2		4
Diehlstadt village	163	162	-	-	1	-	-	-	-	-		4
Shannon County	8 324	7 912	14	152	4	2	16	224	2.7	210		77
Bartlett township	469	442	-	12	1	-	-	14	3.0	12		12
Birch Tree township	1 254	1 199	2	14	1	-	9	29	2.3	26		19
Birch Tree city	634	603	2	13	-	-	5	11	1.7	9		10

Table 3. **Race and Hispanic or Latino: 2000**—Con.

[For information on confidentiality protection, nonsampling error, and definitions, see text]

Not Hispanic or Latino										State County County Subdivision Place
	One race							Two or more races		
	White									
Total	Number	Percent of total population	Black or African American	American Indian and Alaska Native	Asian	Native Hawaiian and Other Pacific Islander	Some other race	Total	Two races excluding Some other race, and three or more races	
										St. Louis County—Con.
31 067	9 615	30.6	20 373	53	483	5	61	477	428	University township
-	-	(X)	-	-	-	-	-	-	-	Clayton city (part)
3 571	194	5.4	3 310	6	8	-	4	49	47	Pagedale city (part)
25 202	9 375	36.7	14 854	36	471	4	53	409	365	University City city (part)
2 268	40	1.7	2 194	11	4	1	3	15	12	Wellston city (part)
22 706	20 923	88.1	1 268	47	82	49	14	323	300	Saline County
837	809	96.7	23	-	1	-	-	4	4	Arrow Rock township
79	79	100.0	-	-	-	-	-	-	-	Arrow Rock town
212	198	93.4	13	-	-	-	-	1	1	Nelson city
353	350	97.8	-	-	1	-	-	2	2	Blackwater township
2 736	2 466	88.9	217	4	5	1	2	41	40	Cambridge township
229	216	94.3	9	-	1	-	-	3	3	Gilliam town
2 049	1 803	86.6	200	4	4	1	2	35	34	Slater city
468	460	97.5	3	1	-	-	-	4	4	Clay township
736	709	94.8	11	3	2	1	-	10	9	Elmwood township
255	243	93.1	5	1	1	-	-	5	5	Blackburn city (part)
123	116	94.3	3	1	-	-	-	3	2	Mount Leonard town
592	584	96.5	6	-	-	-	-	2	2	Grand Pass township
44	44	83.0	-	-	-	-	-	-	-	Grand Pass village
249	244	98.0	4	-	-	-	-	1	1	Malta Bend town
519	513	98.7	-	4	-	-	-	2	2	Liberty township
13 352	12 002	84.0	984	32	56	46	12	220	210	Marshall township
11 542	10 309	82.9	909	30	46	42	12	194	185	Marshall city
550	548	98.4	1	-	-	-	-	1	1	Miami township
154	153	95.6	1	-	-	-	-	-	-	Miami city
365	360	97.6	2	1	-	-	-	2	2	Salt Fork township
2 198	2 122	95.4	21	2	17	1	-	35	24	Salt Pond township
143	140	97.2	-	-	-	-	-	3	2	Emma city (part)
1 607	1 548	95.1	21	1	5	1	-	31	22	Sweet Springs city
4 143	4 086	98.0	2	13	7	1	-	34	34	Schuyler County
136	135	99.3	-	-	-	-	-	1	1	Chariton township
732	717	96.8	-	3	-	-	-	12	12	Fabius township
387	376	94.9	-	1	-	-	-	10	10	Downing city
370	369	99.7	-	1	-	-	-	-	-	Glenwood township
203	202	99.5	-	1	-	-	-	-	-	Glenwood village
262	252	94.7	1	-	2	-	-	7	7	Independence township
1 016	1 011	99.2	-	2	1	1	-	1	1	Liberty township
734	732	99.3	-	1	-	1	-	-	-	Lancaster city
1 094	1 079	97.8	-	6	-	-	-	9	9	Prairie township
629	618	96.9	-	5	-	-	-	6	6	Queen City city
533	523	97.8	1	1	4	-	-	4	4	Salt River township
335	330	97.9	-	1	-	-	-	4	4	Greentop city (part)
4 941	4 890	98.1	10	7	4	1	-	29	27	Scotland County
407	400	98.3	-	3	1	-	-	3	3	Harrison township
143	142	99.3	-	-	1	-	-	-	-	South Gorin town
2 623	2 601	98.6	-	4	3	-	-	15	13	Jefferson township
2 050	2 030	98.5	-	4	3	-	-	13	11	Memphis city
211	211	99.1	-	-	-	-	-	-	-	Johnson township
137	137	100.0	-	-	-	-	-	-	-	Miller township
118	118	95.9	-	-	-	-	-	-	-	Mount Pleasant township
338	337	99.7	-	-	-	-	-	1	1	Sand Hill township
103	103	100.0	-	-	-	-	-	-	-	Rutledge town
348	345	96.4	-	-	-	-	-	3	3	Thomson township
40	40	100.0	-	-	-	-	-	-	-	Arbela town
44	44	100.0	-	-	-	-	-	-	-	Granger village
142	132	93.0	10	-	-	-	-	-	-	Tobin township
426	420	96.3	-	-	-	1	-	5	5	Union township
191	189	99.0	-	-	-	-	-	2	2	Vest township
39 974	35 221	87.1	4 217	109	93	3	15	316	288	Scott County
863	858	98.5	3	-	-	-	-	2	2	Commerce township
108	105	95.5	3	-	-	-	-	-	-	Commerce village
10 144	10 012	97.9	20	30	5	-	-	77	71	Kelso township
-	-	(X)	-	-	-	-	-	-	-	Cape Girardeau city (part)
3 008	2 974	97.7	2	7	2	-	-	23	20	Chaffee city
516	509	96.6	-	1	-	-	-	6	6	Kelso village
4 562	4 490	97.8	18	16	2	-	-	36	33	Scott City city (part)
3 130	3 071	97.3	22	14	2	-	-	21	21	Moreland township
723	705	96.3	15	3	-	-	-	-	-	Benton city
49	47	95.9	-	-	-	-	-	2	2	Lambert village
1 840	1 517	81.7	307	3	1	-	-	12	12	Morley township
239	10	4.2	227	-	-	-	-	2	2	Haywood City village
786	772	97.5	6	2	-	-	-	6	6	Morley city
215	214	98.6	1	-	-	-	-	-	-	Vanduser village
18 112	14 025	76.4	3 779	49	83	3	12	161	143	Richland township
1 032	978	92.6	23	6	10	3	-	12	12	Miner city (part)
15 764	11 768	73.8	3 739	42	60	-	12	143	125	Sikeston city (part)
1 257	1 180	93.0	66	-	1	-	2	8	6	Rootwad township
14	14	73.7	-	-	-	-	-	-	-	Sikeston city (part)
2 042	2 004	97.3	11	8	-	-	1	18	18	Sandywoods township
265	261	98.5	1	-	-	-	1	2	2	Blodgett village
-	-	(X)	-	-	-	-	-	-	-	Miner city (part)
2 185	2 157	97.0	9	5	-	-	-	14	13	Sylvania township
1 232	1 216	96.2	5	5	-	-	-	6	5	Oran city
401	397	98.0	-	-	1	-	-	3	2	Tywappity township
159	158	96.9	-	-	1	-	-	-	-	Diehlstadt village
8 247	7 864	94.5	14	148	4	2	2	213	204	Shannon County
457	435	92.8	-	9	1	-	-	12	12	Bartlett township
1 235	1 189	94.8	2	14	1	-	-	29	26	Birch Tree township
624	598	94.3	2	13	-	-	-	11	9	Birch Tree city

Table 3. **Race and Hispanic or Latino: 2000**—Con.

[For information on confidentiality protection, nonsampling error, and definitions, see text]

State County County Subdivision Place	Total population	Race									Hispanic or Latino (of any race)
		One race						Two or more races			
		White	Black or African American	American Indian and Alaska Native	Asian	Native Hawaiian and Other Pacific Islander	Some other race	Number	Percent of total population	Two races excluding Some other race, and three or more races	
Shannon County—Con.											
Bowlan township	56	50	-	-	-	-	-	6	10.7	6	-
Buckeye township	250	240	-	-	-	-	-	10	4.0	7	4
Delaware township	124	123	-	-	-	-	-	1	0.8	1	-
Eminence township	1 613	1 522	5	38	-	-	-	48	3.0	44	13
Eminence city	548	502	5	14	-	-	-	27	4.9	24	6
Jackson township	136	129	-	1	-	-	-	6	4.4	6	-
Montier township	666	646	1	10	1	1	1	6	0.9	4	5
Moore township	158	154	-	3	-	-	-	1	0.6	1	-
Newton township	181	180	1	-	-	-	-	-	-	-	-
Spring Creek township	399	364	2	17	-	-	5	11	2.8	11	9
Spring Valley township	864	850	-	1	1	-	1	11	1.3	11	1
Summersville city (part)	70	70	-	-	-	-	-	-	-	-	-
Winona township	2 154	2 013	3	56	-	1	-	81	3.8	81	14
Winona city	1 290	1 225	-	25	-	-	-	40	3.1	40	5
Shelby County	6 799	6 654	66	19	7	-	13	40	0.6	34	43
Bethel township	486	477	5	-	-	-	-	4	0.8	4	1
Bethel village	121	119	-	-	-	-	-	2	1.7	2	-
Black Creek township	998	971	3	-	5	-	8	11	1.1	9	16
Shelbyville city	682	663	3	-	5	-	2	9	1.3	7	10
Clay township	1 215	1 192	9	4	1	-	-	9	0.7	7	5
Clarence city	915	899	4	3	1	-	-	8	0.9	6	3
Jackson township	581	545	31	-	-	-	-	5	0.9	5	4
Hunnewell city	227	205	19	-	-	-	-	3	1.3	3	1
Jefferson township	298	296	2	-	-	-	-	-	-	-	2
Lentner township	221	218	-	1	-	-	-	2	0.9	2	1
North River township	144	144	-	-	-	-	-	-	-	-	-
Salt River township	2 424	2 382	16	14	1	-	3	8	0.3	6	10
Shelbina city	1 943	1 906	15	14	-	-	1	7	0.4	5	5
Taylor township	252	250	-	-	-	-	1	1	0.4	1	2
Leonard village	66	64	-	-	-	-	1	1	1.5	1	1
Tiger Fork township	180	179	-	-	-	-	1	-	-	-	2
Stoddard County	29 705	28 915	270	118	28	3	72	299	1.0	267	231
Castor township	5 052	4 951	25	20	-	-	9	47	0.9	43	38
Bloomfield city	1 952	1 927	2	6	-	-	-	17	0.9	16	6
Duck Creek township	3 593	3 482	53	13	2	1	18	24	0.7	24	31
Dudley city	289	288	-	-	-	-	-	1	0.3	1	1
Puxico city	1 145	1 081	48	2	-	-	7	7	0.6	7	9
Elk township	421	390	22	-	-	-	-	9	2.1	9	-
Liberty township	14 388	14 044	63	56	20	-	43	162	1.1	139	116
Bernie city	1 777	1 708	39	8	-	-	4	18	1.0	16	13
Dexter city	7 356	7 158	11	34	13	-	37	103	1.4	87	88
New Lisbon township	899	884	-	5	-	1	-	9	1.0	9	7
Pike township	3 747	3 644	41	22	4	1	2	33	0.9	33	30
Advance city	1 244	1 223	1	7	2	-	-	11	0.9	11	4
Bell City city	461	454	5	1	-	-	-	1	0.2	1	4
Richland township	1 605	1 520	66	2	2	-	-	15	0.9	10	9
Baker village	5	5	-	-	-	-	-	-	-	-	-
Essex city	524	519	-	-	1	-	-	4	0.8	4	2
Penermon village	75	12	63	-	-	-	-	-	-	-	-
Stone County	28 658	27 983	21	175	52	10	73	344	1.2	311	298
Alpine township	667	653	-	3	-	-	4	7	1.0	7	7
Shell Knob CDP (part)	318	308	-	1	-	-	3	6	1.9	6	5
Cass township	1 092	1 077	-	5	-	-	2	8	0.7	7	11
Flat Creek A township	1 524	1 487	3	12	2	-	8	12	0.8	10	21
Flat Creek B township	604	584	1	5	1	-	2	11	1.8	10	10
Grant township	581	570	1	4	-	-	-	6	1.0	4	2
Hurley township	919	896	1	7	4	-	-	11	1.2	11	-
Hurley city	157	154	-	1	-	-	-	2	1.3	2	-
Lincoln township	784	752	-	12	-	-	-	20	2.6	20	1
McKinley township	342	332	-	3	2	-	-	5	1.5	5	-
Pierce township	1 839	1 783	1	11	2	-	1	41	2.2	36	16
Crane city	1 390	1 343	1	5	1	-	1	39	2.8	34	12
Pine A township	2 041	1 990	-	12	3	-	5	31	1.5	26	14
Blue Eye town	129	128	-	1	-	-	-	-	-	-	-
Indian Point village (part)	-	-	-	-	-	-	-	-	(X)	-	-
Pine B township	1 987	1 967	-	4	-	-	2	14	0.7	12	6
Ponce de Leon township	518	497	-	5	1	-	-	15	2.9	15	5
Ruth A township	3 518	3 403	4	32	9	-	21	49	1.4	46	68
Branson West city (part)	338	321	-	1	5	-	7	4	1.2	4	16
Reeds Spring city	465	448	-	5	1	-	4	7	1.5	5	7
Ruth B City township	2 253	2 206	5	11	3	2	6	20	0.9	17	25
Kimberling City city	2 253	2 206	5	11	3	2	6	20	0.9	17	25
Ruth B Rural township	2 752	2 704	2	7	7	-	4	28	1.0	27	28
Ruth C township	2 867	2 812	2	17	6	2	9	19	0.7	18	39
Branson city (part)	-	-	-	-	-	-	-	-	(X)	-	-
Branson West city (part)	70	67	-	2	-	-	-	1	1.4	1	-
Coney Island village	94	93	-	1	-	-	-	-	-	-	-
Indian Point village (part)	-	-	-	-	-	-	-	-	(X)	-	-
Ruth C Rural township	1 184	1 153	-	2	6	2	5	16	1.4	14	25
Indian Point village (part)	588	584	-	1	1	-	-	2	0.3	2	14
Union township	394	393	-	-	-	-	-	1	0.3	1	-
Washington township	1 769	1 718	-	18	3	4	2	24	1.4	20	8
Galena city	451	443	-	-	1	-	1	6	1.3	6	2
McCord Bend village	292	283	-	3	1	-	-	5	1.7	5	3
Williams township	1 023	1 006	1	5	3	-	2	6	0.6	5	12
Sullivan County	7 219	6 855	10	18	10	5	256	65	0.9	39	634
Bowman township	476	463	2	2	1	-	1	7	1.5	5	14
Humphreys village	164	157	-	2	1	-	-	4	2.4	4	9
Osgood village	51	48	2	-	-	-	1	-	-	-	1
Buchanan township	194	191	-	1	-	-	2	-	-	-	2

Table 3. **Race and Hispanic or Latino: 2000**—Con.

[For information on confidentiality protection, nonsampling error, and definitions, see text]

Not Hispanic or Latino										State County County Subdivision Place
	One race							Two or more races		
	White									
Total	Number	Percent of total population	Black or African American	American Indian and Alaska Native	Asian	Native Hawaiian and Other Pacific Islander	Some other race	Total	Two races excluding Some other race, and three or more races	
										Shannon County—Con.
56	50	89.3	-	-	-	-	-	6	6	Bowlan township
246	237	94.8	-	-	-	-	-	9	6	Buckeye township
124	123	99.2	-	-	-	-	-	1	1	Delaware township
1 600	1 511	93.7	5	38	-	-	-	46	43	Eminence township
542	497	90.7	5	14	-	-	-	26	24	Eminence city
136	129	94.9	-	1	-	-	-	6	6	Jackson township
661	646	97.0	1	9	1	1	1	2	2	Montier township
158	154	97.5	-	3	-	-	-	1	1	Moore township
181	180	99.4	1	-	-	-	-	-	-	Newton township
390	360	90.2	2	17	-	-	-	11	11	Spring Creek township
863	850	98.4	-	1	1	-	1	10	10	Spring Valley township
70	70	100.0	-	-	-	-	-	-	-	Summersville city (part)
2 140	2 000	92.9	3	56	-	1	-	80	80	Winona township
1 285	1 220	94.6	-	25	-	-	-	40	40	Winona city
6 756	6 628	97.5	66	18	7	-	2	35	34	Shelby County
485	476	97.9	5	-	-	-	-	4	4	Bethel township
121	119	98.3	-	-	-	-	-	2	2	Bethel village
982	964	96.6	3	-	5	-	-	10	9	Black Creek township
672	656	96.2	3	-	5	-	-	8	7	Shelbyville city
1 210	1 189	97.9	9	4	1	-	-	7	7	Clay township
912	898	98.1	4	3	1	-	-	6	6	Clarence city
577	541	93.1	31	-	-	-	-	5	5	Jackson township
226	204	89.9	19	-	-	-	-	3	3	Hunnewell city
296	294	98.7	2	-	-	-	-	-	-	Jefferson township
220	217	98.2	-	1	-	-	-	2	2	Lentner township
144	144	100.0	-	-	-	-	-	-	-	North River township
2 414	2 376	98.0	16	13	1	-	2	6	6	Salt River township
1 938	1 905	98.0	15	13	-	-	-	5	5	Shelbina city
250	249	98.8	-	-	-	-	-	1	1	Taylor township
65	64	97.0	-	-	-	-	-	1	1	Leonard village
178	178	98.9	-	-	-	-	-	-	-	Tiger Fork township
29 474	28 772	96.9	268	111	28	3	11	281	257	Stoddard County
5 014	4 928	97.5	25	18	-	-	-	43	40	Castor township
1 946	1 923	98.5	2	4	-	-	-	17	16	Bloomfield city
3 562	3 463	96.4	53	13	2	1	9	21	21	Duck Creek township
288	287	99.3	-	-	-	-	-	1	1	Dudley city
1 136	1 079	94.2	48	2	-	-	-	7	7	Puxico city
421	390	92.6	22	-	-	-	-	9	9	Elk township
14 272	13 982	97.2	61	54	20	-	2	153	137	Liberty township
1 764	1 703	95.8	37	7	-	-	1	16	15	Bernie city
7 268	7 114	96.7	11	33	13	-	1	96	86	Dexter city
892	880	97.9	-	4	-	1	-	7	7	New Lisbon township
3 717	3 618	96.6	41	20	4	1	-	33	33	Pike township
1 240	1 219	98.0	1	7	2	-	-	11	11	Advance city
457	450	97.6	5	1	-	-	-	1	1	Bell City city
1 596	1 511	94.1	66	2	2	-	-	15	10	Richland township
5	5	100.0	-	-	-	-	-	-	-	Baker village
522	517	98.7	-	-	1	-	-	4	4	Essex city
75	12	16.0	63	-	-	-	-	-	-	Penermon village
28 360	27 797	97.0	17	164	52	9	6	315	304	Stone County
660	649	97.3	-	3	-	-	1	7	7	Alpine township
313	306	96.2	-	1	-	-	-	6	6	Shell Knob CDP (part)
1 081	1 068	97.8	-	4	-	-	2	7	7	Cass township
1 503	1 475	96.8	1	12	2	-	1	12	10	Flat Creek A township
594	577	95.5	1	4	1	-	-	11	10	Flat Creek B township
579	570	98.1	1	4	-	-	-	4	4	Grant township
919	896	97.5	1	7	4	-	-	11	11	Hurley township
157	154	98.1	-	1	-	-	-	2	2	Hurley city
783	751	95.8	-	12	-	-	-	20	20	Lincoln township
342	332	97.1	-	3	2	-	-	5	5	McKinley township
1 823	1 773	96.4	1	11	2	-	-	36	36	Pierce township
1 378	1 337	96.2	1	5	1	-	-	34	34	Crane city
2 027	1 986	97.3	-	12	3	-	-	26	26	Pine A township
129	128	99.2	-	1	-	-	-	-	-	Blue Eye town
-	-	(X)	-	-	-	-	-	-	-	Indian Point village (part)
1 981	1 964	98.8	-	4	-	-	-	13	12	Pine B township
513	492	95.0	-	5	1	-	-	15	15	Ponce de Leon township
3 450	3 367	95.7	3	28	9	-	-	43	42	Ruth A township
322	312	92.3	-	1	5	-	-	4	4	Branson West city (part)
458	448	96.3	-	5	1	-	-	4	4	Reeds Spring city
2 228	2 191	97.2	5	7	3	2	2	18	16	Ruth B City township
2 228	2 191	97.2	5	7	3	2	2	18	16	Kimberling City city
2 724	2 682	97.5	2	7	7	-	-	26	25	Ruth B Rural township
2 828	2 784	97.1	2	16	6	1	-	19	18	Ruth C township
-	-	(X)	-	-	-	-	-	-	-	Branson city (part)
70	67	95.7	-	2	-	-	-	1	1	Branson West city (part)
94	93	98.9	-	1	-	-	-	-	-	Coney Island village
-	-	(X)	-	-	-	-	-	-	-	Indian Point village (part)
1 159	1 135	95.9	-	2	6	2	-	14	14	Ruth C Rural township
574	570	96.9	-	1	1	-	-	2	2	Indian Point village (part)
394	393	99.7	-	-	-	-	-	1	1	Union township
1 761	1 714	96.9	-	18	3	4	-	22	20	Washington township
449	442	98.0	-	-	1	-	-	6	6	Galena city
289	280	95.9	-	3	1	-	-	5	5	McCord Bend village
1 011	998	97.6	-	5	3	-	-	5	5	Williams township
6 585	6 508	90.2	9	12	10	5	-	41	38	Sullivan County
462	451	94.7	2	2	1	-	-	6	5	Bowman township
155	148	90.2	-	2	1	-	-	4	4	Humphreys village
50	48	94.1	2	-	-	-	-	-	-	Osgood village
192	191	98.5	-	1	-	-	-	-	-	Buchanan township

Table 3. **Race and Hispanic or Latino: 2000**—Con.

[For information on confidentiality protection, nonsampling error, and definitions, see text]

State County County Subdivision Place	Total population	Race									Hispanic or Latino (of any race)
		One race						Two or more races			
		White	Black or African American	American Indian and Alaska Native	Asian	Native Hawaiian and Other Pacific Islander	Some other race	Number	Percent of total population	Two races excluding Some other race, and three or more races	
Sullivan County—Con.											
Clay township	504	496	-	3	-	-	2	3	0.6	2	16
Harris town	105	101	-	1	-	-	1	2	1.9	1	7
Newtown town	209	206	-	1	-	-	1	1	0.5	1	9
Duncan township	430	423	-	-	1	-	3	3	0.7	3	9
Browning city (part)	83	83	-	-	-	-	-	-	-	-	-
Jackson township	567	560	2	1	-	-	2	2	0.4	2	6
Pollock village	131	130	-	-	-	-	1	-	-	-	2
Liberty township	197	197	-	-	-	-	-	-	-	-	-
Morris township	199	196	-	-	1	-	-	2	1.0	2	1
Penn township	1 274	1 252	-	1	4	3	11	3	0.2	3	50
Greencastle city	308	307	-	1	-	-	-	-	-	-	-
Green City city	688	669	-	-	4	3	11	1	0.1	1	50
Pleasant Hill township	152	152	-	-	-	-	-	-	-	-	-
Polk township	2 916	2 615	6	10	3	2	235	45	1.5	22	536
Milan city	1 958	1 745	2	7	3	2	169	30	1.5	10	428
Taylor township	115	115	-	-	-	-	-	-	-	-	-
Union township	195	195	-	-	-	-	-	-	-	-	-
Taney County	39 703	38 202	138	347	136	21	294	565	1.4	445	962
Beaver township	887	865	-	5	3	-	-	14	1.6	13	8
Big Creek township	424	416	-	2	-	-	1	5	1.2	4	3
Branson township	12 213	11 584	66	127	73	5	149	209	1.7	139	494
Branson city (part)	6 050	5 717	51	52	43	2	89	96	1.6	62	258
Table Rock village	229	217	1	2	-	-	-	9	3.9	7	11
Cedar Creek township	514	489	2	6	2	-	1	14	2.7	11	14
Jasper township	3 727	3 602	2	37	7	1	12	66	1.8	55	45
Bull Creek village	225	211	-	2	-	-	5	7	3.1	3	9
Merriam Woods village	1 142	1 123	-	5	-	-	2	12	1.1	11	10
Rockaway Beach city	577	556	1	5	-	-	3	12	2.1	12	9
Oliver township	9 402	9 046	38	97	30	14	69	108	1.1	94	236
Branson city (part)	-	-	-	-	-	-	-	-	(X)	-	-
Hollister city	3 867	3 733	8	44	6	6	30	40	1.0	32	119
Scott township	3 831	3 702	8	24	11	-	44	42	1.1	34	84
Swan township	8 705	8 498	22	49	10	1	18	107	1.2	95	78
Forsyth city	1 686	1 662	1	5	3	-	7	8	0.5	7	17
Taneyville village	359	350	-	-	-	1	-	8	2.2	7	4
Texas County	23 003	22 190	49	221	78	4	44	417	1.8	376	221
Boone township	253	244	-	4	-	-	-	5	2.0	5	-
Burdine township	3 238	3 113	6	41	19	2	6	51	1.6	44	35
Cabool city	2 168	2 078	5	18	18	2	5	42	1.9	38	22
Carroll township	1 059	1 032	-	11	1	-	-	15	1.4	13	6
Summersville city (part)	474	466	-	5	1	-	-	2	0.4	2	2
Cass township	1 162	1 121	-	18	4	-	2	17	1.5	17	6
Clinton township	1 474	1 427	-	11	1	-	3	32	2.2	28	7
Mountain Grove city (part)	130	130	-	-	-	-	-	-	-	-	-
Current township	285	281	-	1	-	-	1	2	0.7	2	-
Date township	524	505	3	6	1	-	-	9	1.7	9	2
Jackson township	1 317	1 271	2	16	3	-	-	25	1.9	24	8
Raymondville town	442	427	2	2	3	-	-	8	1.8	8	2
Lynch township	1 270	1 235	1	3	8	-	1	22	1.7	21	10
Morris township	771	751	-	2	-	-	1	17	2.2	15	7
Ozark township	592	568	-	8	-	-	-	16	2.7	15	14
Pierce township	515	499	-	5	1	-	-	10	1.9	6	-
Piney township	4 527	4 367	5	28	11	1	9	106	2.3	95	50
Houston city	1 992	1 915	4	16	6	-	7	44	2.2	40	29
Roubidoux township	1 481	1 365	27	13	13	-	12	51	3.4	45	26
Sargent township	335	318	2	4	5	-	-	6	1.8	5	4
Sherrill township	3 626	3 528	-	49	8	1	9	31	0.9	30	46
Licking city	1 471	1 432	-	16	1	-	5	17	1.2	17	25
Upton township	574	565	3	1	3	-	-	2	0.3	2	-
Vernon County	20 454	19 839	125	162	63	7	63	195	1.0	169	172
Bacon township	649	641	-	4	-	-	-	4	0.6	4	3
Harwood village	90	83	-	3	-	-	-	4	4.4	4	-
Schell City city	286	286	-	-	-	-	-	-	-	-	3
Badger township	448	433	-	4	1	-	3	7	1.6	6	6
Blue Mound township	395	385	-	1	2	-	2	5	1.3	5	2
Center township	9 784	9 396	109	87	51	4	44	93	1.0	77	117
Nevada city (part)	7 522	7 195	87	75	37	4	42	82	1.1	68	104
Clear Creek township	610	593	-	-	1	-	6	10	1.6	9	10
Coal township	271	267	-	-	-	-	1	3	1.1	3	2
Deerfield village (part)	6	6	-	-	-	-	-	-	-	-	-
Deerfield township	790	781	1	3	1	-	-	4	0.5	4	6
Deerfield village (part)	69	69	-	-	-	-	-	-	-	-	1
Moundville town (part)	1	1	-	-	-	-	-	-	-	-	-
Dover township	449	436	-	9	-	2	-	2	0.4	2	3
Drywood township	1 343	1 318	-	14	-	1	-	10	0.7	10	1
Milo village	84	83	-	1	-	-	-	-	-	-	1
Sheldon city	529	525	-	1	-	1	-	2	0.4	2	-
Harrison township	256	254	-	2	-	-	-	-	-	-	-
Henry township	229	226	1	1	-	-	-	1	0.4	1	-
Stotesbury town	43	43	-	-	-	-	-	-	-	-	-
Lake township	175	173	-	1	-	-	-	1	0.6	1	-
Metz township	348	337	9	2	-	-	-	-	-	-	-
Metz town	67	67	-	-	-	-	-	-	-	-	-
Montevallo township	263	256	-	2	-	-	-	5	1.9	5	-
Moundville township	795	783	1	3	1	-	2	5	0.6	5	1
Bronaugh city	245	240	-	1	-	-	-	4	1.6	4	-
Moundville town (part)	102	100	-	2	-	-	-	-	-	-	-
Osage township	274	271	-	3	-	-	-	-	-	-	-
Richland township	228	219	-	-	2	-	1	6	2.6	5	1
Richards town	95	92	-	-	-	-	-	3	3.2	2	-
Virgil township	403	399	-	2	1	-	1	-	-	-	1

Table 3. **Race and Hispanic or Latino: 2000**—Con.

[For information on confidentiality protection, nonsampling error, and definitions, see text]

Not Hispanic or Latino										State County County Subdivision Place
	One race							Two or more races		
	White									
Total	Number	Percent of total population	Black or African American	American Indian and Alaska Native	Asian	Native Hawaiian and Other Pacific Islander	Some other race	Total	Two races excluding Some other race, and three or more races	
										Sullivan County—Con.
488	484	96.0	-	2	-	-	-	2	2	Clay township
98	96	91.4	-	1	-	-	-	1	1	Harris town
200	199	95.2	-	-	-	-	-	1	1	Newtown town
421	417	97.0	-	-	1	-	-	3	3	Duncan township
83	83	100.0	-	-	-	-	-	-	-	Browning city (part)
561	556	98.1	2	1	-	-	-	2	2	Jackson township
129	129	98.5	-	-	-	-	-	-	-	Pollock village
197	197	100.0	-	-	-	-	-	-	-	Liberty township
198	196	98.5	-	-	1	-	-	1	1	Morris township
1 224	1 213	95.2	-	1	4	3	-	3	3	Penn township
308	307	99.7	-	1	-	-	-	-	-	Greencastle city
638	630	91.6	-	-	4	3	-	1	1	Green City city
152	152	100.0	-	-	-	-	-	-	-	Pleasant Hill township
2 380	2 341	80.3	5	5	3	2	-	24	22	Polk township
1 530	1 510	77.1	1	2	3	2	-	12	10	Milan city
115	115	100.0	-	-	-	-	-	-	-	Taylor township
195	195	100.0	-	-	-	-	-	-	-	Union township
38 741	37 651	94.8	129	309	136	21	22	473	430	Taney County
879	861	97.1	-	5	3	-	-	10	10	Beaver township
421	414	97.6	-	2	-	-	1	4	4	Big Creek township
11 719	11 306	92.6	60	108	73	5	12	155	132	Branson township
5 792	5 569	92.0	45	51	43	2	5	77	62	Branson city (part)
218	207	90.4	1	2	-	-	-	8	7	Table Rock village
500	487	94.7	2	1	2	-	-	8	8	Cedar Creek township
3 682	3 578	96.0	2	35	7	1	-	59	55	Jasper township
216	211	93.8	-	2	-	-	-	3	3	Bull Creek village
1 132	1 117	97.8	-	4	-	-	-	11	11	Merriam Woods village
568	550	95.3	1	5	-	-	-	12	12	Rockaway Beach city
9 166	8 897	94.6	35	88	30	14	4	98	92	Oliver township
-	-	(X)	-	-	-	-	-	-	-	Branson city (part)
3 748	3 653	94.5	5	42	6	6	2	34	31	Hollister city
3 747	3 666	95.7	8	24	11	-	1	37	34	Scott township
8 627	8 442	97.0	22	46	10	1	4	102	95	Swan township
1 669	1 652	98.0	1	5	3	-	-	8	7	Forsyth city
355	347	96.7	-	-	-	1	-	7	7	Taneyville village
22 782	22 034	95.8	47	208	78	4	7	404	375	Texas County
253	244	96.4	-	4	-	-	-	5	5	Boone township
3 203	3 091	95.5	5	36	19	2	-	50	44	Burdine township
2 146	2 068	95.4	4	13	18	2	-	41	38	Cabool city
1 053	1 029	97.2	-	8	1	-	-	15	13	Carroll township
472	466	98.3	-	3	1	-	-	2	2	Summersville city (part)
1 156	1 120	96.4	-	14	4	-	1	17	17	Cass township
1 467	1 423	96.5	-	11	1	-	-	32	28	Clinton township
130	130	100.0	-	-	-	-	-	-	-	Mountain Grove city (part)
285	281	98.6	-	1	-	-	1	2	2	Current township
522	503	96.0	3	6	1	-	-	9	9	Date township
1 309	1 264	96.0	2	16	3	-	-	24	23	Jackson township
440	426	96.4	2	2	3	-	-	7	7	Raymondville town
1 260	1 226	96.5	1	3	8	-	1	21	21	Lynch township
764	746	96.8	-	2	-	-	1	15	15	Morris township
578	555	93.8	-	8	-	-	-	15	15	Ozark township
515	499	96.9	-	5	1	-	-	10	6	Pierce township
4 477	4 331	95.7	4	27	11	1	3	100	95	Piney township
1 963	1 893	95.0	3	16	6	-	3	42	40	Houston city
1 455	1 351	91.2	27	13	13	-	-	51	45	Roubidoux township
331	314	93.7	2	4	5	-	-	6	5	Sargent township
3 580	3 492	96.3	-	49	8	1	-	30	30	Sherrill township
1 446	1 412	96.0	-	16	1	-	-	17	17	Licking city
574	565	98.4	3	1	3	-	-	2	2	Upton township
20 282	19 742	96.5	125	160	63	6	12	174	165	Vernon County
646	638	98.3	-	4	-	-	-	4	4	Bacon township
90	83	92.2	-	3	-	-	-	4	4	Harwood village
283	283	99.0	-	-	-	-	-	-	-	Schell City city
442	430	96.0	-	4	1	-	-	7	6	Badger township
393	385	97.5	-	1	2	-	-	5	5	Blue Mound township
9 667	9 330	95.4	109	85	51	3	10	79	73	Center township
7 418	7 140	94.9	87	73	37	3	10	68	64	Nevada city (part)
600	589	96.6	-	-	1	-	-	10	9	Clear Creek township
269	266	98.2	-	-	-	-	-	3	3	Coal township
6	6	100.0	-	-	-	-	-	-	-	Deerfield village (part)
784	775	98.1	1	3	1	-	-	4	4	Deerfield township
68	68	98.6	-	-	-	-	-	-	-	Deerfield village (part)
1	1	100.0	-	-	-	-	-	-	-	Moundville town (part)
446	433	96.4	-	9	-	2	-	2	2	Dover township
1 342	1 317	98.1	-	14	-	1	-	10	10	Drywood township
83	82	97.6	-	1	-	-	-	-	-	Milo village
529	525	99.2	-	1	-	1	-	2	2	Sheldon city
256	254	99.2	-	2	-	-	-	-	-	Harrison township
229	226	98.7	1	1	-	-	-	1	1	Henry township
43	43	100.0	-	-	-	-	-	-	-	Stotesbury town
175	173	98.9	-	1	-	-	-	1	1	Lake township
348	337	96.8	9	2	-	-	-	-	-	Metz township
67	67	100.0	-	-	-	-	-	-	-	Metz town
263	256	97.3	-	2	-	-	-	5	5	Montevallo township
794	783	98.5	1	3	1	-	1	5	5	Moundville township
245	240	98.0	-	1	-	-	-	4	4	Bronaugh city
102	100	98.0	-	2	-	-	-	-	-	Moundville town (part)
274	271	98.9	-	3	-	-	-	-	-	Osage township
227	219	96.1	-	-	2	-	-	6	5	Richland township
95	92	96.8	-	-	-	-	-	3	2	Richards town
402	399	99.0	-	2	1	-	-	-	-	Virgil township

Table 3. **Race and Hispanic or Latino: 2000**—Con.

[For information on confidentiality protection, nonsampling error, and definitions, see text]

State County County Subdivision Place	Total population	Race									Hispanic or Latino (of any race)
		One race						Two or more races			
		White	Black or African American	American Indian and Alaska Native	Asian	Native Hawaiian and Other Pacific Islander	Some other race	Number	Percent of total population	Two races excluding Some other race, and three or more races	
Vernon County—Con.											
Walker township	569	553	2	5	-	-	1	8	1.4	5	5
Walker city	275	266	1	2	-	-	1	5	1.8	2	5
Washington township	2 175	2 118	2	19	3	-	2	31	1.4	27	14
Nevada city (part)	1 085	1 050	2	6	1	-	-	26	2.4	22	7
Warren County	24 525	23 517	476	110	59	4	109	250	1.0	210	314
Bridgeport township	606	596	1	9	-	-	-	-	-	-	-
Camp Branch township	873	835	6	10	3	-	8	11	1.3	10	8
Charrette township	4 797	4 710	28	13	16	-	3	27	0.6	23	28
Innsbrook village (part)	6	6	-	-	-	-	-	-	-	-	-
Marthasville city	837	810	9	4	3	-	3	8	1.0	8	3
Hickory Grove township	6 547	6 106	265	29	4	-	58	85	1.3	66	141
Foristell city (part)	27	26	-	1	-	-	-	-	-	-	-
Innsbrook village (part)	447	445	2	-	-	-	-	-	-	-	1
Wright City city	1 532	1 360	96	11	1	-	42	22	1.4	19	95
North Elkhorn township	5 684	5 451	85	27	26	2	20	73	1.3	65	52
Warrenton city (part)	3 154	3 003	53	17	15	1	17	48	1.5	43	37
Pinckney township	943	919	4	8	-	-	3	9	1.0	9	14
South Elkhorn township	5 075	4 900	87	14	10	2	17	45	0.9	37	71
Innsbrook village (part)	16	16	-	-	-	-	-	-	-	-	1
Truesdale city	397	352	24	5	3	-	3	10	2.5	3	21
Warrenton city (part)	2 127	2 048	37	5	5	1	13	18	0.8	17	31
Washington County	23 344	22 286	578	155	35	2	36	252	1.1	225	170
Belgrade township	1 065	1 043	7	2	2	2	2	7	0.7	4	7
Bellevue township	1 037	1 023	1	5	-	-	-	8	0.8	8	1
Caledonia village	158	158	-	-	-	-	-	-	-	-	-
Breton township	9 870	9 132	551	61	11	-	17	98	1.0	82	73
Mineral Point town	363	335	11	3	-	-	5	9	2.5	7	6
Potosi city	2 662	2 545	57	12	4	-	6	38	1.4	36	22
Concord township	2 198	2 137	1	24	3	-	-	33	1.5	31	19
Irondale city	437	427	-	1	2	-	-	7	1.6	7	4
Harmony township	329	321	-	4	-	-	-	4	1.2	4	3
Johnson township	1 049	1 026	-	5	4	-	5	9	0.9	9	16
Kingston township	1 276	1 229	8	18	-	-	-	21	1.6	18	4
Liberty township	1 325	1 293	-	6	-	-	5	21	1.6	20	12
Richwoods township	1 316	1 303	4	-	1	-	-	8	0.6	8	9
Union township	2 960	2 893	6	22	4	-	1	34	1.1	32	19
Walton township	919	886	-	8	10	-	6	9	1.0	9	7
Wayne County	13 259	12 951	22	77	15	4	10	180	1.4	166	65
Benton township	3 856	3 772	7	18	9	-	5	45	1.2	43	20
Piedmont city	1 992	1 954	3	8	7	-	4	16	0.8	16	12
Black River township	606	586	-	-	-	-	-	20	3.3	18	1
Cedar Creek township	461	447	1	2	-	-	-	11	2.4	8	3
Cowan township	704	687	1	3	2	-	-	11	1.6	10	5
Jefferson township	334	334	-	-	-	-	-	-	-	-	1
Logan township	1 433	1 398	7	6	-	-	1	21	1.5	20	9
Lost Creek township	2 050	2 008	1	22	1	-	1	17	0.8	15	8
Mill Spring township	972	939	-	10	2	2	-	19	2.0	17	3
Mill Spring village	219	211	-	1	-	2	-	5	2.3	5	-
St. Francois township	1 960	1 911	5	12	1	2	1	28	1.4	27	13
Greenville city	451	445	-	1	-	-	-	5	1.1	5	6
Williams township	883	869	-	4	-	-	2	8	0.9	8	2
Williamsville city	379	378	-	1	-	-	-	-	-	-	1
Webster County	31 045	29 866	359	203	81	8	96	432	1.4	346	400
East Benton township	2 560	2 154	287	14	16	-	14	75	2.9	55	35
Diggins village (part)	1	1	-	-	-	-	-	-	-	-	-
Fordland city	684	662	-	2	1	-	-	19	2.8	19	11
East Dallas township	1 739	1 669	29	4	10	-	-	27	1.6	12	16
Diggins village (part)	239	231	-	1	-	-	-	7	2.9	5	2
Finley township	3 130	3 009	3	14	7	-	34	63	2.0	53	58
Seymour city (part)	1 793	1 725	1	10	7	-	13	37	2.1	33	33
Grant township	2 469	2 420	8	19	2	-	3	17	0.7	17	17
Hazelwood township	1 983	1 934	1	18	-	-	1	29	1.5	23	9
Diggins village (part)	58	50	-	1	-	-	-	7	12.1	7	-
Seymour city (part)	41	41	-	-	-	-	-	-	-	-	-
High Prairie township	980	957	-	5	-	-	2	16	1.6	13	9
Jackson township	1 392	1 330	10	26	7	-	1	18	1.3	18	7
Niangua township	1 155	1 124	2	13	3	2	8	3	0.3	3	9
Niangua city	445	428	2	9	-	-	3	3	0.7	3	6
Ozark township	9 716	9 517	13	47	20	4	21	94	1.0	75	155
Marshfield city	5 720	5 594	11	24	17	-	7	67	1.2	55	100
Union township	818	799	-	2	1	-	4	12	1.5	9	19
Washington township	1 016	1 002	-	6	1	-	6	1	0.1	1	27
West Benton township	2 947	2 847	6	22	10	1	2	59	2.0	49	37
Rogersville city (part)	1 479	1 415	6	11	6	-	-	41	2.8	34	18
West Dallas township	1 140	1 104	-	13	4	1	-	18	1.6	18	2
Worth County	2 382	2 358	4	8	2	-	-	10	0.4	10	7
Allen township	174	172	1	1	-	-	-	-	-	-	1
Denver village	40	40	-	-	-	-	-	-	-	-	1
Fletchall township	1 209	1 198	3	6	2	-	-	-	-	-	4
Grant City town	926	917	2	6	1	-	-	-	-	-	1
Irena village	33	33	-	-	-	-	-	-	-	-	-
Greene township	131	130	-	-	-	-	-	1	0.8	1	-
Middlefork township	211	210	-	1	-	-	-	-	-	-	-
Worth town	94	93	-	1	-	-	-	-	-	-	-
Smith township	161	161	-	-	-	-	-	-	-	-	-
Allendale town	54	54	-	-	-	-	-	-	-	-	-
Union township	496	487	-	-	-	-	-	9	1.8	9	2
Sheridan town	185	183	-	-	-	-	-	2	1.1	2	-

Table 3. **Race and Hispanic or Latino: 2000**—Con.

[For information on confidentiality protection, nonsampling error, and definitions, see text]

Not Hispanic or Latino										
	One race							Two or more races		
	White									**State** **County** **County Subdivision** **Place**
Total	Number	Percent of total population	Black or African American	American Indian and Alaska Native	Asian	Native Hawaiian and Other Pacific Islander	Some other race	Total	Two races excluding Some other race, and three or more races	
										Vernon County—Con.
564	552	97.0	2	5	-	-	-	5	5	Walker township
270	265	96.4	1	2	-	-	-	2	2	Walker city
2 161	2 109	97.0	2	19	3	-	1	27	27	Washington township
1 078	1 047	96.5	2	6	1	-	-	22	22	Nevada city (part)
24 211	23 330	95.1	474	102	53	3	16	233	207	Warren County
606	596	98.3	1	9	-	-	-	-	-	Bridgeport township
865	831	95.2	6	10	3	-	4	11	10	Camp Branch township
4 769	4 691	97.8	27	12	11	-	2	26	23	Charrette township
6	6	100.0	-	-	-	-	-	-	-	Innsbrook village (part)
834	809	96.7	9	3	3	-	2	8	8	Marthasville city
6 406	6 032	92.1	264	24	4	-	4	78	64	Hickory Grove township
27	26	96.3	-	1	-	-	-	-	-	Foristell city (part)
446	444	99.3	2	-	-	-	-	-	-	Innsbrook village (part)
1 437	1 314	85.8	95	7	1	-	-	20	18	Wright City city
5 632	5 418	95.3	85	26	25	1	6	71	65	North Elkhorn township
3 117	2 981	94.5	53	17	14	1	4	47	43	Warrenton city (part)
929	908	96.3	4	8	-	-	-	9	9	Pinckney township
5 004	4 854	95.6	87	13	10	2	-	38	36	South Elkhorn township
15	15	93.8	-	-	-	-	-	-	-	Innsbrook village (part)
376	341	85.9	24	4	3	-	-	4	3	Truesdale city
2 096	2 030	95.4	37	5	5	1	-	18	17	Warrenton city (part)
23 174	22 159	94.9	577	149	35	2	9	243	224	Washington County
1 058	1 040	97.7	7	2	2	2	1	4	4	Belgrade township
1 036	1 022	98.6	1	5	-	-	-	8	8	Bellevue township
158	158	100.0	-	-	-	-	-	-	-	Caledonia village
9 797	9 075	91.9	550	60	11	-	8	93	81	Breton township
357	330	90.9	11	3	-	-	4	9	7	Mineral Point town
2 640	2 530	95.0	56	11	4	-	3	36	35	Potosi city
2 179	2 118	96.4	1	24	3	-	-	33	31	Concord township
433	423	96.8	-	1	2	-	-	7	7	Irondale city
326	318	96.7	-	4	-	-	-	4	4	Harmony township
1 033	1 015	96.8	-	5	4	-	-	9	9	Johnson township
1 272	1 225	96.0	8	18	-	-	-	21	18	Kingston township
1 313	1 287	97.1	-	6	-	-	-	20	20	Liberty township
1 307	1 294	98.3	4	-	1	-	-	8	8	Richwoods township
2 941	2 880	97.3	6	17	4	-	-	34	32	Union township
912	885	96.3	-	8	10	-	-	9	9	Walton township
13 194	12 899	97.3	21	76	15	4	5	174	162	Wayne County
3 836	3 754	97.4	7	17	9	-	4	45	43	Benton township
1 980	1 943	97.5	3	7	7	-	4	16	16	Piedmont city
605	585	96.5	-	-	-	-	-	20	18	Black River township
458	445	96.5	-	2	-	-	-	11	8	Cedar Creek township
699	683	97.0	1	3	2	-	-	10	10	Cowan township
333	333	99.7	-	-	-	-	-	-	-	Jefferson township
1 424	1 390	97.0	7	6	-	-	-	21	20	Logan township
2 042	2 001	97.6	1	22	1	-	-	17	15	Lost Creek township
969	937	96.4	-	10	2	2	-	18	17	Mill Spring township
219	211	96.3	-	1	-	2	-	5	5	Mill Spring village
1 947	1 903	97.1	5	12	1	2	-	24	23	St. Francois township
445	443	98.2	-	1	-	-	-	1	1	Greenville city
881	868	98.3	-	4	-	-	1	8	8	Williams township
378	377	99.5	-	1	-	-	-	-	-	Williamsville city
30 645	29 607	95.4	358	190	81	5	15	389	333	Webster County
2 525	2 135	83.4	286	12	16	-	2	74	55	East Benton township
1	1	100.0	-	-	-	-	-	-	-	Diggins village (part)
673	651	95.2	-	2	1	-	-	19	19	Fordland city
1 723	1 657	95.3	29	4	10	-	-	23	12	East Dallas township
237	231	96.7	-	1	-	-	-	5	5	Diggins village (part)
3 072	2 994	95.7	3	9	7	-	8	51	49	Finley township
1 760	1 716	95.7	1	6	7	-	-	30	29	Seymour city (part)
2 452	2 408	97.5	8	16	2	-	1	17	17	Grant township
1 974	1 930	97.3	1	18	-	-	-	25	23	Hazelwood township
58	50	86.2	-	1	-	-	-	7	7	Diggins village (part)
41	41	100.0	-	-	-	-	-	-	-	Seymour city (part)
971	949	96.8	-	5	-	-	1	16	13	High Prairie township
1 385	1 324	95.1	10	26	7	-	-	18	18	Jackson township
1 146	1 121	97.1	2	13	3	2	2	3	3	Niangua township
439	425	95.5	2	9	-	-	-	3	3	Niangua city
9 561	9 398	96.7	13	44	20	1	1	84	73	Ozark township
5 620	5 507	96.3	11	21	17	-	1	63	55	Marshfield city
799	786	96.1	-	2	1	-	-	10	9	Union township
989	981	96.6	-	6	1	-	-	1	1	Washington township
2 910	2 822	95.8	6	22	10	1	-	49	42	West Benton township
1 461	1 402	94.8	6	11	6	-	-	36	29	Rogersville city (part)
1 138	1 102	96.7	-	13	4	1	-	18	18	West Dallas township
2 375	2 351	98.7	4	8	2	-	-	10	10	Worth County
173	171	98.3	1	1	-	-	-	-	-	Allen township
39	39	97.5	-	-	-	-	-	-	-	Denver village
1 205	1 194	98.8	3	6	2	-	-	-	-	Fletchall township
925	916	98.9	2	6	1	-	-	-	-	Grant City town
33	33	100.0	-	-	-	-	-	-	-	Irena village
131	130	99.2	-	-	-	-	-	1	1	Greene township
211	210	99.5	-	1	-	-	-	-	-	Middlefork township
94	93	98.9	-	1	-	-	-	-	-	Worth town
161	161	100.0	-	-	-	-	-	-	-	Smith township
54	54	100.0	-	-	-	-	-	-	-	Allendale town
494	485	97.8	-	-	-	-	-	9	9	Union township
185	183	98.9	-	-	-	-	-	2	2	Sheridan town

Table 3. **Race and Hispanic or Latino: 2000**—Con.

[For information on confidentiality protection, nonsampling error, and definitions, see text]

State County County Subdivision Place	Total population	Race									Hispanic or Latino (of any race)
		One race						Two or more races			
		White	Black or African American	American Indian and Alaska Native	Asian	Native Hawaiian and Other Pacific Islander	Some other race	Number	Percent of total popu-lation	Two races excluding Some other race, and three or more races	
Wright County	17 955	17 526	50	118	25	1	48	187	1.0	159	139
Boone township	930	902	7	13	-	-	-	8	0.9	7	16
Brush Creek township	527	508	8	8	-	-	-	3	0.6	3	4
Clark township	1 245	1 212	1	5	1	-	9	17	1.4	17	10
Norwood city (part)	444	437	-	3	-	-	-	4	0.9	4	3
Elk Creek township	379	374	-	3	2	-	-	-	-	-	1
Gasconade township	1 159	1 137	2	6	1	-	1	12	1.0	10	3
Hartville city (part)	136	136	-	-	-	-	-	-	-	-	-
Hart township	1 278	1 230	13	16	3	1	2	13	1.0	9	10
Hartville city (part)	471	455	6	7	-	1	-	2	0.4	1	4
Montgomery township	518	514	-	1	-	-	-	3	0.6	2	1
Mountain Grove township	5 927	5 786	9	34	8	-	22	68	1.1	56	52
Mountain Grove city (part)	4 389	4 276	8	26	2	-	22	55	1.3	43	50
Norwood city (part)	108	104	-	2	-	-	-	2	1.9	2	-
Pleasant Valley township	2 779	2 712	7	15	8	-	4	33	1.2	27	20
Mansfield city	1 349	1 313	2	11	4	-	-	19	1.4	16	8
Union township	1 197	1 166	2	4	-	-	10	15	1.3	13	17
Van Buren township	607	599	-	2	-	-	-	6	1.0	6	2
Wood township	1 409	1 386	1	11	2	-	-	9	0.6	9	3
Mountain Grove city (part)	55	51	-	2	2	-	-	-	-	-	-
St. Louis city	348 189	152 666	178 266	950	6 891	94	2 783	6 539	1.9	4 399	7 022

Table 3. **Race and Hispanic or Latino: 2000**—Con.

[For information on confidentiality protection, nonsampling error, and definitions, see text]

Not Hispanic or Latino										
	One race							Two or more races		**State** **County** **County Subdivision** **Place**
	White									
Total	Number	Percent of total population	Black or African American	American Indian and Alaska Native	Asian	Native Hawaiian and Other Pacific Islander	Some other race	Total	Two races excluding Some other race, and three or more races	
17 816	17 440	97.1	49	116	25	1	8	177	158	Wright County
914	887	95.4	7	13	-	-	-	7	7	Boone township
523	504	95.6	8	8	-	-	-	3	3	Brush Creek township
1 235	1 207	96.9	1	5	1	-	4	17	17	Clark township
441	434	97.7	-	3	-	-	-	4	4	Norwood city (part)
378	373	98.4	-	3	2	-	-	-	-	Elk Creek township
1 156	1 134	97.8	2	6	1	-	1	12	10	Gasconade township
136	136	100.0	-	-	-	-	-	-	-	Hartville city (part)
1 268	1 225	95.9	12	16	3	1	1	10	9	Hart township
467	452	96.0	5	7	-	1	-	2	1	Hartville city (part)
517	514	99.2	-	1	-	-	-	2	2	Montgomery township
5 875	5 759	97.2	9	34	8	-	1	64	55	Mountain Grove township
4 339	4 251	96.9	8	26	2	-	1	51	42	Mountain Grove city (part)
108	104	96.3	-	2	-	-	-	2	2	Norwood city (part)
2 759	2 696	97.0	7	15	8	-	1	32	27	Pleasant Valley township
1 341	1 306	96.8	2	11	4	-	-	18	16	Mansfield city
1 180	1 160	96.9	2	3	-	-	-	15	13	Union township
605	597	98.4	-	2	-	-	-	6	6	Van Buren township
1 406	1 384	98.2	1	10	2	-	-	9	9	Wood township
55	51	92.7	-	2	2	-	-	-	-	Mountain Grove city (part)
341 167	149 329	42.9	177 446	862	6 820	83	647	5 980	4 219	St. Louis city

Table 4. **Race and Hispanic or Latino: 2000**

[For information on confidentiality protection, nonsampling error, and definitions, see text]

State County Place	Total population	Race									Hispanic or Latino (of any race)
		One race						Two or more races			
		White	Black or African American	American Indian and Alaska Native	Asian	Native Hawaiian and Other Pacific Islander	Some other race	Number	Percent of total population	Two races excluding Some other race, and three or more races	
The State	**5 595 211**	**4 748 083**	**629 391**	**25 076**	**61 595**	**3 178**	**45 827**	**82 061**	**1.5**	**64 626**	**118 592**
COUNTY											
Adair County	24 977	23 932	299	64	347	12	103	220	0.9	182	315
Andrew County	16 492	16 225	69	56	37	1	29	75	0.5	66	138
Atchison County	6 430	6 237	132	12	9	-	20	20	0.3	18	43
Audrain County	25 853	23 547	1 859	68	89	8	54	228	0.9	194	189
Barry County	34 010	31 999	39	292	91	11	1 107	471	1.4	397	1 713
Barton County	12 541	12 156	36	104	35	12	17	181	1.4	158	119
Bates County	16 653	16 208	101	99	25	2	65	153	0.9	143	179
Benton County	17 180	16 830	25	91	22	2	21	189	1.1	171	153
Bollinger County	12 029	11 763	25	87	26	-	16	112	0.9	107	68
Boone County	135 454	115 714	11 572	567	4 015	42	931	2 613	1.9	2 143	2 413
Buchanan County	85 998	79 744	3 751	363	386	20	557	1 177	1.4	972	2 086
Butler County	40 867	37 663	2 132	227	178	5	107	555	1.4	460	412
Caldwell County	8 969	8 840	12	30	11	-	16	60	0.7	53	67
Callaway County	40 766	37 420	2 307	210	210	5	121	493	1.2	430	377
Camden County	37 051	36 190	95	181	107	14	82	382	1.0	341	346
Cape Girardeau County	68 693	63 290	3 624	248	515	18	211	787	1.1	678	624
Carroll County	10 285	9 971	177	28	13	1	14	81	0.8	70	73
Carter County	5 941	5 739	5	80	6	-	2	109	1.8	96	72
Cass County	82 092	78 499	1 166	476	397	30	413	1 111	1.4	936	1 816
Cedar County	13 733	13 263	44	91	63	6	69	197	1.4	155	153
Chariton County	8 438	8 100	269	14	11	-	9	35	0.4	32	47
Christian County	54 285	52 824	145	302	157	16	230	611	1.1	563	714
Clark County	7 416	7 329	5	15	5	1	16	45	0.6	31	52
Clay County	184 006	170 129	4 894	890	2 479	164	2 173	3 277	1.8	2 343	6 594
Clinton County	18 979	18 329	288	65	32	1	51	213	1.1	181	205
Cole County	71 397	62 158	7 084	239	625	26	384	881	1.2	733	915
Cooper County	16 670	14 844	1 493	60	39	3	46	185	1.1	168	143
Crawford County	22 804	22 408	33	99	30	14	32	188	0.8	174	176
Dade County	7 923	7 721	21	56	11	4	15	95	1.2	84	67
Dallas County	15 661	15 262	19	119	11	5	31	214	1.4	197	147
Daviess County	8 016	7 910	4	31	6	15	17	33	0.4	28	55
DeKalb County	11 597	10 332	1 028	77	20	1	31	108	0.9	94	125
Dent County	14 927	14 489	59	109	32	2	25	211	1.4	177	112
Douglas County	13 084	12 673	14	124	28	2	22	221	1.7	199	110
Dunklin County	33 155	29 388	2 879	104	90	4	340	350	1.1	288	824
Franklin County	93 807	91 436	882	224	249	23	183	810	0.9	690	678
Gasconade County	15 342	15 141	18	28	24	1	22	108	0.7	106	64
Gentry County	6 861	6 763	8	21	12	11	7	39	0.6	38	44
Greene County	240 391	224 859	5 426	1 583	2 720	145	1 617	4 041	1.7	3 399	4 434
Grundy County	10 432	10 183	42	36	16	1	52	102	1.0	78	165
Harrison County	8 850	8 700	12	22	13	5	8	90	1.0	72	89
Henry County	21 997	21 251	225	155	54	5	75	232	1.1	198	201
Hickory County	8 940	8 717	7	59	10	-	18	129	1.4	112	68
Holt County	5 351	5 269	6	25	4	1	6	40	0.7	40	21
Howard County	10 212	9 306	699	34	12	8	41	112	1.1	98	88
Howell County	37 238	35 902	114	362	134	16	103	607	1.6	527	450
Iron County	10 697	10 348	167	36	10	-	24	112	1.0	102	62
Jackson County	654 880	459 061	152 391	3 168	8 412	1 168	15 914	14 766	2.3	10 278	35 160
Jasper County	104 686	96 916	1 551	1 388	727	68	1 692	2 344	2.2	1 985	3 615
Jefferson County	198 099	193 102	1 354	577	708	28	479	1 851	0.9	1 584	2 002
Johnson County	48 258	43 491	2 089	314	692	61	623	988	2.0	795	1 407
Knox County	4 361	4 296	4	1	4	-	7	49	1.1	47	26
Laclede County	32 513	31 552	138	160	95	15	109	444	1.4	395	401
Lafayette County	32 960	31 485	749	96	82	9	169	370	1.1	332	386
Lawrence County	35 204	33 682	95	267	79	8	589	484	1.4	362	1 195
Lewis County	10 494	10 066	265	17	21	2	46	77	0.7	72	77
Lincoln County	38 944	37 435	677	143	68	11	166	444	1.1	390	444
Linn County	13 754	13 476	82	52	19	-	21	104	0.8	90	104
Livingston County	14 558	13 962	339	49	39	2	35	132	0.9	121	94
McDonald County	21 681	19 440	38	625	31	30	802	715	3.3	598	2 030
Macon County	15 762	15 160	349	61	25	2	34	131	0.8	119	121
Madison County	11 800	11 599	15	30	34	-	24	98	0.8	92	66
Maries County	8 903	8 674	29	49	10	-	31	110	1.2	100	103
Marion County	28 289	26 382	1 308	75	78	23	50	373	1.3	322	252
Mercer County	3 757	3 709	7	21	-	2	1	17	0.5	16	11
Miller County	23 564	23 090	65	108	30	5	68	198	0.8	182	231
Mississippi County	13 427	10 463	2 757	33	15	1	39	119	0.9	88	129
Moniteau County	14 827	13 752	561	59	46	2	219	188	1.3	153	435
Monroe County	9 311	8 814	357	38	11	3	15	73	0.8	65	52
Montgomery County	12 136	11 647	248	29	31	1	25	155	1.3	130	94
Morgan County	19 309	18 796	98	122	23	4	30	236	1.2	175	161
New Madrid County	19 760	16 442	3 035	37	27	1	63	155	0.8	145	183
Newton County	52 636	49 086	312	1 175	169	145	589	1 160	2.2	1 019	1 147
Nodaway County	21 912	21 162	295	51	190	5	46	163	0.7	134	155
Oregon County	10 344	9 786	10	298	14	1	8	227	2.2	207	113
Osage County	13 062	12 884	21	31	10	3	9	104	0.8	97	77
Ozark County	9 542	9 310	14	62	8	-	18	130	1.4	115	90
Pemiscot County	20 047	14 386	5 259	51	54	3	124	170	0.8	124	315
Perry County	18 132	17 808	33	42	117	5	21	106	0.6	90	93
Pettis County	39 403	36 275	1 197	148	154	21	970	638	1.6	523	1 527
Phelps County	39 825	37 132	596	236	936	25	186	714	1.8	557	485
Pike County	18 351	16 230	1 682	44	28	7	169	191	1.0	171	295
Platte County	73 781	67 473	2 574	338	1 093	150	773	1 380	1.9	964	2 211
Polk County	26 992	26 253	122	181	52	8	90	286	1.1	243	350

Table 4. **Race and Hispanic or Latino: 2000**—Con.

[For information on confidentiality protection, nonsampling error, and definitions, see text]

Not Hispanic or Latino										
	One race							Two or more races		
	White									**State County Place**
Total	Number	Percent of total population	Black or African American	American Indian and Alaska Native	Asian	Native Hawaiian and Other Pacific Islander	Some other race	Total	Two races excluding Some other race, and three or more races	
5 476 619	**4 686 474**	**83.8**	**625 667**	**23 302**	**61 041**	**2 939**	**5 291**	**71 905**	**61 803**	**The State**
										COUNTY
24 662	23 738	95.0	291	57	347	11	13	205	175	Adair County
16 354	16 129	97.8	67	51	37	1	3	66	65	Andrew County
6 387	6 211	96.6	132	12	9	-	3	20	18	Atchison County
25 664	23 425	90.6	1 849	66	88	6	20	210	194	Audrain County
32 297	31 486	92.6	30	279	86	10	4	402	381	Barry County
12 422	12 078	96.3	36	97	30	12	2	167	155	Barton County
16 474	16 114	96.8	101	89	22	2	5	141	133	Bates County
17 027	16 709	97.3	24	89	21	2	3	179	169	Benton County
11 961	11 714	97.4	25	83	25	-	3	111	106	Bollinger County
133 041	114 367	84.4	11 479	524	4 000	40	255	2 376	2 043	Boone County
83 912	78 406	91.2	3 714	321	384	20	53	1 014	931	Buchanan County
40 455	37 435	91.6	2 105	215	176	4	25	495	450	Butler County
8 902	8 786	98.0	12	29	11	-	8	56	53	Caldwell County
40 389	37 191	91.2	2 303	200	207	3	29	456	416	Callaway County
36 705	35 954	97.0	94	168	107	14	20	348	320	Camden County
68 069	62 926	91.6	3 607	234	511	18	60	713	642	Cape Girardeau County
10 212	9 919	96.4	177	28	13	1	1	73	70	Carroll County
5 869	5 685	95.7	3	75	6	-	-	100	91	Carter County
80 276	77 284	94.1	1 147	441	387	26	31	960	890	Cass County
13 580	13 180	96.0	44	88	63	5	20	180	149	Cedar County
8 391	8 067	95.6	264	13	11	-	1	35	32	Chariton County
53 571	52 409	96.5	139	281	154	15	13	560	547	Christian County
7 364	7 294	98.4	5	15	5	1	-	44	31	Clark County
177 412	166 445	90.5	4 794	798	2 456	155	181	2 583	2 167	Clay County
18 774	18 191	95.8	284	65	32	1	14	187	174	Clinton County
70 482	61 684	86.4	7 049	219	621	20	65	824	709	Cole County
16 527	14 762	88.6	1 482	58	34	3	14	174	162	Cooper County
22 628	22 281	97.7	32	95	30	12	-	178	170	Crawford County
7 856	7 670	96.8	21	56	11	4	2	92	84	Dade County
15 514	15 164	96.8	19	117	10	5	6	193	187	Dallas County
7 961	7 877	98.3	4	28	6	15	-	31	28	Daviess County
11 472	10 250	88.4	1 020	74	20	-	10	98	90	DeKalb County
14 815	14 420	96.6	55	105	32	2	4	197	173	Dent County
12 974	12 607	96.4	14	121	28	-	1	203	189	Douglas County
32 331	28 963	87.4	2 873	97	88	3	7	300	283	Dunklin County
93 129	90 993	97.0	880	212	243	16	38	747	667	Franklin County
15 278	15 101	98.4	17	27	24	1	3	105	103	Gasconade County
6 817	6 723	98.0	8	21	11	11	5	38	37	Gentry County
235 957	222 447	92.5	5 322	1 513	2 681	136	272	3 586	3 250	Greene County
10 267	10 088	96.7	41	36	16	1	1	84	76	Grundy County
8 761	8 654	97.8	12	20	13	5	-	57	57	Harrison County
21 796	21 157	96.2	212	150	50	5	9	213	195	Henry County
8 872	8 675	97.0	7	56	10	-	4	120	112	Hickory County
5 330	5 255	98.2	5	25	4	1	-	40	40	Holt County
10 124	9 267	90.7	694	33	12	8	4	106	97	Howard County
36 788	35 623	95.7	114	331	130	11	19	560	498	Howell County
10 635	10 314	96.4	163	35	10	-	2	111	102	Iron County
619 720	443 427	67.7	151 333	2 775	8 307	1 093	894	11 891	9 621	Jackson County
101 071	95 336	91.1	1 520	1 341	714	46	66	2 048	1 923	Jasper County
196 097	191 753	96.8	1 340	543	691	27	79	1 664	1 520	Jefferson County
46 851	42 803	88.7	2 064	297	687	56	75	869	756	Johnson County
4 335	4 277	98.1	4	1	4	-	2	47	45	Knox County
32 112	31 296	96.3	138	148	94	15	14	407	381	Laclede County
32 574	31 290	94.9	745	78	80	9	26	346	323	Lafayette County
34 009	33 213	94.3	68	252	79	7	13	377	354	Lawrence County
10 417	10 032	95.6	264	16	21	2	6	76	72	Lewis County
38 500	37 184	95.5	672	138	67	10	17	412	387	Lincoln County
13 650	13 406	97.5	82	47	19	-	1	95	89	Linn County
14 464	13 911	95.6	331	43	38	2	18	121	111	Livingston County
19 651	18 348	84.6	33	595	27	29	10	609	582	McDonald County
15 641	15 071	95.6	347	60	25	2	15	121	115	Macon County
11 734	11 552	97.9	15	29	33	-	12	93	90	Madison County
8 800	8 609	96.7	29	47	10	-	4	101	92	Maries County
28 037	26 236	92.7	1 303	66	78	15	11	328	305	Marion County
3 746	3 704	98.6	7	19	-	-	-	16	15	Mercer County
23 333	22 934	97.3	63	100	27	5	15	189	180	Miller County
13 298	10 411	77.5	2 735	33	15	-	2	102	87	Mississippi County
14 392	13 556	91.4	557	58	46	2	2	171	151	Moniteau County
9 259	8 769	94.2	357	37	11	3	13	69	64	Monroe County
12 042	11 596	95.6	245	29	30	1	7	134	123	Montgomery County
19 148	18 693	96.8	97	119	21	3	1	214	160	Morgan County
19 577	16 345	82.7	3 024	33	26	1	5	143	140	New Madrid County
51 489	48 642	92.4	298	1 143	166	144	33	1 063	999	Newton County
21 757	21 067	96.1	294	50	189	5	7	145	131	Nodaway County
10 231	9 696	93.7	10	295	14	1	-	215	199	Oregon County
12 985	12 828	98.2	16	31	10	3	1	96	91	Osage County
9 452	9 249	96.9	14	59	8	-	2	120	111	Ozark County
19 732	14 244	71.1	5 231	46	54	3	8	146	116	Pemiscot County
18 039	17 739	97.8	33	42	117	5	2	101	89	Perry County
37 876	35 810	90.9	1 181	130	154	18	45	538	506	Pettis County
39 340	36 884	92.6	586	226	934	25	26	659	528	Phelps County
18 056	16 110	87.8	1 672	41	27	7	20	179	169	Pike County
71 570	66 230	89.8	2 542	303	1 084	148	77	1 186	927	Platte County
26 642	26 024	96.4	119	176	51	8	7	257	227	Polk County

Table 4. **Race and Hispanic or Latino: 2000**—Con.

[For information on confidentiality protection, nonsampling error, and definitions, see text]

State County Place	Total population	Race: One race: White	Black or African American	American Indian and Alaska Native	Asian	Native Hawaiian and Other Pacific Islander	Some other race	Two or more races: Number	Percent of total population	Two races excluding Some other race, and three or more races	Hispanic or Latino (of any race)
COUNTY—Con.											
Pulaski County	41 165	32 254	4 935	413	936	130	1 028	1 469	3.6	1 054	2 404
Putnam County	5 223	5 178	3	5	7	-	5	25	0.5	21	32
Ralls County	9 626	9 427	107	19	8	1	4	60	0.6	56	42
Randolph County	24 663	22 339	1 734	118	97	6	59	310	1.3	273	282
Ray County	23 354	22 536	341	83	44	1	84	265	1.1	239	253
Reynolds County	6 689	6 398	35	86	13	-	14	143	2.1	139	55
Ripley County	13 509	13 127	6	179	30	2	7	158	1.2	139	132
St. Charles County	283 883	268 756	7 635	657	2 414	71	1 301	3 049	1.1	2 541	4 176
St. Clair County	9 652	9 397	22	72	14	2	28	117	1.2	99	95
Ste. Genevieve County	17 842	17 491	128	53	29	-	23	118	0.7	95	132
St. Francois County	55 641	53 494	1 126	196	175	12	127	511	0.9	438	447
St. Louis County	1 016 315	780 830	193 306	1 717	22 606	251	4 775	12 830	1.3	10 096	14 577
Saline County	23 756	21 387	1 280	73	84	50	497	385	1.6	310	1 050
Schuyler County	4 170	4 105	2	13	7	1	7	35	0.8	34	27
Scotland County	4 983	4 924	10	7	4	1	8	29	0.6	27	42
Scott County	40 422	35 442	4 246	113	93	3	160	365	0.9	297	448
Shannon County	8 324	7 912	14	152	4	2	16	224	2.7	210	77
Shelby County	6 799	6 654	66	19	7	-	13	40	0.6	34	43
Stoddard County	29 705	28 915	270	118	28	3	72	299	1.0	267	231
Stone County	28 658	27 983	21	175	52	10	73	344	1.2	311	298
Sullivan County	7 219	6 855	10	18	10	5	256	65	0.9	39	634
Taney County	39 703	38 202	138	347	136	21	294	565	1.4	445	962
Texas County	23 003	22 190	49	221	78	4	44	417	1.8	376	221
Vernon County	20 454	19 839	125	162	63	7	63	195	1.0	169	172
Warren County	24 525	23 517	476	110	59	4	109	250	1.0	210	314
Washington County	23 344	22 286	578	155	35	2	36	252	1.1	225	170
Wayne County	13 259	12 951	22	77	15	4	10	180	1.4	166	65
Webster County	31 045	29 866	359	203	81	8	96	432	1.4	346	400
Worth County	2 382	2 358	4	8	2	-	-	10	0.4	10	7
Wright County	17 955	17 526	50	118	25	1	48	187	1.0	159	139
St. Louis city	348 189	152 666	178 266	950	6 891	94	2 783	6 539	1.9	4 399	7 022
PLACE											
Adrian city, Bates County	1 780	1 756	-	7	3	1	2	11	0.6	11	18
Advance city, Stoddard County	1 244	1 223	1	7	2	-	-	11	0.9	11	4
Affton CDP, St. Louis County	20 535	19 841	94	38	266	6	57	233	1.1	129	207
Agency village, Buchanan County	599	590	-	-	3	-	3	3	0.5	3	10
Airport Drive village, Jasper County	622	581	2	14	3	-	3	19	3.1	18	5
Alba city, Jasper County	588	555	4	19	2	-	1	7	1.2	6	2
Albany city, Gentry County	1 937	1 919	1	4	2	-	1	10	0.5	10	6
Aldrich village, Polk County	75	71	-	-	-	-	-	4	5.3	4	1
Alexandria city, Clark County	166	164	2	-	-	-	-	-	-	-	-
Allendale town, Worth County	54	54	-	-	-	-	-	-	-	-	-
Allenville village, Cape Girardeau County	104	104	-	-	-	-	-	-	-	-	-
Alma city, Lafayette County	399	397	-	-	-	-	-	2	0.5	2	-
Altamont village, Daviess County	218	217	-	1	-	-	-	-	-	-	-
Altenburg city, Perry County	309	307	-	-	-	-	-	2	0.6	2	-
Alton city, Oregon County	668	648	2	13	-	-	-	5	0.7	4	4
Amazonia village, Andrew County	277	275	1	-	-	-	-	1	0.4	1	-
Amity town, DeKalb County	70	68	-	-	-	-	-	2	2.9	2	-
Amoret city, Bates County	211	207	-	-	-	-	-	4	1.9	4	2
Amsterdam city, Bates County	281	276	-	2	-	-	-	3	1.1	3	-
Anderson city, McDonald County	1 856	1 683	11	65	3	2	36	56	3.0	51	64
Annada village, Pike County	48	47	-	-	-	-	-	1	2.1	1	-
Annapolis city, Iron County	310	308	-	1	-	-	-	1	0.3	1	-
Anniston town, Mississippi County	285	278	7	-	-	-	-	-	-	-	1
Appleton City city, St. Clair County	1 314	1 290	-	1	-	-	5	18	1.4	18	6
Arbela town, Scotland County	40	40	-	-	-	-	-	-	-	-	-
Arbyrd city, Dunklin County	528	520	1	1	-	-	-	6	1.1	6	6
Arcadia city, Iron County	567	543	4	2	1	-	3	14	2.5	14	3
Archie city, Cass County	890	881	-	7	-	-	-	2	0.2	2	3
Arcola village, Dade County	45	45	-	-	-	-	-	-	-	-	-
Argyle town	164	164	-	-	-	-	-	-	-	-	-
Maries County (part)	8	8	-	-	-	-	-	-	-	-	-
Osage County (part)	156	156	-	-	-	-	-	-	-	-	-
Arkoe town, Nodaway County	58	56	-	-	-	-	-	2	3.4	2	-
Armstrong city, Howard County	287	265	17	-	-	-	-	5	1.7	5	-
Arnold city, Jefferson County	19 965	19 548	59	42	75	4	53	184	0.9	144	207
Arrow Point village, Barry County	133	131	-	-	-	-	-	2	1.5	2	1
Arrow Rock town, Saline County	79	79	-	-	-	-	-	-	-	-	-
Asbury city, Jasper County	218	212	-	1	1	-	-	4	1.8	1	3
Ashburn town, Pike County	51	51	-	-	-	-	-	-	-	-	-
Ash Grove city, Greene County	1 430	1 397	1	15	1	-	6	10	0.7	6	7
Ashland city, Boone County	1 869	1 818	8	8	8	-	15	12	0.6	10	25
Atlanta city, Macon County	450	446	-	1	-	-	-	3	0.7	2	-
Augusta town, St. Charles County	218	216	-	-	1	-	-	1	0.5	1	-
Aullville village, Lafayette County	86	74	5	4	-	-	-	3	3.5	3	-
Aurora city, Lawrence County	7 014	6 711	18	58	18	-	94	115	1.6	77	190
Auxvasse city, Callaway County	901	856	29	4	1	-	1	10	1.1	8	4
Ava city, Douglas County	3 021	2 924	4	20	13	1	8	51	1.7	46	41
Avilla town, Jasper County	137	135	-	-	-	-	-	2	1.5	2	1
Avondale city, Clay County	529	500	5	4	2	-	11	7	1.3	5	12
Bagnell town, Miller County	86	83	-	3	-	-	-	-	-	-	1
Baker village, Stoddard County	5	5	-	-	-	-	-	-	-	-	-
Bakersfield village, Ozark County	285	277	-	1	-	-	5	2	0.7	2	6

Table 4. **Race and Hispanic or Latino: 2000**—Con.

[For information on confidentiality protection, nonsampling error, and definitions, see text]

Not Hispanic or Latino										
	One race							Two or more races		
	White									**State County Place**
Total	Number	Percent of total population	Black or African American	American Indian and Alaska Native	Asian	Native Hawaiian and Other Pacific Islander	Some other race	Total	Two races excluding Some other race, and three or more races	
										COUNTY—Con.
38 761	31 200	75.8	4 858	377	920	129	136	1 141	989	Pulaski County
5 191	5 155	98.7	3	5	7	-	-	21	21	Putnam County
9 584	9 393	97.6	106	18	7	1	2	57	55	Ralls County
24 381	22 164	89.9	1 717	106	90	5	19	280	256	Randolph County
23 101	22 384	95.8	340	80	43	1	13	240	223	Ray County
6 634	6 366	95.2	32	86	13	-	3	134	130	Reynolds County
13 377	13 019	96.4	5	170	30	2	-	151	135	Ripley County
279 707	266 158	93.8	7 573	596	2 397	61	224	2 698	2 445	St. Charles County
9 557	9 338	96.7	20	72	14	2	4	107	96	St. Clair County
17 710	17 404	97.5	124	45	29	-	1	107	94	Ste. Genevieve County
55 194	53 228	95.7	1 105	188	174	12	14	473	423	St. Francois County
1 001 738	772 041	76.0	192 544	1 557	22 492	223	1 315	11 566	9 677	St. Louis County
22 706	20 923	88.1	1 268	47	82	49	14	323	300	Saline County
4 143	4 086	98.0	2	13	7	1	-	34	34	Schuyler County
4 941	4 890	98.1	10	7	4	1	-	29	27	Scotland County
39 974	35 221	87.1	4 217	109	93	3	15	316	288	Scott County
8 247	7 864	94.5	14	148	4	2	2	213	204	Shannon County
6 756	6 628	97.5	66	18	7	-	2	35	34	Shelby County
29 474	28 772	96.9	268	111	28	3	11	281	257	Stoddard County
28 360	27 797	97.0	17	164	52	9	6	315	304	Stone County
6 585	6 508	90.2	9	12	10	5	-	41	38	Sullivan County
38 741	37 651	94.8	129	309	136	21	22	473	430	Taney County
22 782	22 034	95.8	47	208	78	4	7	404	375	Texas County
20 282	19 742	96.5	125	160	63	6	12	174	165	Vernon County
24 211	23 330	95.1	474	102	53	3	16	233	207	Warren County
23 174	22 159	94.9	577	149	35	2	9	243	224	Washington County
13 194	12 899	97.3	21	76	15	4	5	174	162	Wayne County
30 645	29 607	95.4	358	190	81	5	15	389	333	Webster County
2 375	2 351	98.7	4	8	2	-	-	10	10	Worth County
17 816	17 440	97.1	49	116	25	1	8	177	158	Wright County
341 167	149 329	42.9	177 446	862	6 820	83	647	5 980	4 219	St. Louis city
										PLACE
1 762	1 741	97.8	-	7	2	1	-	11	11	Adrian city, Bates County
1 240	1 219	98.0	1	7	2	-	-	11	11	Advance city, Stoddard County
20 328	19 686	95.9	93	35	265	5	22	222	124	Affton CDP, St. Louis County
589	583	97.3	-	-	3	-	-	3	3	Agency village, Buchanan County
617	580	93.2	2	14	3	-	-	18	18	Airport Drive village, Jasper County
586	553	94.0	4	19	2	-	1	7	6	Alba city, Jasper County
1 931	1 914	98.8	1	4	1	-	1	10	10	Albany city, Gentry County
74	70	93.3	-	-	-	-	-	4	4	Aldrich village, Polk County
166	164	98.8	2	-	-	-	-	-	-	Alexandria city, Clark County
54	54	100.0	-	-	-	-	-	-	-	Allendale town, Worth County
104	104	100.0	-	-	-	-	-	-	-	Allenville village, Cape Girardeau County
399	397	99.5	-	-	-	-	-	2	2	Alma city, Lafayette County
218	217	99.5	-	1	-	-	-	-	-	Altamont village, Daviess County
309	307	99.4	-	-	-	-	-	2	2	Altenburg city, Perry County
664	645	96.6	2	13	-	-	-	4	4	Alton city, Oregon County
277	275	99.3	1	-	-	-	-	1	1	Amazonia village, Andrew County
70	68	97.1	-	-	-	-	-	2	2	Amity town, DeKalb County
209	205	97.2	-	-	-	-	-	4	4	Amoret city, Bates County
281	276	98.2	-	2	-	-	-	3	3	Amsterdam city, Bates County
1 792	1 671	90.0	11	57	1	2	1	49	49	Anderson city, McDonald County
48	47	97.9	-	-	-	-	-	1	1	Annada village, Pike County
310	308	99.4	-	1	-	-	-	1	1	Annapolis city, Iron County
284	277	97.2	7	-	-	-	-	-	-	Anniston town, Mississippi County
1 308	1 290	98.2	-	1	-	-	-	17	17	Appleton City city, St. Clair County
40	40	100.0	-	-	-	-	-	-	-	Arbela town, Scotland County
522	515	97.5	1	-	-	-	-	6	6	Arbyrd city, Dunklin County
564	543	95.8	4	2	1	-	-	14	14	Arcadia city, Iron County
887	878	98.7	-	7	-	-	-	2	2	Archie city, Cass County
45	45	100.0	-	-	-	-	-	-	-	Arcola village, Dade County
164	164	100.0	-	-	-	-	-	-	-	Argyle town
8	8	100.0	-	-	-	-	-	-	-	Maries County (part)
156	156	100.0	-	-	-	-	-	-	-	Osage County (part)
58	56	96.6	-	-	-	-	-	2	2	Arkoe town, Nodaway County
287	265	92.3	17	-	-	-	-	5	5	Armstrong city, Howard County
19 758	19 408	97.2	59	42	75	3	11	160	132	Arnold city, Jefferson County
132	130	97.7	-	-	-	-	-	2	2	Arrow Point village, Barry County
79	79	100.0	-	-	-	-	-	-	-	Arrow Rock town, Saline County
215	212	97.2	-	1	1	-	-	1	1	Asbury city, Jasper County
51	51	100.0	-	-	-	-	-	-	-	Ashburn town, Pike County
1 423	1 393	97.4	1	15	1	-	5	8	6	Ash Grove city, Greene County
1 844	1 809	96.8	8	8	8	-	-	11	10	Ashland city, Boone County
450	446	99.1	-	1	-	-	-	3	2	Atlanta city, Macon County
218	216	99.1	-	-	1	-	-	1	1	Augusta town, St. Charles County
86	74	86.0	5	4	-	-	-	3	3	Aullville village, Lafayette County
6 824	6 654	94.9	15	53	18	-	2	82	77	Aurora city, Lawrence County
897	853	94.7	29	4	1	-	-	10	8	Auxvasse city, Callaway County
2 980	2 901	96.0	4	20	13	-	-	42	38	Ava city, Douglas County
136	134	97.8	-	-	-	-	-	2	2	Avilla town, Jasper County
517	497	94.0	5	4	2	-	2	7	5	Avondale city, Clay County
85	83	96.5	-	2	-	-	-	-	-	Bagnell town, Miller County
5	5	100.0	-	-	-	-	-	-	-	Baker village, Stoddard County
279	276	96.8	-	1	-	-	-	2	2	Bakersfield village, Ozark County

Table 4. **Race and Hispanic or Latino: 2000**—Con.

[For information on confidentiality protection, nonsampling error, and definitions, see text]

State County Place	Total population	Race: One race: White	Black or African American	American Indian and Alaska Native	Asian	Native Hawaiian and Other Pacific Islander	Some other race	Two or more races: Number	Percent of total population	Two races excluding Some other race, and three or more races	Hispanic or Latino (of any race)
PLACE—Con.											
Baldwin Park village, Cass County	115	114	-	1	-	-	-	-	-	-	1
Ballwin city, St. Louis County	31 283	29 215	468	69	1 022	13	160	336	1.1	261	583
Baring city, Knox County	159	159	-	-	-	-	-	-	-	-	1
Barnard city, Nodaway County	257	257	-	-	-	-	-	-	-	-	-
Barnett city, Morgan County	207	202	1	1	2	-	-	1	0.5	1	-
Barnhart CDP, Jefferson County	6 108	5 975	22	8	23	1	21	58	0.9	44	90
Bates City city, Lafayette County	245	241	2	-	-	-	-	2	0.8	2	3
Battlefield city, Greene County	2 385	2 316	4	8	18	1	11	27	1.1	23	29
Bella Villa city, St. Louis County	687	675	1	2	2	-	2	5	0.7	3	10
Bell City city, Stoddard County	461	454	5	1	-	-	-	1	0.2	1	4
Belle city	1 344	1 305	1	7	-	-	8	23	1.7	23	15
Maries County (part)	1 195	1 157	1	6	-	-	8	23	1.9	23	15
Osage County (part)	149	148	-	1	-	-	-	-	-	-	-
Bellefontaine Neighbors city, St. Louis County	11 271	6 056	5 006	22	29	2	35	121	1.1	106	76
Bellerive village, St. Louis County	254	160	84	-	-	-	4	6	2.4	6	7
Bellflower city, Montgomery County	427	415	1	1	1	-	2	7	1.6	7	4
Bel-Nor village, St. Louis County	1 598	914	633	-	15	-	4	32	2.0	27	14
Bel-Ridge village, St. Louis County	3 082	541	2 455	7	12	1	4	62	2.0	53	36
Belton city, Cass County	21 730	20 205	621	128	128	17	232	399	1.8	329	1 017
Benton city, Scott County	732	714	15	3	-	-	-	-	-	-	9
Benton City village, Audrain County	122	119	-	3	-	-	-	-	-	-	1
Berger city, Franklin County	206	201	1	-	1	-	-	3	1.5	3	-
Berkeley city, St. Louis County	10 063	2 077	7 717	26	37	2	43	161	1.6	131	109
Bernie city, Stoddard County	1 777	1 708	39	8	-	-	4	18	1.0	16	13
Bertrand city, Mississippi County	740	709	21	3	-	-	-	7	0.9	4	3
Bethany city, Harrison County	3 087	3 056	3	10	6	-	1	11	0.4	9	19
Bethel village, Shelby County	121	119	-	-	-	-	-	2	1.7	2	-
Beverly Hills city, St. Louis County	603	28	570	2	-	-	-	3	0.5	3	1
Bevier city, Macon County	723	706	-	6	3	-	-	8	1.1	7	1
Biehle village, Perry County	11	11	-	-	-	-	-	-	-	-	-
Bigelow village, Holt County	38	38	-	-	-	-	-	-	-	-	-
Big Lake village, Holt County	127	125	-	1	-	-	-	1	0.8	1	-
Billings city, Christian County	1 091	1 072	4	6	-	-	-	9	0.8	9	1
Birch Tree city, Shannon County	634	603	2	13	-	-	5	11	1.7	9	10
Birmingham village, Clay County	214	209	2	-	-	-	-	3	1.4	2	-
Bismarck city, St. Francois County	1 470	1 453	3	3	1	-	-	10	0.7	9	3
Blackburn city	284	272	5	1	1	-	-	5	1.8	5	6
Lafayette County (part)	23	23	-	-	-	-	-	-	-	-	-
Saline County (part)	261	249	5	1	1	-	-	5	1.9	5	6
Black Jack city, St. Louis County	6 792	1 787	4 844	9	24	1	24	103	1.5	85	45
Blackwater city, Cooper County	199	193	5	-	1	-	-	-	-	-	1
Blairstown city, Henry County	141	135	1	2	-	-	3	-	-	-	5
Bland city	565	553	1	-	-	-	1	10	1.8	10	-
Gasconade County (part)	565	553	1	-	-	-	1	10	1.8	10	-
Osage County (part)	-	-	-	-	-	-	-	-	(X)	-	-
Blodgett village, Scott County	265	261	1	-	-	-	1	2	0.8	2	-
Bloomfield city, Stoddard County	1 952	1 927	2	6	-	-	-	17	0.9	16	6
Bloomsdale city, Ste. Genevieve County	419	414	-	2	-	-	-	3	0.7	3	2
Blue Eye town, Stone County	129	128	-	1	-	-	-	-	-	-	-
Blue Springs city, Jackson County	48 080	44 801	1 410	206	465	55	397	746	1.6	557	1 329
Blythedale village, Harrison County	233	231	-	-	-	1	-	1	0.4	1	3
Bogard city, Carroll County	234	234	-	-	-	-	-	-	-	-	1
Bolckow city, Andrew County	234	233	-	1	-	-	-	-	-	-	-
Bolivar city, Polk County	9 143	8 823	79	55	35	4	38	109	1.2	91	128
Bonne Terre city, St. Francois County	4 039	3 977	12	8	2	-	5	35	0.9	35	7
Boonville city, Cooper County	8 202	6 580	1 381	42	34	3	33	129	1.6	114	101
Bosworth city, Carroll County	382	382	-	-	-	-	-	-	-	-	-
Bourbon city, Crawford County	1 348	1 333	1	6	-	-	-	8	0.6	8	7
Bowling Green city, Pike County	3 260	2 955	250	4	6	-	7	38	1.2	33	24
Bragg City town, Pemiscot County	189	172	10	2	-	-	1	4	2.1	4	7
Brandsville city, Howell County	174	170	-	2	-	-	-	2	1.1	2	-
Branson city	6 050	5 717	51	52	43	2	89	96	1.6	62	258
Stone County (part)	-	-	-	-	-	-	-	-	(X)	-	-
Taney County (part)	6 050	5 717	51	52	43	2	89	96	1.6	62	258
Branson West city, Stone County	408	388	-	3	5	-	7	5	1.2	5	16
Brashear city, Adair County	280	272	-	-	-	-	1	7	2.5	7	4
Braymer city, Caldwell County	910	897	-	2	3	-	-	8	0.9	7	3
Breckenridge city, Caldwell County	454	438	-	8	1	-	2	5	1.1	5	2
Breckenridge Hills city, St. Louis County	4 817	3 174	1 388	10	22	3	102	118	2.4	101	189
Brentwood city, St. Louis County	7 693	7 130	139	15	268	-	25	116	1.5	71	133
Bridgeton city, St. Louis County	15 550	13 446	1 408	32	353	1	108	202	1.3	158	345
Brimson village, Grundy County	63	62	-	-	-	-	-	1	1.6	1	-
Bronaugh city, Vernon County	245	240	-	1	-	-	-	4	1.6	4	-
Brookfield city, Linn County	4 769	4 623	60	17	7	-	6	56	1.2	49	45
Brookline village, Greene County	326	323	-	1	-	-	-	2	0.6	2	-
Brooklyn Heights town, Jasper County	125	120	-	-	-	-	-	5	4.0	-	-
Browning city	317	312	-	1	-	-	-	4	1.3	4	3
Linn County (part)	234	229	-	1	-	-	-	4	1.7	4	3
Sullivan County (part)	83	83	-	-	-	-	-	-	-	-	-

Table 4. **Race and Hispanic or Latino: 2000**—Con.

[For information on confidentiality protection, nonsampling error, and definitions, see text]

Not Hispanic or Latino										State County Place
	One race							Two or more races		
	White									
Total	Number	Percent of total population	Black or African American	American Indian and Alaska Native	Asian	Native Hawaiian and Other Pacific Islander	Some other race	Total	Two races excluding Some other race, and three or more races	
										PLACE—Con.
114	113	98.3	-	1	-	-	-	-	-	Baldwin Park village, Cass County
30 700	28 844	92.2	461	66	1 017	11	21	280	235	Ballwin city, St. Louis County
158	158	99.4	-	-	-	-	-	-	-	Baring city, Knox County
257	257	100.0	-	-	-	-	-	-	-	Barnard city, Nodaway County
207	202	97.6	1	1	2	-	-	1	1	Barnett city, Morgan County
6 018	5 920	96.9	21	8	23	1	1	44	43	Barnhart CDP, Jefferson County
242	238	97.1	2	-	-	-	-	2	2	Bates City city, Lafayette County
2 356	2 301	96.5	4	8	18	1	1	23	22	Battlefield city, Greene County
677	669	97.4	1	2	2	-	-	3	2	Bella Villa city, St. Louis County
457	450	97.6	5	1	-	-	-	1	1	Bell City city, Stoddard County
1 329	1 296	96.4	1	7	-	-	3	22	22	Belle city
1 180	1 148	96.1	1	6	-	-	3	22	22	Maries County (part)
149	148	99.3	-	1	-	-	-	-	-	Osage County (part)
11 195	6 034	53.5	4 986	21	29	2	9	114	103	Bellefontaine Neighbors city, St. Louis County
247	156	61.4	84	-	-	-	3	4	4	Bellerive village, St. Louis County
423	413	96.7	1	1	1	-	-	7	7	Bellflower city, Montgomery County
1 584	908	56.8	633	-	15	-	3	25	21	Bel-Nor village, St. Louis County
3 046	530	17.2	2 448	6	12	-	2	48	41	Bel-Ridge village, St. Louis County
20 713	19 516	89.8	610	109	121	16	19	322	306	Belton city, Cass County
723	705	96.3	15	3	-	-	-	-	-	Benton city, Scott County
121	118	96.7	-	3	-	-	-	-	-	Benton City village, Audrain County
206	201	97.6	1	-	1	-	-	3	3	Berger city, Franklin County
9 954	2 038	20.3	7 688	24	37	2	12	153	128	Berkeley city, St. Louis County
1 764	1 703	95.8	37	7	-	-	1	16	15	Bernie city, Stoddard County
737	709	95.8	21	3	-	-	-	4	4	Bertrand city, Mississippi County
3 068	3 040	98.5	3	10	6	-	-	9	9	Bethany city, Harrison County
121	119	98.3	-	-	-	-	-	2	2	Bethel village, Shelby County
602	28	4.6	569	2	-	-	-	3	3	Beverly Hills city, St. Louis County
722	705	97.5	-	6	3	-	-	8	7	Bevier city, Macon County
11	11	100.0	-	-	-	-	-	-	-	Biehle village, Perry County
38	38	100.0	-	-	-	-	-	-	-	Bigelow village, Holt County
127	125	98.4	-	1	-	-	-	1	1	Big Lake village, Holt County
1 090	1 072	98.3	4	5	-	-	-	9	9	Billings city, Christian County
624	598	94.3	2	13	-	-	-	11	9	Birch Tree city, Shannon County
214	209	97.7	2	-	-	-	-	3	2	Birmingham village, Clay County
1 467	1 450	98.6	3	3	1	-	-	10	9	Bismarck city, St. Francois County
278	266	93.7	5	1	1	-	-	5	5	Blackburn city
23	23	100.0	-	-	-	-	-	-	-	Lafayette County (part)
255	243	93.1	5	1	1	-	-	5	5	Saline County (part)
6 747	1 774	26.1	4 833	9	24	1	16	90	84	Black Jack city, St. Louis County
198	193	97.0	4	-	1	-	-	-	-	Blackwater city, Cooper County
136	134	95.0	-	2	-	-	-	-	-	Blairstown city, Henry County
565	553	97.9	1	-	-	-	1	10	10	Bland city
565	553	97.9	1	-	-	-	1	10	10	Gasconade County (part)
-	-	(X)	-	-	-	-	-	-	-	Osage County (part)
265	261	98.5	1	-	-	-	1	2	2	Blodgett village, Scott County
1 946	1 923	98.5	2	4	-	-	-	17	16	Bloomfield city, Stoddard County
417	412	98.3	-	2	-	-	-	3	3	Bloomsdale city, Ste. Genevieve County
129	128	99.2	-	1	-	-	-	-	-	Blue Eye town, Stone County
46 751	44 045	91.6	1 395	183	456	49	31	592	528	Blue Springs city, Jackson County
230	228	97.9	-	-	-	1	-	1	1	Blythedale village, Harrison County
233	233	99.6	-	-	-	-	-	-	-	Bogard city, Carroll County
234	233	99.6	-	1	-	-	-	-	-	Bolckow city, Andrew County
9 015	8 748	95.7	77	53	34	4	3	96	83	Bolivar city, Polk County
4 032	3 974	98.4	12	8	2	-	1	35	35	Bonne Terre city, St. Francois County
8 101	6 525	79.6	1 371	40	29	3	11	122	111	Boonville city, Cooper County
382	382	100.0	-	-	-	-	-	-	-	Bosworth city, Carroll County
1 341	1 328	98.5	1	4	-	-	-	8	8	Bourbon city, Crawford County
3 236	2 943	90.3	245	4	6	-	3	35	32	Bowling Green city, Pike County
182	167	88.4	9	2	-	-	-	4	4	Bragg City town, Pemiscot County
174	170	97.7	-	2	-	-	-	2	2	Brandsville city, Howell County
5 792	5 569	92.0	45	51	43	2	5	77	62	Branson city
-	-	(X)	-	-	-	-	-	-	-	Stone County (part)
5 792	5 569	92.0	45	51	43	2	5	77	62	Taney County (part)
392	379	92.9	-	3	5	-	-	5	5	Branson West city, Stone County
276	270	96.4	-	-	-	-	-	6	6	Brashear city, Adair County
907	894	98.2	-	2	3	-	-	8	7	Braymer city, Caldwell County
452	438	96.5	-	8	1	-	-	5	5	Breckenridge city, Caldwell County
4 628	3 096	64.3	1 377	10	21	3	9	112	99	Breckenridge Hills city, St. Louis County
7 560	7 039	91.5	135	15	267	-	7	97	69	Brentwood city, St. Louis County
15 205	13 211	85.0	1 407	30	353	1	20	183	157	Bridgeton city, St. Louis County
63	62	98.4	-	-	-	-	-	1	1	Brimson village, Grundy County
245	240	98.0	-	1	-	-	-	4	4	Bronaugh city, Vernon County
4 724	4 591	96.3	60	16	7	-	-	50	48	Brookfield city, Linn County
326	323	99.1	-	1	-	-	-	2	2	Brookline village, Greene County
125	120	96.0	-	-	-	-	-	5	-	Brooklyn Heights town, Jasper County
314	309	97.5	-	1	-	-	-	4	4	Browning city
231	226	96.6	-	1	-	-	-	4	4	Linn County (part)
83	83	100.0	-	-	-	-	-	-	-	Sullivan County (part)

Table 4. **Race and Hispanic or Latino: 2000**—Con.

[For information on confidentiality protection, nonsampling error, and definitions, see text]

State County Place	Total population	Race: One race: White	Black or African American	American Indian and Alaska Native	Asian	Native Hawaiian and Other Pacific Islander	Some other race	Two or more races: Number	Percent of total population	Two races excluding Some other race, and three or more races	Hispanic or Latino (of any race)
PLACE—Con.											
Brownington town, Henry County	119	114	2	3	-	-	-	-	-	-	-
Brumley town, Miller County	102	88	-	8	-	-	-	6	5.9	6	4
Brunswick city, Chariton County	925	797	123	-	-	-	3	2	0.2	2	8
Bucklin city, Linn County	524	514	-	-	-	-	3	7	1.3	6	7
Buckner city, Jackson County	2 725	2 614	3	12	-	7	23	66	2.4	53	54
Buffalo city, Dallas County	2 781	2 695	8	20	1	-	10	47	1.7	43	35
Bull Creek village, Taney County	225	211	-	2	-	-	5	7	3.1	3	9
Bunceton city, Cooper County	348	316	24	2	-	-	-	6	1.7	6	1
Bunker city	427	397	1	9	1	-	1	18	4.2	18	9
Dent County (part)	179	170	1	2	1	-	-	5	2.8	5	1
Reynolds County (part)	248	227	-	7	-	-	1	13	5.2	13	8
Burgess town, Barton County	70	69	-	1	-	-	-	-	-	-	-
Burlington Junction city, Nodaway County	632	630	-	2	-	-	-	-	-	-	1
Butler city, Bates County	4 209	4 026	81	18	16	1	23	44	1.0	41	41
Butterfield village, Barry County	397	338	2	2	-	-	46	9	2.3	3	85
Byrnes Mill city, Jefferson County	2 376	2 318	4	15	2	-	12	25	1.1	17	40
Cabool city, Texas County	2 168	2 078	5	18	18	2	5	42	1.9	38	22
Cainsville city, Harrison County	370	365	-	-	-	-	-	5	1.4	4	1
Cairo village, Randolph County	293	287	-	-	-	-	-	6	2.0	6	-
Caledonia village, Washington County	158	158	-	-	-	-	-	-	-	-	-
Calhoun city, Henry County	491	478	-	4	-	5	-	4	0.8	4	1
California city, Moniteau County	4 005	3 748	26	8	22	-	163	38	0.9	31	303
Callao city, Macon County	291	289	-	1	-	-	-	1	0.3	1	-
Calverton Park village, St. Louis County	1 322	991	294	3	4	-	4	26	2.0	24	11
Camden city, Ray County	209	205	2	-	-	-	-	2	1.0	2	1
Camden Point city, Platte County	484	474	-	1	-	-	2	7	1.4	3	3
Camdenton city, Camden County	2 779	2 658	5	25	21	4	14	52	1.9	50	60
Cameron city	8 312	7 057	1 051	50	25	-	21	108	1.3	88	114
Clinton County (part)	4 487	4 353	39	13	14	-	14	54	1.2	39	49
DeKalb County (part)	3 825	2 704	1 012	37	11	-	7	54	1.4	49	65
Campbell city, Dunklin County	1 883	1 848	-	11	-	3	5	16	0.8	13	26
Canalou city, New Madrid County	348	331	13	-	1	-	-	3	0.9	3	-
Canton city, Lewis County	2 557	2 431	54	7	21	-	14	30	1.2	28	23
Cape Girardeau city	35 349	30 865	3 288	138	400	13	151	494	1.4	424	388
Cape Girardeau County (part)	35 349	30 865	3 288	138	400	13	151	494	1.4	424	388
Scott County (part)	-	-	-	-	-	-	-	-	(X)	-	-
Cardwell city, Dunklin County	789	768	7	5	-	-	-	9	1.1	8	8
Carl Junction city, Jasper County	5 294	5 088	23	67	19	-	18	79	1.5	76	80
Carrollton city, Carroll County	4 122	3 910	127	12	8	-	13	52	1.3	48	47
Carterville city, Jasper County	1 850	1 789	3	11	2	3	2	40	2.2	35	17
Carthage city, Jasper County	12 668	10 984	195	133	202	27	842	285	2.2	203	1 589
Caruthersville city, Pemiscot County	6 760	4 467	2 123	9	36	2	47	76	1.1	64	112
Carytown city, Jasper County	217	207	-	3	-	-	-	7	3.2	4	3
Cassville city, Barry County	2 890	2 783	1	21	20	-	32	33	1.1	28	76
Castle Point CDP, St. Louis County	4 559	435	4 042	14	2	-	2	64	1.4	55	19
Catron town, New Madrid County	68	53	15	-	-	-	-	-	-	-	-
Cave town, Lincoln County	7	7	-	-	-	-	-	-	-	-	-
Cedar Hill CDP, Jefferson County	1 703	1 667	1	14	3	-	6	12	0.7	9	14
Cedar Hill Lakes village, Jefferson County	229	224	-	1	-	-	2	2	0.9	2	2
Center city, Ralls County	644	637	1	3	-	-	-	3	0.5	3	6
Centertown town, Cole County	257	255	-	1	1	-	-	-	-	-	-
Centerview city, Johnson County	249	230	-	8	1	-	2	8	3.2	4	11
Centerville city, Reynolds County	171	161	-	6	-	-	-	4	2.3	4	-
Centralia city	3 774	3 665	43	16	3	-	8	39	1.0	35	31
Audrain County (part)	-	-	-	-	-	-	-	-	(X)	-	-
Boone County (part)	3 774	3 665	43	16	3	-	8	39	1.0	35	31
Chaffee city, Scott County	3 044	2 997	2	7	2	-	12	24	0.8	21	36
Chain of Rocks village, Lincoln County	91	91	-	-	-	-	-	-	-	-	-
Chain-O-Lakes village, Barry County	127	122	-	1	-	-	-	4	3.1	4	-
Chamois city, Osage County	456	446	-	1	-	-	-	9	2.0	9	2
Champ village, St. Louis County	12	8	-	-	-	-	-	4	33.3	-	-
Charlack city, St. Louis County	1 431	880	466	10	11	-	15	49	3.4	26	36
Charleston city, Mississippi County	4 732	2 513	2 158	2	13	1	7	38	0.8	31	52
Chesterfield city, St. Louis County	46 802	42 730	872	56	2 603	9	184	348	0.7	286	726
Chilhowee town, Johnson County	329	315	2	1	-	-	-	11	3.3	11	-
Chillicothe city, Livingston County	8 968	8 417	331	37	36	-	31	116	1.3	106	86
Chula city, Livingston County	198	196	-	1	-	-	-	1	0.5	1	-
Clarence city, Shelby County	915	899	4	3	1	-	-	8	0.9	6	3
Clark city, Randolph County	275	269	-	1	-	-	-	5	1.8	5	3
Clarksburg city, Moniteau County	375	375	-	-	-	-	-	-	-	-	16
Clarksdale city, DeKalb County	351	346	-	-	-	-	4	1	0.3	1	4
Clarkson Valley city, St. Louis County	2 675	2 519	36	5	86	-	3	26	1.0	20	32
Clarksville city, Pike County	490	434	35	-	1	1	7	12	2.4	12	15
Clarkton city, Dunklin County	1 330	1 218	60	5	2	-	24	21	1.6	19	47
Claycomo village, Clay County	1 267	1 198	29	5	9	-	5	21	1.7	18	30
Clayton city, St. Louis County	12 825	10 894	997	16	721	4	37	156	1.2	121	191
Clearmont city, Nodaway County	191	190	-	-	-	-	-	1	0.5	1	2
Cleveland city, Cass County	592	571	1	9	5	-	-	6	1.0	4	8
Clever city, Christian County	1 010	987	-	3	1	-	-	19	1.9	12	19
Cliff Village village, Newton County	33	33	-	-	-	-	-	-	-	-	-
Clifton Hill city, Randolph County	124	120	4	-	-	-	-	-	-	-	-

Table 4. **Race and Hispanic or Latino: 2000**—Con.

[For information on confidentiality protection, nonsampling error, and definitions, see text]

Not Hispanic or Latino										
	One race							Two or more races		
	White									**State County Place**
Total	Number	Percent of total population	Black or African American	American Indian and Alaska Native	Asian	Native Hawaiian and Other Pacific Islander	Some other race	Total	Two races excluding Some other race, and three or more races	
										PLACE—Con.
119	114	95.8	2	3	-	-	-	-	-	Brownington town, Henry County
98	88	86.3	-	4	-	-	-	6	6	Brumley town, Miller County
917	795	85.9	120	-	-	-	-	2	2	Brunswick city, Chariton County
517	509	97.1	-	-	-	-	1	7	6	Bucklin city, Linn County
2 671	2 594	95.2	3	12	-	6	2	54	51	Buckner city, Jackson County
2 746	2 674	96.2	8	20	1	-	1	42	40	Buffalo city, Dallas County
216	211	93.8	-	2	-	-	-	3	3	Bull Creek village, Taney County
347	315	90.5	24	2	-	-	-	6	6	Bunceton city, Cooper County
418	397	93.0	-	9	1	-	-	11	11	Bunker city
178	170	95.0	-	2	1	-	-	5	5	Dent County (part)
240	227	91.5	-	7	-	-	-	6	6	Reynolds County (part)
70	69	98.6	-	1	-	-	-	-	-	Burgess town, Barton County
631	629	99.5	-	2	-	-	-	-	-	Burlington Junction city, Nodaway County
4 168	4 011	95.3	81	17	15	1	4	39	36	Butler city, Bates County
312	306	77.1	1	2	-	-	-	3	3	Butterfield village, Barry County
2 336	2 301	96.8	4	14	2	-	2	13	12	Byrnes Mill city, Jefferson County
2 146	2 068	95.4	4	13	18	2	-	41	38	Cabool city, Texas County
369	365	98.6	-	-	-	-	-	4	4	Cainsville city, Harrison County
293	287	98.0	-	-	-	-	-	6	6	Cairo village, Randolph County
158	158	100.0	-	-	-	-	-	-	-	Caledonia village, Washington County
490	478	97.4	-	3	-	5	-	4	4	Calhoun city, Henry County
3 702	3 611	90.2	26	8	22	-	-	35	31	California city, Moniteau County
291	289	99.3	-	1	-	-	-	1	1	Callao city, Macon County
1 311	984	74.4	294	3	4	-	1	25	23	Calverton Park village, St. Louis County
208	204	97.6	2	-	-	-	-	2	2	Camden city, Ray County
481	474	97.9	-	1	-	-	2	4	3	Camden Point city, Platte County
2 719	2 620	94.3	5	21	21	4	2	46	45	Camdenton city, Camden County
8 198	6 983	84.0	1 044	47	25	-	6	93	84	Cameron city
4 438	4 324	96.4	39	13	14	-	4	44	39	Clinton County (part)
3 760	2 659	69.5	1 005	34	11	-	2	49	45	DeKalb County (part)
1 857	1 832	97.3	-	11	-	3	-	11	11	Campbell city, Dunklin County
348	331	95.1	13	-	1	-	-	3	3	Canalou city, New Madrid County
2 534	2 423	94.8	54	6	21	-	-	30	28	Canton city, Lewis County
34 961	30 650	86.7	3 276	133	396	13	49	444	398	Cape Girardeau city
34 961	30 650	86.7	3 276	133	396	13	49	444	398	Cape Girardeau County (part)
-	-	(X)	-	-	-	-	-	-	-	Scott County (part)
781	761	96.5	7	5	-	-	-	8	8	Cardwell city, Dunklin County
5 214	5 040	95.2	22	65	15	-	1	71	71	Carl Junction city, Jasper County
4 075	3 877	94.1	127	12	8	-	1	50	48	Carrollton city, Carroll County
1 833	1 778	96.1	3	11	2	3	1	35	35	Carterville city, Jasper County
11 079	10 351	81.7	191	128	198	7	11	193	186	Carthage city, Jasper County
6 648	4 424	65.4	2 112	9	36	2	4	61	57	Caruthersville city, Pemiscot County
214	207	95.4	-	3	-	-	-	4	4	Carytown city, Jasper County
2 814	2 743	94.9	1	19	20	-	1	30	27	Cassville city, Barry County
4 540	428	9.4	4 038	13	2	-	2	57	49	Castle Point CDP, St. Louis County
68	53	77.9	15	-	-	-	-	-	-	Catron town, New Madrid County
7	7	100.0	-	-	-	-	-	-	-	Cave town, Lincoln County
1 689	1 662	97.6	1	14	3	-	-	9	9	Cedar Hill CDP, Jefferson County
227	224	97.8	-	1	-	-	-	2	2	Cedar Hill Lakes village, Jefferson County
638	631	98.0	1	3	-	-	-	3	3	Center city, Ralls County
257	255	99.2	-	1	1	-	-	-	-	Centertown town, Cole County
238	229	92.0	-	6	1	-	-	2	2	Centerview city, Johnson County
171	161	94.2	-	6	-	-	-	4	4	Centerville city, Reynolds County
3 743	3 649	96.7	43	13	3	-	1	34	34	Centralia city
-	-	(X)	-	-	-	-	-	-	-	Audrain County (part)
3 743	3 649	96.7	43	13	3	-	1	34	34	Boone County (part)
3 008	2 974	97.7	2	7	2	-	-	23	20	Chaffee city, Scott County
91	91	100.0	-	-	-	-	-	-	-	Chain of Rocks village, Lincoln County
127	122	96.1	-	1	-	-	-	4	4	Chain-O-Lakes village, Barry County
454	444	97.4	-	1	-	-	-	9	9	Chamois city, Osage County
12	8	66.7	-	-	-	-	-	4	-	Champ village, St. Louis County
1 395	865	60.4	466	10	11	-	1	42	26	Charlack city, St. Louis County
4 680	2 493	52.7	2 136	2	13	-	1	35	30	Charleston city, Mississippi County
46 076	42 190	90.1	867	54	2 591	7	42	325	280	Chesterfield city, St. Louis County
329	315	95.7	2	1	-	-	-	11	11	Chilhowee town, Johnson County
8 882	8 374	93.4	323	31	35	-	14	105	96	Chillicothe city, Livingston County
198	196	99.0	-	1	-	-	-	1	1	Chula city, Livingston County
912	898	98.1	4	3	1	-	-	6	6	Clarence city, Shelby County
272	266	96.7	-	1	-	-	-	5	5	Clark city, Randolph County
359	359	95.7	-	-	-	-	-	-	-	Clarksburg city, Moniteau County
347	346	98.6	-	-	-	-	-	1	1	Clarksdale city, DeKalb County
2 643	2 490	93.1	36	5	86	-	-	26	20	Clarkson Valley city, St. Louis County
475	427	87.1	35	-	-	1	-	12	12	Clarksville city, Pike County
1 283	1 195	89.8	60	5	1	-	1	21	19	Clarkton city, Dunklin County
1 237	1 177	92.9	28	5	8	-	-	19	17	Claycomo village, Clay County
12 634	10 740	83.7	996	15	721	4	15	143	115	Clayton city, St. Louis County
189	188	98.4	-	-	-	-	-	1	1	Clearmont city, Nodaway County
584	566	95.6	1	8	5	-	-	4	4	Cleveland city, Cass County
991	974	96.4	-	3	1	-	-	13	12	Clever city, Christian County
33	33	100.0	-	-	-	-	-	-	-	Cliff Village village, Newton County
124	120	96.8	4	-	-	-	-	-	-	Clifton Hill city, Randolph County

Table 4. **Race and Hispanic or Latino: 2000**—Con.

[For information on confidentiality protection, nonsampling error, and definitions, see text]

State County Place	Total population	Race: One race: White	Black or African American	American Indian and Alaska Native	Asian	Native Hawaiian and Other Pacific Islander	Some other race	Two or more races: Number	Percent of total population	Two races excluding Some other race, and three or more races	Hispanic or Latino (of any race)
PLACE—Con.											
Climax Springs village, Camden County	80	78	-	1	-	-	-	1	1.3	1	-
Clinton city, Henry County	9 311	8 891	165	86	29	-	47	93	1.0	82	96
Clyde village, Nodaway County	74	73	-	-	-	-	-	1	1.4	1	-
Cobalt village, Madison County	189	189	-	-	-	-	-	-	-	-	-
Coffey city, Daviess County	140	135	-	5	-	-	-	-	-	-	2
Cole Camp city, Benton County	1 028	1 017	1	1	2	-	-	7	0.7	6	5
Collins village, St. Clair County	176	171	-	-	-	-	2	3	1.7	3	3
Columbia city, Boone County	84 531	68 923	9 173	331	3 636	30	684	1 754	2.1	1 379	1 733
Commerce village, Scott County	110	106	3	-	-	-	1	-	-	-	2
Conception Junction town, Nodaway County	202	196	-	-	-	-	-	6	3.0	6	-
Concord CDP, St. Louis County	16 689	16 347	52	15	138	1	41	95	0.6	75	141
Concordia city, Lafayette County	2 360	2 326	10	1	4	-	-	19	0.8	19	17
Coney Island village, Stone County	94	93	-	1	-	-	-	-	-	-	-
Conway city, Laclede County	743	732	-	5	-	-	4	2	0.3	1	17
Cool Valley city, St. Louis County	1 081	236	823	1	1	-	3	17	1.6	13	4
Cooter city, Pemiscot County	440	432	2	3	-	-	1	2	0.5	2	4
Corder city, Lafayette County	427	415	2	4	-	-	2	4	0.9	4	3
Corning town, Holt County	21	21	-	-	-	-	-	-	-	-	-
Cosby village, Andrew County	143	142	-	1	-	-	-	-	-	-	3
Cottleville city, St. Charles County	1 928	1 856	38	-	11	-	5	18	0.9	13	17
Country Club village, Andrew County	1 846	1 794	32	3	5	-	7	5	0.3	3	20
Country Club Hills city, St. Louis County	1 381	237	1 118	3	1	-	1	21	1.5	11	11
Country Life Acres village, St. Louis County	81	76	1	-	4	-	-	-	-	-	6
Cowgill city, Caldwell County	247	241	1	-	-	-	3	2	0.8	2	-
Craig city, Holt County	309	308	-	-	-	-	-	1	0.3	1	1
Crane city, Stone County	1 390	1 343	1	5	1	-	1	39	2.8	34	12
Creighton city, Cass County	322	318	-	-	-	-	1	3	0.9	3	2
Crestwood city, St. Louis County	11 863	11 437	85	23	172	1	31	114	1.0	97	119
Creve Coeur city, St. Louis County	16 500	14 651	569	35	993	1	91	160	1.0	124	292
Crocker city, Pulaski County	1 033	1 005	3	14	-	4	1	6	0.6	6	7
Cross Timbers city, Hickory County	185	184	-	-	-	-	-	1	0.5	1	-
Crystal City city, Jefferson County	4 247	3 912	227	11	22	-	3	72	1.7	68	21
Crystal Lake Park city, St. Louis County	457	442	-	1	3	1	3	7	1.5	3	6
Crystal Lakes city, Ray County	383	379	-	1	2	-	-	1	0.3	-	1
Cuba city, Crawford County	3 230	3 155	16	11	10	-	9	29	0.9	27	39
Curryville city, Pike County	251	230	10	1	1	-	-	9	3.6	8	-
Dadeville village, Dade County	224	217	-	3	-	-	1	3	1.3	2	2
Dalton town, Chariton County	27	15	12	-	-	-	-	-	-	-	3
Dardenne Prairie town, St. Charles County	4 384	4 227	73	5	42	3	16	18	0.4	15	42
Darlington village, Gentry County	113	113	-	-	-	-	-	-	-	-	5
Dearborn city	529	509	2	4	1	-	6	7	1.3	4	7
Buchanan County (part)	-	-	-	-	-	-	-	-	(X)	-	-
Platte County (part)	529	509	2	4	1	-	6	7	1.3	4	7
Deepwater city, Henry County	507	495	8	4	-	-	-	-	-	-	8
Deerfield village, Vernon County	75	75	-	-	-	-	-	-	-	-	1
De Kalb town, Buchanan County	257	250	-	2	-	-	-	5	1.9	5	1
Dellwood city, St. Louis County	5 255	2 076	3 058	15	34	-	11	61	1.2	43	18
Delta city, Cape Girardeau County	517	513	-	2	-	-	-	2	0.4	-	3
Dennis Acres village, Newton County	68	48	-	8	-	-	7	5	7.4	5	11
Denver village, Worth County	40	40	-	-	-	-	-	-	-	-	1
Des Arc village, Iron County	187	185	-	1	-	-	-	1	0.5	1	-
Desloge city, St. Francois County	4 802	4 736	5	20	6	2	6	27	0.6	26	34
De Soto city, Jefferson County	6 375	6 165	109	20	12	1	17	51	0.8	45	65
Des Peres city, St. Louis County	8 592	8 296	68	16	157	3	13	39	0.5	30	71
De Witt city, Carroll County	120	110	7	1	-	1	-	1	0.8	1	-
Dexter city, Stoddard County	7 356	7 158	11	34	13	-	37	103	1.4	87	88
Diamond town, Newton County	807	778	6	12	1	-	2	8	1.0	5	11
Diehlstadt village, Scott County	163	162	-	-	1	-	-	-	-	-	4
Diggins village, Webster County	298	282	-	2	-	-	-	14	4.7	12	2
Dixon city, Pulaski County	1 570	1 508	1	9	16	7	16	13	0.8	11	32
Doniphan city, Ripley County	1 932	1 905	-	7	9	1	2	8	0.4	5	12
Doolittle city, Phelps County	644	621	-	9	2	-	-	12	1.9	12	-
Dover town, Lafayette County	108	99	1	-	1	-	5	2	1.9	2	5
Downing city, Schuyler County	396	380	-	1	-	-	5	10	2.5	10	9
Drexel city	1 090	1 073	5	5	2	-	1	4	0.4	4	7
Bates County (part)	119	117	-	-	1	-	1	-	-	-	1
Cass County (part)	971	956	5	5	1	-	-	4	0.4	4	6
Dudley city, Stoddard County	289	288	-	-	-	-	-	1	0.3	1	1
Duenweg city, Jasper County	1 034	972	9	24	3	-	3	23	2.2	11	13
Duquesne village, Jasper County	1 640	1 529	11	38	26	-	1	35	2.1	26	25
Dutchtown village, Cape Girardeau County	99	91	3	3	-	-	-	2	2.0	2	-
Eagleville town, Harrison County	321	314	-	2	-	-	1	4	1.2	4	4
East Lynne city, Cass County	300	293	-	2	-	-	-	5	1.7	3	3
Easton city, Buchanan County	258	242	-	1	1	-	-	14	5.4	6	10
East Prairie city, Mississippi County	3 227	3 091	73	21	2	-	9	31	1.0	25	25
Edgar Springs city, Phelps County	190	184	-	4	1	-	1	-	-	-	5
Edgerton city, Platte County	533	522	-	2	-	-	-	9	1.7	9	-
Edina city, Knox County	1 233	1 198	1	1	2	-	2	29	2.4	27	8
Edmundson city, St. Louis County	840	620	158	4	10	5	22	21	2.5	13	47
Eldon city, Miller County	4 895	4 804	16	15	8	-	15	37	0.8	34	57
El Dorado Springs city, Cedar County	3 775	3 638	4	37	14	4	24	54	1.4	40	51
Ellington city, Reynolds County	1 045	1 004	-	8	8	-	5	20	1.9	18	10
Ellisville city, St. Louis County	9 104	8 659	144	10	187	-	35	69	0.8	52	106
Ellsinore city, Carter County	363	356	-	2	-	-	-	5	1.4	5	1

Table 4. **Race and Hispanic or Latino: 2000**—Con.

[For information on confidentiality protection, nonsampling error, and definitions, see text]

Not Hispanic or Latino										
	One race							Two or more races		
	White									**State County Place**
Total	Number	Percent of total population	Black or African American	American Indian and Alaska Native	Asian	Native Hawaiian and Other Pacific Islander	Some other race	Total	Two races excluding Some other race, and three or more races	
										PLACE—Con.
80	78	97.5	-	1	-	-	-	1	1	Climax Springs village, Camden County
9 215	8 848	95.0	158	86	29	-	4	90	81	Clinton city, Henry County
74	73	98.6	-	-	-	-	-	1	1	Clyde village, Nodaway County
189	189	100.0	-	-	-	-	-	-	-	Cobalt village, Madison County
138	133	95.0	-	5	-	-	-	-	-	Coffey city, Daviess County
1 023	1 012	98.4	1	1	2	-	-	7	6	Cole Camp city, Benton County
173	170	96.6	-	-	-	-	-	3	3	Collins village, St. Clair County
82 798	67 984	80.4	9 106	303	3 624	29	174	1 578	1 308	Columbia city, Boone County
108	105	95.5	3	-	-	-	-	-	-	Commerce village, Scott County
202	196	97.0	-	-	-	-	-	6	6	Conception Junction town, Nodaway County
16 548	16 262	97.4	52	13	136	1	4	80	70	Concord CDP, St. Louis County
2 343	2 312	98.0	10	1	4	-	-	16	16	Concordia city, Lafayette County
94	93	98.9	-	1	-	-	-	-	-	Coney Island village, Stone County
726	719	96.8	-	5	-	-	-	2	1	Conway city, Laclede County
1 077	233	21.6	822	1	1	-	3	17	13	Cool Valley city, St. Louis County
436	429	97.5	2	3	-	-	-	2	2	Cooter city, Pemiscot County
424	414	97.0	2	4	-	-	-	4	4	Corder city, Lafayette County
21	21	100.0	-	-	-	-	-	-	-	Corning town, Holt County
140	139	97.2	-	1	-	-	-	-	-	Cosby village, Andrew County
1 911	1 842	95.5	38	-	11	-	2	18	13	Cottleville city, St. Charles County
1 826	1 781	96.5	32	3	5	-	2	3	3	Country Club village, Andrew County
1 370	230	16.7	1 116	3	1	-	1	19	10	Country Club Hills city, St. Louis County
75	70	86.4	1	-	4	-	-	-	-	Country Life Acres village, St. Louis County
247	241	97.6	1	-	-	-	3	2	2	Cowgill city, Caldwell County
308	307	99.4	-	-	-	-	-	1	1	Craig city, Holt County
1 378	1 337	96.2	1	5	1	-	-	34	34	Crane city, Stone County
320	317	98.4	-	-	-	-	-	3	3	Creighton city, Cass County
11 744	11 356	95.7	85	19	170	-	8	106	96	Crestwood city, St. Louis County
16 208	14 461	87.6	566	32	991	1	19	138	117	Creve Coeur city, St. Louis County
1 026	1 001	96.9	3	11	-	4	1	6	6	Crocker city, Pulaski County
185	184	99.5	-	-	-	-	-	1	1	Cross Timbers city, Hickory County
4 226	3 895	91.7	226	11	22	-	1	71	67	Crystal City city, Jefferson County
451	436	95.4	-	1	3	1	3	7	3	Crystal Lake Park city, St. Louis County
382	378	98.7	-	1	2	-	-	1	-	Crystal Lakes city, Ray County
3 191	3 127	96.8	16	11	10	-	-	27	26	Cuba city, Crawford County
251	230	91.6	10	1	1	-	-	9	8	Curryville city, Pike County
222	216	96.4	-	3	-	-	1	2	2	Dadeville village, Dade County
24	12	44.4	12	-	-	-	-	-	-	Dalton town, Chariton County
4 342	4 202	95.8	73	4	42	3	1	17	15	Dardenne Prairie town, St. Charles County
108	108	95.6	-	-	-	-	-	-	-	Darlington village, Gentry County
522	502	94.9	2	4	1	-	6	7	4	Dearborn city
-	-	(X)	-	-	-	-	-	-	-	Buchanan County (part)
522	502	94.9	2	4	1	-	6	7	4	Platte County (part)
499	492	97.0	3	4	-	-	-	-	-	Deepwater city, Henry County
74	74	98.7	-	-	-	-	-	-	-	Deerfield village, Vernon County
256	249	96.9	-	2	-	-	-	5	5	De Kalb town, Buchanan County
5 237	2 068	39.4	3 056	15	34	-	8	56	43	Dellwood city, St. Louis County
514	510	98.6	-	2	-	-	-	2	-	Delta city, Cape Girardeau County
57	48	70.6	-	4	-	-	-	5	5	Dennis Acres village, Newton County
39	39	97.5	-	-	-	-	-	-	-	Denver village, Worth County
187	185	98.9	-	1	-	-	-	1	1	Des Arc village, Iron County
4 768	4 706	98.0	5	20	6	2	2	27	26	Desloge city, St. Francois County
6 310	6 125	96.1	109	15	11	1	2	47	44	De Soto city, Jefferson County
8 521	8 244	95.9	68	13	157	2	1	36	30	Des Peres city, St. Louis County
120	110	91.7	7	1	-	1	-	1	1	De Witt city, Carroll County
7 268	7 114	96.7	11	33	13	-	1	96	86	Dexter city, Stoddard County
796	771	95.5	6	12	1	-	-	6	5	Diamond town, Newton County
159	158	96.9	-	-	1	-	-	-	-	Diehlstadt village, Scott County
296	282	94.6	-	2	-	-	-	12	12	Diggins village, Webster County
1 538	1 490	94.9	1	8	16	7	4	12	10	Dixon city, Pulaski County
1 920	1 896	98.1	-	7	9	1	-	7	4	Doniphan city, Ripley County
644	621	96.4	-	9	2	-	-	12	12	Doolittle city, Phelps County
103	99	91.7	1	-	1	-	-	2	2	Dover town, Lafayette County
387	376	94.9	-	1	-	-	-	10	10	Downing city, Schuyler County
1 083	1 067	97.9	5	5	2	-	-	4	4	Drexel city
118	117	98.3	-	-	1	-	-	-	-	Bates County (part)
965	950	97.8	5	5	1	-	-	4	4	Cass County (part)
288	287	99.3	-	-	-	-	-	1	1	Dudley city, Stoddard County
1 021	967	93.5	9	21	3	-	1	20	11	Duenweg city, Jasper County
1 615	1 514	92.3	11	36	26	-	-	28	25	Duquesne village, Jasper County
99	91	91.9	3	3	-	-	-	2	2	Dutchtown village, Cape Girardeau County
317	313	97.5	-	-	-	-	-	4	4	Eagleville town, Harrison County
297	291	97.0	-	2	-	-	-	4	2	East Lynne city, Cass County
248	240	93.0	-	1	1	-	-	6	6	Easton city, Buchanan County
3 202	3 078	95.4	73	21	2	-	1	27	25	East Prairie city, Mississippi County
185	180	94.7	-	4	1	-	-	-	-	Edgar Springs city, Phelps County
533	522	97.9	-	2	-	-	-	9	9	Edgerton city, Platte County
1 225	1 190	96.5	1	1	2	-	2	29	27	Edina city, Knox County
793	599	71.3	158	4	10	5	-	17	13	Edmundson city, St. Louis County
4 838	4 766	97.4	16	14	8	-	1	33	32	Eldon city, Miller County
3 724	3 606	95.5	4	37	14	3	12	48	40	El Dorado Springs city, Cedar County
1 035	1 000	95.7	-	8	8	-	-	19	17	Ellington city, Reynolds County
8 998	8 586	94.3	144	10	187	-	10	61	49	Ellisville city, St. Louis County
362	355	97.8	-	2	-	-	-	5	5	Ellsinore city, Carter County

Table 4. **Race and Hispanic or Latino: 2000**—Con.

[For information on confidentiality protection, nonsampling error, and definitions, see text]

State County Place	Total population	Race: One race: White	Black or African American	American Indian and Alaska Native	Asian	Native Hawaiian and Other Pacific Islander	Some other race	Two or more races: Number	Percent of total population	Two races excluding Some other race, and three or more races	Hispanic or Latino (of any race)
PLACE—Con.											
Elmer city, Macon County	98	98	-	-	-	-	-	-	-	-	-
Elmira village, Ray County	82	77	-	2	-	-	-	3	3.7	3	-
Elmo city, Nodaway County	166	166	-	-	-	-	-	-	-	-	-
Elsberry city, Lincoln County	2 047	1 917	67	13	3	-	13	34	1.7	33	40
Emerald Beach village, Barry County	250	246	-	1	-	-	-	3	1.2	3	3
Eminence city, Shannon County	548	502	5	14	-	-	-	27	4.9	24	6
Emma city	243	240	-	-	-	-	-	3	1.2	2	2
Lafayette County (part)	99	99	-	-	-	-	-	-	-	-	1
Saline County (part)	144	141	-	-	-	-	-	3	2.1	2	1
Eolia village, Pike County	435	402	25	1	-	-	4	3	0.7	3	8
Essex city, Stoddard County	524	519	-	-	1	-	-	4	0.8	4	2
Ethel town, Macon County	100	97	-	3	-	-	-	-	-	-	-
Eureka city, St. Louis County	7 676	7 475	44	15	63	-	20	59	0.8	47	94
Everton city, Dade County	322	314	-	3	-	-	-	5	1.6	3	1
Ewing city, Lewis County	464	460	-	1	-	1	1	1	0.2	1	-
Excelsior Estates village	263	251	2	2	-	-	7	1	0.4	1	8
Clay County (part)	3	3	-	-	-	-	-	-	-	-	-
Ray County (part)	260	248	2	2	-	-	7	1	0.4	1	8
Excelsior Springs city	10 847	10 119	365	54	37	4	65	203	1.9	177	201
Clay County (part)	10 670	9 944	363	54	37	4	65	203	1.9	177	200
Ray County (part)	177	175	2	-	-	-	-	-	-	-	1
Exeter city, Barry County	707	672	-	4	-	-	12	19	2.7	17	32
Fairfax city, Atchison County	645	638	2	1	-	-	-	4	0.6	4	-
Fair Grove city, Greene County	1 107	1 087	-	2	2	-	-	16	1.4	16	4
Fair Play city, Polk County	418	399	2	13	-	-	2	2	0.5	2	3
Fairview town, Newton County	395	376	1	5	2	3	-	8	2.0	8	3
Farber city, Audrain County	411	405	-	2	1	-	-	3	0.7	3	-
Farley village, Platte County	226	222	-	-	4	-	-	-	-	-	-
Farmington city, St. Francois County	13 924	12 494	1 025	70	102	2	45	186	1.3	158	161
Fayette city, Howard County	2 793	2 211	512	13	6	1	13	37	1.3	32	26
Fenton city, St. Louis County	4 360	4 272	17	7	41	-	8	15	0.3	14	35
Ferguson city, St. Louis County	22 406	10 026	11 743	24	150	4	85	374	1.7	316	228
Ferrelview village, Platte County	593	525	20	1	5	-	9	33	5.6	16	22
Festus city, Jefferson County	9 660	9 048	380	29	70	4	36	93	1.0	74	100
Fidelity town, Jasper County	252	243	1	-	1	-	3	4	1.6	4	3
Fillmore city, Andrew County	211	208	-	1	2	-	-	-	-	-	1
Fisk city, Butler County	363	357	3	2	-	-	-	1	0.3	1	3
Fleming city, Ray County	122	120	-	-	-	-	-	2	1.6	2	-
Flemington village, Polk County	124	120	-	2	-	-	-	2	1.6	2	1
Flint Hill city, St. Charles County	379	368	2	-	1	-	-	8	2.1	8	2
Flordell Hills city, St. Louis County	931	157	764	-	-	-	2	8	0.9	3	5
Florida village, Monroe County	9	9	-	-	-	-	-	-	-	-	-
Florissant city, St. Louis County	50 497	43 257	5 810	101	308	15	261	745	1.5	569	753
Foley city, Lincoln County	178	168	2	-	1	-	-	7	3.9	6	-
Fordland city, Webster County	684	662	-	2	1	-	-	19	2.8	19	11
Forest City city, Holt County	338	325	3	2	-	-	-	8	2.4	8	-
Foristell city	331	319	5	1	-	-	-	6	1.8	6	2
St. Charles County (part)	304	293	5	-	-	-	-	6	2.0	6	2
Warren County (part)	27	26	-	1	-	-	-	-	-	-	-
Forsyth city, Taney County	1 686	1 662	1	5	3	-	7	8	0.5	7	17
Fortescue town, Holt County	51	51	-	-	-	-	-	-	-	-	-
Fort Leonard Wood CDP, Pulaski County	13 666	8 857	2 950	150	327	61	682	639	4.7	390	1 562
Foster village, Bates County	130	126	-	3	-	-	-	1	0.8	1	-
Fountain N' Lakes village, Lincoln County	129	128	-	1	-	-	-	-	-	-	-
Frankford city, Pike County	351	338	11	-	-	-	-	2	0.6	2	-
Franklin city, Howard County	112	111	-	-	-	-	-	1	0.9	-	1
Fredericktown city, Madison County	3 928	3 840	8	13	23	-	16	28	0.7	26	27
Freeburg village, Osage County	423	423	-	-	-	-	-	-	-	-	3
Freeman city, Cass County	521	509	1	7	-	1	-	3	0.6	1	4
Freistatt village, Lawrence County	184	167	-	3	-	-	5	9	4.9	9	7
Fremont Hills city, Christian County	597	586	-	1	3	-	3	4	0.7	4	5
Frohna city, Perry County	192	191	-	-	-	-	-	1	0.5	1	-
Frontenac city, St. Louis County	3 483	3 313	28	3	97	-	5	37	1.1	30	33
Fulton city, Callaway County	12 128	9 855	1 872	50	128	3	46	174	1.4	152	132
Gainesville city, Ozark County	632	624	1	3	-	-	-	4	0.6	3	12
Galena city, Stone County	451	443	-	-	1	-	1	6	1.3	6	2
Gallatin city, Daviess County	1 789	1 776	1	4	-	-	1	7	0.4	7	7
Galt city, Grundy County	275	271	-	1	-	-	-	3	1.1	1	2
Garden City city, Cass County	1 500	1 466	3	7	-	-	5	19	1.3	19	22
Gasconade city, Gasconade County	267	258	-	2	3	-	-	4	1.5	4	-
Gentry village, Gentry County	101	101	-	-	-	-	-	-	-	-	-
Gerald city, Franklin County	1 171	1 150	1	2	5	-	1	12	1.0	11	11
Gerster town, St. Clair County	35	28	-	7	-	-	-	-	-	-	-
Gibbs village, Adair County	100	97	-	-	-	-	-	3	3.0	3	-
Gideon city, New Madrid County	1 113	1 097	-	1	-	-	8	7	0.6	7	11
Gilliam town, Saline County	229	216	9	-	1	-	-	3	1.3	3	-
Gilman City city	380	378	-	-	-	-	-	2	0.5	2	2
Daviess County (part)	-	-	-	-	-	-	-	-	(X)	-	-
Harrison County (part)	380	378	-	-	-	-	-	2	0.5	2	2
Gladstone city, Clay County	26 365	24 585	540	136	332	36	301	435	1.6	281	938

Table 4. **Race and Hispanic or Latino: 2000**—Con.

[For information on confidentiality protection, nonsampling error, and definitions, see text]

Not Hispanic or Latino										
	One race							Two or more races		
	White									**State County Place**
Total	Number	Percent of total population	Black or African American	American Indian and Alaska Native	Asian	Native Hawaiian and Other Pacific Islander	Some other race	Total	Two races excluding Some other race, and three or more races	
										PLACE—Con.
98	98	100.0	-	-	-	-	-	-	-	Elmer city, Macon County
82	77	93.9	-	2	-	-	-	3	3	Elmira village, Ray County
166	166	100.0	-	-	-	-	-	-	-	Elmo city, Nodaway County
2 007	1 894	92.5	63	13	3	-	1	33	32	Elsberry city, Lincoln County
247	243	97.2	-	1	-	-	-	3	3	Emerald Beach village, Barry County
542	497	90.7	5	14	-	-	-	26	24	Eminence city, Shannon County
241	238	97.9	-	-	-	-	-	3	2	Emma city
98	98	99.0	-	-	-	-	-	-	-	Lafayette County (part)
143	140	97.2	-	-	-	-	-	3	2	Saline County (part)
427	398	91.5	24	1	-	-	1	3	3	Eolia village, Pike County
522	517	98.7	-	-	1	-	-	4	4	Essex city, Stoddard County
100	97	97.0	-	3	-	-	-	-	-	Ethel town, Macon County
7 582	7 414	96.6	44	9	63	-	2	50	44	Eureka city, St. Louis County
321	314	97.5	-	3	-	-	-	4	3	Everton city, Dade County
464	460	99.1	-	1	-	1	1	1	1	Ewing city, Lewis County
255	250	95.1	2	2	-	-	-	1	1	Excelsior Estates village
3	3	100.0	-	-	-	-	-	-	-	Clay County (part)
252	247	95.0	2	2	-	-	-	1	1	Ray County (part)
10 646	10 030	92.5	358	49	36	4	4	165	159	Excelsior Springs city
10 470	9 856	92.4	356	49	36	4	4	165	159	Clay County (part)
176	174	98.3	2	-	-	-	-	-	-	Ray County (part)
675	654	92.5	-	2	-	-	-	19	17	Exeter city, Barry County
645	638	98.9	2	1	-	-	-	4	4	Fairfax city, Atchison County
1 103	1 083	97.8	-	2	2	-	-	16	16	Fair Grove city, Greene County
415	398	95.2	2	13	-	-	-	2	2	Fair Play city, Polk County
392	375	94.9	1	5	-	3	-	8	8	Fairview town, Newton County
411	405	98.5	-	2	1	-	-	3	3	Farber city, Audrain County
226	222	98.2	-	-	4	-	-	-	-	Farley village, Platte County
13 763	12 408	89.1	1 004	64	101	2	8	176	151	Farmington city, St. Francois County
2 767	2 204	78.9	507	13	6	1	-	36	31	Fayette city, Howard County
4 325	4 246	97.4	17	6	41	-	-	15	14	Fenton city, St. Louis County
22 178	9 903	44.2	11 718	23	150	4	29	351	306	Ferguson city, St. Louis County
571	513	86.5	20	1	5	-	2	30	16	Ferrelview village, Platte County
9 560	8 995	93.1	379	28	70	4	9	75	71	Festus city, Jefferson County
249	243	96.4	1	-	1	-	-	4	4	Fidelity town, Jasper County
210	208	98.6	-	-	2	-	-	-	-	Fillmore city, Andrew County
360	354	97.5	3	2	-	-	-	1	1	Fisk city, Butler County
122	120	98.4	-	-	-	-	-	2	2	Fleming city, Ray County
123	119	96.0	-	2	-	-	-	2	2	Flemington village, Polk County
377	366	96.6	2	-	1	-	-	8	8	Flint Hill city, St. Charles County
926	155	16.6	764	-	-	-	2	5	3	Flordell Hills city, St. Louis County
9	9	100.0	-	-	-	-	-	-	-	Florida village, Monroe County
49 744	42 807	84.8	5 775	90	302	15	79	676	555	Florissant city, St. Louis County
178	168	94.4	2	-	1	-	-	7	6	Foley city, Lincoln County
673	651	95.2	-	2	1	-	-	19	19	Fordland city, Webster County
338	325	96.2	3	2	-	-	-	8	8	Forest City city, Holt County
329	317	95.8	5	1	-	-	-	6	6	Foristell city
302	291	95.7	5	-	-	-	-	6	6	St. Charles County (part)
27	26	96.3	-	1	-	-	-	-	-	Warren County (part)
1 669	1 652	98.0	1	5	3	-	-	8	7	Forsyth city, Taney County
51	51	100.0	-	-	-	-	-	-	-	Fortescue town, Holt County
12 104	8 204	60.0	2 907	133	320	60	54	426	352	Fort Leonard Wood CDP, Pulaski County
130	126	96.9	-	3	-	-	-	1	1	Foster village, Bates County
129	128	99.2	-	1	-	-	-	-	-	Fountain N' Lakes village, Lincoln County
351	338	96.3	11	-	-	-	-	2	2	Frankford city, Pike County
111	111	99.1	-	-	-	-	-	-	-	Franklin city, Howard County
3 901	3 821	97.3	8	13	23	-	9	27	25	Fredericktown city, Madison County
420	420	99.3	-	-	-	-	-	-	-	Freeburg village, Osage County
517	506	97.1	1	7	-	-	-	3	1	Freeman city, Cass County
177	165	89.7	-	3	-	-	-	9	9	Freistatt village, Lawrence County
592	585	98.0	-	-	3	-	-	4	4	Fremont Hills city, Christian County
192	191	99.5	-	-	-	-	-	1	1	Frohna city, Perry County
3 450	3 286	94.3	28	3	97	-	2	34	30	Frontenac city, St. Louis County
11 996	9 781	80.6	1 871	46	127	1	13	157	146	Fulton city, Callaway County
620	612	96.8	1	3	-	-	-	4	3	Gainesville city, Ozark County
449	442	98.0	-	-	1	-	-	6	6	Galena city, Stone County
1 782	1 770	98.9	1	4	-	-	-	7	7	Gallatin city, Daviess County
273	271	98.5	-	1	-	-	-	1	1	Galt city, Grundy County
1 478	1 451	96.7	3	7	-	-	-	17	17	Garden City city, Cass County
267	258	96.6	-	2	3	-	-	4	4	Gasconade city, Gasconade County
101	101	100.0	-	-	-	-	-	-	-	Gentry village, Gentry County
1 160	1 144	97.7	1	2	5	-	-	8	8	Gerald city, Franklin County
35	28	80.0	-	7	-	-	-	-	-	Gerster town, St. Clair County
100	97	97.0	-	-	-	-	-	3	3	Gibbs village, Adair County
1 102	1 095	98.4	-	1	-	-	-	6	6	Gideon city, New Madrid County
229	216	94.3	9	-	1	-	-	3	3	Gilliam town, Saline County
378	376	98.9	-	-	-	-	-	2	2	Gilman City city
-	-	(X)	-	-	-	-	-	-	-	Daviess County (part)
378	376	98.9	-	-	-	-	-	2	2	Harrison County (part)
25 427	24 018	91.1	533	127	331	36	27	355	270	Gladstone city, Clay County

Table 4. **Race and Hispanic or Latino: 2000**—Con.

[For information on confidentiality protection, nonsampling error, and definitions, see text]

State County Place	Total population	Race									Hispanic or Latino (of any race)
		One race						Two or more races			
		White	Black or African American	American Indian and Alaska Native	Asian	Native Hawaiian and Other Pacific Islander	Some other race	Number	Percent of total population	Two races excluding Some other race, and three or more races	
PLACE—Con.											
Glasgow city	1 263	1 135	107	2	1	-	8	10	0.8	10	10
Chariton County (part)	29	29	-	-	-	-	-	-	-	-	-
Howard County (part)	1 234	1 106	107	2	1	-	8	10	0.8	10	10
Glasgow Village CDP, St. Louis County	5 234	2 978	2 149	3	19	1	16	68	1.3	64	58
Glenaire city, Clay County	553	533	-	2	2	1	4	11	2.0	8	6
Glen Allen town, Bollinger County	145	132	-	8	-	-	-	5	3.4	5	6
Glendale city, St. Louis County	5 767	5 629	51	2	32	-	18	35	0.6	32	65
Glen Echo Park village, St. Louis County	166	19	146	1	-	-	-	-	-	-	1
Glenwood village, Schuyler County	203	202	-	1	-	-	-	-	-	-	-
Golden City city, Barton County	884	849	-	17	4	-	1	13	1.5	8	19
Goodman town, McDonald County	1 183	1 069	4	39	1	16	2	52	4.4	48	9
Gordonville village, Cape Girardeau County	425	419	-	4	-	-	-	2	0.5	2	1
Gower city	1 399	1 390	2	2	-	-	-	5	0.4	5	11
Buchanan County (part)	23	23	-	-	-	-	-	-	-	-	-
Clinton County (part)	1 376	1 367	2	2	-	-	-	5	0.4	5	11
Graham town, Nodaway County	191	188	1	-	-	-	-	2	1.0	2	-
Grain Valley city, Jackson County	5 160	4 976	29	20	25	8	22	80	1.6	59	128
Granby city, Newton County	2 121	2 027	-	43	3	3	11	34	1.6	32	20
Grand Falls Plaza town, Newton County	104	103	-	1	-	-	-	-	-	-	-
Grandin city, Carter County	236	231	-	3	-	-	-	2	0.8	2	-
Grand Pass village, Saline County	53	44	-	-	-	-	9	-	-	-	9
Grandview city, Jackson County	24 881	14 882	8 346	140	262	24	481	746	3.0	622	1 077
Granger village, Scotland County	44	44	-	-	-	-	-	-	-	-	-
Grant City town, Worth County	926	917	2	6	1	-	-	-	-	-	1
Grantwood Village town, St. Louis County	883	868	2	-	4	-	6	3	0.3	3	4
Gravois Mills town, Morgan County	208	205	2	-	-	-	-	1	0.5	1	-
Gray Summit CDP, Franklin County	2 640	2 582	10	6	4	2	10	26	1.0	26	9
Greencastle city, Sullivan County	308	307	-	1	-	-	-	-	-	-	-
Green City city, Sullivan County	688	669	-	-	4	3	11	1	0.1	1	50
Greendale city, St. Louis County	722	230	465	1	-	-	5	21	2.9	15	8
Greenfield city, Dade County	1 358	1 302	5	15	1	1	5	29	2.1	27	16
Green Park city, St. Louis County	2 666	2 609	-	1	22	2	14	18	0.7	13	32
Green Ridge city, Pettis County	445	432	-	1	-	-	10	2	0.4	1	13
Greentop city	427	418	-	1	4	-	-	4	0.9	4	4
Adair County (part)	90	86	-	-	4	-	-	-	-	-	2
Schuyler County (part)	337	332	-	1	-	-	-	4	1.2	4	2
Greenville city, Wayne County	451	445	-	1	-	-	-	5	1.1	5	6
Greenwood city, Jackson County	3 952	3 757	89	12	18	2	22	52	1.3	43	83
Guilford town, Nodaway County	87	87	-	-	-	-	-	-	-	-	4
Gunn City village, Cass County	85	85	-	-	-	-	-	-	-	-	-
Hale city, Carroll County	473	472	-	-	-	-	-	1	0.2	1	4
Halfway village, Polk County	176	169	-	2	-	-	1	4	2.3	3	1
Hallsville city, Boone County	978	943	15	6	-	-	3	11	1.1	11	7
Halltown village, Lawrence County	189	187	-	-	-	-	-	2	1.1	2	-
Hamilton city, Caldwell County	1 813	1 788	2	1	1	-	1	20	1.1	18	8
Hanley Hills village, St. Louis County	2 124	459	1 630	1	3	-	4	27	1.3	24	10
Hannibal city	17 757	16 090	1 167	63	63	13	44	317	1.8	269	200
Marion County (part)	17 503	15 844	1 162	62	63	13	43	316	1.8	268	199
Ralls County (part)	254	246	5	1	-	-	1	1	0.4	1	1
Hardin city, Ray County	614	598	1	7	1	-	2	5	0.8	5	2
Harris town, Sullivan County	105	101	-	1	-	-	1	2	1.9	1	7
Harrisburg town, Boone County	184	176	-	-	-	-	-	8	4.3	8	-
Harrisonville city, Cass County	8 946	8 602	87	59	42	1	35	120	1.3	81	126
Hartsburg town, Boone County	108	97	-	1	-	-	3	7	6.5	7	3
Hartville city, Wright County	607	591	6	7	-	1	-	2	0.3	1	4
Hartwell village, Henry County	16	15	-	-	-	-	1	-	-	-	1
Harwood village, Vernon County	90	83	-	3	-	-	-	4	4.4	4	-
Hawk Point city, Lincoln County	459	449	-	-	2	-	-	8	1.7	8	-
Hayti city, Pemiscot County	3 207	1 753	1 403	14	6	-	4	27	0.8	15	42
Hayti Heights city, Pemiscot County	771	5	758	-	3	-	-	5	0.6	-	-
Hayward town, Pemiscot County	123	123	-	-	-	-	-	-	-	-	-
Haywood City village, Scott County	239	10	227	-	-	-	-	2	0.8	2	-
Hazelwood city, St. Louis County	26 206	21 027	4 203	48	312	17	137	462	1.8	367	419
Henrietta city, Ray County	457	405	32	3	-	-	10	7	1.5	6	15
Herculaneum city, Jefferson County	2 805	2 711	73	-	5	-	1	15	0.5	12	18
Hermann city, Gasconade County	2 674	2 642	6	2	2	-	8	14	0.5	14	16
Hermitage city, Hickory County	406	380	-	1	-	-	5	20	4.9	20	5
Higbee city, Randolph County	623	603	14	2	-	-	1	3	0.5	3	8
Higginsville city, Lafayette County	4 682	4 287	247	20	25	-	32	71	1.5	65	70
High Hill city, Montgomery County	231	222	-	1	3	-	-	5	2.2	5	-
Highlandville city, Christian County	872	848	-	9	-	-	3	12	1.4	12	8
High Ridge CDP, Jefferson County	4 236	4 142	13	5	17	-	6	53	1.3	44	49
Hillsboro city, Jefferson County	1 675	1 599	34	6	11	-	10	15	0.9	15	36
Hillsdale village, St. Louis County	1 477	57	1 409	2	1	-	2	6	0.4	6	2
Hoberg village, Lawrence County	60	60	-	-	-	-	-	-	-	-	-
Holcomb city, Dunklin County	696	670	3	3	-	-	7	13	1.9	11	8
Holden city, Johnson County	2 510	2 372	48	27	3	1	4	55	2.2	50	27
Holland town, Pemiscot County	246	231	6	1	-	-	8	-	-	-	9
Holliday village, Monroe County	129	129	-	-	-	-	-	-	-	-	1
Hollister city, Taney County	3 867	3 733	8	44	6	6	30	40	1.0	32	119

Table 4. **Race and Hispanic or Latino: 2000**—Con.

[For information on confidentiality protection, nonsampling error, and definitions, see text]

Not Hispanic or Latino										
	One race							Two or more races		
	White									**State County Place**
Total	Number	Percent of total population	Black or African American	American Indian and Alaska Native	Asian	Native Hawaiian and Other Pacific Islander	Some other race	Total	Two races excluding Some other race, and three or more races	
										PLACE—Con.
1 253	1 133	89.7	107	2	1	-	-	10	10	Glasgow city
29	29	100.0	-	-	-	-	-	-	-	Chariton County (part)
1 224	1 104	89.5	107	2	1	-	-	10	10	Howard County (part)
5 176	2 948	56.3	2 139	3	19	1	8	58	56	Glasgow Village CDP, St. Louis County
547	531	96.0	-	2	2	1	-	11	8	Glenaire city, Clay County
139	126	86.9	-	8	-	-	-	5	5	Glen Allen town, Bollinger County
5 702	5 575	96.7	51	2	32	-	8	34	31	Glendale city, St. Louis County
165	19	11.4	145	1	-	-	-	-	-	Glen Echo Park village, St. Louis County
203	202	99.5	-	1	-	-	-	-	-	Glenwood village, Schuyler County
865	835	94.5	-	14	4	-	-	12	8	Golden City city, Barton County
1 174	1 066	90.1	4	39	1	16	-	48	47	Goodman town, McDonald County
424	418	98.4	-	4	-	-	-	2	2	Gordonville village, Cape Girardeau County
1 388	1 379	98.6	2	2	-	-	-	5	5	Gower city
23	23	100.0	-	-	-	-	-	-	-	Buchanan County (part)
1 365	1 356	98.5	2	2	-	-	-	5	5	Clinton County (part)
191	188	98.4	1	-	-	-	-	2	2	Graham town, Nodaway County
5 032	4 891	94.8	28	19	23	8	-	63	54	Grain Valley city, Jackson County
2 101	2 021	95.3	-	41	3	2	1	33	31	Granby city, Newton County
104	103	99.0	-	1	-	-	-	-	-	Grand Falls Plaza town, Newton County
236	231	97.9	-	3	-	-	-	2	2	Grandin city, Carter County
44	44	83.0	-	-	-	-	-	-	-	Grand Pass village, Saline County
23 804	14 435	58.0	8 295	119	251	20	38	646	592	Grandview city, Jackson County
44	44	100.0	-	-	-	-	-	-	-	Granger village, Scotland County
925	916	98.9	2	6	1	-	-	-	-	Grant City town, Worth County
879	864	97.8	2	-	4	-	6	3	3	Grantwood Village town, St. Louis County
208	205	98.6	2	-	-	-	-	1	1	Gravois Mills town, Morgan County
2 631	2 575	97.5	10	5	4	2	9	26	26	Gray Summit CDP, Franklin County
308	307	99.7	-	1	-	-	-	-	-	Greencastle city, Sullivan County
638	630	91.6	-	-	4	3	-	1	1	Green City city, Sullivan County
714	227	31.4	462	1	-	-	3	21	15	Greendale city, St. Louis County
1 342	1 291	95.1	5	15	1	1	-	29	27	Greenfield city, Dade County
2 634	2 594	97.3	-	1	22	1	-	16	13	Green Park city, St. Louis County
432	429	96.4	-	1	-	-	-	2	1	Green Ridge city, Pettis County
423	414	97.0	-	1	4	-	-	4	4	Greentop city
88	84	93.3	-	-	4	-	-	-	-	Adair County (part)
335	330	97.9	-	1	-	-	-	4	4	Schuyler County (part)
445	443	98.2	-	1	-	-	-	1	1	Greenville city, Wayne County
3 869	3 700	93.6	88	12	17	2	-	50	41	Greenwood city, Jackson County
83	83	95.4	-	-	-	-	-	-	-	Guilford town, Nodaway County
85	85	100.0	-	-	-	-	-	-	-	Gunn City village, Cass County
469	468	98.9	-	-	-	-	-	1	1	Hale city, Carroll County
175	169	96.0	-	2	-	-	-	4	3	Halfway village, Polk County
971	940	96.1	15	6	-	-	-	10	10	Hallsville city, Boone County
189	187	98.9	-	-	-	-	-	2	2	Halltown village, Lawrence County
1 805	1 782	98.3	2	1	1	-	-	19	18	Hamilton city, Caldwell County
2 114	453	21.3	1 627	1	3	-	4	26	24	Hanley Hills village, St. Louis County
17 557	15 978	90.0	1 163	55	63	13	10	275	255	Hannibal city
17 304	15 732	89.9	1 158	54	63	13	10	274	254	Marion County (part)
253	246	96.9	5	1	-	-	-	1	1	Ralls County (part)
612	598	97.4	1	7	1	-	-	5	5	Hardin city, Ray County
98	96	91.4	-	1	-	-	-	1	1	Harris town, Sullivan County
184	176	95.7	-	-	-	-	-	8	8	Harrisburg town, Boone County
8 820	8 536	95.4	84	56	41	-	4	99	78	Harrisonville city, Cass County
105	97	89.8	-	1	-	-	-	7	7	Hartsburg town, Boone County
603	588	96.9	5	7	-	1	-	2	1	Hartville city, Wright County
15	15	93.8	-	-	-	-	-	-	-	Hartwell village, Henry County
90	83	92.2	-	3	-	-	-	4	4	Harwood village, Vernon County
459	449	97.8	-	-	2	-	-	8	8	Hawk Point city, Lincoln County
3 165	1 726	53.8	1 393	13	6	-	-	27	15	Hayti city, Pemiscot County
771	5	0.6	758	-	3	-	-	5	-	Hayti Heights city, Pemiscot County
123	123	100.0	-	-	-	-	-	-	-	Hayward town, Pemiscot County
239	10	4.2	227	-	-	-	-	2	2	Haywood City village, Scott County
25 787	20 778	79.3	4 188	47	311	15	20	428	357	Hazelwood city, St. Louis County
442	402	88.0	32	3	-	-	-	5	5	Henrietta city, Ray County
2 787	2 699	96.2	73	-	3	-	-	12	12	Herculaneum city, Jefferson County
2 658	2 632	98.4	6	2	2	-	2	14	14	Hermann city, Gasconade County
401	377	92.9	-	1	-	-	3	20	20	Hermitage city, Hickory County
615	595	95.5	14	2	-	-	1	3	3	Higbee city, Randolph County
4 612	4 266	91.1	245	8	25	-	6	62	61	Higginsville city, Lafayette County
231	222	96.1	-	1	3	-	-	5	5	High Hill city, Montgomery County
864	843	96.7	-	9	-	-	-	12	12	Highlandville city, Christian County
4 187	4 104	96.9	10	5	17	-	5	46	42	High Ridge CDP, Jefferson County
1 639	1 572	93.9	34	6	11	-	1	15	15	Hillsboro city, Jefferson County
1 475	57	3.9	1 408	2	1	-	1	6	6	Hillsdale village, St. Louis County
60	60	100.0	-	-	-	-	-	-	-	Hoberg village, Lawrence County
688	670	96.3	3	3	-	-	1	11	11	Holcomb city, Dunklin County
2 483	2 349	93.6	47	27	3	1	2	54	50	Holden city, Johnson County
237	230	93.5	6	1	-	-	-	-	-	Holland town, Pemiscot County
128	128	99.2	-	-	-	-	-	-	-	Holliday village, Monroe County
3 748	3 653	94.5	5	42	6	6	2	34	31	Hollister city, Taney County

Table 4. **Race and Hispanic or Latino: 2000**—Con.

[For information on confidentiality protection, nonsampling error, and definitions, see text]

State County Place	Total population	Race: One race: White	Black or African American	American Indian and Alaska Native	Asian	Native Hawaiian and Other Pacific Islander	Some other race	Two or more races: Number	Percent of total population	Two races excluding Some other race, and three or more races	Hispanic or Latino (of any race)
PLACE—Con.											
Holt city	405	394	3	2	-	-	5	1	0.2	-	4
Clay County (part)	337	329	-	2	-	-	5	1	0.3	-	4
Clinton County (part)	68	65	3	-	-	-	-	-	-	-	-
Holts Summit city, Callaway County	2 935	2 774	87	25	2	-	8	39	1.3	34	37
Homestead village, Ray County	181	174	4	-	-	-	-	3	1.7	3	-
Homestown city, Pemiscot County	181	20	161	-	-	-	-	-	-	-	-
Hopkins city, Nodaway County	579	573	-	-	-	-	-	6	1.0	6	3
Horine CDP, Jefferson County	923	903	8	2	1	-	-	9	1.0	8	7
Hornersville city, Dunklin County	686	667	4	-	4	-	9	2	0.3	1	29
Houston city, Texas County	1 992	1 915	4	16	6	-	7	44	2.2	40	29
Houstonia city, Pettis County	275	267	3	-	3	-	-	2	0.7	1	1
Houston Lake city, Platte County	284	275	2	-	1	-	-	6	2.1	5	10
Howardville city, New Madrid County	342	24	316	-	-	-	-	2	0.6	2	5
Hughesville village, Pettis County	174	171	-	-	-	3	-	-	-	-	1
Humansville city, Polk County	946	929	4	3	2	-	-	8	0.8	7	6
Hume town, Bates County	337	311	-	14	1	-	6	5	1.5	5	8
Humphreys village, Sullivan County	164	157	-	2	1	-	-	4	2.4	4	9
Hunnewell city, Shelby County	227	205	19	-	-	-	-	3	1.3	3	1
Huntleigh city, St. Louis County	323	320	-	-	-	-	-	3	0.9	1	6
Huntsville city, Randolph County	1 553	1 421	95	9	1	-	1	26	1.7	18	10
Hurdland city, Knox County	239	234	-	-	-	-	-	5	2.1	5	-
Hurley city, Stone County	157	154	-	1	-	-	-	2	1.3	2	-
Iatan village, Platte County	54	54	-	-	-	-	-	-	-	-	-
Iberia city, Miller County	605	592	2	4	1	-	2	4	0.7	4	8
Imperial CDP, Jefferson County	4 373	4 282	6	6	15	1	5	58	1.3	53	51
Independence city	113 288	104 081	2 939	721	788	523	1 617	2 619	2.3	2 027	4 175
Clay County (part)	-	-	-	-	-	-	-	-	(X)	-	-
Jackson County (part)	113 288	104 081	2 939	721	788	523	1 617	2 619	2.3	2 027	4 175
Indian Point village, Stone County	588	584	-	1	1	-	-	2	0.3	2	14
Innsbrook village, Warren County	469	467	2	-	-	-	-	-	-	-	2
Ionia town	108	106	-	-	-	-	-	2	1.9	2	-
Benton County (part)	108	106	-	-	-	-	-	2	1.9	2	-
Pettis County (part)	-	-	-	-	-	-	-	-	(X)	-	-
Irena village, Worth County	33	33	-	-	-	-	-	-	-	-	-
Irondale city, Washington County	437	427	-	1	2	-	-	7	1.6	7	4
Iron Mountain Lake city, St. Francois County	693	680	-	1	1	-	-	11	1.6	10	23
Ironton city, Iron County	1 471	1 397	45	6	3	-	3	17	1.2	16	9
Jackson city, Cape Girardeau County	11 947	11 537	162	33	67	4	23	121	1.0	105	91
Jacksonville village, Randolph County	163	161	-	-	2	-	-	-	-	-	-
Jameson town, Daviess County	120	119	-	-	-	-	-	1	0.8	1	-
Jamesport city, Daviess County	505	500	-	3	-	-	-	2	0.4	2	9
Jamestown town, Moniteau County	382	371	-	3	1	1	-	6	1.6	3	2
Jasper city, Jasper County	1 011	969	3	9	2	-	4	24	2.4	22	26
Jefferson City city	39 636	32 303	5 828	150	488	20	246	601	1.5	498	616
Callaway County (part)	25	25	-	-	-	-	-	-	-	-	-
Cole County (part)	39 611	32 278	5 828	150	488	20	246	601	1.5	498	616
Jennings city, St. Louis County	15 469	2 988	12 155	16	59	4	30	217	1.4	179	113
Jerico Springs village, Cedar County	259	252	-	2	1	-	-	4	1.5	3	1
Jonesburg city, Montgomery County	695	672	10	1	-	-	-	12	1.7	8	4
Joplin city	45 504	41 609	1 217	694	339	17	448	1 180	2.6	1 013	1 144
Jasper County (part)	40 433	36 819	1 149	632	300	15	424	1 094	2.7	937	1 043
Newton County (part)	5 071	4 790	68	62	39	2	24	86	1.7	76	101
Josephville village, St. Charles County	270	269	-	-	1	-	-	-	-	-	2
Junction City village, Madison County	319	314	-	-	-	-	-	5	1.6	5	-
Kahoka city, Clark County	2 241	2 207	2	9	1	-	3	19	0.8	9	18
Kansas City city	441 545	267 931	137 879	2 122	8 182	493	14 158	10 780	2.4	6 955	30 604
Cass County (part)	104	75	9	-	14	-	2	4	3.8	3	2
Clay County (part)	84 009	76 112	2 907	442	1 623	77	1 235	1 613	1.9	1 133	3 836
Jackson County (part)	322 806	160 805	133 336	1 530	5 810	351	12 519	8 455	2.6	5 340	25 544
Platte County (part)	34 626	30 939	1 627	150	735	65	402	708	2.0	479	1 222
Kearney city, Clay County	5 472	5 325	22	14	14	4	30	63	1.2	50	92
Kelso village, Scott County	527	513	-	1	-	-	7	6	1.1	6	11
Kennett city, Dunklin County	11 260	9 508	1 494	25	58	1	41	133	1.2	110	202
Keytesville city, Chariton County	533	508	21	-	-	-	1	3	0.6	3	1
Kidder city, Caldwell County	271	269	1	-	-	-	-	1	0.4	-	8
Kimberling City city, Stone County	2 253	2 206	5	11	3	2	6	20	0.9	17	25
Kimmswick city, Jefferson County	94	84	1	-	-	-	-	9	9.6	7	-
King City city, Gentry County	1 012	999	2	2	-	-	-	9	0.9	9	11
Kingdom City village, Callaway County	121	110	8	1	-	-	-	2	1.7	2	-
Kingston city, Caldwell County	287	284	1	-	-	-	-	2	0.7	2	1
Kingsville city, Johnson County	257	246	-	6	1	-	-	4	1.6	4	-
Kinloch city, St. Louis County	449	8	433	3	1	-	-	4	0.9	2	3
Kirksville city, Adair County	16 988	16 034	294	44	328	7	100	181	1.1	150	262
Kirkwood city, St. Louis County	27 324	24 800	1 932	29	222	10	75	256	0.9	219	298
Knob Noster city, Johnson County	2 462	1 763	292	23	45	12	254	73	3.0	67	371
Knox City city, Knox County	223	221	-	-	-	-	-	2	0.9	2	4
Koshkonong town, Oregon County	205	194	-	4	3	-	-	4	2.0	4	3
La Belle city, Lewis County	669	616	39	-	-	1	7	6	0.9	5	12
Laclede city, Linn County	415	405	6	1	1	-	-	2	0.5	1	7
Laddonia city, Audrain County	620	606	5	2	-	-	-	7	1.1	6	1

Table 4. **Race and Hispanic or Latino: 2000**—Con.

[For information on confidentiality protection, nonsampling error, and definitions, see text]

Not Hispanic or Latino										State County Place
	One race							Two or more races		
	White									
Total	Number	Percent of total population	Black or African American	American Indian and Alaska Native	Asian	Native Hawaiian and Other Pacific Islander	Some other race	Total	Two races excluding Some other race, and three or more races	
										PLACE—Con.
401	391	96.5	3	2	-	-	5	-	-	Holt city
333	326	96.7	-	2	-	-	5	-	-	Clay County (part)
68	65	95.6	3	-	-	-	-	-	-	Clinton County (part)
2 898	2 749	93.7	87	22	2	-	3	35	33	Holts Summit city, Callaway County
181	174	96.1	4	-	-	-	-	3	3	Homestead village, Ray County
181	20	11.0	161	-	-	-	-	-	-	Homestown city, Pemiscot County
576	570	98.4	-	-	-	-	-	6	6	Hopkins city, Nodaway County
916	898	97.3	8	2	1	-	-	7	7	Horine CDP, Jefferson County
657	648	94.5	4	-	4	-	-	1	1	Hornersville city, Dunklin County
1 963	1 893	95.0	3	16	6	-	3	42	40	Houston city, Texas County
274	267	97.1	3	-	3	-	-	1	1	Houstonia city, Pettis County
274	267	94.0	2	-	1	-	-	4	3	Houston Lake city, Platte County
337	24	7.0	311	-	-	-	-	2	2	Howardville city, New Madrid County
173	170	97.7	-	-	-	3	-	-	-	Hughesville village, Pettis County
940	925	97.8	4	3	2	-	-	6	6	Humansville city, Polk County
329	309	91.7	-	14	1	-	1	4	4	Hume town, Bates County
155	148	90.2	-	2	1	-	-	4	4	Humphreys village, Sullivan County
226	204	89.9	19	-	-	-	-	3	3	Hunnewell city, Shelby County
317	314	97.2	-	-	-	-	-	3	1	Huntleigh city, St. Louis County
1 543	1 413	91.0	95	9	1	-	-	25	18	Huntsville city, Randolph County
239	234	97.9	-	-	-	-	-	5	5	Hurdland city, Knox County
157	154	98.1	-	1	-	-	-	2	2	Hurley city, Stone County
54	54	100.0	-	-	-	-	-	-	-	Iatan village, Platte County
597	585	96.7	2	4	1	-	1	4	4	Iberia city, Miller County
4 322	4 242	97.0	6	6	14	1	-	53	52	Imperial CDP, Jefferson County
109 113	102 040	90.1	2 874	647	783	508	119	2 142	1 895	Independence city
-	-	(X)	-	-	-	-	-	-	-	Clay County (part)
109 113	102 040	90.1	2 874	647	783	508	119	2 142	1 895	Jackson County (part)
574	570	96.9	-	1	1	-	-	2	2	Indian Point village, Stone County
467	465	99.1	2	-	-	-	-	-	-	Innsbrook village, Warren County
108	106	98.1	-	-	-	-	-	2	2	Ionia town
108	106	98.1	-	-	-	-	-	2	2	Benton County (part)
-	-	(X)	-	-	-	-	-	-	-	Pettis County (part)
33	33	100.0	-	-	-	-	-	-	-	Irena village, Worth County
433	423	96.8	-	1	2	-	-	7	7	Irondale city, Washington County
670	658	94.9	-	1	1	-	-	10	9	Iron Mountain Lake city, St. Francois County
1 462	1 394	94.8	42	6	3	-	-	17	16	Ironton city, Iron County
11 856	11 481	96.1	159	30	67	4	5	110	97	Jackson city, Cape Girardeau County
163	161	98.8	-	-	2	-	-	-	-	Jacksonville village, Randolph County
120	119	99.2	-	-	-	-	-	1	1	Jameson town, Daviess County
496	491	97.2	-	3	-	-	-	2	2	Jamesport city, Daviess County
380	369	96.6	-	3	1	1	-	6	3	Jamestown town, Moniteau County
985	951	94.1	3	7	2	-	-	22	21	Jasper city, Jasper County
39 020	31 997	80.7	5 807	133	486	14	33	550	474	Jefferson City city
25	25	100.0	-	-	-	-	-	-	-	Callaway County (part)
38 995	31 972	80.7	5 807	133	486	14	33	550	474	Cole County (part)
15 356	2 955	19.1	12 099	16	59	4	17	206	176	Jennings city, St. Louis County
258	251	96.9	-	2	1	-	-	4	3	Jerico Springs village, Cedar County
691	669	96.3	10	1	-	-	-	11	8	Jonesburg city, Montgomery County
44 360	41 058	90.2	1 190	675	337	16	36	1 048	988	Joplin city
39 390	36 333	89.9	1 127	614	298	14	35	969	913	Jasper County (part)
4 970	4 725	93.2	63	61	39	2	1	79	75	Newton County (part)
268	267	98.9	-	-	1	-	-	-	-	Josephville village, St. Charles County
319	314	98.4	-	-	-	-	-	5	5	Junction City village, Madison County
2 223	2 193	97.9	2	9	1	-	-	18	9	Kahoka city, Clark County
410 941	254 471	57.6	136 921	1 784	8 100	442	757	8 466	6 448	Kansas City city
102	74	71.2	9	-	14	-	1	4	3	Cass County (part)
80 173	73 988	88.1	2 848	375	1 607	70	80	1 205	1 028	Clay County (part)
297 262	150 184	46.5	132 455	1 285	5 748	309	635	6 646	4 957	Jackson County (part)
33 404	30 225	87.3	1 609	124	731	63	41	611	460	Platte County (part)
5 380	5 273	96.4	22	14	14	3	-	54	47	Kearney city, Clay County
516	509	96.6	-	1	-	-	-	6	6	Kelso village, Scott County
11 058	9 368	83.2	1 491	25	57	-	3	114	107	Kennett city, Dunklin County
532	508	95.3	20	-	-	-	1	3	3	Keytesville city, Chariton County
263	262	96.7	1	-	-	-	-	-	-	Kidder city, Caldwell County
2 228	2 191	97.2	5	7	3	2	2	18	16	Kimberling City city, Stone County
94	84	89.4	1	-	-	-	-	9	7	Kimmswick city, Jefferson County
1 001	989	97.7	2	2	-	-	-	8	8	King City city, Gentry County
121	110	90.9	8	1	-	-	-	2	2	Kingdom City village, Callaway County
286	283	98.6	1	-	-	-	-	2	2	Kingston city, Caldwell County
257	246	95.7	-	6	1	-	-	4	4	Kingsville city, Johnson County
446	8	1.8	430	3	1	-	-	4	2	Kinloch city, St. Louis County
16 726	15 887	93.5	286	40	328	6	12	167	144	Kirksville city, Adair County
27 026	24 603	90.0	1 920	28	221	10	15	229	204	Kirkwood city, St. Louis County
2 091	1 657	67.3	288	21	44	12	5	64	63	Knob Noster city, Johnson County
219	217	97.3	-	-	-	-	-	2	2	Knox City city, Knox County
202	191	93.2	-	4	3	-	-	4	4	Koshkonong town, Oregon County
657	610	91.2	39	-	-	1	1	6	5	La Belle city, Lewis County
408	399	96.1	6	1	1	-	-	1	1	Laclede city, Linn County
619	606	97.7	5	2	-	-	-	6	6	Laddonia city, Audrain County

Table 4. **Race and Hispanic or Latino: 2000**—Con.

[For information on confidentiality protection, nonsampling error, and definitions, see text]

State County Place	Total population	Race: One race: White	Black or African American	American Indian and Alaska Native	Asian	Native Hawaiian and Other Pacific Islander	Some other race	Two or more races: Number	Percent of total population	Two races excluding Some other race, and three or more races	Hispanic or Latino (of any race)
PLACE—Con.											
La Due village, Henry County	39	37	-	1	-	-	-	1	2.6	1	-
Ladue city, St. Louis County	8 645	8 371	76	9	129	10	11	39	0.5	34	67
La Grange city, Lewis County	1 000	868	111	3	-	-	4	14	1.4	13	6
Lake Annette city, Cass County	163	155	2	3	-	-	-	3	1.8	3	3
Lake Lafayette city, Lafayette County	346	313	12	5	3	-	-	13	3.8	13	10
Lake Lotawana city, Jackson County	1 872	1 832	4	11	3	1	-	21	1.1	17	25
Lake Mykee Town village, Callaway County	326	314	-	-	2	-	6	4	1.2	3	11
Lake Ozark city	1 489	1 433	6	20	7	-	7	16	1.1	16	32
Camden County (part)	122	121	-	1	-	-	-	-	-	-	-
Miller County (part)	1 367	1 312	6	19	7	-	7	16	1.2	16	32
Lake St. Louis city, St. Charles County	10 169	9 722	187	25	99	4	41	91	0.9	79	137
Lakeshire city, St. Louis County	1 375	1 354	5	1	6	-	-	9	0.7	9	17
Lakeside city, Miller County	37	37	-	-	-	-	-	-	-	-	-
Lake Tapawingo city, Jackson County	843	826	-	-	1	-	6	10	1.2	4	19
Lake Waukomis city, Platte County	917	900	-	2	7	-	5	3	0.3	3	17
Lake Winnebago city, Cass County	902	894	-	1	2	-	3	2	0.2	2	21
Lamar city, Barton County	4 425	4 275	8	27	15	6	15	79	1.8	69	62
Lamar Heights village, Barton County	216	205	-	1	2	-	-	8	3.7	7	3
Lambert village, Scott County	49	47	-	-	-	-	-	2	4.1	2	-
La Monte city, Pettis County	1 064	928	13	2	8	7	85	21	2.0	16	138
Lanagan town, McDonald County	411	363	1	20	1	-	8	18	4.4	18	34
Lancaster city, Schuyler County	737	733	-	1	-	1	2	-	-	-	3
La Plata city, Macon County	1 486	1 466	2	1	2	-	4	11	0.7	9	25
Laredo city, Grundy County	250	243	-	-	-	-	-	7	2.8	7	2
La Russell city, Jasper County	138	131	-	3	-	1	-	3	2.2	1	2
Lathrop city, Clinton County	2 092	2 014	41	4	1	-	4	28	1.3	26	33
La Tour village, Johnson County	65	63	1	-	1	-	-	-	-	-	-
Laurie village, Morgan County	663	645	3	7	-	-	1	7	1.1	7	5
Lawson city	2 336	2 281	7	3	9	-	9	27	1.2	22	18
Clay County (part)	142	141	-	1	-	-	-	-	-	-	-
Ray County (part)	2 194	2 140	7	2	9	-	9	27	1.2	22	18
Leadington city, St. Francois County	206	192	10	-	4	-	-	-	-	-	1
Leadwood city, St. Francois County	1 160	1 134	1	10	-	-	-	15	1.3	15	13
Leasburg village, Crawford County	323	318	-	-	-	-	2	3	0.9	3	2
Leawood village, Newton County	904	847	5	3	18	-	10	21	2.3	18	20
Lebanon city, Laclede County	12 155	11 667	110	66	61	4	51	196	1.6	173	201
Lee's Summit city	70 700	65 874	2 454	257	698	44	367	1 006	1.4	783	1 394
Cass County (part)	1 180	1 130	17	6	9	-	4	14	1.2	9	4
Jackson County (part)	69 520	64 744	2 437	251	689	44	363	992	1.4	774	1 390
Leeton city, Johnson County	619	605	1	1	1	-	8	3	0.5	2	10
Lemay CDP, St. Louis County	17 215	16 615	175	52	92	2	114	165	1.0	123	349
Leonard village, Shelby County	66	64	-	-	-	-	1	1	1.5	1	1
Leslie village, Franklin County	87	87	-	-	-	-	-	-	-	-	-
Levasy city, Jackson County	108	107	-	1	-	-	-	-	-	-	-
Lewis and Clark Village town, Buchanan County	155	154	-	-	-	-	-	1	0.6	1	-
Lewistown town, Lewis County	595	582	10	1	-	-	1	1	0.2	-	3
Lexington city, Lafayette County	4 453	4 053	269	8	22	2	47	52	1.2	44	97
Liberal city, Barton County	779	748	2	12	1	-	-	16	2.1	13	9
Liberty city, Clay County	26 232	24 592	680	104	160	17	261	418	1.6	334	703
Licking city, Texas County	1 471	1 432	-	16	1	-	5	17	1.2	17	25
Lilbourn city, New Madrid County	1 303	853	426	1	1	-	12	10	0.8	10	15
Lincoln city, Benton County	1 026	1 012	1	1	-	-	-	12	1.2	11	8
Linn city, Osage County	1 354	1 325	3	7	6	-	3	10	0.7	10	13
Linn Creek city, Camden County	280	271	1	-	-	-	2	6	2.1	6	9
Linneus city, Linn County	369	363	4	-	1	-	1	-	-	-	1
Lithium village, Perry County	-	-	-	-	-	-	-	-	(X)	-	-
Livonia village, Putnam County	114	109	-	2	-	-	-	3	2.6	3	-
Lock Springs village, Daviess County	69	67	-	-	-	-	-	2	2.9	2	-
Lockwood city, Dade County	989	965	-	10	4	-	-	10	1.0	10	5
Lohman city, Cole County	168	168	-	-	-	-	-	-	-	-	-
Loma Linda town, Newton County	507	488	4	9	2	-	1	3	0.6	2	8
Lone Jack city, Jackson County	528	505	14	3	2	-	-	4	0.8	4	4
Longtown town, Perry County	76	75	-	-	-	-	1	-	-	-	1
Louisburg village, Dallas County	147	147	-	-	-	-	-	-	-	-	-
Louisiana city, Pike County	3 863	3 487	221	14	10	5	85	41	1.1	36	152
Lowry City city, St. Clair County	728	718	1	3	1	-	1	4	0.5	1	17
Lucerne village, Putnam County	92	88	2	-	-	-	-	2	2.2	2	-
Ludlow town, Livingston County	204	199	1	2	-	-	-	2	1.0	2	-
Lupus town, Moniteau County	29	29	-	-	-	-	-	-	-	-	-
Luray village, Clark County	102	101	1	-	-	-	-	-	-	-	-
McBaine town, Boone County	17	17	-	-	-	-	-	-	-	-	-
McCord Bend village, Stone County	292	283	-	3	1	-	-	5	1.7	5	3
McFall city, Gentry County	135	132	2	-	-	-	-	1	0.7	1	2
Mackenzie village, St. Louis County	137	133	-	-	4	-	-	-	-	-	3
McKittrick town, Montgomery County	72	70	-	-	2	-	-	-	-	-	-
Macks Creek city, Camden County	267	260	-	-	-	-	-	7	2.6	6	1
Macon city, Macon County	5 538	5 138	297	12	13	1	23	54	1.0	51	49
Madison city, Monroe County	586	581	-	1	-	-	2	2	0.3	2	8
Maitland city, Holt County	342	342	-	-	-	-	-	-	-	-	1
Malden city, Dunklin County	4 782	3 505	1 151	19	18	-	9	80	1.7	72	44
Malta Bend town, Saline County	249	244	4	-	-	-	-	1	0.4	1	-
Manchester city, St. Louis County	19 161	17 552	463	17	830	6	77	216	1.1	163	292

Table 4. **Race and Hispanic or Latino: 2000**—Con.

[For information on confidentiality protection, nonsampling error, and definitions, see text]

Not Hispanic or Latino										
	One race							Two or more races		
	White									**State County Place**
Total	Number	Percent of total population	Black or African American	American Indian and Alaska Native	Asian	Native Hawaiian and Other Pacific Islander	Some other race	Total	Two races excluding Some other race, and three or more races	
										PLACE—Con.
39	37	94.9	-	1	-	-	-	1	1	La Due village, Henry County
8 578	8 312	96.1	76	8	129	10	10	33	33	Ladue city, St. Louis County
994	865	86.5	110	3	-	-	3	13	13	La Grange city, Lewis County
160	153	93.9	2	2	-	-	-	3	3	Lake Annette city, Cass County
336	304	87.9	12	4	3	-	-	13	13	Lake Lafayette city, Lafayette County
1 847	1 810	96.7	4	11	3	1	-	18	15	Lake Lotawana city, Jackson County
315	309	94.8	-	-	2	-	-	4	3	Lake Mykee Town village, Callaway County
1 457	1 412	94.8	5	20	4	-	-	16	16	Lake Ozark city
122	121	99.2	-	1	-	-	-	-	-	Camden County (part)
1 335	1 291	94.4	5	19	4	-	-	16	16	Miller County (part)
10 032	9 641	94.8	183	19	99	4	6	80	77	Lake St. Louis city, St. Charles County
1 358	1 338	97.3	5	1	6	-	-	8	8	Lakeshire city, St. Louis County
37	37	100.0	-	-	-	-	-	-	-	Lakeside city, Miller County
824	819	97.2	-	-	1	-	1	3	3	Lake Tapawingo city, Jackson County
900	890	97.1	-	1	7	-	-	2	2	Lake Waukomis city, Platte County
881	877	97.2	-	1	2	-	-	1	1	Lake Winnebago city, Cass County
4 363	4 244	95.9	8	23	11	6	2	69	66	Lamar city, Barton County
213	204	94.4	-	1	1	-	-	7	7	Lamar Heights village, Barton County
49	47	95.9	-	-	-	-	-	2	2	Lambert village, Scott County
926	875	82.2	13	1	8	7	6	16	16	La Monte city, Pettis County
377	339	82.5	1	20	-	-	-	17	17	Lanagan town, McDonald County
734	732	99.3	-	1	-	1	-	-	-	Lancaster city, Schuyler County
1 461	1 447	97.4	2	1	2	-	-	9	9	La Plata city, Macon County
248	241	96.4	-	-	-	-	-	7	7	Laredo city, Grundy County
136	131	94.9	-	3	-	1	-	1	1	La Russell city, Jasper County
2 059	1 990	95.1	41	4	1	-	-	23	22	Lathrop city, Clinton County
65	63	96.9	1	-	1	-	-	-	-	La Tour village, Johnson County
658	641	96.7	3	7	-	-	-	7	7	Laurie village, Morgan County
2 318	2 271	97.2	7	3	8	-	2	27	22	Lawson city
142	141	99.3	-	1	-	-	-	-	-	Clay County (part)
2 176	2 130	97.1	7	2	8	-	2	27	22	Ray County (part)
205	191	92.7	10	-	4	-	-	-	-	Leadington city, St. Francois County
1 147	1 121	96.6	1	10	-	-	-	15	15	Leadwood city, St. Francois County
321	318	98.5	-	-	-	-	-	3	3	Leasburg village, Crawford County
884	840	92.9	5	3	18	-	-	18	17	Leawood village, Newton County
11 954	11 535	94.9	110	61	61	4	4	179	166	Lebanon city, Laclede County
69 306	64 991	91.9	2 437	244	691	43	37	863	749	Lee's Summit city
1 176	1 129	95.7	17	6	9	-	1	14	9	Cass County (part)
68 130	63 862	91.9	2 420	238	682	43	36	849	740	Jackson County (part)
609	599	96.8	1	1	1	-	4	3	2	Leeton city, Johnson County
16 866	16 415	95.4	175	46	89	2	2	137	112	Lemay CDP, St. Louis County
65	64	97.0	-	-	-	-	-	1	1	Leonard village, Shelby County
87	87	100.0	-	-	-	-	-	-	-	Leslie village, Franklin County
108	107	99.1	-	1	-	-	-	-	-	Levasy city, Jackson County
155	154	99.4	-	-	-	-	-	1	1	Lewis and Clark Village town, Buchanan County
592	580	97.5	10	1	-	-	-	1	-	Lewistown town, Lewis County
4 356	4 007	90.0	268	8	22	2	3	46	42	Lexington city, Lafayette County
770	741	95.1	2	12	1	-	-	14	13	Liberal city, Barton County
25 529	24 236	92.4	661	99	159	16	22	336	315	Liberty city, Clay County
1 446	1 412	96.0	-	16	1	-	-	17	17	Licking city, Texas County
1 288	853	65.5	425	1	-	-	1	8	8	Lilbourn city, New Madrid County
1 018	1 005	98.0	1	1	-	-	-	11	11	Lincoln city, Benton County
1 341	1 324	97.8	-	7	6	-	-	4	4	Linn city, Osage County
271	268	95.7	1	-	-	-	2	-	-	Linn Creek city, Camden County
368	363	98.4	4	-	1	-	-	-	-	Linneus city, Linn County
-	-	(X)	-	-	-	-	-	-	-	Lithium village, Perry County
114	109	95.6	-	2	-	-	-	3	3	Livonia village, Putnam County
69	67	97.1	-	-	-	-	-	2	2	Lock Springs village, Daviess County
984	960	97.1	-	10	4	-	-	10	10	Lockwood city, Dade County
168	168	100.0	-	-	-	-	-	-	-	Lohman city, Cole County
499	481	94.9	4	9	2	-	-	3	2	Loma Linda town, Newton County
524	501	94.9	14	3	2	-	-	4	4	Lone Jack city, Jackson County
75	75	98.7	-	-	-	-	-	-	-	Longtown town, Perry County
147	147	100.0	-	-	-	-	-	-	-	Louisburg village, Dallas County
3 711	3 422	88.6	221	11	10	5	6	36	36	Louisiana city, Pike County
711	704	96.7	1	3	1	-	-	2	1	Lowry City city, St. Clair County
92	88	95.7	2	-	-	-	-	2	2	Lucerne village, Putnam County
204	199	97.5	1	2	-	-	-	2	2	Ludlow town, Livingston County
29	29	100.0	-	-	-	-	-	-	-	Lupus town, Moniteau County
102	101	99.0	1	-	-	-	-	-	-	Luray village, Clark County
17	17	100.0	-	-	-	-	-	-	-	McBaine town, Boone County
289	280	95.9	-	3	1	-	-	5	5	McCord Bend village, Stone County
133	130	96.3	2	-	-	-	-	1	1	McFall city, Gentry County
134	130	94.9	-	-	4	-	-	-	-	Mackenzie village, St. Louis County
72	70	97.2	-	-	2	-	-	-	-	McKittrick town, Montgomery County
266	260	97.4	-	-	-	-	-	6	6	Macks Creek city, Camden County
5 489	5 102	92.1	295	12	13	1	14	52	50	Macon city, Macon County
578	575	98.1	-	1	-	-	-	2	2	Madison city, Monroe County
341	341	99.7	-	-	-	-	-	-	-	Maitland city, Holt County
4 738	3 482	72.8	1 148	13	18	-	2	75	72	Malden city, Dunklin County
249	244	98.0	4	-	-	-	-	1	1	Malta Bend town, Saline County
18 869	17 355	90.6	462	15	811	4	22	200	160	Manchester city, St. Louis County

Table 4. **Race and Hispanic or Latino: 2000**—Con.

[For information on confidentiality protection, nonsampling error, and definitions, see text]

State County Place	Total population	Race: One race: White	Black or African American	American Indian and Alaska Native	Asian	Native Hawaiian and Other Pacific Islander	Some other race	Two or more races: Number	Percent of total population	Two races excluding Some other race, and three or more races	Hispanic or Latino (of any race)
PLACE—Con.											
Mansfield city, Wright County	1 349	1 313	2	11	4	-	-	19	1.4	16	8
Maplewood city, St. Louis County	9 228	7 028	1 470	30	390	6	66	238	2.6	165	205
Marble Hill city, Bollinger County	1 502	1 437	2	21	12	-	2	28	1.9	27	12
Marceline city	2 558	2 512	3	20	5	-	5	13	0.5	11	21
Chariton County (part)	-	-	-	-	-	-	-	-	(X)	-	-
Linn County (part)	2 558	2 512	3	20	5	-	5	13	0.5	11	21
Marionville city, Lawrence County	2 113	2 052	2	14	8	-	7	30	1.4	29	13
Marlborough village, St. Louis County	2 235	1 779	113	4	259	-	25	55	2.5	36	64
Marquand city, Madison County	251	244	-	1	1	-	1	4	1.6	4	3
Marshall city, Saline County	12 433	10 699	920	53	48	42	430	241	1.9	192	891
Marshfield city, Webster County	5 720	5 594	11	24	17	-	7	67	1.2	55	100
Marston city, New Madrid County	610	466	137	1	-	-	-	6	1.0	5	14
Marthasville city, Warren County	837	810	9	4	3	-	3	8	1.0	8	3
Martinsburg town, Audrain County	326	320	2	-	-	-	-	4	1.2	2	2
Maryland Heights city, St. Louis County	25 756	21 983	1 436	52	1 832	9	182	262	1.0	217	599
Maryville city, Nodaway County	10 581	10 134	157	19	154	2	33	82	0.8	66	104
Matthews city, New Madrid County	605	592	1	2	-	-	6	4	0.7	2	9
Maysville city, DeKalb County	1 212	1 197	1	4	2	-	4	4	0.3	4	6
Mayview city, Lafayette County	294	257	28	3	-	-	-	6	2.0	5	8
Meadville city, Linn County	457	452	2	-	-	-	1	2	0.4	1	4
Mehlville CDP, St. Louis County	28 822	27 347	505	37	510	5	99	319	1.1	228	417
Memphis city, Scotland County	2 061	2 038	-	4	3	-	3	13	0.6	11	11
Mendon city, Chariton County	208	204	-	1	-	-	-	3	1.4	3	-
Mercer town, Mercer County	342	340	-	1	-	-	-	1	0.3	1	1
Merriam Woods village, Taney County	1 142	1 123	-	5	-	-	2	12	1.1	11	10
Merwin village, Bates County	83	73	-	-	-	-	-	10	12.0	10	-
Meta city, Osage County	249	244	-	3	-	-	-	2	0.8	2	3
Metz town, Vernon County	67	67	-	-	-	-	-	-	-	-	-
Mexico city, Audrain County	11 320	10 051	1 040	30	58	2	32	107	0.9	87	99
Miami city, Saline County	160	155	1	3	-	-	1	-	-	-	6
Middletown town, Montgomery County	199	198	-	-	-	-	-	1	0.5	-	1
Milan city, Sullivan County	1 958	1 745	2	7	3	2	169	30	1.5	10	428
Milford village, Barton County	52	51	-	-	-	-	-	1	1.9	1	-
Millard village, Adair County	75	75	-	-	-	-	-	-	-	-	-
Miller city, Lawrence County	754	739	1	2	-	-	1	11	1.5	11	7
Mill Spring village, Wayne County	219	211	-	1	-	2	-	5	2.3	5	-
Milo village, Vernon County	84	83	-	1	-	-	-	-	-	-	1
Mindenmines city, Barton County	409	398	-	7	-	-	-	4	1.0	4	2
Miner city	1 056	981	23	6	10	3	12	21	2.0	13	24
Mississippi County (part)	-	-	-	-	-	-	-	-	(X)	-	-
Scott County (part)	1 056	981	23	6	10	3	12	21	2.0	13	24
Mineral Point town, Washington County	363	335	11	3	-	-	5	9	2.5	7	6
Miramiguoa Park village, Franklin County	127	123	-	-	1	-	2	1	0.8	1	2
Missouri City city, Clay County	295	276	8	-	-	-	-	11	3.7	10	-
Moberly city, Randolph County	11 945	10 812	802	44	77	3	47	160	1.3	147	199
Mokane city, Callaway County	188	186	-	1	1	-	-	-	-	-	1
Moline Acres city, St. Louis County	2 662	324	2 277	1	7	1	7	45	1.7	42	8
Monett city	7 396	6 616	16	61	46	8	578	71	1.0	59	834
Barry County (part)	5 169	4 498	8	51	29	4	529	50	1.0	42	700
Lawrence County (part)	2 227	2 118	8	10	17	4	49	21	0.9	17	134
Monroe City city	2 588	2 312	229	1	-	4	9	33	1.3	28	11
Marion County (part)	506	495	9	-	-	1	-	1	0.2	1	-
Monroe County (part)	2 082	1 817	220	1	-	3	9	32	1.5	27	11
Ralls County (part)	-	-	-	-	-	-	-	-	(X)	-	-
Montgomery City city, Montgomery County	2 442	2 300	93	6	4	-	6	33	1.4	29	8
Monticello village, Lewis County	126	124	1	1	-	-	-	-	-	-	-
Montrose city, Henry County	417	412	-	2	1	-	-	2	0.5	1	-
Mooresville village, Livingston County	89	89	-	-	-	-	-	-	-	-	-
Morehouse city, New Madrid County	1 015	985	5	3	1	-	7	14	1.4	14	26
Morley city, Scott County	792	778	6	2	-	-	-	6	0.8	6	6
Morrison city, Gasconade County	123	122	-	-	-	-	-	1	0.8	1	3
Morrisville town, Polk County	344	340	-	1	-	-	-	3	0.9	2	7
Mosby city, Clay County	242	221	-	1	5	-	4	11	4.5	11	4
Moscow Mills city, Lincoln County	1 742	1 643	55	6	2	-	5	31	1.8	28	16
Mound City city, Holt County	1 193	1 180	1	7	1	-	-	4	0.3	4	6
Moundville town, Vernon County	103	101	-	2	-	-	-	-	-	-	-
Mountain Grove city	4 574	4 457	8	28	4	-	22	55	1.2	43	50
Texas County (part)	130	130	-	-	-	-	-	-	-	-	-
Wright County (part)	4 444	4 327	8	28	4	-	22	55	1.2	43	50
Mountain View city, Howell County	2 430	2 315	-	26	7	2	8	72	3.0	69	38
Mount Leonard town, Saline County	123	116	3	1	-	-	-	3	2.4	2	-
Mount Moriah town, Harrison County	143	137	-	1	-	-	-	5	3.5	5	-
Mount Vernon city, Lawrence County	4 017	3 881	27	37	11	-	22	39	1.0	26	49
Murphy CDP, Jefferson County	9 048	8 844	20	18	39	-	30	97	1.1	79	97
Napoleon city, Lafayette County	208	197	4	-	1	-	-	6	2.9	6	-
Naylor city, Ripley County	610	576	1	18	2	-	-	13	2.1	13	15
Neck City city, Jasper County	119	115	-	1	-	-	-	3	2.5	3	6
Neelyville city, Butler County	487	386	79	7	4	-	2	9	1.8	8	-
Nelson city, Saline County	212	198	13	-	-	-	-	1	0.5	1	-
Neosho city, Newton County	10 505	9 559	109	169	41	105	287	235	2.2	183	444
Nevada city, Vernon County	8 607	8 245	89	81	38	4	42	108	1.3	90	111

Table 4. **Race and Hispanic or Latino: 2000**—Con.

[For information on confidentiality protection, nonsampling error, and definitions, see text]

Not Hispanic or Latino										
	One race							Two or more races		
	White									**State County Place**
Total	Number	Percent of total population	Black or African American	American Indian and Alaska Native	Asian	Native Hawaiian and Other Pacific Islander	Some other race	Total	Two races excluding Some other race, and three or more races	
										PLACE—Con.
1 341	1 306	96.8	2	11	4	-	-	18	16	Mansfield city, Wright County
9 023	6 922	75.0	1 461	28	389	6	12	205	154	Maplewood city, St. Louis County
1 490	1 427	95.0	2	21	12	-	-	28	27	Marble Hill city, Bollinger County
2 537	2 500	97.7	3	16	5	-	-	13	11	Marceline city
-	-	(X)	-	-	-	-	-	-	-	Chariton County (part)
2 537	2 500	97.7	3	16	5	-	-	13	11	Linn County (part)
2 100	2 043	96.7	2	14	8	-	3	30	29	Marionville city, Lawrence County
2 171	1 739	77.8	112	4	259	-	7	50	35	Marlborough village, St. Louis County
248	242	96.4	-	1	1	-	-	4	4	Marquand city, Madison County
11 542	10 309	82.9	909	30	46	42	12	194	185	Marshall city, Saline County
5 620	5 507	96.3	11	21	17	-	1	63	55	Marshfield city, Webster County
596	453	74.3	137	1	-	-	-	5	5	Marston city, New Madrid County
834	809	96.7	9	3	3	-	2	8	8	Marthasville city, Warren County
324	319	97.9	2	-	-	-	-	3	2	Martinsburg town, Audrain County
25 157	21 593	83.8	1 419	42	1 830	8	23	242	211	Maryland Heights city, St. Louis County
10 477	10 071	95.2	156	18	153	2	3	74	64	Maryville city, Nodaway County
596	591	97.7	1	2	-	-	-	2	2	Matthews city, New Madrid County
1 206	1 195	98.6	1	4	2	-	-	4	4	Maysville city, DeKalb County
286	253	86.1	28	-	-	-	-	5	5	Mayview city, Lafayette County
453	450	98.5	2	-	-	-	-	1	1	Meadville city, Linn County
28 405	27 056	93.9	503	35	501	3	20	287	220	Mehlville CDP, St. Louis County
2 050	2 030	98.5	-	4	3	-	-	13	11	Memphis city, Scotland County
208	204	98.1	-	1	-	-	-	3	3	Mendon city, Chariton County
341	339	99.1	-	1	-	-	-	1	1	Mercer town, Mercer County
1 132	1 117	97.8	-	4	-	-	-	11	11	Merriam Woods village, Taney County
83	73	88.0	-	-	-	-	-	10	10	Merwin village, Bates County
246	241	96.8	-	3	-	-	-	2	2	Meta city, Osage County
67	67	100.0	-	-	-	-	-	-	-	Metz town, Vernon County
11 221	9 992	88.3	1 032	29	57	-	16	95	87	Mexico city, Audrain County
154	153	95.6	1	-	-	-	-	-	-	Miami city, Saline County
198	197	99.0	-	-	-	-	-	1	-	Middletown town, Montgomery County
1 530	1 510	77.1	1	2	3	2	-	12	10	Milan city, Sullivan County
52	51	98.1	-	-	-	-	-	1	1	Milford village, Barton County
75	75	100.0	-	-	-	-	-	-	-	Millard village, Adair County
747	734	97.3	1	1	-	-	-	11	11	Miller city, Lawrence County
219	211	96.3	-	1	-	2	-	5	5	Mill Spring village, Wayne County
83	82	97.6	-	1	-	-	-	-	-	Milo village, Vernon County
407	396	96.8	-	7	-	-	-	4	4	Mindenmines city, Barton County
1 032	978	92.6	23	6	10	3	-	12	12	Miner city
-	-	(X)	-	-	-	-	-	-	-	Mississippi County (part)
1 032	978	92.6	23	6	10	3	-	12	12	Scott County (part)
357	330	90.9	11	3	-	-	4	9	7	Mineral Point town, Washington County
125	123	96.9	-	-	1	-	-	1	1	Miramiguoa Park village, Franklin County
295	276	93.6	8	-	-	-	-	11	10	Missouri City city, Clay County
11 746	10 695	89.5	790	35	71	2	14	139	134	Moberly city, Randolph County
187	185	98.4	-	1	1	-	-	-	-	Mokane city, Callaway County
2 654	322	12.1	2 274	1	7	-	7	43	42	Moline Acres city, St. Louis County
6 562	6 389	86.4	6	58	43	6	2	58	57	Monett city
4 469	4 345	84.1	6	48	26	3	-	41	40	Barry County (part)
2 093	2 044	91.8	-	10	17	3	2	17	17	Lawrence County (part)
2 577	2 305	89.1	229	1	-	4	9	29	27	Monroe City city
506	495	97.8	9	-	-	1	-	1	1	Marion County (part)
2 071	1 810	86.9	220	1	-	3	9	28	26	Monroe County (part)
-	-	(X)	-	-	-	-	-	-	-	Ralls County (part)
2 434	2 296	94.0	93	6	4	-	2	33	29	Montgomery City city, Montgomery County
126	124	98.4	1	1	-	-	-	-	-	Monticello village, Lewis County
417	412	98.8	-	2	1	-	-	2	1	Montrose city, Henry County
89	89	100.0	-	-	-	-	-	-	-	Mooresville village, Livingston County
989	966	95.2	5	3	1	-	-	14	14	Morehouse city, New Madrid County
786	772	97.5	6	2	-	-	-	6	6	Morley city, Scott County
120	119	96.7	-	-	-	-	-	1	1	Morrison city, Gasconade County
337	333	96.8	-	1	-	-	-	3	2	Morrisville town, Polk County
238	221	91.3	-	1	5	-	-	11	11	Mosby city, Clay County
1 726	1 633	93.7	55	6	2	-	-	30	28	Moscow Mills city, Lincoln County
1 187	1 174	98.4	1	7	1	-	-	4	4	Mound City city, Holt County
103	101	98.1	-	2	-	-	-	-	-	Moundville town, Vernon County
4 524	4 432	96.9	8	28	4	-	1	51	42	Mountain Grove city
130	130	100.0	-	-	-	-	-	-	-	Texas County (part)
4 394	4 302	96.8	8	28	4	-	1	51	42	Wright County (part)
2 392	2 290	94.2	-	25	7	1	-	69	66	Mountain View city, Howell County
123	116	94.3	3	1	-	-	-	3	2	Mount Leonard town, Saline County
143	137	95.8	-	1	-	-	-	5	5	Mount Moriah town, Harrison County
3 968	3 860	96.1	27	35	11	-	3	32	25	Mount Vernon city, Lawrence County
8 951	8 774	97.0	19	17	39	-	7	95	79	Murphy CDP, Jefferson County
208	197	94.7	4	-	1	-	-	6	6	Napoleon city, Lafayette County
595	562	92.1	-	18	2	-	-	13	13	Naylor city, Ripley County
113	110	92.4	-	1	-	-	-	2	2	Neck City city, Jasper County
487	386	79.3	79	7	4	-	2	9	8	Neelyville city, Butler County
212	198	93.4	13	-	-	-	-	1	1	Nelson city, Saline County
10 061	9 436	89.8	105	164	41	105	11	199	179	Neosho city, Newton County
8 496	8 187	95.1	89	79	38	3	10	90	86	Nevada city, Vernon County

Table 4. **Race and Hispanic or Latino: 2000**—Con.

[For information on confidentiality protection, nonsampling error, and definitions, see text]

State County Place	Total population	Race: One race: White	Black or African American	American Indian and Alaska Native	Asian	Native Hawaiian and Other Pacific Islander	Some other race	Two or more races: Number	Percent of total population	Two races excluding Some other race, and three or more races	Hispanic or Latino (of any race)
PLACE—Con.											
Newark village, Knox County	100	99	-	-	1	-	-	-	-	-	-
New Bloomfield city, Callaway County	599	578	3	5	2	-	-	11	1.8	10	5
Newburg city, Phelps County	484	469	-	2	2	-	2	9	1.9	9	3
New Cambria city, Macon County	222	216	1	2	-	-	-	3	1.4	3	1
New Florence city, Montgomery County	764	742	8	5	1	-	7	1	0.1	1	12
New Franklin city, Howard County	1 145	1 107	11	1	-	4	9	13	1.1	10	24
New Hampton city, Harrison County	349	349	-	-	-	-	-	-	-	-	6
New Haven city, Franklin County	1 867	1 830	12	5	-	-	-	20	1.1	19	16
New London city, Ralls County	1 001	924	63	2	1	1	-	10	1.0	10	7
New Madrid city, New Madrid County	3 334	2 419	883	6	10	-	3	13	0.4	12	23
New Melle city, St. Charles County	124	122	2	-	-	-	-	-	-	-	-
Newtonia town, Newton County	231	214	-	9	-	-	4	4	1.7	4	5
Newtown town, Sullivan County	209	206	-	1	-	-	1	1	0.5	1	9
Niangua city, Webster County	445	428	2	9	-	-	3	3	0.7	3	6
Nixa city, Christian County	12 124	11 812	56	44	52	2	36	122	1.0	116	153
Noel city, McDonald County	1 480	1 057	5	32	1	1	340	44	3.0	28	540
Norborne city, Carroll County	805	766	29	10	-	-	-	-	-	-	8
Normandy city, St. Louis County	5 153	1 382	3 436	13	164	3	24	131	2.5	85	66
North Kansas City city, Clay County	4 714	3 888	187	28	202	11	156	242	5.1	117	398
North Lilbourn village, New Madrid County	95	5	89	-	-	-	-	1	1.1	1	-
Northmoor city, Platte County	399	372	3	5	6	-	2	11	2.8	7	13
North Wardell village, Pemiscot County	170	168	-	2	-	-	-	-	-	-	-
Northwoods city, St. Louis County	4 643	290	4 302	2	6	-	5	38	0.8	31	10
Norwood city, Wright County	552	541	-	5	-	-	-	6	1.1	6	3
Norwood Court town, St. Louis County	1 061	58	984	3	4	-	3	9	0.8	5	5
Novelty village, Knox County	119	119	-	-	-	-	-	-	-	-	-
Novinger city, Adair County	534	530	-	4	-	-	-	-	-	-	8
Oak Grove village, Franklin County	382	374	-	1	2	-	-	5	1.3	5	4
Oak Grove city	5 535	5 373	14	14	23	11	42	58	1.0	52	92
Jackson County (part)	5 517	5 356	14	13	23	11	42	58	1.1	52	88
Lafayette County (part)	18	17	-	1	-	-	-	-	-	-	4
Oakland city, St. Louis County	1 540	1 499	26	-	8	-	3	4	0.3	4	10
Oak Ridge town, Cape Girardeau County	202	198	2	1	-	-	-	1	0.5	1	-
Oaks village, Clay County	136	128	2	-	-	-	3	3	2.2	3	4
Oakview village, Clay County	386	367	4	9	4	-	1	1	0.3	1	5
Oakville CDP, St. Louis County	35 309	34 563	86	47	324	6	72	211	0.6	176	365
Oakwood village, Clay County	197	192	-	1	3	-	1	-	-	-	6
Oakwood Park village, Clay County	183	182	-	1	-	-	-	-	-	-	4
Odessa city, Lafayette County	4 818	4 678	57	13	5	2	16	47	1.0	44	35
O'Fallon city, St. Charles County	46 169	44 006	1 033	108	342	13	197	470	1.0	385	671
Old Appleton town, Cape Girardeau County	82	81	-	-	-	-	1	-	-	-	1
Old Monroe city, Lincoln County	250	246	-	-	-	-	2	2	0.8	2	7
Olean town, Miller County	157	153	-	2	-	-	-	2	1.3	2	-
Olivette city, St. Louis County	7 438	5 235	1 629	6	372	1	56	139	1.9	87	117
Olympian Village city, Jefferson County	669	653	-	2	10	-	-	4	0.6	4	4
Oran city, Scott County	1 264	1 231	5	5	-	-	16	7	0.6	5	32
Oregon city, Holt County	935	920	-	5	1	1	-	8	0.9	8	1
Oronogo city, Jasper County	976	914	-	20	1	-	9	32	3.3	32	17
Orrick city, Ray County	889	875	-	6	-	-	-	8	0.9	6	15
Osage Beach city	3 662	3 565	28	15	18	-	6	30	0.8	27	44
Camden County (part)	3 418	3 327	28	15	17	-	6	25	0.7	24	36
Miller County (part)	244	238	-	-	1	-	-	5	2.0	3	8
Osborn city	455	450	1	-	-	-	-	4	0.9	3	2
Clinton County (part)	64	64	-	-	-	-	-	-	-	-	1
DeKalb County (part)	391	386	1	-	-	-	-	4	1.0	3	1
Osceola city, St. Clair County	835	813	3	5	2	1	4	7	0.8	6	9
Osgood village, Sullivan County	51	48	2	-	-	-	1	-	-	-	1
Otterville city, Cooper County	476	469	-	1	-	-	2	4	0.8	3	4
Overland city, St. Louis County	16 838	14 069	1 885	54	339	5	140	346	2.1	269	368
Owensville city, Gasconade County	2 500	2 461	2	6	4	-	2	25	1.0	24	9
Ozark city, Christian County	9 665	9 313	32	69	29	7	57	158	1.6	145	164
Pacific city	5 482	5 172	160	17	21	2	29	81	1.5	63	59
Franklin County (part)	5 479	5 170	159	17	21	2	29	81	1.5	63	59
St. Louis County (part)	3	2	1	-	-	-	-	-	-	-	-
Pagedale city, St. Louis County	3 616	205	3 330	11	8	-	10	52	1.4	48	36
Palmyra city, Marion County	3 467	3 336	91	8	9	-	1	22	0.6	22	21
Paris city, Monroe County	1 529	1 409	95	14	1	-	-	10	0.7	9	7
Parkdale village, Jefferson County	205	200	-	-	1	-	2	2	1.0	1	3
Park Hills city, St. Francois County	7 861	7 674	25	21	35	2	32	72	0.9	61	72
Parkville city, Platte County	4 059	3 668	191	21	53	39	33	54	1.3	47	92
Parkway village, Franklin County	280	276	-	-	-	-	-	4	1.4	4	1
Parma city, New Madrid County	852	489	354	-	-	-	1	8	0.9	6	7
Parnell city, Nodaway County	197	196	1	-	-	-	-	-	-	-	-
Pasadena Hills city, St. Louis County	1 147	344	773	2	6	-	1	21	1.8	16	10
Pasadena Park village, St. Louis County	489	196	261	2	9	-	11	10	2.0	10	12
Pascola village, Pemiscot County	138	135	-	-	-	-	-	3	2.2	3	1
Passaic town, Bates County	40	39	-	1	-	-	-	-	-	-	3
Pattonsburg city, Daviess County	261	258	-	-	1	-	-	2	0.8	2	4
Paynesville village, Pike County	91	67	24	-	-	-	-	-	-	-	-
Peculiar city, Cass County	2 604	2 531	7	11	9	2	5	39	1.5	34	38
Penermon village, Stoddard County	75	12	63	-	-	-	-	-	-	-	-
Perry city, Ralls County	666	657	4	4	1	-	-	-	-	-	5

Table 4. **Race and Hispanic or Latino: 2000**—Con.

[For information on confidentiality protection, nonsampling error, and definitions, see text]

Not Hispanic or Latino										
	One race							Two or more races		
	White									**State County Place**
Total	Number	Percent of total population	Black or African American	American Indian and Alaska Native	Asian	Native Hawaiian and Other Pacific Islander	Some other race	Total	Two races excluding Some other race, and three or more races	
										PLACE—Con.
100	99	99.0	-	-	1	-	-	-	-	Newark village, Knox County
594	573	95.7	3	5	2	-	-	11	10	New Bloomfield city, Callaway County
481	467	96.5	-	2	2	-	1	9	9	Newburg city, Phelps County
221	215	96.8	1	2	-	-	-	3	3	New Cambria city, Macon County
752	738	96.6	8	5	-	-	-	1	1	New Florence city, Montgomery County
1 121	1 092	95.4	11	1	-	4	1	12	10	New Franklin city, Howard County
343	343	98.3	-	-	-	-	-	-	-	New Hampton city, Harrison County
1 851	1 815	97.2	12	5	-	-	-	19	19	New Haven city, Franklin County
994	918	91.7	62	2	1	1	-	10	10	New London city, Ralls County
3 311	2 402	72.0	883	5	10	-	-	11	11	New Madrid city, New Madrid County
124	122	98.4	2	-	-	-	-	-	-	New Melle city, St. Charles County
226	213	92.2	-	9	-	-	-	4	4	Newtonia town, Newton County
200	199	95.2	-	-	-	-	-	1	1	Newtown town, Sullivan County
439	425	95.5	2	9	-	-	-	3	3	Niangua city, Webster County
11 971	11 697	96.5	56	43	50	2	7	116	113	Nixa city, Christian County
940	877	59.3	1	32	1	1	-	28	28	Noel city, McDonald County
797	758	94.2	29	10	-	-	-	-	-	Norborne city, Carroll County
5 087	1 355	26.3	3 422	13	164	3	9	121	80	Normandy city, St. Louis County
4 316	3 673	77.9	185	26	200	11	14	207	113	North Kansas City city, Clay County
95	5	5.3	89	-	-	-	-	1	1	North Lilbourn village, New Madrid County
386	364	91.2	3	5	6	-	-	8	7	Northmoor city, Platte County
170	168	98.8	-	2	-	-	-	-	-	North Wardell village, Pemiscot County
4 633	290	6.2	4 293	2	6	-	5	37	30	Northwoods city, St. Louis County
549	538	97.5	-	5	-	-	-	6	6	Norwood city, Wright County
1 056	58	5.5	981	3	4	-	2	8	5	Norwood Court town, St. Louis County
119	119	100.0	-	-	-	-	-	-	-	Novelty village, Knox County
526	522	97.8	-	4	-	-	-	-	-	Novinger city, Adair County
378	370	96.9	-	1	2	-	-	5	5	Oak Grove village, Franklin County
5 443	5 335	96.4	14	14	23	11	2	44	43	Oak Grove city
5 429	5 322	96.5	14	13	23	11	2	44	43	Jackson County (part)
14	13	72.2	-	1	-	-	-	-	-	Lafayette County (part)
1 530	1 490	96.8	26	-	8	-	2	4	4	Oakland city, St. Louis County
202	198	98.0	2	1	-	-	-	1	1	Oak Ridge town, Cape Girardeau County
132	125	91.9	2	-	-	-	2	3	3	Oaks village, Clay County
381	363	94.0	4	9	4	-	-	1	1	Oakview village, Clay County
34 944	34 290	97.1	84	43	324	2	13	188	172	Oakville CDP, St. Louis County
191	187	94.9	-	1	3	-	-	-	-	Oakwood village, Clay County
179	178	97.3	-	1	-	-	-	-	-	Oakwood Park village, Clay County
4 783	4 656	96.6	57	13	4	2	4	47	44	Odessa city, Lafayette County
45 498	43 576	94.4	1 029	96	340	10	40	407	369	O'Fallon city, St. Charles County
81	81	98.8	-	-	-	-	-	-	-	Old Appleton town, Cape Girardeau County
243	241	96.4	-	-	-	-	-	2	2	Old Monroe city, Lincoln County
157	153	97.5	-	2	-	-	-	2	2	Olean town, Miller County
7 321	5 172	69.5	1 625	5	372	1	22	124	86	Olivette city, St. Louis County
665	649	97.0	-	2	10	-	-	4	4	Olympian Village city, Jefferson County
1 232	1 216	96.2	5	5	-	-	-	6	5	Oran city, Scott County
934	919	98.3	-	5	1	1	-	8	8	Oregon city, Holt County
959	906	92.8	-	20	1	-	-	32	32	Oronogo city, Jasper County
874	864	97.2	-	6	-	-	-	4	4	Orrick city, Ray County
3 618	3 526	96.3	28	15	18	-	2	29	26	Osage Beach city
3 382	3 296	96.4	28	15	17	-	2	24	23	Camden County (part)
236	230	94.3	-	-	1	-	-	5	3	Miller County (part)
453	449	98.7	-	-	-	-	-	4	3	Osborn city
63	63	98.4	-	-	-	-	-	-	-	Clinton County (part)
390	386	98.7	-	-	-	-	-	4	3	DeKalb County (part)
826	810	97.0	2	5	2	1	-	6	5	Osceola city, St. Clair County
50	48	94.1	2	-	-	-	-	-	-	Osgood village, Sullivan County
472	466	97.9	-	1	-	-	2	3	3	Otterville city, Cooper County
16 470	13 875	82.4	1 880	51	329	5	25	305	261	Overland city, St. Louis County
2 491	2 457	98.3	1	6	4	-	-	23	22	Owensville city, Gasconade County
9 501	9 240	95.6	28	61	28	6	-	138	135	Ozark city, Christian County
5 423	5 142	93.8	160	17	19	2	4	79	63	Pacific city
5 420	5 140	93.8	159	17	19	2	4	79	63	Franklin County (part)
3	2	66.7	1	-	-	-	-	-	-	St. Louis County (part)
3 580	194	5.4	3 319	6	8	-	4	49	47	Pagedale city, St. Louis County
3 446	3 319	95.7	90	7	9	-	-	21	21	Palmyra city, Marion County
1 522	1 402	91.7	95	14	1	-	-	10	9	Paris city, Monroe County
202	200	97.6	-	-	1	-	-	1	1	Parkdale village, Jefferson County
7 789	7 642	97.2	25	20	35	2	1	64	55	Park Hills city, St. Francois County
3 967	3 610	88.9	191	20	52	39	7	48	45	Parkville city, Platte County
279	275	98.2	-	-	-	-	-	4	4	Parkway village, Franklin County
845	483	56.7	354	-	-	-	1	7	6	Parma city, New Madrid County
197	196	99.5	1	-	-	-	-	-	-	Parnell city, Nodaway County
1 137	340	29.6	772	2	6	-	1	16	16	Pasadena Hills city, St. Louis County
477	194	39.7	261	2	9	-	2	9	9	Pasadena Park village, St. Louis County
137	134	97.1	-	-	-	-	-	3	3	Pascola village, Pemiscot County
37	36	90.0	-	1	-	-	-	-	-	Passaic town, Bates County
257	254	97.3	-	-	1	-	-	2	2	Pattonsburg city, Daviess County
91	67	73.6	24	-	-	-	-	-	-	Paynesville village, Pike County
2 566	2 502	96.1	6	11	9	2	-	36	34	Peculiar city, Cass County
75	12	16.0	63	-	-	-	-	-	-	Penermon village, Stoddard County
661	652	97.9	4	4	1	-	-	-	-	Perry city, Ralls County

Table 4. **Race and Hispanic or Latino: 2000**—Con.

[For information on confidentiality protection, nonsampling error, and definitions, see text]

State County Place	Total population	Race: One race: White	Black or African American	American Indian and Alaska Native	Asian	Native Hawaiian and Other Pacific Islander	Some other race	Two or more races: Number	Percent of total population	Two races excluding Some other race, and three or more races	Hispanic or Latino (of any race)
PLACE—Con.											
Perryville city, Perry County	7 667	7 473	19	13	101	1	12	48	0.6	38	54
Pevely city, Jefferson County	3 768	3 613	60	14	17	-	11	53	1.4	50	35
Phillipsburg village, Laclede County	201	176	-	3	2	5	5	10	5.0	9	11
Pickering town, Nodaway County	154	152	-	1	-	-	-	1	0.6	-	-
Piedmont city, Wayne County	1 992	1 954	3	8	7	-	4	16	0.8	16	12
Pierce City city, Lawrence County	1 385	1 336	3	15	-	-	3	28	2.0	26	14
Pilot Grove city, Cooper County	723	704	7	5	-	-	-	7	1.0	7	4
Pilot Knob city, Iron County	697	641	41	2	4	-	6	3	0.4	2	12
Pine Lawn city, St. Louis County	4 204	99	4 034	5	3	-	17	46	1.1	43	16
Pineville town, McDonald County	768	735	-	20	-	-	3	10	1.3	9	8
Pinhook village, Mississippi County	48	5	42	-	-	-	-	1	2.1	1	-
Platte City city, Platte County	3 866	3 560	129	19	31	-	45	82	2.1	69	108
Platte Woods city, Platte County	474	455	12	-	1	-	2	4	0.8	4	4
Plattsburg city, Clinton County	2 354	2 147	147	5	5	-	12	38	1.6	32	23
Pleasant Hill city, Cass County	5 582	5 445	12	19	21	-	25	60	1.1	51	88
Pleasant Hope city, Polk County	548	533	3	4	-	-	-	8	1.5	8	3
Pleasant Valley city, Clay County	3 321	3 124	73	25	20	-	25	54	1.6	41	98
Pocahontas town, Cape Girardeau County	127	127	-	-	-	-	-	-	-	-	1
Pollock village, Sullivan County	131	130	-	-	-	-	1	-	-	-	2
Polo city, Caldwell County	582	579	-	-	-	-	1	2	0.3	2	8
Poplar Bluff city, Butler County	16 651	14 493	1 617	91	86	-	80	284	1.7	232	224
Portage Des Sioux city, St. Charles County	351	348	-	1	-	-	2	-	-	-	5
Portageville city	3 295	2 702	539	6	10	-	9	29	0.9	29	27
New Madrid County (part)	3 295	2 702	539	6	10	-	9	29	0.9	29	27
Pemiscot County (part)	-	-	-	-	-	-	-	-	(X)	-	-
Potosi city, Washington County	2 662	2 545	57	12	4	-	6	38	1.4	36	22
Powersville village, Putnam County	86	86	-	-	-	-	-	-	-	-	-
Prairie Home city, Cooper County	220	211	-	1	-	-	-	8	3.6	8	3
Prathersville village, Clay County	111	109	-	-	-	-	-	2	1.8	2	-
Preston town, Hickory County	113	113	-	-	-	-	-	-	-	-	-
Princeton city, Mercer County	1 047	1 035	1	7	-	-	-	4	0.4	4	3
Purcell city, Jasper County	357	345	-	8	2	-	-	2	0.6	2	11
Purdin city, Linn County	223	221	1	-	-	-	-	1	0.4	1	2
Purdy city, Barry County	1 103	899	1	8	2	-	162	31	2.8	19	199
Puxico city, Stoddard County	1 145	1 081	48	2	-	-	7	7	0.6	7	9
Queen City city, Schuyler County	638	626	-	5	-	-	-	7	1.1	6	9
Quitman town, Nodaway County	46	46	-	-	-	-	-	-	-	-	-
Qulin city, Butler County	467	460	2	-	-	-	-	5	1.1	3	1
Randolph village, Clay County	47	45	-	-	-	-	-	2	4.3	2	-
Ravenwood town, Nodaway County	448	442	-	1	1	-	-	4	0.9	4	-
Raymondville town, Texas County	442	427	2	2	3	-	-	8	1.8	8	2
Raymore city, Cass County	11 146	10 620	205	55	74	5	40	147	1.3	132	226
Raytown city, Jackson County	30 388	25 594	3 567	132	233	47	260	555	1.8	437	712
Rayville village, Ray County	204	199	-	-	-	-	-	5	2.5	5	-
Rea city, Andrew County	56	56	-	-	-	-	-	-	-	-	-
Redings Mill village, Newton County	159	145	-	8	-	1	-	5	3.1	5	3
Reeds town, Jasper County	103	99	1	-	-	-	-	3	2.9	3	2
Reeds Spring city, Stone County	465	448	-	5	1	-	4	7	1.5	5	7
Renick village, Randolph County	221	211	-	2	-	-	-	8	3.6	8	-
Rensselaer village, Ralls County	145	145	-	-	-	-	-	-	-	-	5
Republic city, Greene County	8 438	8 221	20	47	41	2	20	87	1.0	77	88
Revere town, Clark County	121	120	-	-	-	-	1	-	-	-	1
Rhineland town, Montgomery County	176	174	-	-	-	-	-	2	1.1	2	4
Richards town, Vernon County	95	92	-	-	-	-	-	3	3.2	2	-
Rich Hill city, Bates County	1 461	1 422	2	20	2	-	3	12	0.8	11	12
Richland city	1 805	1 739	3	12	8	3	10	30	1.7	29	28
Camden County (part)	102	95	-	2	1	-	-	4	3.9	4	2
Laclede County (part)	85	83	-	-	-	1	-	1	1.2	1	-
Pulaski County (part)	1 618	1 561	3	10	7	2	10	25	1.5	24	26
Richmond city, Ray County	6 116	5 767	228	16	3	-	23	79	1.3	75	63
Richmond Heights city, St. Louis County	9 602	7 829	1 279	24	307	1	33	129	1.3	110	167
Ridgely village, Platte County	64	59	-	-	-	-	5	-	-	-	5
Ridgeway city, Harrison County	530	517	-	5	3	-	-	5	0.9	2	11
Risco city, New Madrid County	392	390	1	-	-	-	-	1	0.3	1	-
Ritchey town, Newton County	76	73	-	3	-	-	-	-	-	-	-
River Bend village, Jackson County	10	10	-	-	-	-	-	-	-	-	-
Riverside city, Platte County	2 979	2 522	183	31	69	2	91	81	2.7	49	211
Riverview village, St. Louis County	3 146	1 826	1 250	12	5	-	8	45	1.4	39	51
Rives town, Dunklin County	88	80	-	-	-	-	5	3	3.4	-	8
Rocheport city, Boone County	208	185	7	3	3	-	1	9	4.3	9	-
Rockaway Beach city, Taney County	577	556	1	5	-	-	3	12	2.1	12	9
Rock Hill city, St. Louis County	4 765	3 245	1 304	8	94	1	10	103	2.2	85	61
Rock Port city, Atchison County	1 395	1 386	1	2	-	-	3	3	0.2	2	7
Rockville city, Bates County	162	158	1	-	-	-	-	3	1.9	2	3
Rogersville city	1 508	1 443	6	11	6	-	-	42	2.8	34	18
Greene County (part)	29	28	-	-	-	-	-	1	3.4	-	-
Webster County (part)	1 479	1 415	6	11	6	-	-	41	2.8	34	18
Rolla city, Phelps County	16 367	14 599	478	76	797	20	120	277	1.7	206	282
Roscoe village, St. Clair County	112	112	-	-	-	-	-	-	-	-	-
Rosebud city, Gasconade County	364	355	1	-	-	-	-	8	2.2	8	-
Rosendale city, Andrew County	180	179	-	-	-	-	-	1	0.6	1	1
Rothville village, Chariton County	93	92	-	-	-	-	-	1	1.1	1	-
Rush Hill village, Audrain County	130	130	-	-	-	-	-	-	-	-	-

Table 4. **Race and Hispanic or Latino: 2000**—Con.

[For information on confidentiality protection, nonsampling error, and definitions, see text]

Not Hispanic or Latino										
	One race							Two or more races		
	White									**State County Place**
Total	Number	Percent of total population	Black or African American	American Indian and Alaska Native	Asian	Native Hawaiian and Other Pacific Islander	Some other race	Total	Two races excluding Some other race, and three or more races	
										PLACE—Con.
7 613	7 432	96.9	19	13	101	1	1	46	38	Perryville city, Perry County
3 733	3 595	95.4	59	14	17	-	2	46	43	Pevely city, Jefferson County
190	173	86.1	-	2	2	5	-	8	7	Phillipsburg village, Laclede County
154	152	98.7	-	1	-	-	-	1	-	Pickering town, Nodaway County
1 980	1 943	97.5	3	7	7	-	4	16	16	Piedmont city, Wayne County
1 371	1 327	95.8	2	15	-	-	-	27	26	Pierce City city, Lawrence County
719	700	96.8	7	5	-	-	-	7	7	Pilot Grove city, Cooper County
685	634	91.0	41	2	4	-	1	3	2	Pilot Knob city, Iron County
4 188	99	2.4	4 023	4	3	-	16	43	41	Pine Lawn city, St. Louis County
760	731	95.2	-	19	-	-	-	10	9	Pineville town, McDonald County
48	5	10.4	42	-	-	-	-	1	1	Pinhook village, Mississippi County
3 758	3 510	90.8	128	19	31	-	1	69	67	Platte City city, Platte County
470	454	95.8	12	-	1	-	-	3	3	Platte Woods city, Platte County
2 331	2 137	90.8	143	5	5	-	4	37	32	Plattsburg city, Clinton County
5 494	5 399	96.7	12	15	20	-	1	47	47	Pleasant Hill city, Cass County
545	530	96.7	3	4	-	-	-	8	8	Pleasant Hope city, Polk County
3 223	3 063	92.2	69	24	20	-	1	46	40	Pleasant Valley city, Clay County
126	126	99.2	-	-	-	-	-	-	-	Pocahontas town, Cape Girardeau County
129	129	98.5	-	-	-	-	-	-	-	Pollock village, Sullivan County
574	572	98.3	-	-	-	-	-	2	2	Polo city, Caldwell County
16 427	14 384	86.4	1 605	85	85	-	14	254	228	Poplar Bluff city, Butler County
346	345	98.3	-	1	-	-	-	-	-	Portage Des Sioux city, St. Charles County
3 268	2 687	81.5	535	6	10	-	1	29	29	Portageville city
3 268	2 687	81.5	535	6	10	-	1	29	29	New Madrid County (part)
-	-	(X)	-	-	-	-	-	-	-	Pemiscot County (part)
2 640	2 530	95.0	56	11	4	-	3	36	35	Potosi city, Washington County
86	86	100.0	-	-	-	-	-	-	-	Powersville village, Putnam County
217	208	94.5	-	1	-	-	-	8	8	Prairie Home city, Cooper County
111	109	98.2	-	-	-	-	-	2	2	Prathersville village, Clay County
113	113	100.0	-	-	-	-	-	-	-	Preston town, Hickory County
1 044	1 033	98.7	1	7	-	-	-	3	3	Princeton city, Mercer County
346	334	93.6	-	8	2	-	-	2	2	Purcell city, Jasper County
221	219	98.2	1	-	-	-	-	1	1	Purdin city, Linn County
904	873	79.1	1	8	2	-	-	20	19	Purdy city, Barry County
1 136	1 079	94.2	48	2	-	-	-	7	7	Puxico city, Stoddard County
629	618	96.9	-	5	-	-	-	6	6	Queen City city, Schuyler County
46	46	100.0	-	-	-	-	-	-	-	Quitman town, Nodaway County
466	459	98.3	2	-	-	-	-	5	3	Qulin city, Butler County
47	45	95.7	-	-	-	-	-	2	2	Randolph village, Clay County
448	442	98.7	-	1	1	-	-	4	4	Ravenwood town, Nodaway County
440	426	96.4	2	2	3	-	-	7	7	Raymondville town, Texas County
10 920	10 453	93.8	205	50	74	5	1	132	127	Raymore city, Cass County
29 676	25 233	83.0	3 544	122	229	46	26	476	427	Raytown city, Jackson County
204	199	97.5	-	-	-	-	-	5	5	Rayville village, Ray County
56	56	100.0	-	-	-	-	-	-	-	Rea city, Andrew County
156	142	89.3	-	8	-	1	-	5	5	Redings Mill village, Newton County
101	97	94.2	1	-	-	-	-	3	3	Reeds town, Jasper County
458	448	96.3	-	5	1	-	-	4	4	Reeds Spring city, Stone County
221	211	95.5	-	2	-	-	-	8	8	Renick village, Randolph County
140	140	96.6	-	-	-	-	-	-	-	Rensselaer village, Ralls County
8 350	8 157	96.7	20	44	39	2	4	84	77	Republic city, Greene County
120	120	99.2	-	-	-	-	-	-	-	Revere town, Clark County
172	170	96.6	-	-	-	-	-	2	2	Rhineland town, Montgomery County
95	92	96.8	-	-	-	-	-	3	2	Richards town, Vernon County
1 449	1 417	97.0	2	17	2	-	-	11	11	Rich Hill city, Bates County
1 777	1 720	95.3	3	11	8	3	3	29	29	Richland city
100	93	91.2	-	2	1	-	-	4	4	Camden County (part)
85	83	97.6	-	-	-	1	-	1	1	Laclede County (part)
1 592	1 544	95.4	3	9	7	2	3	24	24	Pulaski County (part)
6 053	5 729	93.7	227	15	3	-	6	73	72	Richmond city, Ray County
9 435	7 704	80.2	1 276	19	305	1	13	117	104	Richmond Heights city, St. Louis County
59	59	92.2	-	-	-	-	-	-	-	Ridgely village, Platte County
519	509	96.0	-	5	3	-	-	2	2	Ridgeway city, Harrison County
392	390	99.5	1	-	-	-	-	1	1	Risco city, New Madrid County
76	73	96.1	-	3	-	-	-	-	-	Ritchey town, Newton County
10	10	100.0	-	-	-	-	-	-	-	River Bend village, Jackson County
2 768	2 430	81.6	173	29	69	2	1	64	45	Riverside city, Platte County
3 095	1 792	57.0	1 242	12	5	-	2	42	38	Riverview village, St. Louis County
80	80	90.9	-	-	-	-	-	-	-	Rives town, Dunklin County
208	185	88.9	7	3	3	-	1	9	9	Rocheport city, Boone County
568	550	95.3	1	5	-	-	-	12	12	Rockaway Beach city, Taney County
4 704	3 206	67.3	1 299	8	94	1	2	94	82	Rock Hill city, St. Louis County
1 388	1 382	99.1	1	2	-	-	-	3	2	Rock Port city, Atchison County
159	156	96.3	1	-	-	-	-	2	2	Rockville city, Bates County
1 490	1 430	94.8	6	11	6	-	-	37	29	Rogersville city
29	28	96.6	-	-	-	-	-	1	-	Greene County (part)
1 461	1 402	94.8	6	11	6	-	-	36	29	Webster County (part)
16 085	14 459	88.3	470	72	797	20	19	248	194	Rolla city, Phelps County
112	112	100.0	-	-	-	-	-	-	-	Roscoe village, St. Clair County
364	355	97.5	1	-	-	-	-	8	8	Rosebud city, Gasconade County
179	178	98.9	-	-	-	-	-	1	1	Rosendale city, Andrew County
93	92	98.9	-	-	-	-	-	1	1	Rothville village, Chariton County
130	130	100.0	-	-	-	-	-	-	-	Rush Hill village, Audrain County

Table 4. **Race and Hispanic or Latino: 2000**—Con.

[For information on confidentiality protection, nonsampling error, and definitions, see text]

State County Place	Total population	Race: One race: White	Black or African American	American Indian and Alaska Native	Asian	Native Hawaiian and Other Pacific Islander	Some other race	Two or more races: Number	Percent of total population	Two races excluding Some other race, and three or more races	Hispanic or Latino (of any race)
PLACE—Con.											
Rushville town, Buchanan County	280	278	-	-	-	1	-	1	0.4	1	-
Russellville city, Cole County	758	742	-	5	2	-	1	8	1.1	8	15
Rutledge town, Scotland County	103	103	-	-	-	-	-	-	-	-	-
Saginaw village, Newton County	276	257	2	11	-	-	-	6	2.2	5	3
St. Ann city, St. Louis County	13 607	11 254	1 557	38	271	2	243	242	1.8	180	560
St. Charles city, St. Charles County	60 321	56 270	2 097	160	612	22	441	719	1.2	583	1 187
St. Clair city, Franklin County	4 390	4 278	33	20	9	-	4	46	1.0	36	31
St. Cloud village, Crawford County	56	53	-	-	-	-	3	-	-	-	6
Ste. Genevieve city, Ste. Genevieve County	4 476	4 300	96	26	14	-	11	29	0.6	22	50
St. Elizabeth village, Miller County	297	297	-	-	-	-	-	-	-	-	2
St. George city, St. Louis County	1 288	1 273	-	-	6	-	1	8	0.6	2	10
St. James city, Phelps County	3 704	3 474	10	20	11	-	16	173	4.7	111	34
St. John city, St. Louis County	6 871	5 620	961	16	87	-	53	134	2.0	113	163
St. Joseph city, Buchanan County	73 990	67 981	3 722	340	351	19	512	1 065	1.4	878	1 929
St. Louis city	348 189	152 666	178 266	950	6 891	94	2 783	6 539	1.9	4 399	7 022
St. Martins city, Cole County	1 023	996	9	2	2	-	8	6	0.6	4	13
St. Mary city, Ste. Genevieve County	377	350	12	3	-	-	6	6	1.6	6	8
St. Paul city, St. Charles County	1 634	1 617	1	2	-	-	3	11	0.7	10	21
St. Peters city, St. Charles County	51 381	48 427	1 440	105	632	4	224	549	1.1	438	768
St. Robert city, Pulaski County	2 760	1 784	560	16	150	11	80	159	5.8	111	169
St. Thomas town, Cole County	287	282	5	-	-	-	-	-	-	-	1
Salem city, Dent County	4 854	4 711	36	26	8	-	12	61	1.3	50	40
Salisbury city, Chariton County	1 726	1 637	73	3	3	-	1	9	0.5	8	10
Sappington CDP, St. Louis County	7 287	7 034	47	8	133	-	9	56	0.8	48	75
Sarcoxie city, Jasper County	1 354	1 299	1	13	-	-	1	40	3.0	35	11
Savannah city, Andrew County	4 762	4 685	14	18	10	-	12	23	0.5	20	28
Schell City city, Vernon County	286	286	-	-	-	-	-	-	-	-	3
Scotsdale town, Jefferson County	211	208	1	-	1	-	-	1	0.5	1	-
Scott City city	4 591	4 511	18	17	2	-	6	37	0.8	33	29
Cape Girardeau County (part)	-	-	-	-	-	-	-	-	(X)	-	-
Scott County (part)	4 591	4 511	18	17	2	-	6	37	0.8	33	29
Sedalia city, Pettis County	20 339	18 025	1 007	80	81	4	763	379	1.9	312	1 129
Sedgewickville village, Bollinger County	197	196	-	-	-	-	-	1	0.5	1	2
Seligman city, Barry County	877	788	-	26	-	4	34	25	2.9	16	58
Senath city, Dunklin County	1 650	1 514	9	6	1	-	107	13	0.8	8	191
Seneca city, Newton County	2 135	1 900	2	140	5	2	7	79	3.7	78	24
Seymour city, Webster County	1 834	1 766	1	10	7	-	13	37	2.0	33	33
Shelbina city, Shelby County	1 943	1 906	15	14	-	-	1	7	0.4	5	5
Shelbyville city, Shelby County	682	663	3	-	5	-	2	9	1.3	7	10
Sheldon city, Vernon County	529	525	-	1	-	1	-	2	0.4	2	-
Shell Knob CDP	1 393	1 368	-	5	-	2	3	15	1.1	14	20
Barry County (part)	1 075	1 060	-	4	-	2	-	9	0.8	8	15
Stone County (part)	318	308	-	1	-	-	3	6	1.9	6	5
Sheridan town, Worth County	185	183	-	-	-	-	-	2	1.1	2	-
Shoal Creek Drive village, Newton County	346	321	7	9	1	1	2	5	1.4	4	8
Shoal Creek Estates town, Newton County	51	47	-	1	-	-	-	3	5.9	1	2
Shrewsbury city, St. Louis County	6 644	6 244	98	12	175	1	36	78	1.2	60	112
Sibley village, Jackson County	347	333	5	4	1	-	3	1	0.3	1	11
Sikeston city	16 992	12 832	3 800	46	63	-	83	168	1.0	131	204
New Madrid County (part)	1 018	976	33	1	3	-	1	4	0.4	3	8
Scott County (part)	15 974	11 856	3 767	45	60	-	82	164	1.0	128	196
Silex village, Lincoln County	206	204	-	-	-	-	-	2	1.0	2	-
Silver Creek village, Newton County	608	580	-	7	6	-	2	13	2.1	8	1
Skidmore city, Nodaway County	342	340	1	-	-	-	-	1	0.3	1	-
Slater city, Saline County	2 083	1 813	200	4	4	1	21	40	1.9	34	34
Smithton city, Pettis County	510	497	-	4	1	-	2	6	1.2	3	3
Smithville city, Clay County	5 514	5 361	12	25	21	6	37	52	0.9	41	108
South Gifford village, Macon County	72	72	-	-	-	-	-	-	-	-	-
South Gorin town, Scotland County	143	142	-	-	1	-	-	-	-	-	-
South Greenfield village, Dade County	136	135	-	-	-	-	-	1	0.7	-	-
South Lineville town, Mercer County	37	37	-	-	-	-	-	-	-	-	-
South West City town, McDonald County	855	614	1	61	2	-	136	41	4.8	25	319
Spanish Lake CDP, St. Louis County	21 337	9 014	11 691	43	141	6	98	344	1.6	275	220
Sparta city, Christian County	1 144	1 104	3	10	4	-	4	19	1.7	18	14
Spickard city, Grundy County	315	307	-	-	1	-	-	7	2.2	5	3
Spokane CDP, Christian County	133	130	-	3	-	-	-	-	-	-	1
Springfield city	151 580	138 987	4 961	1 142	2 060	136	1 332	2 962	2.0	2 484	3 501
Christian County (part)	4	4	-	-	-	-	-	-	-	-	-
Greene County (part)	151 576	138 983	4 961	1 142	2 060	136	1 332	2 962	2.0	2 484	3 501
Stanberry city, Gentry County	1 243	1 224	1	7	1	-	5	5	0.4	4	2
Stark City town, Newton County	156	145	-	4	-	-	-	7	4.5	7	-
Steele city, Pemiscot County	2 263	1 830	394	1	-	-	21	17	0.8	12	41
Steelville city, Crawford County	1 429	1 416	-	2	-	6	1	4	0.3	4	1
Stella town, Newton County	178	175	-	1	-	-	-	2	1.1	2	2
Stewartsville city, DeKalb County	759	735	12	1	1	-	2	8	1.1	8	9
Stockton city, Cedar County	1 960	1 875	8	10	22	-	10	35	1.8	27	38
Stotesbury town, Vernon County	43	43	-	-	-	-	-	-	-	-	-
Stotts City city, Lawrence County	250	219	3	10	-	-	9	9	3.6	8	23
Stoutland village	177	169	-	-	-	-	-	8	4.5	7	-
Camden County (part)	146	138	-	-	-	-	-	8	5.5	7	-
Laclede County (part)	31	31	-	-	-	-	-	-	-	-	-

Table 4. **Race and Hispanic or Latino: 2000**—Con.

[For information on confidentiality protection, nonsampling error, and definitions, see text]

Not Hispanic or Latino										
	One race							Two or more races		
	White									**State County Place**
Total	Number	Percent of total population	Black or African American	American Indian and Alaska Native	Asian	Native Hawaiian and Other Pacific Islander	Some other race	Total	Two races excluding Some other race, and three or more races	
										PLACE—Con.
280	278	99.3	-	-	-	1	-	1	1	Rushville town, Buchanan County
743	731	96.4	-	4	-	-	-	8	8	Russellville city, Cole County
103	103	100.0	-	-	-	-	-	-	-	Rutledge town, Scotland County
273	254	92.0	2	11	-	-	-	6	5	Saginaw village, Newton County
13 047	10 974	80.6	1 529	35	267	2	30	210	174	St. Ann city, St. Louis County
59 134	55 582	92.1	2 079	143	607	20	83	620	560	St. Charles city, St. Charles County
4 359	4 261	97.1	33	17	9	-	-	39	34	St. Clair city, Franklin County
50	50	89.3	-	-	-	-	-	-	-	St. Cloud village, Crawford County
4 426	4 275	95.5	92	19	14	-	-	26	22	Ste. Genevieve city, Ste. Genevieve County
295	295	99.3	-	-	-	-	-	-	-	St. Elizabeth village, Miller County
1 278	1 264	98.1	-	-	6	-	-	8	2	St. George city, St. Louis County
3 670	3 458	93.4	10	20	11	-	1	170	110	St. James city, Phelps County
6 708	5 518	80.3	960	16	85	-	16	113	106	St. John city, St. Louis County
72 061	66 741	90.2	3 685	301	349	19	52	914	838	St. Joseph city, Buchanan County
341 167	149 329	42.9	177 446	862	6 820	83	647	5 980	4 219	St. Louis city
1 010	992	97.0	9	2	2	-	-	5	4	St. Martins city, Cole County
369	348	92.3	12	3	-	-	-	6	6	St. Mary city, Ste. Genevieve County
1 613	1 601	98.0	-	1	-	-	-	11	10	St. Paul city, St. Charles County
50 613	47 929	93.3	1 424	103	632	3	40	482	423	St. Peters city, St. Charles County
2 591	1 723	62.4	543	16	149	11	18	131	107	St. Robert city, Pulaski County
286	281	97.9	5	-	-	-	-	-	-	St. Thomas town, Cole County
4 814	4 693	96.7	33	24	8	-	-	56	49	Salem city, Dent County
1 716	1 628	94.3	73	3	3	-	-	9	8	Salisbury city, Chariton County
7 212	6 980	95.8	47	7	132	-	1	45	42	Sappington CDP, St. Louis County
1 343	1 289	95.2	1	13	-	-	-	40	35	Sarcoxie city, Jasper County
4 734	4 672	98.1	14	18	10	-	-	20	19	Savannah city, Andrew County
283	283	99.0	-	-	-	-	-	-	-	Schell City city, Vernon County
211	208	98.6	1	-	1	-	-	1	1	Scotsdale town, Jefferson County
4 562	4 490	97.8	18	16	2	-	-	36	33	Scott City city
-	-	(X)	-	-	-	-	-	-	-	Cape Girardeau County (part)
4 562	4 490	97.8	18	16	2	-	-	36	33	Scott County (part)
19 210	17 717	87.1	992	68	81	1	26	325	302	Sedalia city, Pettis County
195	194	98.5	-	-	-	-	-	1	1	Sedgewickville village, Bollinger County
819	774	88.3	-	25	-	4	-	16	16	Seligman city, Barry County
1 459	1 434	86.9	9	6	1	-	-	9	8	Senath city, Dunklin County
2 111	1 887	88.4	2	139	5	2	-	76	76	Seneca city, Newton County
1 801	1 757	95.8	1	6	7	-	-	30	29	Seymour city, Webster County
1 938	1 905	98.0	15	13	-	-	-	5	5	Shelbina city, Shelby County
672	656	96.2	3	-	5	-	-	8	7	Shelbyville city, Shelby County
529	525	99.2	-	1	-	1	-	2	2	Sheldon city, Vernon County
1 373	1 354	97.2	-	2	-	2	-	15	14	Shell Knob CDP
1 060	1 048	97.5	-	1	-	2	-	9	8	Barry County (part)
313	306	96.2	-	1	-	-	-	6	6	Stone County (part)
185	183	98.9	-	-	-	-	-	2	2	Sheridan town, Worth County
338	316	91.3	7	9	1	1	-	4	4	Shoal Creek Drive village, Newton County
49	45	88.2	-	1	-	-	-	3	1	Shoal Creek Estates town, Newton County
6 532	6 182	93.0	98	10	175	1	2	64	52	Shrewsbury city, St. Louis County
336	326	93.9	4	4	1	-	-	1	1	Sibley village, Jackson County
16 788	12 752	75.0	3 772	42	63	-	13	146	128	Sikeston city
1 010	970	95.3	33	-	3	-	1	3	3	New Madrid County (part)
15 778	11 782	73.8	3 739	42	60	-	12	143	125	Scott County (part)
206	204	99.0	-	-	-	-	-	2	2	Silex village, Lincoln County
607	579	95.2	-	7	6	-	2	13	8	Silver Creek village, Newton County
342	340	99.4	1	-	-	-	-	1	1	Skidmore city, Nodaway County
2 049	1 803	86.6	200	4	4	1	2	35	34	Slater city, Saline County
507	497	97.5	-	4	1	-	-	5	3	Smithton city, Pettis County
5 406	5 293	96.0	12	24	21	6	16	34	31	Smithville city, Clay County
72	72	100.0	-	-	-	-	-	-	-	South Gifford village, Macon County
143	142	99.3	-	-	1	-	-	-	-	South Gorin town, Scotland County
136	135	99.3	-	-	-	-	-	1	-	South Greenfield village, Dade County
37	37	100.0	-	-	-	-	-	-	-	South Lineville town, Mercer County
536	457	53.5	1	53	2	-	1	22	22	South West City town, McDonald County
21 117	8 934	41.9	11 638	39	141	6	50	309	259	Spanish Lake CDP, St. Louis County
1 130	1 095	95.7	3	10	4	-	-	18	18	Sparta city, Christian County
312	306	97.1	-	-	1	-	-	5	5	Spickard city, Grundy County
132	129	97.0	-	3	-	-	-	-	-	Spokane CDP, Christian County
148 079	137 140	90.5	4 863	1 088	2 028	129	225	2 606	2 354	Springfield city
4	4	100.0	-	-	-	-	-	-	-	Christian County (part)
148 075	137 136	90.5	4 863	1 088	2 028	129	225	2 606	2 354	Greene County (part)
1 241	1 224	98.5	1	7	1	-	3	5	4	Stanberry city, Gentry County
156	145	92.9	-	4	-	-	-	7	7	Stark City town, Newton County
2 222	1 815	80.2	391	1	-	-	-	15	11	Steele city, Pemiscot County
1 428	1 416	99.1	-	2	-	6	-	4	4	Steelville city, Crawford County
176	173	97.2	-	1	-	-	-	2	2	Stella town, Newton County
750	728	95.9	12	1	1	-	-	8	8	Stewartsville city, DeKalb County
1 922	1 853	94.5	8	9	22	-	-	30	24	Stockton city, Cedar County
43	43	100.0	-	-	-	-	-	-	-	Stotesbury town, Vernon County
227	206	82.4	3	10	-	-	-	8	8	Stotts City city, Lawrence County
177	169	95.5	-	-	-	-	-	8	7	Stoutland village
146	138	94.5	-	-	-	-	-	8	7	Camden County (part)
31	31	100.0	-	-	-	-	-	-	-	Laclede County (part)

Table 4. **Race and Hispanic or Latino: 2000**—Con.

[For information on confidentiality protection, nonsampling error, and definitions, see text]

State County Place	Total population	Race: One race: White	Black or African American	American Indian and Alaska Native	Asian	Native Hawaiian and Other Pacific Islander	Some other race	Two or more races: Number	Percent of total population	Two races excluding Some other race, and three or more races	Hispanic or Latino (of any race)
PLACE—Con.											
Stoutsville village, Monroe County	44	42	-	2	-	-	-	-	-	-	-
Stover city, Morgan County	968	953	1	10	2	-	-	2	0.2	1	9
Strafford city, Greene County	1 845	1 802	6	12	1	-	3	21	1.1	16	33
Strasburg city, Cass County	136	131	-	1	-	-	-	4	2.9	4	-
Sturgeon city, Boone County	944	919	5	6	2	-	4	8	0.8	6	4
Sugar Creek city	3 839	3 602	31	30	20	17	64	75	2.0	50	156
Clay County (part)	-	-	-	-	-	-	-	-	(X)	-	-
Jackson County (part)	3 839	3 602	31	30	20	17	64	75	2.0	50	156
Sullivan city	6 351	6 248	13	13	35	3	13	26	0.4	23	76
Crawford County (part)	1 324	1 314	-	2	4	-	2	2	0.2	1	14
Franklin County (part)	5 027	4 934	13	11	31	3	11	24	0.5	22	62
Summersville city	544	536	-	5	1	-	-	2	0.4	2	2
Shannon County (part)	70	70	-	-	-	-	-	-	-	-	-
Texas County (part)	474	466	-	5	1	-	-	2	0.4	2	2
Sumner town, Chariton County	142	138	1	1	-	-	-	2	1.4	2	-
Sundown village, Ozark County	38	38	-	-	-	-	-	-	-	-	-
Sunrise Beach village	368	344	-	8	2	-	4	10	2.7	10	7
Camden County (part)	272	254	-	7	2	-	4	5	1.8	5	7
Morgan County (part)	96	90	-	1	-	-	-	5	5.2	5	-
Sunset Hills city, St. Louis County	8 267	7 959	89	11	119	-	24	65	0.8	57	73
Sweet Springs city, Saline County	1 628	1 559	21	1	5	1	7	34	2.1	22	21
Sycamore Hills village, St. Louis County	722	655	50	3	-	-	3	11	1.5	7	3
Syracuse city, Morgan County	172	168	-	-	1	-	-	3	1.7	3	4
Table Rock village, Taney County	229	217	1	2	-	-	-	9	3.9	7	11
Tallapoosa city, New Madrid County	204	194	-	3	-	-	-	7	3.4	7	-
Taneyville village, Taney County	359	350	-	-	-	1	-	8	2.2	7	4
Taos city, Cole County	870	867	-	1	-	-	-	2	0.2	1	1
Tarkio city, Atchison County	1 935	1 789	122	5	5	-	7	7	0.4	7	15
Tarrants village, Pike County	30	29	1	-	-	-	-	-	-	-	-
Thayer city, Oregon County	2 201	2 124	2	33	2	1	3	36	1.6	36	37
Theodosia village, Ozark County	240	237	-	-	-	-	-	3	1.3	2	1
Tightwad village, Henry County	63	60	-	2	1	-	-	-	-	-	-
Tina village, Carroll County	193	192	-	-	-	-	-	1	0.5	1	-
Tindall town, Grundy County	65	65	-	-	-	-	-	-	-	-	-
Tipton city, Moniteau County	3 261	2 658	495	31	14	1	9	53	1.6	45	29
Town and Country city, St. Louis County	10 894	9 822	219	6	690	1	25	131	1.2	117	117
Tracy city, Platte County	213	207	3	-	-	-	-	3	1.4	3	-
Trenton city, Grundy County	6 216	6 042	35	25	13	1	46	54	0.9	35	133
Trimble city, Clinton County	451	440	2	-	4	-	-	5	1.1	5	1
Triplett city, Chariton County	64	56	5	1	1	-	-	1	1.6	-	-
Troy city, Lincoln County	6 737	6 324	193	26	9	1	54	130	1.9	122	115
Truesdale city, Warren County	397	352	24	5	3	-	3	10	2.5	3	21
Truxton village, Lincoln County	96	92	-	-	3	-	-	1	1.0	1	1
Turney village, Clinton County	155	148	1	2	-	-	2	2	1.3	2	1
Tuscumbia town, Miller County	218	208	4	1	2	-	-	3	1.4	2	3
Twin Bridges village, Laclede County	42	40	-	2	-	-	-	-	-	-	2
Twin Oaks village, St. Louis County	362	357	1	-	4	-	-	-	-	-	2
Umber View Heights village, Cedar County	52	51	-	-	-	-	1	-	-	-	1
Union city, Franklin County	7 757	7 481	111	23	13	-	18	111	1.4	95	77
Union Star town, DeKalb County	433	426	-	7	-	-	-	-	-	-	-
Unionville city, Putnam County	2 041	2 024	1	-	2	-	3	11	0.5	7	21
Unity Village village, Jackson County	140	132	4	-	1	-	1	2	1.4	1	8
University City city, St. Louis County	37 428	18 437	16 974	61	1 065	11	208	672	1.8	544	583
Uplands Park village, St. Louis County	460	6	448	-	1	-	-	5	1.1	5	4
Urbana city, Dallas County	407	397	-	1	-	-	-	9	2.2	9	1
Urich city, Henry County	499	488	1	4	3	-	-	3	0.6	2	9
Utica village, Livingston County	274	273	1	-	-	-	-	-	-	-	2
Valley Park city, St. Louis County	6 518	5 802	268	6	282	3	62	95	1.5	66	148
Van Buren town, Carter County	845	817	3	7	-	-	-	18	2.1	16	11
Vandalia city	2 529	2 198	272	-	12	-	5	42	1.7	41	20
Audrain County (part)	2 529	2 198	272	-	12	-	5	42	1.7	41	20
Ralls County (part)	-	-	-	-	-	-	-	-	(X)	-	-
Vandiver village, Audrain County	83	81	-	1	-	-	-	1	1.2	1	-
Vanduser village, Scott County	217	216	1	-	-	-	-	-	-	-	2
Velda City city, St. Louis County	1 616	50	1 552	-	-	-	-	14	0.9	12	14
Velda Village Hills village, St. Louis County	1 090	15	1 072	-	-	2	-	1	0.1	1	4
Verona town, Lawrence County	714	567	11	5	2	-	117	12	1.7	7	221
Versailles city, Morgan County	2 565	2 447	55	17	1	-	4	41	1.6	33	27
Viburnum city, Iron County	825	816	1	4	-	-	-	4	0.5	2	3
Vienna city, Maries County	628	620	-	3	1	-	-	4	0.6	4	-
Village of Four Seasons village, Camden County	1 493	1 466	2	1	5	-	3	16	1.1	10	14
Villa Ridge CDP, Franklin County	2 417	2 312	60	10	8	-	7	20	0.8	20	22
Vinita Park city, St. Louis County	1 924	635	1 188	7	21	-	20	53	2.8	23	29
Vinita Terrace village, St. Louis County	292	75	215	-	1	-	-	1	0.3	1	-
Vista village, St. Clair County	55	51	-	1	-	-	-	3	5.5	3	-
Waco town, Jasper County	86	85	-	1	-	-	-	-	-	-	-
Walker city, Vernon County	275	266	1	2	-	-	1	5	1.8	2	5
Walnut Grove city, Greene County	630	610	-	15	1	-	2	2	0.3	2	3
Wardell town, Pemiscot County	278	260	12	-	-	-	6	-	-	-	6
Wardsville village, Cole County	976	972	-	1	-	-	-	3	0.3	3	3
Warrensburg city, Johnson County	16 340	14 200	1 055	105	456	23	128	373	2.3	274	398

Table 4. **Race and Hispanic or Latino: 2000**—Con.

[For information on confidentiality protection, nonsampling error, and definitions, see text]

Not Hispanic or Latino										
	One race							Two or more races		
	White									**State County Place**
Total	Number	Percent of total population	Black or African American	American Indian and Alaska Native	Asian	Native Hawaiian and Other Pacific Islander	Some other race	Total	Two races excluding Some other race, and three or more races	
										PLACE—Con.
44	42	95.5	-	2	-	-	-	-	-	Stoutsville village, Monroe County
959	944	97.5	1	10	2	-	-	2	1	Stover city, Morgan County
1 812	1 777	96.3	6	12	1	-	-	16	16	Strafford city, Greene County
136	131	96.3	-	1	-	-	-	4	4	Strasburg city, Cass County
940	916	97.0	5	5	2	-	4	8	6	Sturgeon city, Boone County
3 683	3 532	92.0	30	29	19	17	2	54	45	Sugar Creek city
-	-	(X)	-	-	-	-	-	-	-	Clay County (part)
3 683	3 532	92.0	30	29	19	17	2	54	45	Jackson County (part)
6 275	6 186	97.4	13	13	35	2	-	26	23	Sullivan city
1 310	1 302	98.3	-	2	4	-	-	2	1	Crawford County (part)
4 965	4 884	97.2	13	11	31	2	-	24	22	Franklin County (part)
542	536	98.5	-	3	1	-	-	2	2	Summersville city
70	70	100.0	-	-	-	-	-	-	-	Shannon County (part)
472	466	98.3	-	3	1	-	-	2	2	Texas County (part)
142	138	97.2	1	1	-	-	-	2	2	Sumner town, Chariton County
38	38	100.0	-	-	-	-	-	-	-	Sundown village, Ozark County
361	341	92.7	-	8	2	-	-	10	10	Sunrise Beach village
265	251	92.3	-	7	2	-	-	5	5	Camden County (part)
96	90	93.8	-	1	-	-	-	5	5	Morgan County (part)
8 194	7 913	95.7	89	8	118	-	8	58	57	Sunset Hills city, St. Louis County
1 607	1 548	95.1	21	1	5	1	-	31	22	Sweet Springs city, Saline County
719	654	90.6	50	3	-	-	2	10	7	Sycamore Hills village, St. Louis County
168	168	97.7	-	-	-	-	-	-	-	Syracuse city, Morgan County
218	207	90.4	1	2	-	-	-	8	7	Table Rock village, Taney County
204	194	95.1	-	3	-	-	-	7	7	Tallapoosa city, New Madrid County
355	347	96.7	-	-	-	1	-	7	7	Taneyville village, Taney County
869	866	99.5	-	1	-	-	-	2	1	Taos city, Cole County
1 920	1 778	91.9	122	5	5	-	3	7	7	Tarkio city, Atchison County
30	29	96.7	1	-	-	-	-	-	-	Tarrants village, Pike County
2 164	2 098	95.3	2	31	2	1	-	30	30	Thayer city, Oregon County
239	236	98.3	-	-	-	-	-	3	2	Theodosia village, Ozark County
63	60	95.2	-	2	1	-	-	-	-	Tightwad village, Henry County
193	192	99.5	-	-	-	-	-	1	1	Tina village, Carroll County
65	65	100.0	-	-	-	-	-	-	-	Tindall town, Grundy County
3 232	2 644	81.1	491	31	14	1	-	51	45	Tipton city, Moniteau County
10 777	9 738	89.4	218	4	687	1	5	124	114	Town and Country city, St. Louis County
213	207	97.2	3	-	-	-	-	3	3	Tracy city, Platte County
6 083	5 969	96.0	35	25	13	1	-	40	33	Trenton city, Grundy County
450	439	97.3	2	-	4	-	-	5	5	Trimble city, Clinton County
64	56	87.5	5	1	1	-	-	1	-	Triplett city, Chariton County
6 622	6 265	93.0	193	24	9	1	5	125	122	Troy city, Lincoln County
376	341	85.9	24	4	3	-	-	4	3	Truesdale city, Warren County
95	91	94.8	-	-	3	-	-	1	1	Truxton village, Lincoln County
154	147	94.8	1	2	-	-	2	2	2	Turney village, Clinton County
215	206	94.5	4	1	2	-	-	2	2	Tuscumbia town, Miller County
40	40	95.2	-	-	-	-	-	-	-	Twin Bridges village, Laclede County
360	355	98.1	1	-	4	-	-	-	-	Twin Oaks village, St. Louis County
51	51	98.1	-	-	-	-	-	-	-	Umber View Heights village, Cedar County
7 680	7 436	95.9	111	22	13	-	1	97	90	Union city, Franklin County
433	426	98.4	-	7	-	-	-	-	-	Union Star town, DeKalb County
2 020	2 010	98.5	1	-	2	-	-	7	7	Unionville city, Putnam County
132	125	89.3	4	-	1	-	1	1	1	Unity Village village, Jackson County
36 845	18 112	48.4	16 895	54	1 060	8	94	622	530	University City city, St. Louis County
456	6	1.3	444	-	1	-	-	5	5	Uplands Park village, St. Louis County
406	396	97.3	-	1	-	-	-	9	9	Urbana city, Dallas County
490	480	96.2	1	4	3	-	-	2	2	Urich city, Henry County
272	271	98.9	1	-	-	-	-	-	-	Utica village, Livingston County
6 370	5 736	88.0	257	6	279	3	-	89	66	Valley Park city, St. Louis County
834	813	96.2	3	3	-	-	-	15	14	Van Buren town, Carter County
2 509	2 184	86.4	272	-	12	-	-	41	41	Vandalia city
2 509	2 184	86.4	272	-	12	-	-	41	41	Audrain County (part)
-	-	(X)	-	-	-	-	-	-	-	Ralls County (part)
83	81	97.6	-	1	-	-	-	1	1	Vandiver village, Audrain County
215	214	98.6	1	-	-	-	-	-	-	Vanduser village, Scott County
1 602	49	3.0	1 543	-	-	-	-	10	8	Velda City city, St. Louis County
1 086	15	1.4	1 068	-	-	2	-	1	1	Velda Village Hills village, St. Louis County
493	479	67.1	1	5	2	-	-	6	6	Verona town, Lawrence County
2 538	2 426	94.6	55	17	1	-	1	38	33	Versailles city, Morgan County
822	813	98.5	1	4	-	-	-	4	2	Viburnum city, Iron County
628	620	98.7	-	3	1	-	-	4	4	Vienna city, Maries County
1 479	1 455	97.5	2	1	5	-	-	16	10	Village of Four Seasons village, Camden County
2 395	2 296	95.0	60	10	8	-	1	20	20	Villa Ridge CDP, Franklin County
1 895	626	32.5	1 184	6	21	-	9	49	21	Vinita Park city, St. Louis County
292	75	25.7	215	-	1	-	-	1	1	Vinita Terrace village, St. Louis County
55	51	92.7	-	1	-	-	-	3	3	Vista village, St. Clair County
86	85	98.8	-	1	-	-	-	-	-	Waco town, Jasper County
270	265	96.4	1	2	-	-	-	2	2	Walker city, Vernon County
627	609	96.7	-	15	1	-	-	2	2	Walnut Grove city, Greene County
272	260	93.5	12	-	-	-	-	-	-	Wardell town, Pemiscot County
973	969	99.3	-	1	-	-	-	3	3	Wardsville village, Cole County
15 942	13 966	85.5	1 048	104	454	20	29	321	256	Warrensburg city, Johnson County

Table 4. **Race and Hispanic or Latino: 2000**—Con.

[For information on confidentiality protection, nonsampling error, and definitions, see text]

State County Place	Total population	Race: One race: White	Black or African American	American Indian and Alaska Native	Asian	Native Hawaiian and Other Pacific Islander	Some other race	Two or more races: Number	Percent of total population	Two races excluding Some other race, and three or more races	Hispanic or Latino (of any race)
PLACE—Con.											
Warrenton city, Warren County	5 281	5 051	90	22	20	2	30	66	1.2	60	68
Warsaw city, Benton County	2 070	2 036	3	9	1	1	2	18	0.9	16	26
Warson Woods city, St. Louis County	1 983	1 945	10	-	23	-	-	5	0.3	4	11
Washburn city, Barry County	448	432	-	10	-	-	1	5	1.1	4	9
Washington city, Franklin County	13 243	12 946	112	17	55	-	30	83	0.6	69	88
Watson village, Atchison County	121	120	-	-	-	-	-	1	0.8	1	3
Waverly city, Lafayette County	806	783	6	1	1	-	4	11	1.4	8	10
Wayland city, Clark County	425	423	-	-	-	-	-	2	0.5	-	4
Waynesville city, Pulaski County	3 507	2 795	385	33	101	4	50	139	4.0	111	109
Weatherby town, DeKalb County	123	122	-	-	-	-	-	1	0.8	1	-
Weatherby Lake city, Platte County	1 873	1 810	20	6	17	-	3	17	0.9	17	31
Weaubleau city, Hickory County	518	506	1	3	-	-	1	7	1.4	6	6
Webb City city, Jasper County	9 812	9 232	53	130	77	11	112	197	2.0	173	245
Webster Groves city, St. Louis County	23 230	21 108	1 482	39	280	3	73	245	1.1	212	291
Weldon Spring city, St. Charles County	5 270	5 059	96	8	57	2	16	32	0.6	26	58
Weldon Spring Heights town, St. Charles County	79	79	-	-	-	-	-	-	-	-	2
Wellington city, Lafayette County	784	772	4	2	-	1	2	3	0.4	3	14
Wellston city, St. Louis County	2 460	155	2 265	11	4	1	9	15	0.6	12	26
Wellsville city, Montgomery County	1 423	1 326	63	3	1	-	5	25	1.8	23	15
Wentworth village, Newton County	141	137	-	2	-	1	-	1	0.7	1	-
Wentzville city, St. Charles County	6 896	5 836	829	11	38	4	36	142	2.1	117	103
West Alton city, St. Charles County	573	568	-	1	1	-	3	-	-	-	3
Westboro city, Atchison County	163	156	-	-	-	-	5	2	1.2	2	7
West Line village, Cass County	95	95	-	-	-	-	-	-	-	-	-
Weston city, Platte County	1 631	1 590	-	11	3	-	8	19	1.2	19	18
Westphalia city, Osage County	320	313	1	-	-	-	-	6	1.9	6	2
West Plains city, Howell County	10 866	10 401	79	104	77	7	56	142	1.3	118	179
Westwood village, St. Louis County	284	272	9	-	3	-	-	-	-	-	-
Wheatland city, Hickory County	388	384	-	2	1	-	-	1	0.3	-	1
Wheaton city, Barry County	721	666	1	6	-	-	33	15	2.1	8	63
Wheeling city, Livingston County	268	266	-	2	-	-	-	-	-	-	2
Whiteman AFB CDP, Johnson County	3 814	3 119	371	25	66	17	84	132	3.5	110	219
Whiteside village, Lincoln County	67	67	-	-	-	-	-	-	-	-	-
Whitewater town, Cape Girardeau County	113	113	-	-	-	-	-	-	-	-	-
Wilbur Park village, St. Louis County	475	456	2	3	7	-	2	5	1.1	5	6
Wildwood city, St. Louis County	32 884	31 155	534	38	784	2	97	274	0.8	214	454
Willard city, Greene County	3 193	3 121	5	21	3	-	7	36	1.1	29	17
Williamsville city, Wayne County	379	378	-	1	-	-	-	-	-	-	1
Willow Springs city, Howell County	2 147	2 083	8	18	6	-	-	32	1.5	28	23
Wilson City village, Mississippi County	165	6	159	-	-	-	-	-	-	-	-
Winchester city, St. Louis County	1 651	1 583	21	6	16	-	6	19	1.2	11	31
Windsor city	3 087	2 995	16	20	8	-	11	37	1.2	37	16
Henry County (part)	2 990	2 904	16	17	8	-	11	34	1.1	34	14
Pettis County (part)	97	91	-	3	-	-	-	3	3.1	3	2
Winfield city, Lincoln County	723	713	1	2	3	-	-	4	0.6	4	2
Winona city, Shannon County	1 290	1 225	-	25	-	-	-	40	3.1	40	5
Winston village, Daviess County	247	242	-	5	-	-	-	-	-	-	4
Woods Heights city, Ray County	742	728	5	1	-	1	1	6	0.8	6	20
Woodson Terrace city, St. Louis County	4 189	3 534	486	6	42	-	52	69	1.6	53	104
Wooldridge village, Cooper County	47	46	-	-	-	-	-	1	2.1	1	-
Worth town, Worth County	94	93	-	1	-	-	-	-	-	-	-
Worthington village, Putnam County	89	89	-	-	-	-	-	-	-	-	-
Wright City city, Warren County	1 532	1 360	96	11	1	-	42	22	1.4	19	95
Wyaconda city, Clark County	310	309	-	-	-	-	-	1	0.3	1	-
Wyatt city, Mississippi County	364	327	25	-	-	-	-	12	3.3	10	-
Zalma village, Bollinger County	93	87	-	2	-	-	-	4	4.3	4	-

Table 4. **Race and Hispanic or Latino: 2000**—Con.

[For information on confidentiality protection, nonsampling error, and definitions, see text]

Not Hispanic or Latino										
	One race							Two or more races		
	White									**State County Place**
Total	Number	Percent of total population	Black or African American	American Indian and Alaska Native	Asian	Native Hawaiian and Other Pacific Islander	Some other race	Total	Two races excluding Some other race, and three or more races	
										PLACE—Con.
5 213	5 011	94.9	90	22	19	2	4	65	60	Warrenton city, Warren County
2 044	2 012	97.2	3	9	1	1	-	18	16	Warsaw city, Benton County
1 972	1 934	97.5	10	-	23	-	-	5	4	Warson Woods city, St. Louis County
439	424	94.6	-	10	-	-	-	5	4	Washburn city, Barry County
13 155	12 890	97.3	112	17	54	-	8	74	66	Washington city, Franklin County
118	117	96.7	-	-	-	-	-	1	1	Watson village, Atchison County
796	776	96.3	5	1	1	-	2	11	8	Waverly city, Lafayette County
421	419	98.6	-	-	-	-	-	2	-	Wayland city, Clark County
3 398	2 744	78.2	381	29	95	4	22	123	110	Waynesville city, Pulaski County
123	122	99.2	-	-	-	-	-	1	1	Weatherby town, DeKalb County
1 842	1 783	95.2	20	6	17	-	2	14	14	Weatherby Lake city, Platte County
512	502	96.9	1	3	-	-	-	6	6	Weaubleau city, Hickory County
9 567	9 125	93.0	53	121	74	11	1	182	171	Webb City city, Jasper County
22 939	20 927	90.1	1 472	28	278	3	10	221	201	Webster Groves city, St. Louis County
5 212	5 019	95.2	96	8	57	1	1	30	26	Weldon Spring city, St. Charles County
77	77	97.5	-	-	-	-	-	-	-	Weldon Spring Heights town, St. Charles County
770	760	96.9	4	2	-	1	-	3	3	Wellington city, Lafayette County
2 434	155	6.3	2 245	11	4	1	3	15	12	Wellston city, St. Louis County
1 408	1 317	92.6	62	3	1	-	3	22	21	Wellsville city, Montgomery County
141	137	97.2	-	2	-	1	-	1	1	Wentworth village, Newton County
6 793	5 779	83.8	822	10	38	4	11	129	114	Wentzville city, St. Charles County
570	568	99.1	-	1	1	-	-	-	-	West Alton city, St. Charles County
156	154	94.5	-	-	-	-	-	2	2	Westboro city, Atchison County
95	95	100.0	-	-	-	-	-	-	-	West Line village, Cass County
1 613	1 578	96.8	-	11	3	-	2	19	19	Weston city, Platte County
318	311	97.2	1	-	-	-	-	6	6	Westphalia city, Osage County
10 687	10 304	94.8	79	91	75	7	10	121	105	West Plains city, Howell County
284	272	95.8	9	-	3	-	-	-	-	Westwood village, St. Louis County
387	383	98.7	-	2	1	-	-	1	-	Wheatland city, Hickory County
658	643	89.2	1	5	-	-	-	9	8	Wheaton city, Barry County
266	264	98.5	-	2	-	-	-	-	-	Wheeling city, Livingston County
3 595	3 014	79.0	364	20	65	17	7	108	100	Whiteman AFB CDP, Johnson County
67	67	100.0	-	-	-	-	-	-	-	Whiteside village, Lincoln County
113	113	100.0	-	-	-	-	-	-	-	Whitewater town, Cape Girardeau County
469	452	95.2	2	3	7	-	-	5	5	Wilbur Park village, St. Louis County
32 430	30 830	93.8	524	36	780	1	34	225	194	Wildwood city, St. Louis County
3 176	3 113	97.5	4	21	3	-	1	34	29	Willard city, Greene County
378	377	99.5	-	1	-	-	-	-	-	Williamsville city, Wayne County
2 124	2 066	96.2	8	15	6	-	-	29	26	Willow Springs city, Howell County
165	6	3.6	159	-	-	-	-	-	-	Wilson City village, Mississippi County
1 620	1 570	95.1	16	3	15	-	3	13	8	Winchester city, St. Louis County
3 071	2 992	96.9	16	14	8	-	4	37	37	Windsor city
2 976	2 901	97.0	16	13	8	-	4	34	34	Henry County (part)
95	91	93.8	-	1	-	-	-	3	3	Pettis County (part)
721	711	98.3	1	2	3	-	-	4	4	Winfield city, Lincoln County
1 285	1 220	94.6	-	25	-	-	-	40	40	Winona city, Shannon County
243	238	96.4	-	5	-	-	-	-	-	Winston village, Daviess County
722	708	95.4	5	1	-	1	1	6	6	Woods Heights city, Ray County
4 085	3 483	83.1	484	5	41	-	9	63	53	Woodson Terrace city, St. Louis County
47	46	97.9	-	-	-	-	-	1	1	Wooldridge village, Cooper County
94	93	98.9	-	1	-	-	-	-	-	Worth town, Worth County
89	89	100.0	-	-	-	-	-	-	-	Worthington village, Putnam County
1 437	1 314	85.8	95	7	1	-	-	20	18	Wright City city, Warren County
310	309	99.7	-	-	-	-	-	1	1	Wyaconda city, Clark County
364	327	89.8	25	-	-	-	-	12	10	Wyatt city, Mississippi County
93	87	93.5	-	2	-	-	-	4	4	Zalma village, Bollinger County

Table 5. **Population for Selected Categories of Race: 2000**

[For information on confidentiality protection, nonsampling error, and definitions, see text]

State County County Subdivision Place	Selected combinations of two races				Race alone or in combination with one or more other races					
	White; Black or African American	White; American Indian and Alaska Native	White; Asian	Black or African American; American Indian and Alaska Native	White	Black or African American	American Indian and Alaska Native	Asian	Native Hawaiian and Other Pacific Islander	Some other race
The State	**15 566**	**27 998**	**9 387**	**3 161**	**4 819 487**	**655 377**	**60 099**	**76 210**	**6 635**	**64 880**
Adair County	39	69	55	5	24 127	353	144	417	19	141
Benton township	35	51	54	5	18 543	345	107	405	17	136
Kirksville city	32	48	52	4	16 193	338	102	395	14	131
Clay township	-	-	-	-	587	-	1	1	2	-
Liberty township	-	1	-	-	318	-	2	2	-	-
Morrow township	1	-	-	-	390	1	3	-	-	1
Nineveh township	1	1	1	-	1 361	3	6	1	-	1
Novinger city	-	-	-	-	530	-	4	-	-	-
Pettis township	1	-	-	-	668	1	4	2	-	2
Millard village	-	-	-	-	75	-	-	-	-	-
Polk township	1	1	-	-	541	2	4	6	-	-
Greentop city (part)	-	-	-	-	86	-	-	4	-	-
Salt River township	-	12	-	-	1 042	1	14	-	-	1
Brashear city	-	7	-	-	279	-	7	-	-	1
Walnut township	-	-	-	-	262	-	-	-	-	-
Wilson township	-	3	-	-	415	-	3	-	-	-
Gibbs village	-	3	-	-	100	-	3	-	-	-
Andrew County	9	54	2	-	16 298	79	112	41	1	38
Benton township	-	2	1	-	1 040	-	8	1	-	2
Bolckow city	-	-	-	-	233	-	1	-	-	-
Rosendale city	-	1	-	-	180	-	1	-	-	-
Clay township	-	3	-	-	257	1	4	-	-	-
Empire township	-	2	-	-	358	9	2	3	-	-
Jackson township	-	7	-	-	580	1	9	3	-	-
Fillmore city	-	-	-	-	208	-	1	2	-	-
Jefferson township	7	10	-	-	4 491	44	34	15	-	14
Country Club village	3	-	-	-	1 798	35	4	5	-	9
Lincoln township	-	6	-	-	1 106	3	9	1	-	-
Amazonia village	-	1	-	-	276	1	1	-	-	-
Monroe township	-	1	-	-	768	1	3	3	-	3
Cosby village	-	-	-	-	142	-	1	-	-	-
Nodaway township	2	20	-	-	5 987	17	38	12	1	18
Savannah city	1	19	-	-	4 707	15	37	11	-	15
Platte township	-	-	1	-	482	-	1	2	-	1
Rea city	-	-	-	-	56	-	-	-	-	-
Rochester township	-	3	-	-	1 229	3	4	1	-	-
Atchison County	9	8	1	-	6 257	141	20	10	-	22
Benton township	-	-	-	-	33	-	-	-	-	-
Buchanan township	-	-	-	-	89	-	-	-	-	3
Clark township	2	1	1	-	928	4	3	1	-	-
Fairfax city	2	1	1	-	642	4	2	1	-	-
Clay township	-	3	-	-	1 837	2	7	4	-	6
Rock Port city (part)	-	2	-	-	1 389	1	4	-	-	4
Colfax township	-	-	-	-	104	-	-	-	-	-
Dale township	-	-	-	-	245	-	-	-	-	1
Lincoln township	2	-	-	-	439	3	1	-	-	5
Westboro city	2	-	-	-	158	2	-	-	-	5
Nishnabotna township	-	1	-	-	193	-	1	-	-	-
Watson village	-	1	-	-	121	-	1	-	-	-
Polk township	-	-	-	-	280	2	-	-	-	-
Tarkio township	5	3	-	-	2 023	130	8	5	-	7
Tarkio city	4	3	-	-	1 796	126	8	5	-	7
Templeton township	-	-	-	-	86	-	-	-	-	-
Rock Port city (part)	-	-	-	-	-	-	-	-	-	-
Audrain County	72	74	21	3	23 751	1 964	149	117	15	100
Cuivre township	29	23	4	2	4 454	815	47	26	5	22
Farber city	1	1	1	-	408	1	3	2	-	-
Vandalia city (part)	25	12	2	-	2 239	299	13	14	1	6
Linn township	-	3	-	-	623	4	4	-	-	2
Laddonia city (part)	-	-	-	-	6	-	-	-	-	-
Rush Hill village	-	-	-	-	130	-	-	-	-	-
Loutre township	-	2	-	-	914	2	5	-	1	2
Benton City village	-	-	-	-	119	-	3	-	-	-
Martinsburg town	-	2	-	-	323	2	2	-	1	2
Prairie township	1	4	-	1	1 047	8	7	-	-	1
Laddonia city (part)	1	4	-	1	606	7	7	-	-	1
Saling township	-	-	-	-	1 215	1	2	-	-	-
Salt River township	29	18	10	-	9 355	451	37	65	4	49
Mexico city (part)	25	13	7	-	6 481	429	28	54	-	40
South Fork township	9	20	6	-	4 562	667	38	23	4	22
Mexico city (part)	9	17	6	-	3 670	662	32	17	2	22
Vandiver village	-	1	-	-	82	-	2	-	-	-
Wilson township	4	4	1	-	1 581	16	9	3	1	2
Centralia city (part)	-	-	-	-	-	-	-	-	-	-
Barry County	19	337	23	-	32 465	65	637	116	20	1 187
Ash township	-	9	-	-	867	2	15	-	-	1
Butterfield township	-	14	-	-	831	2	20	5	1	78
Butterfield village	-	3	-	-	347	2	5	-	-	52
Capps Creek township	-	7	-	-	554	-	9	-	-	14
Corsicana township	-	-	-	-	326	-	-	-	-	1
Crane Creek township	-	11	-	-	908	2	11	2	-	14
Exeter township	2	19	1	-	1 476	2	40	3	-	24
Exeter city	-	16	1	-	691	-	20	1	-	14
Flat Creek township	3	55	9	-	5 323	12	95	39	-	71
Cassville city	2	20	5	-	2 815	3	43	25	-	38
Jenkins township	-	1	-	-	380	-	2	1	-	-
Kings Prairie township	1	3	-	-	917	2	11	2	-	42
Monett city (part)	-	-	-	-	-	-	-	-	-	-
Liberty township	-	16	2	-	1 086	6	27	3	1	6
McDonald township	-	7	4	-	842	6	14	7	-	29

Table 5. **Population for Selected Categories of Race: 2000**—Con.

[For information on confidentiality protection, nonsampling error, and definitions, see text]

State County County Subdivision Place	Selected combinations of two races				Race alone or in combination with one or more other races					
	White; Black or African American	White; American Indian and Alaska Native	White; Asian	Black or African American; American Indian and Alaska Native	White	Black or African American	American Indian and Alaska Native	Asian	Native Hawaiian and Other Pacific Islander	Some other race
Barry County—Con.										
McDowell township	-	4	-	-	275	-	4	-	-	1
Mineral township	-	15	-	-	873	-	25	-	-	5
Monett township	1	38	2	-	5 246	9	94	42	7	562
Monett city (part)	1	36	2	-	4 548	9	87	31	7	538
Mountain township	-	3	-	-	295	-	6	1	-	-
Ozark township	4	17	-	-	869	5	23	-	1	4
Pioneer township	1	1	-	-	181	3	4	-	-	-
Pleasant Ridge township	-	1	-	-	419	-	10	-	-	4
Purdy township	1	39	2	-	1 816	2	55	5	1	207
Purdy city	-	18	1	-	930	1	26	3	-	174
Roaring River township	-	12	-	-	1 368	3	28	1	1	12
Chain-O-Lakes village	-	4	-	-	126	-	5	-	-	-
Shell Knob township	1	7	1	-	1 175	1	10	1	2	2
Shell Knob CDP (part)	1	2	-	-	547	1	2	-	2	1
Sugar Creek township	2	30	-	-	1 890	3	70	1	4	46
Seligman city	1	15	-	-	813	1	41	-	4	43
Washburn township	-	5	-	-	1 056	-	17	-	1	3
Washburn city	-	3	-	-	437	-	13	-	1	2
Wheaton township	-	7	1	-	1 086	1	13	1	-	52
Wheaton city	-	7	1	-	681	1	13	1	-	40
White River township	3	16	1	-	2 406	4	34	2	1	9
Arrow Point village	2	-	-	-	133	2	-	-	-	-
Emerald Beach village	-	2	1	-	249	-	3	1	-	-
Shell Knob CDP (part)	-	4	-	-	521	1	8	-	1	1
Barton County	13	118	18	1	12 331	55	231	55	15	40
Barton City township	-	2	-	-	253	-	5	-	-	-
Central township	1	10	-	1	500	2	21	1	-	1
City township	5	51	5	-	4 353	18	82	22	9	25
Lamar city	5	51	5	-	4 353	18	82	22	9	25
Doylesport township	-	4	-	-	232	9	8	-	-	-
Golden City township	-	6	6	-	1 244	-	26	12	-	7
Golden City city	-	2	6	-	860	-	21	10	-	6
Lamar township	3	13	5	-	1 555	4	20	7	4	1
Lamar Heights village	1	6	-	-	213	1	7	2	-	1
Leroy township	-	2	2	-	234	3	2	3	-	-
Liberal city (part)	-	-	-	-	19	-	-	-	-	-
Milford township	-	1	-	-	288	-	3	-	-	1
Milford village	-	1	-	-	52	-	1	-	-	-
Nashville township	-	1	-	-	391	-	1	5	-	-
Newport township	-	-	-	-	345	-	6	-	2	1
Northfork township	-	1	-	-	256	-	1	-	-	-
Ozark township	2	11	-	-	1 083	4	27	1	-	3
Burgess town	-	-	-	-	69	-	1	-	-	-
Liberal city (part)	2	11	-	-	743	4	25	1	-	3
Richland township	2	6	-	-	594	14	10	1	-	-
South West township	-	4	-	-	659	1	13	-	-	1
Mindenmines city	-	4	-	-	402	-	11	-	-	-
Union township	-	6	-	-	344	-	6	3	-	-
Bates County	20	109	12	-	16 360	122	209	37	3	76
Charlotte township	-	1	-	-	362	-	3	1	-	3
Deepwater township	-	1	-	-	245	-	3	-	-	1
Deer Creek township	2	10	3	-	2 149	4	17	5	1	3
Adrian city (part)	2	8	-	-	1 500	2	15	2	1	3
East Boone township	-	4	-	-	474	-	6	-	-	6
Elkhart township	-	7	1	-	302	1	8	1	-	-
Grand River township	-	1	-	-	246	2	3	-	-	1
Homer township	-	4	-	-	446	-	6	-	-	1
Amoret city	-	4	-	-	211	-	4	-	-	-
Howard township	-	5	-	-	530	-	20	1	-	6
Hume town	-	5	-	-	316	-	19	1	-	6
Hudson township	-	1	-	-	229	-	1	-	-	-
Lone Oak township	-	2	-	-	292	-	3	-	1	-
Mingo township	1	-	1	-	235	1	-	1	-	-
Mound township	1	1	-	-	816	1	3	1	-	-
Adrian city (part)	-	-	-	-	267	-	1	1	-	-
Passaic town	-	-	-	-	39	-	1	-	-	-
Mount Pleasant township	12	35	1	-	4 906	99	58	17	1	31
Butler city	11	29	1	-	4 069	93	47	17	1	26
New Home township	-	1	-	-	221	-	2	-	-	1
Osage township	2	8	4	-	1 809	4	28	6	-	6
Rich Hill city	2	5	4	-	1 434	4	25	6	-	4
Pleasant Gap township	-	-	-	-	259	4	1	-	-	-
Prairie township	-	5	-	-	151	-	7	-	-	-
Rockville township	1	1	-	-	270	2	1	-	-	1
Rockville city	1	1	-	-	161	2	1	-	-	1
Shawnee township	-	1	-	-	276	1	1	-	-	-
Spruce township	-	-	-	-	288	-	-	-	-	-
Summit township	-	2	-	-	316	-	3	-	-	-
Walnut township	-	2	2	-	405	-	13	2	-	3
Foster village	-	1	-	-	127	-	4	-	-	-
West Boone township	1	11	-	-	568	3	13	2	-	8
Drexel city (part)	-	-	-	-	117	-	-	1	-	1
Merwin village	-	10	-	-	83	-	10	-	-	-
West Point township	-	6	-	-	565	-	9	-	-	5
Amsterdam city	-	3	-	-	279	-	5	-	-	-
Benton County	11	131	20	2	17 012	41	225	48	8	40
Alexander township	-	1	1	-	379	-	2	1	-	-
Cole township	-	23	2	-	1 791	6	33	12	4	6
Fristoe township	5	22	-	-	2 182	5	46	3	1	8
Lindsey township	1	22	4	1	4 175	8	44	9	2	11
Warsaw city	1	10	3	-	2 053	5	20	5	2	4
Tom township	1	19	4	1	1 849	12	37	5	-	3

Table 5. **Population for Selected Categories of Race: 2000**—Con.

[For information on confidentiality protection, nonsampling error, and definitions, see text]

State County County Subdivision Place	Selected combinations of two races				Race alone or in combination with one or more other races					
	White; Black or African American	White; American Indian and Alaska Native	White; Asian	Black or African American; American Indian and Alaska Native	White	Black or African American	American Indian and Alaska Native	Asian	Native Hawaiian and Other Pacific Islander	Some other race
Benton County—Con.										
Union township	-	14	6	-	1 382	3	18	8	-	1
White township	-	22	-	-	2 233	2	28	1	-	3
Ionia town (part)	-	2	-	-	108	-	2	-	-	-
Lincoln city	-	11	-	-	1 024	1	12	-	-	1
Williams township	4	8	3	-	3 021	5	17	9	1	8
Cole Camp city	1	2	3	-	1 024	2	3	5	-	1
Bollinger County	4	84	8	-	11 871	35	179	38	4	21
Crooked Creek township	1	9	-	-	1 157	2	30	-	-	4
Filmore township	-	-	1	-	501	4	3	1	-	1
Liberty township	-	13	-	-	1 215	1	17	2	1	2
Lorance township	1	46	6	-	4 329	6	88	26	1	12
Glen Allen town	1	4	-	-	137	1	12	-	-	-
Marble Hill city	-	24	2	-	1 464	2	45	15	1	3
Scopus township	2	2	-	-	1 343	3	4	2	-	1
Union township	-	5	1	-	1 026	14	13	2	1	-
Wayne township	-	7	-	-	1 397	5	18	1	-	1
Zalma village	-	4	-	-	91	-	6	-	-	-
Whitewater township	-	2	-	-	903	-	6	4	1	-
Sedgewickville village	-	-	-	-	197	-	-	-	1	-
Boone County	773	644	383	85	118 034	12 665	1 414	4 578	116	1 455
Bourbon township	3	12	3	-	2 659	23	37	12	-	18
Sturgeon city	1	2	3	-	927	6	8	5	-	6
Cedar township	33	51	18	1	11 391	337	103	91	7	84
Ashland city	1	6	3	-	1 830	9	14	11	-	17
Columbia city (part)	1	-	1	-	652	8	-	19	2	7
Hartsburg town	-	6	-	-	104	1	8	-	-	3
McBaine town	-	-	-	-	17	-	-	-	-	-
Centralia township	15	26	7	-	4 591	62	51	10	-	12
Centralia city (part)	15	16	4	-	3 703	58	33	7	-	12
Columbia township	235	174	121	22	35 627	3 983	380	1 806	32	481
Columbia city (part)	150	128	102	20	27 345	3 243	309	1 675	31	394
Missouri township	448	295	217	62	52 784	7 922	686	2 607	71	795
Columbia city (part)	347	192	185	50	42 309	6 586	484	2 377	56	701
Rocheport city	1	5	3	-	194	8	8	6	-	1
Perche township	14	29	8	-	3 890	118	56	16	-	19
Harrisburg town	-	8	-	-	184	-	8	-	-	-
Rocky Fork township	25	57	9	-	7 092	220	101	36	6	46
Columbia city (part)	4	2	-	-	121	94	2	2	-	-
Hallsville city	6	5	-	-	954	21	11	-	-	3
Buchanan County	401	328	106	32	80 850	4 252	763	527	65	785
Agency township	2	1	2	-	1 225	2	1	6	-	3
Agency village	2	1	-	-	593	2	1	3	-	3
Bloomington township	-	8	1	-	697	-	10	1	-	-
De Kalb town	-	4	1	-	255	-	6	1	-	-
Center township	5	21	-	-	2 930	14	34	8	4	16
St. Joseph city (part)	1	4	-	-	958	3	9	1	1	3
Crawford township	4	4	-	-	975	8	4	1	-	3
Jackson township	-	1	-	-	506	1	1	-	-	10
Dearborn city (part)	-	-	-	-	-	-	-	-	-	-
Lake township	-	-	-	-	49	-	-	-	-	-
Marion township	-	10	-	-	1 208	2	15	7	1	12
Easton city	-	5	-	-	256	-	6	1	1	8
Platte township	1	-	-	-	416	1	-	-	-	-
Gower city (part)	-	-	-	-	23	-	-	-	-	-
Rush township	3	1	-	-	869	3	5	1	1	4
Lewis and Clark Village town	1	-	-	-	155	1	-	-	-	-
Rushville town	-	1	-	-	279	-	1	-	1	-
Tremont township	-	-	2	-	629	-	2	4	-	3
Washington township	386	276	100	32	70 647	4 220	682	497	59	733
St. Joseph city (part)	382	266	97	32	68 017	4 201	669	482	59	714
Wayne township	-	6	1	-	699	1	9	2	-	1
St. Joseph city (part)	-	-	-	-	-	-	-	-	-	-
Butler County	111	263	36	14	38 172	2 285	521	245	14	215
Ash Hill township	3	21	2	-	3 482	16	37	4	-	9
Fisk city	-	1	-	-	358	3	3	-	-	-
Qulin city	-	3	-	-	465	2	3	-	-	2
Beaver Dam township	5	25	4	-	3 897	20	60	21	1	13
Black River township	6	8	1	-	1 444	31	17	9	-	4
Cane Creek township	-	1	-	-	505	-	1	-	-	-
Coon Island township	-	-	-	-	215	3	-	-	-	1
Epps township	7	23	6	-	2 536	41	34	20	2	7
Gillis Bluff township	-	15	-	-	760	1	18	-	-	-
Neely township	1	7	-	8	1 070	174	27	4	-	5
Neelyville city	-	2	-	6	388	86	15	4	-	3
Poplar Bluff township	87	150	22	6	22 665	1 985	303	181	11	172
Poplar Bluff city	76	117	15	5	14 756	1 716	222	116	4	137
St. Francois township	2	13	1	-	1 598	14	24	6	-	4
Caldwell County	12	33	4	-	8 900	28	66	15	-	24
Breckenridge township	-	5	-	-	615	-	13	2	-	2
Breckenridge city	-	5	-	-	443	-	13	1	-	2
Davis township	-	6	1	-	1 291	-	8	4	-	1
Braymer city	-	6	1	-	905	-	8	4	-	1
Fairview township	-	-	-	-	161	-	-	-	-	-
Gomer township	-	1	-	-	293	-	2	-	-	4
Grant township	2	4	-	-	1 215	3	9	2	-	1
Polo city	-	2	-	-	581	-	2	-	-	1
Hamilton township	6	9	-	-	2 355	12	15	1	-	4
Hamilton city	6	8	-	-	1 808	12	12	1	-	4
Kidder township	2	-	-	-	883	6	-	2	-	3
Kidder city	-	-	-	-	270	1	-	-	-	1

Table 5. **Population for Selected Categories of Race: 2000**—Con.

[For information on confidentiality protection, nonsampling error, and definitions, see text]

State County County Subdivision Place	Selected combinations of two races				Race alone or in combination with one or more other races					
	White; Black or African American	White; American Indian and Alaska Native	White; Asian	Black or African American; American Indian and Alaska Native	White	Black or African American	American Indian and Alaska Native	Asian	Native Hawaiian and Other Pacific Islander	Some other race
Caldwell County—Con.										
Kingston township	2	2	-	-	542	3	2	-	-	-
Kingston city	2	-	-	-	286	3	-	-	-	-
Lincoln township	-	2	-	-	466	1	2	-	-	4
Cowgill city	-	2	-	-	243	1	2	-	-	3
Mirabile township	-	-	-	-	357	-	4	1	-	2
New York township	-	1	-	-	256	-	1	-	-	-
Rockford township	-	3	3	-	466	3	10	3	-	3
Callaway County	111	222	47	8	37 871	2 451	463	273	29	191
Auxvasse township	2	3	1	-	1 017	3	20	2	-	7
Bourbon township	1	10	-	-	1 708	9	19	4	-	11
Caldwell township	-	4	-	-	471	1	13	-	-	-
Calwood township	-	5	1	-	1 026	7	6	2	-	4
Cedar township	5	17	2	-	2 355	27	30	11	-	12
Lake Mykee Town village	-	1	2	-	318	-	1	4	-	7
New Bloomfield city	4	6	-	-	589	7	11	2	-	1
Cleveland township	-	12	-	-	619	34	34	-	-	10
Cote Sans Dessein township	-	2	-	-	1 140	9	7	3	-	11
East Fulton township	16	49	7	5	8 551	1 184	103	90	10	39
Fulton city (part)	14	30	5	5	5 544	1 116	73	57	9	32
Guthrie township	1	-	-	-	569	10	2	-	-	9
Jackson township	1	14	1	-	2 001	45	23	3	-	7
Auxvasse city	1	6	1	-	866	30	10	2	-	3
Liberty township	-	1	2	-	791	1	4	5	-	-
McCredie township	2	3	1	-	564	16	8	1	-	1
Kingdom City village	-	2	-	-	112	8	3	-	-	-
Nine Mile Prairie township	10	6	2	-	741	25	14	2	-	-
Round Prairie township	2	13	-	-	911	12	19	8	3	-
St. Aubert township	-	5	3	-	1 746	4	7	5	1	-
Mokane city	-	-	-	-	186	-	1	1	-	-
Shamrock township	2	1	-	-	389	8	1	2	-	-
Summit township	23	52	14	2	7 699	201	106	32	4	38
Holts Summit city	10	14	7	2	2 810	100	41	9	1	13
Jefferson City city (part)	-	-	-	-	25	-	-	-	-	-
West Fulton township	46	25	13	1	5 573	855	47	103	11	42
Fulton city (part)	38	20	13	1	4 458	833	42	98	10	40
Camden County	22	255	45	-	36 561	122	450	158	27	126
Adair township	-	13	-	-	2 741	18	32	2	-	2
Climax Springs village	-	1	-	-	79	-	2	-	-	-
Auglaize township	-	16	4	-	2 201	-	30	9	1	16
Richland city (part)	-	1	3	-	99	-	3	4	-	-
Stoutland village (part)	-	7	-	-	146	-	7	-	-	1
Jackson township	-	5	-	-	661	-	7	-	-	1
Jasper township	2	39	5	-	4 981	6	66	15	3	13
Sunrise Beach village (part)	-	5	-	-	259	-	12	2	-	4
Kiheka township	4	48	3	-	4 164	13	73	23	7	24
Camdenton city (part)	1	18	-	-	1 170	6	25	12	2	12
Osage Beach city (part)	-	-	-	-	3	-	-	-	-	-
Niangua township	2	34	7	-	3 305	2	65	19	3	5
Camdenton city (part)	-	19	1	-	1 116	-	37	9	1	3
Osage township	5	23	2	-	4 636	44	35	30	-	15
Linn Creek city	-	6	-	-	277	1	6	-	-	2
Osage Beach city (part)	2	11	1	-	1 402	24	14	17	-	-
Osceola township	2	22	5	-	3 417	8	32	20	8	7
Camdenton city (part)	-	9	-	-	423	-	11	1	3	1
Pawhuska township	5	12	8	-	5 560	19	32	23	1	23
Lake Ozark city (part)	-	-	-	-	121	-	1	-	-	-
Osage Beach city (part)	-	6	2	-	1 947	7	19	3	1	7
Village of Four Seasons village	2	3	3	-	1 482	6	4	8	-	11
Russell township	1	14	5	-	2 471	4	31	6	3	3
Macks Creek city	-	2	4	-	267	-	2	4	-	1
Warren township	1	29	6	-	2 424	8	47	11	1	17
Cape Girardeau County	200	289	102	24	63 999	3 892	601	646	49	329
Apple Creek township	-	18	-	-	1 928	18	25	1	-	7
Oak Ridge town	-	1	-	-	199	2	2	-	-	-
Old Appleton town	-	-	-	-	81	-	-	-	-	1
Byrd township	20	70	26	1	15 349	201	128	115	13	44
Jackson city (part)	18	52	22	1	11 566	183	92	100	11	40
Cape Girardeau township	163	147	66	23	33 651	3 563	343	494	28	236
Cape Girardeau city (part)	151	143	66	23	31 054	3 495	329	478	28	225
Dutchtown village (part)	2	-	-	-	34	5	-	-	-	-
Jackson city (part)	-	-	-	-	40	-	3	-	-	-
Scott City city (part)	-	-	-	-	-	-	-	-	-	-
Hubble township	1	5	2	-	1 667	3	17	4	-	-
Allenville village	-	-	-	-	104	-	-	-	-	-
Dutchtown village (part)	-	-	-	-	59	-	3	-	-	-
Gordonville village	-	2	-	-	421	-	6	-	-	-
Whitewater town	-	-	-	-	113	-	-	-	-	-
Kinder township	-	4	-	-	997	-	6	-	-	2
Liberty township	-	-	1	-	478	-	4	2	-	-
Randol township	7	15	5	-	3 917	74	32	24	3	13
Cape Girardeau city (part)	2	-	-	-	246	9	2	1	-	2
Jackson city (part)	-	-	-	-	39	-	-	-	-	-
Shawnee township	6	21	2	-	3 414	26	33	6	3	13
Pocahontas town	-	-	-	-	127	-	-	-	-	-
Welch township	3	9	-	-	1 341	3	13	-	-	11
Delta city	-	-	-	-	515	-	2	-	-	2
Whitewater township	-	-	-	-	1 257	4	-	-	2	3
Carroll County	23	38	-	-	10 052	201	71	16	5	29
Carrollton township	18	26	-	-	4 202	143	41	8	2	21
Carrollton city (part)	15	23	-	-	3 681	135	36	8	2	20
Cherry Valley township	-	-	-	-	42	-	-	-	-	-

Table 5. **Population for Selected Categories of Race: 2000**—Con.

[For information on confidentiality protection, nonsampling error, and definitions, see text]

State County County Subdivision Place	Selected combinations of two races				Race alone or in combination with one or more other races					
	White; Black or African American	White; American Indian and Alaska Native	White; Asian	Black or African American; American Indian and Alaska Native	White	Black or African American	American Indian and Alaska Native	Asian	Native Hawaiian and Other Pacific Islander	Some other race
Carroll County—Con.										
Combs township	-	1	-	-	260	-	1	-	-	-
De Witt township	-	1	-	-	249	14	2	-	1	-
De Witt city	-	1	-	-	111	7	2	-	1	-
Egypt township	-	-	-	-	968	29	11	-	-	-
Norborne city	-	-	-	-	766	29	10	-	-	-
Eugene township	-	1	-	-	184	-	1	-	2	-
Fairfield township	-	1	-	-	194	-	1	-	-	-
Hill township	-	-	-	-	239	-	-	-	-	-
Hurricane township	1	2	-	-	696	1	2	-	-	-
Hale city	1	-	-	-	473	1	-	-	-	-
Leslie township	2	1	-	-	173	3	2	-	-	3
Moss Creek township	-	-	-	-	84	-	-	-	-	-
Prairie township	-	-	-	-	198	-	-	-	-	-
Ridge township	-	-	-	-	545	-	-	4	-	-
Bosworth city	-	-	-	-	382	-	-	-	-	-
Rockford township	-	-	-	-	112	-	-	-	-	-
Stokes Mound township	1	-	-	-	430	1	-	1	-	-
Tina village	1	-	-	-	193	1	-	-	-	-
Sugartree township	-	-	-	-	25	-	-	-	-	-
Trotter township	-	-	-	-	275	1	-	-	-	-
Van Horn township	-	-	-	-	520	-	1	-	-	-
Bogard city	-	-	-	-	234	-	-	-	-	-
Wakenda township	1	3	-	-	453	9	6	3	-	-
Carrollton city (part)	1	3	-	-	281	9	6	3	-	-
Washington township	-	2	-	-	203	-	3	-	-	5
Carter County	2	89	2	-	5 846	7	171	9	3	16
Carter township	-	38	1	-	2 187	5	70	1	2	12
Van Buren town	-	14	1	-	835	3	22	1	-	3
Jackson township	-	7	-	-	688	-	13	1	-	1
Ellsinore city (part)	-	-	-	-	-	-	-	-	-	-
Johnson township	1	22	-	-	2 376	1	41	3	1	1
Ellsinore city (part)	-	5	-	-	361	-	7	-	-	-
Grandin city	-	2	-	-	233	-	5	-	-	-
Kelly township	1	3	-	-	234	1	23	1	-	-
Pike township	-	19	1	-	361	-	24	3	-	2
Cass County	166	494	153	8	79 574	1 390	1 027	594	85	612
Austin township	1	7	-	-	1 656	5	17	4	-	-
Archie city	1	1	-	-	883	1	8	-	-	-
Big Creek township	7	12	2	-	3 338	32	25	16	1	15
Lake Winnebago city	-	2	-	-	896	-	3	2	-	3
Lee's Summit city (part)	4	2	2	-	1 144	22	9	11	-	9
Camp Branch township	3	25	1	-	2 201	15	36	1	1	9
East Lynne city	-	3	-	-	298	-	5	-	-	2
Garden City city (part)	2	8	-	-	584	2	10	-	-	5
Coldwater township	3	4	-	-	1 327	9	10	1	-	-
Drexel city (part)	1	3	-	-	960	6	8	1	-	-
Dayton township	1	4	3	-	898	10	12	5	1	7
Garden City city (part)	1	-	-	-	219	1	1	-	-	-
Dolan township	1	10	3	1	1 666	8	26	6	1	9
Freeman city	-	1	-	-	512	1	8	-	1	2
Lake Annette city	-	3	-	-	158	2	6	-	-	-
Everett township	-	3	-	-	490	14	3	-	-	-
Grand River township	21	58	15	-	10 359	108	135	71	1	91
Harrisonville city (part)	16	33	12	-	7 612	98	87	45	1	70
Index township	4	6	2	-	1 430	12	16	4	-	1
Garden City city (part)	4	4	-	-	682	7	8	-	-	-
Gunn City village	-	-	-	-	85	-	-	-	-	-
Mount Pleasant township	56	125	59	3	18 354	639	273	196	29	286
Belton city (part)	55	102	58	3	15 886	605	233	172	28	273
Kansas City city (part)	-	-	1	-	78	10	-	17	1	3
Peculiar township	5	12	3	-	2 610	25	38	15	6	11
Harrisonville city (part)	4	7	1	-	1 107	16	20	11	-	7
Pleasant Hill township	13	29	8	-	6 370	38	56	31	1	37
Baldwin Park village	-	-	-	-	114	-	1	-	-	-
Pleasant Hill city	13	26	8	-	5 504	27	47	30	1	35
Polk township	-	14	1	-	1 716	3	20	1	1	9
Strasburg city	-	3	-	-	135	-	5	-	1	-
Raymore township	36	121	45	4	17 852	376	228	185	30	112
Belton city (part)	11	34	14	-	4 702	106	54	55	13	44
Raymore city (part)	20	60	28	4	10 759	239	124	113	16	55
Sherman township	1	4	1	-	767	2	5	1	-	1
Creighton city	1	1	1	-	321	1	1	1	-	1
Union township	1	13	3	-	2 084	14	34	12	3	3
Cleveland city (part)	-	3	1	-	402	1	11	6	-	-
West Dolan township	1	-	-	-	865	5	18	3	-	2
Cleveland city (part)	-	-	-	-	175	-	1	-	-	2
West Line village	-	-	-	-	95	-	-	-	-	-
West Peculiar township	12	47	7	-	5 591	75	75	42	10	19
Peculiar city	2	19	4	-	2 569	12	34	13	8	10
Raymore city (part)	-	-	-	-	-	-	-	-	-	-
Cedar County	11	118	11	2	13 456	62	221	82	9	112
Benton township	-	9	-	-	1 039	-	13	2	2	2
Jerico Springs village	-	3	-	-	256	-	5	1	-	1
Box township	4	48	6	1	5 906	38	106	31	4	67
El Dorado Springs city	2	27	6	-	3 692	9	69	22	4	38
Cedar township	-	2	-	-	474	-	7	2	-	-
Jefferson township	1	8	-	-	683	3	13	-	-	1
Linn township	4	30	4	1	3 709	17	47	43	3	37
Stockton city	4	16	4	-	1 908	12	26	28	3	18
Umber View Heights village	-	-	-	-	51	-	-	-	-	1
Madison township	2	6	-	-	763	4	13	2	-	1
Washington township	-	15	1	-	882	-	22	2	-	4

Table 5. **Population for Selected Categories of Race: 2000**—Con.

[For information on confidentiality protection, nonsampling error, and definitions, see text]

State County County Subdivision Place	Selected combinations of two races				Race alone or in combination with one or more other races					
	White; Black or African American	White; American Indian and Alaska Native	White; Asian	Black or African American; American Indian and Alaska Native	White	Black or African American	American Indian and Alaska Native	Asian	Native Hawaiian and Other Pacific Islander	Some other race
Chariton County	8	20	2	-	8 133	279	34	14	1	12
Bee Branch township	-	-	-	-	355	-	-	-	-	-
Bowling Green township	2	-	-	-	139	19	-	-	-	-
Dalton town	-	-	-	-	15	12	-	-	-	-
Brunswick township	3	4	-	-	1 303	132	5	5	-	3
Brunswick city	-	2	-	-	799	123	2	-	-	3
Chariton township	-	-	-	-	302	6	-	1	-	-
Glasgow city (part)	-	-	-	-	29	-	-	-	-	-
Clark township	-	-	-	-	441	1	-	-	-	1
Marceline city (part)	-	-	-	-	-	-	-	-	-	-
Cockrell township	-	-	-	-	179	-	-	-	-	-
Cunningham township	-	2	-	-	258	1	3	-	-	-
Sumner town	-	2	-	-	140	1	3	-	-	-
Keytesville township	-	4	-	-	907	26	5	-	-	1
Keytesville city	-	3	-	-	511	21	3	-	-	1
Mendon township	-	2	-	-	347	-	3	-	1	-
Mendon city	-	2	-	-	207	-	3	-	1	-
Musselfork township	1	-	-	-	388	2	-	1	-	-
Salisbury township	2	6	2	-	2 616	83	13	6	-	2
Salisbury city	1	5	2	-	1 645	75	8	5	-	2
Salt Creek township	-	-	-	-	182	-	-	-	-	-
Triplett township	-	-	-	-	187	9	1	1	-	1
Triplett city	-	-	-	-	57	5	1	1	-	1
Wayland township	-	-	-	-	139	-	-	-	-	4
Yellow Creek township	-	2	-	-	390	-	4	-	-	-
Rothville village	-	1	-	-	93	-	1	-	-	-
Christian County	60	380	76	-	53 417	217	698	258	43	285
Bruner township	-	4	-	-	766	-	17	-	6	6
Cassidy township	2	28	12	-	4 071	7	63	35	2	73
Fremont Hills city	1	2	1	-	590	1	3	4	-	3
Ozark city (part)	-	22	5	-	1 745	5	40	20	2	18
Chadwick township	-	9	-	-	421	-	10	1	-	-
East Benton township	-	1	-	-	348	1	5	-	-	-
East Finley township	4	58	2	-	4 834	15	91	10	3	37
Ozark city (part)	4	43	2	-	3 289	14	72	9	2	36
East Polk township	-	10	-	-	1 648	2	30	2	1	4
Billings city (part)	-	5	-	-	828	2	10	-	-	-
Garden Grove township	2	8	5	-	1 793	8	18	16	-	13
Nixa city (part)	1	7	5	-	1 538	6	16	16	-	11
Garrison township	-	-	-	-	229	-	1	-	-	-
Lead Hill township	-	3	-	-	142	-	6	-	-	1
Lincoln township	6	26	5	-	2 801	11	38	10	1	15
Clever city	-	11	-	-	1 006	-	14	1	1	7
Linden township	2	8	1	-	1 460	2	11	12	-	-
McCracken township	2	9	3	-	1 673	3	17	5	-	9
Ozark city (part)	-	-	-	-	39	-	-	-	-	-
North Galloway township	-	31	1	-	2 990	9	53	2	-	16
Highlandville city	-	11	-	-	860	1	21	-	-	4
North Linn township	2	4	-	-	706	6	7	2	-	1
Northview township	6	28	3	-	3 950	21	39	15	4	12
Nixa city (part)	5	24	3	-	3 013	16	31	13	4	8
Springfield city (part)	-	-	-	-	4	-	-	-	-	-
Oldfield township	-	1	-	-	429	-	3	-	-	-
Riverside township	6	18	4	-	3 214	16	29	14	3	14
Ozark city (part)	-	16	4	-	2 020	7	25	14	3	10
Rosedale township	15	26	11	-	6 336	53	57	45	-	23
Nixa city (part)	15	16	5	-	4 464	52	42	21	-	13
Seneca township	-	-	-	-	91	-	-	-	-	1
South Galloway township	2	5	-	-	1 412	5	19	1	-	7
Spokane CDP	-	-	-	-	130	-	3	-	-	-
South Linn township	-	5	-	-	181	-	7	-	-	-
Sparta township	1	13	3	-	1 913	5	25	8	2	6
Sparta city	1	13	3	-	1 121	5	23	8	1	6
Union Chapel township	3	32	16	-	6 662	22	59	46	7	33
Nixa city (part)	3	12	12	-	2 917	9	17	30	1	12
West Benton township	-	1	-	-	410	4	9	-	-	-
West Finley township	7	38	7	-	3 948	20	66	23	13	12
Ozark city (part)	7	25	2	-	2 369	18	42	11	10	8
West Polk township	-	14	3	-	989	7	18	11	1	2
Billings city (part)	-	4	-	-	253	2	5	-	-	-
Clark County	8	20	2	-	7 373	13	36	8	1	30
Clay township	-	-	-	-	422	-	-	-	-	-
Des Moines township	-	3	-	-	870	-	5	1	-	2
Wayland city	-	-	-	-	425	-	-	-	-	2
Folker township	3	-	-	-	227	3	-	-	-	-
Grant township	-	-	-	-	140	-	-	-	-	4
Jackson township	-	-	1	-	449	-	-	2	-	-
Jefferson township	-	-	-	-	185	-	-	-	-	-
Lincoln township	2	11	-	-	2 742	4	20	1	-	22
Kahoka city	2	7	-	-	2 226	4	16	1	-	13
Madison township	-	6	-	-	666	-	10	1	1	-
Sweet Home township	-	-	-	-	355	-	-	1	-	1
Revere town	-	-	-	-	120	-	-	-	-	1
Union township	-	-	-	-	314	-	-	-	-	1
Vernon township	-	-	-	-	190	2	-	-	-	-
Alexandria city	-	-	-	-	164	2	-	-	-	-
Washington township	3	-	1	-	199	3	-	1	-	-
Wyaconda city (part)	-	-	1	-	28	-	-	1	-	-
Wyaconda township	-	-	-	-	614	1	1	1	-	-
Luray village	-	-	-	-	101	1	-	-	-	-
Wyaconda city (part)	-	-	-	-	282	-	-	-	-	-

Table 5. **Population for Selected Categories of Race: 2000**—Con.

[For information on confidentiality protection, nonsampling error, and definitions, see text]

State County County Subdivision Place	Selected combinations of two races				Race alone or in combination with one or more other races					
	White; Black or African American	White; American Indian and Alaska Native	White; Asian	Black or African American; American Indian and Alaska Native	White	Black or African American	American Indian and Alaska Native	Asian	Native Hawaiian and Other Pacific Islander	Some other race
Clay County	525	1 006	437	34	173 128	5 668	2 098	3 118	319	3 178
Chouteau township	121	220	73	5	38 582	1 327	446	718	62	710
Birmingham village	-	2	-	-	211	2	3	-	-	1
Claycomo village (part)	7	7	-	-	1 216	39	13	13	1	8
Independence city (part)	-	-	-	-	-	-	-	-	-	-
Kansas City city (part)	113	208	73	5	36 834	1 285	426	705	61	698
Pleasant Valley city (part)	1	1	-	-	274	1	2	-	-	3
Randolph village	-	2	-	-	47	-	2	-	-	-
Sugar Creek city (part)	-	-	-	-	-	-	-	-	-	-
Fishing River township	69	83	18	2	10 258	432	149	54	11	108
Excelsior Springs city (part)	67	69	8	2	8 042	416	129	35	11	90
Missouri City city	-	6	-	-	287	12	6	-	-	5
Mosby city	-	6	5	-	232	-	7	10	-	4
Prathersville village	-	-	2	-	111	-	-	2	-	-
Gallatin township	208	385	227	21	62 357	2 607	863	1 837	175	1 624
Avondale city	-	5	-	-	506	5	9	3	-	13
Gladstone city	52	138	48	2	24 979	620	293	402	73	458
Kansas City city (part)	133	215	123	18	31 890	1 746	487	1 156	89	867
North Kansas City city	23	23	56	1	4 109	230	59	269	13	281
Oaks village	-	3	-	-	131	2	3	-	-	3
Oakview village	-	1	-	-	368	4	10	4	-	1
Oakwood village	-	-	-	-	192	-	1	3	-	1
Oakwood Park village	-	-	-	-	182	-	1	-	-	-
Kearney township	14	45	15	-	10 130	44	74	45	9	67
Holt city (part)	-	-	-	-	330	-	2	-	-	6
Kearney city	8	25	8	-	5 387	31	43	23	8	47
Liberty township	95	193	92	5	36 424	1 076	389	361	40	512
Claycomo village (part)	-	-	-	-	1	-	-	-	-	-
Glenaire city	-	7	1	-	544	-	9	3	1	7
Kansas City city (part)	9	16	18	2	5 310	187	38	69	3	96
Liberty city	81	137	54	3	24 993	791	279	233	32	367
Pleasant Valley city (part)	5	19	13	-	2 898	79	43	40	2	35
Platte township	12	62	11	-	10 748	120	132	66	18	141
Kansas City city (part)	5	21	8	-	3 524	86	53	29	-	79
Smithville city	5	26	3	-	5 411	23	55	30	13	48
Washington township	6	18	1	1	4 629	62	45	37	4	16
Excelsior Estates village (part)	-	-	-	-	3	-	-	-	-	-
Excelsior Springs city (part)	2	7	-	-	2 091	26	16	23	2	10
Lawson city (part)	-	-	-	-	141	-	1	-	-	-
Clinton County	38	118	12	3	18 535	337	191	46	5	85
Atchison township	4	3	3	-	1 965	7	7	3	-	1
Gower city (part)	-	2	3	-	1 372	2	4	3	-	-
Clinton township	2	1	-	-	733	3	6	-	1	5
Concord township	14	17	2	-	2 767	180	24	8	1	23
Plattsburg city	14	14	2	-	2 181	166	20	8	1	18
Hardin township	-	4	2	-	1 085	8	8	7	-	5
Trimble city	-	2	2	-	445	3	3	6	-	-
Jackson township	1	28	1	-	2 663	16	40	6	-	2
Holt city (part)	-	-	-	-	65	3	-	-	-	-
Lafayette township	-	6	-	-	704	1	9	1	-	-
Lathrop township	8	27	-	-	2 954	62	42	1	-	11
Lathrop city	5	20	-	-	2 042	46	25	1	-	7
Turney village (part)	1	1	-	-	133	2	3	-	-	2
Platte township	2	3	-	-	352	9	5	-	-	3
Osborn city (part)	-	-	-	-	64	-	-	-	-	-
Shoal township	7	29	4	3	5 312	51	50	20	3	35
Cameron city (part)	7	21	4	3	4 404	50	39	18	2	30
Turney village (part)	-	-	-	-	17	-	-	-	-	-
Cole County	177	252	113	52	62 843	7 472	586	831	63	563
Clark township	6	14	1	-	3 641	11	28	6	1	4
Jefferson township	164	204	104	52	46 308	7 428	501	797	56	532
Jefferson City city (part)	124	155	75	45	32 744	6 093	387	637	44	375
Liberty township	-	10	2	-	3 438	1	15	3	-	4
Taos city	-	1	-	-	868	1	2	-	-	1
Marion township	6	7	2	-	3 572	17	11	9	-	17
Centertown town	-	-	-	-	255	-	1	1	-	-
St. Martins city	2	1	-	-	1 002	12	3	2	-	11
Moreau township	-	15	3	-	2 638	4	22	9	4	4
Lohman city	-	-	-	-	168	-	-	-	-	-
Russellville city	-	8	-	-	750	-	13	2	-	1
Osage township	1	2	1	-	3 246	11	9	7	2	2
Jefferson City city (part)	-	-	-	-	-	-	-	-	-	-
St. Thomas town	-	-	-	-	282	5	-	-	-	-
Wardsville village	-	1	-	-	975	-	2	-	2	-
Cooper County	58	69	15	9	15 006	1 576	149	62	11	63
Blackwater township	-	-	-	-	398	7	-	1	-	-
Blackwater city	-	-	-	-	193	5	-	1	-	-
Boonville township	52	27	12	9	8 345	1 491	90	55	11	51
Boonville city	52	24	12	9	6 686	1 458	86	54	11	48
Clark Fork township	1	5	-	-	589	6	9	-	-	-
Clear Creek township	1	-	-	-	438	2	-	-	-	-
Kelly township	4	2	-	-	644	32	6	-	-	-
Bunceton city	4	2	-	-	322	28	4	-	-	-
Lamine township	-	-	-	-	289	-	-	-	-	-
Lebanon township	-	2	-	-	318	10	2	1	-	4
North Moniteau township	-	-	-	-	182	-	-	-	-	-
Otterville township	-	5	-	-	908	-	6	-	-	5
Otterville city	-	3	-	-	473	-	4	-	-	3
Palestine township	-	2	-	-	365	1	2	1	-	-
Pilot Grove township	-	14	-	-	1 106	22	19	-	-	1
Pilot Grove city	-	7	-	-	711	7	12	-	-	-
Prairie Home township	-	8	3	-	553	-	9	3	-	-
Prairie Home city	-	6	2	-	219	-	7	2	-	-

Table 5. **Population for Selected Categories of Race: 2000**—Con.

[For information on confidentiality protection, nonsampling error, and definitions, see text]

State County County Subdivision Place	Selected combinations of two races				Race alone or in combination with one or more other races					
	White; Black or African American	White; American Indian and Alaska Native	White; Asian	Black or African American; American Indian and Alaska Native	White	Black or African American	American Indian and Alaska Native	Asian	Native Hawaiian and Other Pacific Islander	Some other race
Cooper County—Con.										
Saline township	-	2	-	-	677	5	4	1	-	2
Wooldridge village	-	1	-	-	47	-	1	-	-	-
South Moniteau township	-	2	-	-	194	-	2	-	-	-
Crawford County	14	141	14	-	22 595	49	242	45	17	46
Benton township	6	48	5	-	5 836	22	73	16	-	14
Cuba city	4	19	4	-	3 184	20	30	14	-	11
Leasburg village (part)	-	1	-	-	45	-	1	-	-	1
Boone township	1	23	-	-	5 436	4	39	7	1	9
Bourbon city	-	7	-	-	1 341	1	13	-	1	-
St. Cloud village	-	-	-	-	53	-	-	-	-	3
Sullivan city (part)	-	1	-	-	1 316	-	3	4	-	3
Courtois township	-	19	-	-	1 294	1	22	-	-	2
Knobview township	5	6	-	-	1 352	6	16	4	-	8
Liberty township	-	11	-	-	1 609	2	18	2	4	3
Leasburg village (part)	-	2	-	-	276	-	2	-	-	1
Meramec township	-	20	4	-	3 341	4	36	6	10	8
Steelville city	-	4	-	-	1 420	-	6	-	6	1
Oak Hill township	1	5	-	-	1 582	3	7	1	1	1
Osage township	1	4	5	-	1 201	1	16	9	1	-
Union township	-	5	-	-	944	6	15	-	-	1
Dade County	1	73	4	1	7 811	26	133	20	6	26
Cedar township	-	3	-	-	328	-	6	-	-	4
Center township	1	31	2	-	2 130	11	48	5	3	8
Greenfield city	1	22	2	-	1 331	7	38	4	2	7
Ernest township	-	-	-	-	118	-	-	1	-	-
Grant township	-	-	-	-	204	-	1	-	-	-
Lockwood township	-	6	2	1	1 241	9	19	7	1	-
Lockwood city	-	5	2	-	975	2	17	6	1	-
Marion township	-	-	-	-	203	-	-	-	-	-
North township	-	2	-	-	303	-	6	4	-	5
Arcola village	-	-	-	-	45	-	-	-	-	-
North Morgan township	-	1	-	-	203	-	2	-	-	-
Pilgrim township	-	-	-	-	134	-	1	-	-	-
Polk township	-	8	-	-	572	-	12	-	-	-
Rock Prairie township	-	8	-	-	895	-	13	-	-	2
Everton city	-	3	-	-	319	-	6	-	-	2
Sac township	-	6	-	-	411	4	8	2	-	1
Smith township	-	-	-	-	179	1	-	1	-	3
South township	-	4	-	-	191	-	9	-	2	-
South Morgan township	-	4	-	-	431	1	8	-	-	2
Dadeville village	-	2	-	-	220	-	5	-	-	2
Washington township	-	-	-	-	268	-	-	-	-	1
South Greenfield village	-	-	-	-	136	-	-	-	-	1
Dallas County	15	150	15	1	15 472	38	276	31	15	48
Grant township	-	10	-	1	1 233	4	16	-	1	9
Louisburg village	-	-	-	-	147	-	-	-	-	-
Jackson township	1	19	-	-	1 970	1	42	3	-	6
Jasper township	-	17	-	-	1 039	2	23	3	3	6
Lincoln township	-	19	2	-	936	1	22	2	-	-
Urbana city	-	9	-	-	406	-	10	-	-	-
Miller township	1	5	-	-	538	2	6	-	-	-
North Benton township	7	30	-	-	3 948	17	79	2	5	17
Buffalo city (part)	6	26	-	-	2 178	15	44	1	5	11
Sheridan township	-	17	-	-	1 167	-	20	-	-	-
Sherman township	1	-	3	-	504	1	8	3	-	6
South Benton township	2	18	4	-	2 154	5	33	6	4	3
Buffalo city (part)	-	3	-	-	564	2	8	-	-	3
Washington township	3	1	1	-	856	3	6	5	-	1
Wilson township	-	14	5	-	1 127	2	21	7	2	-
Daviess County	11	13	4	-	7 943	15	44	10	15	22
Benton township	-	-	-	-	469	-	4	-	-	14
Pattonsburg city (part)	-	-	-	-	169	-	-	-	-	-
Colfax township	-	1	-	-	582	-	6	-	-	-
Winston village	-	-	-	-	242	-	5	-	-	-
Grand River township	-	1	-	-	343	-	1	-	-	2
Jameson town	-	1	-	-	120	-	1	-	-	-
Harrison township	-	-	-	-	74	-	-	-	-	-
Jackson township	-	1	2	-	701	-	1	2	-	-
Lock Springs village	-	-	2	-	69	-	-	2	-	-
Jamesport township	8	2	-	-	990	9	5	-	14	1
Jamesport city	-	2	-	-	502	-	5	-	-	-
Jefferson township	-	2	-	-	403	-	4	-	-	1
Altamont village (part)	-	-	-	-	1	-	-	-	-	-
Liberty township	2	-	-	-	985	4	7	1	1	2
Altamont village (part)	-	-	-	-	216	-	1	-	-	-
Lincoln township	-	-	-	-	94	-	-	-	-	-
Gilman City city (part)	-	-	-	-	-	-	-	-	-	-
Marion township	-	-	-	-	226	-	-	-	-	-
Monroe township	-	-	-	-	124	-	-	-	-	-
Salem township	-	-	2	-	407	-	5	5	-	-
Coffey city	-	-	-	-	135	-	5	-	-	-
Pattonsburg city (part)	-	-	2	-	91	-	-	3	-	-
Sheridan township	-	-	-	-	317	-	1	-	-	-
Union township	1	6	-	-	2 094	2	10	2	-	2
Gallatin city	1	6	-	-	1 783	2	10	-	-	1
Washington township	-	-	-	-	134	-	-	-	-	-
DeKalb County	9	55	12	-	10 422	1 049	141	45	8	47
Adams township	-	1	-	-	630	-	3	1	1	3
Weatherby town	-	-	-	-	122	-	-	1	1	-
Camden township	-	7	-	-	1 695	1	12	4	-	5

Table 5. **Population for Selected Categories of Race: 2000**—Con.

[For information on confidentiality protection, nonsampling error, and definitions, see text]

State County County Subdivision Place	Selected combinations of two races				Race alone or in combination with one or more other races					
	White; Black or African American	White; American Indian and Alaska Native	White; Asian	Black or African American; American Indian and Alaska Native	White	Black or African American	American Indian and Alaska Native	Asian	Native Hawaiian and Other Pacific Islander	Some other race
DeKalb County—Con.										
Camden township—Con.										
Amity town	-	2	-	-	70	-	2	-	-	-
Maysville city	-	4	-	-	1 201	1	8	2	-	4
Colfax township	-	1	1	-	729	1	8	2	-	1
Osborn city (part)	-	1	1	-	389	1	2	2	-	1
Dallas township	-	-	-	-	292	-	1	-	-	1
Grand River township	8	34	3	-	3 583	1 032	91	27	6	20
Cameron city (part)	8	23	3	-	2 743	1 031	66	25	6	14
Grant township	-	-	-	-	309	-	1	-	-	-
Polk township	-	-	4	-	796	1	8	4	1	6
Union Star town	-	-	-	-	426	-	7	-	-	-
Sherman township	-	2	-	-	517	-	3	-	-	5
Washington township	1	10	4	-	1 871	14	14	7	-	6
Clarksdale city	-	1	-	-	347	-	1	-	-	4
Stewartsville city	1	6	-	-	743	14	8	1	-	2
Dent County	9	150	11	-	14 695	70	265	50	3	60
Current township	-	4	-	-	435	-	6	-	-	-
Franklin township	-	11	-	-	845	-	14	5	1	3
Gladden township	3	2	-	-	406	6	10	-	-	1
Linn township	-	5	-	-	152	-	5	-	-	-
Meramec township	-	2	-	-	258	2	3	1	-	1
Norman township	-	9	1	-	657	3	20	5	-	4
Osage township	-	1	-	-	424	-	3	7	-	-
Short Bend township	1	1	-	-	509	1	8	-	1	3
Sinkin township	1	22	1	-	362	2	37	2	-	-
Bunker city (part)	-	5	-	-	175	1	7	1	-	-
Spring Creek East township	1	41	4	-	4 499	19	60	12	-	31
Salem city (part)	-	25	-	-	2 520	12	31	-	-	11
Spring Creek West township	3	30	3	-	3 971	28	59	15	1	13
Salem city (part)	3	19	2	-	2 252	27	40	11	-	12
Texas township	-	12	-	-	765	3	21	-	-	-
Watkins township	-	10	2	-	1 412	6	19	3	-	4
Douglas County	3	178	9	2	12 891	21	306	43	7	45
Benton township	2	49	1	2	4 166	10	80	21	5	14
Ava city	1	40	1	-	2 974	6	61	19	5	13
Boone township	-	3	-	-	553	-	4	-	-	4
Brown township	-	5	-	-	234	-	5	-	-	2
Brush Creek township	-	8	-	-	343	-	12	-	-	-
Bryan township	-	3	3	-	326	1	5	3	-	-
Buchanan township	-	6	-	-	300	-	7	-	-	-
Campbell township	-	-	-	-	416	-	3	-	-	1
Cass township	-	6	-	-	349	1	8	-	-	2
Champion township	-	7	-	-	283	-	10	1	-	-
Clay township	-	4	-	-	265	8	6	-	-	-
Clinton township	1	2	-	-	207	1	10	-	1	-
Findley township	-	5	-	-	537	-	13	1	-	2
Jackson township	-	9	-	-	211	-	9	-	-	2
Lincoln township	-	6	-	-	380	-	9	2	-	-
McKinley township	-	7	-	-	246	-	19	-	-	-
McMurtrey township	-	6	1	-	392	-	21	7	-	4
Miller township	-	7	1	-	573	-	11	1	-	1
Richland township	-	4	-	-	290	-	10	2	-	3
Spencer township	-	2	1	-	373	-	3	1	1	-
Spring Creek township	-	6	2	-	755	-	15	3	-	3
Walls township	-	9	-	-	551	-	16	-	-	4
Washington township	-	15	-	-	777	-	21	1	-	3
Wood township	-	9	-	-	364	-	9	-	-	-
Dunklin County	75	169	24	4	29 722	2 971	282	124	7	409
Buffalo township	-	8	1	-	1 464	7	14	1	-	4
Arbyrd city (part)	-	-	-	-	6	-	-	-	-	-
Cardwell city	-	8	-	-	777	7	13	-	-	1
Clay township	1	3	-	-	1 564	87	3	4	-	48
Hornersville city	-	1	-	-	669	4	1	4	-	10
Rives town	-	-	-	-	83	-	-	-	-	8
Cotton Hill township	19	45	1	4	5 045	1 219	75	21	2	35
Malden city	19	45	-	4	3 577	1 179	68	19	2	19
Freeborn township	9	10	-	-	1 747	69	16	3	-	26
Clarkton city	9	10	-	-	1 238	69	15	3	-	26
Holcomb township	-	7	6	-	1 503	10	11	7	-	35
Holcomb city	-	5	6	-	683	3	8	6	-	9
Independence township	45	63	8	-	11 451	1 566	99	76	2	113
Kennett city	42	52	7	-	9 636	1 544	82	69	1	67
Salem township	-	13	2	-	2 762	10	27	6	-	130
Arbyrd city (part)	-	6	-	-	520	1	7	-	-	-
Senath city	-	5	1	-	1 527	9	11	4	-	114
Union township	1	20	6	-	4 186	3	37	6	3	18
Campbell city	-	8	5	-	1 864	-	19	5	3	8
Franklin County	131	392	104	11	92 199	1 046	667	393	46	311
Boeuf township	8	1	-	-	2 119	18	7	1	2	7
Berger city	2	-	-	-	204	3	-	1	1	-
Boles township	43	92	25	3	16 665	365	158	76	10	105
Gray Summit CDP	1	22	2	-	2 608	11	29	7	2	10
Pacific city (part)	30	15	9	1	5 242	195	37	36	7	48
Villa Ridge CDP (part)	6	12	-	1	2 253	68	24	8	-	7
Boone township	2	20	8	-	5 206	4	30	29	1	4
Gerald city	-	4	6	-	1 162	2	6	11	-	3
Leslie village	-	-	-	-	87	-	-	-	-	-
Calvey township	10	33	3	-	5 074	144	57	20	1	13
Central township	15	67	10	2	12 897	135	111	35	6	38
Parkway village	-	3	-	-	280	-	4	-	-	1
St. Clair city	5	25	3	-	4 321	38	46	15	2	15

Table 5. **Population for Selected Categories of Race: 2000**—Con.

[For information on confidentiality protection, nonsampling error, and definitions, see text]

State County County Subdivision Place	Selected combinations of two races				Race alone or in combination with one or more other races					
	White; Black or African American	White; American Indian and Alaska Native	White; Asian	Black or African American; American Indian and Alaska Native	White	Black or African American	American Indian and Alaska Native	Asian	Native Hawaiian and Other Pacific Islander	Some other race
Franklin County—Con.										
Lyon township	-	4	2	-	3 908	11	12	12	1	5
Meramec township	-	22	11	-	8 310	16	45	61	4	20
Miramiguoa Park village	-	-	-	-	124	-	1	2	-	2
Oak Grove village	-	5	-	-	379	-	6	2	-	-
Sullivan city (part)	-	10	8	-	4 957	14	23	42	4	15
New Haven township	6	9	-	-	1 849	20	17	3	3	1
New Haven city	6	9	-	-	1 849	20	17	3	3	1
Prairie township	11	39	2	-	3 866	47	49	12	3	6
St. Johns township	5	11	8	-	4 896	6	22	22	6	13
Union township	19	64	14	6	14 384	153	108	40	6	54
Union city	16	55	13	6	7 576	134	91	32	5	34
Villa Ridge CDP (part)	-	-	-	-	78	-	-	-	-	-
Washington township	12	30	21	-	13 025	127	51	82	3	45
Washington city	12	30	21	-	13 025	127	51	82	3	45
Gasconade County	8	74	16	-	15 249	29	106	41	5	24
Boeuf township	-	2	1	-	1 049	-	6	1	-	1
Boulware township	1	1	-	-	708	2	3	-	-	-
Bourbois township	-	3	-	-	452	-	5	1	-	5
Brush Creek township	-	6	1	-	804	1	10	1	-	-
Canaan township	-	34	7	-	5 006	4	46	22	3	9
Owensville city (part)	-	21	2	-	2 419	3	28	6	-	3
Rosebud city	-	7	-	-	363	1	8	1	-	-
Clay township	-	5	5	-	1 665	3	6	6	1	1
Bland city (part)	-	5	4	-	563	1	5	4	1	1
Owensville city (part)	-	-	-	-	67	-	-	-	-	-
Richland township	-	5	1	-	945	1	9	4	1	-
Gasconade city	-	3	1	-	262	-	5	4	-	-
Morrison city	-	-	-	-	123	-	-	-	1	-
Roark township	7	9	1	-	3 935	18	12	4	-	8
Hermann city	6	7	1	-	2 656	12	9	3	-	8
Third Creek township	-	9	-	-	685	-	9	2	-	-
Gentry County	2	20	1	1	6 800	19	49	24	12	9
Athens township	1	6	-	-	2 354	7	10	7	-	1
Albany city	1	4	-	-	1 929	7	8	7	-	1
Bogle township	-	-	-	-	240	-	-	1	-	-
Gentry village	-	-	-	-	101	-	-	-	-	-
Cooper township	1	4	-	1	1 867	5	20	6	-	6
Darlington village	-	-	-	-	113	-	-	-	-	-
Stanberry city	1	3	-	-	1 229	2	10	1	-	6
Howard township	-	1	-	-	93	-	4	-	11	-
Huggins township	-	-	-	-	119	-	1	-	-	-
Jackson township	-	6	1	-	1 404	3	8	10	1	1
King City city	-	6	1	-	1 007	3	8	2	1	1
Miller township	-	1	-	-	520	4	3	-	-	1
McFall city	-	1	-	-	133	2	1	-	-	-
Wilson township	-	2	-	-	203	-	3	-	-	-
Greene County	765	1 759	469	74	228 624	6 479	3 591	3 384	279	2 322
Boone No. 1 township	2	11	-	-	1 302	3	14	2	-	6
Ash Grove city (part)	2	3	-	-	788	2	5	1	-	3
Boone No. 2 township	1	4	-	-	920	5	18	1	-	7
Ash Grove city (part)	1	-	-	-	619	2	13	-	-	7
Brookline township	3	26	5	-	1 621	11	38	9	-	11
Brookline village (part)	-	2	-	-	270	-	3	-	-	-
Republic city (part)	-	-	-	-	12	-	-	-	-	-
Campbell No. 1 township	4	12	4	-	2 359	24	21	19	-	14
Campbell No. 2 township	28	66	22	1	9 230	138	120	137	16	85
Battlefield city (part)	-	-	-	-	2	-	-	-	-	-
Brookline village (part)	-	-	-	-	34	-	-	-	-	-
Cass township	-	10	-	-	1 085	-	16	4	-	2
Center No. 1 township	3	10	2	-	2 399	9	25	5	-	5
Brookline village (part)	-	-	-	-	21	-	-	-	-	-
Center No. 2 township	-	6	1	2	319	2	10	1	-	-
Center No. 3 township	1	6	-	1	1 393	5	18	-	-	3
Clay township	10	34	10	-	9 018	41	63	179	2	45
Springfield city (part)	-	-	-	-	3	-	-	-	-	-
East Republic township	12	47	12	-	6 825	30	78	51	3	32
Republic city (part)	12	35	12	-	6 052	30	65	47	3	25
Franklin No. 1 township	-	5	2	-	1 422	2	12	5	-	1
Franklin No. 2 township	4	6	7	-	2 707	18	17	11	-	16
Jackson No. 1 township	-	38	3	-	2 541	2	47	6	-	6
Fair Grove city	-	16	-	-	1 103	-	18	2	-	-
Jackson No. 2 township	4	22	3	-	3 626	12	43	7	-	16
Strafford city	3	11	2	-	1 823	9	23	3	-	8
Murray township	1	38	-	-	4 569	10	63	3	1	20
Willard city (part)	1	27	-	-	3 150	6	49	3	1	14
North Campbell No. 1 township	3	15	3	-	2 960	31	37	17	7	16
Springfield city (part)	-	-	-	-	4	-	-	-	-	-
North Campbell No. 2 township	5	11	-	1	1 703	10	21	8	-	7
Springfield city (part)	-	-	-	-	-	-	-	-	-	-
North Campbell No. 3 township	3	15	2	1	1 326	19	28	6	-	10
Pond Creek township	-	19	1	-	1 406	1	23	2	1	3
Robberson No. 1 township	3	25	6	-	1 766	4	39	7	2	21
Robberson No. 2 township	2	13	3	-	2 330	5	16	6	-	6
Willard city (part)	-	-	-	-	6	-	-	-	-	-
Springfield township	638	1 195	331	63	141 710	5 841	2 539	2 542	237	1 861
Springfield city (part)	638	1 195	331	63	141 710	5 841	2 539	2 542	237	1 861
Taylor township	1	22	3	2	2 318	13	42	15	3	16
Walnut Grove township	-	3	-	-	1 366	1	24	1	-	5
Walnut Grove city	-	2	-	-	612	-	17	1	-	2
Washington township	3	9	1	-	2 243	6	15	3	-	7
Rogersville city (part)	-	-	-	-	29	-	-	-	-	1
West Republic township	4	9	1	-	2 796	8	29	14	2	7

Table 5. **Population for Selected Categories of Race: 2000**—Con.

[For information on confidentiality protection, nonsampling error, and definitions, see text]

State County County Subdivision Place	Selected combinations of two races				Race alone or in combination with one or more other races					
	White; Black or African American	White; American Indian and Alaska Native	White; Asian	Black or African American; American Indian and Alaska Native	White	Black or African American	American Indian and Alaska Native	Asian	Native Hawaiian and Other Pacific Islander	Some other race
Greene County—Con.										
West Republic township—Con.										
Republic city (part)	4	8	1	-	2 237	8	27	14	2	5
Wilson township	30	82	47	3	15 364	228	175	323	5	94
Battlefield city (part)	3	13	4	1	2 340	9	23	22	2	15
Springfield city (part)	-	-	-	-	1	-	-	1	-	-
Grundy County	7	53	11	4	10 280	53	97	27	1	79
Franklin township	-	5	-	-	490	-	5	1	-	2
Spickard city	-	5	-	-	314	-	5	1	-	2
Harrison township	-	2	-	-	130	-	3	-	-	-
Jackson township	-	-	-	-	153	-	-	-	-	-
Jefferson township	-	8	-	3	432	3	16	-	-	1
Liberty township	-	-	2	-	451	5	1	2	-	2
Galt city	-	-	1	-	274	-	1	1	-	2
Lincoln township	-	2	-	-	452	-	4	-	-	-
Tindall town	-	-	-	-	65	-	-	-	-	-
Madison township	-	2	-	-	595	-	4	1	-	5
Marion township	-	1	-	-	282	-	1	-	-	-
Myers township	-	-	1	-	156	1	1	1	-	-
Taylor township	-	1	-	-	159	-	1	-	-	-
Brimson village	-	1	-	-	63	-	1	-	-	-
Trenton township	7	24	6	1	6 466	44	53	20	1	69
Trenton city	7	19	6	1	6 094	43	48	19	1	67
Washington township	-	-	-	-	81	-	-	-	-	-
Wilson township	-	8	2	-	433	-	8	2	-	-
Laredo city	-	7	-	-	250	-	7	-	-	-
Harrison County	8	40	2	-	8 789	38	79	34	23	27
Adams township	-	-	-	-	151	-	-	-	-	9
Bethany township	4	7	-	-	3 423	14	17	6	-	6
Bethany city	2	6	-	-	3 067	6	16	6	-	4
Butler township	-	-	-	-	127	-	-	-	-	-
Clay township	-	-	-	-	88	-	-	-	-	-
Colfax township	-	-	-	-	506	2	2	2	5	-
Blythedale village	-	-	-	-	232	-	-	-	2	-
Eagleville town (part)	-	-	-	-	22	-	-	-	-	-
Cypress township	-	-	-	-	153	-	-	-	-	-
Dallas township	-	-	-	-	177	-	-	1	-	-
Fox Creek township	-	1	-	-	96	-	1	-	-	-
Grant township	-	-	-	-	516	-	4	3	-	3
Ridgeway city (part)	-	-	-	-	374	-	4	3	-	3
Hamilton township	-	1	-	-	133	-	1	-	-	-
Jefferson township	-	2	-	-	231	-	4	-	-	-
Lincoln township	-	3	-	-	161	16	20	17	14	2
Madison township	3	3	-	-	523	4	3	-	-	1
Cainsville city	3	1	-	-	369	4	1	-	-	1
Marion township	-	-	2	-	464	-	3	2	2	5
Eagleville town (part)	-	-	-	-	100	-	2	-	-	-
Ridgeway city (part)	-	-	2	-	148	-	1	2	-	-
Sherman township	1	-	-	-	177	2	-	-	-	-
Sugar Creek township	-	9	-	-	538	-	9	3	2	-
Gilman City city (part)	-	-	-	-	380	-	-	2	2	-
Trail Creek township	-	5	-	-	273	-	6	-	-	-
Mount Moriah town	-	5	-	-	142	-	6	-	-	-
Union township	-	4	-	-	405	-	4	-	-	1
Eagleville town (part)	-	4	-	-	196	-	4	-	-	1
Washington township	-	5	-	-	107	-	5	-	-	-
White Oak township	-	-	-	-	540	-	-	-	-	-
New Hampton city	-	-	-	-	349	-	-	-	-	-
Henry County	28	129	17	-	21 480	270	303	84	20	117
Bear Creek township	-	-	-	-	175	-	1	2	-	-
Bethlehem township	1	15	-	-	623	1	16	-	-	-
Big Creek township	-	-	-	-	299	3	-	-	-	3
Bogard township	-	3	-	-	640	6	5	1	1	12
Blairstown city	-	-	-	-	135	1	2	-	-	3
Urich city (part)	-	-	-	-	2	-	-	-	-	-
Clinton township	12	55	4	-	8 486	164	136	37	3	47
Clinton city (part)	12	51	3	-	8 164	164	128	32	3	45
Davis township	-	3	-	-	228	2	4	-	-	-
La Due village	-	1	-	-	38	-	2	-	-	-
Deepwater township	-	-	1	-	621	1	3	3	-	2
Montrose city	-	-	-	-	414	1	3	1	-	1
Deer Creek township	-	-	-	-	321	-	6	-	-	-
Fairview township	1	3	-	-	859	9	7	-	-	-
Deepwater city	-	-	-	-	495	8	4	-	-	-
Fields Creek township	4	6	3	-	1 441	27	20	6	-	16
Clinton city (part)	3	6	1	-	818	18	19	4	-	16
Honey Creek township	1	-	-	-	193	1	-	-	-	1
Hartwell village	-	-	-	-	15	-	-	-	-	1
Leesville township	2	6	-	-	943	8	22	6	5	10
Tightwad village	-	-	-	-	60	-	2	1	-	-
Osage township	2	5	-	-	758	4	12	5	-	1
Brownington town	-	-	-	-	114	2	3	-	-	-
Shawnee township	-	1	-	-	420	-	1	-	-	-
Springfield township	-	2	-	-	256	-	2	-	-	1
Tebo township	-	5	1	-	840	2	10	1	5	1
Calhoun city	-	4	-	-	482	-	8	-	5	-
Walker township	-	1	-	-	210	4	3	-	-	-
White Oak township	-	1	4	-	735	5	9	11	4	8
Urich city (part)	-	1	1	-	489	1	5	4	-	1
Windsor township	5	23	4	-	3 432	33	46	12	2	15
Windsor city (part)	3	20	4	-	2 938	24	42	12	2	11

Table 5. **Population for Selected Categories of Race: 2000**—Con.

[For information on confidentiality protection, nonsampling error, and definitions, see text]

State County County Subdivision Place	Selected combinations of two races				Race alone or in combination with one or more other races					
	White; Black or African American	White; American Indian and Alaska Native	White; Asian	Black or African American; American Indian and Alaska Native	White	Black or African American	American Indian and Alaska Native	Asian	Native Hawaiian and Other Pacific Islander	Some other race
Hickory County	11	83	6	2	8 842	27	155	19	1	37
Center township	-	9	2	-	758	-	15	2	-	1
Cross Timbers township	1	-	-	-	448	1	-	-	-	2
Cross Timbers city	1	-	-	-	185	1	-	-	-	-
Green township	2	16	2	-	2 272	3	34	4	-	8
Hermitage township	1	13	-	-	985	7	26	4	-	7
Hermitage city	1	13	-	-	400	7	20	-	-	5
Jordan township	-	6	-	-	213	-	7	-	-	5
Montgomery township	-	5	2	-	273	-	7	2	-	-
Stark township	-	5	-	-	812	1	14	-	-	6
Preston town	-	-	-	-	113	-	-	-	-	-
Tyler township	4	5	-	-	1 127	5	11	4	1	2
Weaubleau township	3	13	-	2	960	10	26	2	-	4
Weaubleau city	-	2	-	2	511	3	9	2	-	2
Wheatland township	-	11	-	-	994	-	15	1	-	2
Wheatland city	-	-	-	-	385	-	2	1	-	1
Holt County	2	26	4	4	5 305	16	59	8	1	6
Benton township	1	3	-	4	1 495	7	18	1	-	-
Mound City city	1	3	-	-	1 184	2	10	1	-	-
Bigelow township	-	3	-	-	207	-	5	-	-	-
Bigelow village	-	-	-	-	38	-	-	-	-	-
Big Lake village (part)	-	-	-	-	62	-	1	-	-	-
Clay township	-	-	-	-	542	-	-	-	-	-
Maitland city	-	-	-	-	342	-	-	-	-	-
Forbes township	-	-	-	-	186	-	-	-	-	-
Forest township	1	3	1	-	410	8	9	1	-	-
Forest City city (part)	1	2	1	-	331	8	8	1	-	-
Hickory township	-	-	-	-	220	-	2	-	-	-
Lewis township	-	6	2	-	1 125	1	11	4	1	2
Forest City city (part)	-	-	-	-	2	-	-	-	-	-
Oregon city	-	6	2	-	928	-	11	3	1	-
Liberty township	-	2	-	-	203	-	3	-	-	4
Lincoln township	-	1	-	-	73	-	1	-	-	-
Corning town	-	-	-	-	21	-	-	-	-	-
Minton township	-	2	-	-	169	-	3	-	-	-
Big Lake village (part)	-	1	-	-	64	-	1	-	-	-
Fortescue town	-	-	-	-	51	-	-	-	-	-
Nodaway township	-	5	-	-	168	-	5	-	-	-
Union township	-	1	1	-	507	-	2	2	-	-
Craig city	-	1	-	-	309	-	1	-	-	-
Howard County	25	55	8	1	9 412	731	93	20	14	57
Bonne Femme township	-	4	-	-	521	3	8	1	-	3
Boonslick township	1	3	1	-	504	2	9	2	-	1
Burton township	-	-	-	-	169	-	-	-	-	-
Chariton township	3	8	-	-	1 583	114	10	1	-	13
Glasgow city (part)	3	7	-	-	1 116	110	9	1	-	8
Franklin township	2	8	-	-	1 843	18	11	-	9	14
Franklin city	-	-	-	-	112	-	-	-	-	1
New Franklin city	2	6	-	-	1 120	13	7	-	6	12
Moniteau township	3	4	2	-	836	10	8	3	1	3
Prairie township	-	5	-	-	756	24	7	2	-	3
Armstrong city	-	5	-	-	270	17	5	-	-	-
Richmond township	16	23	5	1	3 200	560	40	11	4	20
Fayette city	8	14	5	1	2 242	526	29	11	4	19
Howell County	26	394	58	1	36 496	148	786	219	39	191
Benton township	-	20	-	-	1 949	15	37	6	2	4
Chapel township	2	9	-	-	571	2	19	-	-	-
Dry Creek township	-	17	-	-	1 629	-	33	3	1	14
West Plains city (part)	-	1	-	-	82	-	1	-	-	-
Goldsberry township	1	68	2	-	3 664	2	109	17	7	19
Mountain View city	1	59	2	-	2 387	1	86	12	6	13
Howell township	10	144	21	-	17 655	98	317	118	21	96
Brandsville city	-	2	-	-	172	-	4	-	-	-
West Plains city (part)	9	79	14	-	10 452	90	194	103	14	84
Hutton Valley township	-	16	-	1	967	3	39	4	-	4
Myatt township	3	2	-	-	623	3	9	-	1	7
Siloam Springs township	-	4	15	-	566	-	20	15	1	6
Sisson township	1	9	-	-	1 313	3	11	11	2	5
South Fork township	3	14	-	-	1 030	6	20	2	-	3
Spring Creek township	3	43	1	-	1 850	3	62	3	1	7
Willow Springs township	3	48	19	-	4 679	13	110	40	3	26
Willow Springs city	2	15	11	-	2 115	10	33	17	-	4
Iron County	7	80	5	-	10 456	177	119	19	8	35
Arcadia township	3	47	2	-	5 469	114	64	12	4	25
Arcadia city	-	10	-	-	557	4	12	1	4	3
Ironton city	2	12	-	-	1 414	48	20	3	-	5
Pilot Knob city	1	-	-	-	642	44	2	5	-	7
Dent township	-	10	-	-	1 408	1	18	1	1	2
Viburnum city	-	2	-	-	819	1	6	-	1	2
Iron township	-	4	-	-	1 163	7	8	3	3	5
Kaolin township	-	2	1	-	380	3	3	1	-	-
Liberty township	-	8	2	-	419	47	14	2	-	1
Union township	4	9	-	-	1 617	5	12	-	-	2
Annapolis city	-	1	-	-	309	-	2	-	-	-
Des Arc village	-	1	-	-	186	-	2	-	-	-
Jackson County	2 942	3 286	1 270	1 006	470 779	158 464	8 265	10 672	1 848	20 723
Blue township	724	1 277	311	124	135 278	17 431	2 607	2 101	953	5 971
Independence city (part)	485	955	219	45	103 247	3 583	1 815	1 081	688	2 224
Kansas City city (part)	209	238	68	79	22 715	13 729	650	934	165	3 597
River Bend village	-	-	-	-	10	-	-	-	-	-
Sugar Creek city (part)	13	28	9	-	3 671	45	58	34	17	89

Table 5. **Population for Selected Categories of Race: 2000**—Con.

[For information on confidentiality protection, nonsampling error, and definitions, see text]

State County County Subdivision Place	Selected combinations of two races				Race alone or in combination with one or more other races					
	White; Black or African American	White; American Indian and Alaska Native	White; Asian	Black or African American; American Indian and Alaska Native	White	Black or African American	American Indian and Alaska Native	Asian	Native Hawaiian and Other Pacific Islander	Some other race
Jackson County—Con.										
Brooking township	421	295	112	210	42 728	37 157	936	705	150	1 023
Kansas City city (part)	292	137	48	191	16 771	33 439	604	370	80	634
Raytown city (part)	129	158	64	19	25 957	3 718	332	335	70	389
Unity Village village (part)	-	-	-	-	-	-	-	-	-	-
Fort Osage township	8	70	6	-	6 064	24	98	18	15	53
Buckner city	5	38	5	-	2 679	8	52	6	11	36
Independence city (part)	-	7	-	-	504	1	9	4	-	4
Levasy city	-	-	-	-	107	-	1	-	-	-
Sibley village	-	-	-	-	333	6	4	2	-	3
Kaw township	758	631	377	436	100 499	69 321	2 220	4 977	332	10 600
Grandview city (part)	-	-	-	-	-	-	-	-	-	-
Kansas City city (part)	758	631	377	436	100 499	69 321	2 220	4 977	332	10 600
Prairie township	235	303	178	29	73 301	2 932	669	948	83	660
Blue Springs city (part)	5	17	1	-	1 369	38	33	2	-	18
Greenwood city	13	20	10	-	3 807	102	34	28	2	31
Independence city (part)	-	-	-	-	22	-	-	-	-	-
Kansas City city (part)	-	-	-	-	21	2	-	2	-	-
Lee's Summit city (part)	213	259	166	29	65 660	2 751	586	902	81	605
Unity Village village (part)	1	-	-	-	134	5	-	1	-	2
Sni-A-Bar township	167	320	101	26	63 705	1 732	647	695	159	747
Blue Springs city (part)	142	204	72	21	44 103	1 580	445	569	119	577
Grain Valley city	10	29	11	-	5 053	41	50	42	15	43
Independence city (part)	4	19	6	-	2 744	47	34	26	1	17
Lake Tapawingo city	1	2	1	-	836	1	2	2	-	12
Oak Grove city (part)	3	36	4	5	5 409	24	56	27	11	52
Van Buren township	2	42	4	1	6 806	66	74	21	12	32
Lake Lotawana city	-	14	-	-	1 852	4	26	4	4	4
Lone Jack city	1	3	-	-	509	15	6	2	-	-
Washington township	627	348	181	180	42 398	29 801	1 014	1 207	144	1 637
Grandview city (part)	226	164	60	67	15 467	8 763	426	366	47	616
Kansas City city (part)	398	184	121	111	26 813	20 983	585	840	97	1 021
Raytown city (part)	3	-	-	2	118	55	3	1	-	-
Jasper County	378	1 336	113	27	99 122	2 028	2 865	895	124	2 079
Duval township	1	10	-	-	737	1	17	-	-	5
Neck City city (part)	-	3	-	-	28	-	3	-	-	-
Galena township	98	416	40	14	23 579	516	833	142	26	277
Airport Drive village (part)	-	13	1	-	433	1	25	2	-	2
Carl Junction city (part)	1	7	6	-	1 729	9	23	8	-	6
Joplin city (part)	88	309	26	14	16 567	476	641	106	26	244
Jackson township	20	57	7	1	4 274	59	96	35	2	49
Carthage city (part)	14	12	5	1	1 486	33	24	15	1	19
Fidelity town (part)	-	4	-	-	239	1	4	1	-	3
Jasper township	-	5	3	-	586	1	8	8	-	7
Asbury city	-	1	-	-	216	-	2	1	-	3
Joplin township	179	463	50	11	36 600	1 106	1 059	414	35	532
Airport Drive village (part)	-	4	-	-	167	1	6	2	-	2
Carterville city (part)	-	27	1	-	1 537	5	41	5	2	9
Duenweg city	5	6	-	-	992	14	33	3	-	15
Duquesne village	1	19	2	-	1 561	16	58	28	3	10
Joplin city (part)	132	253	36	11	21 279	962	609	283	19	348
Webb City city (part)	35	114	8	-	8 094	83	248	65	10	128
Lincoln township	-	1	-	-	257	2	1	-	-	-
McDonald township	1	3	-	-	713	4	9	2	-	11
Avilla town	-	-	-	-	137	-	2	-	-	2
Madison township	2	3	-	-	2 086	6	14	9	1	47
Carthage city (part)	-	-	-	-	11	-	-	-	-	-
Marion township	46	131	5	1	12 658	251	334	212	47	1 027
Brooklyn Heights town	-	-	-	-	125	-	-	-	-	5
Carthage city (part)	42	100	4	1	9 724	233	272	205	37	910
Carytown city (part)	-	4	-	-	135	-	7	-	-	3
Mineral township	12	70	4	-	5 979	30	157	34	3	42
Alba city	1	5	-	-	562	5	24	2	-	2
Carterville city (part)	1	1	-	-	291	2	2	-	1	-
Joplin city (part)	-	-	1	-	2	-	-	2	-	-
Neck City city (part)	-	-	-	-	90	-	1	-	-	-
Oronogo city	2	30	-	-	946	2	50	1	-	9
Purcell city	-	2	-	-	347	-	10	2	-	-
Webb City city (part)	4	8	1	-	1 326	14	10	24	1	9
Preston township	4	21	-	-	1 433	7	32	4	2	6
Carytown city (part)	-	-	-	-	79	-	-	-	-	-
Jasper city	4	16	-	-	993	7	25	4	2	6
Sarcoxie township	3	55	2	-	2 725	9	80	9	3	29
La Russell city	-	-	1	-	134	-	3	1	1	2
Reeds town	2	1	-	-	102	3	1	-	-	-
Sarcoxie city	1	32	1	-	1 338	2	45	2	1	6
Sheridan township	-	8	-	-	345	-	8	-	-	-
Twin Groves township	6	79	2	-	5 177	27	179	25	5	20
Carl Junction city (part)	4	50	1	-	3 437	21	106	23	1	15
Waco town	-	-	-	-	85	-	1	-	-	-
Union township	6	14	-	-	1 973	9	38	1	-	27
Carthage city (part)	-	-	-	-	1	-	-	-	-	-
Fidelity town (part)	-	-	-	-	8	-	-	-	-	-
Jefferson County	300	892	261	3	194 896	1 709	1 532	1 039	86	775
Arnold township	16	65	53	-	19 729	78	115	133	6	96
Arnold city	16	65	53	-	19 729	78	115	133	6	96
Big River township	8	50	8	-	6 376	24	67	27	3	7
Cedar Hill Lakes village (part)	-	-	-	-	24	-	-	-	-	-
Central township	9	49	11	-	11 859	62	101	51	7	47
De Soto city (part)	-	-	-	-	-	-	-	-	-	-
Hillsboro city	1	12	2	-	1 614	35	18	13	-	10
High Ridge township	21	92	20	-	16 392	66	161	59	5	72
Byrnes Mill city	3	14	-	-	2 339	11	29	2	-	20
Cedar Hill CDP (part)	-	-	-	-	12	-	-	-	-	-

Table 5. **Population for Selected Categories of Race: 2000**—Con.

[For information on confidentiality protection, nonsampling error, and definitions, see text]

State County County Subdivision Place	Selected combinations of two races				Race alone or in combination with one or more other races					
	White; Black or African American	White; American Indian and Alaska Native	White; Asian	Black or African American; American Indian and Alaska Native	White	Black or African American	American Indian and Alaska Native	Asian	Native Hawaiian and Other Pacific Islander	Some other race
Jefferson County—Con.										
High Ridge township—Con.										
High Ridge CDP	9	17	8	-	4 194	26	32	26	2	19
Parkdale village	-	-	1	-	202	-	-	2	-	3
Scotsdale town	-	1	-	-	209	1	1	1	-	-
Imperial township	17	75	21	-	19 166	62	123	89	14	82
Barnhart CDP	7	27	8	-	6 033	29	36	31	2	36
Joachim township	55	45	10	2	15 030	232	96	69	1	49
Festus city (part)	-	1	-	-	452	2	2	-	-	4
Herculaneum city (part)	3	6	1	-	2 543	78	6	6	-	5
Horine CDP	1	6	-	-	911	9	8	2	1	1
Pevely city	34	7	3	2	3 663	100	23	21	-	17
Meramec township	20	87	17	-	17 589	53	173	52	9	45
Cedar Hill CDP (part)	1	7	-	-	1 666	2	22	4	-	9
Cedar Hill Lakes village (part)	-	1	1	-	202	-	2	1	-	2
Plattin township	14	51	5	-	10 400	49	76	68	1	16
Crystal City city (part)	-	-	-	-	-	-	-	-	-	-
Festus city (part)	-	-	-	-	-	-	-	-	-	-
Olympian Village city	1	3	-	-	657	1	5	10	-	-
River View township	54	70	17	-	13 550	662	112	116	5	65
Crystal City city (part)	19	41	5	-	3 981	248	54	30	-	7
Festus city (part)	34	26	12	-	8 688	412	54	83	5	51
Herculaneum city (part)	-	-	-	-	183	-	-	-	-	1
Rock township	63	136	31	-	28 660	198	236	181	23	145
Murphy CDP	24	31	14	-	8 939	46	54	57	6	50
Valle township	8	79	17	1	14 369	177	123	35	2	52
De Soto city (part)	4	29	9	-	6 215	117	52	21	1	23
Windsor township	15	93	51	-	21 776	46	149	159	10	99
Imperial CDP	2	37	12	-	4 340	8	43	27	3	10
Kimmswick city	-	1	-	-	87	1	1	6	6	2
Johnson County	197	271	184	22	44 369	2 375	655	959	117	833
Centerview township	-	6	2	-	1 336	-	23	8	-	7
Centerview city	-	3	1	-	238	-	11	2	-	6
Chilhowee township	-	13	-	-	1 127	2	17	3	-	-
Chilhowee town	-	11	-	-	326	2	12	-	-	-
Columbus township	-	9	3	-	948	3	13	13	-	8
Grover township	2	4	1	-	485	4	5	4	-	5
Hazel Hill township	1	13	1	-	1 425	17	14	13	2	12
Jackson township	4	15	2	-	3 517	23	33	7	-	23
Jefferson township	3	2	-	-	611	5	2	-	1	3
Kingsville township	1	15	3	-	1 337	5	26	4	3	1
Kingsville city	-	2	2	-	250	-	8	3	-	-
Madison township	7	44	6	-	3 341	56	82	11	2	21
Holden city	7	33	5	-	2 426	56	64	8	2	13
Montserrat township	13	5	1	-	1 583	44	13	26	1	17
Post Oak township	5	3	2	-	1 932	10	24	10	-	24
Leeton city	2	-	-	-	608	3	1	1	-	9
Rose Hill township	1	7	-	-	949	5	20	3	-	4
La Tour village	-	-	-	-	63	1	-	1	-	-
Simpson township	-	-	-	-	569	18	-	-	-	4
Warrensburg township	87	103	86	12	18 452	1 329	261	630	66	271
Warrensburg city	70	69	59	10	14 506	1 176	204	569	58	234
Washington township	73	32	77	10	6 757	854	122	227	42	433
Knob Noster city	29	11	14	3	1 829	328	40	63	16	261
Whiteman AFB CDP	32	6	57	2	3 240	414	41	131	21	108
Knox County	10	24	5	-	4 345	18	31	13	1	10
Bee Ridge township	-	1	-	-	113	-	1	-	-	-
Benton township	2	1	-	-	181	2	1	-	-	-
Bourbon township	-	-	-	-	132	-	-	-	-	-
Center township	7	15	1	-	1 227	9	20	6	-	4
Edina city	7	15	1	-	1 227	9	20	6	-	4
Colony township	-	-	-	-	173	1	-	-	-	1
Fabius township	-	-	-	-	239	-	-	1	-	-
Newark village	-	-	-	-	99	-	-	1	-	-
Greensburg township	-	-	-	-	427	-	-	-	-	-
Baring city	-	-	-	-	159	-	-	-	-	-
Jeddo township	-	-	-	-	84	-	-	-	-	-
Liberty township	-	1	-	-	311	4	3	-	-	-
Lyon township	-	4	-	-	571	-	4	1	1	-
Hurdland city	-	4	-	-	239	-	4	1	1	-
Myrtle township	1	2	3	-	410	2	2	3	-	-
Knox City city	1	1	-	-	223	1	1	-	-	-
Salt River township	-	-	-	-	250	-	-	-	-	-
Novelty village	-	-	-	-	119	-	-	-	-	-
Shelton township	-	-	1	-	227	-	-	2	-	5
Laclede County	45	251	59	2	31 988	193	423	176	42	159
Auglaize township	3	27	2	-	2 184	4	38	6	4	4
Eldridge township	-	8	-	-	854	-	11	-	-	-
Franklin township	1	-	-	-	734	1	1	-	-	-
Twin Bridges village (part)	-	-	-	-	-	-	-	-	-	-
Gasconade township	1	10	4	-	882	6	17	9	-	10
Lebanon township	30	125	41	2	16 104	155	213	128	21	84
Lebanon city	24	104	30	2	11 857	141	176	101	10	75
May/Smith township	-	9	1	-	1 063	1	15	3	2	-
Richland city (part)	-	1	-	-	84	-	1	-	1	-
Stoutland village (part)	-	-	-	-	31	-	-	-	-	-
Osage township	-	7	-	-	1 588	-	12	2	2	8
Phillipsburg township	2	10	4	-	1 606	10	20	9	5	14
Phillipsburg village	-	7	2	-	186	-	10	4	5	6
Twin Bridges village (part)	-	-	-	-	-	-	-	-	-	-
Spring Hollow township	7	39	7	-	3 899	14	57	18	4	21
Union township	-	11	-	-	1 617	1	22	1	-	12

Table 5. **Population for Selected Categories of Race: 2000**—Con.

[For information on confidentiality protection, nonsampling error, and definitions, see text]

State County County Subdivision Place	Selected combinations of two races				Race alone or in combination with one or more other races					
	White; Black or African American	White; American Indian and Alaska Native	White; Asian	Black or African American; American Indian and Alaska Native	White	Black or African American	American Indian and Alaska Native	Asian	Native Hawaiian and Other Pacific Islander	Some other race
Laclede County—Con.										
Union township—Con.										
Conway city	-	1	-	-	734	-	6	-	-	5
Washington township	1	5	-	-	1 457	1	17	-	4	6
Twin Bridges village (part)	-	-	-	-	40	-	2	-	-	-
Lafayette County	95	165	36	9	31 837	865	286	132	20	212
Clay township	6	36	4	-	5 123	61	54	11	3	25
Bates City city (part)	-	-	1	-	152	2	1	2	-	-
Napoleon city	-	4	2	-	203	4	4	3	-	-
Oak Grove city (part)	-	-	-	-	-	-	-	-	-	-
Odessa city (part)	3	7	-	-	1 107	20	9	-	1	3
Wellington city	-	2	-	-	775	4	5	1	1	2
Davis township	28	19	4	3	4 398	242	45	28	3	32
Higginsville city (part)	27	12	3	3	3 445	240	37	26	2	28
Dover township	24	7	3	-	2 242	83	12	11	-	27
Corder city	3	1	-	-	419	5	5	-	-	2
Dover town	2	-	-	-	101	3	-	1	-	5
Higginsville city (part)	9	5	2	-	906	50	5	6	-	11
Freedom township	5	11	5	-	3 398	26	19	14	1	-
Aullville village	-	2	-	-	76	6	7	1	-	-
Concordia city	5	6	5	-	2 345	17	9	10	1	-
Emma city (part)	-	-	-	-	99	-	-	-	-	-
Lexington township	14	19	13	3	5 577	302	35	38	2	64
Lexington city	12	18	10	3	4 101	284	30	34	2	55
Middleton township	3	5	-	-	1 592	10	6	1	1	8
Alma city	-	1	-	-	399	1	1	-	-	1
Blackburn city (part)	-	-	-	-	23	-	-	-	-	-
Waverly city	3	4	-	-	794	9	5	1	1	7
Sni-A-Bar township	10	50	6	1	6 713	79	79	21	2	40
Bates City city (part)	-	-	-	-	90	-	-	-	-	-
Lake Lafayette city	2	7	1	1	325	17	15	4	-	-
Oak Grove city (part)	-	-	-	-	17	-	1	-	-	-
Odessa city (part)	5	17	2	-	3 030	35	27	7	-	9
Washington township	5	18	1	2	2 794	62	36	8	8	16
Mayview city	3	-	-	2	260	34	5	-	-	1
Odessa city (part)	-	9	-	-	588	10	10	-	2	7
Lawrence County	29	283	28	2	34 153	136	563	121	17	712
Aurora township	13	68	11	-	8 706	33	133	34	4	140
Aurora city	9	54	10	-	6 826	27	112	29	4	132
Buck Prairie township	2	37	2	-	3 809	10	64	20	2	12
Marionville city	-	20	2	-	2 081	5	38	17	-	8
Freistatt township	2	9	-	-	523	7	12	1	-	10
Freistatt village	1	8	-	-	176	1	11	-	-	5
Green township	-	5	1	-	434	-	10	2	-	2
Hoberg township	-	4	-	-	644	4	5	-	3	4
Hoberg village	-	-	-	-	60	-	-	-	-	-
Lincoln township	-	16	-	-	1 614	1	29	-	-	2
Miller city	-	11	-	-	750	1	13	-	-	1
Mount Pleasant township	-	7	-	-	861	1	7	3	-	9
Mount Vernon township	1	39	8	-	6 236	31	93	27	2	45
Mount Vernon city	-	23	2	-	3 920	27	60	13	1	35
Ozark township	2	6	1	-	1 473	3	15	1	-	2
Halltown village	2	-	-	-	189	2	-	-	-	-
Pierce township	5	55	3	1	5 567	23	105	23	4	134
Monett city (part)	-	16	1	-	2 137	9	27	18	4	53
Pierce City city	1	23	-	1	1 363	5	40	1	-	5
Red Oak township	-	1	-	-	383	-	3	-	-	1
Spring River township	1	16	-	-	1 803	12	36	5	1	309
Verona town	1	6	-	-	577	12	13	2	-	122
Turnback township	3	8	2	1	1 153	7	17	5	1	24
Vineyard township	-	12	-	-	947	4	34	-	-	18
Stotts City city	-	8	-	-	228	3	18	-	-	10
Lewis County	37	13	14	-	10 138	307	34	38	5	53
Canton township	12	9	6	-	3 485	83	17	30	3	34
Canton city	10	9	5	-	2 458	65	16	29	3	16
Dickerson township	-	-	4	-	467	1	1	4	-	-
Monticello village	-	-	-	-	124	1	1	-	-	-
Highland township	1	2	-	-	1 628	2	5	-	1	1
Ewing city	1	-	-	-	461	1	1	-	1	1
La Belle township	4	-	-	-	1 644	56	3	-	1	11
La Belle city	4	-	-	-	621	44	1	-	1	9
Lewistown town	-	-	-	-	582	10	2	-	-	2
Lyon township	1	1	-	-	369	4	1	-	-	-
Reddish township	-	1	1	-	298	3	1	1	-	1
Salem township	1	-	-	-	331	1	1	-	-	-
Union township	18	-	3	-	1 916	157	5	3	-	6
La Grange city	9	-	3	-	882	121	3	3	-	6
Lincoln County	111	198	41	4	37 863	813	382	122	24	231
Bedford township	57	69	10	-	8 850	398	116	30	8	66
Cave town	-	-	-	-	7	-	-	-	-	-
Moscow Mills city (part)	4	2	4	-	337	15	5	4	-	-
Troy city (part)	45	62	5	-	6 383	244	97	21	8	62
Burr Oak township	2	16	2	-	2 915	24	27	5	-	17
Foley city	2	3	1	-	175	4	3	2	-	1
Clark township	12	20	5	1	5 690	134	49	13	3	27
Moscow Mills city (part)	6	7	1	-	1 337	54	14	4	1	8
Troy city (part)	-	-	-	-	68	2	-	-	-	1
Hawk Point township	3	5	5	-	1 845	24	8	8	2	1
Hawk Point city	-	4	4	-	457	-	4	6	-	-
Hurricane township	13	32	2	3	3 994	107	65	11	-	47
Elsberry city	7	24	2	-	1 951	74	37	5	-	14
Millwood township	-	1	1	-	775	4	3	2	-	4

Table 5. **Population for Selected Categories of Race: 2000**—Con.

[For information on confidentiality protection, nonsampling error, and definitions, see text]

State County County Subdivision Place	Selected combinations of two races				Race alone or in combination with one or more other races					
	White; Black or African American	White; American Indian and Alaska Native	White; Asian	Black or African American; American Indian and Alaska Native	White	Black or African American	American Indian and Alaska Native	Asian	Native Hawaiian and Other Pacific Islander	Some other race
Lincoln County—Con.										
Monroe township	8	32	11	-	7 717	44	61	32	6	33
Chain of Rocks village	-	-	-	-	91	-	-	-	-	-
Fountain N' Lakes village	-	-	-	-	128	-	1	-	-	-
Old Monroe city	-	2	-	-	248	-	2	-	-	2
Winfield city	1	-	-	-	717	2	5	5	-	3
Nineveh township	-	-	2	-	367	1	1	4	-	3
Prairie township	1	-	-	-	362	1	2	3	-	-
Truxton village	1	-	-	-	93	1	-	3	-	-
Snow Hill township	10	14	3	-	2 683	40	32	13	5	26
Union township	5	4	-	-	2 284	31	11	1	-	7
Silex village	1	-	-	-	206	1	1	-	-	1
Whiteside village	-	-	-	-	67	-	-	-	-	-
Waverly township	-	5	-	-	381	5	7	-	-	-
Linn County	27	38	12	2	13 575	118	92	38	3	39
Baker township	-	-	-	-	240	-	-	-	-	-
Benton township	1	5	-	-	607	2	6	-	-	-
Browning city (part)	-	4	-	-	233	-	5	-	-	-
Purdin city	1	-	-	-	222	2	-	-	-	-
Brookfield township	19	12	11	2	5 343	89	32	24	1	18
Brookfield city	16	12	11	2	4 676	85	31	22	1	16
Bucklin township	2	5	-	-	803	3	5	-	-	4
Bucklin city	2	4	-	-	521	2	4	-	-	4
Clay township	-	1	1	-	253	-	2	1	-	-
Enterprise township	-	-	-	-	99	-	1	-	-	-
Grantsville township	-	1	-	-	255	-	1	-	-	1
Jackson township	1	1	-	-	196	1	1	-	-	-
Jefferson township	1	2	-	-	813	10	3	2	-	4
Laclede city	-	1	-	-	407	6	2	1	-	1
Locust Creek township	-	1	-	-	648	4	2	1	-	1
Linneus city	-	-	-	-	363	4	-	1	-	1
Marceline township	3	9	-	-	2 946	6	37	7	1	9
Marceline city (part)	3	6	-	-	2 525	6	26	6	1	8
North Salem township	-	-	-	-	149	-	-	-	-	-
Parson Creek township	-	-	-	-	839	2	-	2	1	2
Meadville city	-	-	-	-	453	2	-	1	1	2
Yellow Creek township	-	1	-	-	384	1	2	1	-	-
Livingston County	29	48	23	2	14 080	388	105	74	3	51
Blue Mound township	-	-	-	-	426	-	2	1	-	-
Chillicothe township	23	40	21	2	9 292	360	87	69	1	42
Chillicothe city (part)	23	39	21	2	8 244	359	83	68	1	42
Cream Ridge township	-	1	-	-	558	-	2	1	-	1
Chula city	-	1	-	-	197	-	2	-	-	-
Fairview township	-	2	-	-	417	1	3	-	-	3
Grand River township	2	-	-	-	260	2	-	-	-	-
Green township	-	-	-	-	322	1	-	-	-	-
Utica village	-	-	-	-	273	1	-	-	-	-
Jackson township	-	1	2	-	546	-	1	2	2	1
Medicine township	-	-	-	-	113	-	-	-	-	-
Monroe township	-	2	-	-	407	1	5	1	-	-
Ludlow town	-	2	-	-	201	1	4	-	-	-
Mooresville township	-	1	-	-	303	-	2	-	-	-
Mooresville village	-	-	-	-	89	-	-	-	-	-
Rich Hill township	3	1	-	-	776	21	1	-	-	4
Chillicothe city (part)	2	1	-	-	275	17	1	-	-	4
Sampsel township	1	-	-	-	256	2	-	-	-	-
Wheeling township	-	-	-	-	404	-	2	-	-	-
Wheeling city	-	-	-	-	266	-	2	-	-	-
McDonald County	9	550	22	-	20 143	55	1 192	60	33	926
Anderson East township	1	46	1	-	1 689	6	108	5	2	64
Anderson city (part)	1	35	1	-	1 045	2	70	5	1	20
Anderson West township	1	41	5	-	1 692	15	102	9	1	38
Anderson city (part)	1	7	3	-	690	14	40	4	1	21
Buffalo Hart township	1	31	1	-	342	1	58	5	-	-
Buffalo May township	1	17	-	-	524	2	30	1	-	7
Center township	-	9	-	-	680	-	20	3	1	2
Elk Horn township	-	28	3	-	1 104	-	41	5	-	4
Elk River East township	-	18	-	-	970	5	50	2	2	279
Noel city (part)	-	14	-	-	679	5	37	1	2	262
Elk River West township	-	54	-	-	1 786	3	96	-	-	233
Noel city (part)	-	12	-	-	421	1	22	-	-	95
Erie Goodman township	1	65	-	-	1 929	7	146	5	25	19
Goodman town	-	44	-	-	1 121	4	87	4	16	7
Erie McNatt township	-	7	-	-	360	-	15	-	-	2
McMillen Coy township	1	63	3	-	1 041	1	87	4	-	4
McMillen Tiff township	-	15	-	-	340	3	32	1	-	4
Mountain township	1	3	2	-	990	1	19	6	-	5
Pineville Lanagan township	-	28	-	-	747	1	59	1	-	36
Lanagan town	-	18	-	-	381	1	38	1	-	8
Pineville North township	-	17	2	-	1 550	1	63	2	-	8
Pineville town (part)	-	9	-	-	699	-	28	-	-	4
Pineville South township	-	10	2	-	948	-	22	5	-	22
Pineville town (part)	-	-	-	-	46	-	1	-	-	-
Prairie township	1	64	1	-	1 267	5	160	3	1	192
South West City town	-	21	1	-	652	2	86	3	1	154
Richwood township	1	11	-	-	633	1	25	1	-	1
White Rock township	-	23	2	-	1 551	3	59	2	1	6
Macon County	43	63	6	3	15 285	398	130	32	3	47
Bevier township	2	12	-	-	1 205	4	21	3	-	1
Bevier city	1	6	-	-	714	1	12	3	-	1
Callao township	1	7	-	1	499	2	17	-	-	1
Callao city	-	1	-	-	290	-	2	-	-	-

Table 5. **Population for Selected Categories of Race: 2000**—Con.

[For information on confidentiality protection, nonsampling error, and definitions, see text]

State County County Subdivision Place	Selected combinations of two races				Race alone or in combination with one or more other races					
	White; Black or African American	White; American Indian and Alaska Native	White; Asian	Black or African American; American Indian and Alaska Native	White	Black or African American	American Indian and Alaska Native	Asian	Native Hawaiian and Other Pacific Islander	Some other race
Macon County—Con.										
Chariton township	-	3	-	-	388	2	7	-	-	5
Drake township	-	-	-	-	62	-	1	-	-	-
Eagle township	2	-	-	-	445	2	-	3	-	-
Easley township	-	-	-	-	220	1	-	-	-	1
Elmer city (part)	-	-	-	-	19	-	-	-	-	-
South Gifford village	-	-	-	-	72	-	-	-	-	-
Hudson township	29	19	5	2	6 350	352	36	22	2	29
Macon city	28	17	3	2	5 188	329	31	17	1	26
Independence township	-	3	-	-	168	-	3	-	-	-
Jackson township	-	-	-	-	97	-	-	-	-	-
Johnston township	-	-	-	-	49	-	-	-	-	-
La Plata township	7	3	1	-	1 722	9	4	3	-	6
La Plata city	7	1	1	-	1 477	9	2	3	-	6
Liberty township	-	-	-	-	221	1	2	-	-	-
Lingo township	2	3	-	-	513	3	5	-	-	1
New Cambria city	1	2	-	-	219	2	4	-	-	-
Lyda township	-	2	-	-	703	-	3	-	-	2
Atlanta city	-	2	-	-	449	-	3	-	-	1
Middle Fork township	-	-	-	-	275	1	-	-	-	-
Morrow township	-	1	-	-	156	2	4	1	-	-
Narrows township	-	-	-	-	369	4	-	-	-	-
Richland township	-	-	-	-	423	1	-	-	-	-
Round Grove township	-	4	-	-	344	13	10	-	-	1
Russell township	-	1	-	-	194	-	1	-	-	-
Ten Mile township	-	1	-	-	312	-	5	-	1	-
Valley township	-	-	-	-	160	-	-	-	-	-
Walnut Creek township	-	1	-	-	222	-	1	-	-	-
Elmer city (part)	-	-	-	-	79	-	-	-	-	-
Ethel town (part)	-	-	-	-	31	-	-	-	-	-
White township	-	3	-	-	188	1	10	-	-	-
Ethel town (part)	-	-	-	-	66	-	3	-	-	-
Madison County	5	68	15	-	11 696	24	100	50	2	30
Big Creek township	-	1	-	-	226	1	1	-	-	2
Castor township	-	9	-	-	975	2	15	1	-	-
Central township	-	1	-	-	479	-	1	1	-	-
Liberty township	-	2	-	-	288	-	3	1	-	-
Marquand township	1	15	1	-	832	1	18	3	-	2
Marquand city	-	4	-	-	248	-	5	1	-	1
Mine La Motte township	-	3	1	-	786	2	6	3	-	2
Polk township	-	5	-	-	904	3	7	-	-	2
St. Francois township	-	-	1	-	276	-	-	1	-	-
St. Michael township	4	30	11	-	6 603	15	46	37	2	22
Cobalt village	-	-	-	-	189	-	-	-	-	-
Fredericktown city	4	12	8	-	3 867	14	25	32	2	18
Junction City village	-	5	-	-	319	-	5	-	-	-
Twelvemile township	-	2	1	-	327	-	3	3	-	-
Maries County	9	80	7	-	8 783	42	131	19	4	41
Boone township	-	8	-	-	646	21	10	-	-	-
Dry Creek township	-	1	1	-	635	-	6	3	-	3
Jackson township	3	14	-	-	2 146	3	29	3	-	1
Argyle town (part)	-	-	-	-	8	-	-	-	-	-
Vienna city	1	3	-	-	624	1	6	1	-	-
Jefferson township	5	29	1	-	2 632	11	45	1	2	8
Belle city (part)	5	16	-	-	1 180	7	22	-	2	8
Johnson township	1	10	2	-	1 275	4	19	5	-	17
Miller township	-	18	-	-	1 110	3	22	4	2	12
Spring Creek township	-	-	3	-	339	-	-	3	-	-
Marion County	127	136	32	7	26 734	1 458	228	118	31	107
Fabius township	-	1	-	-	1 229	-	2	1	8	-
Liberty township	7	16	-	1	4 152	115	27	10	-	4
Palmyra city	7	14	-	1	3 357	99	23	9	-	1
Mason township	90	90	23	4	12 530	1 035	144	67	14	86
Hannibal city (part)	89	89	23	4	11 903	1 020	143	64	14	84
Miller township	27	18	8	2	5 443	291	41	38	8	11
Hannibal city (part)	24	13	6	2	4 237	277	36	35	7	11
Round Grove township	2	6	-	-	827	6	8	1	-	2
South River township	-	1	1	-	306	-	1	1	-	1
Union township	1	2	-	-	827	2	2	-	-	1
Warren township	-	2	-	-	1 420	9	3	-	1	2
Monroe City city (part)	-	1	-	-	496	9	1	-	1	-
Mercer County	-	15	-	-	3 726	7	36	-	3	2
Harrison township	-	1	-	-	183	-	1	-	-	-
Lindley township	-	4	-	-	161	-	4	-	-	1
Madison township	-	1	-	-	186	-	7	-	-	1
Marion township	-	4	-	-	902	6	6	-	-	-
Mercer town	-	1	-	-	341	-	2	-	-	-
South Lineville town	-	-	-	-	37	-	-	-	-	-
Medicine township	-	-	-	-	155	-	-	-	-	-
Morgan township	-	5	-	-	1 481	1	12	-	2	-
Princeton city	-	4	-	-	1 039	1	11	-	-	-
Ravanna township	-	-	-	-	241	-	1	-	-	-
Somerset township	-	-	-	-	132	-	3	-	1	-
Washington township	-	-	-	-	285	-	2	-	-	-
Miller County	18	147	13	2	23 282	85	259	47	7	84
Equality township	-	15	-	-	1 315	5	26	5	1	1
Tuscumbia town	-	1	-	-	210	4	2	3	1	1
Franklin township	-	9	-	-	2 229	4	26	6	5	17
Bagnell town (part)	-	-	-	-	83	-	3	-	-	-
Eldon city (part)	-	-	-	-	21	-	-	1	-	-
Glaze township	8	67	4	-	6 177	34	107	16	1	34

Table 5. **Population for Selected Categories of Race: 2000**—Con.

[For information on confidentiality protection, nonsampling error, and definitions, see text]

State County County Subdivision Place	Selected combinations of two races				Race alone or in combination with one or more other races					
	White; Black or African American	White; American Indian and Alaska Native	White; Asian	Black or African American; American Indian and Alaska Native	White	Black or African American	American Indian and Alaska Native	Asian	Native Hawaiian and Other Pacific Islander	Some other race
Miller County—Con.										
Glaze township—Con.										
Bagnell town (part)	-	-	-	-	-	-	-	-	-	-
Brumley town	-	6	-	-	94	-	14	-	-	-
Lake Ozark city (part)	-	14	2	-	1 328	6	33	9	-	7
Lakeside city	-	-	-	-	37	-	-	-	-	-
Osage Beach city (part)	-	3	-	-	243	-	3	1	-	2
Jim Henry township	-	11	6	-	1 331	1	13	7	-	1
St. Elizabeth village (part)	-	-	-	-	274	-	-	-	-	-
Osage township	-	2	-	-	854	-	4	1	-	1
St. Elizabeth village (part)	-	-	-	-	23	-	-	-	-	-
Richwoods township	1	7	-	-	3 016	5	18	1	-	4
Iberia city	-	4	-	-	596	2	8	1	-	2
Saline township	9	36	3	2	8 360	36	65	11	-	26
Eldon city (part)	8	23	3	-	4 819	24	39	10	-	18
Olean town	-	-	-	2	153	2	4	-	-	-
Mississippi County	21	49	10	4	10 563	2 790	94	29	3	70
James Bayou township	-	-	-	-	85	8	1	-	-	21
Long Prairie township	-	2	2	-	1 206	78	5	2	-	3
Bertrand city	-	2	2	-	716	21	5	2	-	3
Miner city (part)	-	-	-	-	-	-	-	-	-	-
Mississippi township	-	-	-	-	52	1	-	-	-	-
Ohio township	-	8	1	2	496	213	12	2	1	2
Wilson City village	-	-	-	-	6	159	-	-	-	-
Wyatt city	-	6	1	2	337	28	9	2	1	2
St. James township	3	25	6	-	5 498	133	57	8	-	27
Anniston town	-	-	-	-	278	7	-	-	-	-
East Prairie city	3	16	6	-	3 122	76	37	8	-	15
Tywappity township	18	13	1	2	3 107	2 278	17	17	2	17
Charleston city	16	10	1	2	2 542	2 182	14	16	2	14
Wolf Island township	-	1	-	-	119	79	2	-	-	-
Pinhook village	-	1	-	-	6	42	1	-	-	-
Moniteau County	9	102	13	6	13 915	590	174	75	12	256
Burris Fork township	-	2	-	-	616	3	2	-	-	1
Harrison township	-	11	-	-	653	-	11	-	-	1
Linn township	-	13	2	-	1 176	6	18	5	2	5
Jamestown town	-	2	-	-	377	-	5	1	2	3
Lupus town	-	-	-	-	29	-	-	-	-	-
Moreau township	1	4	-	-	792	1	7	1	-	1
Clarksburg city	-	-	-	-	375	-	-	-	-	-
Pilot Grove township	1	1	3	-	1 048	28	1	4	-	26
Walker township	7	47	7	-	6 399	37	68	36	5	200
California city	2	22	2	-	3 785	28	31	24	5	170
Willow Fork township	-	24	1	6	3 231	515	67	29	5	22
Tipton city	-	23	1	6	2 688	515	66	28	5	17
Monroe County	20	34	6	2	8 884	382	78	17	3	23
Clay township	1	-	-	-	291	1	-	1	-	-
Indian Creek township	-	1	-	-	157	-	1	-	-	-
Jackson township	1	10	1	-	2 596	114	25	3	-	3
Paris city	1	7	1	-	1 419	96	21	2	-	1
Jefferson township	1	3	1	-	423	5	6	3	-	-
Florida village	-	-	-	-	9	-	-	-	-	-
Stoutsville village	-	-	-	-	42	-	2	-	-	-
Marion township	1	9	2	-	1 418	5	11	5	-	2
Holliday village	-	-	-	-	129	-	-	-	-	-
Madison city	-	2	-	-	583	-	3	-	-	2
Monroe township	16	7	-	2	2 183	244	15	3	3	18
Monroe City city (part)	16	6	-	2	1 846	241	13	-	3	14
South Fork township	-	1	-	-	481	7	8	-	-	-
Union township	-	3	-	-	774	1	7	-	-	-
Washington township	-	-	-	-	304	3	1	-	-	-
Woodlawn township	-	-	2	-	257	2	4	2	-	-
Montgomery County	35	67	4	3	11 795	292	106	49	18	51
Bear Creek township	9	19	-	-	2 553	30	26	31	11	16
Bellflower city	2	-	-	-	422	3	1	6	5	2
High Hill city	-	4	-	-	227	-	6	3	-	1
Jonesburg city	6	2	-	-	684	16	3	-	-	4
Danville township	-	8	-	-	1 842	30	15	4	5	9
New Florence city	-	1	-	-	743	8	6	1	-	7
Loutre township	2	9	1	-	1 408	17	14	4	1	3
McKittrick town	-	-	-	-	70	-	-	2	-	-
Rhineland town	1	-	1	-	176	1	-	1	-	-
Montgomery township	9	13	3	3	3 240	119	30	8	1	10
Montgomery City city	8	12	3	3	2 328	108	25	7	-	10
Prairie township	1	1	-	-	915	8	1	1	-	5
Middletown town	-	-	-	-	199	-	-	-	-	1
Upper Loutre township	14	17	-	-	1 837	88	20	1	-	8
Wellsville city	6	17	-	-	1 350	70	20	1	-	7
Morgan County	18	126	13	1	19 026	124	261	39	14	96
Buffalo township	3	12	-	-	1 910	9	27	3	2	7
Haw Creek township	2	22	4	-	3 611	24	55	7	1	29
Stover city	1	-	-	-	955	2	10	2	-	1
Versailles city (part)	1	3	-	-	463	6	9	-	-	2
Mill Creek township	-	3	3	-	1 046	-	5	4	-	4
Syracuse city	-	-	3	-	171	-	-	4	-	-
Moreau township	5	39	3	-	5 490	69	75	17	6	21
Barnett city	-	1	-	-	203	1	2	2	-	-
Versailles city (part)	5	22	1	-	2 025	55	33	2	1	10
Osage township	6	48	3	1	5 897	20	88	7	5	20
Gravois Mills town	-	1	-	-	206	2	1	-	-	-

Table 5. **Population for Selected Categories of Race: 2000**—Con.

[For information on confidentiality protection, nonsampling error, and definitions, see text]

State County County Subdivision Place	Selected combinations of two races				Race alone or in combination with one or more other races					
	White; Black or African American	White; American Indian and Alaska Native	White; Asian	Black or African American; American Indian and Alaska Native	White	Black or African American	American Indian and Alaska Native	Asian	Native Hawaiian and Other Pacific Islander	Some other race
Morgan County—Con.										
Osage township—Con.										
Laurie village	3	4	-	-	652	6	11	-	-	1
Sunrise Beach village (part)	1	3	1	-	95	1	4	1	-	-
Richland township	2	2	-	-	1 072	2	11	1	-	15
New Madrid County	30	71	19	12	16 576	3 085	125	54	3	77
Anderson township	-	4	2	-	1 427	1	6	2	-	13
Gideon city	-	4	2	-	1 104	-	6	2	-	9
Big Prairie township	2	3	2	2	2 715	47	11	5	-	20
Matthews city	-	2	-	-	596	1	4	-	-	8
Sikeston city (part)	2	-	-	-	979	36	2	3	-	3
Como township	1	15	1	2	1 615	390	17	1	-	7
Catron town	-	-	-	-	53	15	-	-	-	-
Parma city	1	3	-	2	495	357	5	-	-	3
Risco city	-	1	-	-	391	1	1	-	-	-
Hough township	-	-	1	-	38	-	1	1	-	-
La Font township	3	4	2	-	847	164	5	2	-	1
Marston city	3	2	-	-	472	140	3	-	-	1
Le Sieur township	-	-	-	-	540	76	2	1	-	-
Lewis township	3	9	1	4	1 144	866	14	3	-	14
Howardville city	-	-	-	2	24	318	2	-	-	-
Lilbourn city	3	4	1	2	861	431	7	2	-	12
North Lilbourn village	-	-	-	-	5	90	-	1	-	-
New Madrid township	13	8	1	-	3 111	939	23	13	-	5
New Madrid city	6	4	-	-	2 431	889	11	12	-	5
Portage township	8	17	3	4	3 337	581	31	17	1	9
Portageville city (part)	8	9	3	4	2 722	555	20	17	1	9
Tallapoosa city	-	7	-	-	201	-	10	-	-	-
St. John township	-	-	-	-	68	-	-	-	-	-
West township	-	11	6	-	1 734	21	15	9	2	8
Canalou city	-	1	1	-	333	14	1	3	-	1
Morehouse city	-	9	5	-	999	5	12	6	-	7
Newton County	68	797	58	16	50 183	421	2 031	256	201	743
Benton township	1	10	-	-	568	6	15	1	-	3
Berwick township	-	4	-	-	318	-	14	-	-	6
Buffalo township	2	76	2	-	1 907	5	153	7	2	2
Dayton township	-	19	1	-	1 363	5	50	1	-	10
Five Mile township	5	52	5	5	3 408	48	184	12	4	17
Loma Linda town	1	1	-	-	491	5	10	2	-	2
Franklin township	2	16	3	1	1 642	5	31	7	3	28
Fairview town	1	6	-	1	383	3	12	2	3	-
Stella town	-	1	1	-	177	-	2	1	-	-
Granby township	5	59	5	-	4 222	13	132	14	6	29
Granby city	1	27	1	-	2 060	2	70	4	6	14
Marion township	-	37	2	-	3 306	14	93	5	1	25
Diamond town	-	5	-	-	786	6	17	1	-	5
Neosho township	33	206	17	6	15 410	165	506	87	138	402
Neosho city (part)	31	107	6	6	9 251	147	287	62	120	328
Newtonia township	-	14	1	-	808	2	34	2	-	18
Newtonia town	-	3	1	-	218	-	12	1	-	4
Stark City town	-	7	-	-	152	-	11	-	-	-
Seneca township	6	103	7	-	2 976	8	336	19	13	13
Seneca city	2	69	3	-	1 975	4	211	12	4	8
Shoal Creek township	12	160	15	-	11 282	125	370	93	19	114
Cliff Village village	-	-	-	-	33	-	-	-	-	-
Dennis Acres village	-	5	-	-	53	-	13	-	-	7
Grand Falls Plaza town	-	-	-	-	103	-	1	-	-	-
Joplin city (part)	9	54	8	-	4 873	78	120	47	6	34
Leawood village	1	15	2	-	868	6	18	20	-	13
Redings Mill village	1	4	-	-	150	1	12	-	1	-
Saginaw village	-	2	-	-	263	2	13	-	3	1
Shoal Creek Drive village	-	4	-	-	326	7	13	1	1	3
Shoal Creek Estates town	-	1	-	-	50	-	2	-	-	2
Silver Creek village	-	8	-	-	593	-	15	6	-	7
Van Buren township	1	6	-	-	1 238	2	22	7	1	1
Ritchey town	-	-	-	-	73	-	3	-	-	-
Wentworth village	-	1	-	-	138	-	3	-	1	-
West Benton township	1	35	-	4	1 735	23	91	1	14	75
Neosho city (part)	-	9	-	-	508	8	22	-	5	18
Nodaway County	20	72	21	-	21 313	332	134	223	12	79
Atchison township	-	1	-	-	444	-	1	-	1	-
Clearmont city	-	1	-	-	191	-	1	-	-	-
Grant township	-	-	-	-	599	-	1	-	-	-
Barnard city	-	-	-	-	257	-	-	-	-	-
Green township	-	-	-	-	270	3	-	-	-	4
Quitman town	-	-	-	-	46	-	-	-	-	-
Hopkins township	-	4	-	-	802	2	10	-	-	-
Hopkins city	-	4	-	-	579	2	6	-	-	-
Hughes township	-	5	-	-	491	1	5	-	-	-
Graham town	-	2	-	-	190	1	2	-	-	-
Independence township	2	5	1	-	420	3	5	3	-	-
Parnell city	-	-	-	-	196	1	-	-	-	-
Jackson township	-	2	3	-	970	-	3	4	-	-
Ravenwood town	-	1	3	-	446	-	2	4	-	-
Jefferson township	-	9	-	-	762	3	11	16	-	10
Clyde village	-	1	-	-	74	-	1	-	-	-
Conception Junction town	-	6	-	-	202	-	6	-	-	-
Lincoln township	-	1	-	-	446	1	4	-	-	-
Elmo city	-	-	-	-	166	-	-	-	-	-
Monroe township	-	1	-	-	507	1	1	-	-	-
Skidmore city	-	1	-	-	341	1	1	-	-	-
Nodaway township	-	2	-	-	904	-	5	-	-	1
Burlington Junction city	-	-	-	-	630	-	2	-	-	-

Table 5. **Population for Selected Categories of Race: 2000**—Con.

[For information on confidentiality protection, nonsampling error, and definitions, see text]

State County County Subdivision Place	Selected combinations of two races				Race alone or in combination with one or more other races					
	White; Black or African American	White; American Indian and Alaska Native	White; Asian	Black or African American; American Indian and Alaska Native	White	Black or African American	American Indian and Alaska Native	Asian	Native Hawaiian and Other Pacific Islander	Some other race
Nodaway County—Con.										
Polk township	18	36	16	-	13 388	317	79	198	7	62
Maryville city	14	29	11	-	10 212	180	55	172	6	52
Union township	-	2	1	-	472	1	3	2	2	1
Pickering town	-	-	-	-	153	-	1	-	-	1
Washington township	-	-	-	-	361	-	-	-	-	-
Guilford town	-	-	-	-	87	-	-	-	-	-
White Cloud township	-	4	-	-	477	-	6	-	2	1
Arkoe town	-	-	-	-	58	-	-	-	2	-
Oregon County	1	197	5	1	10 007	12	503	21	2	28
Big Apple township	-	19	-	-	759	-	27	5	-	4
Koshkonong town	-	4	-	-	198	-	8	3	-	-
Billmore township	-	2	-	-	81	-	5	-	-	-
Black Pond township	-	1	-	-	190	-	14	-	-	1
Cedar Bluff township	-	2	-	-	115	-	2	-	-	-
Couch township	-	9	-	1	413	2	28	-	-	-
Falling Spring township	-	3	-	-	42	-	4	-	-	-
Goebel township	-	3	-	-	213	-	25	-	-	-
Highland township	-	18	-	-	458	-	22	-	-	-
Jeff township	-	6	-	-	344	-	15	5	-	2
Jobe township	-	-	-	-	133	-	-	-	-	-
Johnson township	-	20	-	-	234	-	50	-	-	4
King township	-	1	-	-	91	-	10	-	-	-
Moore township	-	12	-	-	444	-	19	-	-	1
Myrtle township	-	5	-	-	417	-	8	-	-	-
Ozark township	1	-	-	-	86	2	1	-	-	-
Piney township	-	31	2	-	1 989	4	141	5	-	8
Alton city	-	4	-	-	653	2	17	-	-	1
Thayer township	-	54	3	-	3 709	4	111	6	2	7
Thayer city	-	33	1	-	2 160	2	67	4	2	3
Woodside township	-	11	-	-	289	-	21	-	-	1
Osage County	3	73	2	4	12 984	35	116	19	16	16
Benton township	-	14	-	-	1 331	-	15	-	2	-
Chamois city	-	9	-	-	455	-	10	-	-	-
Crawford township	2	29	1	-	3 794	15	53	15	8	6
Linn city	-	4	-	-	1 335	9	17	12	6	3
Jackson township	1	2	1	-	1 261	1	6	2	-	1
Argyle town (part)	-	-	-	-	21	-	-	-	-	-
Meta city	-	2	-	-	246	-	5	-	-	-
Jefferson township	-	11	-	4	1 118	6	21	2	4	5
Belle city (part)	-	-	-	-	148	-	1	-	-	-
Bland city (part)	-	-	-	-	-	-	-	-	-	-
Linn township	-	5	-	-	2 212	12	7	-	-	4
Washington township	-	12	-	-	3 268	1	14	-	2	-
Argyle town (part)	-	-	-	-	135	-	-	-	-	-
Freeburg village	-	-	-	-	423	-	-	-	-	-
Westphalia city	-	4	-	-	319	1	4	-	2	-
Ozark County	5	92	9	-	9 434	25	160	24	5	33
Barren Fork township	-	5	-	-	440	-	8	-	-	-
Bayou I township	1	17	-	-	908	1	23	-	2	8
Bakersfield village	-	2	-	-	279	-	3	-	-	5
Bayou II township	-	4	2	-	493	-	11	3	-	-
Big Creek township	2	12	1	-	963	2	14	2	-	4
Theodosia village (part)	-	2	-	-	240	-	2	-	-	1
Bridges township	1	4	-	-	939	1	12	1	-	4
Gainesville city (part)	-	-	-	-	-	-	-	-	-	-
Dawt township	-	6	-	-	447	8	7	-	-	-
Jackson township	-	1	-	-	309	3	12	4	-	2
Jasper township	1	4	4	-	635	1	9	4	-	1
Sundown village	-	-	-	-	38	-	-	-	-	-
Theodosia village (part)	-	-	-	-	-	-	-	-	-	-
Lick Creek township	-	5	-	-	400	1	5	-	-	1
Longrun township	-	-	-	-	95	-	-	-	-	-
Noble township	-	-	-	-	351	-	3	-	-	-
Nottinghill township	-	6	-	-	117	-	6	-	-	2
Pine Creek township	-	5	1	-	394	4	9	1	-	2
Pontiac township	-	2	-	-	289	-	3	1	-	1
Richland township	-	10	-	-	794	-	20	2	-	4
Spring Creek township	-	-	-	-	91	-	-	-	-	1
Thornfield township	-	8	-	-	603	3	10	4	3	1
West Bridges township	-	3	1	-	1 166	1	8	2	-	2
Gainesville city (part)	-	2	1	-	628	1	5	1	-	1
Pemiscot County	34	52	8	7	14 530	5 323	118	75	9	176
Braggadocio township	-	5	-	2	693	160	12	5	1	5
Butler township	-	-	-	-	226	10	-	-	-	5
Hayward town	-	-	-	-	123	-	-	-	-	-
Concord township	-	3	-	-	326	10	3	1	-	2
Cooter township	1	12	2	1	2 759	443	24	3	1	29
Cooter city	-	2	-	-	434	2	5	-	-	1
Steele city (part)	1	7	2	1	1 834	399	10	3	1	26
Godair township	-	-	-	-	266	42	-	-	-	-
Portageville city (part)	-	-	-	-	-	-	-	-	-	-
Hayti township	7	4	2	1	1 988	2 184	20	12	-	27
Hayti city	7	4	2	1	1 775	1 415	20	9	-	16
Hayti Heights city	-	-	-	-	10	758	-	3	-	5
Holland township	-	-	-	1	530	19	2	-	-	16
Holland town	-	-	-	-	231	6	1	-	-	8
Little Prairie township	26	17	1	2	5 369	2 225	35	48	6	80
Caruthersville city	26	17	1	2	4 533	2 165	34	43	6	65
Little River township	-	1	-	-	775	188	3	-	1	7
Homestown city	-	-	-	-	20	161	-	-	-	-
North Wardell village	-	-	-	-	168	-	2	-	-	-

Table 5. **Population for Selected Categories of Race: 2000**—Con.

[For information on confidentiality protection, nonsampling error, and definitions, see text]

State County County Subdivision Place	Selected combinations of two races				Race alone or in combination with one or more other races					
	White; Black or African American	White; American Indian and Alaska Native	White; Asian	Black or African American; American Indian and Alaska Native	White	Black or African American	American Indian and Alaska Native	Asian	Native Hawaiian and Other Pacific Islander	Some other race
Pemiscot County—Con.										
Little River township—Con.										
Wardell town	-	-	-	-	260	12	-	-	-	6
Pascola township	-	7	3	-	653	27	12	4	-	2
Bragg City town	-	4	-	-	176	10	6	-	-	1
Pascola village	-	3	-	-	138	-	3	-	-	-
Pemiscot township	-	3	-	-	392	9	6	-	-	-
Virginia township	-	-	-	-	553	6	1	2	-	3
Steele city (part)	-	-	-	-	10	-	-	-	-	-
Perry County	8	55	14	2	17 911	44	102	135	14	37
Bois Brule township	-	4	-	-	494	-	8	2	7	-
Brazeau township	-	9	-	-	1 089	-	10	-	-	1
Altenburg city	-	2	-	-	309	-	2	-	-	-
Frohna city	-	1	-	-	192	-	1	-	-	-
Central township	5	18	12	2	10 152	26	44	117	3	29
Perryville city	5	17	12	2	7 519	26	32	114	3	22
Cinque Hommes township	1	7	1	-	1 205	1	12	2	-	1
Biehle village	-	-	-	-	11	-	-	-	-	-
St. Marys township	-	9	-	-	1 673	1	15	-	1	2
Salem township	-	2	-	-	704	12	3	2	1	-
Saline township	-	5	1	-	1 537	-	7	5	2	2
Lithium village	-	-	-	-	-	-	-	-	-	-
Union township	2	1	-	-	1 057	4	3	7	-	2
Longtown town	-	-	-	-	75	-	-	-	-	1
Pettis County	153	229	91	1	36 868	1 379	411	266	48	1 100
Blackwater township	-	6	-	-	413	1	11	-	-	7
Bowling Green township	-	5	7	-	917	1	8	7	-	-
Cedar township	3	3	-	-	881	8	8	2	1	2
Dresden township	-	3	-	-	685	3	4	1	-	10
Elk Fork township	-	13	1	-	413	3	13	2	-	-
Flat Creek township	-	7	2	-	1 619	13	16	4	1	10
Green Ridge township	2	4	-	-	1 026	4	8	-	2	12
Green Ridge city	1	-	-	-	434	1	1	-	-	11
Windsor city (part)	-	3	-	-	94	-	6	-	-	-
Heath Creek township	-	5	-	-	539	-	5	-	-	1
Houstonia township	1	-	-	-	503	4	1	4	-	2
Houstonia city	1	-	-	-	269	4	-	3	-	1
Hughesville township	-	2	-	-	493	-	2	-	3	-
Hughesville village	-	-	-	-	171	-	-	-	3	-
Lake Creek township	-	-	4	-	421	1	1	4	-	11
La Monte township	5	8	1	-	1 377	19	11	10	9	94
La Monte city	5	7	1	-	949	18	10	9	9	91
Longwood township	-	-	19	-	568	1	4	24	-	3
Prairie township	2	7	1	-	2 027	21	12	33	-	20
Sedalia city (part)	-	-	-	-	-	-	-	-	-	-
Sedalia township	127	152	50	1	21 589	1 218	276	159	29	888
Sedalia city (part)	109	131	43	1	18 375	1 136	229	134	25	836
Smithton township	12	12	4	-	2 659	79	29	13	3	37
Smithton city	-	3	-	-	503	-	7	1	-	5
Washington township	1	2	2	-	738	3	2	3	-	3
Ionia town (part)	-	-	-	-	-	-	-	-	-	-
Phelps County	91	287	91	3	37 808	713	574	1 062	50	390
Arlington township	2	24	4	-	2 269	8	46	14	3	17
Doolittle city	-	10	-	-	633	1	20	2	-	2
Newburg city	2	3	1	-	478	2	6	5	-	5
Cold Spring township	-	13	2	-	1 922	5	31	4	1	7
Dawson township	1	7	2	-	665	7	14	8	-	2
Dillon township	10	55	13	2	7 857	138	87	197	14	51
Rolla city (part)	2	15	8	-	2 548	96	20	117	7	28
St. James city (part)	-	4	-	-	207	-	4	4	-	-
Liberty township	-	6	2	-	330	1	10	5	-	1
Meramec township	-	6	1	-	804	-	17	3	-	1
Miller township	10	27	2	-	3 162	38	60	44	1	26
Rolla city (part)	3	4	-	-	660	23	10	31	1	16
Rolla township	45	78	47	1	14 011	437	160	746	30	165
Rolla city (part)	36	63	44	1	11 640	417	134	726	29	151
St. James township	20	58	16	-	4 969	73	120	31	1	117
St. James city (part)	15	45	10	-	3 439	25	100	20	-	115
Spring Creek township	3	13	2	-	1 819	6	29	10	-	3
Edgar Springs city	-	-	-	-	184	-	4	1	-	1
Pike County	80	57	8	8	16 395	1 787	116	49	10	193
Ashley township	1	2	-	1	522	4	3	-	-	-
Buffalo township	23	22	-	4	5 313	263	45	10	5	141
Louisiana city	19	13	-	4	3 521	244	34	10	5	90
Calumet township	11	2	2	-	1 275	110	4	5	2	11
Annada village	-	1	-	-	48	-	1	-	-	-
Clarksville city	8	-	1	-	445	46	-	3	2	10
Paynesville village	-	-	-	-	67	24	-	-	-	-
Cuivre township	35	18	1	1	5 585	1 305	42	25	3	26
Bowling Green city	28	3	-	1	2 992	279	8	6	1	12
Tarrants village	-	-	-	-	29	1	-	-	-	-
Hartford township	-	3	-	-	470	1	3	-	-	4
Indian township	-	-	-	1	670	19	4	-	-	-
Peno township	-	2	-	-	850	22	2	-	-	-
Frankford city	-	2	-	-	340	11	2	-	-	-
Prairieville township	3	7	-	-	753	37	9	3	-	10
Eolia village	2	1	-	-	405	27	2	-	-	4
Salt River township	-	1	1	-	163	-	1	1	-	-
Ashburn town	-	-	-	-	51	-	-	-	-	-
Spencer township	7	-	4	1	794	26	3	5	-	1
Curryville city	7	-	-	1	238	18	2	1	-	1

Table 5. **Population for Selected Categories of Race: 2000**—Con.

[For information on confidentiality protection, nonsampling error, and definitions, see text]

State County County Subdivision Place	Selected combinations of two races				Race alone or in combination with one or more other races					
	White; Black or African American	White; American Indian and Alaska Native	White; Asian	Black or African American; American Indian and Alaska Native	White	Black or African American	American Indian and Alaska Native	Asian	Native Hawaiian and Other Pacific Islander	Some other race
Platte County	237	390	187	25	68 711	2 924	813	1 365	201	1 231
Carroll township	27	73	23	2	9 937	222	136	131	2	164
Kansas City city (part)	-	4	3	1	783	21	6	32	-	20
Platte City city (part)	14	35	11	1	3 637	150	60	47	-	62
Tracy city (part)	-	-	-	-	-	-	-	-	-	-
Weatherby Lake city (part)	5	9	2	-	1 826	25	15	20	1	3
Fair township	2	6	-	-	829	6	10	1	-	3
Platte City city (part)	-	-	-	-	-	-	-	-	-	-
Tracy city (part)	1	2	-	-	210	4	2	-	-	-
Fox township	45	34	37	1	10 658	430	85	272	24	169
Houston Lake city	1	4	-	-	281	3	4	1	-	1
Kansas City city (part)	42	29	37	1	9 918	412	80	270	24	165
Platte Woods city	2	1	-	-	459	15	1	1	-	3
Green township	-	7	2	-	2 061	4	14	5	1	15
Camden Point city	-	1	1	-	481	-	2	1	1	6
Dearborn city (part)	-	3	1	-	516	2	7	2	-	9
Kickapoo township	7	15	14	2	4 652	93	41	65	6	56
Kansas City city (part)	-	-	-	-	27	1	-	-	-	-
Parkville city (part)	-	-	-	-	54	-	-	2	2	-
Weatherby Lake city (part)	-	-	-	-	-	-	-	-	-	-
Lee township	-	1	-	-	557	2	2	4	2	1
Farley village	-	-	-	-	222	-	-	4	-	-
Marshall township	1	3	-	-	759	1	3	2	-	11
Iatan village	-	-	-	-	54	-	-	-	-	-
May township	60	83	45	4	15 435	914	179	429	54	333
Ferrelview village	3	8	-	-	555	26	12	6	1	30
Kansas City city (part)	57	73	45	4	13 977	888	163	415	52	298
Lake Waukomis city	-	2	-	-	903	-	4	8	1	5
Pawnee township	40	51	18	7	6 827	511	97	180	18	168
Kansas City city (part)	40	51	18	7	6 827	511	97	180	18	168
Pettis township	20	41	10	1	4 249	282	90	104	3	159
Kansas City city (part)	-	1	-	-	19	-	1	-	-	-
Northmoor city	1	6	-	-	382	4	12	6	-	6
Parkville city (part)	-	-	-	-	16	7	-	-	-	-
Riverside city	19	21	4	1	2 595	205	56	79	3	125
Preston township	-	19	-	-	1 479	1	25	4	2	14
Edgerton city	-	7	-	-	530	-	9	2	2	-
Ridgely village	-	-	-	-	59	-	-	-	-	5
Sioux township	34	37	33	7	8 342	448	97	156	83	126
Kansas City city (part)	-	-	-	-	-	-	-	-	-	-
Parkville city (part)	3	12	17	5	3 644	199	43	72	41	42
Waldron township	-	4	1	-	624	4	5	5	-	1
Parkville city (part)	-	-	-	-	-	-	-	-	-	-
Weston township	1	16	4	1	2 302	6	29	7	6	11
Weston city	1	12	4	1	1 608	3	24	7	-	9
Polk County	27	165	26	1	26 526	164	359	88	16	144
Campbell township	-	1	-	-	437	-	6	1	-	5
Cliquot township	2	3	-	-	454	3	8	-	-	2
East Looney township	-	6	4	-	1 191	4	19	7	1	10
East Madison township	-	-	-	-	483	2	5	-	-	-
Fair Play city (part)	-	-	-	-	106	2	4	-	-	-
Flemington township	-	3	-	-	242	-	7	-	-	-
Flemington village	-	2	-	-	122	-	4	-	-	-
Jackson township	-	3	-	-	795	2	5	-	-	4
Jefferson township	-	4	-	-	465	3	6	1	2	3
Johnson township	1	7	-	-	1 497	6	12	4	2	2
Humansville city	1	5	-	-	937	6	8	2	-	2
McKinley township	-	3	-	-	584	6	6	1	-	-
Mooney township	5	18	-	-	2 764	12	37	-	-	8
Pleasant Hope city	2	3	-	-	541	8	7	-	-	3
North Benton township	-	2	-	-	558	2	13	-	-	5
Halfway village (part)	-	1	-	-	107	-	2	-	-	2
Northeast Marion township	1	19	2	1	3 610	14	39	10	5	10
Bolivar city (part)	-	8	2	-	2 021	4	15	8	3	6
North Green township	-	-	-	-	340	3	2	3	-	-
Northwest Marion township	2	14	1	-	2 385	13	27	3	-	22
Bolivar city (part)	2	6	1	-	1 431	11	13	2	-	11
South Benton township	1	14	-	-	983	4	23	-	-	-
Halfway village (part)	-	2	-	-	66	-	3	-	-	-
Southeast Marion township	3	24	9	-	3 024	25	47	26	-	25
Bolivar city (part)	3	19	7	-	2 121	25	37	22	-	14
South Green township	1	1	2	-	422	4	2	2	-	3
Southwest Marion township	9	22	5	-	4 007	58	52	24	6	36
Bolivar city (part)	9	20	4	-	3 352	57	47	23	6	29
Union township	1	8	1	-	457	2	10	2	-	1
Aldrich village	-	4	-	-	75	-	4	-	-	-
West Looney township	-	11	-	-	804	-	16	-	-	1
Morrisville town	-	2	-	-	343	-	3	-	-	1
West Madison township	-	-	2	-	512	-	11	2	-	2
Fair Play city (part)	-	-	2	-	295	-	9	2	-	2
Wishart township	1	2	-	-	512	1	6	2	-	5
Pulaski County	201	302	254	36	33 459	5 355	825	1 365	271	1 480
Cullen township	187	181	235	36	21 188	5 267	573	1 266	224	1 388
Fort Leonard Wood CDP (part)	88	69	92	21	9 344	3 150	276	497	140	946
St. Robert city	27	22	28	5	1 901	625	50	210	16	132
Waynesville city	26	28	29	5	2 917	433	74	143	10	80
Liberty township	3	54	12	-	4 391	44	94	43	14	46
Richland city (part)	-	16	3	-	1 585	3	28	13	5	13
Piney township	-	3	-	-	294	-	5	3	-	1
Fort Leonard Wood CDP (part)	-	-	-	-	6	-	-	-	-	-
Roubidoux township	-	7	-	-	196	3	12	-	4	1
Fort Leonard Wood CDP (part)	-	-	-	-	-	-	-	-	-	-
Tavern township	6	24	2	-	2 853	18	58	14	10	4

Table 5. **Population for Selected Categories of Race: 2000**—Con.

[For information on confidentiality protection, nonsampling error, and definitions, see text]

State County County Subdivision Place	Selected combinations of two races				Race alone or in combination with one or more other races					
	White; Black or African American	White; American Indian and Alaska Native	White; Asian	Black or African American; American Indian and Alaska Native	White	Black or African American	American Indian and Alaska Native	Asian	Native Hawaiian and Other Pacific Islander	Some other race
Pulaski County—Con.										
Tavern township—Con.										
Crocker city	-	6	-	-	1 011	3	20	-	4	1
Union township	5	33	5	-	4 537	23	83	39	19	40
Dixon city	-	6	1	-	1 521	2	16	17	10	18
Putnam County	3	16	2	-	5 203	6	21	9	-	9
Elm township	-	-	-	-	606	-	-	-	-	1
Worthington village	-	-	-	-	89	-	-	-	-	-
Grant township	-	2	1	-	273	-	4	1	-	1
Livonia village	-	2	1	-	112	-	4	1	-	-
Jackson township	-	-	-	-	158	-	-	-	-	-
Liberty township	-	-	-	-	264	-	1	-	-	-
Lincoln township	-	5	-	-	269	-	5	-	-	-
Medicine township	2	-	-	-	204	4	-	-	-	-
Lucerne village	2	-	-	-	90	4	-	-	-	-
Richland township	-	-	-	-	245	-	-	-	-	-
Sherman township	-	-	-	-	87	-	-	-	-	-
Union township	1	6	1	-	2 185	2	7	2	-	3
Unionville city (part)	1	5	-	-	1 656	2	5	1	-	3
Wilson township	-	1	-	-	645	-	2	5	-	4
Unionville city (part)	-	1	-	-	379	-	1	1	-	4
York township	-	2	-	-	267	-	2	1	-	-
Powersville village	-	-	-	-	86	-	-	-	-	-
Ralls County	9	32	12	-	9 487	117	51	20	3	9
Center township	-	3	2	-	1 031	1	6	2	-	-
Center city	-	1	2	-	640	1	4	2	-	-
Clay township	-	1	4	-	2 346	19	2	9	-	6
Hannibal city (part)	-	-	1	-	247	5	1	1	-	1
Rensselaer village	-	-	-	-	145	-	-	-	-	-
Jasper township	-	2	-	-	588	3	2	-	-	-
Vandalia city (part)	-	-	-	-	-	-	-	-	-	-
Saline township	-	5	-	-	620	1	7	-	-	-
Monroe City city (part)	-	-	-	-	-	-	-	-	-	-
Salt River township	-	4	-	-	1 206	5	12	1	-	-
Perry city	-	-	-	-	657	4	4	1	-	-
Saverton township	4	2	6	-	1 975	17	4	7	1	3
Spencer township	5	15	-	-	1 721	71	18	1	2	-
New London city	2	7	-	-	934	65	9	1	2	-
Randolph County	75	136	28	7	22 622	1 835	279	138	13	106
Cairo township	-	3	-	-	1 121	-	10	5	-	1
Cairo village	-	2	-	-	293	-	6	4	-	-
Chariton township	1	4	-	-	289	5	5	1	-	1
Clifton township	3	1	-	-	252	9	1	-	-	2
Clifton Hill city	-	-	-	-	120	4	-	-	-	-
Jackson township	-	3	1	-	420	-	7	3	1	4
Jacksonville village	-	-	-	-	161	-	-	2	-	-
Moniteau township	-	3	-	-	963	15	10	-	-	2
Higbee city	-	3	-	-	606	14	5	-	-	1
North Sugar Creek township	39	41	15	-	5 641	555	68	40	5	38
Moberly city (part)	37	36	15	-	4 986	550	60	38	5	38
Prairie township	3	34	2	2	3 272	805	61	15	3	14
Clark city	-	5	-	-	274	-	6	-	-	-
Moberly city (part)	-	3	-	-	181	7	3	-	-	-
Renick village	-	6	2	-	219	-	8	2	-	-
Salt River township	-	-	-	-	347	-	1	2	1	1
Salt Springs township	9	12	2	-	2 614	126	36	4	2	11
Huntsville city	5	7	2	-	1 443	104	22	3	1	9
Silver Creek township	-	2	-	-	329	-	10	1	-	1
South Sugar Creek township	18	33	8	5	6 563	308	66	67	1	29
Moberly city (part)	18	21	8	-	5 627	297	41	65	1	29
Union township	2	-	-	-	811	12	4	-	-	2
Moberly city (part)	1	-	-	-	175	8	2	-	-	-
Ray County	51	129	23	6	22 790	413	236	77	14	117
Camden township	1	3	-	-	568	4	3	-	1	-
Camden city	1	-	-	-	207	3	-	-	1	-
Fleming city	-	2	-	-	122	-	2	-	-	-
Crooked River township	-	7	-	-	1 024	4	14	1	-	2
Hardin city	-	5	-	-	603	1	12	1	-	2
Fishing River township	2	33	3	1	4 965	25	58	14	3	25
Crystal Lakes city	-	-	-	-	380	-	1	2	-	1
Excelsior Estates village (part)	1	-	-	-	249	3	2	-	-	7
Excelsior Springs city (part)	-	-	-	-	175	2	-	-	-	-
Homestead village	-	3	-	-	177	4	3	-	-	-
Woods Heights city	-	6	-	-	734	5	7	-	1	1
Grape Grove township	4	6	-	-	891	6	7	-	-	6
Knoxville township	-	7	1	-	783	9	12	1	-	6
Orrick township	-	6	5	-	1 424	2	16	6	1	6
Orrick city	-	4	1	-	881	1	13	2	1	2
Polk township	6	13	4	1	4 281	29	35	29	6	23
Elmira village	1	2	-	-	80	1	4	-	-	-
Lawson city (part)	3	8	3	-	2 167	11	15	16	6	16
Richmond township	38	54	10	4	8 854	334	91	26	3	49
Henrietta city	3	2	-	1	410	37	6	-	-	11
Rayville village	-	5	-	-	204	-	5	-	-	-
Richmond city	28	25	6	3	5 842	267	50	11	3	31
Reynolds County	6	106	16	-	6 535	44	194	35	6	18
Black River township	-	7	-	-	635	24	9	2	-	-
Carroll township	1	28	3	-	1 261	5	60	11	4	2
Bunker city (part)	1	5	1	-	235	4	14	6	1	1
Centerville city	-	4	-	-	165	-	10	-	-	-
Jackson township	-	18	2	-	433	1	34	2	1	-

Table 5. **Population for Selected Categories of Race: 2000**—Con.

[For information on confidentiality protection, nonsampling error, and definitions, see text]

State County County Subdivision Place	Selected combinations of two races				Race alone or in combination with one or more other races					
	White; Black or African American	White; American Indian and Alaska Native	White; Asian	Black or African American; American Indian and Alaska Native	White	Black or African American	American Indian and Alaska Native	Asian	Native Hawaiian and Other Pacific Islander	Some other race
Reynolds County—Con.										
Lesterville township	4	6	-	-	684	5	10	-	-	-
Logan township	1	40	7	-	2 665	8	72	16	1	11
Ellington city	-	15	3	-	1 024	-	23	11	-	7
Webb township	-	7	4	-	857	1	9	4	-	5
Ripley County	6	119	9	2	13 282	15	303	40	3	29
Current River township	-	2	1	-	157	-	4	1	-	3
Doniphan township	2	46	2	1	5 308	6	101	15	2	15
Doniphan city	1	1	2	-	1 913	1	9	12	2	6
Flatwoods township	-	3	-	-	633	1	5	4	-	-
Gatewood township	-	3	-	-	371	-	6	-	-	-
Harris township	-	3	-	-	735	-	16	3	-	1
Johnson township	-	8	-	-	427	1	13	2	-	-
Jordan township	-	10	-	-	931	1	17	2	-	1
Kelley township	-	1	-	-	41	-	2	-	-	-
Pine township	-	1	-	-	218	-	8	1	-	2
Poynor township	2	4	-	-	342	2	5	-	-	-
Shirley township	2	6	2	1	643	3	20	2	-	1
Thomas township	-	13	4	-	872	1	60	7	1	-
Naylor city	-	9	4	-	589	1	27	6	-	-
Union township	-	-	-	-	409	-	3	-	-	-
Varner township	-	9	-	-	635	-	18	1	-	1
Washington township	-	7	-	-	876	-	12	-	-	3
West Doniphan township	-	3	-	-	684	-	13	2	-	2
St. Charles County	774	864	567	52	271 568	8 651	1 711	3 163	182	1 855
Blanchette township	43	31	11	1	10 485	420	66	59	1	65
St. Charles city (part)	43	31	11	1	10 485	420	66	59	1	65
Boone township	31	51	43	1	24 024	562	95	238	13	87
Augusta town	1	-	-	-	217	1	-	1	-	-
New Melle city	-	-	-	-	122	2	-	-	-	-
O'Fallon city (part)	-	-	4	-	1 166	39	-	11	-	8
St. Peters city (part)	-	2	5	-	1 430	29	3	23	6	-
Weldon Spring city (part)	5	10	9	-	4 644	70	17	65	2	22
Weldon Spring Heights town	-	-	-	-	79	-	-	-	-	-
Cottleville township	90	149	110	5	45 446	1 101	279	492	28	246
Cottleville city	4	3	5	-	1 874	42	3	17	-	11
Dardenne Prairie town (part)	-	-	1	-	15	-	-	1	-	-
O'Fallon city (part)	39	56	31	5	18 373	454	114	172	11	100
St. Peters city (part)	11	17	14	-	7 712	207	31	96	1	48
Weldon Spring city (part)	2	-	-	-	447	33	1	1	-	-
Dardenne township	88	120	71	11	34 733	908	237	402	36	193
Dardenne Prairie town (part)	7	4	2	-	4 227	80	9	47	4	19
Lake St. Louis city (part)	15	24	29	4	9 806	209	55	131	8	53
O'Fallon city (part)	37	33	24	5	13 225	372	80	177	22	87
Wentzville city (part)	-	3	-	-	29	-	3	-	1	-
Friedens township	59	62	57	4	19 701	857	119	383	11	168
St. Charles city (part)	45	40	40	4	14 454	745	82	317	10	136
St. Peters city (part)	-	-	-	-	-	-	-	-	-	-
Frontier township	59	58	31	6	10 006	567	123	108	5	213
St. Charles city (part)	59	58	31	6	10 006	567	123	108	5	213
Harvester township	57	70	56	7	22 955	646	155	285	8	137
St. Charles city (part)	1	-	-	-	172	15	-	4	-	1
St. Peters city (part)	15	4	14	-	2 885	186	10	74	-	33
Lindenwood township	19	20	17	-	8 270	305	49	100	10	131
St. Charles city (part)	19	20	17	-	8 270	305	49	100	10	131
O'Fallon township	40	51	23	1	15 560	348	101	116	10	106
O'Fallon city (part)	38	35	21	1	11 667	321	71	101	10	93
St. Paul city	2	7	-	-	1 628	3	10	-	-	5
Rivers township	8	31	1	1	5 311	31	47	17	-	17
O'Fallon city (part)	-	-	-	-	7	-	-	-	-	-
Portage Des Sioux city	-	-	-	-	348	-	1	-	-	2
St. Charles city (part)	5	14	1	-	1 561	17	20	7	-	4
St. Peters city (part)	-	-	-	-	50	-	-	-	-	-
West Alton city	-	-	-	-	568	-	1	1	-	3
St. Peters township	79	64	40	11	23 013	679	131	308	23	147
St. Peters city (part)	51	43	32	9	16 012	503	93	266	19	112
Spencer Creek township	80	75	72	1	28 085	861	150	440	24	180
St. Charles city (part)	9	8	5	-	4 332	113	14	65	8	5
St. Peters city (part)	65	53	59	1	20 746	679	112	330	13	145
Wentzville township	81	50	12	3	12 249	1 021	80	70	8	90
Flint Hill city	1	7	-	-	376	3	7	1	-	-
Foristell city (part)	-	5	-	-	299	5	6	1	-	-
Josephville village	-	-	-	-	269	-	-	1	-	-
Lake St. Louis city (part)	-	-	-	-	-	-	-	-	-	-
O'Fallon city (part)	-	-	-	-	-	-	-	-	-	-
Wentzville city (part)	68	23	6	3	5 934	916	43	50	6	67
Zumbehl township	40	32	23	-	11 730	345	79	145	5	75
St. Charles city (part)	14	21	10	-	7 653	188	50	100	3	36
St. Peters city (part)	-	-	-	-	99	-	-	1	-	-
St. Clair County	12	80	4	2	9 506	37	156	22	3	46
Appleton township	7	15	-	-	1 596	7	16	-	-	5
Appleton City city	7	11	-	-	1 308	7	12	-	-	5
Butler township	1	2	-	-	1 379	3	9	5	-	12
Lowry City city	-	1	-	-	722	1	4	1	-	4
Center township	-	1	-	-	202	4	5	-	-	1
Chalk Level township	-	1	-	-	189	-	4	-	-	-
Collins township	-	19	1	-	664	1	25	7	-	3
Collins village	-	3	-	-	174	-	3	-	-	2
Dallas township	-	3	-	-	393	1	10	-	-	5
Gerster town	-	-	-	-	28	-	7	-	-	-
Doyal township	1	6	-	-	587	2	11	-	-	5
Vista village	-	3	-	-	54	-	4	-	-	-
Jackson township	2	2	-	-	543	3	9	1	-	1

Table 5. **Population for Selected Categories of Race: 2000**—Con.

[For information on confidentiality protection, nonsampling error, and definitions, see text]

State County County Subdivision Place	Selected combinations of two races				Race alone or in combination with one or more other races					
	White; Black or African American	White; American Indian and Alaska Native	White; Asian	Black or African American; American Indian and Alaska Native	White	Black or African American	American Indian and Alaska Native	Asian	Native Hawaiian and Other Pacific Islander	Some other race
St. Clair County—Con.										
Monegaw township	-	1	-	-	294	-	1	4	-	1
Osage township	-	13	-	-	249	-	19	-	-	1
Osceola township	1	5	2	-	1 595	5	12	4	1	10
Osceola city	1	4	1	-	820	4	9	3	1	5
Polk township	-	1	1	-	262	-	2	1	1	-
Roscoe township	-	1	-	2	549	5	11	-	1	1
Roscoe village	-	-	-	-	112	-	-	-	-	-
Speedwell township	-	7	-	-	539	6	11	-	-	1
Taber township	-	2	-	-	195	-	6	-	-	-
Washington township	-	1	-	-	270	-	5	-	-	-
Ste. Genevieve County	12	71	4	4	17 604	145	128	36	3	47
Beauvais township	-	13	-	-	1 775	15	16	1	-	6
St. Mary city	-	6	-	-	356	12	9	-	-	6
Jackson township	1	17	1	4	3 321	6	28	4	-	11
Bloomsdale city	-	3	-	-	417	-	5	-	-	-
Ste. Genevieve township	9	18	2	-	8 847	114	51	29	3	23
Ste. Genevieve city	7	11	2	-	4 328	104	37	17	1	19
Saline township	-	8	-	-	1 106	-	10	-	-	1
Union township	2	15	1	-	2 555	10	23	2	-	6
St. Francois County	56	255	38	23	53 940	1 245	497	252	37	211
Big River township	1	12	-	-	1 850	1	23	4	3	6
Iron township	1	18	1	-	3 084	6	24	4	5	10
Bismarck city	-	8	1	-	1 463	3	11	2	-	1
Iron Mountain Lake city	1	4	-	-	691	1	5	2	4	2
Liberty township	-	11	2	-	1 860	5	21	3	-	13
Marion township	2	15	1	-	2 097	3	30	2	1	3
Pendleton township	-	14	2	-	3 095	4	21	11	-	8
Park Hills city (part)	-	-	-	-	-	-	-	-	-	-
Perry township	15	24	8	7	8 567	40	42	21	6	19
Bonne Terre city	13	13	6	-	4 012	25	21	8	3	5
Desloge city (part)	-	-	-	-	13	-	-	-	-	-
Leadwood city (part)	-	-	-	-	-	-	-	-	-	-
Park Hills city (part)	-	-	-	-	10	-	-	-	-	-
Randolph township	5	43	2	-	9 534	30	83	11	11	30
Desloge city (part)	3	17	1	-	4 399	8	35	7	7	6
Leadwood city (part)	1	14	-	-	1 149	2	24	-	-	-
Park Hills city (part)	1	4	1	-	1 043	2	10	4	2	12
St. Francois township	32	118	22	16	23 853	1 156	253	196	11	122
Desloge city (part)	-	-	-	-	351	-	2	2	-	1
Farmington city	22	75	12	15	12 627	1 099	172	143	6	79
Leadington city	-	-	-	-	192	10	-	4	-	-
Park Hills city (part)	9	22	9	1	6 690	37	49	44	5	34
St. Louis County	3 156	2 122	2 244	736	791 139	198 695	5 259	26 261	1 009	7 777
Airport township	230	109	59	36	24 468	7 115	259	807	22	598
Bel-Ridge village (part)	-	-	-	-	5	3	-	4	-	-
Berkeley city (part)	17	6	2	2	1 455	1 681	20	40	3	24
Breckenridge Hills city (part)	6	1	1	1	195	262	2	5	-	10
Bridgeton city (part)	7	3	1	4	1 254	438	15	90	-	60
Edmundson city	9	4	-	-	637	171	8	10	5	30
Florissant city (part)	-	1	-	-	483	73	4	2	-	3
Hazelwood city (part)	42	4	10	16	2 632	1 710	35	106	3	58
Maryland Heights city (part)	14	4	6	4	1 707	380	19	210	1	24
St. Ann city (part)	62	46	20	8	9 106	1 372	97	227	7	271
St. John city (part)	41	28	8	1	3 202	458	41	57	1	45
Woodson Terrace city	29	9	11	-	3 598	520	15	56	2	69
Bonhomme township	87	72	67	7	36 068	1 531	156	411	33	147
Des Peres city (part)	-	-	-	-	5	1	-	-	-	-
Fenton city (part)	3	3	6	-	4 286	22	11	48	-	10
Glendale city (part)	-	-	-	-	-	-	-	-	-	-
Kirkwood city (part)	75	58	44	7	24 896	1 434	101	270	23	107
Oakland city	2	-	2	-	1 503	28	-	10	-	3
Sunset Hills city (part)	1	5	-	-	721	2	7	21	-	4
Warson Woods city (part)	-	-	-	-	24	-	-	-	-	-
Chesterfield township	62	110	138	3	51 913	1 013	186	2 107	18	320
Ballwin city (part)	-	-	-	-	-	-	-	-	-	-
Chesterfield city (part)	15	24	53	-	16 925	349	49	1 091	8	137
Clarkson Valley city	9	2	8	-	2 545	45	7	95	-	10
Ellisville city (part)	5	13	5	-	3 567	80	22	86	-	18
Maryland Heights city (part)	-	-	-	-	1	-	-	-	-	-
Wildwood city (part)	33	71	72	3	28 875	539	108	835	10	155
Clayton township	93	51	102	15	29 138	3 859	157	1 082	33	195
Brentwood city	18	12	25	3	7 233	167	34	305	7	72
Clayton city (part)	4	10	21	1	4 847	901	24	201	6	17
Huntleigh city	-	-	1	-	323	-	-	1	-	2
Ladue city (part)	4	9	15	1	8 402	84	19	147	12	16
Richmond Heights city (part)	7	4	7	-	2 189	116	12	164	-	14
Rock Hill city	36	9	16	8	3 333	1 364	39	115	3	28
University City city (part)	10	2	16	-	2 560	220	7	137	-	32
Webster Groves city (part)	14	5	1	2	251	1 007	22	12	5	14
Concord township	38	90	66	-	36 150	166	155	553	21	235
Affton CDP (part)	12	25	23	-	10 833	46	54	200	10	89
Concord CDP (part)	12	14	11	-	8 032	55	20	82	4	48
Green Park city	1	6	2	-	2 627	1	11	28	2	19
Lakeshire city	-	4	4	-	1 362	5	5	11	1	-
St. George city	-	-	1	-	1 281	-	-	7	1	7
Sappington CDP (part)	5	14	13	-	5 035	28	20	90	2	13
Sunset Hills city (part)	-	4	2	-	1 313	1	4	16	-	5
Wilbur Park village	1	4	-	-	461	3	7	7	-	2
Creve Coeur township	110	78	127	30	29 479	4 279	177	2 128	13	359
Creve Coeur city (part)	20	18	41	10	10 233	482	67	803	2	91
Ladue city (part)	-	-	-	-	4	-	-	-	-	-
Maryland Heights city (part)	-	-	1	-	50	7	-	1	-	-

Table 5. **Population for Selected Categories of Race: 2000**—Con.

[For information on confidentiality protection, nonsampling error, and definitions, see text]

State County County Subdivision Place	Selected combinations of two races				Race alone or in combination with one or more other races					
	White; Black or African American	White; American Indian and Alaska Native	White; Asian	Black or African American; American Indian and Alaska Native	White	Black or African American	American Indian and Alaska Native	Asian	Native Hawaiian and Other Pacific Islander	Some other race
St. Louis County—Con.										
Creve Coeur township—Con.										
Olivette city	36	13	23	2	5 347	1 694	26	405	3	109
Overland city (part)	3	-	-	-	95	216	1	12	-	32
Ferguson township	189	79	34	60	19 331	17 112	249	302	26	259
Calverton Park village	12	4	-	2	1 014	312	12	7	-	8
Dellwood city	18	10	3	5	2 119	3 088	30	47	3	30
Ferguson city (part)	94	41	19	38	9 232	7 697	125	156	9	105
Florissant city (part)	24	9	4	1	3 158	853	27	32	3	46
Hazelwood city (part)	12	8	2	2	1 319	400	17	12	2	33
Florissant township	145	75	79	33	28 795	5 305	193	375	33	312
Florissant city (part)	111	69	49	22	22 609	3 138	150	229	16	210
Hazelwood city (part)	19	3	22	9	2 299	908	28	65	11	52
Gravois township	70	100	76	10	32 665	1 183	182	852	27	258
Affton CDP (part)	12	14	24	1	9 224	77	26	133	8	74
Crestwood city	14	36	27	4	11 540	113	67	207	11	49
Grantwood Village town	1	1	-	-	871	4	2	4	-	7
Kirkwood city (part)	2	1	1	2	136	606	6	13	1	9
Mackenzie village	-	-	-	-	133	-	-	4	-	-
Marlborough village (part)	12	4	9	-	1 662	117	10	260	-	38
Sappington CDP (part)	-	4	-	-	1 309	17	8	52	-	1
Shrewsbury city (part)	-	1	-	-	95	5	1	6	-	-
Sunset Hills city (part)	11	5	6	-	2 836	93	14	32	-	16
Webster Groves city (part)	1	1	-	-	18	2	1	1	-	-
Hadley township	132	114	138	43	27 905	5 063	274	2 240	389	688
Clayton city (part)	9	21	37	1	6 185	122	34	588	7	57
Maplewood city	57	49	26	11	7 212	1 566	104	440	12	143
Richmond Heights city (part)	25	17	21	5	5 742	1 221	46	187	7	46
University City city (part)	37	27	42	12	6 522	1 940	69	536	17	125
Halls Ferry township	165	23	17	62	5 128	28 231	156	165	19	135
Bellefontaine Neighbors city (part)	-	-	-	-	-	-	-	-	-	-
Black Jack city (part)	14	1	3	9	567	2 532	11	15	-	25
Castle Point CDP	25	3	-	11	469	4 098	36	13	3	12
Ferguson city (part)	15	-	2	7	217	2 473	9	16	-	16
Jennings city (part)	8	1	-	1	605	2 744	2	15	-	9
Moline Acres city (part)	15	2	-	13	349	2 318	22	16	7	13
Jefferson township	59	92	89	5	35 027	764	162	617	11	191
Glendale city (part)	4	13	13	-	5 664	56	17	45	-	22
Marlborough village (part)	2	-	6	-	166	11	1	19	-	6
Shrewsbury city (part)	10	14	21	3	6 213	117	36	198	2	58
Warson Woods city (part)	-	-	4	-	1 926	10	-	27	-	1
Webster Groves city (part)	43	65	45	2	21 058	570	108	328	9	104
Lafayette township	47	86	122	5	34 706	705	171	1 742	16	261
Ballwin city (part)	17	43	51	4	15 369	300	94	522	8	161
Chesterfield city (part)	21	38	54	-	15 356	331	66	1 049	6	72
Ellisville city (part)	4	3	2	-	1 578	20	4	7	-	16
Manchester city (part)	5	2	15	1	2 403	54	7	164	2	12
Town and Country city (part)	-	-	-	-	-	-	-	-	-	-
Lemay township	77	107	52	6	33 167	598	201	402	13	277
Bella Villa city	-	-	1	-	680	1	2	3	2	4
Concord CDP (part)	-	-	-	-	133	1	-	-	-	-
Lemay CDP	24	67	19	2	16 770	207	126	119	5	160
Mehlville CDP (part)	46	30	30	4	14 230	348	59	250	6	105
Lewis and Clark township	141	111	95	16	29 747	3 714	202	455	25	281
Florissant city (part)	61	70	48	10	16 241	1 362	126	193	15	167
Hazelwood city (part)	36	34	30	-	8 980	726	50	158	8	42
Maryland Heights township	61	58	107	11	29 632	1 393	146	2 695	43	271
Chesterfield city (part)	4	12	30	1	7 729	193	25	424	8	33
Creve Coeur city (part)	2	3	4	-	1 223	32	4	55	-	6
Maryland Heights city (part)	26	22	32	7	11 008	720	68	1 385	14	142
Town and Country city (part)	-	-	-	-	829	15	-	30	4	1
Meramec township	60	96	113	3	43 831	1 134	188	1 081	25	213
Ballwin city (part)	24	34	49	-	12 310	210	60	529	11	74
Ellisville city (part)	4	7	7	-	3 581	58	10	109	-	18
Eureka city	7	21	11	2	7 531	56	42	77	1	34
Fenton city (part)	-	-	-	-	-	-	-	-	-	-
Pacific city (part)	-	-	-	-	2	1	-	-	-	-
Wildwood city (part)	3	8	6	1	2 531	42	18	51	-	4
Winchester city (part)	-	-	1	-	642	13	-	4	1	6
Midland township	192	130	68	36	26 864	4 786	305	766	35	507
Bel-Ridge village (part)	-	-	-	-	5	-	-	-	-	-
Breckenridge Hills city (part)	43	21	16	6	3 073	1 196	39	37	7	110
Charlack city (part)	13	4	-	-	625	435	13	18	-	28
Maryland Heights city (part)	-	1	-	-	36	-	1	-	-	1
Overland city (part)	99	68	32	19	14 204	1 801	163	381	23	195
St. Ann city (part)	4	8	6	5	2 349	290	20	90	-	37
St. John city (part)	15	6	7	1	2 457	440	13	47	-	26
Sycamore Hills village	-	7	-	-	664	52	10	-	-	7
Missouri River township	33	35	140	3	32 208	608	78	1 812	19	141
Ballwin city (part)	-	-	-	-	-	-	-	-	-	-
Chesterfield city (part)	-	1	2	-	3 029	57	2	215	-	6
Country Life Acres village	-	-	-	-	76	1	-	4	-	-
Creve Coeur city (part)	2	-	11	2	3 330	105	5	198	2	32
Crystal Lake Park city	-	-	3	-	447	-	1	8	1	7
Des Peres city (part)	7	4	13	-	7 836	70	24	154	5	20
Frontenac city	5	6	19	-	3 347	36	9	116	-	12
Kirkwood city (part)	-	-	-	-	-	-	-	-	-	-
Manchester city (part)	1	-	8	-	877	12	2	53	-	-
Town and Country city (part)	9	14	76	-	9 112	214	20	751	11	42
Westwood village	-	-	-	-	272	9	-	3	-	-
Normandy township	185	34	16	64	7 122	26 801	210	284	38	321
Bellerive village	6	-	-	-	166	90	-	-	-	4
Bel-Nor village	9	5	3	1	937	656	11	22	-	9
Bel-Ridge village (part)	26	1	-	3	564	2 302	26	19	13	14
Berkeley city (part)	-	-	-	-	3	-	-	-	-	-
Beverly Hills city	-	-	-	-	30	573	2	1	-	2

Table 5. **Population for Selected Categories of Race: 2000**—Con.

[For information on confidentiality protection, nonsampling error, and definitions, see text]

State County County Subdivision Place	Selected combinations of two races				Race alone or in combination with one or more other races					
	White; Black or African American	White; American Indian and Alaska Native	White; Asian	Black or African American; American Indian and Alaska Native	White	Black or African American	American Indian and Alaska Native	Asian	Native Hawaiian and Other Pacific Islander	Some other race
St. Louis County—Con.										
Normandy township—Con.										
Charlack city (part)	2	1	1	-	282	61	8	2	-	11
Cool Valley city (part)	-	-	-	-	-	5	-	-	-	-
Glen Echo Park village	-	-	-	-	19	146	1	-	-	-
Greendale city	11	-	2	2	246	481	3	2	-	11
Hanley Hills village	15	-	-	5	476	1 656	6	6	-	8
Hillsdale village	-	-	-	2	60	1 415	8	5	4	2
Jennings city (part)	-	-	-	6	-	45	6	-	-	-
Normandy city (part)	21	3	7	1	875	1 762	12	151	6	50
Northwoods city (part)	14	1	-	12	308	4 336	17	8	2	12
Norwood Court town	5	-	-	-	65	991	3	4	-	7
Overland city (part)	1	2	-	-	71	17	2	-	-	-
Pagedale city (part)	-	-	-	-	-	9	-	-	-	-
Pasadena Hills city	3	3	1	5	358	787	14	7	-	6
Pasadena Park village	6	-	-	3	203	271	6	9	-	11
Pine Lawn city	16	2	-	9	125	4 077	21	12	5	27
St. John city (part)	1	-	-	-	90	127	-	1	-	4
University City city (part)	-	-	-	-	-	-	-	-	-	-
Uplands Park village	-	-	-	3	8	453	3	1	-	2
Velda City city	5	2	-	-	60	1 563	4	3	-	3
Velda Village Hills village	-	-	-	1	15	1 073	1	-	2	-
Vinita Park city	7	3	1	3	655	1 234	18	27	-	52
Vinita Terrace village	-	-	1	-	76	215	-	2	-	-
Wellston city (part)	-	-	-	-	115	51	-	-	-	6
Northwest township	86	74	84	4	27 959	2 136	149	753	15	234
Bridgeton city (part)	43	31	49	1	12 369	1 048	68	324	4	101
Champ village	-	-	-	-	8	-	-	4	-	4
Hazelwood city (part)	25	22	13	3	6 188	668	46	87	3	56
Maryland Heights city (part)	18	21	22	-	9 394	420	35	338	8	73
Norwood township	171	47	10	76	5 566	24 468	216	170	18	227
Bel-Ridge village (part)	-	-	-	-	22	205	-	4	-	-
Berkeley city (part)	37	3	3	27	721	6 160	59	21	4	62
Cool Valley city (part)	5	1	-	5	242	834	7	2	1	7
Country Club Hills city	4	2	-	4	251	1 127	9	3	1	11
Ferguson city (part)	23	14	1	1	855	1 824	30	27	1	32
Flordell Hills city	3	-	-	-	165	767	-	-	-	7
Jennings city (part)	62	18	6	34	2 512	9 530	78	76	6	71
Kinloch city	1	1	-	-	10	436	4	1	-	2
Normandy city (part)	26	8	-	4	613	1 752	24	28	3	23
Northwoods city (part)	-	-	-	-	-	-	-	-	-	-
Oakville township	37	69	71	1	36 876	127	124	430	13	112
Mehlville CDP (part)	6	10	2	1	4 559	16	15	52	-	7
Oakville CDP (part)	31	59	69	-	32 317	111	109	378	13	105
Queeny township	81	74	144	10	38 677	1 168	177	2 023	27	340
Ballwin city (part)	5	-	5	6	1 837	32	15	100	1	6
Des Peres city (part)	1	-	-	-	484	9	-	21	-	3
Manchester city (part)	25	25	48	4	14 454	445	59	719	6	120
Twin Oaks village	-	-	-	-	357	1	-	4	-	-
Valley Park city	21	18	22	-	5 880	297	31	313	4	93
Winchester city (part)	2	2	3	-	960	11	10	18	-	8
St. Ferdinand township	192	68	36	63	19 092	18 708	236	269	21	238
Bellefontaine Neighbors city (part)	44	5	18	15	6 143	5 076	46	66	17	53
Glasgow Village CDP	31	15	3	5	3 031	2 195	24	31	3	21
Jennings city (part)	-	-	-	-	-	7	-	-	-	-
Moline Acres city (part)	-	-	-	-	-	-	-	-	-	-
Riverview village	16	12	1	6	1 863	1 276	33	6	-	17
Spanish Lake CDP (part)	101	36	13	37	8 011	10 152	133	165	1	147
Spanish Lake township	184	58	50	46	22 709	15 553	222	509	27	281
Black Jack city (part)	29	4	1	6	1 283	2 397	23	25	4	19
Florissant city (part)	7	3	-	-	1 387	710	6	18	2	18
Spanish Lake CDP (part)	21	4	2	6	1 236	1 796	19	21	7	27
Tesson Ferry township	49	59	75	1	36 769	362	118	628	9	167
Concord CDP (part)	9	7	15	-	8 272	23	16	85	-	17
Fenton city (part)	-	-	-	-	-	-	-	-	-	-
Mehlville CDP (part)	28	18	36	-	8 854	237	42	291	2	81
Oakville CDP (part)	-	1	-	-	2 453	16	4	23	-	2
Sappington CDP (part)	-	4	3	-	742	7	5	11	-	6
Sunset Hills city (part)	2	9	10	-	3 153	9	12	68	-	7
University township	180	23	69	87	10 147	20 813	210	603	20	209
Clayton city (part)	-	-	-	-	-	-	-	-	-	-
Pagedale city (part)	15	1	4	18	231	3 363	34	20	3	14
University City city (part)	160	21	65	62	9 861	15 206	155	576	16	187
Wellston city (part)	4	-	-	7	45	2 226	18	7	1	7
Saline County	131	107	24	5	21 738	1 446	194	127	77	578
Arrow Rock township	3	1	-	-	813	26	1	1	-	-
Arrow Rock town	-	-	-	-	79	-	-	-	-	-
Nelson city	-	1	-	-	199	13	1	-	-	-
Blackwater township	2	-	-	-	357	2	-	1	-	-
Cambridge township	9	20	8	-	2 525	228	26	13	2	27
Gilliam town	2	1	-	-	219	11	1	1	-	-
Slater city	6	17	8	-	1 853	208	23	12	2	27
Clay township	3	1	-	-	466	8	2	-	-	3
Elmwood township	2	5	-	-	731	13	8	2	3	3
Blackburn city (part)	1	4	-	-	254	6	5	1	-	-
Mount Leonard town	1	1	-	-	119	4	2	-	-	1
Grand Pass township	-	2	-	-	589	6	2	-	1	9
Grand Pass village	-	-	-	-	44	-	-	-	-	9
Malta Bend town	-	1	-	-	245	4	1	-	-	-
Liberty township	-	2	-	-	516	-	6	-	-	-
Marshall township	107	58	14	5	12 656	1 134	125	90	68	505
Marshall city	104	49	11	5	10 918	1 047	112	70	56	484
Miami township	-	1	-	-	552	1	4	-	-	1
Miami city	-	-	-	-	155	1	3	-	-	1
Salt Fork township	1	1	-	-	362	3	2	-	-	4

Table 5. **Population for Selected Categories of Race: 2000**—Con.

[For information on confidentiality protection, nonsampling error, and definitions, see text]

State County County Subdivision Place	Selected combinations of two races				Race alone or in combination with one or more other races					
	White; Black or African American	White; American Indian and Alaska Native	White; Asian	Black or African American; American Indian and Alaska Native	White	Black or African American	American Indian and Alaska Native	Asian	Native Hawaiian and Other Pacific Islander	Some other race
Saline County—Con.										
Salt Pond township	4	16	2	-	2 171	25	18	20	3	26
Emma city (part)	1	1	-	-	144	1	1	-	-	1
Sweet Springs city	3	15	2	-	1 593	24	16	7	3	19
Schuyler County	8	25	1	-	4 140	10	38	8	1	8
Chariton township	-	1	-	-	136	-	1	-	-	-
Fabius township	-	11	1	-	733	-	14	1	-	5
Downing city	-	10	-	-	390	-	11	-	-	5
Glenwood township	-	-	-	-	369	-	1	-	-	-
Glenwood village	-	-	-	-	202	-	1	-	-	-
Independence township	5	2	-	-	263	6	2	2	-	-
Liberty township	-	1	-	-	1 013	-	3	1	1	2
Lancaster city	-	-	-	-	733	-	1	-	1	2
Prairie township	-	9	-	-	1 097	-	15	-	-	1
Queen City city	-	6	-	-	633	-	11	-	-	1
Salt River township	3	1	-	-	529	4	2	4	-	-
Greentop city (part)	3	1	-	-	336	3	2	-	-	-
Scotland County	1	19	1	-	4 953	14	32	5	1	13
Harrison township	-	-	-	-	403	-	6	1	-	3
South Gorin town	-	-	-	-	142	-	-	1	-	-
Jefferson township	1	8	1	-	2 628	4	15	4	-	5
Memphis city	1	7	1	-	2 051	3	13	4	-	5
Johnson township	-	-	-	-	213	-	-	-	-	-
Miller township	-	-	-	-	137	-	-	-	-	-
Mount Pleasant township	-	-	-	-	118	-	-	-	-	5
Sand Hill township	-	1	-	-	338	-	1	-	-	-
Rutledge town	-	-	-	-	103	-	-	-	-	-
Thomson township	-	3	-	-	358	-	3	-	-	-
Arbela town	-	-	-	-	40	-	-	-	-	-
Granger village	-	-	-	-	44	-	-	-	-	-
Tobin township	-	-	-	-	132	10	-	-	-	-
Union township	-	5	-	-	435	-	5	-	1	-
Vest township	-	2	-	-	191	-	2	-	-	-
Scott County	68	167	30	11	35 773	4 349	304	135	7	231
Commerce township	-	2	-	-	867	3	2	-	-	1
Commerce village	-	-	-	-	106	3	-	-	-	1
Kelso township	11	50	7	-	10 143	32	81	14	3	33
Cape Girardeau city (part)	-	-	-	-	-	-	-	-	-	-
Chaffee city	2	15	3	-	3 021	5	22	5	-	16
Kelso village	-	6	-	-	519	-	7	-	-	7
Scott City city (part)	5	22	4	-	4 546	23	39	8	2	10
Moreland township	-	19	1	1	3 114	23	34	3	-	2
Benton city	-	-	-	-	714	15	3	-	-	-
Lambert village	-	2	-	-	49	-	2	-	-	-
Morley township	-	11	-	-	1 544	309	14	2	-	-
Haywood City village	-	2	-	-	12	227	2	-	-	-
Morley city	-	6	-	-	784	6	8	-	-	-
Vanduser village	-	-	-	-	216	1	-	-	-	-
Richland township	54	56	16	10	14 277	3 890	126	105	3	160
Miner city (part)	2	9	2	-	1 002	25	15	12	3	20
Sikeston city (part)	51	45	14	10	11 979	3 846	105	78	-	113
Rootwad township	1	3	2	-	1 196	67	5	3	-	9
Sikeston city (part)	-	-	-	-	17	-	-	-	-	5
Sandywoods township	2	17	-	-	2 036	13	28	3	1	2
Blodgett village	1	1	-	-	263	2	1	-	-	1
Miner city (part)	-	-	-	-	-	-	-	-	-	-
Sylvania township	-	7	4	-	2 192	12	12	4	-	23
Oran city	-	5	-	-	1 238	5	10	-	-	18
Tywappity township	-	2	-	-	404	-	2	1	-	1
Diehlstadt village	-	-	-	-	162	-	-	1	-	-
Shannon County	2	190	3	1	8 127	21	351	17	8	38
Bartlett township	-	12	-	-	454	-	26	1	-	2
Birch Tree township	-	24	2	-	1 228	2	38	3	-	12
Birch Tree city	-	7	2	-	614	2	20	2	-	7
Bowlan township	-	6	-	-	56	-	6	-	-	-
Buckeye township	-	6	-	-	250	-	6	1	1	4
Delaware township	-	1	-	-	124	-	1	-	-	-
Eminence township	1	41	-	-	1 569	8	80	-	1	4
Eminence city	-	23	-	-	529	6	38	-	-	3
Jackson township	-	6	-	-	135	-	7	-	-	-
Montier township	-	2	-	-	648	1	14	5	1	3
Moore township	-	1	-	-	155	-	4	-	-	-
Newton township	-	-	-	-	180	1	-	-	-	-
Spring Creek township	-	11	-	-	375	2	28	-	-	5
Spring Valley township	1	6	-	1	859	3	9	3	-	4
Summersville city (part)	-	-	-	-	70	-	-	-	-	-
Winona township	-	74	1	-	2 094	4	132	4	5	4
Winona city	-	38	-	-	1 265	-	65	-	-	2
Shelby County	7	17	7	-	6 691	75	36	15	3	19
Bethel township	-	2	-	-	481	5	2	-	2	-
Bethel village	-	2	-	-	121	-	2	-	-	-
Black Creek township	1	5	3	-	981	4	5	9	-	10
Shelbyville city	1	3	3	-	671	4	3	9	-	4
Clay township	2	4	1	-	1 199	13	8	2	-	2
Clarence city	1	4	1	-	905	7	7	2	-	2
Jackson township	3	2	-	-	550	34	2	-	-	-
Hunnewell city	3	-	-	-	208	22	-	-	-	-
Jefferson township	-	-	-	-	296	2	-	-	-	-
Lentner township	-	2	-	-	220	-	3	-	-	-
North River township	-	-	-	-	144	-	-	-	-	-
Salt River township	1	1	3	-	2 390	17	15	4	1	5

Table 5. **Population for Selected Categories of Race: 2000**—Con.

[For information on confidentiality protection, nonsampling error, and definitions, see text]

State County County Subdivision Place	Selected combinations of two races				Race alone or in combination with one or more other races					
	White; Black or African American	White; American Indian and Alaska Native	White; Asian	Black or African American; American Indian and Alaska Native	White	Black or African American	American Indian and Alaska Native	Asian	Native Hawaiian and Other Pacific Islander	Some other race
Shelby County—Con.										
Salt River township—Con.										
Shelbina city	1	-	3	-	1 913	16	14	3	1	3
Taylor township	-	1	-	-	251	-	1	-	-	1
Leonard village	-	1	-	-	65	-	1	-	-	1
Tiger Fork township	-	-	-	-	179	-	-	-	-	1
Stoddard County	30	186	25	-	29 208	305	318	59	15	116
Castor township	1	34	4	-	4 998	26	58	5	-	16
Bloomfield city	-	12	3	-	1 944	2	19	4	-	1
Duck Creek township	4	12	3	-	3 506	57	25	5	6	21
Dudley city	-	1	-	-	289	-	1	-	-	-
Puxico city	2	5	-	-	1 088	50	7	-	-	7
Elk township	3	6	-	-	399	25	6	-	-	-
Liberty township	19	97	8	-	14 200	87	161	33	7	70
Bernie city	1	10	-	-	1 726	44	23	-	-	7
Dexter city	14	61	6	-	7 256	25	96	23	6	53
New Lisbon township	-	8	1	-	893	-	13	1	1	-
Pike township	2	26	4	-	3 677	43	49	8	1	3
Advance city	-	10	-	-	1 234	1	18	2	-	1
Bell City city	-	-	1	-	455	5	1	1	-	-
Richland township	1	3	5	-	1 535	67	6	7	-	6
Baker village	-	-	-	-	5	-	-	-	-	-
Essex city	-	-	4	-	523	-	-	5	-	-
Penermon village	-	-	-	-	12	63	-	-	-	-
Stone County	12	256	20	1	28 315	36	440	90	25	107
Alpine township	-	7	-	-	660	-	10	-	-	4
Shell Knob CDP (part)	-	6	-	-	314	-	7	-	-	3
Cass township	-	6	1	-	1 085	-	11	1	-	3
Flat Creek A township	-	10	-	-	1 499	3	22	2	-	10
Flat Creek B township	1	8	1	-	594	2	14	2	-	3
Grant township	-	3	-	1	575	2	8	-	-	2
Hurley township	-	10	-	-	907	2	17	4	1	-
Hurley city	-	2	-	-	156	-	3	-	-	-
Lincoln township	1	19	-	-	772	1	31	-	-	-
McKinley township	-	5	-	-	337	-	8	2	-	-
Pierce township	-	33	3	-	1 824	1	44	5	-	6
Crane city	-	31	3	-	1 382	1	36	4	-	6
Pine A township	-	21	1	-	2 021	-	37	8	-	10
Blue Eye town	-	-	-	-	128	-	1	-	-	-
Indian Point village (part)	-	-	-	-	-	-	-	-	-	-
Pine B township	-	9	-	-	1 981	-	14	1	2	4
Ponce de Leon township	3	11	1	-	512	3	16	2	-	-
Ruth A township	1	41	2	-	3 451	6	73	13	-	25
Branson West city (part)	-	2	2	-	325	-	3	7	-	7
Reeds Spring city	1	3	-	-	454	2	8	2	-	6
Ruth B City township	2	7	2	-	2 224	7	18	11	8	9
Kimberling City city	2	7	2	-	2 224	7	18	11	8	9
Ruth B Rural township	3	17	6	-	2 732	5	24	13	1	5
Ruth C township	-	16	2	-	2 831	2	33	8	2	10
Branson city (part)	-	-	-	-	-	-	-	-	-	-
Branson West city (part)	-	1	-	-	68	-	3	-	-	-
Coney Island village	-	-	-	-	93	-	1	-	-	-
Indian Point village (part)	-	-	-	-	-	-	-	-	-	-
Ruth C Rural township	-	9	-	-	1 162	-	13	11	7	7
Indian Point village (part)	-	2	-	-	586	-	3	1	-	-
Union township	-	1	-	-	394	-	1	-	-	-
Washington township	-	20	-	-	1 742	-	38	3	4	6
Galena city	-	6	-	-	449	-	6	1	-	1
McCord Bend village	-	5	-	-	288	-	8	1	-	-
Williams township	1	3	1	-	1 012	2	8	4	-	3
Sullivan County	9	17	6	1	6 917	23	41	18	8	282
Bowman township	-	2	2	1	469	3	5	3	-	3
Humphreys village	-	1	2	1	160	1	4	3	-	-
Osgood village	-	-	-	-	48	2	-	-	-	1
Buchanan township	-	-	-	-	191	-	1	-	-	2
Clay township	-	2	-	-	499	-	5	-	-	3
Harris town	-	1	-	-	103	-	2	-	-	2
Newtown town	-	1	-	-	207	-	2	-	-	1
Duncan township	-	-	3	-	426	-	-	4	-	3
Browning city (part)	-	-	-	-	83	-	-	-	-	-
Jackson township	-	1	-	-	562	2	3	1	-	2
Pollock village	-	-	-	-	130	-	-	-	-	1
Liberty township	-	-	-	-	197	-	-	-	-	-
Morris township	-	1	-	-	198	-	1	2	1	-
Penn township	2	-	-	-	1 255	2	1	4	4	11
Greencastle city	-	-	-	-	307	-	1	-	-	-
Green City city	-	-	-	-	670	-	-	4	4	11
Pleasant Hill township	-	-	-	-	152	-	-	-	-	-
Polk township	7	11	1	-	2 658	16	25	4	3	258
Milan city	7	2	1	-	1 773	9	10	4	3	189
Taylor township	-	-	-	-	115	-	-	-	-	-
Union township	-	-	-	-	195	-	-	-	-	-
Taney County	30	299	63	2	38 745	177	671	223	54	422
Beaver township	-	13	-	-	879	-	18	3	-	1
Big Creek township	-	4	-	-	421	-	6	-	-	2
Branson township	15	78	26	2	11 782	86	215	109	18	223
Branson city (part)	5	37	11	1	5 807	58	92	60	9	123
Table Rock village	-	7	-	-	226	1	9	-	-	2
Cedar Creek township	-	6	4	-	502	2	12	7	1	4
Jasper township	3	44	4	-	3 665	5	84	13	4	24
Bull Creek village	-	3	-	-	218	-	5	-	-	9
Merriam Woods village	2	9	-	-	1 135	2	14	-	-	3

Table 5. **Population for Selected Categories of Race: 2000**—Con.

[For information on confidentiality protection, nonsampling error, and definitions, see text]

State County County Subdivision Place	Selected combinations of two races				Race alone or in combination with one or more other races					
	White; Black or African American	White; American Indian and Alaska Native	White; Asian	Black or African American; American Indian and Alaska Native	White	Black or African American	American Indian and Alaska Native	Asian	Native Hawaiian and Other Pacific Islander	Some other race
Taney County—Con.										
Jasper township—Con.										
Rockaway Beach city	-	10	1	-	568	1	16	1	-	4
Oliver township	8	56	14	-	9 152	46	156	49	26	85
Branson city (part)	-	-	-	-	-	-	-	-	-	-
Hollister city	3	27	1	-	3 773	11	72	7	6	39
Scott township	1	24	4	-	3 742	9	51	17	2	53
Swan township	3	74	11	-	8 602	29	129	25	3	30
Forsyth city	-	6	1	-	1 670	1	11	4	-	8
Taneyville village	-	7	-	-	358	-	7	-	1	1
Texas County	26	291	34	-	22 597	81	527	130	16	89
Boone township	-	5	-	-	249	-	9	-	-	-
Burdine township	4	31	8	-	3 163	11	72	28	2	13
Cabool city	3	28	6	-	2 119	9	46	25	2	9
Carroll township	-	12	1	-	1 047	-	23	2	-	2
Summersville city (part)	-	2	-	-	468	-	7	1	-	-
Cass township	-	16	-	-	1 138	-	35	5	-	2
Clinton township	1	23	-	-	1 458	1	39	5	-	7
Mountain Grove city (part)	-	-	-	-	130	-	-	-	-	-
Current township	-	1	-	-	282	-	2	1	1	1
Date township	-	8	-	-	514	4	15	2	1	1
Jackson township	1	18	3	-	1 296	3	35	7	-	3
Raymondville town	-	7	-	-	435	2	9	4	-	1
Lynch township	3	13	1	-	1 254	5	18	12	1	2
Morris township	-	14	-	-	768	-	16	-	1	3
Ozark township	-	15	-	-	584	-	23	-	-	1
Pierce township	-	6	-	-	509	-	11	1	-	4
Piney township	10	79	6	-	4 473	15	107	17	1	20
Houston city	6	32	2	-	1 959	10	48	8	-	11
Roubidoux township	5	19	12	-	1 413	35	36	31	7	19
Sargent township	-	5	-	-	324	2	9	5	-	1
Sherrill township	2	25	2	-	3 558	2	75	10	2	10
Licking city	2	14	-	-	1 449	2	30	1	1	5
Upton township	-	1	1	-	567	3	2	4	-	-
Vernon County	24	116	18	1	20 023	150	287	87	15	93
Bacon township	-	4	-	-	645	-	8	-	-	-
Harwood village	-	4	-	-	87	-	7	-	-	-
Schell City city	-	-	-	-	286	-	-	-	-	-
Badger township	-	6	-	-	440	-	10	1	-	4
Blue Mound township	1	4	-	-	390	1	5	2	-	2
Center township	9	50	13	1	9 479	119	145	69	7	61
Nevada city (part)	7	45	12	1	7 269	95	128	52	6	57
Clear Creek township	-	7	2	-	603	-	7	3	-	7
Coal township	-	-	3	-	270	-	-	3	-	1
Deerfield village (part)	-	-	-	-	6	-	-	-	-	-
Deerfield township	2	2	-	-	785	3	5	1	-	-
Deerfield village (part)	-	-	-	-	69	-	-	-	-	-
Moundville town (part)	-	-	-	-	1	-	-	-	-	-
Dover township	-	2	-	-	438	-	11	-	2	-
Drywood township	1	9	-	-	1 328	1	23	-	1	-
Milo village	-	-	-	-	83	-	1	-	-	-
Sheldon city	1	1	-	-	527	1	2	-	1	-
Harrison township	-	-	-	-	254	-	2	-	-	-
Henry township	-	1	-	-	227	1	2	-	-	-
Stotesbury town	-	-	-	-	43	-	-	-	-	-
Lake township	-	1	-	-	174	-	2	-	-	-
Metz township	-	-	-	-	337	9	2	-	-	-
Metz town	-	-	-	-	67	-	-	-	-	-
Montevallo township	-	4	-	-	261	-	7	-	-	1
Moundville township	-	5	-	-	788	1	8	1	-	2
Bronaugh city	-	4	-	-	244	-	5	-	-	-
Moundville town (part)	-	-	-	-	100	-	2	-	-	-
Osage township	-	-	-	-	271	-	3	-	-	-
Richland township	1	3	-	-	225	1	3	2	1	2
Richards town	-	1	-	-	95	-	1	-	1	1
Virgil township	-	-	-	-	399	-	2	1	-	1
Walker township	-	5	-	-	561	2	10	-	-	4
Walker city	-	2	-	-	271	1	4	-	-	4
Washington township	10	13	-	-	2 148	12	32	4	4	8
Nevada city (part)	10	10	-	-	1 076	12	16	1	2	6
Warren County	49	112	23	6	23 747	535	244	93	16	154
Bridgeport township	-	-	-	-	596	1	9	-	-	-
Camp Branch township	3	1	1	3	841	12	14	6	2	9
Charrette township	4	14	4	-	4 737	32	27	20	1	7
Innsbrook village (part)	-	-	-	-	6	-	-	-	-	-
Marthasville city	1	4	3	-	818	10	8	6	-	3
Hickory Grove township	16	37	3	-	6 186	285	72	14	3	81
Foristell city (part)	-	-	-	-	26	-	1	-	-	-
Innsbrook village (part)	-	-	-	-	445	2	-	-	-	-
Wright City city	5	8	2	-	1 379	103	21	6	-	49
North Elkhorn township	18	32	11	3	5 519	106	64	37	3	28
Warrenton city (part)	14	23	6	-	3 049	67	42	21	1	22
Pinckney township	-	5	2	-	928	4	15	4	2	3
South Elkhorn township	8	23	2	-	4 940	95	43	12	5	26
Innsbrook village (part)	-	-	-	-	16	-	-	-	-	-
Truesdale city	1	2	-	-	357	25	12	3	-	10
Warrenton city (part)	1	11	2	-	2 066	38	16	7	4	14
Washington County	34	162	15	-	22 534	616	325	57	7	69
Belgrade township	2	1	-	-	1 050	10	3	2	2	6
Bellevue township	2	6	-	-	1 031	3	11	-	-	-
Caledonia village	-	-	-	-	158	-	-	-	-	-
Breton township	20	50	9	-	9 227	573	113	22	2	33

Table 5. **Population for Selected Categories of Race: 2000**—Con.

[For information on confidentiality protection, nonsampling error, and definitions, see text]

State County County Subdivision Place	Selected combinations of two races				Race alone or in combination with one or more other races					
	White; Black or African American	White; American Indian and Alaska Native	White; Asian	Black or African American; American Indian and Alaska Native	White	Black or African American	American Indian and Alaska Native	Asian	Native Hawaiian and Other Pacific Islander	Some other race
Washington County—Con.										
Breton township—Con.										
Mineral Point town	5	2	-	-	344	16	5	-	-	7
Potosi city	5	24	7	-	2 582	62	37	11	-	8
Concord township	4	21	4	-	2 170	5	45	8	1	3
Irondale city	1	4	1	-	434	1	5	4	-	1
Harmony township	-	4	-	-	325	-	8	-	-	-
Johnson township	-	6	2	-	1 035	-	11	6	1	5
Kingston township	-	16	-	-	1 249	9	36	1	1	4
Liberty township	2	16	-	-	1 314	2	24	-	-	8
Richwoods township	3	5	-	-	1 311	7	5	1	-	-
Union township	1	29	-	-	2 927	7	53	6	-	3
Walton township	-	8	-	-	895	-	16	11	-	7
Wayne County	9	137	11	-	13 129	31	222	29	4	33
Benton township	6	32	5	-	3 817	13	50	14	-	7
Piedmont city	-	13	3	-	1 970	3	21	10	-	4
Black River township	-	18	-	-	606	-	18	-	-	2
Cedar Creek township	-	4	1	-	458	1	9	1	-	6
Cowan township	-	10	-	-	698	1	13	2	-	1
Jefferson township	-	-	-	-	334	-	-	-	-	-
Logan township	-	15	-	-	1 419	7	26	-	-	7
Lost Creek township	1	12	2	-	2 023	2	34	5	-	3
Mill Spring township	1	15	1	-	958	1	25	3	2	2
Mill Spring village	-	5	-	-	216	-	6	-	2	-
St. Francois township	1	24	2	-	1 939	6	36	3	2	2
Greenville city	-	5	-	-	450	-	6	-	-	-
Williams township	-	7	-	-	877	-	11	1	-	3
Williamsville city	-	-	-	-	378	-	1	-	-	-
Webster County	28	255	33	3	30 254	419	474	126	23	193
East Benton township	4	32	5	2	2 195	321	52	32	1	36
Diggins village (part)	-	-	-	-	1	-	-	-	-	-
Fordland city	1	16	2	-	681	1	18	3	-	-
East Dallas township	3	9	-	-	1 695	32	13	10	1	15
Diggins village (part)	-	5	-	-	237	-	6	-	1	2
Finley township	5	43	-	-	3 069	8	62	7	3	49
Seymour city (part)	4	27	-	-	1 759	5	42	7	-	19
Grant township	-	12	3	1	2 436	9	32	5	1	3
Hazelwood township	2	19	1	-	1 963	3	37	1	1	7
Diggins village (part)	-	7	-	-	57	-	8	-	-	-
Seymour city (part)	-	-	-	-	41	-	-	-	-	-
High Prairie township	-	12	-	-	973	1	17	-	-	6
Jackson township	1	17	-	-	1 348	11	43	7	-	1
Niangua township	1	2	-	-	1 127	3	15	3	2	8
Niangua city	1	2	-	-	431	3	11	-	-	3
Ozark township	9	49	12	-	9 607	22	99	33	10	43
Marshfield city	8	34	10	-	5 661	19	61	27	-	22
Union township	-	9	-	-	811	-	11	1	-	7
Washington township	-	-	1	-	1 003	-	6	2	-	6
West Benton township	2	37	10	-	2 905	8	60	20	1	12
Rogersville city (part)	1	25	8	-	1 456	7	36	14	-	7
West Dallas township	1	14	1	-	1 122	1	27	5	3	-
Worth County	-	4	-	-	2 367	4	12	5	6	-
Allen township	-	-	-	-	172	1	1	-	-	-
Denver village	-	-	-	-	40	-	-	-	-	-
Fletchall township	-	-	-	-	1 198	3	6	2	-	-
Grant City town	-	-	-	-	917	2	6	1	-	-
Irena village	-	-	-	-	33	-	-	-	-	-
Greene township	-	1	-	-	131	-	1	-	-	-
Middlefork township	-	-	-	-	210	-	1	-	-	-
Worth town	-	-	-	-	93	-	1	-	-	-
Smith township	-	-	-	-	161	-	-	-	-	-
Allendale town	-	-	-	-	54	-	-	-	-	-
Union township	-	3	-	-	495	-	3	3	6	-
Sheridan town	-	2	-	-	185	-	2	-	-	-
Wright County	13	113	13	2	17 706	75	249	42	5	83
Boone township	-	3	1	-	909	8	18	2	1	2
Brush Creek township	-	-	3	-	511	8	8	3	-	-
Clark township	1	16	-	-	1 229	2	21	1	-	9
Norwood city (part)	-	4	-	-	441	-	7	-	-	-
Elk Creek township	-	-	-	-	374	-	3	2	-	-
Gasconade township	1	8	-	-	1 149	3	15	1	-	4
Hartville city (part)	-	-	-	-	136	-	-	-	-	-
Hart township	-	8	-	-	1 243	13	24	3	2	6
Hartville city (part)	-	-	-	-	457	6	7	-	2	1
Montgomery township	-	2	-	-	517	-	3	-	-	1
Mountain Grove township	5	42	5	1	5 849	16	81	15	1	35
Mountain Grove city (part)	3	32	5	1	4 326	13	63	9	-	35
Norwood city (part)	-	2	-	-	106	-	4	-	-	-
Pleasant Valley township	4	13	4	-	2 745	16	33	12	1	14
Mansfield city	4	6	-	-	1 332	11	22	4	1	7
Union township	2	9	-	-	1 181	5	15	1	-	12
Van Buren township	-	6	-	-	605	-	8	-	-	-
Wood township	-	6	-	1	1 394	4	20	2	-	-
Mountain Grove city (part)	-	-	-	-	51	-	2	2	-	-
St. Louis city	1 394	858	633	685	157 460	181 503	2 831	8 076	333	5 098

Table 6. **Population for Selected Categories of Race: 2000**

[For information on confidentiality protection, nonsampling error, and definitions, see text]

State County Place	Selected combinations of two races				Race alone or in combination with one or more other races					
	White; Black or African American	White; American Indian and Alaska Native	White; Asian	Black or African American; American Indian and Alaska Native	White	Black or African American	American Indian and Alaska Native	Asian	Native Hawaiian and Other Pacific Islander	Some other race
The State	**15 566**	**27 998**	**9 387**	**3 161**	**4 819 487**	**655 377**	**60 099**	**76 210**	**6 635**	**64 880**
COUNTY										
Adair County	39	69	55	5	24 127	353	144	417	19	141
Andrew County	9	54	2	-	16 298	79	112	41	1	38
Atchison County	9	8	1	-	6 257	141	20	10	-	22
Audrain County	72	74	21	3	23 751	1 964	149	117	15	100
Barry County	19	337	23	-	32 465	65	637	116	20	1 187
Barton County	13	118	18	1	12 331	55	231	55	15	40
Bates County	20	109	12	-	16 360	122	209	37	3	76
Benton County	11	131	20	2	17 012	41	225	48	8	40
Bollinger County	4	84	8	-	11 871	35	179	38	4	21
Boone County	773	644	383	85	118 034	12 665	1 414	4 578	116	1 455
Buchanan County	401	328	106	32	80 850	4 252	763	527	65	785
Butler County	111	263	36	14	38 172	2 285	521	245	14	215
Caldwell County	12	33	4	-	8 900	28	66	15	-	24
Callaway County	111	222	47	8	37 871	2 451	463	273	29	191
Camden County	22	255	45	-	36 561	122	450	158	27	126
Cape Girardeau County	200	289	102	24	63 999	3 892	601	646	49	329
Carroll County	23	38	-	-	10 052	201	71	16	5	29
Carter County	2	89	2	-	5 846	7	171	9	3	16
Cass County	166	494	153	8	79 574	1 390	1 027	594	85	612
Cedar County	11	118	11	2	13 456	62	221	82	9	112
Chariton County	8	20	2	-	8 133	279	34	14	1	12
Christian County	60	380	76	-	53 417	217	698	258	43	285
Clark County	8	20	2	-	7 373	13	36	8	1	30
Clay County	525	1 006	437	34	173 128	5 668	2 098	3 118	319	3 178
Clinton County	38	118	12	3	18 535	337	191	46	5	85
Cole County	177	252	113	52	62 843	7 472	586	831	63	563
Cooper County	58	69	15	9	15 006	1 576	149	62	11	63
Crawford County	14	141	14	-	22 595	49	242	45	17	46
Dade County	1	73	4	1	7 811	26	133	20	6	26
Dallas County	15	150	15	1	15 472	38	276	31	15	48
Daviess County	11	13	4	-	7 943	15	44	10	15	22
DeKalb County	9	55	12	-	10 422	1 049	141	45	8	47
Dent County	9	150	11	-	14 695	70	265	50	3	60
Douglas County	3	178	9	2	12 891	21	306	43	7	45
Dunklin County	75	169	24	4	29 722	2 971	282	124	7	409
Franklin County	131	392	104	11	92 199	1 046	667	393	46	311
Gasconade County	8	74	16	-	15 249	29	106	41	5	24
Gentry County	2	20	1	1	6 800	19	49	24	12	9
Greene County	765	1 759	469	74	228 624	6 479	3 591	3 384	279	2 322
Grundy County	7	53	11	4	10 280	53	97	27	1	79
Harrison County	8	40	2	-	8 789	38	79	34	23	27
Henry County	28	129	17	-	21 480	270	303	84	20	117
Hickory County	11	83	6	2	8 842	27	155	19	1	37
Holt County	2	26	4	4	5 305	16	59	8	1	6
Howard County	25	55	8	1	9 412	731	93	20	14	57
Howell County	26	394	58	1	36 496	148	786	219	39	191
Iron County	7	80	5	-	10 456	177	119	19	8	35
Jackson County	2 942	3 286	1 270	1 006	470 779	158 464	8 265	10 672	1 848	20 723
Jasper County	378	1 336	113	27	99 122	2 028	2 865	895	124	2 079
Jefferson County	300	892	261	3	194 896	1 709	1 532	1 039	86	775
Johnson County	197	271	184	22	44 369	2 375	655	959	117	833
Knox County	10	24	5	-	4 345	18	31	13	1	10
Laclede County	45	251	59	2	31 988	193	423	176	42	159
Lafayette County	95	165	36	9	31 837	865	286	132	20	212
Lawrence County	29	283	28	2	34 153	136	563	121	17	712
Lewis County	37	13	14	-	10 138	307	34	38	5	53
Lincoln County	111	198	41	4	37 863	813	382	122	24	231
Linn County	27	38	12	2	13 575	118	92	38	3	39
Livingston County	29	48	23	2	14 080	388	105	74	3	51
McDonald County	9	550	22	-	20 143	55	1 192	60	33	926
Macon County	43	63	6	3	15 285	398	130	32	3	47
Madison County	5	68	15	-	11 696	24	100	50	2	30
Maries County	9	80	7	-	8 783	42	131	19	4	41
Marion County	127	136	32	7	26 734	1 458	228	118	31	107
Mercer County	-	15	-	-	3 726	7	36	-	3	2
Miller County	18	147	13	2	23 282	85	259	47	7	84
Mississippi County	21	49	10	4	10 563	2 790	94	29	3	70
Moniteau County	9	102	13	6	13 915	590	174	75	12	256
Monroe County	20	34	6	2	8 884	382	78	17	3	23
Montgomery County	35	67	4	3	11 795	292	106	49	18	51
Morgan County	18	126	13	1	19 026	124	261	39	14	96
New Madrid County	30	71	19	12	16 576	3 085	125	54	3	77
Newton County	68	797	58	16	50 183	421	2 031	256	201	743
Nodaway County	20	72	21	-	21 313	332	134	223	12	79
Oregon County	1	197	5	1	10 007	12	503	21	2	28
Osage County	3	73	2	4	12 984	35	116	19	16	16
Ozark County	5	92	9	-	9 434	25	160	24	5	33
Pemiscot County	34	52	8	7	14 530	5 323	118	75	9	176
Perry County	8	55	14	2	17 911	44	102	135	14	37
Pettis County	153	229	91	1	36 868	1 379	411	266	48	1 100
Phelps County	91	287	91	3	37 808	713	574	1 062	50	390
Pike County	80	57	8	8	16 395	1 787	116	49	10	193
Platte County	237	390	187	25	68 711	2 924	813	1 365	201	1 231
Polk County	27	165	26	1	26 526	164	359	88	16	144
Pulaski County	201	302	254	36	33 459	5 355	825	1 365	271	1 480

Table 6. **Population for Selected Categories of Race: 2000**—Con.

[For information on confidentiality protection, nonsampling error, and definitions, see text]

State County Place	Selected combinations of two races				Race alone or in combination with one or more other races					
	White; Black or African American	White; American Indian and Alaska Native	White; Asian	Black or African American; American Indian and Alaska Native	White	Black or African American	American Indian and Alaska Native	Asian	Native Hawaiian and Other Pacific Islander	Some other race
COUNTY—Con.										
Putnam County	3	16	2	-	5 203	6	21	9	-	9
Ralls County	9	32	12	-	9 487	117	51	20	3	9
Randolph County	75	136	28	7	22 622	1 835	279	138	13	106
Ray County	51	129	23	6	22 790	413	236	77	14	117
Reynolds County	6	106	16	-	6 535	44	194	35	6	18
Ripley County	6	119	9	2	13 282	15	303	40	3	29
St. Charles County	774	864	567	52	271 568	8 651	1 711	3 163	182	1 855
St. Clair County	12	80	4	2	9 506	37	156	22	3	46
Ste. Genevieve County	12	71	4	4	17 604	145	128	36	3	47
St. Francois County	56	255	38	23	53 940	1 245	497	252	37	211
St. Louis County	3 156	2 122	2 244	736	791 139	198 695	5 259	26 261	1 009	7 777
Saline County	131	107	24	5	21 738	1 446	194	127	77	578
Schuyler County	8	25	1	-	4 140	10	38	8	1	8
Scotland County	1	19	1	-	4 953	14	32	5	1	13
Scott County	68	167	30	11	35 773	4 349	304	135	7	231
Shannon County	2	190	3	1	8 127	21	351	17	8	38
Shelby County	7	17	7	-	6 691	75	36	15	3	19
Stoddard County	30	186	25	-	29 208	305	318	59	15	116
Stone County	12	256	20	1	28 315	36	440	90	25	107
Sullivan County	9	17	6	1	6 917	23	41	18	8	282
Taney County	30	299	63	2	38 745	177	671	223	54	422
Texas County	26	291	34	-	22 597	81	527	130	16	89
Vernon County	24	116	18	1	20 023	150	287	87	15	93
Warren County	49	112	23	6	23 747	535	244	93	16	154
Washington County	34	162	15	-	22 534	616	325	57	7	69
Wayne County	9	137	11	-	13 129	31	222	29	4	33
Webster County	28	255	33	3	30 254	419	474	126	23	193
Worth County	-	4	-	-	2 367	4	12	5	6	-
Wright County	13	113	13	2	17 706	75	249	42	5	83
St. Louis city	1 394	858	633	685	157 460	181 503	2 831	8 076	333	5 098
PLACE										
Adrian city, Bates County	2	8	-	-	1 767	2	16	3	1	3
Advance city, Stoddard County	-	10	-	-	1 234	1	18	2	-	1
Affton CDP, St. Louis County	24	39	47	1	20 057	123	80	333	18	163
Agency village, Buchanan County	2	1	-	-	593	2	1	3	-	3
Airport Drive village, Jasper County	-	17	1	-	600	2	31	4	-	4
Alba city, Jasper County	1	5	-	-	562	5	24	2	-	2
Albany city, Gentry County	1	4	-	-	1 929	7	8	7	-	1
Aldrich village, Polk County	-	4	-	-	75	-	4	-	-	-
Alexandria city, Clark County	-	-	-	-	164	2	-	-	-	-
Allendale town, Worth County	-	-	-	-	54	-	-	-	-	-
Allenville village, Cape Girardeau County	-	-	-	-	104	-	-	-	-	-
Alma city, Lafayette County	-	1	-	-	399	1	1	-	-	1
Altamont village, Daviess County	-	-	-	-	217	-	1	-	-	-
Altenburg city, Perry County	-	2	-	-	309	-	2	-	-	-
Alton city, Oregon County	-	4	-	-	653	2	17	-	-	1
Amazonia village, Andrew County	-	1	-	-	276	1	1	-	-	-
Amity town, DeKalb County	-	2	-	-	70	-	2	-	-	-
Amoret city, Bates County	-	4	-	-	211	-	4	-	-	-
Amsterdam city, Bates County	-	3	-	-	279	-	5	-	-	-
Anderson city, McDonald County	2	42	4	-	1 735	16	110	9	2	41
Annada village, Pike County	-	1	-	-	48	-	1	-	-	-
Annapolis city, Iron County	-	1	-	-	309	-	2	-	-	-
Anniston town, Mississippi County	-	-	-	-	278	7	-	-	-	-
Appleton City city, St. Clair County	7	11	-	-	1 308	7	12	-	-	5
Arbela town, Scotland County	-	-	-	-	40	-	-	-	-	-
Arbyrd city, Dunklin County	-	6	-	-	526	1	7	-	-	-
Arcadia city, Iron County	-	10	-	-	557	4	12	1	4	3
Archie city, Cass County	1	1	-	-	883	1	8	-	-	-
Arcola village, Dade County	-	-	-	-	45	-	-	-	-	-
Argyle town	-	-	-	-	164	-	-	-	-	-
Maries County (part)	-	-	-	-	8	-	-	-	-	-
Osage County (part)	-	-	-	-	156	-	-	-	-	-
Arkoe town, Nodaway County	-	-	-	-	58	-	-	-	2	-
Armstrong city, Howard County	-	5	-	-	270	17	5	-	-	-
Arnold city, Jefferson County	16	65	53	-	19 729	78	115	133	6	96
Arrow Point village, Barry County	2	-	-	-	133	2	-	-	-	-
Arrow Rock town, Saline County	-	-	-	-	79	-	-	-	-	-
Asbury city, Jasper County	-	1	-	-	216	-	2	1	-	3
Ashburn town, Pike County	-	-	-	-	51	-	-	-	-	-
Ash Grove city, Greene County	3	3	-	-	1 407	4	18	1	-	10
Ashland city, Boone County	1	6	3	-	1 830	9	14	11	-	17
Atlanta city, Macon County	-	2	-	-	449	-	3	-	-	1
Augusta town, St. Charles County	1	-	-	-	217	1	-	1	-	-
Aullville village, Lafayette County	-	2	-	-	76	6	7	1	-	-
Aurora city, Lawrence County	9	54	10	-	6 826	27	112	29	4	132
Auxvasse city, Callaway County	1	6	1	-	866	30	10	2	-	3
Ava city, Douglas County	1	40	1	-	2 974	6	61	19	5	13
Avilla town, Jasper County	-	-	-	-	137	-	2	-	-	2
Avondale city, Clay County	-	5	-	-	506	5	9	3	-	13
Bagnell town, Miller County	-	-	-	-	83	-	3	-	-	-
Baker village, Stoddard County	-	-	-	-	5	-	-	-	-	-
Bakersfield village, Ozark County	-	2	-	-	279	-	3	-	-	5
Baldwin Park village, Cass County	-	-	-	-	114	-	1	-	-	-
Ballwin city, St. Louis County	46	77	105	10	29 516	542	169	1 151	20	241

Table 6. **Population for Selected Categories of Race: 2000**—Con.

[For information on confidentiality protection, nonsampling error, and definitions, see text]

State County Place	Selected combinations of two races				Race alone or in combination with one or more other races					
	White; Black or African American	White; American Indian and Alaska Native	White; Asian	Black or African American; American Indian and Alaska Native	White	Black or African American	American Indian and Alaska Native	Asian	Native Hawaiian and Other Pacific Islander	Some other race
PLACE—Con.										
Baring city, Knox County	-	-	-	-	159	-	-	-	-	-
Barnard city, Nodaway County	-	-	-	-	257	-	-	-	-	-
Barnett city, Morgan County	-	1	-	-	203	1	2	2	-	-
Barnhart CDP, Jefferson County	7	27	8	-	6 033	29	36	31	2	36
Bates City city, Lafayette County	-	-	1	-	242	2	1	2	-	-
Battlefield city, Greene County	3	13	4	1	2 342	9	23	22	2	15
Bella Villa city, St. Louis County	-	-	1	-	680	1	2	3	2	4
Bell City city, Stoddard County	-	-	1	-	455	5	1	1	-	-
Belle city	5	16	-	-	1 328	7	23	-	2	8
Maries County (part)	5	16	-	-	1 180	7	22	-	2	8
Osage County (part)	-	-	-	-	148	-	1	-	-	-
Bellefontaine Neighbors city, St. Louis County	44	5	18	15	6 143	5 076	46	66	17	53
Bellerive village, St. Louis County	6	-	-	-	166	90	-	-	-	4
Bellflower city, Montgomery County	2	-	-	-	422	3	1	6	5	2
Bel-Nor village, St. Louis County	9	5	3	1	937	656	11	22	-	9
Bel-Ridge village, St. Louis County	26	1	-	3	596	2 510	26	27	13	14
Belton city, Cass County	66	136	72	3	20 588	711	287	227	41	317
Benton city, Scott County	-	-	-	-	714	15	3	-	-	-
Benton City village, Audrain County	-	-	-	-	119	-	3	-	-	-
Berger city, Franklin County	2	-	-	-	204	3	-	1	1	-
Berkeley city, St. Louis County	54	9	5	29	2 179	7 841	79	61	7	86
Bernie city, Stoddard County	1	10	-	-	1 726	44	23	-	-	7
Bertrand city, Mississippi County	-	2	2	-	716	21	5	2	-	3
Bethany city, Harrison County	2	6	-	-	3 067	6	16	6	-	4
Bethel village, Shelby County	-	2	-	-	121	-	2	-	-	-
Beverly Hills city, St. Louis County	-	-	-	-	30	573	2	1	-	2
Bevier city, Macon County	1	6	-	-	714	1	12	3	-	1
Biehle village, Perry County	-	-	-	-	11	-	-	-	-	-
Bigelow village, Holt County	-	-	-	-	38	-	-	-	-	-
Big Lake village, Holt County	-	1	-	-	126	-	2	-	-	-
Billings city, Christian County	-	9	-	-	1 081	4	15	-	-	-
Birch Tree city, Shannon County	-	7	2	-	614	2	20	2	-	7
Birmingham village, Clay County	-	2	-	-	211	2	3	-	-	1
Bismarck city, St. Francois County	-	8	1	-	1 463	3	11	2	-	1
Blackburn city	1	4	-	-	277	6	5	1	-	-
Lafayette County (part)	-	-	-	-	23	-	-	-	-	-
Saline County (part)	1	4	-	-	254	6	5	1	-	-
Black Jack city, St. Louis County	43	5	4	15	1 850	4 929	34	40	4	44
Blackwater city, Cooper County	-	-	-	-	193	5	-	1	-	-
Blairstown city, Henry County	-	-	-	-	135	1	2	-	-	3
Bland city	-	5	4	-	563	1	5	4	1	1
Gasconade County (part)	-	5	4	-	563	1	5	4	1	1
Osage County (part)	-	-	-	-	-	-	-	-	-	-
Blodgett village, Scott County	1	1	-	-	263	2	1	-	-	1
Bloomfield city, Stoddard County	-	12	3	-	1 944	2	19	4	-	1
Bloomsdale city, Ste. Genevieve County	-	3	-	-	417	-	5	-	-	-
Blue Eye town, Stone County	-	-	-	-	128	-	1	-	-	-
Blue Springs city, Jackson County	147	221	73	21	45 472	1 618	478	571	119	595
Blythedale village, Harrison County	-	-	-	-	232	-	-	-	2	-
Bogard city, Carroll County	-	-	-	-	234	-	-	-	-	-
Bolckow city, Andrew County	-	-	-	-	233	-	1	-	-	-
Bolivar city, Polk County	14	53	14	-	8 925	97	112	55	9	60
Bonne Terre city, St. Francois County	13	13	6	-	4 012	25	21	8	3	5
Boonville city, Cooper County	52	24	12	9	6 686	1 458	86	54	11	48
Bosworth city, Carroll County	-	-	-	-	382	-	-	-	-	-
Bourbon city, Crawford County	-	7	-	-	1 341	1	13	-	1	-
Bowling Green city, Pike County	28	3	-	1	2 992	279	8	6	1	12
Bragg City town, Pemiscot County	-	4	-	-	176	10	6	-	-	1
Brandsville city, Howell County	-	2	-	-	172	-	4	-	-	-
Branson city	5	37	11	1	5 807	58	92	60	9	123
Stone County (part)	-	-	-	-	-	-	-	-	-	-
Taney County (part)	5	37	11	1	5 807	58	92	60	9	123
Branson West city, Stone County	-	3	2	-	393	-	6	7	-	7
Brashear city, Adair County	-	7	-	-	279	-	7	-	-	1
Braymer city, Caldwell County	-	6	1	-	905	-	8	4	-	1
Breckenridge city, Caldwell County	-	5	-	-	443	-	13	1	-	2
Breckenridge Hills city, St. Louis County	49	22	17	7	3 268	1 458	41	42	7	120
Brentwood city, St. Louis County	18	12	25	3	7 233	167	34	305	7	72
Bridgeton city, St. Louis County	50	34	50	5	13 623	1 486	83	414	4	161
Brimson village, Grundy County	-	1	-	-	63	-	1	-	-	-
Bronaugh city, Vernon County	-	4	-	-	244	-	5	-	-	-
Brookfield city, Linn County	16	12	11	2	4 676	85	31	22	1	16
Brookline village, Greene County	-	2	-	-	325	-	3	-	-	-
Brooklyn Heights town, Jasper County	-	-	-	-	125	-	-	-	-	5
Browning city	-	4	-	-	316	-	5	-	-	-
Linn County (part)	-	4	-	-	233	-	5	-	-	-
Sullivan County (part)	-	-	-	-	83	-	-	-	-	-
Brownington town, Henry County	-	-	-	-	114	2	3	-	-	-
Brumley town, Miller County	-	6	-	-	94	-	14	-	-	-
Brunswick city, Chariton County	-	2	-	-	799	123	2	-	-	3
Bucklin city, Linn County	2	4	-	-	521	2	4	-	-	4
Buckner city, Jackson County	5	38	5	-	2 679	8	52	6	11	36

Table 6. **Population for Selected Categories of Race: 2000**—Con.

[For information on confidentiality protection, nonsampling error, and definitions, see text]

State County Place	Selected combinations of two races				Race alone or in combination with one or more other races					
	White; Black or African American	White; American Indian and Alaska Native	White; Asian	Black or African American; American Indian and Alaska Native	White	Black or African American	American Indian and Alaska Native	Asian	Native Hawaiian and Other Pacific Islander	Some other race
PLACE—Con.										
Buffalo city, Dallas County	6	29	-	-	2 742	17	52	1	5	14
Bull Creek village, Taney County	-	3	-	-	218	-	5	-	-	9
Bunceton city, Cooper County	4	2	-	-	322	28	4	-	-	-
Bunker city	1	10	1	-	410	5	21	7	1	1
Dent County (part)	-	5	-	-	175	1	7	1	-	-
Reynolds County (part)	1	5	1	-	235	4	14	6	1	1
Burgess town, Barton County	-	-	-	-	69	-	1	-	-	-
Burlington Junction city, Nodaway County	-	-	-	-	630	-	2	-	-	-
Butler city, Bates County	11	29	1	-	4 069	93	47	17	1	26
Butterfield village, Barry County	-	3	-	-	347	2	5	-	-	52
Byrnes Mill city, Jefferson County	3	14	-	-	2 339	11	29	2	-	20
Cabool city, Texas County	3	28	6	-	2 119	9	46	25	2	9
Cainsville city, Harrison County	3	1	-	-	369	4	1	-	-	1
Cairo village, Randolph County	-	2	-	-	293	-	6	4	-	-
Caledonia village, Washington County	-	-	-	-	158	-	-	-	-	-
Calhoun city, Henry County	-	4	-	-	482	-	8	-	5	-
California city, Moniteau County	2	22	2	-	3 785	28	31	24	5	170
Callao city, Macon County	-	1	-	-	290	-	2	-	-	-
Calverton Park village, St. Louis County	12	4	-	2	1 014	312	12	7	-	8
Camden city, Ray County	1	-	-	-	207	3	-	-	1	-
Camden Point city, Platte County	-	1	1	-	481	-	2	1	1	6
Camdenton city, Camden County	1	46	1	-	2 709	6	73	22	6	16
Cameron city	15	44	7	3	7 147	1 081	105	43	8	44
Clinton County (part)	7	21	4	3	4 404	50	39	18	2	30
DeKalb County (part)	8	23	3	-	2 743	1 031	66	25	6	14
Campbell city, Dunklin County	-	8	5	-	1 864	-	19	5	3	8
Canalou city, New Madrid County	-	1	1	-	333	14	1	3	-	1
Canton city, Lewis County	10	9	5	-	2 458	65	16	29	3	16
Cape Girardeau city	153	143	66	23	31 300	3 504	331	479	28	227
Cape Girardeau County (part)	153	143	66	23	31 300	3 504	331	479	28	227
Scott County (part)	-	-	-	-	-	-	-	-	-	-
Cardwell city, Dunklin County	-	8	-	-	777	7	13	-	-	1
Carl Junction city, Jasper County	5	57	7	-	5 166	30	129	31	1	21
Carrollton city, Carroll County	16	26	-	-	3 962	144	42	11	2	20
Carterville city, Jasper County	1	28	1	-	1 828	7	43	5	3	9
Carthage city, Jasper County	56	112	9	2	11 222	266	296	220	38	929
Caruthersville city, Pemiscot County	26	17	1	2	4 533	2 165	34	43	6	65
Carytown city, Jasper County	-	4	-	-	214	-	7	-	-	3
Cassville city, Barry County	2	20	5	-	2 815	3	43	25	-	38
Castle Point CDP, St. Louis County	25	3	-	11	469	4 098	36	13	3	12
Catron town, New Madrid County	-	-	-	-	53	15	-	-	-	-
Cave town, Lincoln County	-	-	-	-	7	-	-	-	-	-
Cedar Hill CDP, Jefferson County	1	7	-	-	1 678	2	22	4	-	9
Cedar Hill Lakes village, Jefferson County	-	1	1	-	226	-	2	1	-	2
Center city, Ralls County	-	1	2	-	640	1	4	2	-	-
Centertown town, Cole County	-	-	-	-	255	-	1	1	-	-
Centerview city, Johnson County	-	3	1	-	238	-	11	2	-	6
Centerville city, Reynolds County	-	4	-	-	165	-	10	-	-	-
Centralia city	15	16	4	-	3 703	58	33	7	-	12
Audrain County (part)	-	-	-	-	-	-	-	-	-	-
Boone County (part)	15	16	4	-	3 703	58	33	7	-	12
Chaffee city, Scott County	2	15	3	-	3 021	5	22	5	-	16
Chain of Rocks village, Lincoln County	-	-	-	-	91	-	-	-	-	-
Chain-O-Lakes village, Barry County	-	4	-	-	126	-	5	-	-	-
Chamois city, Osage County	-	9	-	-	455	-	10	-	-	-
Champ village, St. Louis County	-	-	-	-	8	-	-	4	-	4
Charlack city, St. Louis County	15	5	1	-	907	496	21	20	-	39
Charleston city, Mississippi County	16	10	1	2	2 542	2 182	14	16	2	14
Chesterfield city, St. Louis County	40	75	139	1	43 039	930	142	2 779	22	248
Chilhowee town, Johnson County	-	11	-	-	326	2	12	-	-	-
Chillicothe city, Livingston County	25	40	21	2	8 519	376	84	68	1	46
Chula city, Livingston County	-	1	-	-	197	-	2	-	-	-
Clarence city, Shelby County	1	4	1	-	905	7	7	2	-	2
Clark city, Randolph County	-	5	-	-	274	-	6	-	-	-
Clarksburg city, Moniteau County	-	-	-	-	375	-	-	-	-	-
Clarksdale city, DeKalb County	-	1	-	-	347	-	1	-	-	4
Clarkson Valley city, St. Louis County	9	2	8	-	2 545	45	7	95	-	10
Clarksville city, Pike County	8	-	1	-	445	46	-	3	2	10
Clarkton city, Dunklin County	9	10	-	-	1 238	69	15	3	-	26
Claycomo village, Clay County	7	7	-	-	1 217	39	13	13	1	8
Clayton city, St. Louis County	13	31	58	2	11 032	1 023	58	789	13	74
Clearmont city, Nodaway County	-	1	-	-	191	-	1	-	-	-
Cleveland city, Cass County	-	3	1	-	577	1	12	6	-	2
Clever city, Christian County	-	11	-	-	1 006	-	14	1	1	7
Cliff Village village, Newton County	-	-	-	-	33	-	-	-	-	-
Clifton Hill city, Randolph County	-	-	-	-	120	4	-	-	-	-
Climax Springs village, Camden County	-	1	-	-	79	-	2	-	-	-
Clinton city, Henry County	15	57	4	-	8 982	182	147	36	3	61
Clyde village, Nodaway County	-	1	-	-	74	-	1	-	-	-
Cobalt village, Madison County	-	-	-	-	189	-	-	-	-	-
Coffey city, Daviess County	-	-	-	-	135	-	5	-	-	-
Cole Camp city, Benton County	1	2	3	-	1 024	2	3	5	-	1

Table 6. **Population for Selected Categories of Race: 2000**—Con.

[For information on confidentiality protection, nonsampling error, and definitions, see text]

State County Place	Selected combinations of two races				Race alone or in combination with one or more other races					
	White; Black or African American	White; American Indian and Alaska Native	White; Asian	Black or African American; American Indian and Alaska Native	White	Black or African American	American Indian and Alaska Native	Asian	Native Hawaiian and Other Pacific Islander	Some other race
PLACE—Con.										
Collins village, St. Clair County	-	3	-	-	174	-	3	-	-	2
Columbia city, Boone County	502	322	288	70	70 427	9 931	795	4 073	89	1 102
Commerce village, Scott County	-	-	-	-	106	3	-	-	-	1
Conception Junction town, Nodaway County	-	6	-	-	202	-	6	-	-	-
Concord CDP, St. Louis County	21	21	26	-	16 437	79	36	167	4	65
Concordia city, Lafayette County	5	6	5	-	2 345	17	9	10	1	-
Coney Island village, Stone County	-	-	-	-	93	-	1	-	-	-
Conway city, Laclede County	-	1	-	-	734	-	6	-	-	5
Cool Valley city, St. Louis County	5	1	-	5	242	839	7	2	1	7
Cooter city, Pemiscot County	-	2	-	-	434	2	5	-	-	1
Corder city, Lafayette County	3	1	-	-	419	5	5	-	-	2
Corning town, Holt County	-	-	-	-	21	-	-	-	-	-
Cosby village, Andrew County	-	-	-	-	142	-	1	-	-	-
Cottleville city, St. Charles County	4	3	5	-	1 874	42	3	17	-	11
Country Club village, Andrew County	3	-	-	-	1 798	35	4	5	-	9
Country Club Hills city, St. Louis County	4	2	-	4	251	1 127	9	3	1	11
Country Life Acres village, St. Louis County	-	-	-	-	76	1	-	4	-	-
Cowgill city, Caldwell County	-	2	-	-	243	1	2	-	-	3
Craig city, Holt County	-	1	-	-	309	-	1	-	-	-
Crane city, Stone County	-	31	3	-	1 382	1	36	4	-	6
Creighton city, Cass County	1	1	1	-	321	1	1	1	-	1
Crestwood city, St. Louis County	14	36	27	4	11 540	113	67	207	11	49
Creve Coeur city, St. Louis County	24	21	56	12	14 786	619	76	1 056	4	129
Crocker city, Pulaski County	-	6	-	-	1 011	3	20	-	4	1
Cross Timbers city, Hickory County	1	-	-	-	185	1	-	-	-	-
Crystal City city, Jefferson County	19	41	5	-	3 981	248	54	30	-	7
Crystal Lake Park city, St. Louis County	-	-	3	-	447	-	1	8	1	7
Crystal Lakes city, Ray County	-	-	-	-	380	-	1	2	-	1
Cuba city, Crawford County	4	19	4	-	3 184	20	30	14	-	11
Curryville city, Pike County	7	-	-	1	238	18	2	1	-	1
Dadeville village, Dade County	-	2	-	-	220	-	5	-	-	2
Dalton town, Chariton County	-	-	-	-	15	12	-	-	-	-
Dardenne Prairie town, St. Charles County	7	4	3	-	4 242	80	9	48	4	19
Darlington village, Gentry County	-	-	-	-	113	-	-	-	-	-
Dearborn city	-	3	1	-	516	2	7	2	-	9
Buchanan County (part)	-	-	-	-	-	-	-	-	-	-
Platte County (part)	-	3	1	-	516	2	7	2	-	9
Deepwater city, Henry County	-	-	-	-	495	8	4	-	-	-
Deerfield village, Vernon County	-	-	-	-	75	-	-	-	-	-
De Kalb town, Buchanan County	-	4	1	-	255	-	6	1	-	-
Dellwood city, St. Louis County	18	10	3	5	2 119	3 088	30	47	3	30
Delta city, Cape Girardeau County	-	-	-	-	515	-	2	-	-	2
Dennis Acres village, Newton County	-	5	-	-	53	-	13	-	-	7
Denver village, Worth County	-	-	-	-	40	-	-	-	-	-
Des Arc village, Iron County	-	1	-	-	186	-	2	-	-	-
Desloge city, St. Francois County	3	17	1	-	4 763	8	37	9	7	7
De Soto city, Jefferson County	4	29	9	-	6 215	117	52	21	1	23
Des Peres city, St. Louis County	8	4	13	-	8 325	80	24	175	5	23
De Witt city, Carroll County	-	1	-	-	111	7	2	-	1	-
Dexter city, Stoddard County	14	61	6	-	7 256	25	96	23	6	53
Diamond town, Newton County	-	5	-	-	786	6	17	1	-	5
Diehlstadt village, Scott County	-	-	-	-	162	-	-	1	-	-
Diggins village, Webster County	-	12	-	-	295	-	14	-	1	2
Dixon city, Pulaski County	-	6	1	-	1 521	2	16	17	10	18
Doniphan city, Ripley County	1	1	2	-	1 913	1	9	12	2	6
Doolittle city, Phelps County	-	10	-	-	633	1	20	2	-	2
Dover town, Lafayette County	2	-	-	-	101	3	-	1	-	5
Downing city, Schuyler County	-	10	-	-	390	-	11	-	-	5
Drexel city	1	3	-	-	1 077	6	8	2	-	1
Bates County (part)	-	-	-	-	117	-	-	1	-	1
Cass County (part)	1	3	-	-	960	6	8	1	-	-
Dudley city, Stoddard County	-	1	-	-	289	-	1	-	-	-
Duenweg city, Jasper County	5	6	-	-	992	14	33	3	-	15
Duquesne village, Jasper County	1	19	2	-	1 561	16	58	28	3	10
Dutchtown village, Cape Girardeau County	2	-	-	-	93	5	3	-	-	-
Eagleville town, Harrison County	-	4	-	-	318	-	6	-	-	1
East Lynne city, Cass County	-	3	-	-	298	-	5	-	-	2
Easton city, Buchanan County	-	5	-	-	256	-	6	1	1	8
East Prairie city, Mississippi County	3	16	6	-	3 122	76	37	8	-	15
Edgar Springs city, Phelps County	-	-	-	-	184	-	4	1	-	1
Edgerton city, Platte County	-	7	-	-	530	-	9	2	2	-
Edina city, Knox County	7	15	1	-	1 227	9	20	6	-	4
Edmundson city, St. Louis County	9	4	-	-	637	171	8	10	5	30
Eldon city, Miller County	8	23	3	-	4 840	24	39	11	-	18
El Dorado Springs city, Cedar County	2	27	6	-	3 692	9	69	22	4	38
Ellington city, Reynolds County	-	15	3	-	1 024	-	23	11	-	7
Ellisville city, St. Louis County	13	23	14	-	8 726	158	36	202	-	52
Ellsinore city, Carter County	-	5	-	-	361	-	7	-	-	-
Elmer city, Macon County	-	-	-	-	98	-	-	-	-	-
Elmira village, Ray County	1	2	-	-	80	1	4	-	-	-
Elmo city, Nodaway County	-	-	-	-	166	-	-	-	-	-
Elsberry city, Lincoln County	7	24	2	-	1 951	74	37	5	-	14
Emerald Beach village, Barry County	-	2	1	-	249	-	3	1	-	-
Eminence city, Shannon County	-	23	-	-	529	6	38	-	-	3

Table 6. **Population for Selected Categories of Race: 2000**—Con.

[For information on confidentiality protection, nonsampling error, and definitions, see text]

State County Place	Selected combinations of two races				Race alone or in combination with one or more other races					
	White; Black or African American	White; American Indian and Alaska Native	White; Asian	Black or African American; American Indian and Alaska Native	White	Black or African American	American Indian and Alaska Native	Asian	Native Hawaiian and Other Pacific Islander	Some other race
PLACE—Con.										
Emma city	1	1	-	-	243	1	1	-	-	1
Lafayette County (part)	-	-	-	-	99	-	-	-	-	-
Saline County (part)	1	1	-	-	144	1	1	-	-	1
Eolia village, Pike County	2	1	-	-	405	27	2	-	-	4
Essex city, Stoddard County	-	-	4	-	523	-	-	5	-	-
Ethel town, Macon County	-	-	-	-	97	-	3	-	-	-
Eureka city, St. Louis County	7	21	11	2	7 531	56	42	77	1	34
Everton city, Dade County	-	3	-	-	319	-	6	-	-	2
Ewing city, Lewis County	1	-	-	-	461	1	1	-	1	1
Excelsior Estates village	1	-	-	-	252	3	2	-	-	7
Clay County (part)	-	-	-	-	3	-	-	-	-	-
Ray County (part)	1	-	-	-	249	3	2	-	-	7
Excelsior Springs city	69	76	8	2	10 308	444	145	58	13	100
Clay County (part)	69	76	8	2	10 133	442	145	58	13	100
Ray County (part)	-	-	-	-	175	2	-	-	-	-
Exeter city, Barry County	-	16	1	-	691	-	20	1	-	14
Fairfax city, Atchison County	2	1	1	-	642	4	2	1	-	-
Fair Grove city, Greene County	-	16	-	-	1 103	-	18	2	-	-
Fair Play city, Polk County	-	-	2	-	401	2	13	2	-	2
Fairview town, Newton County	1	6	-	1	383	3	12	2	3	-
Farber city, Audrain County	1	1	1	-	408	1	3	2	-	-
Farley village, Platte County	-	-	-	-	222	-	-	4	-	-
Farmington city, St. Francois County	22	75	12	15	12 627	1 099	172	143	6	79
Fayette city, Howard County	8	14	5	1	2 242	526	29	11	4	19
Fenton city, St. Louis County	3	3	6	-	4 286	22	11	48	-	10
Ferguson city, St. Louis County	132	55	22	46	10 304	11 994	164	199	10	153
Ferrelview village, Platte County	3	8	-	-	555	26	12	6	1	30
Festus city, Jefferson County	34	27	12	-	9 140	414	56	83	5	55
Fidelity town, Jasper County	-	4	-	-	247	1	4	1	-	3
Fillmore city, Andrew County	-	-	-	-	208	-	1	2	-	-
Fisk city, Butler County	-	1	-	-	358	3	3	-	-	-
Fleming city, Ray County	-	2	-	-	122	-	2	-	-	-
Flemington village, Polk County	-	2	-	-	122	-	4	-	-	-
Flint Hill city, St. Charles County	1	7	-	-	376	3	7	1	-	-
Flordell Hills city, St. Louis County	3	-	-	-	165	767	-	-	-	7
Florida village, Monroe County	-	-	-	-	9	-	-	-	-	-
Florissant city, St. Louis County	203	152	101	33	43 878	6 136	313	474	36	444
Foley city, Lincoln County	2	3	1	-	175	4	3	2	-	1
Fordland city, Webster County	1	16	2	-	681	1	18	3	-	-
Forest City city, Holt County	1	2	1	-	333	8	8	1	-	-
Foristell city	-	5	-	-	325	5	7	1	-	-
St. Charles County (part)	-	5	-	-	299	5	6	1	-	-
Warren County (part)	-	-	-	-	26	-	1	-	-	-
Forsyth city, Taney County	-	6	1	-	1 670	1	11	4	-	8
Fortescue town, Holt County	-	-	-	-	51	-	-	-	-	-
Fort Leonard Wood CDP, Pulaski County	88	69	92	21	9 350	3 150	276	497	140	946
Foster village, Bates County	-	1	-	-	127	-	4	-	-	-
Fountain N' Lakes village, Lincoln County	-	-	-	-	128	-	1	-	-	-
Frankford city, Pike County	-	2	-	-	340	11	2	-	-	-
Franklin city, Howard County	-	-	-	-	112	-	-	-	-	1
Fredericktown city, Madison County	4	12	8	-	3 867	14	25	32	2	18
Freeburg village, Osage County	-	-	-	-	423	-	-	-	-	-
Freeman city, Cass County	-	1	-	-	512	1	8	-	1	2
Freistatt village, Lawrence County	1	8	-	-	176	1	11	-	-	5
Fremont Hills city, Christian County	1	2	1	-	590	1	3	4	-	3
Frohna city, Perry County	-	1	-	-	192	-	1	-	-	-
Frontenac city, St. Louis County	5	6	19	-	3 347	36	9	116	-	12
Fulton city, Callaway County	52	50	18	6	10 002	1 949	115	155	19	72
Gainesville city, Ozark County	-	2	1	-	628	1	5	1	-	1
Galena city, Stone County	-	6	-	-	449	-	6	1	-	1
Gallatin city, Daviess County	1	6	-	-	1 783	2	10	-	-	1
Galt city, Grundy County	-	-	1	-	274	-	1	1	-	2
Garden City city, Cass County	7	12	-	-	1 485	10	19	-	-	5
Gasconade city, Gasconade County	-	3	1	-	262	-	5	4	-	-
Gentry village, Gentry County	-	-	-	-	101	-	-	-	-	-
Gerald city, Franklin County	-	4	6	-	1 162	2	6	11	-	3
Gerster town, St. Clair County	-	-	-	-	28	-	7	-	-	-
Gibbs village, Adair County	-	3	-	-	100	-	3	-	-	-
Gideon city, New Madrid County	-	4	2	-	1 104	-	6	2	-	9
Gilliam town, Saline County	2	1	-	-	219	11	1	1	-	-
Gilman City city	-	-	-	-	380	-	-	2	2	-
Daviess County (part)	-	-	-	-	-	-	-	-	-	-
Harrison County (part)	-	-	-	-	380	-	-	2	2	-
Gladstone city, Clay County	52	138	48	2	24 979	620	293	402	73	458
Glasgow city	3	7	-	-	1 145	110	9	1	-	8
Chariton County (part)	-	-	-	-	29	-	-	-	-	-
Howard County (part)	3	7	-	-	1 116	110	9	1	-	8
Glasgow Village CDP, St. Louis County	31	15	3	5	3 031	2 195	24	31	3	21
Glenaire city, Clay County	-	7	1	-	544	-	9	3	1	7
Glen Allen town, Bollinger County	1	4	-	-	137	1	12	-	-	-

Table 6. **Population for Selected Categories of Race: 2000**—Con.

[For information on confidentiality protection, nonsampling error, and definitions, see text]

State County Place	Selected combinations of two races				Race alone or in combination with one or more other races					
	White; Black or African American	White; American Indian and Alaska Native	White; Asian	Black or African American; American Indian and Alaska Native	White	Black or African American	American Indian and Alaska Native	Asian	Native Hawaiian and Other Pacific Islander	Some other race
PLACE—Con.										
Glendale city, St. Louis County	4	13	13	-	5 664	56	17	45	-	22
Glen Echo Park village, St. Louis County	-	-	-	-	19	146	1	-	-	-
Glenwood village, Schuyler County	-	-	-	-	202	-	1	-	-	-
Golden City city, Barton County	-	2	6	-	860	-	21	10	-	6
Goodman town, McDonald County	-	44	-	-	1 121	4	87	4	16	7
Gordonville village, Cape Girardeau County	-	2	-	-	421	-	6	-	-	-
Gower city	-	2	3	-	1 395	2	4	3	-	-
Buchanan County (part)	-	-	-	-	23	-	-	-	-	-
Clinton County (part)	-	2	3	-	1 372	2	4	3	-	-
Graham town, Nodaway County	-	2	-	-	190	1	2	-	-	-
Grain Valley city, Jackson County	10	29	11	-	5 053	41	50	42	15	43
Granby city, Newton County	1	27	1	-	2 060	2	70	4	6	14
Grand Falls Plaza town, Newton County	-	-	-	-	103	-	1	-	-	-
Grandin city, Carter County	-	2	-	-	233	-	5	-	-	-
Grand Pass village, Saline County	-	-	-	-	44	-	-	-	-	9
Grandview city, Jackson County	226	164	60	67	15 467	8 763	426	366	47	616
Granger village, Scotland County	-	-	-	-	44	-	-	-	-	-
Grant City town, Worth County	-	-	-	-	917	2	6	1	-	-
Grantwood Village town, St. Louis County	1	1	-	-	871	4	2	4	-	7
Gravois Mills town, Morgan County	-	1	-	-	206	2	1	-	-	-
Gray Summit CDP, Franklin County	1	22	2	-	2 608	11	29	7	2	10
Greencastle city, Sullivan County	-	-	-	-	307	-	1	-	-	-
Green City city, Sullivan County	-	-	-	-	670	-	-	4	4	11
Greendale city, St. Louis County	11	-	2	2	246	481	3	2	-	11
Greenfield city, Dade County	1	22	2	-	1 331	7	38	4	2	7
Green Park city, St. Louis County	1	6	2	-	2 627	1	11	28	2	19
Green Ridge city, Pettis County	1	-	-	-	434	1	1	-	-	11
Greentop city	3	1	-	-	422	3	2	4	-	-
Adair County (part)	-	-	-	-	86	-	-	4	-	-
Schuyler County (part)	3	1	-	-	336	3	2	-	-	-
Greenville city, Wayne County	-	5	-	-	450	-	6	-	-	-
Greenwood city, Jackson County	13	20	10	-	3 807	102	34	28	2	31
Guilford town, Nodaway County	-	-	-	-	87	-	-	-	-	-
Gunn City village, Cass County	-	-	-	-	85	-	-	-	-	-
Hale city, Carroll County	1	-	-	-	473	1	-	-	-	-
Halfway village, Polk County	-	3	-	-	173	-	5	-	-	2
Hallsville city, Boone County	6	5	-	-	954	21	11	-	-	3
Halltown village, Lawrence County	2	-	-	-	189	2	-	-	-	-
Hamilton city, Caldwell County	6	8	-	-	1 808	12	12	1	-	4
Hanley Hills village, St. Louis County	15	-	-	5	476	1 656	6	6	-	8
Hannibal city	113	102	30	6	16 387	1 302	180	100	21	96
Marion County (part)	113	102	29	6	16 140	1 297	179	99	21	95
Ralls County (part)	-	-	1	-	247	5	1	1	-	1
Hardin city, Ray County	-	5	-	-	603	1	12	1	-	2
Harris town, Sullivan County	-	1	-	-	103	-	2	-	-	2
Harrisburg town, Boone County	-	8	-	-	184	-	8	-	-	-
Harrisonville city, Cass County	20	40	13	-	8 719	114	107	56	1	77
Hartsburg town, Boone County	-	6	-	-	104	1	8	-	-	3
Hartville city, Wright County	-	-	-	-	593	6	7	-	2	1
Hartwell village, Henry County	-	-	-	-	15	-	-	-	-	1
Harwood village, Vernon County	-	4	-	-	87	-	7	-	-	-
Hawk Point city, Lincoln County	-	4	4	-	457	-	4	6	-	-
Hayti city, Pemiscot County	7	4	2	1	1 775	1 415	20	9	-	16
Hayti Heights city, Pemiscot County	-	-	-	-	10	758	-	3	-	5
Hayward town, Pemiscot County	-	-	-	-	123	-	-	-	-	-
Haywood City village, Scott County	-	2	-	-	12	227	2	-	-	-
Hazelwood city, St. Louis County	134	71	77	30	21 418	4 412	176	428	27	241
Henrietta city, Ray County	3	2	-	1	410	37	6	-	-	11
Herculaneum city, Jefferson County	3	6	1	-	2 726	78	6	6	-	6
Hermann city, Gasconade County	6	7	1	-	2 656	12	9	3	-	8
Hermitage city, Hickory County	1	13	-	-	400	7	20	-	-	5
Higbee city, Randolph County	-	3	-	-	606	14	5	-	-	1
Higginsville city, Lafayette County	36	17	5	3	4 351	290	42	32	2	39
High Hill city, Montgomery County	-	4	-	-	227	-	6	3	-	1
Highlandville city, Christian County	-	11	-	-	860	1	21	-	-	4
High Ridge CDP, Jefferson County	9	17	8	-	4 194	26	32	26	2	19
Hillsboro city, Jefferson County	1	12	2	-	1 614	35	18	13	-	10
Hillsdale village, St. Louis County	-	-	-	2	60	1 415	8	5	4	2
Hoberg village, Lawrence County	-	-	-	-	60	-	-	-	-	-
Holcomb city, Dunklin County	-	5	6	-	683	3	8	6	-	9
Holden city, Johnson County	7	33	5	-	2 426	56	64	8	2	13
Holland town, Pemiscot County	-	-	-	-	231	6	1	-	-	8
Holliday village, Monroe County	-	-	-	-	129	-	-	-	-	-
Hollister city, Taney County	3	27	1	-	3 773	11	72	7	6	39
Holt city	-	-	-	-	395	3	2	-	-	6
Clay County (part)	-	-	-	-	330	-	2	-	-	6
Clinton County (part)	-	-	-	-	65	3	-	-	-	-
Holts Summit city, Callaway County	10	14	7	2	2 810	100	41	9	1	13
Homestead village, Ray County	-	3	-	-	177	4	3	-	-	-
Homestown city, Pemiscot County	-	-	-	-	20	161	-	-	-	-
Hopkins city, Nodaway County	-	4	-	-	579	2	6	-	-	-
Horine CDP, Jefferson County	1	6	-	-	911	9	8	2	1	1
Hornersville city, Dunklin County	-	1	-	-	669	4	1	4	-	10

Table 6. **Population for Selected Categories of Race: 2000**—Con.

[For information on confidentiality protection, nonsampling error, and definitions, see text]

State County Place	Selected combinations of two races				Race alone or in combination with one or more other races					
	White; Black or African American	White; American Indian and Alaska Native	White; Asian	Black or African American; American Indian and Alaska Native	White	Black or African American	American Indian and Alaska Native	Asian	Native Hawaiian and Other Pacific Islander	Some other race
PLACE—Con.										
Houston city, Texas County	6	32	2	-	1 959	10	48	8	-	11
Houstonia city, Pettis County	1	-	-	-	269	4	-	3	-	1
Houston Lake city, Platte County	1	4	-	-	281	3	4	1	-	1
Howardville city, New Madrid County	-	-	-	2	24	318	2	-	-	-
Hughesville village, Pettis County	-	-	-	-	171	-	-	-	3	-
Humansville city, Polk County	1	5	-	-	937	6	8	2	-	2
Hume town, Bates County	-	5	-	-	316	-	19	1	-	6
Humphreys village, Sullivan County	-	1	2	1	160	1	4	3	-	-
Hunnewell city, Shelby County	3	-	-	-	208	22	-	-	-	-
Huntleigh city, St. Louis County	-	-	1	-	323	-	-	1	-	2
Huntsville city, Randolph County	5	7	2	-	1 443	104	22	3	1	9
Hurdland city, Knox County	-	4	-	-	239	-	4	1	1	-
Hurley city, Stone County	-	2	-	-	156	-	3	-	-	-
Iatan village, Platte County	-	-	-	-	54	-	-	-	-	-
Iberia city, Miller County	-	4	-	-	596	2	8	1	-	2
Imperial CDP, Jefferson County	2	37	12	-	4 340	8	43	27	3	10
Independence city	489	981	225	45	106 517	3 631	1 858	1 111	689	2 245
Clay County (part)	-	-	-	-	-	-	-	-	-	-
Jackson County (part)	489	981	225	45	106 517	3 631	1 858	1 111	689	2 245
Indian Point village, Stone County	-	2	-	-	586	-	3	1	-	-
Innsbrook village, Warren County	-	-	-	-	467	2	-	-	-	-
Ionia town	-	2	-	-	108	-	2	-	-	-
Benton County (part)	-	2	-	-	108	-	2	-	-	-
Pettis County (part)	-	-	-	-	-	-	-	-	-	-
Irena village, Worth County	-	-	-	-	33	-	-	-	-	-
Irondale city, Washington County	1	4	1	-	434	1	5	4	-	1
Iron Mountain Lake city, St. Francois County	1	4	-	-	691	1	5	2	4	2
Ironton city, Iron County	2	12	-	-	1 414	48	20	3	-	5
Jackson city, Cape Girardeau County	18	52	22	1	11 645	183	95	100	11	40
Jacksonville village, Randolph County	-	-	-	-	161	-	-	2	-	-
Jameson town, Daviess County	-	1	-	-	120	-	1	-	-	-
Jamesport city, Daviess County	-	2	-	-	502	-	5	-	-	-
Jamestown town, Moniteau County	-	2	-	-	377	-	5	1	2	3
Jasper city, Jasper County	4	16	-	-	993	7	25	4	2	6
Jefferson City city	124	155	75	45	32 769	6 093	387	637	44	375
Callaway County (part)	-	-	-	-	25	-	-	-	-	-
Cole County (part)	124	155	75	45	32 744	6 093	387	637	44	375
Jennings city, St. Louis County	70	19	6	41	3 117	12 326	86	91	6	80
Jerico Springs village, Cedar County	-	3	-	-	256	-	5	1	-	1
Jonesburg city, Montgomery County	6	2	-	-	684	16	3	-	-	4
Joplin city	229	616	71	25	42 721	1 516	1 370	438	51	626
Jasper County (part)	220	562	63	25	37 848	1 438	1 250	391	45	592
Newton County (part)	9	54	8	-	4 873	78	120	47	6	34
Josephville village, St. Charles County	-	-	-	-	269	-	-	1	-	-
Junction City village, Madison County	-	5	-	-	319	-	5	-	-	-
Kahoka city, Clark County	2	7	-	-	2 226	4	16	1	-	13
Kansas City city	2 056	1 808	940	855	276 006	142 621	5 410	9 996	922	18 246
Cass County (part)	-	-	1	-	78	10	-	17	1	3
Clay County (part)	260	460	222	25	77 558	3 304	1 004	1 959	153	1 740
Jackson County (part)	1 657	1 190	614	817	166 819	137 474	4 059	7 123	674	15 852
Platte County (part)	139	158	103	13	31 551	1 833	347	897	94	651
Kearney city, Clay County	8	25	8	-	5 387	31	43	23	8	47
Kelso village, Scott County	-	6	-	-	519	-	7	-	-	7
Kennett city, Dunklin County	42	52	7	-	9 636	1 544	82	69	1	67
Keytesville city, Chariton County	-	3	-	-	511	21	3	-	-	1
Kidder city, Caldwell County	-	-	-	-	270	1	-	-	-	1
Kimberling City city, Stone County	2	7	2	-	2 224	7	18	11	8	9
Kimmswick city, Jefferson County	-	1	-	-	87	1	1	6	6	2
King City city, Gentry County	-	6	1	-	1 007	3	8	2	1	1
Kingdom City village, Callaway County	-	2	-	-	112	8	3	-	-	-
Kingston city, Caldwell County	2	-	-	-	286	3	-	-	-	-
Kingsville city, Johnson County	-	2	2	-	250	-	8	3	-	-
Kinloch city, St. Louis County	1	1	-	-	10	436	4	1	-	2
Kirksville city, Adair County	32	48	52	4	16 193	338	102	395	14	131
Kirkwood city, St. Louis County	77	59	45	9	25 032	2 040	107	283	24	116
Knob Noster city, Johnson County	29	11	14	3	1 829	328	40	63	16	261
Knox City city, Knox County	1	1	-	-	223	1	1	-	-	-
Koshkonong town, Oregon County	-	4	-	-	198	-	8	3	-	-
La Belle city, Lewis County	4	-	-	-	621	44	1	-	1	9
Laclede city, Linn County	-	1	-	-	407	6	2	1	-	1
Laddonia city, Audrain County	1	4	-	1	612	7	7	-	-	1
La Due village, Henry County	-	1	-	-	38	-	2	-	-	-
Ladue city, St. Louis County	4	9	15	1	8 406	84	19	147	12	16
La Grange city, Lewis County	9	-	3	-	882	121	3	3	-	6
Lake Annette city, Cass County	-	3	-	-	158	2	6	-	-	-
Lake Lafayette city, Lafayette County	2	7	1	1	325	17	15	4	-	-
Lake Lotawana city, Jackson County	-	14	-	-	1 852	4	26	4	4	4
Lake Mykee Town village, Callaway County	-	1	2	-	318	-	1	4	-	7

Table 6. **Population for Selected Categories of Race: 2000**—Con.

[For information on confidentiality protection, nonsampling error, and definitions, see text]

State County Place	Selected combinations of two races				Race alone or in combination with one or more other races					
	White; Black or African American	White; American Indian and Alaska Native	White; Asian	Black or African American; American Indian and Alaska Native	White	Black or African American	American Indian and Alaska Native	Asian	Native Hawaiian and Other Pacific Islander	Some other race
PLACE—Con.										
Lake Ozark city	-	14	2	-	1 449	6	34	9	-	7
Camden County (part)	-	-	-	-	121	-	1	-	-	-
Miller County (part)	-	14	2	-	1 328	6	33	9	-	7
Lake St. Louis city, St. Charles County	15	24	29	4	9 806	209	55	131	8	53
Lakeshire city, St. Louis County	-	4	4	-	1 362	5	5	11	1	-
Lakeside city, Miller County	-	-	-	-	37	-	-	-	-	-
Lake Tapawingo city, Jackson County	1	2	1	-	836	1	2	2	-	12
Lake Waukomis city, Platte County	-	2	-	-	903	-	4	8	1	5
Lake Winnebago city, Cass County	-	2	-	-	896	-	3	2	-	3
Lamar city, Barton County	5	51	5	-	4 353	18	82	22	9	25
Lamar Heights village, Barton County	1	6	-	-	213	1	7	2	-	1
Lambert village, Scott County	-	2	-	-	49	-	2	-	-	-
La Monte city, Pettis County	5	7	1	-	949	18	10	9	9	91
Lanagan town, McDonald County	-	18	-	-	381	1	38	1	-	8
Lancaster city, Schuyler County	-	-	-	-	733	-	1	-	1	2
La Plata city, Macon County	7	1	1	-	1 477	9	2	3	-	6
Laredo city, Grundy County	-	7	-	-	250	-	7	-	-	-
La Russell city, Jasper County	-	-	1	-	134	-	3	1	1	2
Lathrop city, Clinton County	5	20	-	-	2 042	46	25	1	-	7
La Tour village, Johnson County	-	-	-	-	63	1	-	1	-	-
Laurie village, Morgan County	3	4	-	-	652	6	11	-	-	1
Lawson city	3	8	3	-	2 308	11	16	16	6	16
Clay County (part)	-	-	-	-	141	-	1	-	-	-
Ray County (part)	3	8	3	-	2 167	11	15	16	6	16
Leadington city, St. Francois County	-	-	-	-	192	10	-	4	-	-
Leadwood city, St. Francois County	1	14	-	-	1 149	2	24	-	-	-
Leasburg village, Crawford County	-	3	-	-	321	-	3	-	-	2
Leawood village, Newton County	1	15	2	-	868	6	18	20	-	13
Lebanon city, Laclede County	24	104	30	2	11 857	141	176	101	10	75
Lee's Summit city	217	261	168	29	66 804	2 773	595	913	81	614
Cass County (part)	4	2	2	-	1 144	22	9	11	-	9
Jackson County (part)	213	259	166	29	65 660	2 751	586	902	81	605
Leeton city, Johnson County	2	-	-	-	608	3	1	1	-	9
Lemay CDP, St. Louis County	24	67	19	2	16 770	207	126	119	5	160
Leonard village, Shelby County	-	1	-	-	65	-	1	-	-	1
Leslie village, Franklin County	-	-	-	-	87	-	-	-	-	-
Levasy city, Jackson County	-	-	-	-	107	-	1	-	-	-
Lewis and Clark Village town, Buchanan County	1	-	-	-	155	1	-	-	-	-
Lewistown town, Lewis County	-	-	-	-	582	10	2	-	-	2
Lexington city, Lafayette County	12	18	10	3	4 101	284	30	34	2	55
Liberal city, Barton County	2	11	-	-	762	4	25	1	-	3
Liberty city, Clay County	81	137	54	3	24 993	791	279	233	32	367
Licking city, Texas County	2	14	-	-	1 449	2	30	1	1	5
Lilbourn city, New Madrid County	3	4	1	2	861	431	7	2	-	12
Lincoln city, Benton County	-	11	-	-	1 024	1	12	-	-	1
Linn city, Osage County	-	4	-	-	1 335	9	17	12	6	3
Linn Creek city, Camden County	-	6	-	-	277	1	6	-	-	2
Linneus city, Linn County	-	-	-	-	363	4	-	1	-	1
Lithium village, Perry County	-	-	-	-	-	-	-	-	-	-
Livonia village, Putnam County	-	2	1	-	112	-	4	1	-	-
Lock Springs village, Daviess County	-	-	2	-	69	-	-	2	-	-
Lockwood city, Dade County	-	5	2	-	975	2	17	6	1	-
Lohman city, Cole County	-	-	-	-	168	-	-	-	-	-
Loma Linda town, Newton County	1	1	-	-	491	5	10	2	-	2
Lone Jack city, Jackson County	1	3	-	-	509	15	6	2	-	-
Longtown town, Perry County	-	-	-	-	75	-	-	-	-	1
Louisburg village, Dallas County	-	-	-	-	147	-	-	-	-	-
Louisiana city, Pike County	19	13	-	4	3 521	244	34	10	5	90
Lowry City city, St. Clair County	-	1	-	-	722	1	4	1	-	4
Lucerne village, Putnam County	2	-	-	-	90	4	-	-	-	-
Ludlow town, Livingston County	-	2	-	-	201	1	4	-	-	-
Lupus town, Moniteau County	-	-	-	-	29	-	-	-	-	-
Luray village, Clark County	-	-	-	-	101	1	-	-	-	-
McBaine town, Boone County	-	-	-	-	17	-	-	-	-	-
McCord Bend village, Stone County	-	5	-	-	288	-	8	1	-	-
McFall city, Gentry County	-	1	-	-	133	2	1	-	-	-
Mackenzie village, St. Louis County	-	-	-	-	133	-	-	4	-	-
McKittrick town, Montgomery County	-	-	-	-	70	-	-	2	-	-
Macks Creek city, Camden County	-	2	4	-	267	-	2	4	-	1
Macon city, Macon County	28	17	3	2	5 188	329	31	17	1	26
Madison city, Monroe County	-	2	-	-	583	-	3	-	-	2
Maitland city, Holt County	-	-	-	-	342	-	-	-	-	-
Malden city, Dunklin County	19	45	-	4	3 577	1 179	68	19	2	19
Malta Bend town, Saline County	-	1	-	-	245	4	1	-	-	-
Manchester city, St. Louis County	31	27	71	5	17 734	511	68	936	8	132
Mansfield city, Wright County	4	6	-	-	1 332	11	22	4	1	7
Maplewood city, St. Louis County	57	49	26	11	7 212	1 566	104	440	12	143
Marble Hill city, Bollinger County	-	24	2	-	1 464	2	45	15	1	3
Marceline city	3	6	-	-	2 525	6	26	6	1	8
Chariton County (part)	-	-	-	-	-	-	-	-	-	-
Linn County (part)	3	6	-	-	2 525	6	26	6	1	8

Table 6. **Population for Selected Categories of Race: 2000**—Con.

[For information on confidentiality protection, nonsampling error, and definitions, see text]

State County Place	Selected combinations of two races				Race alone or in combination with one or more other races					
	White; Black or African American	White; American Indian and Alaska Native	White; Asian	Black or African American; American Indian and Alaska Native	White	Black or African American	American Indian and Alaska Native	Asian	Native Hawaiian and Other Pacific Islander	Some other race
PLACE—Con.										
Marionville city, Lawrence County	-	20	2	-	2 081	5	38	17	-	8
Marlborough village, St. Louis County	14	4	15	-	1 828	128	11	279	-	44
Marquand city, Madison County	-	4	-	-	248	-	5	1	-	1
Marshall city, Saline County	104	49	11	5	10 918	1 047	112	70	56	484
Marshfield city, Webster County	8	34	10	-	5 661	19	61	27	-	22
Marston city, New Madrid County	3	2	-	-	472	140	3	-	-	1
Marthasville city, Warren County	1	4	3	-	818	10	8	6	-	3
Martinsburg town, Audrain County	-	2	-	-	323	2	2	-	1	2
Maryland Heights city, St. Louis County	58	48	61	11	22 196	1 527	123	1 934	23	240
Maryville city, Nodaway County	14	29	11	-	10 212	180	55	172	6	52
Matthews city, New Madrid County	-	2	-	-	596	1	4	-	-	8
Maysville city, DeKalb County	-	4	-	-	1 201	1	8	2	-	4
Mayview city, Lafayette County	3	-	-	2	260	34	5	-	-	1
Meadville city, Linn County	-	-	-	-	453	2	-	1	1	2
Mehlville CDP, St. Louis County	80	58	68	5	27 643	601	116	593	8	193
Memphis city, Scotland County	1	7	1	-	2 051	3	13	4	-	5
Mendon city, Chariton County	-	2	-	-	207	-	3	-	1	-
Mercer town, Mercer County	-	1	-	-	341	-	2	-	-	-
Merriam Woods village, Taney County	2	9	-	-	1 135	2	14	-	-	3
Merwin village, Bates County	-	10	-	-	83	-	10	-	-	-
Meta city, Osage County	-	2	-	-	246	-	5	-	-	-
Metz town, Vernon County	-	-	-	-	67	-	-	-	-	-
Mexico city, Audrain County	34	30	13	-	10 151	1 091	60	71	2	62
Miami city, Saline County	-	-	-	-	155	1	3	-	-	1
Middletown town, Montgomery County	-	-	-	-	199	-	-	-	-	1
Milan city, Sullivan County	7	2	1	-	1 773	9	10	4	3	189
Milford village, Barton County	-	1	-	-	52	-	1	-	-	-
Millard village, Adair County	-	-	-	-	75	-	-	-	-	-
Miller city, Lawrence County	-	11	-	-	750	1	13	-	-	1
Mill Spring village, Wayne County	-	5	-	-	216	-	6	-	2	-
Milo village, Vernon County	-	-	-	-	83	-	1	-	-	-
Mindenmines city, Barton County	-	4	-	-	402	-	11	-	-	-
Miner city	2	9	2	-	1 002	25	15	12	3	20
Mississippi County (part)	-	-	-	-	-	-	-	-	-	-
Scott County (part)	2	9	2	-	1 002	25	15	12	3	20
Mineral Point town, Washington County	5	2	-	-	344	16	5	-	-	7
Miramiguoa Park village, Franklin County	-	-	-	-	124	-	1	2	-	2
Missouri City city, Clay County	-	6	-	-	287	12	6	-	-	5
Moberly city, Randolph County	56	60	23	-	10 969	862	106	103	6	67
Mokane city, Callaway County	-	-	-	-	186	-	1	1	-	-
Moline Acres city, St. Louis County	15	2	-	13	349	2 318	22	16	7	13
Monett city	1	52	3	-	6 685	18	114	49	11	591
Barry County (part)	1	36	2	-	4 548	9	87	31	7	538
Lawrence County (part)	-	16	1	-	2 137	9	27	18	4	53
Monroe City city	16	7	-	2	2 342	250	14	-	4	14
Marion County (part)	-	1	-	-	496	9	1	-	1	-
Monroe County (part)	16	6	-	2	1 846	241	13	-	3	14
Ralls County (part)	-	-	-	-	-	-	-	-	-	-
Montgomery City city, Montgomery County	8	12	3	3	2 328	108	25	7	-	10
Monticello village, Lewis County	-	-	-	-	124	1	1	-	-	-
Montrose city, Henry County	-	-	-	-	414	1	3	1	-	1
Mooresville village, Livingston County	-	-	-	-	89	-	-	-	-	-
Morehouse city, New Madrid County	-	9	5	-	999	5	12	6	-	7
Morley city, Scott County	-	6	-	-	784	6	8	-	-	-
Morrison city, Gasconade County	-	-	-	-	123	-	-	-	1	-
Morrisville town, Polk County	-	2	-	-	343	-	3	-	-	1
Mosby city, Clay County	-	6	5	-	232	-	7	10	-	4
Moscow Mills city, Lincoln County	10	9	5	-	1 674	69	19	8	1	8
Mound City city, Holt County	1	3	-	-	1 184	2	10	1	-	-
Moundville town, Vernon County	-	-	-	-	101	-	2	-	-	-
Mountain Grove city	3	32	5	1	4 507	13	65	11	-	35
Texas County (part)	-	-	-	-	130	-	-	-	-	-
Wright County (part)	3	32	5	1	4 377	13	65	11	-	35
Mountain View city, Howell County	1	59	2	-	2 387	1	86	12	6	13
Mount Leonard town, Saline County	1	1	-	-	119	4	2	-	-	1
Mount Moriah town, Harrison County	-	5	-	-	142	-	6	-	-	-
Mount Vernon city, Lawrence County	-	23	2	-	3 920	27	60	13	1	35
Murphy CDP, Jefferson County	24	31	14	-	8 939	46	54	57	6	50
Napoleon city, Lafayette County	-	4	2	-	203	4	4	3	-	-
Naylor city, Ripley County	-	9	4	-	589	1	27	6	-	-
Neck City city, Jasper County	-	3	-	-	118	-	4	-	-	-
Neelyville city, Butler County	-	2	-	6	388	86	15	4	-	3
Nelson city, Saline County	-	1	-	-	199	13	1	-	-	-
Neosho city, Newton County	31	116	6	6	9 759	155	309	62	125	346
Nevada city, Vernon County	17	55	12	1	8 345	107	144	53	8	63
Newark village, Knox County	-	-	-	-	99	-	-	1	-	-
New Bloomfield city, Callaway County	4	6	-	-	589	7	11	2	-	1
Newburg city, Phelps County	2	3	1	-	478	2	6	5	-	5
New Cambria city, Macon County	1	2	-	-	219	2	4	-	-	-
New Florence city, Montgomery County	-	1	-	-	743	8	6	1	-	7
New Franklin city, Howard County	2	6	-	-	1 120	13	7	-	6	12
New Hampton city, Harrison County	-	-	-	-	349	-	-	-	-	-
New Haven city, Franklin County	6	9	-	-	1 849	20	17	3	3	1
New London city, Ralls County	2	7	-	-	934	65	9	1	2	-

Table 6. **Population for Selected Categories of Race: 2000**—Con.

[For information on confidentiality protection, nonsampling error, and definitions, see text]

State County Place	Selected combinations of two races				Race alone or in combination with one or more other races					
	White; Black or African American	White; American Indian and Alaska Native	White; Asian	Black or African American; American Indian and Alaska Native	White	Black or African American	American Indian and Alaska Native	Asian	Native Hawaiian and Other Pacific Islander	Some other race
PLACE—Con.										
New Madrid city, New Madrid County	6	4	-	-	2 431	889	11	12	-	5
New Melle city, St. Charles County	-	-	-	-	122	2	-	-	-	-
Newtonia town, Newton County	-	3	1	-	218	-	12	1	-	4
Newtown town, Sullivan County	-	1	-	-	207	-	2	-	-	1
Niangua city, Webster County	1	2	-	-	431	3	11	-	-	3
Nixa city, Christian County	24	59	25	-	11 932	83	106	80	5	44
Noel city, McDonald County	-	26	-	-	1 100	6	59	1	2	357
Norborne city, Carroll County	-	-	-	-	766	29	10	-	-	-
Normandy city, St. Louis County	47	11	7	5	1 488	3 514	36	179	9	73
North Kansas City city, Clay County	23	23	56	1	4 109	230	59	269	13	281
North Lilbourn village, New Madrid County	-	-	-	-	5	90	-	1	-	-
Northmoor city, Platte County	1	6	-	-	382	4	12	6	-	6
North Wardell village, Pemiscot County	-	-	-	-	168	-	2	-	-	-
Northwoods city, St. Louis County	14	1	-	12	308	4 336	17	8	2	12
Norwood city, Wright County	-	6	-	-	547	-	11	-	-	-
Norwood Court town, St. Louis County	5	-	-	-	65	991	3	4	-	7
Novelty village, Knox County	-	-	-	-	119	-	-	-	-	-
Novinger city, Adair County	-	-	-	-	530	-	4	-	-	-
Oak Grove village, Franklin County	-	5	-	-	379	-	6	2	-	-
Oak Grove city	3	36	4	5	5 426	24	57	27	11	52
Jackson County (part)	3	36	4	5	5 409	24	56	27	11	52
Lafayette County (part)	-	-	-	-	17	-	1	-	-	-
Oakland city, St. Louis County	2	-	2	-	1 503	28	-	10	-	3
Oak Ridge town, Cape Girardeau County	-	1	-	-	199	2	2	-	-	-
Oaks village, Clay County	-	3	-	-	131	2	3	-	-	3
Oakview village, Clay County	-	1	-	-	368	4	10	4	-	1
Oakville CDP, St. Louis County	31	60	69	-	34 770	127	113	401	13	107
Oakwood village, Clay County	-	-	-	-	192	-	1	3	-	1
Oakwood Park village, Clay County	-	-	-	-	182	-	1	-	-	-
Odessa city, Lafayette County	8	33	2	-	4 725	65	46	7	3	19
O'Fallon city, St. Charles County	114	124	80	11	44 438	1 186	265	461	43	288
Old Appleton town, Cape Girardeau County	-	-	-	-	81	-	-	-	-	1
Old Monroe city, Lincoln County	-	2	-	-	248	-	2	-	-	2
Olean town, Miller County	-	-	-	2	153	2	4	-	-	-
Olivette city, St. Louis County	36	13	23	2	5 347	1 694	26	405	3	109
Olympian Village city, Jefferson County	1	3	-	-	657	1	5	10	-	-
Oran city, Scott County	-	5	-	-	1 238	5	10	-	-	18
Oregon city, Holt County	-	6	2	-	928	-	11	3	1	-
Oronogo city, Jasper County	2	30	-	-	946	2	50	1	-	9
Orrick city, Ray County	-	4	1	-	881	1	13	2	1	2
Osage Beach city	2	20	3	-	3 595	31	36	21	1	9
Camden County (part)	2	17	3	-	3 352	31	33	20	1	7
Miller County (part)	-	3	-	-	243	-	3	1	-	2
Osborn city	-	1	1	-	453	1	2	2	-	1
Clinton County (part)	-	-	-	-	64	-	-	-	-	-
DeKalb County (part)	-	1	1	-	389	1	2	2	-	1
Osceola city, St. Clair County	1	4	1	-	820	4	9	3	1	5
Osgood village, Sullivan County	-	-	-	-	48	2	-	-	-	1
Otterville city, Cooper County	-	3	-	-	473	-	4	-	-	3
Overland city, St. Louis County	103	70	32	19	14 370	2 034	166	393	23	227
Owensville city, Gasconade County	-	21	2	-	2 486	3	28	6	-	3
Ozark city, Christian County	11	106	13	-	9 462	44	179	54	17	72
Pacific city	30	15	9	1	5 244	196	37	36	7	48
Franklin County (part)	30	15	9	1	5 242	195	37	36	7	48
St. Louis County (part)	-	-	-	-	2	1	-	-	-	-
Pagedale city, St. Louis County	15	1	4	18	231	3 372	34	20	3	14
Palmyra city, Marion County	7	14	-	1	3 357	99	23	9	-	1
Paris city, Monroe County	1	7	1	-	1 419	96	21	2	-	1
Parkdale village, Jefferson County	-	-	1	-	202	-	-	2	-	3
Park Hills city, St. Francois County	10	26	10	1	7 743	39	59	48	7	46
Parkville city, Platte County	3	12	17	5	3 714	206	43	74	43	42
Parkway village, Franklin County	-	3	-	-	280	-	4	-	-	1
Parma city, New Madrid County	1	3	-	2	495	357	5	-	-	3
Parnell city, Nodaway County	-	-	-	-	196	1	-	-	-	-
Pasadena Hills city, St. Louis County	3	3	1	5	358	787	14	7	-	6
Pasadena Park village, St. Louis County	6	-	-	3	203	271	6	9	-	11
Pascola village, Pemiscot County	-	3	-	-	138	-	3	-	-	-
Passaic town, Bates County	-	-	-	-	39	-	1	-	-	-
Pattonsburg city, Daviess County	-	-	2	-	260	-	-	3	-	-
Paynesville village, Pike County	-	-	-	-	67	24	-	-	-	-
Peculiar city, Cass County	2	19	4	-	2 569	12	34	13	8	10
Penermon village, Stoddard County	-	-	-	-	12	63	-	-	-	-
Perry city, Ralls County	-	-	-	-	657	4	4	1	-	-
Perryville city, Perry County	5	17	12	2	7 519	26	32	114	3	22
Pevely city, Jefferson County	34	7	3	2	3 663	100	23	21	-	17
Phillipsburg village, Laclede County	-	7	2	-	186	-	10	4	5	6
Pickering town, Nodaway County	-	-	-	-	153	-	1	-	-	1
Piedmont city, Wayne County	-	13	3	-	1 970	3	21	10	-	4
Pierce City city, Lawrence County	1	23	-	1	1 363	5	40	1	-	5
Pilot Grove city, Cooper County	-	7	-	-	711	7	12	-	-	-
Pilot Knob city, Iron County	1	-	-	-	642	44	2	5	-	7
Pine Lawn city, St. Louis County	16	2	-	9	125	4 077	21	12	5	27
Pineville town, McDonald County	-	9	-	-	745	-	29	-	-	4

Table 6. **Population for Selected Categories of Race: 2000**—Con.

[For information on confidentiality protection, nonsampling error, and definitions, see text]

State County Place	Selected combinations of two races				Race alone or in combination with one or more other races					
	White; Black or African American	White; American Indian and Alaska Native	White; Asian	Black or African American; American Indian and Alaska Native	White	Black or African American	American Indian and Alaska Native	Asian	Native Hawaiian and Other Pacific Islander	Some other race
PLACE—Con.										
Pinhook village, Mississippi County	-	1	-	-	6	42	1	-	-	-
Platte City city, Platte County	14	35	11	1	3 637	150	60	47	-	62
Platte Woods city, Platte County	2	1	-	-	459	15	1	1	-	3
Plattsburg city, Clinton County	14	14	2	-	2 181	166	20	8	1	18
Pleasant Hill city, Cass County	13	26	8	-	5 504	27	47	30	1	35
Pleasant Hope city, Polk County	2	3	-	-	541	8	7	-	-	3
Pleasant Valley city, Clay County	6	20	13	-	3 172	80	45	40	2	38
Pocahontas town, Cape Girardeau County	-	-	-	-	127	-	-	-	-	-
Pollock village, Sullivan County	-	-	-	-	130	-	-	-	-	1
Polo city, Caldwell County	-	2	-	-	581	-	2	-	-	1
Poplar Bluff city, Butler County	76	117	15	5	14 756	1 716	222	116	4	137
Portage Des Sioux city, St. Charles County	-	-	-	-	348	-	1	-	-	2
Portageville city	8	9	3	4	2 722	555	20	17	1	9
New Madrid County (part)	8	9	3	4	2 722	555	20	17	1	9
Pemiscot County (part)	-	-	-	-	-	-	-	-	-	-
Potosi city, Washington County	5	24	7	-	2 582	62	37	11	-	8
Powersville village, Putnam County	-	-	-	-	86	-	-	-	-	-
Prairie Home city, Cooper County	-	6	2	-	219	-	7	2	-	-
Prathersville village, Clay County	-	-	2	-	111	-	-	2	-	-
Preston town, Hickory County	-	-	-	-	113	-	-	-	-	-
Princeton city, Mercer County	-	4	-	-	1 039	1	11	-	-	-
Purcell city, Jasper County	-	2	-	-	347	-	10	2	-	-
Purdin city, Linn County	1	-	-	-	222	2	-	-	-	-
Purdy city, Barry County	-	18	1	-	930	1	26	3	-	174
Puxico city, Stoddard County	2	5	-	-	1 088	50	7	-	-	7
Queen City city, Schuyler County	-	6	-	-	633	-	11	-	-	1
Quitman town, Nodaway County	-	-	-	-	46	-	-	-	-	-
Qulin city, Butler County	-	3	-	-	465	2	3	-	-	2
Randolph village, Clay County	-	2	-	-	47	-	2	-	-	-
Ravenwood town, Nodaway County	-	1	3	-	446	-	2	4	-	-
Raymondville town, Texas County	-	7	-	-	435	2	9	4	-	1
Raymore city, Cass County	20	60	28	4	10 759	239	124	113	16	55
Raytown city, Jackson County	132	158	64	21	26 075	3 773	335	336	70	389
Rayville village, Ray County	-	5	-	-	204	-	5	-	-	-
Rea city, Andrew County	-	-	-	-	56	-	-	-	-	-
Redings Mill village, Newton County	1	4	-	-	150	1	12	-	1	-
Reeds town, Jasper County	2	1	-	-	102	3	1	-	-	-
Reeds Spring city, Stone County	1	3	-	-	454	2	8	2	-	6
Renick village, Randolph County	-	6	2	-	219	-	8	2	-	-
Rensselaer village, Ralls County	-	-	-	-	145	-	-	-	-	-
Republic city, Greene County	16	43	13	-	8 301	38	92	61	5	30
Revere town, Clark County	-	-	-	-	120	-	-	-	-	1
Rhineland town, Montgomery County	1	-	1	-	176	1	-	1	-	-
Richards town, Vernon County	-	1	-	-	95	-	1	-	1	1
Rich Hill city, Bates County	2	5	4	-	1 434	4	25	6	-	4
Richland city	-	18	6	-	1 768	3	32	17	6	13
Camden County (part)	-	1	3	-	99	-	3	4	-	-
Laclede County (part)	-	1	-	-	84	-	1	-	1	-
Pulaski County (part)	-	16	3	-	1 585	3	28	13	5	13
Richmond city, Ray County	28	25	6	3	5 842	267	50	11	3	31
Richmond Heights city, St. Louis County	32	21	28	5	7 931	1 337	58	351	7	60
Ridgely village, Platte County	-	-	-	-	59	-	-	-	-	5
Ridgeway city, Harrison County	-	-	2	-	522	-	5	5	-	3
Risco city, New Madrid County	-	1	-	-	391	1	1	-	-	-
Ritchey town, Newton County	-	-	-	-	73	-	3	-	-	-
River Bend village, Jackson County	-	-	-	-	10	-	-	-	-	-
Riverside city, Platte County	19	21	4	1	2 595	205	56	79	3	125
Riverview village, St. Louis County	16	12	1	6	1 863	1 276	33	6	-	17
Rives town, Dunklin County	-	-	-	-	83	-	-	-	-	8
Rocheport city, Boone County	1	5	3	-	194	8	8	6	-	1
Rockaway Beach city, Taney County	-	10	1	-	568	1	16	1	-	4
Rock Hill city, St. Louis County	36	9	16	8	3 333	1 364	39	115	3	28
Rock Port city, Atchison County	-	2	-	-	1 389	1	4	-	-	4
Rockville city, Bates County	1	1	-	-	161	2	1	-	-	1
Rogersville city	1	25	8	-	1 485	7	36	14	-	8
Greene County (part)	-	-	-	-	29	-	-	-	-	1
Webster County (part)	1	25	8	-	1 456	7	36	14	-	7
Rolla city, Phelps County	41	82	52	1	14 848	536	164	874	37	195
Roscoe village, St. Clair County	-	-	-	-	112	-	-	-	-	-
Rosebud city, Gasconade County	-	7	-	-	363	1	8	1	-	-
Rosendale city, Andrew County	-	1	-	-	180	-	1	-	-	-
Rothville village, Chariton County	-	1	-	-	93	-	1	-	-	-
Rush Hill village, Audrain County	-	-	-	-	130	-	-	-	-	-
Rushville town, Buchanan County	-	1	-	-	279	-	1	-	1	-
Russellville city, Cole County	-	8	-	-	750	-	13	2	-	1
Rutledge town, Scotland County	-	-	-	-	103	-	-	-	-	-
Saginaw village, Newton County	-	2	-	-	263	2	13	-	3	1
St. Ann city, St. Louis County	66	54	26	13	11 455	1 662	117	317	7	308
St. Charles city, St. Charles County	195	192	115	11	56 933	2 370	404	760	37	591
St. Clair city, Franklin County	5	25	3	-	4 321	38	46	15	2	15
St. Cloud village, Crawford County	-	-	-	-	53	-	-	-	-	3
Ste. Genevieve city, Ste. Genevieve County	7	11	2	-	4 328	104	37	17	1	19
St. Elizabeth village, Miller County	-	-	-	-	297	-	-	-	-	-
St. George city, St. Louis County	-	-	1	-	1 281	-	-	7	1	7

Table 6. **Population for Selected Categories of Race: 2000**—Con.

[For information on confidentiality protection, nonsampling error, and definitions, see text]

State County Place	Selected combinations of two races				Race alone or in combination with one or more other races					
	White; Black or African American	White; American Indian and Alaska Native	White; Asian	Black or African American; American Indian and Alaska Native	White	Black or African American	American Indian and Alaska Native	Asian	Native Hawaiian and Other Pacific Islander	Some other race
PLACE—Con.										
St. James city, Phelps County	15	49	10	-	3 646	25	104	24	-	115
St. John city, St. Louis County	57	34	15	2	5 749	1 025	54	105	1	75
St. Joseph city, Buchanan County	383	270	97	32	68 975	4 204	678	483	60	717
St. Louis city	1 394	858	633	685	157 460	181 503	2 831	8 076	333	5 098
St. Martins city, Cole County	2	1	-	-	1 002	12	3	2	-	11
St. Mary city, Ste. Genevieve County	-	6	-	-	356	12	9	-	-	6
St. Paul city, St. Charles County	2	7	-	-	1 628	3	10	-	-	5
St. Peters city, St. Charles County	142	119	124	10	48 934	1 604	249	790	39	338
St. Robert city, Pulaski County	27	22	28	5	1 901	625	50	210	16	132
St. Thomas town, Cole County	-	-	-	-	282	5	-	-	-	-
Salem city, Dent County	3	44	2	-	4 772	39	71	11	-	23
Salisbury city, Chariton County	1	5	2	-	1 645	75	8	5	-	2
Sappington CDP, St. Louis County	5	22	16	-	7 086	52	33	153	2	20
Sarcoxie city, Jasper County	1	32	1	-	1 338	2	45	2	1	6
Savannah city, Andrew County	1	19	-	-	4 707	15	37	11	-	15
Schell City city, Vernon County	-	-	-	-	286	-	-	-	-	-
Scotsdale town, Jefferson County	-	1	-	-	209	1	1	1	-	-
Scott City city	5	22	4	-	4 546	23	39	8	2	10
Cape Girardeau County (part)	-	-	-	-	-	-	-	-	-	-
Scott County (part)	5	22	4	-	4 546	23	39	8	2	10
Sedalia city, Pettis County	109	131	43	1	18 375	1 136	229	134	25	836
Sedgewickville village, Bollinger County	-	-	-	-	197	-	-	-	1	-
Seligman city, Barry County	1	15	-	-	813	1	41	-	4	43
Senath city, Dunklin County	-	5	1	-	1 527	9	11	4	-	114
Seneca city, Newton County	2	69	3	-	1 975	4	211	12	4	8
Seymour city, Webster County	4	27	-	-	1 800	5	42	7	-	19
Shelbina city, Shelby County	1	-	3	-	1 913	16	14	3	1	3
Shelbyville city, Shelby County	1	3	3	-	671	4	3	9	-	4
Sheldon city, Vernon County	1	1	-	-	527	1	2	-	1	-
Shell Knob CDP	1	12	-	-	1 382	2	17	-	3	5
Barry County (part)	1	6	-	-	1 068	2	10	-	3	2
Stone County (part)	-	6	-	-	314	-	7	-	-	3
Sheridan town, Worth County	-	2	-	-	185	-	2	-	-	-
Shoal Creek Drive village, Newton County	-	4	-	-	326	7	13	1	1	3
Shoal Creek Estates town, Newton County	-	1	-	-	50	-	2	-	-	2
Shrewsbury city, St. Louis County	10	15	21	3	6 308	122	37	204	2	58
Sibley village, Jackson County	-	-	-	-	333	6	4	2	-	3
Sikeston city	53	45	14	10	12 975	3 882	107	81	-	121
New Madrid County (part)	2	-	-	-	979	36	2	3	-	3
Scott County (part)	51	45	14	10	11 996	3 846	105	78	-	118
Silex village, Lincoln County	1	-	-	-	206	1	1	-	-	1
Silver Creek village, Newton County	-	8	-	-	593	-	15	6	-	7
Skidmore city, Nodaway County	-	1	-	-	341	1	1	-	-	-
Slater city, Saline County	6	17	8	-	1 853	208	23	12	2	27
Smithton city, Pettis County	-	3	-	-	503	-	7	1	-	5
Smithville city, Clay County	5	26	3	-	5 411	23	55	30	13	48
South Gifford village, Macon County	-	-	-	-	72	-	-	-	-	-
South Gorin town, Scotland County	-	-	-	-	142	-	-	1	-	-
South Greenfield village, Dade County	-	-	-	-	136	-	-	-	-	1
South Lineville town, Mercer County	-	-	-	-	37	-	-	-	-	-
South West City town, McDonald County	-	21	1	-	652	2	86	3	1	154
Spanish Lake CDP, St. Louis County	122	40	15	43	9 247	11 948	152	186	8	174
Sparta city, Christian County	1	13	3	-	1 121	5	23	8	1	6
Spickard city, Grundy County	-	5	-	-	314	-	5	1	-	2
Spokane CDP, Christian County	-	-	-	-	130	-	3	-	-	-
Springfield city	638	1 195	331	63	141 722	5 841	2 539	2 543	237	1 861
Christian County (part)	-	-	-	-	4	-	-	-	-	-
Greene County (part)	638	1 195	331	63	141 718	5 841	2 539	2 543	237	1 861
Stanberry city, Gentry County	1	3	-	-	1 229	2	10	1	-	6
Stark City town, Newton County	-	7	-	-	152	-	11	-	-	-
Steele city, Pemiscot County	1	7	2	1	1 844	399	10	3	1	26
Steelville city, Crawford County	-	4	-	-	1 420	-	6	-	6	1
Stella town, Newton County	-	1	1	-	177	-	2	1	-	-
Stewartsville city, DeKalb County	1	6	-	-	743	14	8	1	-	2
Stockton city, Cedar County	4	16	4	-	1 908	12	26	28	3	18
Stotesbury town, Vernon County	-	-	-	-	43	-	-	-	-	-
Stotts City city, Lawrence County	-	8	-	-	228	3	18	-	-	10
Stoutland village	-	7	-	-	177	-	7	-	-	1
Camden County (part)	-	7	-	-	146	-	7	-	-	1
Laclede County (part)	-	-	-	-	31	-	-	-	-	-
Stoutsville village, Monroe County	-	-	-	-	42	-	2	-	-	-
Stover city, Morgan County	1	-	-	-	955	2	10	2	-	1
Strafford city, Greene County	3	11	2	-	1 823	9	23	3	-	8
Strasburg city, Cass County	-	3	-	-	135	-	5	-	1	-
Sturgeon city, Boone County	1	2	3	-	927	6	8	5	-	6
Sugar Creek city	13	28	9	-	3 671	45	58	34	17	89
Clay County (part)	-	-	-	-	-	-	-	-	-	-
Jackson County (part)	13	28	9	-	3 671	45	58	34	17	89

Table 6. **Population for Selected Categories of Race: 2000**—Con.

[For information on confidentiality protection, nonsampling error, and definitions, see text]

State County Place	Selected combinations of two races				Race alone or in combination with one or more other races					
	White; Black or African American	White; American Indian and Alaska Native	White; Asian	Black or African American; American Indian and Alaska Native	White	Black or African American	American Indian and Alaska Native	Asian	Native Hawaiian and Other Pacific Islander	Some other race
PLACE—Con.										
Sullivan city	-	11	8	-	6 273	14	26	46	4	18
Crawford County (part)	-	1	-	-	1 316	-	3	4	-	3
Franklin County (part)	-	10	8	-	4 957	14	23	42	4	15
Summersville city	-	2	-	-	538	-	7	1	-	-
Shannon County (part)	-	-	-	-	70	-	-	-	-	-
Texas County (part)	-	2	-	-	468	-	7	1	-	-
Sumner town, Chariton County	-	2	-	-	140	1	3	-	-	-
Sundown village, Ozark County	-	-	-	-	38	-	-	-	-	-
Sunrise Beach village	1	8	1	-	354	1	16	3	-	4
Camden County (part)	-	5	-	-	259	-	12	2	-	4
Morgan County (part)	1	3	1	-	95	1	4	1	-	-
Sunset Hills city, St. Louis County	14	23	18	-	8 023	105	37	137	-	32
Sweet Springs city, Saline County	3	15	2	-	1 593	24	16	7	3	19
Sycamore Hills village, St. Louis County	-	7	-	-	664	52	10	-	-	7
Syracuse city, Morgan County	-	-	3	-	171	-	-	4	-	-
Table Rock village, Taney County	-	7	-	-	226	1	9	-	-	2
Tallapoosa city, New Madrid County	-	7	-	-	201	-	10	-	-	-
Taneyville village, Taney County	-	7	-	-	358	-	7	-	1	1
Taos city, Cole County	-	1	-	-	868	1	2	-	-	1
Tarkio city, Atchison County	4	3	-	-	1 796	126	8	5	-	7
Tarrants village, Pike County	-	-	-	-	29	1	-	-	-	-
Thayer city, Oregon County	-	33	1	-	2 160	2	67	4	2	3
Theodosia village, Ozark County	-	2	-	-	240	-	2	-	-	1
Tightwad village, Henry County	-	-	-	-	60	-	2	1	-	-
Tina village, Carroll County	1	-	-	-	193	1	-	-	-	-
Tindall town, Grundy County	-	-	-	-	65	-	-	-	-	-
Tipton city, Moniteau County	-	23	1	6	2 688	515	66	28	5	17
Town and Country city, St. Louis County	9	14	76	-	9 941	229	20	781	15	43
Tracy city, Platte County	1	2	-	-	210	4	2	-	-	-
Trenton city, Grundy County	7	19	6	1	6 094	43	48	19	1	67
Trimble city, Clinton County	-	2	2	-	445	3	3	6	-	-
Triplett city, Chariton County	-	-	-	-	57	5	1	1	-	1
Troy city, Lincoln County	45	62	5	-	6 451	246	97	21	8	63
Truesdale city, Warren County	1	2	-	-	357	25	12	3	-	10
Truxton village, Lincoln County	1	-	-	-	93	1	-	3	-	-
Turney village, Clinton County	1	1	-	-	150	2	3	-	-	2
Tuscumbia town, Miller County	-	1	-	-	210	4	2	3	1	1
Twin Bridges village, Laclede County	-	-	-	-	40	-	2	-	-	-
Twin Oaks village, St. Louis County	-	-	-	-	357	1	-	4	-	-
Umber View Heights village, Cedar County	-	-	-	-	51	-	-	-	-	1
Union city, Franklin County	16	55	13	6	7 576	134	91	32	5	34
Union Star town, DeKalb County	-	-	-	-	426	-	7	-	-	-
Unionville city, Putnam County	1	6	-	-	2 035	2	6	2	-	7
Unity Village village, Jackson County	1	-	-	-	134	5	-	1	-	2
University City city, St. Louis County	207	50	123	74	18 943	17 366	231	1 249	33	344
Uplands Park village, St. Louis County	-	-	-	3	8	453	3	1	-	2
Urbana city, Dallas County	-	9	-	-	406	-	10	-	-	-
Urich city, Henry County	-	1	1	-	491	1	5	4	-	1
Utica village, Livingston County	-	-	-	-	273	1	-	-	-	-
Valley Park city, St. Louis County	21	18	22	-	5 880	297	31	313	4	93
Van Buren town, Carter County	-	14	1	-	835	3	22	1	-	3
Vandalia city	25	12	2	-	2 239	299	13	14	1	6
Audrain County (part)	25	12	2	-	2 239	299	13	14	1	6
Ralls County (part)	-	-	-	-	-	-	-	-	-	-
Vandiver village, Audrain County	-	1	-	-	82	-	2	-	-	-
Vanduser village, Scott County	-	-	-	-	216	1	-	-	-	-
Velda City city, St. Louis County	5	2	-	-	60	1 563	4	3	-	3
Velda Village Hills village, St. Louis County	-	-	-	1	15	1 073	1	-	2	-
Verona town, Lawrence County	1	6	-	-	577	12	13	2	-	122
Versailles city, Morgan County	6	25	1	-	2 488	61	42	2	1	12
Viburnum city, Iron County	-	2	-	-	819	1	6	-	1	2
Vienna city, Maries County	1	3	-	-	624	1	6	1	-	-
Village of Four Seasons village, Camden County	2	3	3	-	1 482	6	4	8	-	11
Villa Ridge CDP, Franklin County	6	12	-	1	2 331	68	24	8	-	7
Vinita Park city, St. Louis County	7	3	1	3	655	1 234	18	27	-	52
Vinita Terrace village, St. Louis County	-	-	1	-	76	215	-	2	-	-
Vista village, St. Clair County	-	3	-	-	54	-	4	-	-	-
Waco town, Jasper County	-	-	-	-	85	-	1	-	-	-
Walker city, Vernon County	-	2	-	-	271	1	4	-	-	4
Walnut Grove city, Greene County	-	2	-	-	612	-	17	1	-	2
Wardell town, Pemiscot County	-	-	-	-	260	12	-	-	-	6
Wardsville village, Cole County	-	1	-	-	975	-	2	-	2	-
Warrensburg city, Johnson County	70	69	59	10	14 506	1 176	204	569	58	234
Warrenton city, Warren County	15	34	8	-	5 115	105	58	28	5	36
Warsaw city, Benton County	1	10	3	-	2 053	5	20	5	2	4
Warson Woods city, St. Louis County	-	-	4	-	1 950	10	-	27	-	1
Washburn city, Barry County	-	3	-	-	437	-	13	-	1	2
Washington city, Franklin County	12	30	21	-	13 025	127	51	82	3	45
Watson village, Atchison County	-	1	-	-	121	-	1	-	-	-
Waverly city, Lafayette County	3	4	-	-	794	9	5	1	1	7
Wayland city, Clark County	-	-	-	-	425	-	-	-	-	2
Waynesville city, Pulaski County	26	28	29	5	2 917	433	74	143	10	80
Weatherby town, DeKalb County	-	-	-	-	122	-	-	1	1	-

Table 6. **Population for Selected Categories of Race: 2000**—Con.

[For information on confidentiality protection, nonsampling error, and definitions, see text]

State County Place	Selected combinations of two races				Race alone or in combination with one or more other races					
	White; Black or African American	White; American Indian and Alaska Native	White; Asian	Black or African American; American Indian and Alaska Native	White	Black or African American	American Indian and Alaska Native	Asian	Native Hawaiian and Other Pacific Islander	Some other race
PLACE—Con.										
Weatherby Lake city, Platte County	5	9	2	-	1 826	25	15	20	1	3
Weaubleau city, Hickory County	-	2	-	2	511	3	9	2	-	2
Webb City city, Jasper County	39	122	9	-	9 420	97	258	89	11	137
Webster Groves city, St. Louis County	58	71	46	4	21 327	1 579	131	341	14	118
Weldon Spring city, St. Charles County	7	10	9	-	5 091	103	18	66	2	22
Weldon Spring Heights town, St. Charles County	-	-	-	-	79	-	-	-	-	-
Wellington city, Lafayette County	-	2	-	-	775	4	5	1	1	2
Wellston city, St. Louis County	4	-	-	7	160	2 277	18	7	1	13
Wellsville city, Montgomery County	6	17	-	-	1 350	70	20	1	-	7
Wentworth village, Newton County	-	1	-	-	138	-	3	-	1	-
Wentzville city, St. Charles County	68	26	6	3	5 963	916	46	50	7	67
West Alton city, St. Charles County	-	-	-	-	568	-	1	1	-	3
Westboro city, Atchison County	2	-	-	-	158	2	-	-	-	5
West Line village, Cass County	-	-	-	-	95	-	-	-	-	-
Weston city, Platte County	1	12	4	1	1 608	3	24	7	-	9
Westphalia city, Osage County	-	4	-	-	319	1	4	-	2	-
West Plains city, Howell County	9	80	14	-	10 534	90	195	103	14	84
Westwood village, St. Louis County	-	-	-	-	272	9	-	3	-	-
Wheatland city, Hickory County	-	-	-	-	385	-	2	1	-	1
Wheaton city, Barry County	-	7	1	-	681	1	13	1	-	40
Wheeling city, Livingston County	-	-	-	-	266	-	2	-	-	-
Whiteman AFB CDP, Johnson County	32	6	57	2	3 240	414	41	131	21	108
Whiteside village, Lincoln County	-	-	-	-	67	-	-	-	-	-
Whitewater town, Cape Girardeau County	-	-	-	-	113	-	-	-	-	-
Wilbur Park village, St. Louis County	1	4	-	-	461	3	7	7	-	2
Wildwood city, St. Louis County	36	79	78	4	31 406	581	126	886	10	159
Willard city, Greene County	1	27	-	-	3 156	6	49	3	1	14
Williamsville city, Wayne County	-	-	-	-	378	-	1	-	-	-
Willow Springs city, Howell County	2	15	11	-	2 115	10	33	17	-	4
Wilson City village, Mississippi County	-	-	-	-	6	159	-	-	-	-
Winchester city, St. Louis County	2	2	4	-	1 602	24	10	22	1	14
Windsor city	3	23	4	-	3 032	24	48	12	2	11
Henry County (part)	3	20	4	-	2 938	24	42	12	2	11
Pettis County (part)	-	3	-	-	94	-	6	-	-	-
Winfield city, Lincoln County	1	-	-	-	717	2	5	5	-	3
Winona city, Shannon County	-	38	-	-	1 265	-	65	-	-	2
Winston village, Daviess County	-	-	-	-	242	-	5	-	-	-
Woods Heights city, Ray County	-	6	-	-	734	5	7	-	1	1
Woodson Terrace city, St. Louis County	29	9	11	-	3 598	520	15	56	2	69
Wooldridge village, Cooper County	-	1	-	-	47	-	1	-	-	-
Worth town, Worth County	-	-	-	-	93	-	1	-	-	-
Worthington village, Putnam County	-	-	-	-	89	-	-	-	-	-
Wright City city, Warren County	5	8	2	-	1 379	103	21	6	-	49
Wyaconda city, Clark County	-	-	1	-	310	-	-	1	-	-
Wyatt city, Mississippi County	-	6	1	2	337	28	9	2	1	2
Zalma village, Bollinger County	-	4	-	-	91	-	6	-	-	-

Table 7. **Households and Families: 2000**

[For information on confidentiality protection, nonsampling error, and definitions, see text]

State County County Subdivision Place	Total households	Family households: Total: Number	Family households: Total: Percent with own children under 18 years	Family households: Married-couple family: Number	Family households: Married-couple family: Percent with own children under 18 years	Family households: Female householder, no husband present: Number	Family households: Female householder, no husband present: Percent with own children under 18 years	Nonfamily households: Total	Nonfamily households: Householder living alone: Total	Nonfamily households: Householder living alone: 65 years and over	Average size: Households	Average size: Families
The State	**2 194 594**	**1 476 516**	**47.4**	**1 140 866**	**43.6**	**253 760**	**61.7**	**718 078**	**599 808**	**225 631**	**2.48**	**3.02**
Adair County	9 669	5 343	45.6	4 404	42.3	693	63.9	4 326	3 047	1 018	2.29	2.90
Benton township	7 459	3 694	46.5	2 958	42.5	565	64.4	3 765	2 557	817	2.22	2.86
Kirksville city	6 583	2 973	46.1	2 310	41.6	516	64.0	3 610	2 426	764	2.16	2.83
Clay township	222	178	39.3	163	39.9	5	60.0	44	40	20	2.64	2.99
Liberty township	129	99	41.4	88	37.5	5	80.0	30	23	6	2.49	2.83
Morrow township	158	120	36.7	111	38.7	6	-	38	36	13	2.49	2.88
Nineveh township	555	408	45.1	336	40.5	49	73.5	147	132	60	2.47	2.93
Novinger city	225	152	49.3	115	43.5	27	70.4	73	67	34	2.37	2.95
Pettis township	294	202	39.6	179	37.4	12	58.3	92	75	24	2.30	2.74
Millard village	34	24	29.2	20	25.0	1	100.0	10	8	3	2.21	2.58
Polk township	206	156	47.4	136	44.1	12	66.7	50	41	17	2.67	3.03
Greentop city (part)	35	29	51.7	21	47.6	7	57.1	6	6	3	2.57	2.69
Salt River township	394	290	49.3	258	49.6	24	50.0	104	90	44	2.65	3.14
Brashear city	124	73	52.1	59	52.5	11	63.6	51	45	29	2.26	3.00
Walnut township	97	69	52.2	63	52.4	5	60.0	28	27	7	2.70	3.35
Wilson township	155	127	37.0	112	34.8	10	60.0	28	26	10	2.68	3.01
Gibbs village	34	28	42.9	20	45.0	6	50.0	6	6	1	2.94	3.29
Andrew County	6 273	4 636	46.7	3 933	43.6	467	63.4	1 637	1 398	661	2.59	3.03
Benton township	387	302	48.3	250	45.2	30	66.7	85	66	26	2.71	3.06
Bolckow city	89	65	50.8	48	45.8	8	75.0	24	19	4	2.63	3.05
Rosendale city	69	50	52.0	36	50.0	11	63.6	19	13	4	2.61	3.06
Clay township	101	76	35.5	68	33.8	5	60.0	25	19	4	2.56	2.97
Empire township	142	112	37.5	102	37.3	5	20.0	30	26	10	2.61	2.97
Jackson township	228	159	50.9	139	48.2	9	66.7	69	59	23	2.56	3.10
Fillmore city	83	52	59.6	43	55.8	5	60.0	31	27	10	2.54	3.29
Jefferson township	1 669	1 309	48.0	1 111	44.7	134	65.7	360	290	116	2.74	3.09
Country Club village	684	522	50.8	436	47.5	61	65.6	162	129	47	2.70	3.08
Lincoln township	441	318	43.4	270	41.9	18	44.4	123	100	36	2.52	2.96
Amazonia village	106	84	44.0	67	44.8	12	33.3	22	21	8	2.61	2.96
Monroe township	298	231	42.0	211	40.8	9	33.3	67	61	25	2.61	3.00
Cosby village	55	37	54.1	33	51.5	1	-	18	14	4	2.60	3.22
Nodaway township	2 378	1 652	48.2	1 354	44.4	235	64.7	726	649	360	2.47	3.01
Savannah city	1 927	1 267	48.9	998	44.1	210	66.2	660	596	338	2.38	2.99
Platte township	195	147	38.1	132	34.8	5	60.0	48	42	23	2.48	2.84
Rea city	24	17	47.1	16	43.8	-	(X)	7	6	2	2.33	2.76
Rochester township	434	330	46.4	296	43.6	17	70.6	104	86	38	2.65	3.04
Atchison County	2 722	1 778	40.7	1 518	37.1	166	62.0	944	857	478	2.25	2.82
Benton township	15	11	36.4	8	25.0	1	-	4	3	2	2.20	2.45
Buchanan township	43	27	33.3	24	29.2	2	50.0	16	12	3	2.14	2.67
Clark township	424	274	42.0	243	39.1	19	63.2	150	142	90	2.20	2.80
Fairfax city	301	181	42.5	159	39.0	15	66.7	120	114	74	2.14	2.83
Clay township	846	516	38.2	457	35.7	37	62.2	330	307	192	2.13	2.76
Rock Port city (part)	647	369	40.9	323	38.1	32	65.6	278	260	170	2.08	2.79
Colfax township	38	31	48.4	30	46.7	-	(X)	7	5	5	2.74	3.06
Dale township	99	84	28.6	75	25.3	4	50.0	15	12	7	2.47	2.70
Lincoln township	180	137	44.5	123	40.7	9	77.8	43	40	19	2.44	2.85
Westboro city	66	48	52.1	40	45.0	7	85.7	18	17	6	2.47	2.98
Nishnabotna township	72	52	48.1	48	43.8	4	100.0	20	15	4	2.68	3.15
Watson village	40	32	53.1	28	46.4	4	100.0	8	7	2	3.03	3.38
Polk township	119	85	36.5	72	33.3	8	50.0	34	28	13	2.37	2.78
Tarkio township	853	535	43.2	419	38.4	80	60.0	318	286	140	2.25	2.86
Tarkio city	749	469	43.1	360	36.9	75	62.7	280	252	134	2.26	2.87
Templeton township	33	26	42.3	19	36.8	2	100.0	7	7	3	2.61	2.96
Rock Port city (part)	-	-	(X)	-	(X)	-	(X)	-	-	-	-	-
Audrain County	9 844	6 758	45.7	5 434	40.8	970	67.7	3 086	2 734	1 324	2.43	2.96
Cuivre township	1 678	1 094	42.4	870	37.7	165	62.4	584	535	286	2.30	2.88
Farber city	170	120	41.7	96	34.4	16	68.8	50	42	19	2.42	2.85
Vandalia city (part)	1 176	702	42.9	521	37.0	141	62.4	474	441	237	2.15	2.81
Linn township	244	193	44.0	172	40.7	9	66.7	51	40	25	2.58	2.88
Laddonia city (part)	5	1	-	1	-	-	(X)	4	4	4	1.20	2.00
Rush Hill village	53	40	45.0	32	40.6	4	25.0	13	11	7	2.45	2.80
Loutre township	365	280	42.5	251	41.4	17	52.9	85	74	29	2.52	2.91
Benton City village	53	38	34.2	33	33.3	2	-	15	12	3	2.30	2.66
Martinsburg town	134	98	46.9	82	43.9	9	77.8	36	30	16	2.43	2.86
Prairie township	414	310	46.8	254	40.9	36	66.7	104	92	51	2.55	2.95
Laddonia city (part)	249	170	44.7	127	34.6	30	73.3	79	69	42	2.47	2.95
Saling township	318	282	59.9	256	59.0	16	75.0	36	33	13	3.83	4.14
Salt River township	4 050	2 761	45.5	2 208	39.6	427	70.5	1 289	1 141	578	2.37	2.87
Mexico city (part)	2 942	1 922	44.5	1 490	37.2	346	71.1	1 020	928	509	2.27	2.81
South Fork township	2 188	1 373	47.6	1 005	40.8	274	69.3	815	711	295	2.31	2.92
Mexico city (part)	1 862	1 101	47.8	757	39.0	263	70.0	761	668	272	2.22	2.89
Vandiver village	33	25	48.0	22	45.5	3	66.7	8	7	6	2.52	2.92
Wilson township	587	465	42.2	418	41.6	26	46.2	122	108	47	2.73	3.09
Centralia city (part)	-	-	(X)	-	(X)	-	(X)	-	-	-	-	-
Barry County	13 398	9 584	43.6	7 942	39.9	1 129	61.1	3 814	3 303	1 555	2.51	2.98
Ash township	328	242	49.6	201	47.8	23	56.5	86	76	28	2.67	3.15
Butterfield township	339	244	52.5	205	49.3	29	62.1	95	81	35	2.70	3.25
Butterfield village	136	103	57.3	77	53.2	18	61.1	33	30	13	2.92	3.44
Capps Creek township	202	152	50.0	137	47.4	7	71.4	50	44	21	2.82	3.31
Corsicana township	116	90	45.6	77	42.9	10	60.0	26	21	6	2.81	3.12
Crane Creek township	342	264	50.0	224	48.2	21	52.4	78	69	26	2.70	3.12
Exeter township	619	440	45.7	345	42.3	68	60.3	179	163	67	2.46	2.92
Exeter city	303	197	51.8	141	44.7	42	69.0	106	98	46	2.33	2.89
Flat Creek township	2 183	1 511	44.3	1 236	40.3	204	66.7	672	598	281	2.43	2.95
Cassville city	1 194	770	46.8	598	42.0	130	68.5	424	379	187	2.35	2.95
Jenkins township	153	117	36.8	103	35.9	7	42.9	36	30	14	2.50	2.85
Kings Prairie township	330	259	52.1	213	47.4	27	70.4	71	61	21	2.87	3.22
Monett city (part)	-	-	(X)	-	(X)	-	(X)	-	-	-	-	-
Liberty township	424	333	43.5	285	41.4	38	52.6	91	77	32	2.61	2.92

Table 7. **Households and Families: 2000**—Con.

[For information on confidentiality protection, nonsampling error, and definitions, see text]

State County County Subdivision Place	Total households	Family households: Total: Number	Family households: Total: Percent with own children under 18 years	Family households: Married-couple family: Number	Family households: Married-couple family: Percent with own children under 18 years	Family households: Female householder, no husband present: Number	Family households: Female householder, no husband present: Percent with own children under 18 years	Nonfamily households: Total	Nonfamily households: Householder living alone: Total	Nonfamily households: Householder living alone: 65 years and over	Average size: Households	Average size: Families
Barry County—Con.												
McDonald township	310	248	45.6	213	44.1	17	41.2	62	50	20	2.85	3.15
McDowell township	104	86	34.9	68	29.4	12	58.3	18	17	6	2.64	2.91
Mineral township	331	245	47.3	220	46.4	16	56.3	86	76	29	2.68	3.16
Monett township	2 295	1 491	49.9	1 145	45.9	249	63.1	804	685	338	2.49	3.10
Monett city (part)	2 024	1 271	50.7	940	46.4	238	62.6	753	640	320	2.47	3.11
Mountain township	120	82	47.6	70	44.3	8	62.5	38	33	13	2.49	3.05
Ozark township	314	256	46.9	230	45.2	18	44.4	58	52	18	2.80	3.14
Pioneer township	71	48	45.8	40	47.5	2	50.0	23	21	7	2.62	3.25
Pleasant Ridge township	157	118	46.6	106	45.3	7	57.1	39	31	7	2.73	3.20
Purdy township	784	555	51.7	441	47.4	84	69.0	229	202	115	2.59	3.12
Purdy city	432	288	52.4	218	46.8	51	68.6	144	131	85	2.55	3.20
Roaring River township	611	446	29.1	383	23.8	46	60.9	165	137	70	2.28	2.64
Chain-O-Lakes village	64	40	15.0	37	13.5	2	-	24	21	15	1.98	2.48
Shell Knob township	524	377	27.1	341	23.2	24	58.3	147	129	70	2.25	2.63
Shell Knob CDP (part)	249	175	24.6	162	22.8	6	33.3	74	64	39	2.20	2.63
Sugar Creek township	717	513	49.5	396	47.0	73	54.8	204	165	53	2.75	3.23
Seligman city	317	223	49.3	159	47.2	41	48.8	94	71	27	2.77	3.23
Washburn township	414	303	48.8	243	45.3	43	58.1	111	95	52	2.58	3.00
Washburn city	175	122	54.9	86	46.5	28	67.9	53	47	25	2.56	3.01
Wheaton township	434	322	50.3	259	45.6	42	76.2	112	99	59	2.62	3.05
Wheaton city	285	197	53.3	155	47.1	30	80.0	88	78	52	2.53	3.05
White River township	1 176	842	20.0	761	17.3	54	42.6	334	291	167	2.07	2.41
Arrow Point village	62	43	23.3	39	20.5	3	33.3	19	16	7	2.15	2.51
Emerald Beach village	120	85	21.2	77	19.5	4	-	35	31	18	2.08	2.45
Shell Knob CDP (part)	262	193	11.9	177	11.3	12	8.3	69	61	44	2.01	2.31
Barton County	4 895	3 440	48.3	2 845	45.2	417	63.1	1 455	1 291	652	2.53	3.04
Barton City township	95	77	45.5	73	46.6	2	50.0	18	15	12	2.69	3.03
Central township	202	151	46.4	129	44.2	10	40.0	51	45	15	2.53	2.97
City township	1 835	1 154	50.9	884	46.3	210	63.8	681	611	332	2.35	2.98
Lamar city	1 835	1 154	50.9	884	46.3	210	63.8	681	611	332	2.35	2.98
Doylesport township	89	68	45.6	60	41.7	6	83.3	21	18	7	2.75	3.21
Golden City township	517	333	46.5	268	46.6	42	57.1	184	162	74	2.43	3.08
Golden City city	369	226	48.2	175	48.6	37	56.8	143	124	59	2.37	3.08
Lamar township	565	455	46.6	402	44.5	35	65.7	110	100	41	2.72	3.02
Lamar Heights village	89	60	45.0	47	34.0	8	87.5	29	26	7	2.43	2.92
Leroy township	99	66	43.9	59	40.7	3	66.7	33	31	15	2.40	3.06
Liberal city (part)	18	1	-	1	-	-	(X)	17	17	10	1.06	2.00
Milford township	117	88	38.6	73	37.0	10	50.0	29	23	10	2.48	2.83
Milford village	20	15	33.3	11	27.3	3	66.7	5	3	1	2.60	2.87
Nashville township	143	109	44.0	98	44.9	7	42.9	34	31	15	2.77	3.26
Newport township	109	88	47.7	75	49.3	9	22.2	21	15	4	3.25	3.61
Northfork township	95	76	42.1	71	38.0	1	100.0	19	16	6	2.69	3.04
Ozark township	425	307	55.4	241	49.8	51	74.5	118	110	62	2.59	3.08
Burgess town	25	18	66.7	16	68.8	2	50.0	7	5	2	2.80	3.39
Liberal city (part)	310	212	56.6	154	48.7	46	76.1	98	93	54	2.45	2.98
Richland township	220	184	45.1	160	43.8	11	36.4	36	31	14	2.78	3.01
South West township	249	178	51.1	156	45.5	14	100.0	71	60	30	2.69	3.20
Mindenmines city	149	101	56.4	83	49.4	12	100.0	48	40	20	2.74	3.35
Union township	135	106	40.6	96	39.6	6	50.0	29	23	15	2.57	2.86
Bates County	6 511	4 556	46.1	3 830	42.6	498	64.1	1 955	1 697	907	2.51	3.02
Charlotte township	137	110	40.0	102	38.2	5	80.0	27	20	9	2.68	2.94
Deepwater township	108	73	35.6	65	38.5	8	12.5	35	29	20	2.29	2.77
Deer Creek township	801	602	50.5	502	47.6	72	65.3	199	177	82	2.63	3.05
Adrian city (part)	557	403	52.4	333	48.6	58	67.2	154	139	69	2.61	3.10
East Boone township	175	133	48.1	121	46.3	3	100.0	42	34	10	2.75	3.17
Elkhart township	113	83	44.6	78	44.9	1	100.0	30	22	10	2.69	3.19
Grand River township	90	71	45.1	66	47.0	3	33.3	19	16	8	2.79	3.15
Homer township	167	118	44.1	99	39.4	9	77.8	49	40	19	2.69	3.22
Amoret city	81	52	50.0	37	40.5	9	77.8	29	27	14	2.60	3.33
Howard township	202	159	48.4	146	45.9	10	80.0	43	40	18	2.73	3.14
Hume town	122	93	54.8	83	51.8	10	80.0	29	26	11	2.76	3.23
Hudson township	92	70	41.4	65	41.5	3	-	22	19	4	2.49	2.89
Lone Oak township	106	78	43.6	72	44.4	3	33.3	28	22	11	2.76	3.22
Mingo township	93	72	41.7	60	35.0	8	100.0	21	20	5	2.53	2.89
Mound township	321	224	42.4	192	41.1	20	45.0	97	83	60	2.52	3.03
Adrian city (part)	125	67	38.8	60	38.3	4	25.0	58	55	49	2.07	2.90
Passaic town	14	10	40.0	6	33.3	2	50.0	4	4	2	2.86	3.40
Mount Pleasant township	2 064	1 315	45.4	1 045	39.0	195	67.2	749	672	390	2.35	2.95
Butler city	1 723	1 048	48.0	798	40.7	179	68.2	675	606	364	2.32	2.97
New Home township	87	62	41.9	57	42.1	2	50.0	25	20	10	2.55	3.05
Osage township	740	486	47.7	382	43.5	84	63.1	254	224	138	2.48	3.10
Rich Hill city	617	392	48.0	302	42.4	72	65.3	225	200	128	2.37	3.00
Pleasant Gap township	107	80	33.8	74	33.8	5	40.0	27	21	10	2.47	2.88
Prairie township	56	46	43.5	41	43.9	4	25.0	10	8	4	2.73	3.07
Rockville township	119	77	40.3	62	35.5	7	57.1	42	36	20	2.28	2.78
Rockville city	77	40	40.0	29	31.0	6	66.7	37	32	18	2.10	2.83
Shawnee township	103	83	41.0	74	43.2	5	20.0	20	18	4	2.69	3.02
Spruce township	116	86	47.7	73	43.8	7	71.4	30	27	16	2.48	2.95
Summit township	117	95	49.5	82	45.1	8	87.5	22	17	6	2.71	2.91
Walnut township	170	117	47.9	104	46.2	6	83.3	53	43	20	2.46	3.01
Foster village	52	35	62.9	32	62.5	1	100.0	17	17	10	2.50	3.23
West Boone township	215	166	53.0	138	50.0	18	61.1	49	40	18	2.71	3.08
Drexel city (part)	47	36	50.0	28	42.9	4	50.0	11	9	3	2.53	2.89
Merwin village	32	22	63.6	18	61.1	3	100.0	10	9	5	2.59	3.14
West Point township	212	150	51.3	130	47.7	12	66.7	62	49	15	2.70	3.21
Amsterdam city	102	70	52.9	58	48.3	7	71.4	32	24	7	2.75	3.30
Benton County	7 420	5 176	33.3	4 425	28.7	504	62.5	2 244	1 955	1 023	2.28	2.72
Alexander township	177	126	14.3	119	14.3	6	16.7	51	40	21	2.15	2.48
Cole township	843	591	22.7	519	17.7	41	58.5	252	211	91	2.16	2.52
Fristoe township	957	674	36.2	556	29.0	76	72.4	283	226	107	2.31	2.68
Lindsey township	1 829	1 228	34.1	1 019	29.1	155	60.6	601	535	292	2.24	2.71

Table 7. **Households and Families: 2000**—Con.

[For information on confidentiality protection, nonsampling error, and definitions, see text]

State County County Subdivision Place	Total households	Family households: Total: Number	Family households: Total: Percent with own children under 18 years	Family households: Married-couple family: Number	Family households: Married-couple family: Percent with own children under 18 years	Family households: Female householder, no husband present: Number	Family households: Female householder, no husband present: Percent with own children under 18 years	Nonfamily households: Total	Nonfamily households: Householder living alone: Total	Nonfamily households: Householder living alone: 65 years and over	Average size: Households	Average size: Families
Benton County—Con.												
Lindsey township—Con.												
Warsaw city	923	539	41.4	413	34.1	99	66.7	384	356	198	2.12	2.78
Tom township	884	614	19.7	541	16.5	46	45.7	270	240	119	2.11	2.49
Union township	617	436	28.2	382	23.0	37	75.7	181	154	76	2.26	2.64
White township	895	639	44.9	536	40.3	73	74.0	256	226	130	2.45	2.94
Ionia town (part)	47	29	51.7	25	48.0	3	66.7	18	16	8	2.30	2.97
Lincoln city	418	275	50.2	216	42.1	43	86.0	143	129	86	2.34	2.95
Williams township	1 218	868	43.4	753	41.0	70	54.3	350	323	187	2.45	2.96
Cole Camp city	451	261	44.8	222	43.2	26	46.2	190	184	124	2.16	2.96
Bollinger County	4 576	3 463	45.3	2 921	42.6	385	61.8	1 113	987	482	2.59	3.00
Crooked Creek township	456	357	44.5	300	41.3	36	61.1	99	88	45	2.59	2.94
Filmore township	199	162	32.7	144	30.6	10	50.0	37	35	15	2.55	2.86
Liberty township	448	342	49.1	291	48.5	35	48.6	106	94	44	2.73	3.16
Lorance township	1 680	1 235	46.2	1 003	42.5	181	64.6	445	396	197	2.55	3.00
Glen Allen town	50	38	57.9	27	48.1	9	88.9	12	10	7	2.90	3.39
Marble Hill city	642	414	49.3	299	41.5	100	71.0	228	209	109	2.31	2.93
Scopus township	487	393	48.3	355	45.1	25	80.0	94	76	36	2.71	3.00
Union township	392	287	43.2	249	41.4	28	60.7	105	96	50	2.59	3.06
Wayne township	562	417	44.4	352	42.6	47	57.4	145	130	63	2.52	2.95
Zalma village	38	27	51.9	16	37.5	10	70.0	11	10	3	2.45	2.85
Whitewater township	352	270	44.4	227	42.7	23	56.5	82	72	32	2.59	2.99
Sedgewickville village	69	54	57.4	46	58.7	5	60.0	15	12	8	2.86	3.26
Boone County	53 094	31 391	51.3	24 177	46.8	5 529	69.5	21 703	15 261	3 289	2.38	2.97
Bourbon township	1 001	752	49.6	641	47.4	64	64.1	249	208	98	2.69	3.12
Sturgeon city	382	260	46.5	201	42.3	37	59.5	122	106	62	2.42	2.91
Cedar township	4 469	3 405	51.5	2 823	47.7	434	71.4	1 064	809	236	2.63	2.99
Ashland city	748	496	56.5	347	49.0	130	74.6	252	202	76	2.37	2.87
Columbia city (part)	218	198	57.6	185	56.2	9	77.8	20	11	4	3.12	3.27
Hartsburg town	54	30	36.7	25	24.0	3	100.0	24	21	11	2.00	2.67
McBaine town	9	3	100.0	-	(X)	3	100.0	6	4	-	1.89	2.67
Centralia township	1 840	1 322	52.3	1 062	47.6	207	72.0	518	453	233	2.49	2.95
Centralia city (part)	1 505	1 033	55.0	802	49.8	189	73.0	472	417	218	2.45	2.97
Columbia township	15 761	6 782	47.3	4 880	41.0	1 427	67.3	8 979	5 763	831	2.15	2.82
Columbia city (part)	12 127	4 302	45.5	2 911	37.1	1 053	67.9	7 825	4 900	683	2.04	2.73
Missouri township	25 734	15 881	53.2	12 123	48.9	2 954	70.1	9 853	7 206	1 670	2.42	3.00
Columbia city (part)	21 250	12 739	52.3	9 748	48.1	2 366	68.7	8 511	6 220	1 500	2.37	2.99
Rocheport city	101	56	37.5	46	41.3	6	16.7	45	38	18	2.06	2.73
Perche township	1 496	1 136	50.3	951	46.3	129	73.6	360	288	75	2.70	3.08
Harrisburg town	77	51	49.0	39	43.6	10	80.0	26	24	13	2.39	2.96
Rocky Fork township	2 793	2 113	50.6	1 697	46.3	314	69.1	680	534	146	2.63	3.00
Columbia city (part)	94	56	80.4	17	52.9	36	97.2	38	34	1	2.27	2.91
Hallsville city	404	275	55.3	213	48.4	50	80.0	129	113	50	2.42	2.98
Buchanan County	33 557	21 928	46.9	16 556	42.2	4 013	62.2	11 629	9 702	4 204	2.42	2.98
Agency township	442	369	50.9	326	49.7	29	65.5	73	55	15	2.79	3.04
Agency village	214	177	53.7	149	52.3	20	65.0	37	27	6	2.80	3.04
Bloomington township	256	204	45.6	178	44.4	17	47.1	52	45	20	2.73	3.05
De Kalb town	101	73	47.9	64	46.9	5	60.0	28	25	15	2.54	3.04
Center township	1 084	829	47.4	704	44.6	75	69.3	255	212	102	2.74	3.15
St. Joseph city (part)	362	266	47.7	201	40.8	41	75.6	96	83	43	2.68	3.14
Crawford township	380	291	41.2	248	37.5	32	68.8	89	68	32	2.58	2.91
Jackson township	188	149	47.0	124	46.8	14	42.9	39	29	8	2.74	3.05
Dearborn city (part)	-	-	(X)	-	(X)	-	(X)	-	-	-	-	-
Lake township	19	15	33.3	13	23.1	1	100.0	4	4	3	2.58	2.93
Marion township	476	361	42.7	314	40.4	32	53.1	115	102	48	2.58	2.99
Easton city	104	66	59.1	54	57.4	8	62.5	38	36	15	2.48	3.26
Platte township	166	124	38.7	112	36.6	8	75.0	42	34	11	2.51	2.88
Gower city (part)	10	8	37.5	7	28.6	1	100.0	2	2	1	2.30	2.63
Rush township	350	235	48.5	194	45.9	19	63.2	115	97	42	2.49	3.07
Lewis and Clark Village town	66	39	51.3	35	48.6	2	100.0	27	23	11	2.35	3.08
Rushville town	113	79	49.4	61	44.3	8	62.5	34	29	14	2.48	2.99
Tremont township	237	188	41.0	173	41.6	10	40.0	49	40	17	2.68	2.99
Washington township	29 698	18 971	47.1	14 000	42.0	3 764	62.3	10 727	8 959	3 885	2.39	2.97
St. Joseph city (part)	28 664	18 197	47.3	13 344	42.1	3 685	62.2	10 467	8 747	3 796	2.39	2.97
Wayne township	261	192	41.1	170	40.0	12	50.0	69	57	21	2.67	3.11
St. Joseph city (part)	-	-	(X)	-	(X)	-	(X)	-	-	-	-	-
Butler County	16 718	11 313	43.9	8 772	39.1	1 932	61.3	5 405	4 684	2 121	2.39	2.91
Ash Hill township	1 451	1 015	42.9	800	39.6	156	54.5	436	393	224	2.41	2.91
Fisk city	169	102	42.2	71	38.0	25	48.0	67	60	31	2.15	2.80
Qulin city	210	121	43.8	88	36.4	28	67.9	89	85	49	2.20	2.98
Beaver Dam township	1 561	1 188	44.4	1 026	41.1	118	65.3	373	313	117	2.54	2.90
Black River township	540	422	43.4	370	39.7	36	63.9	118	104	45	2.61	2.96
Cane Creek township	204	151	38.4	136	37.5	9	44.4	53	45	15	2.48	2.89
Coon Island township	83	59	44.1	47	40.4	9	55.6	24	19	9	2.64	3.12
Epps township	979	764	47.4	667	45.1	66	59.1	215	171	53	2.65	3.00
Gillis Bluff township	299	227	39.6	195	38.5	22	40.9	72	63	31	2.54	2.92
Neely township	511	340	46.5	256	41.8	59	59.3	171	156	66	2.46	3.07
Neelyville city	194	127	52.8	82	46.3	33	57.6	67	60	25	2.51	3.12
Poplar Bluff township	10 383	6 658	44.3	4 862	38.3	1 414	62.4	3 725	3 235	1 484	2.32	2.90
Poplar Bluff city	7 077	4 297	46.0	2 955	38.7	1 097	63.6	2 780	2 468	1 203	2.27	2.91
St. Francois township	707	489	35.6	413	31.0	43	58.1	218	185	77	2.30	2.74
Caldwell County	3 523	2 503	45.5	2 085	41.5	282	68.4	1 020	898	459	2.51	3.04
Breckenridge township	259	176	44.9	138	41.3	26	61.5	83	73	27	2.42	3.00
Breckenridge city	191	123	48.0	87	42.5	25	64.0	68	60	23	2.38	3.02
Davis township	513	338	50.9	255	45.1	59	67.8	175	152	85	2.41	3.00
Braymer city	392	248	50.8	183	44.8	49	67.3	144	126	70	2.32	2.93
Fairview township	64	48	31.3	43	30.2	3	33.3	16	14	7	2.52	2.98
Gomer township	110	91	38.5	79	38.0	7	14.3	19	18	10	2.71	3.03
Grant township	498	345	40.9	293	37.5	30	73.3	153	128	63	2.46	2.98
Polo city	239	150	45.3	118	40.7	18	77.8	89	75	41	2.44	3.09

Table 7. **Households and Families: 2000**—Con.

[For information on confidentiality protection, nonsampling error, and definitions, see text]

State County County Subdivision Place	Total households	Family households: Total: Number	Family households: Total: Percent with own children under 18 years	Family households: Married-couple family: Number	Family households: Married-couple family: Percent with own children under 18 years	Family households: Female householder, no husband present: Number	Family households: Female householder, no husband present: Percent with own children under 18 years	Nonfamily households: Total	Nonfamily households: Householder living alone: Total	Nonfamily households: Householder living alone: 65 years and over	Average size: Households	Average size: Families
Caldwell County—Con.												
Hamilton township	944	642	48.8	516	41.9	90	82.2	302	271	154	2.44	3.02
Hamilton city	744	482	49.6	370	40.8	81	85.2	262	236	139	2.36	2.98
Kidder township	331	254	48.4	217	47.0	25	60.0	77	69	28	2.69	3.11
Kidder city	109	79	46.8	63	44.4	10	60.0	30	30	15	2.49	3.01
Kingston township	215	150	42.0	134	40.3	12	50.0	65	58	33	2.52	3.11
Kingston city	123	76	48.7	67	46.3	8	62.5	47	43	26	2.33	3.09
Lincoln township	184	138	42.0	118	39.8	11	45.5	46	42	23	2.56	3.03
Cowgill city	96	65	46.2	56	48.2	8	25.0	31	29	15	2.57	3.26
Mirabile township	132	103	50.5	96	47.9	5	100.0	29	24	9	2.74	3.17
New York township	98	76	40.8	72	43.1	2	-	22	21	7	2.61	3.07
Rockford township	175	142	40.1	124	36.3	12	66.7	33	28	13	2.73	3.05
Callaway County	14 416	10 338	49.9	8 228	45.1	1 502	68.3	4 078	3 312	1 269	2.56	3.00
Auxvasse township	411	293	50.5	238	43.7	33	81.8	118	98	35	2.53	2.99
Bourbon township	696	515	42.3	450	39.8	38	55.3	181	137	33	2.49	2.86
Caldwell township	166	142	49.3	128	47.7	9	77.8	24	20	8	2.90	3.13
Calwood township	381	288	47.9	235	41.3	33	72.7	93	71	31	2.62	2.97
Cedar township	899	701	49.8	579	46.6	90	65.6	198	171	71	2.68	3.05
Lake Mykee Town village	117	105	41.9	91	39.6	9	66.7	12	11	4	2.79	2.96
New Bloomfield city	237	158	62.0	120	62.5	36	63.9	79	74	38	2.53	3.20
Cleveland township	269	194	46.9	165	45.5	21	47.6	75	66	22	2.52	2.97
Cote Sans Dessein township	426	344	49.4	305	49.2	25	40.0	82	78	27	2.72	3.08
East Fulton township	2 992	1 965	49.8	1 506	43.9	336	67.6	1 027	850	389	2.41	2.94
Fulton city (part)	1 841	1 095	47.3	792	39.1	222	67.1	746	637	320	2.24	2.86
Guthrie township	203	163	46.6	138	46.4	16	62.5	40	35	8	2.86	3.21
Jackson township	803	566	50.7	438	44.1	83	74.7	237	189	94	2.56	2.99
Auxvasse city	381	240	50.4	183	44.8	43	72.1	141	119	70	2.34	2.91
Liberty township	282	223	52.5	193	47.7	14	85.7	59	40	17	2.83	3.11
McCredie township	226	178	48.3	141	42.6	25	72.0	48	37	16	2.58	2.80
Kingdom City village	51	36	41.7	28	35.7	6	66.7	15	11	7	2.37	2.69
Nine Mile Prairie township	301	221	44.8	192	42.2	19	63.2	80	67	28	2.54	2.97
Round Prairie township	321	263	54.8	222	52.7	27	70.4	58	41	8	2.91	3.13
St. Aubert township	636	502	51.2	423	48.0	57	71.9	134	116	46	2.70	3.02
Mokane city	77	49	61.2	38	55.3	11	81.8	28	23	10	2.44	3.00
Shamrock township	155	118	42.4	105	38.1	6	66.7	37	26	12	2.56	2.86
Summit township	2 973	2 230	52.9	1 785	48.0	308	71.8	743	589	162	2.67	3.06
Holts Summit city	1 124	795	55.3	569	47.1	160	74.4	329	273	81	2.58	3.04
Jefferson City city (part)	10	6	50.0	5	60.0	-	(X)	4	4	2	2.50	3.50
West Fulton township	2 276	1 432	49.1	985	41.5	362	66.9	844	681	262	2.40	2.98
Fulton city (part)	1 859	1 113	49.6	720	41.0	327	66.7	746	604	231	2.33	2.95
Camden County	15 779	11 298	33.3	9 751	28.3	1 038	65.1	4 481	3 679	1 502	2.31	2.68
Adair township	1 309	938	20.9	831	16.8	67	53.7	371	310	150	2.12	2.45
Climax Springs village	37	19	63.2	14	57.1	4	75.0	18	15	5	2.16	2.95
Auglaize township	852	643	46.3	555	44.5	48	60.4	209	182	70	2.60	3.01
Richland city (part)	44	26	57.7	19	57.9	4	75.0	18	15	6	2.32	3.08
Stoutland village (part)	65	42	45.2	33	48.5	6	16.7	23	23	7	2.25	2.93
Jackson township	253	198	40.9	170	36.5	15	60.0	55	44	22	2.62	2.92
Jasper township	2 374	1 717	18.8	1 559	14.6	105	57.1	657	533	251	2.12	2.41
Sunrise Beach village (part)	125	82	25.6	71	19.7	8	62.5	43	34	19	2.18	2.52
Kiheka township	1 648	1 198	50.9	936	45.2	192	70.3	450	357	151	2.57	2.97
Camdenton city (part)	496	317	56.5	201	48.8	90	70.0	179	157	80	2.42	3.02
Osage Beach city (part)	1	1	-	1	-	-	(X)	-	-	-	3.00	3.00
Niangua township	1 324	905	36.1	755	29.9	109	67.0	419	362	182	2.26	2.71
Camdenton city (part)	485	285	54.0	192	46.4	72	69.4	200	178	99	2.25	2.92
Osage township	2 055	1 439	31.8	1 264	27.5	114	60.5	616	485	160	2.27	2.63
Linn Creek city	94	60	60.0	39	59.0	13	76.9	34	27	12	2.73	3.30
Osage Beach city (part)	654	439	27.8	380	22.9	41	56.1	215	172	42	2.14	2.53
Osceola township	1 482	1 081	31.2	946	25.5	90	72.2	401	335	132	2.29	2.64
Camdenton city (part)	168	107	56.1	71	46.5	27	74.1	61	50	20	2.47	3.10
Pawhuska township	2 554	1 714	30.2	1 482	24.2	167	70.1	840	692	216	2.16	2.59
Lake Ozark city (part)	60	32	34.4	29	31.0	1	100.0	28	25	8	2.03	2.75
Osage Beach city (part)	889	535	35.0	432	28.2	75	65.3	354	290	103	2.12	2.66
Village of Four Seasons village	641	496	30.0	436	23.6	45	77.8	145	117	33	2.33	2.62
Russell township	990	746	38.9	653	36.3	55	58.2	244	208	103	2.51	2.88
Macks Creek city	109	69	58.0	57	52.6	10	80.0	40	37	24	2.45	3.17
Warren township	938	719	45.1	600	41.0	76	67.1	219	171	65	2.62	2.95
Cape Girardeau County	26 980	17 941	46.9	14 517	43.7	2 633	62.5	9 039	7 365	2 715	2.42	2.96
Apple Creek township	718	564	44.0	495	43.4	40	52.5	154	133	62	2.70	3.07
Oak Ridge town	82	64	31.3	52	26.9	8	62.5	18	15	7	2.46	2.78
Old Appleton town	28	23	56.5	22	54.5	-	(X)	5	3	1	2.93	3.22
Byrd township	6 056	4 502	51.3	3 751	47.7	595	70.4	1 554	1 370	616	2.56	3.00
Jackson city (part)	4 675	3 357	51.4	2 764	47.4	467	71.9	1 318	1 179	556	2.50	2.99
Cape Girardeau township	15 316	8 990	44.9	6 879	40.6	1 659	61.2	6 326	5 018	1 694	2.27	2.91
Cape Girardeau city (part)	14 288	8 229	44.4	6 266	40.0	1 548	61.0	6 059	4 811	1 642	2.24	2.90
Dutchtown village (part)	13	10	60.0	5	40.0	5	80.0	3	3	1	2.85	3.20
Jackson city (part)	18	14	42.9	10	40.0	1	100.0	4	2	1	2.39	2.64
Scott City city (part)	-	-	(X)	-	(X)	-	(X)	-	-	-	-	-
Hubble township	630	515	41.9	463	41.3	34	44.1	115	104	57	2.67	2.99
Allenville village	42	30	33.3	24	29.2	6	50.0	12	11	7	2.48	2.97
Dutchtown village (part)	23	18	38.9	16	37.5	2	50.0	5	5	1	2.70	3.17
Gordonville village	154	130	46.9	120	47.5	7	42.9	24	21	13	2.76	3.03
Whitewater town	48	37	21.6	31	16.1	5	40.0	11	11	6	2.35	2.76
Kinder township	369	301	43.5	269	41.3	26	61.5	68	62	23	2.71	3.04
Liberty township	166	144	45.8	131	45.8	7	57.1	22	16	7	2.91	3.10
Randol township	1 437	1 153	48.1	978	46.1	115	62.6	284	224	76	2.72	3.02
Cape Girardeau city (part)	92	64	68.8	38	65.8	19	73.7	28	18	8	2.80	3.33
Jackson city (part)	15	12	50.0	12	50.0	-	(X)	3	3	2	2.60	3.00
Shawnee township	1 271	1 006	50.3	885	49.8	90	51.1	265	221	66	2.72	3.08
Pocahontas town	45	33	51.5	28	53.6	3	33.3	12	9	3	2.82	3.36
Welch township	538	380	45.3	323	43.7	34	47.1	158	139	74	2.50	3.01
Delta city	204	136	52.9	108	52.8	19	47.4	68	60	34	2.53	3.16
Whitewater township	479	386	46.1	343	44.3	33	60.6	93	78	40	2.64	2.94

Table 7. **Households and Families: 2000**—Con.

[For information on confidentiality protection, nonsampling error, and definitions, see text]

State County County Subdivision Place	Total households	Family households: Total: Number	Family households: Total: Percent with own children under 18 years	Family households: Married-couple family: Number	Family households: Married-couple family: Percent with own children under 18 years	Family households: Female householder, no husband present: Number	Family households: Female householder, no husband present: Percent with own children under 18 years	Nonfamily households: Total	Nonfamily households: Householder living alone: Total	Nonfamily households: Householder living alone: 65 years and over	Average size: Households	Average size: Families
Carroll County	4 169	2 879	43.7	2 395	40.5	333	58.6	1 290	1 161	648	2.42	2.96
Carrollton township	1 797	1 155	45.4	904	39.6	191	65.4	642	583	332	2.32	2.92
Carrollton city (part)	1 597	991	45.6	757	39.2	178	65.7	606	552	314	2.27	2.92
Cherry Valley township	17	13	30.8	11	36.4	2	-	4	4	3	2.47	2.92
Combs township	96	79	50.6	71	46.5	1	-	17	17	10	2.71	3.03
De Witt township	109	85	40.0	74	40.5	6	16.7	24	20	6	2.43	2.79
De Witt city	42	33	54.5	28	57.1	3	33.3	9	6	2	2.86	3.27
Egypt township	447	291	41.6	237	37.1	31	67.7	156	142	80	2.26	2.85
Norborne city	358	221	45.7	179	42.5	23	65.2	137	124	73	2.25	2.93
Eugene township	69	56	37.5	48	37.5	5	40.0	13	10	5	2.67	2.96
Fairfield township	79	54	42.6	50	44.0	3	-	25	22	12	2.46	3.06
Hill township	88	71	46.5	64	46.9	4	-	17	17	12	2.72	3.11
Hurricane township	283	200	47.0	168	44.6	18	55.6	83	73	40	2.46	2.99
Hale city	190	128	54.7	99	52.5	17	58.8	62	52	29	2.49	3.10
Leslie township	65	45	44.4	39	46.2	4	50.0	20	18	9	2.69	3.33
Moss Creek township	34	23	34.8	23	34.8	-	(X)	11	8	6	2.47	2.96
Prairie township	82	63	31.7	60	31.7	3	33.3	19	19	12	2.41	2.84
Ridge township	220	150	43.3	133	39.8	11	90.9	70	60	36	2.50	3.07
Bosworth city	153	103	45.6	87	41.4	10	90.0	50	41	25	2.50	3.09
Rockford township	45	34	32.4	31	25.8	3	100.0	11	8	4	2.49	2.79
Stokes Mound township	168	129	41.9	114	37.7	7	57.1	39	37	22	2.57	2.96
Tina village	72	56	44.6	47	38.3	5	80.0	16	16	11	2.68	3.07
Sugartree township	8	6	66.7	6	66.7	-	(X)	2	2	1	3.13	3.83
Trotter township	102	80	48.8	74	50.0	4	25.0	22	19	7	2.71	3.14
Van Horn township	198	151	35.8	136	36.0	10	40.0	47	41	25	2.63	3.07
Bogard city	98	68	36.8	62	32.3	5	80.0	30	27	20	2.39	2.93
Wakenda township	186	138	44.9	103	46.6	27	37.0	48	43	21	2.51	2.94
Carrollton city (part)	119	83	49.4	55	50.9	22	45.5	36	32	14	2.48	2.98
Washington township	76	56	50.0	49	49.0	3	33.3	20	18	5	2.68	3.07
Carter County	2 378	1 673	43.8	1 365	40.6	211	60.2	705	635	300	2.46	2.97
Carter township	953	629	42.4	517	37.3	76	65.8	324	296	142	2.29	2.85
Van Buren town	390	223	45.3	168	41.7	43	53.5	167	158	92	2.07	2.76
Jackson township	270	199	46.2	157	43.9	24	66.7	71	60	23	2.58	2.98
Ellsinore city (part)	-	-	(X)	-	(X)	-	(X)	-	-	-	-	-
Johnson township	908	675	44.6	549	42.3	93	55.9	233	209	105	2.63	3.07
Ellsinore city (part)	162	100	41.0	77	36.4	17	58.8	62	59	41	2.20	2.85
Grandin city	90	65	41.5	49	36.7	12	66.7	25	21	6	2.56	2.97
Kelly township	107	76	39.5	62	37.1	7	57.1	31	28	16	2.38	2.89
Pike township	140	94	45.7	80	46.3	11	45.5	46	42	14	2.43	3.03
Cass County	30 168	22 978	50.0	19 181	47.1	2 744	65.8	7 190	6 034	2 572	2.69	3.09
Austin township	650	495	47.9	420	44.5	52	63.5	155	138	80	2.58	2.97
Archie city	360	250	53.2	205	52.2	35	54.3	110	102	64	2.47	3.02
Big Creek township	1 223	1 055	41.3	986	40.5	33	45.5	168	133	51	2.78	2.99
Lake Winnebago city	350	289	33.6	271	32.1	10	50.0	61	51	23	2.58	2.84
Lee's Summit city (part)	395	361	46.5	348	46.6	6	33.3	34	25	6	2.99	3.12
Camp Branch township	805	634	47.5	547	47.0	56	57.1	171	150	75	2.77	3.16
East Lynne city	107	75	60.0	61	57.4	6	100.0	32	27	13	2.80	3.40
Garden City city (part)	237	160	55.0	130	53.8	22	72.7	77	72	45	2.49	3.14
Coldwater township	524	377	51.2	325	49.5	42	59.5	147	134	66	2.56	3.08
Drexel city (part)	392	268	53.0	229	51.5	30	60.0	124	117	59	2.48	3.09
Dayton township	337	265	45.7	236	44.9	15	53.3	72	58	20	2.73	3.06
Garden City city (part)	83	61	52.5	52	48.1	7	71.4	22	19	8	2.65	3.10
Dolan township	613	481	45.9	410	43.7	50	52.0	132	104	47	2.77	3.12
Freeman city	172	142	50.0	110	49.1	27	51.9	30	25	12	3.01	3.30
Lake Annette city	83	42	35.7	32	21.9	5	60.0	41	34	8	1.96	2.64
Everett township	174	145	44.8	128	45.3	9	55.6	29	23	7	2.90	3.21
Grand River township	4 059	2 883	49.7	2 315	45.9	417	66.9	1 176	1 012	460	2.56	3.05
Harrisonville city (part)	3 079	2 040	52.6	1 549	47.8	374	69.3	1 039	898	427	2.46	3.03
Index township	556	406	49.5	335	46.6	51	64.7	150	116	42	2.61	3.03
Garden City city (part)	275	179	50.8	135	47.4	32	62.5	96	74	27	2.51	3.08
Gunn City village	32	25	56.0	21	52.4	4	75.0	7	5	2	2.66	3.00
Mount Pleasant township	7 239	5 297	52.3	4 114	48.8	878	65.5	1 942	1 609	486	2.66	3.11
Belton city (part)	6 202	4 512	55.8	3 411	52.4	828	66.8	1 690	1 391	424	2.70	3.16
Kansas City city (part)	70	23	30.4	22	31.8	1	-	47	46	-	1.49	2.43
Peculiar township	923	719	49.2	621	48.0	74	60.8	204	168	81	2.74	3.10
Harrisonville city (part)	378	261	58.2	200	55.5	55	69.1	117	102	56	2.64	3.19
Pleasant Hill township	2 387	1 762	54.3	1 437	50.0	230	74.3	625	513	214	2.68	3.11
Baldwin Park village	41	27	59.3	18	50.0	8	75.0	14	8	4	2.80	3.26
Pleasant Hill city	2 070	1 509	55.8	1 214	51.2	213	76.1	561	470	195	2.66	3.12
Polk township	628	513	46.0	465	44.3	29	58.6	115	96	47	2.76	3.05
Strasburg city	51	35	48.6	28	42.9	3	66.7	16	12	8	2.67	3.23
Raymore township	6 701	5 211	51.0	4 467	48.4	552	68.7	1 490	1 290	702	2.70	3.09
Belton city (part)	1 743	1 295	54.9	1 039	52.0	196	68.9	448	382	174	2.69	3.14
Raymore city (part)	4 038	3 177	52.6	2 765	50.1	305	71.5	861	762	466	2.72	3.10
Sherman township	289	212	51.4	184	50.5	17	58.8	77	68	32	2.66	3.17
Creighton city	128	84	58.3	68	57.4	11	63.6	44	40	22	2.52	3.17
Union township	765	625	38.2	564	36.9	42	54.8	140	105	36	2.78	3.07
Cleveland city (part)	153	109	46.8	93	43.0	12	75.0	44	36	15	2.72	3.25
West Dolan township	316	269	40.5	247	40.5	13	46.2	47	38	15	2.82	3.07
Cleveland city (part)	59	57	43.9	54	42.6	1	100.0	2	2	1	2.98	3.04
West Line village	35	28	25.0	21	23.8	3	33.3	7	7	3	2.71	3.00
West Peculiar township	1 979	1 629	51.6	1 380	48.8	184	66.8	350	279	111	2.89	3.19
Peculiar city	953	731	55.5	578	50.5	125	74.4	222	188	82	2.73	3.14
Raymore city (part)	-	-	(X)	-	(X)	-	(X)	-	-	-	-	-
Cedar County	5 685	3 892	40.5	3 267	36.1	447	63.5	1 793	1 599	867	2.35	2.86
Benton township	419	307	38.8	272	36.4	20	50.0	112	104	52	2.50	2.94
Jerico Springs village	104	75	48.0	61	41.0	9	66.7	29	28	13	2.49	2.96
Box township	2 521	1 659	46.1	1 332	40.8	246	67.1	862	766	425	2.35	2.91
El Dorado Springs city	1 654	984	47.3	729	40.3	195	66.7	670	602	333	2.21	2.86
Cedar township	196	151	29.1	125	26.4	14	50.0	45	37	23	2.45	2.77
Jefferson township	278	203	34.5	181	33.7	18	27.8	75	68	26	2.49	2.90
Linn township	1 579	1 060	37.7	900	32.7	111	67.6	519	470	260	2.26	2.77

Table 7. **Households and Families: 2000**—Con.

[For information on confidentiality protection, nonsampling error, and definitions, see text]

State County County Subdivision Place	Total households	Family households: Total: Number	Family households: Total: Percent with own children under 18 years	Family households: Married-couple family: Number	Family households: Married-couple family: Percent with own children under 18 years	Family households: Female householder, no husband present: Number	Family households: Female householder, no husband present: Percent with own children under 18 years	Nonfamily households: Total	Nonfamily households: Householder living alone: Total	Nonfamily households: Householder living alone: 65 years and over	Average size: Households	Average size: Families
Cedar County—Con.												
Linn township—Con.												
Stockton city	814	474	43.7	381	38.1	70	67.1	340	317	193	2.14	2.85
Umber View Heights village	25	18	22.2	18	22.2	-	(X)	7	6	3	2.08	2.39
Madison township	343	243	32.5	224	29.5	9	88.9	100	84	44	2.25	2.69
Washington township	349	269	37.5	233	35.2	29	48.3	80	70	37	2.56	2.93
Chariton County	3 469	2 344	42.0	2 024	39.9	227	58.6	1 125	1 033	600	2.38	2.94
Bee Branch township	141	106	36.8	94	38.3	6	-	35	32	24	2.52	2.94
Bowling Green township	69	48	27.1	37	18.9	9	55.6	21	18	9	2.26	2.67
Dalton town	12	9	22.2	5	20.0	4	25.0	3	3	2	2.25	2.56
Brunswick township	631	389	39.6	318	36.2	52	55.8	242	220	141	2.23	2.85
Brunswick city	426	243	36.6	190	31.1	40	55.0	183	166	112	2.09	2.74
Chariton township	130	100	32.0	92	32.6	5	40.0	30	27	15	2.38	2.75
Glasgow city (part)	11	9	44.4	8	37.5	1	100.0	2	2	1	2.64	3.00
Clark township	148	103	47.6	93	46.2	5	80.0	45	36	14	2.65	3.19
Marceline city (part)	-	-	(X)	-	(X)	-	(X)	-	-	-	-	-
Cockrell township	72	50	48.0	49	49.0	1	-	22	19	7	2.49	3.08
Cunningham township	118	73	37.0	59	30.5	9	77.8	45	42	22	2.20	2.88
Sumner town	66	35	42.9	25	36.0	5	80.0	31	28	15	2.15	3.06
Keytesville township	420	253	43.1	216	39.8	28	57.1	167	156	90	2.20	2.91
Keytesville city	253	129	44.2	103	39.8	18	55.6	124	115	70	2.07	2.96
Mendon township	145	100	49.0	91	48.4	6	66.7	45	43	25	2.40	3.00
Mendon city	92	57	50.9	51	51.0	5	60.0	35	33	17	2.26	3.00
Musselfork township	163	126	34.1	113	31.9	9	66.7	37	35	20	2.39	2.74
Salisbury township	1 064	736	46.1	632	43.5	78	65.4	328	307	181	2.45	2.99
Salisbury city	744	475	46.5	390	42.6	67	67.2	269	254	152	2.30	2.93
Salt Creek township	77	56	30.4	51	31.4	4	25.0	21	19	11	2.36	2.84
Triplett township	82	59	32.2	51	29.4	5	60.0	23	23	14	2.41	2.90
Triplett city	27	18	44.4	15	33.3	2	100.0	9	9	5	2.37	3.00
Wayland township	61	39	48.7	33	54.5	3	-	22	18	7	2.34	3.00
Yellow Creek township	148	106	48.1	95	47.4	7	71.4	42	38	20	2.65	3.21
Rothville village	39	24	54.2	19	57.9	3	66.7	15	14	7	2.38	3.13
Christian County	20 425	15 652	50.3	13 064	46.8	1 909	68.6	4 773	3 907	1 428	2.63	3.00
Bruner township	294	227	44.1	195	41.5	14	64.3	67	56	19	2.67	3.04
Cassidy township	1 617	1 167	49.5	983	44.9	130	78.5	450	332	60	2.53	2.94
Fremont Hills city	224	192	40.1	181	38.1	9	77.8	32	25	3	2.67	2.85
Ozark city (part)	728	449	57.7	343	52.2	79	75.9	279	197	17	2.39	2.94
Chadwick township	177	116	42.2	94	36.2	15	66.7	61	50	27	2.39	2.93
East Benton township	137	101	43.6	87	37.9	10	80.0	36	31	11	2.58	3.02
East Finley township	1 850	1 405	53.0	1 157	49.8	188	71.3	445	368	145	2.65	3.04
Ozark city (part)	1 272	933	55.4	730	51.6	154	70.1	339	285	113	2.63	3.07
East Polk township	678	494	44.1	396	39.6	73	61.6	184	156	73	2.47	2.91
Billings city (part)	352	237	48.9	175	41.1	48	68.8	115	103	53	2.37	2.93
Garden Grove township	692	527	58.3	445	54.8	58	77.6	165	136	63	2.65	3.04
Nixa city (part)	600	453	59.8	380	56.1	52	80.8	147	120	55	2.62	3.02
Garrison township	74	65	55.4	54	50.0	8	75.0	9	9	2	3.11	3.25
Lead Hill township	61	47	38.3	40	35.0	6	66.7	14	13	6	2.39	2.77
Lincoln township	1 055	817	51.5	706	49.2	73	64.4	238	198	73	2.68	3.07
Clever city	388	282	59.2	228	56.6	40	70.0	106	91	46	2.60	3.09
Linden township	544	430	49.3	382	47.9	33	60.6	114	101	35	2.70	3.07
McCracken township	619	497	48.5	426	46.7	47	55.3	122	104	21	2.73	3.06
Ozark city (part)	13	11	45.5	11	45.5	-	(X)	2	2	2	3.00	3.36
North Galloway township	1 074	859	47.8	730	46.7	96	51.0	215	170	50	2.82	3.14
Highlandville city	321	248	49.2	189	48.1	47	48.9	73	63	18	2.72	3.10
North Linn township	258	217	45.6	196	43.9	14	64.3	41	33	12	2.77	3.03
Northview township	1 479	1 154	50.8	912	46.5	194	65.5	325	260	102	2.64	2.96
Nixa city (part)	1 122	867	53.7	666	50.3	169	65.1	255	208	77	2.64	2.99
Springfield city (part)	2	-	(X)	-	(X)	-	(X)	2	-	-	2.00	-
Oldfield township	170	141	39.0	127	37.8	10	60.0	29	24	10	2.54	2.79
Riverside township	1 174	972	49.9	857	48.2	90	65.6	202	170	67	2.68	2.96
Ozark city (part)	736	598	53.3	509	51.3	73	65.8	138	114	43	2.64	2.94
Rosedale township	2 425	1 818	56.2	1 454	50.3	264	81.4	607	478	153	2.60	2.98
Nixa city (part)	1 733	1 231	60.4	922	53.0	232	84.1	502	392	123	2.54	2.98
Seneca township	39	28	35.7	26	30.8	1	100.0	11	9	7	2.36	2.82
South Galloway township	522	424	45.3	374	43.3	39	59.0	98	81	40	2.74	3.05
Spokane CDP	38	35	68.6	30	63.3	5	100.0	3	3	2	3.50	3.69
South Linn township	74	50	46.0	39	35.9	8	87.5	24	19	7	2.47	3.00
Sparta township	769	561	49.2	434	44.2	91	69.2	208	184	85	2.52	2.94
Sparta city	463	324	54.0	228	46.1	71	76.1	139	123	63	2.47	2.92
Union Chapel township	2 638	2 020	46.5	1 740	44.3	214	58.9	618	497	176	2.56	2.94
Nixa city (part)	1 199	899	44.3	743	40.8	125	60.8	300	244	97	2.47	2.84
West Benton township	153	118	50.8	109	49.5	8	62.5	35	30	14	2.76	3.18
West Finley township	1 460	1 088	57.6	834	52.8	199	74.9	372	328	137	2.66	3.11
Ozark city (part)	886	609	63.5	414	58.5	162	76.5	277	246	106	2.58	3.16
West Polk township	392	309	40.5	267	37.1	26	57.7	83	70	33	2.57	2.90
Billings city (part)	102	70	52.9	56	48.2	7	57.1	32	28	15	2.51	3.04
Clark County	2 966	2 079	43.3	1 742	39.3	209	65.1	887	782	403	2.46	2.95
Clay township	162	121	39.7	100	38.0	11	27.3	41	34	14	2.60	2.93
Des Moines township	377	247	39.7	192	32.3	31	67.7	130	113	61	2.32	2.83
Wayland city	196	112	40.2	82	30.5	17	76.5	84	75	48	2.17	2.83
Folker township	88	70	35.7	68	35.3	-	(X)	18	15	8	2.58	2.87
Grant township	61	43	37.2	39	35.9	3	33.3	18	16	8	2.34	2.77
Jackson township	178	143	38.5	130	38.5	8	37.5	35	25	11	2.53	2.76
Jefferson township	71	56	39.3	48	37.5	5	40.0	15	13	5	2.61	2.96
Lincoln township	1 120	717	49.1	570	43.5	103	71.8	403	363	209	2.37	3.01
Kahoka city	921	563	49.9	435	43.2	88	73.9	358	326	189	2.31	3.01
Madison township	227	192	46.4	175	44.0	9	66.7	35	29	9	2.93	3.21
Sweet Home township	140	104	39.4	93	36.6	7	71.4	36	34	13	2.55	3.02
Revere town	44	34	52.9	30	53.3	1	100.0	10	8	2	2.75	3.21
Union township	115	94	42.6	84	44.0	4	50.0	21	21	5	2.73	3.11
Vernon township	79	53	47.2	47	44.7	2	100.0	26	23	8	2.43	2.94
Alexandria city	70	45	48.9	39	46.2	2	100.0	25	22	8	2.37	2.91

Table 7. **Households and Families: 2000**—Con.

[For information on confidentiality protection, nonsampling error, and definitions, see text]

State County County Subdivision Place	Total households	Family households: Total: Number	Family households: Total: Percent with own children under 18 years	Family households: Married-couple family: Number	Family households: Married-couple family: Percent with own children under 18 years	Family households: Female householder, no husband present: Number	Family households: Female householder, no husband present: Percent with own children under 18 years	Nonfamily households: Total	Nonfamily households: Householder living alone: Total	Nonfamily households: Householder living alone: 65 years and over	Average size: Households	Average size: Families
Clark County—Con.												
Washington township	87	67	29.9	59	23.7	5	100.0	20	18	13	2.29	2.58
Wyaconda city (part)	10	8	50.0	6	50.0	1	100.0	2	1	-	2.80	2.75
Wyaconda township	261	172	40.1	137	35.0	21	57.1	89	78	39	2.36	2.85
Luray village	39	27	44.4	20	40.0	5	60.0	12	10	3	2.62	3.07
Wyaconda city (part)	128	76	38.2	59	35.6	13	46.2	52	47	27	2.20	2.88
Clay County	72 558	50 120	48.9	40 192	45.9	7 392	63.1	22 438	18 267	5 350	2.50	3.00
Chouteau township	15 642	11 521	50.3	9 319	47.8	1 601	61.3	4 121	3 284	825	2.61	3.04
Birmingham village	82	56	62.5	43	58.1	7	85.7	26	20	6	2.61	3.20
Claycomo village (part)	595	345	38.3	250	31.6	71	56.3	250	214	63	2.11	2.72
Independence city (part)	-	-	(X)	-	(X)	-	(X)	-	-	-	-	-
Kansas City city (part)	14 807	11 032	50.6	8 973	48.3	1 502	61.5	3 775	2 997	737	2.63	3.05
Pleasant Valley city (part)	138	74	45.9	42	33.3	18	61.1	64	49	18	2.01	2.55
Randolph village	20	14	21.4	11	18.2	3	33.3	6	4	1	2.35	2.64
Sugar Creek city (part)	-	-	(X)	-	(X)	-	(X)	-	-	-	-	-
Fishing River township	4 117	2 825	49.5	2 150	45.0	483	65.4	1 292	1 083	454	2.51	3.01
Excelsior Springs city (part)	3 282	2 160	51.9	1 562	46.9	443	66.1	1 122	941	394	2.46	3.01
Missouri City city	110	75	42.7	58	37.9	9	66.7	35	26	8	2.68	3.23
Mosby city	79	57	61.4	43	55.8	9	88.9	22	18	9	3.06	3.54
Prathersville village	47	34	41.2	33	39.4	-	(X)	13	12	8	2.36	2.79
Gallatin township	29 910	18 052	43.6	13 743	39.1	3 243	60.6	11 858	9 700	2 658	2.26	2.88
Avondale city	219	146	40.4	109	35.8	21	52.4	73	50	12	2.42	2.84
Gladstone city	11 484	7 389	39.9	5 856	35.9	1 180	57.5	4 095	3 436	1 048	2.27	2.82
Kansas City city (part)	15 281	9 220	46.8	6 913	42.0	1 726	64.0	6 061	4 831	1 238	2.31	2.93
North Kansas City city	2 546	1 014	45.5	628	39.3	281	56.9	1 532	1 301	328	1.85	2.77
Oaks village	56	45	37.8	42	38.1	3	33.3	11	9	3	2.43	2.73
Oakview village	167	113	33.6	81	30.9	22	31.8	54	42	18	2.31	2.73
Oakwood village	75	71	26.8	67	28.4	3	-	4	4	1	2.63	2.72
Oakwood Park village	82	54	35.2	47	36.2	7	28.6	28	27	10	2.23	2.83
Kearney township	3 539	2 934	54.8	2 558	52.9	271	71.6	605	503	196	2.89	3.18
Holt city (part)	113	87	55.2	76	55.3	6	66.7	26	22	8	2.98	3.34
Kearney city	1 910	1 495	62.8	1 220	60.2	209	77.0	415	353	149	2.84	3.24
Liberty township	13 667	10 293	54.6	8 525	52.2	1 358	67.2	3 374	2 724	869	2.69	3.11
Claycomo village (part)	1	-	(X)	-	(X)	-	(X)	1	1	-	1.00	-
Glenaire city	219	174	40.8	150	38.0	16	56.3	45	37	12	2.53	2.84
Kansas City city (part)	1 841	1 578	67.0	1 402	66.5	133	71.4	263	177	16	3.06	3.30
Liberty city	9 511	6 942	53.3	5 629	50.3	1 037	67.7	2 569	2 130	747	2.62	3.08
Pleasant Valley city (part)	1 190	800	50.3	597	45.1	141	63.1	390	303	74	2.46	2.95
Platte township	4 046	3 144	53.0	2 704	50.7	322	71.1	902	730	240	2.70	3.08
Kansas City city (part)	1 334	1 049	53.7	881	52.2	118	66.9	285	208	43	2.76	3.10
Smithville city	2 067	1 530	55.4	1 295	52.0	182	76.9	537	462	177	2.62	3.07
Washington township	1 637	1 351	41.7	1 193	39.6	114	58.8	286	243	108	2.74	3.01
Excelsior Estates village (part)	1	1	-	1	-	-	(X)	-	-	-	3.00	3.00
Excelsior Springs city (part)	722	560	46.8	467	43.3	72	65.3	162	140	73	2.68	3.04
Lawson city (part)	49	40	52.5	34	50.0	4	50.0	9	9	5	2.90	3.28
Clinton County	7 152	5 301	47.1	4 394	43.6	627	63.3	1 851	1 572	751	2.59	3.03
Atchison township	708	537	49.9	462	47.2	59	67.8	171	140	83	2.67	3.09
Gower city (part)	526	386	52.6	321	49.2	52	69.2	140	120	77	2.62	3.10
Clinton township	267	211	48.8	187	48.1	14	42.9	56	45	14	2.79	3.18
Concord township	1 153	814	46.4	647	42.3	113	58.4	339	296	156	2.49	2.97
Plattsburg city	918	632	47.6	486	42.4	101	62.4	286	253	135	2.47	2.99
Hardin township	434	320	43.1	279	41.9	23	43.5	114	101	53	2.54	2.98
Trimble city	188	117	53.0	96	52.1	12	50.0	71	65	34	2.40	3.13
Jackson township	1 013	815	40.2	727	38.1	49	53.1	198	163	56	2.66	2.97
Holt city (part)	39	13	38.5	11	27.3	-	(X)	26	25	20	1.74	3.08
Lafayette township	267	215	36.7	197	36.0	4	75.0	52	41	21	2.63	2.93
Lathrop township	1 130	841	51.6	658	47.1	137	65.7	289	250	119	2.63	3.08
Lathrop city	766	558	57.0	424	51.7	104	72.1	208	180	86	2.66	3.16
Turney village (part)	57	44	34.1	34	26.5	8	50.0	13	11	4	2.42	2.66
Platte township	144	108	39.8	87	34.5	15	60.0	36	32	19	2.53	2.90
Osborn city (part)	25	22	54.5	15	46.7	5	80.0	3	3	2	2.56	2.68
Shoal township	2 036	1 440	50.3	1 150	46.1	213	69.0	596	504	230	2.55	3.05
Cameron city (part)	1 701	1 152	53.4	894	48.8	194	70.1	549	466	208	2.52	3.07
Turney village (part)	5	5	40.0	4	50.0	-	(X)	-	-	-	3.40	3.20
Cole County	27 040	17 940	50.6	14 333	46.7	2 705	67.5	9 100	7 752	2 510	2.43	3.00
Clark township	1 347	1 049	49.9	875	47.0	113	64.6	298	249	76	2.72	3.10
Jefferson township	21 028	13 203	50.1	10 248	45.6	2 277	67.8	7 825	6 654	2 090	2.33	2.95
Jefferson City city (part)	15 784	9 197	48.0	7 009	42.9	1 701	66.3	6 587	5 704	1 883	2.21	2.90
Liberty township	1 187	962	54.9	868	54.1	61	59.0	225	190	59	2.90	3.27
Taos city	312	238	55.9	211	55.0	21	57.1	74	64	28	2.79	3.28
Marion township	1 370	1 023	52.1	843	47.2	126	74.6	347	300	104	2.63	3.07
Centertown town	117	74	45.9	58	39.7	13	61.5	43	40	15	2.20	2.78
St. Martins city	391	277	59.2	225	55.1	38	76.3	114	107	38	2.62	3.16
Moreau township	987	769	50.7	650	47.8	73	71.2	218	195	95	2.69	3.08
Lohman city	60	52	42.3	47	40.4	-	(X)	8	8	3	2.80	3.08
Russellville city	305	203	58.1	153	51.6	40	77.5	102	93	49	2.49	3.14
Osage township	1 121	934	51.2	849	51.5	55	49.1	187	164	86	2.92	3.24
Jefferson City city (part)	-	-	(X)	-	(X)	-	(X)	-	-	-	-	-
St. Thomas town	102	80	47.5	67	46.3	12	58.3	22	18	13	2.81	3.21
Wardsville village	343	276	56.5	247	55.1	22	63.6	67	60	29	2.85	3.23
Cooper County	5 932	4 139	45.6	3 404	42.0	535	63.2	1 793	1 551	750	2.46	2.97
Blackwater township	171	122	41.0	99	35.4	18	55.6	49	41	17	2.37	2.80
Blackwater city	85	57	42.1	41	31.7	12	58.3	28	23	12	2.34	2.81
Boonville township	3 302	2 208	46.6	1 755	41.9	345	67.2	1 094	942	461	2.39	2.94
Boonville city	2 667	1 697	47.4	1 293	41.5	314	68.2	970	832	425	2.33	2.93
Clark Fork township	218	170	48.2	151	47.7	14	42.9	48	38	16	2.74	3.12
Clear Creek township	165	127	44.1	107	42.1	8	37.5	38	35	19	2.66	3.06
Kelly township	288	196	44.4	159	39.0	23	78.3	92	80	34	2.35	2.85
Bunceton city	152	93	46.2	66	36.4	15	80.0	59	49	17	2.29	2.89
Lamine township	114	85	37.6	82	35.4	1	100.0	29	26	11	2.54	2.98
Lebanon township	126	101	40.6	87	42.5	9	22.2	25	25	10	2.64	3.03

Table 7. **Households and Families: 2000**—Con.

[For information on confidentiality protection, nonsampling error, and definitions, see text]

State County County Subdivision Place	Total households	Family households: Total: Number	Family households: Total: Percent with own children under 18 years	Family households: Married-couple family: Number	Family households: Married-couple family: Percent with own children under 18 years	Family households: Female householder, no husband present: Number	Family households: Female householder, no husband present: Percent with own children under 18 years	Nonfamily households: Total	Nonfamily households: Householder living alone: Total	Nonfamily households: Householder living alone: 65 years and over	Average size: Households	Average size: Families
Cooper County—Con.												
North Moniteau township	73	50	46.0	44	45.5	3	66.7	23	23	10	2.49	3.12
Otterville township	342	253	47.0	213	44.1	25	64.0	89	76	33	2.67	3.11
Otterville city	200	136	41.2	106	34.9	19	63.2	64	54	23	2.38	2.85
Palestine township	145	107	39.3	93	36.6	10	60.0	38	30	18	2.53	2.93
Pilot Grove township	430	299	46.5	247	43.7	40	57.5	131	119	58	2.50	3.05
Pilot Grove city	287	188	42.6	145	37.9	34	58.8	99	91	45	2.31	2.89
Prairie Home township	224	157	44.6	129	44.2	19	36.8	67	64	40	2.47	3.03
Prairie Home city	104	62	41.9	50	38.0	9	66.7	42	42	26	2.12	2.82
Saline township	258	204	46.1	186	45.2	13	53.8	54	38	18	2.66	2.96
Wooldridge village	18	11	63.6	8	75.0	2	-	7	5	1	2.61	3.18
South Moniteau township	76	60	38.3	52	34.6	7	71.4	16	14	5	2.55	2.88
Crawford County	8 858	6 354	45.7	5 196	41.5	799	65.8	2 504	2 154	1 000	2.53	3.00
Benton township	2 312	1 599	48.7	1 260	43.9	254	67.3	713	619	298	2.50	3.01
Cuba city	1 295	831	53.7	618	47.7	171	71.9	464	413	215	2.40	3.02
Leasburg village (part)	17	14	57.1	10	70.0	3	33.3	3	3	1	2.71	3.00
Boone township	2 058	1 461	47.9	1 152	43.1	213	67.1	597	503	217	2.60	3.08
Bourbon city	548	355	51.8	261	45.6	69	73.9	193	174	90	2.46	3.10
St. Cloud village	24	19	47.4	12	33.3	4	75.0	5	5	2	2.33	2.68
Sullivan city (part)	539	367	48.0	291	43.6	58	67.2	172	145	65	2.46	2.97
Courtois township	511	376	42.0	323	39.9	33	54.5	135	114	42	2.54	2.97
Knobview township	580	435	32.0	381	26.2	28	75.0	145	122	72	2.35	2.69
Liberty township	619	454	46.3	384	42.2	36	69.4	165	148	57	2.62	3.08
Leasburg village (part)	127	75	42.7	60	36.7	8	75.0	52	48	22	2.18	2.80
Meramec township	1 334	906	48.6	735	44.4	136	70.6	428	372	194	2.45	2.99
Steelville city	616	349	45.6	254	38.2	84	67.9	267	230	128	2.18	2.88
Oak Hill township	595	470	42.3	408	42.4	34	35.3	125	107	46	2.64	2.99
Osage township	467	368	42.9	307	39.1	39	59.0	99	84	32	2.61	2.94
Union township	382	285	42.5	246	39.4	26	65.4	97	85	42	2.51	2.92
Dade County	3 202	2 276	41.0	1 962	38.4	207	53.6	926	847	472	2.44	2.93
Cedar township	128	99	39.4	89	37.1	4	50.0	29	26	8	2.61	3.03
Center township	901	575	40.9	472	36.9	74	55.4	326	301	185	2.27	2.87
Greenfield city	623	369	42.3	281	36.3	66	57.6	254	235	145	2.17	2.82
Ernest township	46	33	48.5	26	42.3	4	75.0	13	12	6	2.59	3.15
Grant township	82	64	40.6	56	37.5	6	50.0	18	18	10	2.50	2.84
Lockwood township	523	367	45.2	311	43.7	42	52.4	156	149	98	2.41	2.97
Lockwood city	409	283	45.6	236	43.6	36	52.8	126	122	84	2.42	3.00
Marion township	80	58	39.7	54	42.6	1	-	22	18	6	2.54	3.03
North township	129	95	37.9	82	31.7	7	71.4	34	32	18	2.42	2.83
Arcola village	23	12	41.7	10	30.0	1	100.0	11	10	9	1.96	2.67
North Morgan township	90	66	24.2	59	25.4	5	20.0	24	20	10	2.27	2.65
Pilgrim township	53	40	37.5	34	41.2	4	-	13	11	4	2.55	2.95
Polk township	217	165	43.0	148	41.2	10	50.0	52	42	14	2.65	3.05
Rock Prairie township	357	265	41.5	226	38.1	25	56.0	92	84	47	2.52	2.98
Everton city	134	88	43.2	69	37.7	13	61.5	46	42	25	2.40	3.05
Sac township	182	139	20.1	130	20.8	2	-	43	36	20	2.31	2.64
Smith township	63	51	58.8	46	54.3	3	100.0	12	12	5	2.92	3.31
South township	79	58	43.1	51	41.2	5	60.0	21	21	12	2.51	3.05
South Morgan township	163	123	47.2	110	44.5	9	55.6	40	36	19	2.68	3.11
Dadeville village	93	67	37.3	60	35.0	4	25.0	26	22	12	2.41	2.82
Washington township	109	78	50.0	68	47.1	6	66.7	31	29	10	2.46	2.95
South Greenfield village	54	40	52.5	33	45.5	4	100.0	14	12	4	2.52	2.90
Dallas County	6 030	4 381	45.3	3 668	41.7	507	64.5	1 649	1 431	698	2.57	3.04
Grant township	479	372	39.5	308	36.0	39	41.0	107	92	43	2.60	2.93
Louisburg village	56	44	47.7	37	45.9	6	50.0	12	10	5	2.63	3.00
Jackson township	747	581	45.6	499	44.3	54	59.3	166	142	56	2.67	3.01
Jasper township	394	291	43.3	251	39.4	27	77.8	103	86	30	2.65	3.12
Lincoln township	374	258	46.5	210	41.4	40	70.0	116	105	61	2.46	3.02
Urbana city	173	104	50.0	74	40.5	27	77.8	69	61	36	2.30	3.01
Miller township	179	134	48.5	119	48.7	7	42.9	45	42	20	3.02	3.59
North Benton township	1 667	1 069	46.8	828	39.5	185	73.5	598	517	284	2.36	2.96
Buffalo city (part)	957	543	52.5	371	43.7	147	73.5	414	361	203	2.22	2.95
Sheridan township	421	342	50.6	295	47.5	26	80.8	79	66	26	2.78	3.09
Sherman township	198	149	43.0	136	40.4	8	62.5	49	39	22	2.61	3.00
South Benton township	807	588	46.6	504	44.8	62	51.6	219	206	98	2.66	3.22
Buffalo city (part)	256	159	39.6	124	35.5	28	50.0	97	92	55	2.12	2.72
Washington township	326	256	40.6	229	38.9	18	55.6	70	55	20	2.65	2.98
Wilson township	438	341	42.5	289	40.5	41	56.1	97	81	38	2.60	2.92
Daviess County	3 178	2 265	44.2	1 932	40.6	237	66.2	913	818	419	2.50	3.02
Benton township	196	142	50.7	114	41.2	21	95.2	54	47	24	2.48	2.94
Pattonsburg city (part)	73	50	54.0	37	37.8	10	100.0	23	21	7	2.32	2.82
Colfax township	224	165	40.6	145	36.6	16	68.8	59	48	23	2.62	3.04
Winston village	97	67	46.3	52	38.5	14	71.4	30	27	13	2.55	3.06
Grand River township	145	106	42.5	83	38.6	14	42.9	39	34	14	2.37	2.74
Jameson town	56	37	43.2	25	28.0	8	62.5	19	18	7	2.14	2.54
Harrison township	29	21	33.3	16	31.3	2	50.0	8	7	4	2.55	3.05
Jackson township	201	167	56.3	155	58.1	7	42.9	34	30	13	3.49	3.94
Lock Springs village	25	17	41.2	15	46.7	1	-	8	6	3	2.76	3.41
Jamesport township	378	263	40.7	224	39.7	29	44.8	115	103	61	2.67	3.29
Jamesport city	211	140	37.9	110	34.5	23	52.2	71	63	32	2.39	2.94
Jefferson township	161	126	41.3	108	36.1	9	77.8	35	30	15	2.52	2.85
Altamont village (part)	1	-	(X)	-	(X)	-	(X)	1	1	1	1.00	-
Liberty township	403	317	32.5	287	28.9	21	66.7	86	73	34	2.47	2.79
Altamont village (part)	82	60	51.7	50	44.0	8	87.5	22	22	10	2.65	3.20
Lincoln township	40	29	34.5	26	30.8	2	100.0	11	11	6	2.35	2.86
Gilman City city (part)	-	-	(X)	-	(X)	-	(X)	-	-	-	-	-
Marion township	94	63	47.6	56	44.6	5	80.0	31	26	9	2.40	2.92
Monroe township	56	39	43.6	32	40.6	3	66.7	17	17	6	2.21	2.67
Salem township	184	115	47.8	92	47.8	17	35.3	69	63	34	2.26	2.91
Coffey city	56	39	53.8	31	51.6	5	40.0	17	16	10	2.50	3.05
Pattonsburg city (part)	47	25	48.0	16	56.3	8	37.5	22	21	12	1.96	2.76

Table 7. **Households and Families: 2000**—Con.

[For information on confidentiality protection, nonsampling error, and definitions, see text]

State County County Subdivision Place	Total households	Family households: Total: Number	Family households: Total: Percent with own children under 18 years	Family households: Married-couple family: Number	Family households: Married-couple family: Percent with own children under 18 years	Family households: Female householder, no husband present: Number	Family households: Female householder, no husband present: Percent with own children under 18 years	Nonfamily households: Total	Nonfamily households: Householder living alone: Total	Nonfamily households: Householder living alone: 65 years and over	Average size: Households	Average size: Families
Daviess County—Con.												
Sheridan township	124	98	35.7	89	32.6	8	75.0	26	21	7	2.56	2.90
Union township	893	573	50.4	469	45.2	80	75.0	320	299	164	2.29	2.93
Gallatin city	771	477	50.1	382	44.2	76	75.0	294	274	156	2.25	2.92
Washington township	50	41	43.9	36	44.4	3	66.7	9	9	5	2.68	3.05
DeKalb County	3 528	2 472	46.2	2 101	42.9	261	67.4	1 056	948	519	2.50	3.04
Adams township	248	198	35.9	180	33.3	12	58.3	50	45	18	2.55	2.90
Weatherby town	52	33	42.4	27	44.4	6	33.3	19	17	7	2.37	3.09
Camden township	647	459	48.4	378	45.5	59	64.4	188	172	101	2.53	3.07
Amity town	31	23	30.4	19	31.6	3	33.3	8	8	4	2.26	2.65
Maysville city	457	303	51.8	241	48.1	46	65.2	154	141	86	2.49	3.14
Colfax township	290	206	47.6	178	43.8	21	81.0	84	75	40	2.54	3.09
Osborn city (part)	158	107	48.6	91	42.9	13	92.3	51	46	24	2.47	3.10
Dallas township	99	79	49.4	72	50.0	3	-	20	17	6	2.97	3.41
Grand River township	883	519	50.9	397	43.6	90	80.0	364	326	189	2.25	2.97
Cameron city (part)	562	282	51.1	199	40.7	69	79.7	280	258	159	2.01	2.84
Grant township	112	89	41.6	84	41.7	3	-	23	20	7	2.77	3.16
Polk township	321	222	48.6	196	46.9	20	55.0	99	87	46	2.52	3.09
Union Star town	183	108	57.4	93	55.9	13	61.5	75	65	36	2.37	3.15
Sherman township	204	154	40.3	145	38.6	6	50.0	50	47	20	2.56	3.01
Washington township	724	546	44.3	471	42.3	47	59.6	178	159	92	2.62	3.05
Clarksdale city	142	89	52.8	76	51.3	8	62.5	53	49	28	2.47	3.19
Stewartsville city	288	211	48.8	166	47.0	28	57.1	77	70	41	2.64	3.12
Dent County	5 982	4 278	42.7	3 531	38.7	545	62.6	1 704	1 495	785	2.45	2.90
Current township	177	133	38.3	105	34.3	15	40.0	44	36	21	2.47	2.82
Franklin township	325	266	37.6	236	36.9	22	45.5	59	52	27	2.64	2.92
Gladden township	149	120	44.2	112	42.9	5	40.0	29	26	9	2.80	3.07
Linn township	60	49	42.9	42	40.5	5	60.0	11	10	6	2.53	2.84
Meramec township	102	78	41.0	68	38.2	10	60.0	24	20	9	2.57	2.94
Norman township	277	198	34.8	164	31.7	17	47.1	79	69	34	2.40	2.82
Osage township	171	126	38.1	110	34.5	10	50.0	45	38	12	2.50	2.88
Short Bend township	194	149	47.7	121	41.3	18	66.7	45	38	12	2.68	2.96
Sinkin township	141	102	52.9	84	47.6	8	75.0	39	35	20	2.69	3.20
Bunker city (part)	71	48	58.3	39	51.3	5	80.0	23	21	12	2.52	3.10
Spring Creek East township	1 840	1 283	47.9	1 030	41.7	202	76.7	557	488	267	2.44	2.93
Salem city (part)	1 092	683	51.5	490	41.6	158	79.1	409	370	206	2.28	2.88
Spring Creek West township	1 698	1 105	39.8	889	35.4	168	59.5	593	532	302	2.27	2.81
Salem city (part)	1 023	585	41.7	448	36.8	111	55.9	438	397	241	2.15	2.83
Texas township	286	233	41.6	202	41.1	23	39.1	53	44	17	2.72	3.01
Watkins township	562	436	40.8	368	39.4	42	45.2	126	107	49	2.54	2.87
Douglas County	5 201	3 672	42.6	3 119	38.9	376	62.0	1 529	1 358	674	2.49	2.99
Benton township	1 830	1 133	45.0	903	40.2	167	62.3	697	629	371	2.29	2.93
Ava city	1 350	764	48.2	581	43.4	142	63.4	586	530	315	2.21	2.96
Boone township	211	161	46.6	133	44.4	19	57.9	50	45	15	2.59	2.98
Brown township	94	69	42.0	63	39.7	4	50.0	25	24	10	2.51	2.97
Brush Creek township	138	97	47.4	85	48.2	7	28.6	41	34	15	2.51	3.03
Bryan township	122	100	34.0	93	30.1	4	75.0	22	19	11	2.70	2.96
Buchanan township	105	80	45.0	67	43.3	9	44.4	25	23	12	2.87	3.33
Campbell township	162	126	34.9	113	31.0	9	66.7	36	32	17	2.59	2.91
Cass township	126	99	45.5	81	39.5	10	70.0	27	26	6	2.78	3.18
Champion township	107	84	40.5	75	38.7	7	57.1	23	22	7	2.68	3.10
Clay township	104	85	35.3	81	32.1	2	100.0	19	15	4	2.64	2.94
Clinton township	94	65	38.5	58	32.8	4	100.0	29	26	14	2.30	2.78
Findley township	218	167	34.7	151	32.5	13	61.5	51	42	21	2.50	2.87
Jackson township	95	59	25.4	52	25.0	6	16.7	36	31	13	2.24	2.85
Lincoln township	155	108	39.8	91	33.0	12	75.0	47	42	15	2.48	2.98
McKinley township	92	75	48.0	68	45.6	4	75.0	17	16	9	2.80	3.15
McMurtrey township	152	112	45.5	92	35.9	14	85.7	40	35	9	2.61	3.03
Miller township	235	168	42.9	147	39.5	12	75.0	67	60	22	2.46	2.93
Richland township	115	85	38.8	70	32.9	9	77.8	30	28	13	2.59	3.06
Spencer township	138	107	45.8	88	40.9	13	61.5	31	27	12	2.71	3.07
Spring Creek township	263	212	50.9	193	50.3	11	45.5	51	42	7	2.92	3.29
Walls township	228	170	30.0	148	27.7	15	40.0	58	52	30	2.45	2.88
Washington township	279	195	48.2	163	46.6	19	57.9	84	71	37	2.62	3.17
Wood township	138	115	41.7	104	37.5	6	83.3	23	17	4	2.64	2.83
Dunklin County	13 411	9 166	45.7	6 914	40.6	1 766	62.5	4 245	3 775	1 872	2.42	2.94
Buffalo township	628	421	43.0	324	38.9	72	58.3	207	188	90	2.36	2.89
Arbyrd city (part)	2	2	50.0	2	50.0	-	(X)	-	-	-	3.00	3.00
Cardwell city	345	218	46.8	157	43.9	46	56.5	127	116	57	2.29	2.92
Clay township	693	478	44.1	390	42.6	61	44.3	215	188	96	2.45	2.98
Hornersville city	296	183	46.4	137	46.7	35	40.0	113	100	52	2.32	3.00
Rives town	38	26	46.2	22	40.9	2	100.0	12	11	7	2.32	2.85
Cotton Hill township	2 535	1 708	46.3	1 213	39.7	411	63.3	827	731	351	2.42	2.98
Malden city	1 914	1 262	48.1	826	40.0	365	64.7	652	580	282	2.41	3.00
Freeborn township	744	522	48.9	372	43.0	120	59.2	222	201	93	2.47	2.95
Clarkton city	537	366	51.9	239	46.0	100	59.0	171	155	76	2.48	2.99
Holcomb township	612	435	51.3	345	46.4	64	76.6	177	153	79	2.53	3.00
Holcomb city	280	195	49.2	156	45.5	28	75.0	85	75	42	2.49	2.97
Independence township	5 277	3 631	46.5	2 696	40.4	749	66.9	1 646	1 461	701	2.42	2.93
Kennett city	4 540	3 068	47.2	2 224	40.3	689	67.3	1 472	1 312	637	2.40	2.93
Salem township	1 211	792	40.3	636	37.1	111	53.2	419	374	204	2.32	2.89
Arbyrd city (part)	228	142	37.3	110	34.5	19	31.6	86	80	39	2.29	2.91
Senath city	688	428	42.3	330	38.5	75	61.3	260	235	140	2.26	2.89
Union township	1 711	1 179	44.3	938	41.2	178	53.4	532	479	258	2.42	2.95
Campbell city	853	500	48.6	344	42.2	122	58.2	353	320	189	2.21	2.90
Franklin County	34 945	25 689	49.1	21 101	46.5	3 151	61.3	9 256	7 724	3 117	2.66	3.11
Boeuf township	776	606	47.5	553	47.7	35	48.6	170	147	63	2.76	3.16
Berger city	85	56	39.3	47	40.4	8	37.5	29	27	16	2.42	3.09
Boles township	6 361	4 723	49.4	3 793	46.4	647	63.8	1 638	1 310	422	2.68	3.10
Gray Summit CDP	953	740	48.2	613	45.8	80	52.5	213	165	56	2.77	3.12

Table 7. **Households and Families: 2000**—Con.

[For information on confidentiality protection, nonsampling error, and definitions, see text]

State County County Subdivision Place	Total households	Family households: Total: Number	Family households: Total: Percent with own children under 18 years	Family households: Married-couple family: Number	Family households: Married-couple family: Percent with own children under 18 years	Family households: Female householder, no husband present: Number	Family households: Female householder, no husband present: Percent with own children under 18 years	Nonfamily households: Total	Nonfamily households: Householder living alone: Total	Nonfamily households: Householder living alone: 65 years and over	Average size: Households	Average size: Families
Franklin County—Con.												
Boles township—Con.												
Pacific city (part)	2 164	1 430	50.6	997	45.1	326	69.3	734	616	211	2.48	3.05
Villa Ridge CDP (part)	832	655	49.3	556	47.1	71	59.2	177	138	49	2.81	3.16
Boone township	1 991	1 506	44.4	1 266	41.8	141	56.7	485	417	188	2.61	3.02
Gerald city	474	327	49.2	258	43.4	43	76.7	147	122	54	2.47	2.97
Leslie village	35	20	55.0	12	58.3	3	-	15	13	8	2.49	3.15
Calvey township	1 872	1 469	47.7	1 203	44.8	175	58.3	403	330	105	2.80	3.15
Central township	4 936	3 604	49.9	2 891	46.0	492	66.9	1 332	1 114	453	2.63	3.09
Parkway village	111	83	48.2	68	42.6	9	66.7	28	23	11	2.52	2.94
St. Clair city	1 765	1 143	54.2	798	47.4	251	73.7	622	537	247	2.44	3.05
Lyon township	1 416	1 127	45.6	995	45.0	76	47.4	289	243	92	2.78	3.15
Meramec township	3 255	2 263	48.4	1 743	44.5	379	61.2	992	839	432	2.54	3.04
Miramiguoa Park village	47	33	45.5	22	45.5	6	33.3	14	11	3	2.70	3.18
Oak Grove village	142	102	51.0	74	48.6	15	46.7	40	34	17	2.69	3.09
Sullivan city (part)	2 046	1 315	48.7	958	42.6	272	64.3	731	627	334	2.39	2.97
New Haven township	707	486	51.4	396	48.7	63	60.3	221	202	98	2.54	3.13
New Haven city	707	486	51.4	396	48.7	63	60.3	221	202	98	2.54	3.13
Prairie township	1 367	1 088	49.4	943	46.7	92	64.1	279	215	75	2.86	3.17
St. Johns township	1 698	1 385	51.7	1 250	51.6	74	54.1	313	253	76	2.91	3.26
Union township	5 308	3 929	50.7	3 245	48.1	497	60.4	1 379	1 163	472	2.71	3.16
Union city	2 940	2 003	52.5	1 550	48.3	339	64.9	937	789	325	2.56	3.10
Villa Ridge CDP (part)	37	24	25.0	22	22.7	2	50.0	13	12	4	2.11	2.63
Washington township	5 258	3 503	49.1	2 823	46.7	480	59.2	1 755	1 491	641	2.46	3.04
Washington city	5 258	3 503	49.1	2 823	46.7	480	59.2	1 755	1 491	641	2.46	3.04
Gasconade County	6 171	4 291	44.6	3 582	41.0	472	62.3	1 880	1 668	902	2.44	2.95
Boeuf township	388	304	42.4	265	41.5	21	38.1	84	68	39	2.72	3.08
Boulware township	307	215	34.4	181	31.5	14	50.0	92	84	30	2.31	2.78
Bourbois township	180	123	53.7	109	52.3	9	55.6	57	46	13	2.56	3.08
Brush Creek township	301	242	45.5	215	43.7	21	61.9	59	54	16	2.64	2.97
Canaan township	2 041	1 394	47.4	1 135	42.2	177	70.1	647	564	329	2.43	2.96
Owensville city (part)	1 058	655	49.3	505	42.8	116	71.6	403	360	223	2.30	2.97
Rosebud city	155	103	47.6	86	39.5	13	92.3	52	50	27	2.35	2.88
Clay township	643	449	44.1	377	41.6	47	57.4	194	170	91	2.49	2.97
Bland city (part)	247	142	50.7	111	47.7	27	59.3	105	92	53	2.26	2.94
Owensville city (part)	1	1	-	1	-	-	(X)	-	-	-	2.00	2.00
Richland township	399	270	40.4	217	37.8	38	50.0	129	115	61	2.39	2.91
Gasconade city	105	72	34.7	50	26.0	17	52.9	33	30	18	2.54	3.04
Morrison city	52	35	54.3	26	46.2	6	83.3	17	15	10	2.37	2.83
Roark township	1 650	1 101	43.3	916	39.2	130	63.1	549	508	297	2.31	2.87
Hermann city	1 149	699	45.4	556	39.6	105	66.7	450	422	258	2.20	2.87
Third Creek township	262	193	46.6	167	43.7	15	60.0	69	59	26	2.62	3.10
Gentry County	2 747	1 884	45.3	1 592	41.7	198	67.7	863	804	465	2.42	3.00
Athens township	1 020	638	44.4	524	39.7	78	67.9	382	354	218	2.25	2.91
Albany city	858	516	43.4	419	38.7	70	65.7	342	319	200	2.18	2.87
Bogle township	88	66	48.5	49	38.8	9	77.8	22	21	7	2.74	3.18
Gentry village	34	23	56.5	14	50.0	6	66.7	11	11	2	2.97	3.78
Cooper township	700	495	45.7	420	43.6	60	61.7	205	195	121	2.51	3.08
Darlington village	41	30	56.7	24	54.2	6	66.7	11	11	3	2.76	3.33
Stanberry city	508	343	42.3	284	39.4	46	63.0	165	159	108	2.32	2.91
Howard township	44	32	34.4	26	30.8	3	66.7	12	11	5	2.43	2.88
Huggins township	51	40	37.5	35	34.3	3	33.3	11	10	3	2.35	2.70
Jackson township	561	399	49.1	348	45.1	33	78.8	162	153	82	2.51	3.05
King City city	418	285	49.1	238	43.7	32	78.1	133	127	72	2.41	2.98
Miller township	206	158	43.0	135	40.7	12	66.7	48	40	21	2.56	2.91
McFall city	57	35	54.3	26	46.2	5	80.0	22	19	12	2.37	3.03
Wilson township	77	56	41.1	55	40.0	-	(X)	21	20	8	2.65	3.25
Greene County	97 859	61 837	44.8	48 961	40.5	9 569	62.4	36 022	28 482	9 528	2.34	2.89
Boone No. 1 township	510	360	46.4	308	41.2	38	78.9	150	130	74	2.47	2.97
Ash Grove city (part)	330	216	51.4	180	45.0	28	85.7	114	99	58	2.40	3.01
Boone No. 2 township	361	265	47.2	221	45.2	24	54.2	96	84	43	2.61	3.09
Ash Grove city (part)	247	170	49.4	137	48.2	19	52.6	77	67	35	2.58	3.17
Brookline township	648	485	46.6	396	43.4	63	57.1	163	132	41	2.53	2.92
Brookline village (part)	114	77	41.6	59	37.3	11	45.5	37	31	10	2.38	2.84
Republic city (part)	5	4	25.0	3	-	-	(X)	1	1	-	2.40	2.50
Campbell No. 1 township	898	761	39.2	706	38.4	43	44.2	137	122	31	2.68	2.95
Campbell No. 2 township	3 758	2 800	45.8	2 392	43.6	288	60.4	958	701	202	2.54	2.90
Battlefield city (part)	1	1	-	1	-	-	(X)	-	-	-	2.00	2.00
Brookline village (part)	13	13	30.8	13	30.8	-	(X)	-	-	-	2.62	2.62
Cass township	402	338	44.4	300	43.0	22	50.0	64	60	28	2.72	3.01
Center No. 1 township	880	736	44.0	653	42.6	50	54.0	144	118	39	2.76	3.01
Brookline village (part)	12	8	-	6	-	2	-	4	4	2	1.75	2.13
Center No. 2 township	118	96	43.8	85	38.8	6	83.3	22	17	4	2.74	3.02
Center No. 3 township	535	426	40.8	368	35.9	36	63.9	109	89	27	2.62	2.93
Clay township	3 376	2 875	44.2	2 664	42.6	149	67.1	501	403	143	2.75	2.98
Springfield city (part)	3	-	(X)	-	(X)	-	(X)	3	3	1	1.00	-
East Republic township	2 561	1 957	53.7	1 582	49.7	294	71.1	604	519	215	2.64	3.04
Republic city (part)	2 244	1 715	55.9	1 365	51.7	274	71.9	529	450	189	2.67	3.07
Franklin No. 1 township	555	443	41.1	396	38.9	30	53.3	112	96	34	2.58	2.90
Franklin No. 2 township	1 026	849	37.8	776	36.2	48	50.0	177	149	60	2.67	2.96
Jackson No. 1 township	948	745	50.6	617	46.8	80	72.5	203	170	69	2.70	3.07
Fair Grove city	405	310	57.1	241	52.7	49	79.6	95	84	44	2.73	3.18
Jackson No. 2 township	1 386	1 063	47.9	870	44.0	134	67.9	323	269	108	2.59	2.96
Strafford city	683	499	56.5	376	51.6	84	73.8	184	155	58	2.62	3.08
Murray township	1 581	1 260	54.5	1 070	51.4	150	72.7	321	281	137	2.77	3.12
Willard city (part)	1 151	906	58.2	745	54.6	130	76.2	245	216	113	2.76	3.14
North Campbell No. 1 township	1 125	907	39.6	805	37.1	72	61.1	218	191	89	2.62	2.95
Springfield city (part)	3	1	-	-	(X)	-	(X)	2	2	1	1.33	2.00
North Campbell No. 2 township	723	509	38.1	435	36.3	55	47.3	214	188	84	2.39	2.85
Springfield city (part)	-	-	(X)	-	(X)	-	(X)	-	-	-	-	-
North Campbell No. 3 township	469	391	48.3	329	46.5	44	59.1	78	58	18	2.91	3.19
Pond Creek township	516	449	39.9	412	37.9	24	54.2	67	55	23	2.74	2.93

Table 7. **Households and Families: 2000**—Con.

[For information on confidentiality protection, nonsampling error, and definitions, see text]

State County County Subdivision Place	Total households	Family households: Total: Number	Family households: Total: Percent with own children under 18 years	Family households: Married-couple family: Number	Family households: Married-couple family: Percent with own children under 18 years	Family households: Female householder, no husband present: Number	Family households: Female householder, no husband present: Percent with own children under 18 years	Nonfamily households: Total	Nonfamily households: Householder living alone: Total	Nonfamily households: Householder living alone: 65 years and over	Average size: Households	Average size: Families
Greene County—Con.												
Robberson No. 1 township	698	517	42.9	452	38.9	41	68.3	181	144	48	2.55	2.93
Robberson No. 2 township	895	718	41.6	650	39.7	48	52.1	177	146	50	2.61	2.91
Willard city (part)	3	3	-	3	-	-	(X)	-	-	-	2.00	2.00
Springfield township	64 683	35 681	43.5	26 299	37.5	7 037	61.6	29 002	22 808	7 506	2.17	2.82
Springfield city (part)	64 683	35 681	43.5	26 299	37.5	7 037	61.6	29 002	22 808	7 506	2.17	2.82
Taylor township	901	735	42.9	640	41.3	71	52.1	166	137	47	2.61	2.87
Walnut Grove township	537	391	46.5	339	45.1	38	60.5	146	131	69	2.59	3.09
Walnut Grove city	264	165	52.7	133	49.6	25	72.0	99	90	56	2.39	3.08
Washington township	895	709	39.8	633	37.0	54	61.1	186	161	57	2.52	2.84
Rogersville city (part)	12	9	44.4	9	44.4	-	(X)	3	3	1	2.42	2.89
West Republic township	1 094	820	49.8	654	44.5	127	68.5	274	235	104	2.60	3.01
Republic city (part)	899	661	50.5	510	44.3	117	68.4	238	204	91	2.54	2.97
Wilson township	5 780	4 551	52.4	3 909	49.9	503	69.2	1 229	888	178	2.74	3.06
Battlefield city (part)	856	718	53.3	616	50.0	75	72.0	138	106	25	2.78	3.01
Springfield city (part)	-	-	(X)	-	(X)	-	(X)	-	-	-	-	-
Grundy County	4 382	2 888	41.1	2 401	36.2	352	66.5	1 494	1 351	716	2.30	2.85
Franklin township	208	128	42.2	109	36.7	15	66.7	80	68	29	2.36	3.04
Spickard city	142	79	48.1	61	39.3	14	71.4	63	53	24	2.22	2.96
Harrison township	53	42	40.5	35	37.1	6	50.0	11	11	2	2.47	2.86
Jackson township	61	48	39.6	46	39.1	2	50.0	13	12	8	2.51	2.90
Jefferson township	131	107	47.7	94	45.7	7	85.7	24	20	10	3.35	3.79
Liberty township	200	132	43.2	108	37.0	19	63.2	68	61	27	2.29	2.82
Galt city	122	71	53.5	53	45.3	15	73.3	51	45	23	2.25	2.93
Lincoln township	183	138	40.6	123	38.2	10	70.0	45	41	18	2.48	2.87
Tindall town	29	19	47.4	15	40.0	4	75.0	10	8	2	2.24	2.68
Madison township	263	183	40.4	159	36.5	13	61.5	80	66	27	2.29	2.69
Marion township	105	84	44.0	76	42.1	3	33.3	21	17	10	2.69	3.04
Myers township	60	52	28.8	48	29.2	2	50.0	8	8	4	2.63	2.85
Taylor township	67	50	44.0	40	40.0	5	60.0	17	17	7	2.37	2.74
Brimson village	29	18	55.6	14	50.0	3	66.7	11	11	5	2.17	2.83
Trenton township	2 830	1 767	41.1	1 425	35.0	258	67.8	1 063	970	538	2.20	2.80
Trenton city	2 673	1 640	41.8	1 309	35.2	250	68.4	1 033	941	523	2.19	2.81
Washington township	33	30	26.7	29	24.1	-	(X)	3	1	-	2.45	2.40
Wilson township	188	127	39.4	109	37.6	12	58.3	61	59	36	2.30	2.86
Laredo city	113	69	37.7	56	33.9	9	66.7	44	42	27	2.21	2.88
Harrison County	3 658	2 489	41.7	2 083	37.9	283	61.5	1 169	1 052	583	2.36	2.88
Adams township	61	49	34.7	45	35.6	1	100.0	12	11	7	2.48	2.80
Bethany township	1 481	932	41.0	743	35.0	148	65.5	549	490	281	2.18	2.75
Bethany city	1 344	817	41.0	646	34.2	137	68.6	527	470	270	2.15	2.74
Butler township	48	34	47.1	32	46.9	1	100.0	14	12	4	2.65	3.24
Clay township	42	28	35.7	26	30.8	1	100.0	14	13	7	2.10	2.61
Colfax township	206	142	44.4	115	40.0	13	61.5	64	55	37	2.50	2.98
Blythedale village	100	67	44.8	48	37.5	8	62.5	33	29	22	2.33	2.76
Eagleville town (part)	7	6	83.3	4	75.0	2	100.0	1	1	1	3.14	3.33
Cypress township	55	42	57.1	37	54.1	4	75.0	13	11	6	2.78	3.19
Dallas township	64	48	50.0	43	46.5	4	75.0	16	14	5	2.63	3.02
Fox Creek township	39	28	42.9	26	42.3	1	-	11	11	3	2.46	3.00
Grant township	213	149	41.6	113	37.2	24	50.0	64	56	30	2.46	2.93
Ridgeway city (part)	154	105	41.0	80	35.0	16	43.8	49	42	24	2.47	2.97
Hamilton township	46	42	52.4	37	48.6	2	50.0	4	4	2	2.89	3.07
Jefferson township	88	69	46.4	63	47.6	4	25.0	19	17	8	2.65	3.04
Lincoln township	57	42	45.2	32	40.6	6	66.7	15	14	5	2.86	3.36
Madison township	230	150	44.0	132	41.7	15	73.3	80	76	47	2.28	2.91
Cainsville city	168	103	46.6	86	44.2	14	71.4	65	61	38	2.20	2.89
Marion township	201	134	41.0	112	37.5	11	54.5	67	61	33	2.34	2.85
Eagleville town (part)	50	31	41.9	25	36.0	4	75.0	19	18	10	2.04	2.52
Ridgeway city (part)	67	42	38.1	35	28.6	2	50.0	25	23	13	2.22	2.79
Sherman township	61	56	41.1	55	41.8	1	-	5	5	2	2.87	3.02
Sugar Creek township	221	147	42.9	126	39.7	14	57.1	74	67	38	2.44	3.03
Gilman City city (part)	158	101	48.5	85	44.7	11	63.6	57	50	30	2.41	3.03
Trail Creek township	105	81	40.7	69	37.7	7	71.4	24	21	12	2.61	3.01
Mount Moriah town	55	41	43.9	29	37.9	7	71.4	14	12	9	2.60	3.02
Union township	175	126	37.3	113	33.6	9	77.8	49	46	25	2.32	2.77
Eagleville town (part)	86	59	40.7	49	36.7	8	75.0	27	25	12	2.29	2.80
Washington township	44	37	21.6	33	24.2	2	-	7	7	3	2.43	2.68
White Oak township	221	153	38.6	131	36.6	15	33.3	68	61	28	2.44	2.98
New Hampton city	142	92	40.2	78	37.2	9	44.4	50	44	24	2.46	3.12
Henry County	9 133	6 245	41.6	5 055	36.4	853	64.8	2 888	2 528	1 211	2.37	2.86
Bear Creek township	75	55	36.4	43	32.6	7	57.1	20	19	11	2.37	2.78
Bethlehem township	243	198	41.4	177	37.3	14	78.6	45	40	13	2.57	2.84
Big Creek township	114	100	36.0	90	32.2	4	50.0	14	11	3	2.68	2.80
Bogard township	242	193	47.2	159	44.7	17	47.1	49	42	18	2.71	3.03
Blairstown city	56	39	48.7	26	46.2	8	25.0	17	17	7	2.52	3.10
Urich city (part)	1	1	-	1	-	-	(X)	-	-	-	2.00	2.00
Clinton township	3 748	2 407	42.6	1 836	35.9	427	66.5	1 341	1 183	600	2.29	2.84
Clinton city (part)	3 616	2 300	43.0	1 736	36.2	425	66.8	1 316	1 165	593	2.28	2.85
Davis township	92	70	40.0	61	32.8	6	100.0	22	18	8	2.51	2.81
La Due village	15	11	45.5	8	37.5	2	100.0	4	3	-	2.60	3.00
Deepwater township	287	169	42.6	134	38.8	22	59.1	118	108	48	2.18	2.86
Montrose city	199	111	44.1	86	39.5	18	55.6	88	79	34	2.10	2.77
Deer Creek township	128	97	37.1	87	37.9	4	-	31	22	7	2.55	2.95
Fairview township	366	267	36.3	215	31.6	33	51.5	99	85	39	2.38	2.71
Deepwater city	212	144	36.8	105	32.4	27	44.4	68	58	29	2.39	2.79
Fields Creek township	605	402	47.5	319	39.5	69	79.7	203	189	66	2.26	2.80
Clinton city (part)	362	203	56.2	133	42.9	58	81.0	159	151	54	2.04	2.72
Honey Creek township	78	60	33.3	52	34.6	6	16.7	18	16	6	2.49	2.87
Hartwell village	5	3	100.0	3	100.0	-	(X)	2	2	1	3.20	4.67
Leesville township	406	288	37.5	250	34.0	24	66.7	118	102	35	2.36	2.80
Tightwad village	28	18	33.3	18	33.3	-	(X)	10	7	4	2.25	2.78
Osage township	337	251	23.5	234	21.4	13	46.2	86	69	30	2.29	2.59
Brownington town	45	33	39.4	29	41.4	2	-	12	7	5	2.64	3.00

Table 7. **Households and Families: 2000**—Con.

[For information on confidentiality protection, nonsampling error, and definitions, see text]

State County County Subdivision Place	Total households	Family households: Total: Number	Family households: Total: Percent with own children under 18 years	Family households: Married-couple family: Number	Family households: Married-couple family: Percent with own children under 18 years	Family households: Female householder, no husband present: Number	Family households: Female householder, no husband present: Percent with own children under 18 years	Nonfamily households: Total	Nonfamily households: Householder living alone: Total	Nonfamily households: Householder living alone: 65 years and over	Average size: Households	Average size: Families
Henry County—Con.												
Shawnee township	158	125	44.0	117	41.0	6	83.3	33	29	7	2.66	3.01
Springfield township	105	91	25.3	83	24.1	4	25.0	14	10	4	2.44	2.58
Tebo township	327	228	45.6	194	44.3	25	52.0	99	85	56	2.61	3.18
Calhoun city	189	124	52.4	98	50.0	20	60.0	65	59	39	2.60	3.31
Walker township	83	65	35.4	61	37.7	3	-	18	12	7	2.60	2.91
White Oak township	317	215	41.4	172	39.0	27	44.4	102	93	41	2.35	2.87
Urich city (part)	218	138	44.2	107	41.1	22	50.0	80	77	37	2.28	2.92
Windsor township	1 422	964	45.4	771	39.4	142	69.7	458	395	212	2.42	2.94
Windsor city (part)	1 244	819	46.4	639	39.6	132	69.7	425	371	203	2.37	2.90
Hickory County	3 911	2 737	31.4	2 344	26.9	262	57.3	1 174	1 035	589	2.26	2.70
Center township	351	258	20.5	231	17.3	16	43.8	93	82	42	2.18	2.52
Cross Timbers township	209	131	38.2	110	33.6	11	63.6	78	76	48	2.14	2.79
Cross Timbers city	90	45	53.3	34	47.1	8	75.0	45	44	29	2.06	3.04
Green township	1 042	730	28.1	631	23.8	66	56.1	312	265	133	2.20	2.61
Hermitage township	465	308	27.3	265	20.8	28	67.9	157	142	85	2.14	2.58
Hermitage city	174	109	42.2	87	34.5	13	76.9	65	61	37	2.29	2.94
Jordan township	75	62	48.4	52	44.2	7	57.1	13	13	9	2.80	3.16
Montgomery township	112	85	28.2	69	24.6	10	40.0	27	25	17	2.46	2.84
Stark township	317	248	42.3	213	40.4	28	60.7	69	61	31	2.60	2.96
Preston town	50	31	48.4	24	45.8	7	57.1	19	18	9	2.26	3.00
Tyler township	540	383	21.4	345	17.4	20	55.0	157	130	76	2.11	2.44
Weaubleau township	392	262	46.6	215	40.9	34	70.6	130	111	64	2.49	3.06
Weaubleau city	220	133	48.1	104	43.3	20	65.0	87	73	43	2.35	3.02
Wheatland township	408	270	38.5	213	34.7	42	47.6	138	130	84	2.23	2.80
Wheatland city	192	106	41.5	71	36.6	26	50.0	86	81	59	2.02	2.75
Holt County	2 237	1 503	41.9	1 282	38.5	137	66.4	734	665	373	2.35	2.91
Benton township	682	421	39.0	354	33.6	51	72.5	261	244	146	2.16	2.80
Mound City city	547	321	40.2	260	33.8	46	71.7	226	213	131	2.10	2.80
Bigelow township	85	63	34.9	50	28.0	10	70.0	22	20	12	2.46	2.83
Bigelow village	16	12	25.0	8	12.5	4	50.0	4	4	2	2.38	2.83
Big Lake village (part)	28	21	14.3	18	11.1	2	50.0	7	7	2	2.25	2.38
Clay township	225	148	46.6	123	43.1	13	76.9	77	67	31	2.41	3.03
Maitland city	143	91	50.5	69	46.4	12	75.0	52	47	26	2.39	3.08
Forbes township	74	50	38.0	47	38.3	1	-	24	18	8	2.51	3.04
Forest township	168	112	47.3	94	47.9	11	27.3	56	47	29	2.47	3.06
Forest City city (part)	138	90	45.6	75	46.7	9	22.2	48	40	23	2.43	3.07
Hickory township	95	75	34.7	60	30.0	5	80.0	20	20	10	2.34	2.67
Lewis township	434	306	46.7	261	44.1	29	65.5	128	114	67	2.48	3.01
Forest City city (part)	1	1	-	-	(X)	-	(X)	-	-	-	2.00	2.00
Oregon city	348	244	49.6	204	46.6	27	66.7	104	95	56	2.52	3.08
Liberty township	88	67	37.3	63	33.3	1	100.0	21	18	9	2.36	2.69
Lincoln township	32	23	34.8	21	38.1	1	-	9	8	3	2.28	2.70
Corning town	10	6	66.7	6	66.7	-	(X)	4	4	1	2.10	2.83
Minton township	73	46	41.3	40	35.0	2	100.0	27	25	11	2.33	2.91
Big Lake village (part)	32	17	17.6	16	12.5	1	100.0	15	13	6	2.00	2.53
Fortescue town	18	11	100.0	8	100.0	-	(X)	7	7	2	2.83	3.82
Nodaway township	70	52	42.3	49	38.8	3	100.0	18	18	8	2.40	2.88
Union township	211	140	42.9	120	41.7	10	50.0	71	66	39	2.41	3.04
Craig city	131	78	50.0	62	50.0	8	50.0	53	48	29	2.36	3.15
Howard County	3 836	2 633	45.9	2 123	42.2	365	64.4	1 203	1 046	512	2.46	2.98
Bonne Femme township	193	149	40.9	127	43.3	12	25.0	44	38	10	2.56	2.93
Boonslick township	188	137	51.8	109	47.7	16	75.0	51	41	22	2.73	3.22
Burton township	68	43	53.5	35	54.3	4	50.0	25	22	8	2.49	3.19
Chariton township	663	443	48.5	365	44.4	58	69.0	220	203	103	2.48	3.10
Glasgow city (part)	484	309	52.4	240	47.5	53	71.7	175	163	81	2.45	3.14
Franklin township	755	519	48.4	424	44.1	64	68.8	236	209	124	2.45	2.98
Franklin city	47	29	51.7	23	47.8	4	50.0	18	16	7	2.38	3.03
New Franklin city	483	310	50.0	243	43.6	49	73.5	173	158	102	2.32	2.91
Moniteau township	324	257	42.8	220	40.5	23	69.6	67	55	22	2.63	2.94
Prairie township	293	222	45.9	186	44.1	23	52.2	71	63	31	2.68	3.11
Armstrong city	115	77	48.1	54	44.4	16	56.3	38	35	16	2.50	3.05
Richmond township	1 352	863	43.6	657	38.1	165	64.2	489	415	192	2.30	2.87
Fayette city	976	579	42.1	404	33.7	142	64.8	397	337	161	2.18	2.79
Howell County	14 762	10 611	45.5	8 683	41.3	1 455	65.0	4 151	3 696	1 810	2.47	2.94
Benton township	751	582	43.8	501	39.7	51	64.7	169	148	80	2.64	3.01
Chapel township	217	178	43.8	158	41.8	10	60.0	39	33	18	2.68	2.97
Dry Creek township	632	493	44.4	430	40.5	43	60.5	139	116	45	2.62	2.95
West Plains city (part)	31	28	50.0	25	52.0	3	33.3	3	2	1	2.65	2.79
Goldsberry township	1 581	1 058	43.4	828	37.2	185	67.0	523	485	260	2.31	2.84
Mountain View city	1 051	649	46.5	499	39.9	134	69.4	402	376	214	2.23	2.88
Howell township	7 303	5 056	47.3	3 989	42.3	825	68.2	2 247	1 997	955	2.40	2.90
Brandsville city	65	44	59.1	32	50.0	6	83.3	21	18	8	2.68	3.16
West Plains city (part)	4 487	2 883	48.2	2 172	41.7	577	70.5	1 604	1 449	757	2.28	2.87
Hutton Valley township	366	295	41.0	254	39.0	30	46.7	71	62	30	2.70	3.02
Myatt township	245	185	42.2	163	40.5	15	46.7	60	56	24	2.60	3.01
Siloam Springs township	202	163	47.2	138	44.2	19	57.9	39	33	15	2.89	3.26
Sisson township	495	404	41.1	352	38.6	31	64.5	91	78	19	2.68	2.97
South Fork township	377	310	44.2	265	40.8	31	61.3	67	58	27	2.76	3.05
Spring Creek township	684	544	49.1	487	47.8	39	59.0	140	126	52	2.74	3.11
Willow Springs township	1 909	1 343	43.6	1 118	40.5	176	56.8	566	504	285	2.43	2.91
Willow Springs city	913	545	46.2	427	41.9	96	59.4	368	329	204	2.21	2.89
Iron County	4 197	2 962	45.3	2 383	39.4	394	71.6	1 235	1 081	477	2.46	2.94
Arcadia township	2 199	1 531	47.0	1 210	40.5	221	71.0	668	589	274	2.45	2.95
Arcadia city	266	167	41.9	130	34.6	29	72.4	99	95	57	2.13	2.75
Ironton city	615	389	47.0	290	39.0	84	69.0	226	196	106	2.30	2.88
Pilot Knob city	283	190	46.8	136	37.5	34	70.6	93	81	25	2.40	2.92
Dent township	540	398	47.0	335	42.1	47	80.9	142	119	43	2.55	2.99
Viburnum city	302	225	49.3	190	43.2	28	85.7	77	67	25	2.60	3.03
Iron township	481	334	46.7	264	39.4	42	76.2	147	126	50	2.43	2.90

Table 7. **Households and Families: 2000**—Con.

[For information on confidentiality protection, nonsampling error, and definitions, see text]

State County County Subdivision Place	Total households	Family households: Total: Number	Family households: Total: Percent with own children under 18 years	Family households: Married-couple family: Number	Family households: Married-couple family: Percent with own children under 18 years	Family households: Female householder, no husband present: Number	Family households: Female householder, no husband present: Percent with own children under 18 years	Nonfamily households: Total	Nonfamily households: Householder living alone: Total	Nonfamily households: Householder living alone: 65 years and over	Average size: Households	Average size: Families
Iron County—Con.												
Kaolin township	128	100	39.0	89	38.2	7	57.1	28	25	14	2.45	2.79
Liberty township	186	144	36.1	118	31.4	16	62.5	42	36	16	2.47	2.81
Union township	663	455	41.3	367	36.5	61	67.2	208	186	80	2.42	2.95
Annapolis city	136	84	47.6	59	35.6	22	77.3	52	52	28	2.13	2.79
Des Arc village	74	53	47.2	42	35.7	7	100.0	21	17	8	2.53	3.00
Jackson County	266 294	166 143	48.0	115 602	43.1	39 248	61.2	100 151	83 059	26 327	2.42	3.05
Blue township	65 344	42 064	45.6	29 476	39.5	9 411	61.1	23 280	19 495	7 117	2.43	3.01
Independence city (part)	46 199	29 614	43.4	21 888	38.1	5 777	59.3	16 585	14 053	5 268	2.36	2.92
Kansas City city (part)	15 442	9 781	52.2	5 555	44.3	3 198	65.4	5 661	4 589	1 574	2.61	3.24
River Bend village	5	4	-	4	-	-	(X)	1	1	-	2.00	2.25
Sugar Creek city (part)	1 633	1 049	38.6	754	35.7	197	39.6	584	490	170	2.35	2.87
Brooking township	32 258	21 428	46.3	13 337	38.1	6 648	61.3	10 830	9 184	3 223	2.47	3.03
Kansas City city (part)	19 473	13 169	49.0	7 122	39.3	5 047	62.0	6 304	5 305	1 524	2.57	3.12
Raytown city (part)	12 785	8 259	42.0	6 215	36.7	1 601	59.2	4 526	3 879	1 699	2.32	2.88
Unity Village village (part)	-	-	(X)	-	(X)	-	(X)	-	-	-	-	-
Fort Osage township	2 226	1 762	46.1	1 463	43.3	199	61.3	464	386	175	2.76	3.11
Buckner city	1 019	748	53.2	550	48.7	140	66.4	271	226	106	2.67	3.14
Independence city (part)	175	152	42.8	138	42.0	8	62.5	23	17	7	2.91	3.13
Levasy city	40	33	30.3	28	28.6	3	33.3	7	7	3	2.70	2.97
Sibley village	128	95	50.5	90	48.9	3	66.7	33	26	12	2.71	3.18
Kaw township	81 914	39 614	44.4	23 434	37.7	12 756	57.4	42 300	34 824	9 758	2.15	3.03
Grandview city (part)	-	-	(X)	-	(X)	-	(X)	-	-	-	-	-
Kansas City city (part)	81 914	39 614	44.4	23 434	37.7	12 756	57.4	42 300	34 824	9 758	2.15	3.03
Prairie township	28 779	21 432	55.2	18 100	53.0	2 521	68.5	7 347	6 157	2 491	2.66	3.12
Blue Springs city (part)	468	402	65.7	343	64.4	45	73.3	66	50	8	3.06	3.32
Greenwood city	1 352	1 122	60.0	968	58.7	105	69.5	230	179	29	2.92	3.21
Independence city (part)	10	7	28.6	7	28.6	-	(X)	3	3	-	2.20	2.71
Kansas City city (part)	11	10	20.0	8	12.5	1	100.0	1	1	-	2.27	2.40
Lee's Summit city (part)	26 022	19 127	55.4	16 054	53.2	2 339	68.4	6 895	5 798	2 422	2.64	3.12
Unity Village village (part)	81	19	10.5	15	-	3	66.7	62	58	17	1.35	2.21
Sni-A-Bar township	24 048	18 584	53.7	15 275	51.1	2 398	66.0	5 464	4 401	1 340	2.75	3.14
Blue Springs city (part)	16 818	12 959	54.6	10 557	52.0	1 763	66.3	3 859	3 075	829	2.76	3.15
Grain Valley city	1 921	1 443	59.7	1 175	57.9	188	69.7	478	392	126	2.69	3.11
Independence city (part)	1 006	771	51.2	677	50.4	67	50.7	235	205	80	2.70	3.14
Lake Tapawingo city	350	259	30.1	237	27.0	16	68.8	91	72	24	2.41	2.79
Oak Grove city (part)	1 938	1 473	59.3	1 120	55.4	259	71.4	465	393	170	2.80	3.21
Van Buren township	2 618	2 059	42.6	1 800	40.9	165	48.5	559	459	135	2.65	2.98
Lake Lotawana city	815	567	38.1	484	34.1	48	62.5	248	198	45	2.30	2.71
Lone Jack city	202	154	51.3	126	46.8	21	66.7	48	41	10	2.61	2.95
Washington township	29 107	19 200	50.0	12 717	43.1	5 150	65.6	9 907	8 153	2 088	2.51	3.07
Grandview city (part)	9 709	6 487	49.8	4 491	43.3	1 546	66.0	3 222	2 666	689	2.53	3.08
Kansas City city (part)	19 328	12 665	50.1	8 196	43.0	3 587	65.5	6 663	5 468	1 391	2.50	3.07
Raytown city (part)	70	48	45.8	30	36.7	17	64.7	22	19	8	2.46	3.02
Jasper County	41 412	27 943	47.4	21 723	42.8	4 614	64.6	13 469	11 245	4 681	2.46	2.98
Duval township	284	224	42.9	196	40.3	17	52.9	60	48	23	2.63	2.97
Neck City city (part)	13	9	44.4	6	33.3	1	-	4	4	1	2.15	2.67
Galena township	10 002	6 480	48.5	4 846	43.6	1 223	62.6	3 522	2 863	1 018	2.44	2.99
Airport Drive village (part)	173	133	31.6	117	29.9	12	50.0	40	33	20	2.50	2.86
Carl Junction city (part)	591	501	53.3	443	51.2	44	63.6	90	72	23	2.93	3.19
Joplin city (part)	7 385	4 427	48.7	3 114	42.7	1 009	63.1	2 958	2 395	849	2.34	2.96
Jackson township	1 817	1 206	44.6	988	39.3	169	69.2	611	542	277	2.34	2.90
Carthage city (part)	690	393	38.7	306	30.1	80	67.5	297	282	199	2.01	2.67
Fidelity town (part)	94	63	44.4	46	39.1	10	50.0	31	21	2	2.60	2.98
Jasper township	229	174	44.3	149	45.0	16	43.8	55	48	18	2.56	2.98
Asbury city	85	61	47.5	52	50.0	4	75.0	24	20	5	2.56	3.05
Joplin township	16 023	10 141	46.4	7 554	40.2	1 991	66.2	5 882	4 879	2 013	2.33	2.90
Airport Drive village (part)	75	43	48.8	31	48.4	9	44.4	32	24	6	2.19	2.72
Carterville city (part)	599	417	47.7	313	45.4	70	54.3	182	156	58	2.60	3.13
Duenweg city	425	296	58.8	208	51.4	70	77.1	129	112	29	2.43	2.91
Duquesne village	672	475	38.7	381	33.6	68	60.3	197	155	55	2.40	2.78
Joplin city (part)	9 653	5 782	44.3	4 272	38.1	1 175	63.2	3 871	3 200	1 292	2.24	2.84
Webb City city (part)	3 386	2 244	52.6	1 607	45.0	504	74.2	1 142	964	485	2.49	3.05
Lincoln township	99	80	38.8	70	37.1	5	80.0	19	16	9	2.62	2.88
McDonald township	263	210	42.4	183	42.1	11	45.5	53	44	15	2.76	3.12
Avilla town	53	41	41.5	33	39.4	5	40.0	12	9	2	2.58	2.88
Madison township	796	646	44.1	579	42.7	42	54.8	150	127	58	2.71	3.00
Carthage city (part)	3	3	66.7	2	50.0	1	100.0	-	-	-	3.67	3.33
Marion township	5 278	3 674	47.1	2 857	43.5	572	61.4	1 604	1 372	685	2.58	3.05
Brooklyn Heights town	49	35	34.3	28	32.1	6	33.3	14	12	8	2.55	3.03
Carthage city (part)	4 119	2 760	48.4	2 076	44.4	492	63.2	1 359	1 163	588	2.57	3.09
Carytown city (part)	51	42	42.9	39	41.0	1	-	9	8	4	2.71	2.93
Mineral township	2 128	1 680	53.6	1 416	50.6	178	70.2	448	376	135	2.82	3.17
Alba city	184	142	58.5	112	55.4	20	65.0	42	35	18	2.83	3.23
Carterville city (part)	103	82	56.1	65	53.8	11	63.6	21	17	6	2.85	3.15
Joplin city (part)	1	1	-	1	-	-	(X)	-	-	-	3.00	3.00
Neck City city (part)	36	25	44.0	17	35.3	2	100.0	11	10	5	2.53	3.00
Oronogo city	350	264	54.2	222	49.5	32	78.1	86	78	25	2.79	3.25
Purcell city	131	102	42.2	88	42.0	9	44.4	29	25	13	2.73	3.11
Webb City city (part)	422	358	66.2	318	64.2	31	80.6	64	51	15	3.04	3.32
Preston township	586	415	41.2	341	35.5	55	67.3	171	153	81	2.46	2.92
Carytown city (part)	34	27	18.5	22	22.7	3	-	7	6	2	2.32	2.59
Jasper city	409	271	47.6	212	40.1	47	74.5	138	125	67	2.45	3.01
Sarcoxie township	1 102	772	47.5	628	44.6	106	66.0	330	295	154	2.50	3.02
La Russell city	51	39	43.6	31	38.7	6	66.7	12	10	6	2.71	3.03
Reeds town	39	31	41.9	25	44.0	4	25.0	8	8	3	2.64	3.03
Sarcoxie city	559	360	48.3	284	45.4	59	64.4	199	179	109	2.36	2.99
Sheridan township	139	108	37.0	93	32.3	4	50.0	31	28	14	2.48	2.86
Twin Groves township	1 920	1 538	51.6	1 298	48.2	176	69.3	382	326	133	2.77	3.11
Carl Junction city (part)	1 280	1 033	50.5	866	46.8	125	72.0	247	219	98	2.76	3.09
Waco town	37	27	40.7	22	31.8	5	80.0	10	9	3	2.32	2.78

Table 7. **Households and Families: 2000**—Con.

[For information on confidentiality protection, nonsampling error, and definitions, see text]

State County County Subdivision Place	Total households	Family households: Total: Number	Family households: Total: Percent with own children under 18 years	Family households: Married-couple family: Number	Family households: Married-couple family: Percent with own children under 18 years	Family households: Female householder, no husband present: Number	Family households: Female householder, no husband present: Percent with own children under 18 years	Nonfamily households: Total	Nonfamily households: Householder living alone: Total	Nonfamily households: Householder living alone: 65 years and over	Average size: Households	Average size: Families
Jasper County—Con.												
Union township	746	595	47.2	525	46.5	49	55.1	151	128	48	2.71	3.04
Carthage city (part)	1	-	(X)	-	(X)	-	(X)	1	1	1	1.00	-
Fidelity town (part)	3	2	50.0	2	50.0	-	(X)	1	1	-	2.67	3.50
Jefferson County	71 499	54 528	51.0	43 605	48.3	7 454	61.9	16 971	13 541	4 367	2.74	3.12
Arnold township	7 550	5 561	46.6	4 391	44.7	837	52.7	1 989	1 661	582	2.61	3.05
Arnold city	7 550	5 561	46.6	4 391	44.7	837	52.7	1 989	1 661	582	2.61	3.05
Big River township	2 260	1 795	48.6	1 490	46.7	198	58.6	465	374	114	2.84	3.18
Cedar Hill Lakes village (part)	11	5	40.0	5	40.0	-	(X)	6	5	1	2.18	3.40
Central township	4 250	3 322	47.8	2 727	44.9	407	63.9	928	731	226	2.79	3.11
De Soto city (part)	-	-	(X)	-	(X)	-	(X)	-	-	-	-	-
Hillsboro city	581	395	51.6	277	43.7	96	74.0	186	152	48	2.60	3.09
High Ridge township	6 015	4 541	50.8	3 588	47.3	626	62.9	1 474	1 136	300	2.75	3.12
Byrnes Mill city	850	670	54.2	514	48.1	110	71.8	180	128	29	2.80	3.08
Cedar Hill CDP (part)	5	5	20.0	5	20.0	-	(X)	-	-	-	2.40	2.40
High Ridge CDP	1 556	1 145	51.2	898	49.2	178	60.1	411	324	87	2.70	3.13
Parkdale village	70	60	33.3	49	30.6	8	37.5	10	9	3	2.93	3.13
Scotsdale town	66	59	52.5	47	44.7	9	77.8	7	5	-	3.20	3.29
Imperial township	6 387	5 364	54.5	4 490	52.9	574	59.9	1 023	750	173	3.02	3.27
Barnhart CDP	1 962	1 664	57.5	1 389	56.3	178	61.2	298	219	42	3.08	3.31
Joachim township	5 423	4 208	50.4	3 383	47.1	544	65.3	1 215	991	397	2.78	3.14
Festus city (part)	164	139	49.6	126	49.2	8	50.0	25	21	6	2.77	3.01
Herculaneum city (part)	962	676	43.8	540	41.9	89	50.6	286	253	159	2.50	3.00
Horine CDP	335	255	45.1	207	44.0	31	51.6	80	66	20	2.76	3.15
Pevely city	1 411	1 009	56.6	679	49.0	236	75.0	402	330	121	2.67	3.12
Meramec township	6 146	4 860	51.8	4 056	49.7	516	59.7	1 286	1 000	309	2.86	3.20
Cedar Hill CDP (part)	622	461	52.5	349	47.0	72	66.7	161	123	44	2.72	3.12
Cedar Hill Lakes village (part)	71	56	50.0	43	55.8	8	12.5	15	12	2	2.89	3.32
Plattin township	3 587	2 897	50.4	2 397	48.6	314	57.3	690	544	170	2.88	3.18
Crystal City city (part)	-	-	(X)	-	(X)	-	(X)	-	-	-	-	-
Festus city (part)	-	-	(X)	-	(X)	-	(X)	-	-	-	-	-
Olympian Village city	217	182	52.2	139	49.6	27	51.9	35	26	9	3.08	3.30
River View township	5 648	3 850	48.1	2 864	43.0	765	63.8	1 798	1 570	722	2.45	2.97
Crystal City city (part)	1 622	1 111	47.1	831	41.8	224	65.2	511	458	220	2.44	2.97
Festus city (part)	3 697	2 468	49.2	1 794	43.6	515	64.7	1 229	1 062	483	2.43	2.97
Herculaneum city (part)	66	60	51.7	56	51.8	3	33.3	6	5	1	2.79	2.93
Rock township	10 920	7 891	54.3	5 906	50.7	1 335	65.3	3 029	2 298	497	2.66	3.07
Murphy CDP	3 463	2 489	49.3	1 907	46.7	412	58.0	974	765	243	2.61	3.05
Valle township	5 521	4 057	46.8	3 282	43.2	534	62.7	1 464	1 221	555	2.60	3.03
De Soto city (part)	2 544	1 656	48.7	1 228	43.0	329	66.9	888	757	381	2.42	2.99
Windsor township	7 792	6 182	55.3	5 031	53.3	804	64.6	1 610	1 265	322	2.83	3.17
Imperial CDP	1 634	1 229	51.5	975	49.2	169	59.2	405	332	110	2.67	3.06
Kimmswick city	35	25	32.0	19	36.8	6	16.7	10	9	5	2.69	3.24
Johnson County	17 410	11 814	51.7	9 731	48.4	1 487	70.5	5 596	3 946	1 228	2.58	3.07
Centerview township	496	390	46.7	329	45.0	47	51.1	106	91	33	2.74	3.13
Centerview city	89	68	54.4	42	52.4	22	54.5	21	17	7	2.80	3.15
Chilhowee township	442	316	46.5	276	43.1	27	74.1	126	108	61	2.57	3.08
Chilhowee town	142	79	51.9	66	47.0	10	70.0	63	56	33	2.32	3.20
Columbus township	344	271	43.5	241	40.2	15	73.3	73	57	16	2.78	3.06
Grover township	181	143	47.6	127	46.5	9	55.6	38	31	18	2.72	3.10
Hazel Hill township	522	429	49.4	366	45.6	42	76.2	93	72	24	2.80	3.07
Jackson township	1 305	1 066	42.6	958	41.1	66	50.0	239	177	62	2.74	3.01
Jefferson township	218	177	45.2	163	46.6	9	22.2	41	36	15	2.83	3.19
Kingsville township	526	409	38.9	356	36.5	28	46.4	117	98	43	2.57	2.93
Kingsville city	106	75	41.3	61	36.1	7	42.9	31	29	14	2.42	2.89
Madison township	1 322	929	50.3	720	45.6	140	65.0	393	339	152	2.57	3.06
Holden city	990	656	54.7	483	49.9	117	67.5	334	290	130	2.53	3.11
Montserrat township	580	464	54.3	392	51.8	41	78.0	116	86	24	2.86	3.18
Post Oak township	752	556	47.5	450	42.9	75	65.3	196	151	69	2.63	3.01
Leeton city	239	165	51.5	119	43.7	36	69.4	74	57	32	2.59	3.04
Rose Hill township	343	285	46.0	251	43.0	16	62.5	58	48	20	2.82	3.10
La Tour village	23	19	42.1	14	42.9	2	50.0	4	3	2	2.83	3.05
Simpson township	207	165	49.1	151	47.7	6	83.3	42	30	13	2.86	3.21
Warrensburg township	7 585	4 180	51.6	3 229	46.7	742	74.5	3 405	2 185	583	2.34	2.94
Warrensburg city	5 951	3 034	52.1	2 291	47.2	590	74.9	2 917	1 835	504	2.29	2.93
Washington township	2 587	2 034	66.0	1 722	64.5	224	75.4	553	437	95	2.95	3.32
Knob Noster city	959	602	53.5	431	47.6	127	70.9	357	274	62	2.57	3.14
Whiteman AFB CDP	931	901	81.8	839	80.5	39	100.0	30	25	-	3.53	3.56
Knox County	1 791	1 217	41.0	1 029	38.9	123	49.6	574	525	286	2.38	2.93
Bee Ridge township	44	39	41.0	34	41.2	4	50.0	5	4	1	2.57	2.72
Benton township	61	53	41.5	44	38.6	6	50.0	8	7	4	2.97	3.19
Bourbon township	61	42	28.6	39	25.6	2	50.0	19	16	11	2.16	2.62
Center township	571	339	38.6	269	33.8	55	54.5	232	222	123	2.11	2.78
Edina city	571	339	38.6	269	33.8	55	54.5	232	222	123	2.11	2.78
Colony township	58	47	42.6	43	41.9	2	50.0	11	10	5	2.98	3.30
Fabius township	98	67	43.3	62	43.5	2	-	31	28	12	2.45	3.00
Newark village	45	27	40.7	25	40.0	-	(X)	18	18	7	2.22	3.00
Greensburg township	160	113	42.5	99	45.5	13	23.1	47	41	23	2.67	3.28
Baring city	65	42	45.2	34	47.1	8	37.5	23	20	10	2.45	3.14
Jeddo township	30	27	37.0	25	40.0	2	-	3	2	1	2.80	2.96
Liberty township	94	74	36.5	64	34.4	5	60.0	20	20	8	2.67	2.91
Lyon township	223	157	46.5	131	45.0	14	64.3	66	54	24	2.56	3.06
Hurdland city	90	58	55.2	45	55.6	8	62.5	32	24	11	2.66	3.31
Myrtle township	190	117	42.7	99	39.4	9	44.4	73	66	40	2.16	2.73
Knox City city	115	64	35.9	52	32.7	7	42.9	51	47	28	1.94	2.55
Salt River township	117	81	29.6	70	27.1	5	20.0	36	33	18	2.14	2.57
Novelty village	57	38	23.7	32	18.8	2	-	19	17	8	2.09	2.53
Shelton township	84	61	60.7	50	58.0	4	100.0	23	22	16	2.77	3.31
Laclede County	12 760	9 190	47.0	7 519	42.9	1 198	65.7	3 570	3 062	1 400	2.52	2.97
Auglaize township	788	648	47.5	547	44.6	74	66.2	140	116	41	2.79	3.04
Eldridge township	327	246	43.9	216	42.1	22	59.1	81	58	24	2.62	2.96

Table 7. **Households and Families: 2000**—Con.

[For information on confidentiality protection, nonsampling error, and definitions, see text]

State County County Subdivision Place	Total households	Family households: Total: Number	Family households: Total: Percent with own children under 18 years	Family households: Married-couple family: Number	Family households: Married-couple family: Percent with own children under 18 years	Family households: Female householder, no husband present: Number	Family households: Female householder, no husband present: Percent with own children under 18 years	Nonfamily households: Total	Nonfamily households: Householder living alone: Total	Nonfamily households: Householder living alone: 65 years and over	Average size: Households	Average size: Families
Laclede County—Con.												
Franklin township	276	210	45.7	188	46.3	16	37.5	66	52	18	2.66	3.10
Twin Bridges village (part)	-	-	(X)	-	(X)	-	(X)	-	-	-	-	-
Gasconade township	347	265	41.9	235	39.6	18	66.7	82	72	27	2.59	3.00
Lebanon township	6 713	4 458	48.8	3 458	43.5	744	68.1	2 255	1 963	949	2.39	2.94
Lebanon city	5 132	3 184	49.4	2 351	42.7	631	68.8	1 948	1 716	851	2.30	2.91
May/Smith township	419	304	43.8	254	40.2	35	60.0	115	98	39	2.56	3.01
Richland city (part)	41	20	65.0	10	70.0	7	57.1	21	18	3	2.07	2.90
Stoutland village (part)	16	10	10.0	7	-	3	33.3	6	5	-	1.94	2.30
Osage township	594	467	48.6	417	47.2	29	55.2	127	108	35	2.69	3.04
Phillipsburg township	619	491	44.6	416	40.9	45	66.7	128	103	40	2.66	2.95
Phillipsburg village	73	56	46.4	40	47.5	9	44.4	17	15	8	2.75	3.11
Twin Bridges village (part)	-	-	(X)	-	(X)	-	(X)	-	-	-	-	-
Spring Hollow township	1 482	1 186	44.1	1 012	40.3	110	61.8	296	245	104	2.66	2.95
Union township	639	465	49.2	378	45.0	69	66.7	174	161	84	2.56	3.06
Conway city	310	202	52.5	149	47.0	42	66.7	108	99	53	2.40	3.00
Washington township	556	450	42.9	398	40.5	36	52.8	106	86	39	2.65	2.93
Twin Bridges village (part)	13	11	81.8	9	77.8	1	100.0	2	1	1	3.23	3.45
Lafayette County	12 569	9 095	46.9	7 456	43.2	1 177	62.8	3 474	3 020	1 412	2.55	3.01
Clay township	2 068	1 465	45.8	1 162	41.0	214	59.8	603	505	230	2.50	2.96
Bates City city (part)	60	47	46.8	39	43.6	5	60.0	13	13	3	2.58	2.87
Napoleon city	86	64	32.8	56	28.6	6	83.3	22	19	7	2.42	2.80
Oak Grove city (part)	-	-	(X)	-	(X)	-	(X)	-	-	-	-	-
Odessa city (part)	515	300	50.0	205	38.5	73	69.9	215	179	96	2.19	2.81
Wellington city	343	219	43.8	172	39.0	40	55.0	124	112	55	2.26	2.85
Davis township	1 785	1 235	49.1	959	44.1	201	68.7	550	479	216	2.46	2.97
Higginsville city (part)	1 426	945	51.0	697	44.6	186	71.0	481	420	194	2.41	2.96
Dover township	891	641	44.1	541	40.9	72	63.9	250	218	107	2.46	2.93
Corder city	180	126	47.6	101	44.6	16	50.0	54	46	21	2.37	2.83
Dover town	48	27	44.4	23	47.8	3	33.3	21	19	11	2.25	3.07
Higginsville city (part)	352	230	47.4	175	40.6	41	70.7	122	107	54	2.31	2.89
Freedom township	1 320	922	44.0	791	41.0	96	62.5	398	359	179	2.48	3.02
Aullville village	33	23	47.8	18	33.3	2	100.0	10	8	4	2.61	3.09
Concordia city	929	615	44.2	507	40.6	86	61.6	314	289	152	2.38	2.98
Emma city (part)	36	30	50.0	26	42.3	2	100.0	6	6	4	2.75	3.07
Lexington township	2 373	1 666	44.4	1 291	38.7	274	62.8	707	633	328	2.44	2.91
Lexington city	1 815	1 210	46.7	887	39.8	242	63.6	605	544	273	2.37	2.90
Middleton township	630	436	41.5	381	39.4	40	55.0	194	179	110	2.43	2.99
Alma city	179	117	38.5	103	36.9	10	50.0	62	58	44	2.23	2.83
Blackburn city (part)	7	7	42.9	6	50.0	1	-	-	-	-	3.29	3.29
Waverly city	314	204	41.2	173	37.0	23	60.9	110	100	53	2.33	2.93
Sni-A-Bar township	2 461	1 934	50.3	1 640	47.9	210	63.8	527	440	172	2.76	3.12
Bates City city (part)	32	29	34.5	24	29.2	5	60.0	3	3	-	2.81	2.97
Lake Lafayette city	125	91	54.9	67	49.3	13	69.2	34	24	3	2.77	3.10
Oak Grove city (part)	6	6	50.0	6	50.0	-	(X)	-	-	-	3.00	3.00
Odessa city (part)	1 155	842	52.6	696	50.6	111	64.0	313	272	116	2.61	3.11
Washington township	1 041	796	50.5	691	49.2	70	55.7	245	207	70	2.76	3.18
Mayview city	100	82	59.8	63	58.7	15	53.3	18	15	4	2.94	3.29
Odessa city (part)	217	149	64.4	115	58.3	22	77.3	68	53	8	2.80	3.36
Lawrence County	13 568	9 735	46.9	7 989	43.8	1 219	61.7	3 833	3 323	1 614	2.55	3.03
Aurora township	3 548	2 432	48.7	1 932	45.1	364	61.8	1 116	976	512	2.47	3.00
Aurora city	2 818	1 865	50.2	1 434	46.1	316	62.3	953	839	451	2.44	3.02
Buck Prairie township	1 525	1 079	46.2	866	41.3	144	63.9	446	381	208	2.46	2.92
Marionville city	871	563	46.5	425	38.1	100	72.0	308	269	151	2.30	2.86
Freistatt township	212	158	45.6	135	43.7	16	75.0	54	50	30	2.56	3.03
Freistatt village	79	50	46.0	41	43.9	6	83.3	29	27	21	2.33	3.02
Green township	164	132	39.4	111	36.9	13	38.5	32	28	13	2.68	2.98
Hoberg township	201	176	54.5	155	52.3	11	72.7	25	20	6	3.24	3.48
Hoberg village	24	19	47.4	15	40.0	1	100.0	5	5	2	2.50	2.74
Lincoln township	665	463	44.9	384	40.6	53	67.9	202	189	84	2.45	3.00
Miller city	323	207	48.3	152	40.8	36	66.7	116	110	48	2.33	2.98
Mount Pleasant township	297	245	48.2	220	47.3	16	62.5	52	40	14	2.89	3.19
Mount Vernon township	2 488	1 732	44.5	1 403	40.1	252	62.7	756	669	310	2.41	2.90
Mount Vernon city	1 606	1 006	44.9	754	38.5	199	63.8	600	543	261	2.27	2.89
Ozark township	567	431	43.4	367	40.3	42	64.3	136	119	38	2.62	3.03
Halltown village	69	50	50.0	37	48.6	11	63.6	19	14	5	2.74	3.20
Pierce township	2 219	1 618	47.8	1 332	46.1	198	57.6	601	520	255	2.60	3.08
Monett city (part)	880	647	43.9	547	42.0	72	52.8	233	215	118	2.53	3.01
Pierce City city	574	379	50.4	278	48.9	72	61.1	195	164	74	2.41	2.96
Red Oak township	137	106	53.8	91	53.8	9	55.6	31	24	15	2.81	3.16
Spring River township	730	549	49.9	456	48.7	54	59.3	181	146	65	2.90	3.36
Verona town	238	171	49.7	129	48.8	26	53.8	67	55	32	3.00	3.52
Turnback township	457	347	41.5	309	38.8	21	71.4	110	84	35	2.58	2.95
Vineyard township	358	267	48.7	228	48.7	26	50.0	91	77	29	2.77	3.21
Stotts City city	98	64	46.9	48	47.9	11	36.4	34	30	11	2.55	3.11
Lewis County	3 956	2 710	46.8	2 245	42.4	327	69.7	1 246	1 085	527	2.46	3.00
Canton township	1 222	805	51.3	643	46.3	125	72.8	417	372	167	2.45	3.08
Canton city	884	537	51.4	404	44.1	110	73.6	347	310	153	2.28	2.96
Dickerson township	183	137	42.3	126	40.5	10	70.0	46	42	16	2.51	2.96
Monticello village	51	32	46.9	27	40.7	5	80.0	19	19	8	2.29	3.00
Highland township	639	483	44.9	415	41.4	42	69.0	156	131	65	2.56	2.94
Ewing city	197	130	44.6	106	40.6	16	68.8	67	58	39	2.36	2.94
La Belle township	686	443	45.8	355	39.7	58	69.0	243	222	125	2.32	2.91
La Belle city	282	160	46.3	125	36.8	22	77.3	122	107	60	2.19	2.89
Lewistown town	262	167	49.7	126	44.4	29	62.1	95	92	57	2.27	2.89
Lyon township	133	98	48.0	89	47.2	4	50.0	35	33	14	2.80	3.41
Reddish township	130	77	41.6	65	35.4	7	71.4	53	43	25	2.32	2.97
Salem township	120	94	47.9	80	46.3	8	75.0	26	22	11	2.77	3.14
Union township	843	573	44.0	472	40.0	73	65.8	270	220	104	2.44	2.91
La Grange city	435	267	44.6	212	39.2	38	68.4	168	139	77	2.30	2.90

Table 7. **Households and Families: 2000**—Con.

[For information on confidentiality protection, nonsampling error, and definitions, see text]

State County County Subdivision Place	Total households	Family households: Total: Number	Family households: Total: Percent with own children under 18 years	Family households: Married-couple family: Number	Family households: Married-couple family: Percent with own children under 18 years	Family households: Female householder, no husband present: Number	Family households: Female householder, no husband present: Percent with own children under 18 years	Nonfamily households: Total	Nonfamily households: Householder living alone: Total	Nonfamily households: Householder living alone: 65 years and over	Average size: Households	Average size: Families
Lincoln County	13 851	10 555	52.5	8 512	48.7	1 403	69.9	3 296	2 729	1 070	2.77	3.17
Bedford township	3 424	2 465	55.4	1 874	49.4	470	76.4	959	816	367	2.63	3.11
Cave town	4	2	50.0	1	-	1	100.0	2	2	-	1.75	2.50
Moscow Mills city (part)	108	85	77.6	45	75.6	27	88.9	23	11	-	3.19	3.32
Troy city (part)	2 498	1 728	57.5	1 282	51.0	368	76.4	770	669	315	2.56	3.10
Burr Oak township	1 038	821	52.1	690	49.4	83	63.9	217	180	64	2.85	3.20
Foley city	65	44	63.6	26	57.7	11	63.6	21	16	6	2.74	3.27
Clark township	1 974	1 598	53.3	1 326	50.8	169	63.9	376	291	80	2.94	3.23
Moscow Mills city (part)	501	368	57.9	244	50.8	89	68.5	133	101	21	2.79	3.18
Troy city (part)	23	20	55.0	20	55.0	-	(X)	3	2	1	3.09	3.20
Hawk Point township	685	522	52.5	433	49.7	49	71.4	163	142	55	2.73	3.13
Hawk Point city	186	120	60.8	76	50.0	29	86.2	66	61	25	2.47	3.04
Hurricane township	1 527	1 096	49.8	858	44.8	160	72.5	431	361	173	2.67	3.15
Elsberry city	779	552	54.0	387	46.8	119	73.9	227	190	87	2.63	3.09
Millwood township	259	213	54.5	185	51.4	16	81.3	46	40	13	3.03	3.38
Monroe township	2 777	2 141	52.6	1 734	50.0	268	64.6	636	516	167	2.81	3.20
Chain of Rocks village	34	24	54.2	20	55.0	3	66.7	10	10	3	2.68	3.29
Fountain N' Lakes village	48	34	44.1	24	29.2	4	75.0	14	8	1	2.69	3.00
Old Monroe city	106	68	45.6	50	46.0	15	46.7	38	32	17	2.36	2.87
Winfield city	293	183	54.6	115	47.8	52	67.3	110	90	30	2.42	3.01
Nineveh township	149	109	41.3	100	41.0	5	40.0	40	39	16	2.50	3.00
Prairie township	135	107	40.2	88	38.6	14	42.9	28	24	7	2.72	2.98
Truxton village	35	28	39.3	19	42.1	5	20.0	7	5	-	2.74	2.79
Snow Hill township	935	756	52.6	614	47.1	93	78.5	179	137	55	2.92	3.17
Union township	809	618	48.1	513	45.8	70	58.6	191	155	58	2.75	3.13
Silex village	80	59	45.8	43	44.2	13	46.2	21	17	5	2.58	2.97
Whiteside village	26	19	42.1	15	33.3	3	66.7	7	6	4	2.58	2.84
Waverly township	139	109	46.8	97	49.5	6	33.3	30	28	15	2.79	3.25
Linn County	5 697	3 761	44.8	3 056	40.5	508	64.0	1 936	1 724	957	2.37	2.94
Baker township	99	84	27.4	76	25.0	6	50.0	15	14	5	2.42	2.60
Benton township	248	162	42.0	138	37.7	14	78.6	86	73	40	2.46	3.02
Browning city (part)	96	61	37.7	51	33.3	6	66.7	35	28	11	2.44	2.90
Purdin city	96	58	55.2	48	50.0	7	85.7	38	36	25	2.32	3.09
Brookfield township	2 336	1 440	45.1	1 106	39.9	252	62.3	896	791	463	2.25	2.86
Brookfield city	2 058	1 235	45.3	922	39.7	234	62.4	823	726	425	2.23	2.86
Bucklin township	354	217	40.6	173	36.4	28	60.7	137	120	71	2.28	2.91
Bucklin city	241	145	36.6	112	31.3	25	56.0	96	88	56	2.17	2.81
Clay township	86	72	47.2	65	44.6	3	66.7	14	13	5	2.95	3.29
Enterprise township	43	33	39.4	30	36.7	2	100.0	10	9	5	2.33	2.64
Grantsville township	87	66	47.0	62	48.4	4	25.0	21	20	5	2.94	3.52
Jackson township	80	63	39.7	57	38.6	4	50.0	17	17	12	2.45	2.79
Jefferson township	331	245	38.8	205	34.6	30	56.7	86	78	44	2.50	2.92
Laclede city	182	118	42.4	91	34.1	19	68.4	64	60	37	2.28	2.86
Locust Creek township	256	175	45.7	149	40.3	15	80.0	81	70	38	2.56	3.10
Linneus city	153	98	45.9	77	39.0	11	72.7	55	49	29	2.41	2.98
Marceline township	1 237	816	49.0	637	44.0	131	65.6	421	381	199	2.38	2.97
Marceline city (part)	1 079	691	48.3	527	42.9	123	65.9	388	350	190	2.32	2.95
North Salem township	61	44	40.9	41	36.6	2	100.0	17	16	6	2.44	2.98
Parson Creek township	339	237	45.1	216	44.0	12	83.3	102	92	53	2.49	3.07
Meadville city	185	120	54.2	108	52.8	9	88.9	65	62	41	2.47	3.24
Yellow Creek township	140	107	49.5	101	49.5	5	60.0	33	30	11	2.76	3.23
Livingston County	5 736	3 800	45.9	3 127	41.8	481	64.4	1 936	1 750	894	2.38	2.96
Blue Mound township	179	124	41.9	111	38.7	9	66.7	55	49	21	2.39	2.91
Chillicothe township	3 880	2 440	46.4	1 952	41.8	362	62.7	1 440	1 316	683	2.28	2.92
Chillicothe city (part)	3 486	2 124	46.7	1 661	41.6	350	62.6	1 362	1 254	665	2.24	2.92
Cream Ridge township	212	160	46.3	133	41.4	19	84.2	52	49	25	2.65	3.10
Chula city	71	51	62.7	36	52.8	13	84.6	20	19	10	2.79	3.31
Fairview township	159	121	40.5	112	39.3	3	66.7	38	32	14	2.65	3.08
Grand River township	100	77	41.6	72	43.1	4	25.0	23	21	12	2.60	3.01
Green township	122	96	39.6	83	37.3	6	66.7	26	22	9	2.65	2.98
Utica village	101	80	41.3	67	38.8	6	66.7	21	17	8	2.71	3.03
Jackson township	187	151	53.0	138	51.4	7	57.1	36	32	17	2.93	3.28
Medicine township	49	31	45.2	29	41.4	-	(X)	18	16	7	2.31	2.97
Monroe township	168	112	44.6	91	38.5	14	71.4	56	46	23	2.45	2.94
Ludlow town	75	53	56.6	37	51.4	12	75.0	22	19	10	2.72	3.19
Mooresville township	129	94	38.3	82	39.0	9	44.4	35	31	18	2.36	2.78
Mooresville village	40	25	36.0	24	33.3	1	100.0	15	14	7	2.23	2.92
Rich Hill township	299	208	48.1	160	41.3	36	72.2	91	75	33	2.47	2.95
Chillicothe city (part)	122	73	61.6	40	45.0	25	80.0	49	40	16	2.39	3.10
Sampsel township	90	75	49.3	71	46.5	2	100.0	15	14	8	2.86	3.19
Wheeling township	162	111	45.9	93	39.8	10	80.0	51	47	24	2.51	3.05
Wheeling city	100	71	47.9	59	42.4	7	85.7	29	26	16	2.68	3.20
McDonald County	8 113	5 867	49.3	4 677	45.3	777	65.6	2 246	1 890	739	2.65	3.11
Anderson East township	682	455	47.5	341	40.8	84	71.4	227	194	81	2.47	3.01
Anderson city (part)	439	271	51.3	184	41.3	68	72.1	168	149	65	2.29	2.89
Anderson West township	671	492	48.6	398	45.0	69	66.7	179	152	75	2.69	3.14
Anderson city (part)	273	191	55.0	146	50.7	36	66.7	82	68	36	2.77	3.28
Buffalo Hart township	129	104	45.2	93	44.1	7	42.9	25	21	7	2.89	3.24
Buffalo May township	200	152	44.7	121	38.8	23	69.6	48	43	18	2.72	3.14
Center township	269	195	46.7	169	44.4	17	52.9	74	60	17	2.58	3.06
Elk Horn township	429	316	47.8	259	43.6	33	72.7	113	98	46	2.61	3.07
Elk River East township	471	329	49.8	239	44.8	55	61.8	142	121	46	2.71	3.22
Noel city (part)	351	236	53.0	166	48.8	44	65.9	115	95	39	2.73	3.32
Elk River West township	700	478	52.7	355	50.1	66	68.2	222	157	37	2.89	3.37
Noel city (part)	215	119	46.2	88	43.2	17	70.6	96	71	13	2.42	3.12
Erie Goodman township	786	553	50.3	431	46.4	77	58.4	233	199	96	2.59	3.09
Goodman town	454	319	49.8	239	45.2	48	54.2	135	119	62	2.57	3.06
Erie McNatt township	144	107	52.3	95	49.5	7	71.4	37	32	15	2.56	2.99
McMillen Coy township	385	309	47.6	261	46.0	33	57.6	76	69	31	2.77	3.10
McMillen Tiff township	144	113	38.9	103	36.9	7	42.9	31	29	12	2.53	2.93
Mountain township	383	284	51.4	238	48.7	35	68.6	99	76	14	2.64	3.05
Pineville Lanagan township	321	217	48.4	158	43.0	37	64.9	104	91	45	2.53	3.08

Table 7. **Households and Families: 2000**—Con.

[For information on confidentiality protection, nonsampling error, and definitions, see text]

State County County Subdivision Place	Total households	Family households: Total: Number	Family households: Total: Percent with own children under 18 years	Family households: Married-couple family: Number	Family households: Married-couple family: Percent with own children under 18 years	Family households: Female householder, no husband present: Number	Family households: Female householder, no husband present: Percent with own children under 18 years	Nonfamily households: Total	Nonfamily households: Householder living alone: Total	Nonfamily households: Householder living alone: 65 years and over	Average size: Households	Average size: Families
McDonald County—Con.												
Pineville Lanagan township—Con.												
Lanagan town	170	106	43.4	83	37.3	15	60.0	64	59	37	2.42	3.17
Pineville North township	630	463	44.1	369	41.2	69	55.1	167	148	69	2.51	2.95
Pineville town (part)	292	191	50.3	139	44.6	42	64.3	101	89	42	2.39	2.98
Pineville South township	373	284	46.8	230	42.6	33	54.5	89	75	20	2.63	3.00
Pineville town (part)	17	16	50.0	12	41.7	4	75.0	1	1	1	2.76	2.88
Prairie township	551	404	56.4	309	51.5	62	72.6	147	124	48	2.78	3.21
South West City town	311	214	60.7	159	55.3	37	78.4	97	82	35	2.75	3.31
Richwood township	240	175	50.3	146	45.9	20	70.0	65	59	22	2.70	3.22
White Rock township	605	437	54.5	362	48.6	43	88.4	168	142	40	2.64	3.10
Macon County	6 501	4 384	43.2	3 619	38.9	545	64.2	2 117	1 885	976	2.38	2.92
Bevier township	506	342	44.7	275	42.2	48	58.3	164	149	68	2.41	2.98
Bevier city	303	195	50.3	149	47.7	37	62.2	108	98	47	2.39	3.02
Callao township	207	142	35.9	121	33.1	13	61.5	65	51	25	2.46	2.92
Callao city	117	79	36.7	65	33.8	9	44.4	38	29	15	2.49	2.95
Chariton township	148	111	38.7	101	36.6	6	66.7	37	30	15	2.66	3.08
Drake township	27	22	31.8	15	26.7	2	-	5	5	3	2.33	2.55
Eagle township	165	132	48.5	117	47.0	8	62.5	33	25	13	2.72	3.05
Easley township	88	57	54.4	45	51.1	6	50.0	31	24	7	2.52	3.09
Elmer city (part)	8	5	60.0	4	75.0	1	-	3	3	-	2.38	3.20
South Gifford village	24	19	57.9	13	53.8	3	66.7	5	4	-	3.00	3.16
Hudson township	2 913	1 822	44.6	1 448	38.8	283	67.1	1 091	994	514	2.22	2.82
Macon city	2 434	1 449	45.8	1 122	39.1	255	67.8	985	903	481	2.17	2.82
Independence township	62	48	47.9	43	48.8	2	-	14	10	5	2.71	3.00
Jackson township	41	31	38.7	27	37.0	2	50.0	10	10	4	2.37	2.81
Johnston township	21	15	33.3	14	28.6	1	100.0	6	4	1	2.33	2.73
La Plata township	733	471	45.2	376	40.7	73	63.0	262	238	164	2.29	2.90
La Plata city	630	389	46.3	306	41.2	65	66.2	241	223	151	2.28	2.96
Liberty township	89	68	33.8	61	29.5	1	-	21	18	9	2.52	2.87
Lingo township	215	149	36.9	125	32.0	13	61.5	66	59	34	2.40	2.91
New Cambria city	96	54	48.1	40	40.0	8	75.0	42	37	22	2.31	3.11
Lyda township	257	199	51.8	160	46.9	32	78.1	58	52	23	2.74	3.13
Atlanta city	173	129	52.7	97	45.4	27	77.8	44	40	15	2.60	3.03
Middle Fork township	108	88	37.5	77	33.8	8	50.0	20	17	7	2.56	2.76
Morrow township	69	51	37.3	49	34.7	2	100.0	18	17	3	2.35	2.78
Narrows township	151	107	39.3	94	36.2	7	57.1	44	37	15	2.47	2.93
Richland township	116	93	51.6	85	51.8	6	66.7	23	18	4	3.66	4.20
Round Grove township	137	108	44.4	97	43.3	5	60.0	29	23	8	2.66	2.98
Russell township	78	61	31.1	53	26.4	6	66.7	17	16	8	2.49	2.84
Ten Mile township	115	88	40.9	82	40.2	-	(X)	27	21	12	2.75	3.17
Valley township	66	50	34.0	45	31.1	4	50.0	16	15	8	2.42	2.80
Walnut Creek township	101	69	31.9	57	26.3	10	50.0	32	26	11	2.20	2.59
Elmer city (part)	38	22	40.9	16	31.3	5	60.0	16	14	6	2.08	2.64
Ethel town (part)	15	9	22.2	8	25.0	1	-	6	4	1	2.07	2.44
White township	88	60	25.0	52	23.1	7	42.9	28	26	15	2.20	2.62
Ethel town (part)	31	19	31.6	12	33.3	6	33.3	12	11	7	2.23	2.68
Madison County	4 711	3 333	44.1	2 704	40.8	475	60.2	1 378	1 218	674	2.46	2.93
Big Creek township	87	64	43.8	58	43.1	3	66.7	23	22	12	2.63	3.16
Castor township	372	296	43.2	258	38.4	27	77.8	76	69	24	2.65	2.96
Central township	181	136	41.9	112	34.8	19	73.7	45	42	20	2.65	3.13
Liberty township	116	90	41.1	76	38.2	6	33.3	26	22	8	2.50	2.81
Marquand township	334	242	40.5	195	36.9	33	69.7	92	85	42	2.51	2.99
Marquand city	95	66	51.5	44	50.0	15	66.7	29	27	15	2.64	3.21
Mine La Motte township	306	244	40.6	214	39.3	20	45.0	62	42	18	2.58	2.83
Polk township	345	267	48.3	229	47.6	25	44.0	78	62	33	2.64	3.01
St. Francois township	99	84	46.4	69	46.4	11	45.5	15	14	5	2.79	3.00
St. Michael township	2 740	1 809	45.2	1 411	41.4	316	60.8	931	835	501	2.35	2.91
Cobalt village	79	54	40.7	42	40.5	11	36.4	25	19	8	2.39	2.91
Fredericktown city	1 625	1 010	45.9	744	41.0	206	62.6	615	559	353	2.28	2.89
Junction City village	158	74	50.0	51	39.2	18	72.2	84	76	43	2.02	2.92
Twelvemile township	131	101	38.6	82	35.4	15	46.7	30	25	11	2.52	2.81
Maries County	3 519	2 502	44.5	2 076	41.0	270	58.5	1 017	905	433	2.51	3.00
Boone township	256	195	46.2	166	44.0	18	50.0	61	56	21	2.61	3.05
Dry Creek township	249	188	40.4	166	37.3	10	50.0	61	55	29	2.58	2.99
Jackson township	826	575	45.7	481	44.9	58	46.6	251	234	126	2.52	3.11
Argyle town (part)	3	2	50.0	2	50.0	-	(X)	1	1	-	2.67	3.50
Vienna city	257	139	44.6	99	42.4	25	40.0	118	114	71	2.11	2.94
Jefferson township	1 111	740	47.7	583	41.5	105	67.6	371	325	155	2.40	2.92
Belle city (part)	536	316	51.3	214	37.9	74	75.7	220	197	105	2.23	2.84
Johnson township	527	390	38.7	324	34.6	43	62.8	137	115	53	2.47	2.86
Miller township	407	309	45.6	264	44.7	29	51.7	98	88	34	2.77	3.24
Spring Creek township	143	105	37.1	92	31.5	7	57.1	38	32	15	2.37	2.72
Marion County	11 066	7 523	49.0	5 915	44.1	1 263	67.1	3 543	3 114	1 528	2.44	2.98
Fabius township	469	378	46.3	346	44.8	19	63.2	91	86	37	2.64	2.99
Liberty township	1 654	1 146	49.7	925	46.1	170	66.5	508	460	250	2.44	2.97
Palmyra city	1 372	923	49.9	720	45.4	156	67.3	449	411	221	2.38	2.94
Mason township	5 504	3 468	51.5	2 504	45.0	766	68.1	2 036	1 775	847	2.39	3.01
Hannibal city (part)	5 207	3 301	51.7	2 375	45.2	736	67.8	1 906	1 660	795	2.40	3.01
Miller township	2 194	1 552	44.6	1 273	39.8	231	67.1	642	554	291	2.41	2.88
Hannibal city (part)	1 707	1 181	46.5	935	40.7	209	69.4	526	460	244	2.39	2.88
Round Grove township	301	249	46.2	223	45.3	17	47.1	52	47	18	2.74	3.04
South River township	120	93	41.9	83	41.0	6	66.7	27	24	7	2.53	2.94
Union township	296	235	51.9	212	48.1	14	92.9	61	51	20	2.78	3.14
Warren township	528	402	46.3	349	45.0	40	50.0	126	117	58	2.57	3.01
Monroe City city (part)	189	125	46.4	99	42.4	22	59.1	64	63	31	2.29	2.90
Mercer County	1 600	1 089	41.6	921	37.5	107	68.2	511	468	282	2.31	2.83
Harrison township	77	60	35.0	59	33.9	1	100.0	17	14	8	2.38	2.70
Lindley township	69	56	25.0	52	25.0	3	33.3	13	12	3	2.35	2.54
Madison township	75	61	32.8	53	32.1	5	20.0	14	13	6	2.56	2.87

Table 7. **Households and Families: 2000**—Con.

[For information on confidentiality protection, nonsampling error, and definitions, see text]

State County County Subdivision Place	Total households	Family households: Total: Number	Family households: Total: Percent with own children under 18 years	Family households: Married-couple family: Number	Family households: Married-couple family: Percent with own children under 18 years	Family households: Female householder, no husband present: Number	Family households: Female householder, no husband present: Percent with own children under 18 years	Nonfamily households: Total	Nonfamily households: Householder living alone: Total	Nonfamily households: Householder living alone: 65 years and over	Average size: Households	Average size: Families
Mercer County—Con.												
Marion township	391	266	44.0	223	41.3	28	67.9	125	114	69	2.33	2.88
Mercer town	165	97	41.2	77	36.4	15	60.0	68	63	40	2.07	2.75
South Lineville town	15	11	36.4	10	40.0	1	-	4	4	2	2.47	2.91
Medicine township	60	51	37.3	46	34.8	3	66.7	9	9	5	2.58	2.78
Morgan township	664	392	45.9	308	39.0	54	72.2	272	253	170	2.16	2.83
Princeton city	499	272	47.8	205	39.5	44	72.7	227	214	150	2.05	2.79
Ravanna township	94	73	42.5	64	39.1	5	80.0	21	19	5	2.57	2.96
Somerset township	55	44	38.6	38	36.8	4	75.0	11	9	2	2.45	2.75
Washington township	115	86	39.5	78	35.9	4	75.0	29	25	14	2.50	2.88
Miller County	9 284	6 443	47.0	5 198	43.1	852	62.8	2 841	2 424	1 102	2.50	3.00
Equality township	453	338	44.1	289	41.9	30	56.7	115	98	44	2.63	3.07
Tuscumbia town	57	41	41.5	31	32.3	8	62.5	16	14	9	2.35	2.68
Franklin township	853	626	46.5	512	43.0	69	62.3	227	175	65	2.64	3.02
Bagnell town (part)	36	21	52.4	14	50.0	4	50.0	15	14	8	2.39	3.00
Eldon city (part)	10	5	20.0	4	25.0	-	(X)	5	5	2	2.20	3.20
Glaze township	2 506	1 747	47.6	1 395	41.4	238	73.5	759	617	192	2.49	2.92
Bagnell town (part)	-	-	(X)	-	(X)	-	(X)	-	-	-	-	-
Brumley town	41	27	48.1	20	50.0	4	50.0	14	13	4	2.49	3.07
Lake Ozark city (part)	589	396	40.7	318	34.6	56	66.1	193	159	33	2.32	2.76
Lakeside city	14	13	46.2	13	46.2	-	(X)	1	1	-	2.64	2.77
Osage Beach city (part)	143	61	23.0	51	11.8	6	83.3	82	71	39	1.66	2.28
Jim Henry township	445	342	54.4	307	55.7	20	35.0	103	91	60	2.89	3.39
St. Elizabeth village (part)	82	56	57.1	53	58.5	1	-	26	24	18	2.74	3.48
Osage township	314	239	46.0	206	45.6	19	26.3	75	70	39	2.73	3.19
St. Elizabeth village (part)	9	8	25.0	8	25.0	-	(X)	1	1	-	2.56	2.75
Richwoods township	1 196	874	46.6	736	44.8	87	49.4	322	283	145	2.54	2.99
Iberia city	268	161	50.3	110	45.5	36	55.6	107	96	57	2.26	2.91
Saline township	3 517	2 277	46.2	1 753	41.4	389	63.0	1 240	1 090	557	2.36	2.95
Eldon city (part)	2 184	1 265	45.9	914	39.5	274	63.5	919	831	451	2.18	2.88
Olean town	62	41	63.4	24	58.3	14	71.4	21	18	8	2.53	3.10
Mississippi County	5 383	3 673	45.7	2 565	38.9	932	62.7	1 710	1 535	773	2.44	2.98
James Bayou township	41	27	51.9	24	45.8	-	(X)	14	10	5	2.80	3.26
Long Prairie township	543	378	34.1	314	29.0	55	63.6	165	147	62	2.27	2.72
Bertrand city	316	208	32.7	165	24.8	41	65.9	108	94	41	2.17	2.66
Miner city (part)	-	-	(X)	-	(X)	-	(X)	-	-	-	-	-
Mississippi township	22	16	62.5	12	50.0	4	100.0	6	5	-	2.41	2.81
Ohio township	308	197	44.2	134	37.3	44	54.5	111	98	55	2.30	2.80
Wilson City village	70	39	43.6	13	23.1	18	33.3	31	24	8	2.36	2.95
Wyatt city	163	108	42.6	78	35.9	22	68.2	55	50	34	2.23	2.69
St. James township	2 309	1 584	45.4	1 165	41.3	340	58.2	725	642	324	2.43	2.94
Anniston town	118	79	38.0	66	33.3	9	55.6	39	34	16	2.42	2.96
East Prairie city	1 333	907	48.2	609	44.0	250	60.4	426	385	203	2.41	2.95
Tywappity township	2 089	1 416	48.8	877	39.0	477	66.5	673	618	322	2.51	3.12
Charleston city	1 834	1 228	49.1	716	37.4	455	67.5	606	561	293	2.50	3.13
Wolf Island township	71	55	49.1	39	43.6	12	50.0	16	15	5	2.80	3.25
Pinhook village	20	15	46.7	8	37.5	7	57.1	5	5	2	2.40	2.87
Moniteau County	5 259	3 731	49.8	3 049	45.8	453	68.2	1 528	1 344	684	2.56	3.07
Burris Fork township	240	186	47.3	172	45.9	7	57.1	54	44	14	2.58	2.96
Harrison township	224	180	57.2	153	52.3	15	93.3	44	41	17	2.92	3.28
Linn township	492	334	46.4	279	41.6	36	69.4	158	134	50	2.42	2.96
Jamestown town	175	104	46.2	78	38.5	17	64.7	71	63	28	2.18	2.81
Lupus town	18	6	50.0	3	-	3	100.0	12	11	4	1.61	2.50
Moreau township	292	204	53.4	165	48.5	28	78.6	88	76	30	2.73	3.30
Clarksburg city	129	81	65.4	58	60.3	18	83.3	48	43	17	2.91	3.78
Pilot Grove township	334	266	54.1	235	54.5	21	57.1	68	60	27	3.29	3.73
Walker township	2 594	1 849	49.2	1 487	45.3	238	64.7	745	662	352	2.52	3.00
California city	1 632	1 069	48.6	816	43.1	181	65.2	563	505	296	2.38	2.95
Willow Fork township	1 083	712	49.2	558	43.0	108	72.2	371	327	194	2.38	2.95
Tipton city	872	558	49.6	432	42.1	94	76.6	314	282	170	2.33	2.94
Monroe County	3 656	2 567	45.1	2 161	42.5	283	57.6	1 089	969	470	2.50	3.02
Clay township	108	87	48.3	83	45.8	2	100.0	21	16	5	2.70	3.02
Indian Creek township	59	49	44.9	38	44.7	7	28.6	10	9	3	2.66	2.94
Jackson township	1 069	710	44.5	603	41.0	80	62.5	359	325	187	2.43	3.03
Paris city	603	364	44.8	292	39.7	55	63.6	239	219	136	2.32	3.03
Jefferson township	182	137	31.4	120	29.2	11	45.5	45	39	11	2.32	2.69
Florida village	4	2	50.0	1	100.0	1	-	2	1	-	2.25	3.00
Stoutsville village	24	15	6.7	15	6.7	-	(X)	9	8	2	1.83	2.20
Marion township	575	417	45.3	355	42.0	44	59.1	158	144	70	2.49	2.95
Holliday village	55	40	35.0	39	35.9	1	-	15	14	6	2.35	2.80
Madison city	258	177	47.5	140	42.1	26	69.2	81	77	43	2.27	2.77
Monroe township	992	634	50.9	491	48.9	107	60.7	358	312	139	2.43	3.09
Monroe City city (part)	872	536	51.7	401	49.1	102	61.8	336	298	137	2.36	3.07
South Fork township	190	148	41.9	132	42.4	7	42.9	42	37	14	2.61	2.95
Union township	263	212	42.5	188	41.0	14	42.9	51	48	20	2.86	3.26
Washington township	115	93	44.1	78	43.6	6	50.0	22	20	12	2.68	2.94
Woodlawn township	103	80	36.3	73	35.6	5	20.0	23	19	9	2.55	2.89
Montgomery County	4 775	3 336	44.8	2 719	41.4	413	59.3	1 439	1 256	631	2.47	2.97
Bear Creek township	1 018	694	44.8	558	42.3	81	54.3	324	275	140	2.51	3.03
Bellflower city	140	105	64.8	78	61.5	19	78.9	35	24	9	3.05	3.48
High Hill city	102	62	45.2	50	46.0	7	42.9	40	36	22	2.26	2.98
Jonesburg city	269	161	46.6	113	41.6	31	54.8	108	94	57	2.40	3.03
Danville township	707	514	40.9	426	36.6	49	55.1	193	160	77	2.54	2.94
New Florence city	248	176	53.4	132	48.5	26	69.2	72	58	29	2.70	3.14
Loutre township	571	417	44.8	347	43.2	49	49.0	154	141	74	2.51	2.94
McKittrick town	27	20	40.0	15	40.0	3	33.3	7	6	2	2.67	3.10
Rhineland town	66	45	57.8	37	62.2	8	37.5	21	21	16	2.67	3.33
Montgomery township	1 378	937	46.3	754	43.5	137	56.9	441	390	195	2.39	2.92
Montgomery City city	1 032	667	47.5	513	43.9	121	57.9	365	323	159	2.29	2.88
Prairie township	376	278	42.8	238	39.1	24	66.7	98	88	40	2.46	2.88

Table 7. **Households and Families: 2000**—Con.

[For information on confidentiality protection, nonsampling error, and definitions, see text]

State County County Subdivision Place	Total households	Family households: Total: Number	Family households: Total: Percent with own children under 18 years	Family households: Married-couple family: Number	Family households: Married-couple family: Percent with own children under 18 years	Family households: Female householder, no husband present: Number	Family households: Female householder, no husband present: Percent with own children under 18 years	Nonfamily households: Total	Nonfamily households: Householder living alone: Total	Nonfamily households: Householder living alone: 65 years and over	Average size: Households	Average size: Families
Montgomery County—Con.												
Prairie township—Con.												
Middletown town	90	57	36.8	45	31.1	10	70.0	33	29	15	2.21	2.79
Upper Loutre township	725	496	47.2	396	40.9	73	76.7	229	202	105	2.51	3.05
Wellsville city	533	347	50.1	266	44.0	61	75.4	186	162	83	2.48	3.08
Morgan County	7 850	5 547	37.7	4 750	33.7	556	60.6	2 303	1 971	937	2.42	2.88
Buffalo township	866	574	29.3	483	23.6	66	51.5	292	242	96	2.23	2.70
Haw Creek township	1 439	1 026	40.7	850	35.9	120	69.2	413	367	192	2.43	2.89
Stover city	419	275	40.0	223	34.1	34	64.7	144	132	78	2.21	2.73
Versailles city (part)	181	92	48.9	63	33.3	24	83.3	89	82	43	1.94	2.66
Mill Creek township	392	303	44.6	261	42.9	27	63.0	89	78	29	2.68	3.08
Syracuse city	70	51	43.1	44	38.6	5	60.0	19	14	2	2.46	2.78
Moreau township	2 029	1 464	51.0	1 227	48.7	172	60.5	565	497	252	2.75	3.29
Barnett city	78	52	55.8	36	52.8	8	50.0	26	23	9	2.65	3.12
Versailles city (part)	896	545	50.3	414	45.4	109	64.2	351	313	180	2.31	2.99
Osage township	2 735	1 875	25.7	1 655	21.1	148	60.1	860	717	335	2.15	2.53
Gravois Mills town	101	57	40.4	40	25.0	11	90.9	44	37	10	2.06	2.68
Laurie village	299	156	34.0	133	25.6	17	82.4	143	121	69	1.92	2.59
Sunrise Beach village (part)	46	30	16.7	30	16.7	-	(X)	16	14	6	2.09	2.50
Richland township	389	305	46.6	274	45.6	23	43.5	84	70	33	2.79	3.16
New Madrid County	7 824	5 505	46.6	4 065	41.2	1 146	62.3	2 319	2 075	1 032	2.48	2.99
Anderson township	562	389	50.4	305	43.3	63	76.2	173	157	94	2.45	2.99
Gideon city	430	289	52.9	219	45.2	54	79.6	141	128	76	2.44	3.03
Big Prairie township	1 132	817	43.1	675	40.3	106	51.9	315	279	120	2.41	2.86
Matthews city	252	180	46.1	141	39.0	30	70.0	72	68	36	2.38	2.85
Sikeston city (part)	461	302	38.4	248	35.9	41	43.9	159	141	61	2.21	2.76
Como township	792	584	42.0	465	39.1	97	52.6	208	191	94	2.54	2.98
Catron town	29	18	38.9	15	40.0	3	33.3	11	10	4	2.34	3.11
Parma city	333	229	44.5	158	38.0	62	58.1	104	95	49	2.56	3.11
Risco city	165	116	41.4	99	39.4	15	60.0	49	44	22	2.38	2.89
Hough township	11	10	40.0	7	14.3	1	100.0	1	1	-	3.55	3.70
La Font township	431	292	41.1	212	33.5	60	56.7	139	123	55	2.34	2.84
Marston city	259	167	49.7	115	39.1	41	70.7	92	81	37	2.36	2.93
Le Sieur township	226	183	51.9	145	49.7	22	63.6	43	36	16	2.73	3.01
Lewis township	802	544	49.6	325	42.5	179	60.3	258	238	128	2.52	3.12
Howardville city	133	88	54.5	25	44.0	53	62.3	45	42	21	2.57	3.23
Lilbourn city	512	353	50.7	229	42.8	102	63.7	159	142	80	2.54	3.11
North Lilbourn village	37	23	43.5	7	57.1	12	41.7	14	14	8	2.57	3.35
New Madrid township	1 565	1 095	48.9	760	40.9	289	70.2	470	427	201	2.48	3.00
New Madrid city	1 275	882	51.4	584	42.8	268	70.9	393	362	165	2.47	3.02
Portage township	1 558	1 070	49.5	763	43.5	258	65.9	488	431	220	2.50	3.06
Portageville city (part)	1 335	891	49.9	619	43.0	231	67.5	444	395	202	2.43	3.02
Tallapoosa city	73	55	49.1	36	41.7	13	61.5	18	14	7	2.79	3.22
St. John township	31	22	22.7	20	15.0	-	(X)	9	9	2	2.19	2.64
West township	714	499	42.7	388	41.5	71	42.3	215	183	102	2.48	2.94
Canalou city	125	92	55.4	68	51.5	18	55.6	33	27	15	2.78	3.24
Morehouse city	428	295	39.0	228	40.4	42	31.0	133	111	64	2.37	2.80
Newton County	20 140	14 733	45.3	12 192	41.8	1 776	62.8	5 407	4 567	1 948	2.57	3.00
Benton township	209	164	50.0	140	47.9	15	66.7	45	40	11	2.77	3.13
Berwick township	121	93	41.9	86	40.7	5	60.0	28	25	10	2.76	3.17
Buffalo township	728	580	47.6	503	44.5	49	69.4	148	129	57	2.74	3.08
Dayton township	495	395	49.9	340	47.9	40	65.0	100	87	35	2.84	3.22
Five Mile township	1 353	1 046	42.4	913	39.9	74	54.1	307	248	88	2.64	2.99
Loma Linda town	203	169	34.3	152	32.9	9	44.4	34	26	6	2.50	2.72
Franklin township	632	466	50.4	387	47.8	55	61.8	166	148	69	2.63	3.09
Fairview town	146	109	52.3	79	45.6	21	76.2	37	33	16	2.71	3.09
Stella town	74	47	46.8	36	41.7	7	57.1	27	23	13	2.41	2.98
Granby township	1 643	1 219	46.5	953	42.2	185	61.1	424	363	167	2.61	3.03
Granby city	850	590	45.4	437	40.3	111	60.4	260	230	113	2.44	2.93
Marion township	1 263	994	46.8	851	43.9	92	66.3	269	242	97	2.69	3.07
Diamond town	319	234	49.6	190	43.7	33	81.8	85	81	41	2.53	3.02
Neosho township	6 429	4 512	46.6	3 630	42.6	634	64.0	1 917	1 639	749	2.51	3.00
Neosho city (part)	4 014	2 641	47.5	2 046	43.4	457	62.1	1 373	1 195	596	2.43	3.01
Newtonia township	311	239	42.3	204	39.2	22	68.2	72	67	33	2.71	3.10
Newtonia town	89	67	43.3	55	40.0	8	75.0	22	20	11	2.60	3.07
Stark City town	59	42	45.2	35	40.0	4	75.0	17	15	8	2.64	3.10
Seneca township	1 221	897	50.2	711	46.1	137	65.0	324	292	140	2.57	3.03
Seneca city	820	576	50.0	448	45.8	107	61.7	244	227	119	2.49	3.00
Shoal Creek township	4 623	3 288	40.5	2 821	37.8	334	57.2	1 335	1 068	403	2.46	2.90
Cliff Village village	15	12	16.7	9	11.1	1	100.0	3	3	1	2.20	2.42
Dennis Acres village	27	13	61.5	9	55.6	3	66.7	14	9	2	2.52	3.54
Grand Falls Plaza town	40	32	37.5	30	36.7	2	50.0	8	7	3	2.60	2.94
Joplin city (part)	2 062	1 301	41.4	1 085	37.8	163	60.7	761	601	242	2.29	2.84
Leawood village	318	274	46.0	249	42.2	20	85.0	44	35	15	2.83	3.04
Redings Mill village	69	45	48.9	36	47.2	9	55.6	24	20	6	2.30	2.91
Saginaw village	115	78	39.7	69	40.6	6	33.3	37	27	7	2.40	2.88
Shoal Creek Drive village	133	104	41.3	86	39.5	9	55.6	29	28	13	2.60	2.92
Shoal Creek Estates town	19	18	44.4	17	41.2	-	(X)	1	-	-	2.68	2.67
Silver Creek village	238	191	31.9	169	30.8	16	43.8	47	38	21	2.55	2.83
Van Buren township	498	385	38.7	319	34.5	40	60.0	113	102	50	2.54	2.90
Ritchey town	35	22	45.5	14	35.7	3	100.0	13	12	5	2.17	2.82
Wentworth village	58	42	42.9	30	36.7	10	60.0	16	12	8	2.43	2.81
West Benton township	614	455	52.3	334	44.9	94	73.4	159	117	39	2.71	3.05
Neosho city (part)	122	84	70.2	42	59.5	37	81.1	38	28	5	2.63	3.08
Nodaway County	8 138	4 818	46.1	4 069	43.5	506	64.0	3 320	2 440	946	2.33	2.94
Atchison township	204	135	40.7	114	36.8	12	75.0	69	65	32	2.18	2.70
Clearmont city	98	54	37.0	45	33.3	7	71.4	44	41	20	1.95	2.67
Grant township	238	169	46.7	156	44.9	7	85.7	69	62	32	2.52	3.07
Barnard city	104	65	49.2	59	45.8	5	80.0	39	36	19	2.47	3.23
Green township	112	72	58.3	64	56.3	5	80.0	40	35	12	2.47	3.14
Quitman town	21	12	50.0	10	40.0	1	100.0	9	9	3	2.19	3.00

Table 7. **Households and Families: 2000**—Con.

[For information on confidentiality protection, nonsampling error, and definitions, see text]

State County County Subdivision Place	Total households	Family households: Total: Number	Family households: Total: Percent with own children under 18 years	Family households: Married-couple family: Number	Family households: Married-couple family: Percent with own children under 18 years	Family households: Female householder, no husband present: Number	Family households: Female householder, no husband present: Percent with own children under 18 years	Nonfamily households: Total	Nonfamily households: Householder living alone: Total	Nonfamily households: Householder living alone: 65 years and over	Average size: Households	Average size: Families
Nodaway County—Con.												
Hopkins township	328	236	42.8	199	38.7	23	65.2	92	80	37	2.46	2.93
Hopkins city	235	167	45.5	135	41.5	20	60.0	68	61	29	2.46	2.98
Hughes township	207	147	40.1	130	40.0	12	41.7	60	51	22	2.38	2.83
Graham town	85	52	40.4	45	37.8	5	60.0	33	28	14	2.25	2.85
Independence township	180	113	45.1	90	40.0	11	63.6	67	60	36	2.35	3.03
Parnell city	93	48	50.0	33	39.4	9	66.7	45	40	25	2.12	3.00
Jackson township	380	270	48.1	237	45.6	19	73.7	110	94	45	2.56	3.08
Ravenwood town	196	119	48.7	98	43.9	13	76.9	77	65	35	2.29	2.93
Jefferson township	222	168	48.2	145	46.9	14	50.0	54	51	31	2.74	3.23
Clyde village	25	22	50.0	20	50.0	2	50.0	3	3	1	2.96	3.18
Conception Junction town	83	55	50.9	41	43.9	8	62.5	28	27	19	2.42	3.05
Lincoln township	183	126	50.0	108	46.3	13	61.5	57	55	31	2.46	3.06
Elmo city	78	45	42.2	37	35.1	6	66.7	33	32	20	2.13	2.87
Monroe township	225	143	45.5	118	39.8	14	71.4	82	73	30	2.26	2.85
Skidmore city	148	96	45.8	77	40.3	11	63.6	52	47	19	2.31	2.89
Nodaway township	376	260	46.2	217	41.9	24	70.8	116	102	55	2.40	2.90
Burlington Junction city	254	171	53.2	142	48.6	17	76.5	83	74	42	2.46	3.06
Polk township	4 972	2 592	45.9	2 152	43.4	323	62.8	2 380	1 601	531	2.25	2.90
Maryville city	3 913	1 835	44.3	1 465	40.7	280	62.5	2 078	1 381	440	2.16	2.83
Union township	197	145	43.4	132	41.7	6	66.7	52	47	19	2.42	2.86
Pickering town	71	47	38.3	42	33.3	2	100.0	24	21	8	2.17	2.66
Washington township	126	103	51.5	86	54.7	10	50.0	23	22	14	2.87	3.22
Guilford town	34	22	54.5	17	58.8	3	66.7	12	11	8	2.56	3.27
White Cloud township	188	139	49.6	121	47.1	13	76.9	49	42	19	2.55	2.98
Arkoe town	24	14	57.1	11	54.5	1	100.0	10	8	4	2.42	3.21
Oregon County	4 263	3 018	41.5	2 505	38.0	358	57.8	1 245	1 117	591	2.40	2.86
Big Apple township	324	227	41.4	196	39.3	20	60.0	97	85	43	2.38	2.82
Koshkonong town	91	54	55.6	42	52.4	10	70.0	37	33	19	2.25	2.93
Billmore township	38	28	25.0	24	20.8	3	33.3	10	10	6	2.21	2.61
Black Pond township	79	56	46.4	50	46.0	4	75.0	23	19	8	2.58	3.13
Cedar Bluff township	48	34	32.4	29	27.6	4	50.0	14	11	9	2.40	2.88
Couch township	177	139	35.3	118	31.4	16	50.0	38	37	20	2.45	2.81
Falling Spring township	18	15	40.0	12	33.3	2	100.0	3	3	2	2.39	2.67
Goebel township	97	63	44.4	49	44.9	13	38.5	34	31	9	2.42	3.02
Highland township	178	136	47.1	116	44.8	9	44.4	42	37	11	2.60	2.99
Jeff township	136	106	50.0	92	47.8	9	77.8	30	25	15	2.63	3.01
Jobe township	59	39	33.3	33	30.3	4	50.0	20	16	9	2.25	2.77
Johnson township	113	81	34.6	72	31.9	4	50.0	32	32	23	2.34	2.83
King township	42	29	48.3	25	44.0	3	66.7	13	13	7	2.38	2.90
Moore township	175	134	44.0	108	37.0	16	81.3	41	37	17	2.58	2.97
Myrtle township	169	133	35.3	110	28.2	14	71.4	36	27	12	2.49	2.76
Ozark township	36	24	54.2	22	54.5	1	-	12	10	4	2.44	3.04
Piney township	889	622	42.0	503	38.4	84	53.6	267	235	135	2.36	2.81
Alton city	321	188	41.0	145	40.0	36	44.4	133	124	86	2.07	2.70
Thayer township	1 560	1 054	42.0	864	38.5	144	57.6	506	464	248	2.35	2.88
Thayer city	931	572	46.0	439	40.5	102	65.7	359	336	182	2.26	2.91
Woodside township	125	98	35.7	82	32.9	8	75.0	27	25	13	2.40	2.71
Osage County	4 922	3 580	47.9	3 038	46.3	330	59.1	1 342	1 170	531	2.61	3.10
Benton township	506	363	47.4	309	46.0	29	48.3	143	133	76	2.63	3.17
Chamois city	194	113	48.7	97	45.4	14	64.3	81	76	50	2.35	3.16
Crawford township	1 482	1 000	47.8	842	43.7	100	73.0	482	385	174	2.51	3.03
Linn city	533	300	54.3	226	43.8	52	90.4	233	183	94	2.32	3.01
Jackson township	452	353	49.3	311	50.5	25	40.0	99	91	40	2.80	3.25
Argyle town (part)	8	6	50.0	5	60.0	-	(X)	2	2	1	2.63	3.17
Meta city	106	60	53.3	54	55.6	4	50.0	46	44	27	2.35	3.32
Jefferson township	461	339	40.4	279	36.9	37	54.1	122	110	53	2.42	2.84
Belle city (part)	59	41	39.0	32	37.5	7	42.9	18	17	11	2.20	2.68
Bland city (part)	-	-	(X)	-	(X)	-	(X)	-	-	-	-	-
Linn township	847	643	46.7	547	45.2	58	56.9	204	186	71	2.63	3.08
Washington township	1 174	882	51.6	750	52.1	81	55.6	292	265	117	2.73	3.22
Argyle town (part)	54	39	48.7	30	46.7	7	57.1	15	15	9	2.50	3.05
Freeburg village	181	114	49.1	83	48.2	21	57.1	67	61	29	2.34	2.96
Westphalia city	137	85	49.4	65	47.7	17	47.1	52	48	25	2.34	3.02
Ozark County	3 950	2 857	36.3	2 455	33.3	271	53.1	1 093	964	482	2.40	2.81
Barren Fork township	178	138	37.7	127	36.2	8	62.5	40	33	16	2.49	2.82
Bayou I township	344	265	42.6	225	43.1	26	42.3	79	73	38	2.67	3.10
Bakersfield village	111	80	48.8	61	45.9	13	69.2	31	30	18	2.57	3.15
Bayou II township	216	154	38.3	127	35.4	19	42.1	62	57	25	2.32	2.75
Big Creek township	449	315	24.4	271	20.7	32	46.9	134	116	64	2.15	2.53
Theodosia village (part)	112	75	26.7	59	22.0	12	41.7	37	35	18	2.14	2.59
Bridges township	376	290	38.3	249	35.7	34	52.9	86	81	38	2.53	2.89
Gainesville city (part)	-	-	(X)	-	(X)	-	(X)	-	-	-	-	-
Dawt township	196	132	34.1	100	32.0	24	33.3	64	52	22	2.33	2.78
Jackson township	131	94	42.6	81	40.7	4	75.0	37	32	18	2.47	2.91
Jasper township	282	202	29.2	178	25.3	15	46.7	80	64	38	2.27	2.64
Sundown village	17	14	28.6	13	23.1	1	100.0	3	3	2	2.24	2.43
Theodosia village (part)	-	-	(X)	-	(X)	-	(X)	-	-	-	-	-
Lick Creek township	149	112	33.9	101	33.7	8	25.0	37	31	11	2.70	2.76
Longrun township	44	29	27.6	24	16.7	5	80.0	15	12	6	2.16	2.55
Noble township	133	103	45.6	91	40.7	9	88.9	30	28	15	2.66	3.05
Nottinghill township	49	34	35.3	27	33.3	4	50.0	15	12	6	2.43	2.91
Pine Creek township	161	127	33.1	115	29.6	8	100.0	34	29	13	2.50	2.81
Pontiac township	143	94	22.3	82	18.3	4	50.0	49	44	22	2.03	2.45
Richland township	327	241	41.5	209	36.4	17	64.7	86	78	32	2.46	2.87
Spring Creek township	38	31	32.3	28	25.0	2	100.0	7	7	4	2.42	2.68
Thornfield township	236	173	45.1	157	42.0	6	83.3	63	55	31	2.58	3.03
West Bridges township	498	323	38.4	263	35.4	46	54.3	175	160	83	2.21	2.79
Gainesville city (part)	294	176	42.0	142	41.5	24	50.0	118	111	60	2.15	2.86

Table 7. **Households and Families: 2000**—Con.

[For information on confidentiality protection, nonsampling error, and definitions, see text]

State County County Subdivision Place	Total households	Family households: Total: Number	Family households: Total: Percent with own children under 18 years	Family households: Married-couple family: Number	Family households: Married-couple family: Percent with own children under 18 years	Family households: Female householder, no husband present: Number	Family households: Female householder, no husband present: Percent with own children under 18 years	Nonfamily households: Total	Nonfamily households: Householder living alone: Total	Nonfamily households: Householder living alone: 65 years and over	Average size: House-holds	Average size: Families
Pemiscot County	7 855	5 317	49.7	3 532	41.6	1 456	67.4	2 538	2 265	1 120	2.52	3.10
Braggadocio township	328	230	46.5	172	47.1	43	51.2	98	83	37	2.64	3.22
Butler township	89	66	40.9	59	37.3	6	66.7	23	18	8	2.71	3.08
Hayward town	45	32	37.5	31	38.7	1	-	13	11	7	2.73	3.16
Concord township	135	101	45.5	89	42.7	7	57.1	34	30	11	2.50	2.90
Cooter township	1 264	855	49.0	584	42.8	208	65.4	409	362	194	2.52	3.09
Cooter city	176	119	46.2	90	44.4	21	52.4	57	46	28	2.50	3.03
Steele city (part)	884	581	48.2	386	41.2	151	64.9	303	272	138	2.49	3.11
Godair township	117	90	46.7	72	40.3	13	69.2	27	23	8	2.63	3.01
Portageville city (part)	-	-	(X)	-	(X)	-	(X)	-	-	-	-	-
Hayti township	1 663	1 058	51.2	551	38.5	447	67.3	605	558	281	2.44	3.15
Hayti city	1 318	809	49.1	446	37.4	315	65.4	509	476	253	2.33	3.06
Hayti Heights city	254	184	64.7	49	51.0	126	72.2	70	61	23	3.04	3.64
Holland township	230	171	43.3	131	35.1	24	70.8	59	54	28	2.46	2.81
Holland town	96	71	42.3	52	36.5	10	60.0	25	23	12	2.56	2.90
Little Prairie township	2 979	1 987	53.9	1 279	44.1	588	71.8	992	878	416	2.55	3.16
Caruthersville city	2 643	1 723	54.8	1 058	44.0	559	72.3	920	813	389	2.53	3.17
Little River township	386	272	41.5	195	36.9	60	53.3	114	106	57	2.52	3.03
Homestown city	61	48	45.8	24	41.7	22	50.0	13	12	8	2.97	3.31
North Wardell village	67	45	51.1	36	47.2	8	75.0	22	22	15	2.54	3.24
Wardell town	110	78	47.4	53	35.8	20	70.0	32	29	17	2.53	3.01
Pascola township	266	193	44.0	151	42.4	28	57.1	73	63	31	2.59	3.04
Bragg City town	69	57	50.9	38	47.4	12	75.0	12	12	7	2.74	3.00
Pascola village	60	37	35.1	28	32.1	5	40.0	23	18	7	2.30	2.84
Pemiscot township	161	118	42.4	99	40.4	10	60.0	43	34	18	2.51	2.92
Virginia township	237	176	37.5	150	33.3	22	54.5	61	56	31	2.36	2.79
Steele city (part)	3	2	100.0	1	100.0	1	100.0	1	-	-	3.33	4.00
Perry County	6 904	4 955	47.7	4 177	44.9	544	64.7	1 949	1 693	803	2.57	3.07
Bois Brule township	191	139	48.2	119	47.9	12	41.7	52	42	20	2.62	3.12
Brazeau township	443	321	40.5	295	40.0	17	41.2	122	110	51	2.46	2.97
Altenburg city	126	87	51.7	78	52.6	7	42.9	39	35	21	2.45	3.05
Frohna city	84	52	42.3	48	37.5	2	100.0	32	28	15	2.29	2.96
Central township	3 981	2 737	49.3	2 221	45.9	397	65.5	1 244	1 091	535	2.50	3.04
Perryville city	3 031	1 991	48.3	1 559	44.4	340	64.1	1 040	922	474	2.41	3.00
Cinque Hommes township	437	336	48.8	289	46.4	28	64.3	101	85	37	2.77	3.16
Biehle village	5	4	25.0	4	25.0	-	(X)	1	1	-	2.20	2.50
St. Marys township	641	485	42.7	429	39.2	31	74.2	156	123	38	2.62	3.01
Salem township	253	201	48.3	178	48.3	11	72.7	52	46	27	2.84	3.24
Saline township	565	437	51.0	375	47.7	32	78.1	128	110	48	2.73	3.10
Lithium village	-	-	(X)	-	(X)	-	(X)	-	-	-	-	-
Union township	393	299	42.8	271	42.8	16	37.5	94	86	47	2.72	3.18
Longtown town	31	24	29.2	22	31.8	1	-	7	4	1	2.45	2.71
Pettis County	15 568	10 568	47.8	8 301	43.8	1 629	64.3	5 000	4 200	1 815	2.49	3.01
Blackwater township	149	116	44.0	106	42.5	3	66.7	33	27	9	2.83	3.24
Bowling Green township	329	268	46.3	240	45.4	20	65.0	61	57	23	2.80	3.15
Cedar township	314	227	40.1	200	38.0	16	62.5	87	77	41	2.47	2.91
Dresden township	259	199	47.7	169	44.4	15	73.3	60	50	17	2.68	3.09
Elk Fork township	164	128	39.8	112	37.5	6	83.3	36	30	10	2.54	2.87
Flat Creek township	598	501	42.1	445	39.1	39	64.1	97	75	18	2.77	3.00
Green Ridge township	391	299	44.1	251	42.2	27	48.1	92	82	42	2.67	3.07
Green Ridge city	168	119	52.9	95	51.6	17	58.8	49	41	25	2.65	3.22
Windsor city (part)	36	30	43.3	26	42.3	2	50.0	6	6	4	2.69	3.00
Heath Creek township	185	151	46.4	136	46.3	9	66.7	34	28	16	2.92	3.27
Houstonia township	181	136	55.1	119	52.9	11	81.8	45	38	23	2.82	3.30
Houstonia city	99	74	60.8	62	54.8	8	100.0	25	22	14	2.78	3.22
Hughesville township	188	143	43.4	127	43.3	9	55.6	45	38	19	2.64	3.08
Hughesville village	65	50	50.0	44	50.0	6	50.0	15	11	7	2.68	3.10
Lake Creek township	157	123	43.9	108	44.4	6	50.0	34	26	10	2.76	3.10
La Monte township	566	401	48.6	334	47.0	40	57.5	165	139	56	2.59	3.07
La Monte city	411	283	49.8	230	48.3	35	60.0	128	108	48	2.57	3.08
Longwood township	186	151	50.3	136	50.7	7	57.1	35	28	11	3.11	3.48
Prairie township	761	624	49.8	575	49.0	33	60.6	137	126	60	2.74	3.08
Sedalia city (part)	-	-	(X)	-	(X)	-	(X)	-	-	-	-	-
Sedalia township	9 916	6 153	48.2	4 514	42.6	1 236	64.9	3 763	3 142	1 351	2.36	2.95
Sedalia city (part)	8 628	5 227	47.5	3 797	41.9	1 085	64.1	3 401	2 858	1 272	2.32	2.94
Smithton township	954	731	52.4	545	47.7	134	64.9	223	191	91	2.70	3.08
Smithton city	189	145	56.6	101	51.5	36	69.4	44	38	18	2.70	3.08
Washington township	270	217	49.3	184	47.8	18	50.0	53	46	18	2.75	3.05
Ionia town (part)	-	-	(X)	-	(X)	-	(X)	-	-	-	-	-
Phelps County	15 683	10 235	46.4	8 262	42.0	1 484	65.4	5 448	4 485	1 673	2.38	2.92
Arlington township	958	664	43.1	527	37.8	97	66.0	294	244	97	2.41	2.88
Doolittle city	256	192	46.4	151	41.1	30	63.3	64	57	27	2.52	2.91
Newburg city	218	130	45.4	91	37.4	29	69.0	88	75	37	2.22	2.88
Cold Spring township	759	573	47.1	492	45.1	61	54.1	186	162	74	2.57	2.99
Dawson township	270	207	40.6	189	40.7	10	40.0	63	60	27	2.54	2.94
Dillon township	3 244	2 342	45.3	2 020	42.4	255	63.1	902	745	267	2.49	2.94
Rolla city (part)	1 189	712	44.2	601	39.3	90	73.3	477	390	131	2.24	2.89
St. James city (part)	75	61	62.3	48	58.3	10	80.0	14	13	6	2.81	3.05
Liberty township	155	103	30.1	88	27.3	7	71.4	52	47	22	2.18	2.64
Meramec township	330	234	45.3	207	41.1	19	78.9	96	82	37	2.48	2.94
Miller township	1 234	869	51.0	711	46.7	102	67.6	365	293	77	2.56	3.02
Rolla city (part)	260	140	60.0	100	56.0	29	72.4	120	79	12	2.33	2.98
Rolla township	6 019	3 388	47.6	2 543	42.2	659	65.4	2 631	2 077	673	2.24	2.89
Rolla city (part)	5 065	2 693	48.5	1 968	42.7	569	66.4	2 372	1 870	602	2.19	2.88
St. James township	1 983	1 311	47.1	1 022	40.7	220	71.4	672	610	316	2.37	2.94
St. James city (part)	1 429	894	47.3	669	39.8	176	70.5	535	489	272	2.29	2.92
Spring Creek township	731	544	43.4	463	40.6	54	59.3	187	165	83	2.53	2.95
Edgar Springs city	91	54	38.9	36	38.9	12	41.7	37	35	22	2.09	2.74
Pike County	6 451	4 477	45.1	3 596	40.8	620	62.7	1 974	1 720	834	2.50	3.01
Ashley township	193	146	42.5	124	43.5	16	37.5	47	41	18	2.72	3.18
Buffalo township	2 270	1 534	44.4	1 207	39.1	227	64.3	736	642	334	2.44	2.95

Table 7. **Households and Families: 2000**—Con.

[For information on confidentiality protection, nonsampling error, and definitions, see text]

State County County Subdivision Place	Total households	Family households: Total: Number	Family households: Total: Percent with own children under 18 years	Family households: Married-couple family: Number	Family households: Married-couple family: Percent with own children under 18 years	Family households: Female householder, no husband present: Number	Family households: Female householder, no husband present: Percent with own children under 18 years	Nonfamily households: Total	Nonfamily households: Householder living alone: Total	Nonfamily households: Householder living alone: 65 years and over	Average size: Households	Average size: Families
Pike County—Con.												
Buffalo township—Con.												
Louisiana city	1 590	1 006	45.1	755	38.5	183	66.1	584	518	282	2.35	2.92
Calumet township	593	387	44.7	305	37.7	53	69.8	206	189	82	2.33	2.93
Annada village	22	9	55.6	8	50.0	-	(X)	13	12	6	2.18	3.67
Clarksville city	225	134	47.0	93	33.3	31	80.6	91	80	35	2.18	2.78
Paynesville village	33	25	48.0	16	43.8	5	80.0	8	8	5	2.76	3.20
Cuivre township	1 949	1 319	48.4	1 009	43.5	230	66.5	630	543	260	2.48	3.04
Bowling Green city	1 290	799	52.4	553	46.3	190	68.4	491	425	208	2.38	3.03
Tarrants village	15	10	10.0	10	10.0	-	(X)	5	3	2	2.00	2.30
Hartford township	188	146	34.2	137	35.0	5	20.0	42	36	15	2.53	2.91
Indian township	218	179	48.0	165	49.1	9	33.3	39	37	16	3.17	3.60
Peno township	354	257	40.9	220	38.6	26	53.8	97	83	40	2.46	2.93
Frankford city	148	96	41.7	73	38.4	15	46.7	52	47	26	2.37	3.01
Prairieville township	318	229	45.0	197	41.6	20	55.0	89	76	39	2.52	3.00
Eolia village	181	121	45.5	99	40.4	16	62.5	60	49	27	2.40	2.92
Salt River township	67	45	31.1	37	32.4	3	-	22	18	8	2.43	3.00
Ashburn town	23	14	28.6	11	36.4	2	-	9	5	3	2.22	2.71
Spencer township	301	235	44.7	195	40.5	31	58.1	66	55	22	2.71	3.09
Curryville city	106	72	47.2	52	42.3	18	55.6	34	30	7	2.37	2.93
Platte County	29 278	20 222	49.3	16 680	46.0	2 562	66.2	9 056	7 287	1 765	2.49	3.00
Carroll township	3 742	2 961	50.5	2 553	47.7	273	70.7	781	628	155	2.72	3.06
Kansas City city (part)	300	248	57.3	220	56.8	19	52.6	52	42	9	2.82	3.10
Platte City city (part)	1 486	1 018	54.1	769	49.0	186	72.0	468	382	100	2.48	2.99
Tracy city (part)	-	-	(X)	-	(X)	-	(X)	-	-	-	-	-
Weatherby Lake city (part)	700	589	38.9	552	37.5	22	63.6	111	89	17	2.67	2.88
Fair township	333	258	38.0	237	37.6	12	25.0	75	63	25	2.52	2.88
Platte City city (part)	-	-	(X)	-	(X)	-	(X)	-	-	-	-	-
Tracy city (part)	79	61	44.3	53	41.5	6	50.0	18	16	6	2.70	3.07
Fox township	4 692	3 123	51.8	2 518	49.0	483	63.8	1 569	1 312	445	2.43	3.00
Houston Lake city	119	70	47.1	53	43.4	14	64.3	49	39	10	2.16	2.69
Kansas City city (part)	4 353	2 916	52.8	2 343	50.0	458	64.2	1 437	1 204	410	2.45	3.02
Platte Woods city	220	137	33.6	122	31.1	11	45.5	83	69	25	2.15	2.69
Green township	817	605	44.6	521	43.0	52	57.7	212	174	81	2.55	2.97
Camden Point city	179	146	53.4	130	51.5	11	81.8	33	26	10	2.70	3.02
Dearborn city (part)	230	134	51.5	100	46.0	20	60.0	96	84	43	2.30	3.02
Kickapoo township	1 722	1 417	44.4	1 229	42.2	125	62.4	305	232	64	2.82	3.10
Kansas City city (part)	7	6	66.7	6	66.7	-	(X)	1	1	-	4.00	4.33
Parkville city (part)	21	13	46.2	11	54.5	1	-	8	6	3	2.57	3.31
Weatherby Lake city (part)	-	-	(X)	-	(X)	-	(X)	-	-	-	-	-
Lee township	213	170	37.6	157	35.7	8	62.5	43	38	14	2.65	3.01
Farley village	89	66	42.4	60	43.3	2	-	23	21	5	2.54	3.03
Marshall township	297	228	40.4	200	38.0	12	58.3	69	60	21	2.57	2.96
Iatan village	22	13	53.8	9	44.4	3	66.7	9	7	1	2.45	3.31
May township	7 543	4 377	47.4	3 610	44.3	559	64.8	3 166	2 544	444	2.22	2.89
Ferrelview village	302	120	55.0	83	47.0	26	73.1	182	159	15	1.96	3.08
Kansas City city (part)	6 822	3 958	48.7	3 267	45.7	506	65.4	2 864	2 281	383	2.24	2.91
Lake Waukomis city	419	299	27.1	260	25.0	27	44.4	120	104	46	2.19	2.58
Pawnee township	2 994	2 129	52.3	1 653	46.2	372	75.3	865	677	126	2.54	3.01
Kansas City city (part)	2 994	2 129	52.3	1 653	46.2	372	75.3	865	677	126	2.54	3.01
Pettis township	1 902	1 217	48.6	879	43.1	231	64.1	685	551	102	2.40	2.96
Kansas City city (part)	4	4	25.0	3	33.3	1	-	-	-	-	4.75	4.75
Northmoor city	171	108	47.2	70	38.6	30	60.0	63	52	17	2.33	2.77
Parkville city (part)	8	8	37.5	6	33.3	2	50.0	-	-	-	2.88	2.75
Riverside city	1 222	727	49.7	490	41.6	157	68.8	495	406	62	2.28	2.91
Preston township	573	453	42.4	410	42.0	29	41.4	120	102	43	2.61	2.98
Edgerton city	202	160	48.1	141	46.1	15	66.7	42	37	16	2.64	3.01
Ridgely village	23	15	53.3	13	53.8	2	50.0	8	6	1	2.78	3.47
Sioux township	3 293	2 425	55.3	1 997	52.8	309	67.3	868	646	143	2.69	3.12
Kansas City city (part)	-	-	(X)	-	(X)	-	(X)	-	-	-	-	-
Parkville city (part)	1 481	1 039	53.5	876	50.8	114	68.4	442	354	82	2.54	3.04
Waldron township	233	188	43.1	166	41.6	14	35.7	45	36	7	2.70	2.98
Parkville city (part)	-	-	(X)	-	(X)	-	(X)	-	-	-	-	-
Weston township	924	671	46.1	550	41.1	83	68.7	253	224	95	2.51	2.97
Weston city	676	459	47.1	363	42.1	62	62.9	217	195	82	2.40	2.95
Polk County	9 917	7 140	45.9	5 996	42.2	816	65.1	2 777	2 296	1 058	2.56	3.02
Campbell township	161	123	40.7	110	37.3	7	42.9	38	36	16	2.77	3.22
Cliquot township	168	144	38.9	128	37.5	11	63.6	24	20	6	2.71	2.94
East Looney township	421	334	38.0	298	37.2	25	44.0	87	69	17	2.74	3.07
East Madison township	181	146	41.8	127	38.6	11	72.7	35	28	14	2.71	2.99
Fair Play city (part)	36	28	57.1	22	50.0	5	100.0	8	6	5	3.11	3.43
Flemington township	100	65	55.4	54	51.9	6	66.7	35	30	14	2.46	3.08
Flemington village	54	33	54.5	25	52.0	5	60.0	21	18	7	2.30	2.94
Jackson township	312	239	43.5	212	42.5	13	53.8	73	63	29	2.57	2.95
Jefferson township	201	153	34.0	139	30.9	7	71.4	48	39	16	2.36	2.71
Johnson township	614	394	39.3	321	33.3	52	59.6	220	200	110	2.28	2.87
Humansville city	389	219	43.8	165	38.8	45	57.8	170	153	87	2.15	2.89
McKinley township	219	184	40.2	164	37.8	10	50.0	35	31	17	2.71	2.96
Mooney township	1 040	804	51.2	656	47.3	99	69.7	236	191	76	2.68	3.06
Pleasant Hope city	209	143	60.8	108	57.4	30	73.3	66	59	35	2.62	3.23
North Benton township	208	160	45.6	142	44.4	13	53.8	48	46	15	2.76	3.23
Halfway village (part)	41	28	46.4	23	47.8	4	50.0	13	13	4	2.66	3.32
Northeast Marion township	1 384	969	51.8	790	47.2	140	72.9	415	360	200	2.55	3.08
Bolivar city (part)	829	510	51.4	389	45.2	101	69.3	319	281	171	2.31	2.97
North Green township	119	93	45.2	85	41.2	4	75.0	26	20	9	2.89	3.26
Northwest Marion township	891	638	42.9	536	39.9	76	57.9	253	230	131	2.46	2.95
Bolivar city (part)	545	352	42.0	286	37.4	48	60.4	193	180	106	2.27	2.88
South Benton township	319	255	47.5	232	44.8	18	72.2	64	53	25	3.11	3.52
Halfway village (part)	26	19	36.8	16	37.5	3	33.3	7	4	3	2.58	3.00
Southeast Marion township	1 212	766	51.0	597	46.2	129	66.7	446	351	129	2.39	2.95
Bolivar city (part)	891	512	49.2	391	44.2	94	63.8	379	297	109	2.23	2.84
South Green township	166	126	43.7	114	38.6	6	83.3	40	32	12	2.58	2.98
Southwest Marion township	1 288	885	44.5	716	40.5	136	63.2	403	273	123	2.54	2.93

Table 7. **Households and Families: 2000**—Con.

[For information on confidentiality protection, nonsampling error, and definitions, see text]

State County County Subdivision Place	Total households	Family households: Total: Number	Family households: Total: Percent with own children under 18 years	Family households: Married-couple family: Number	Family households: Married-couple family: Percent with own children under 18 years	Family households: Female householder, no husband present: Number	Family households: Female householder, no husband present: Percent with own children under 18 years	Nonfamily households: Total	Nonfamily households: Householder living alone: Total	Nonfamily households: Householder living alone: 65 years and over	Average size: Households	Average size: Families
Polk County—Con.												
Southwest Marion township—Con.												
Bolivar city (part)	1 053	693	43.3	552	38.8	115	61.7	360	243	111	2.48	2.89
Union township	201	147	31.3	132	28.0	9	66.7	54	50	22	2.30	2.71
Aldrich village	32	21	33.3	21	33.3	-	(X)	11	10	3	2.34	2.90
West Looney township	306	221	48.0	191	45.0	22	63.6	85	74	34	2.64	3.17
Morrisville town	130	90	53.3	69	49.3	16	68.8	40	36	22	2.65	3.22
West Madison township	218	147	50.3	124	45.2	15	66.7	71	67	34	2.41	2.97
Fair Play city (part)	124	79	60.8	66	54.5	7	85.7	45	42	23	2.47	3.13
Wishart township	188	147	48.3	128	47.7	7	71.4	41	33	9	2.78	3.16
Pulaski County	13 433	9 949	57.1	8 137	54.0	1 302	72.1	3 484	2 907	967	2.68	3.13
Cullen township	8 417	6 327	63.6	5 202	60.7	823	77.8	2 090	1 693	403	2.79	3.24
Fort Leonard Wood CDP (part)	2 637	2 334	80.8	2 110	79.3	152	94.1	303	186	-	3.32	3.54
St. Robert city	1 219	689	55.3	484	48.6	148	69.6	530	445	73	2.25	2.98
Waynesville city	1 428	923	50.3	709	43.0	166	78.3	505	447	150	2.34	2.93
Liberty township	1 813	1 293	45.8	1 037	41.0	192	67.2	520	455	209	2.47	2.94
Richland city (part)	721	445	45.4	328	39.3	93	64.5	276	254	130	2.18	2.79
Piney township	118	87	46.0	78	47.4	6	33.3	31	26	6	2.54	2.98
Fort Leonard Wood CDP (part)	2	1	100.0	1	100.0	-	(X)	1	-	-	3.00	4.00
Roubidoux township	77	63	42.9	52	40.4	8	50.0	14	11	4	2.68	2.97
Fort Leonard Wood CDP (part)	-	-	(X)	-	(X)	-	(X)	-	-	-	-	-
Tavern township	1 189	845	44.9	686	40.5	96	64.6	344	303	137	2.45	2.91
Crocker city	425	277	55.6	210	50.0	47	68.1	148	138	67	2.41	3.04
Union township	1 819	1 334	46.7	1 082	43.6	177	57.6	485	419	208	2.53	2.97
Dixon city	667	415	51.8	297	45.8	94	67.0	252	224	124	2.28	2.91
Putnam County	2 228	1 517	40.9	1 274	36.8	160	60.0	711	640	354	2.32	2.83
Elm township	256	185	39.5	159	36.5	17	58.8	71	57	32	2.37	2.76
Worthington village	42	27	48.1	19	42.1	5	60.0	15	12	3	2.12	2.56
Grant township	112	83	42.2	73	42.5	6	33.3	29	25	8	2.46	2.93
Livonia village	46	28	50.0	22	59.1	3	-	18	14	3	2.48	3.29
Jackson township	61	49	40.8	45	42.2	4	25.0	12	10	8	2.59	2.90
Liberty township	108	77	42.9	66	45.5	5	20.0	31	30	13	2.45	2.94
Lincoln township	99	83	48.2	72	43.1	5	80.0	16	12	6	2.72	2.93
Medicine township	88	64	32.8	58	29.3	3	66.7	24	21	11	2.34	2.66
Lucerne village	42	24	29.2	23	26.1	1	100.0	18	15	8	2.19	2.71
Richland township	93	75	42.7	64	39.1	8	62.5	18	14	5	2.63	2.95
Sherman township	32	26	42.3	22	40.9	2	-	6	4	2	2.72	2.85
Union township	990	604	40.7	487	34.9	85	63.5	386	357	212	2.16	2.79
Unionville city (part)	752	423	47.0	314	41.1	80	63.8	329	304	186	2.13	2.88
Wilson township	276	189	41.3	158	35.4	19	68.4	87	79	38	2.36	2.86
Unionville city (part)	161	107	43.0	84	34.5	14	71.4	54	48	20	2.36	2.90
York township	113	82	39.0	70	32.9	6	66.7	31	31	19	2.37	2.83
Powersville village	41	27	40.7	22	27.3	2	100.0	14	14	9	2.10	2.56
Ralls County	3 736	2 784	45.6	2 399	42.4	241	63.9	952	792	373	2.55	2.95
Center township	411	283	45.6	227	38.8	41	73.2	128	108	58	2.40	2.88
Center city	251	162	52.5	123	43.9	31	77.4	89	74	41	2.37	2.94
Clay township	895	697	46.6	609	43.8	50	58.0	198	151	61	2.63	2.97
Hannibal city (part)	103	69	39.1	56	35.7	7	42.9	34	26	14	2.41	2.93
Rensselaer village	48	41	51.2	35	45.7	3	66.7	7	6	2	2.79	3.00
Jasper township	227	179	40.8	163	38.7	8	50.0	48	38	21	2.60	2.92
Vandalia city (part)	-	-	(X)	-	(X)	-	(X)	-	-	-	-	-
Saline township	253	191	38.7	173	36.4	9	66.7	62	53	20	2.46	2.84
Monroe City city (part)	-	-	(X)	-	(X)	-	(X)	-	-	-	-	-
Salt River township	520	341	43.4	299	39.5	27	59.3	179	161	92	2.28	2.85
Perry city	310	169	43.2	142	39.4	21	57.1	141	129	77	2.05	2.79
Saverton township	721	582	47.3	517	45.6	34	58.8	139	109	45	2.75	3.04
Spencer township	709	511	48.1	411	44.0	72	68.1	198	172	76	2.53	2.98
New London city	411	286	49.3	216	44.4	55	69.1	125	112	54	2.44	2.94
Randolph County	9 199	6 234	46.3	4 849	41.0	1 023	66.5	2 965	2 570	1 204	2.43	2.94
Cairo township	438	320	49.4	273	45.1	34	73.5	118	106	52	2.57	3.03
Cairo village	117	81	48.1	64	42.2	14	71.4	36	33	17	2.50	3.05
Chariton township	116	96	38.5	86	37.2	3	33.3	20	18	13	2.55	2.74
Clifton township	102	76	39.5	63	39.7	8	50.0	26	21	5	2.54	2.83
Clifton Hill city	49	34	47.1	28	46.4	6	50.0	15	13	4	2.53	2.88
Jackson township	160	125	45.6	100	41.0	15	53.3	35	32	15	2.67	3.01
Jacksonville village	57	44	45.5	35	40.0	7	57.1	13	11	8	2.86	3.23
Moniteau township	407	280	40.4	225	39.1	40	37.5	127	112	51	2.42	2.92
Higbee city	264	170	43.5	126	42.9	31	32.3	94	82	38	2.36	2.92
North Sugar Creek township	2 689	1 543	47.7	1 042	38.9	382	68.3	1 146	993	483	2.25	2.93
Moberly city (part)	2 407	1 351	48.3	892	39.8	349	67.3	1 056	913	453	2.24	2.94
Prairie township	852	671	41.6	574	38.9	66	59.1	181	152	60	2.64	2.96
Clark city	103	72	54.2	61	52.5	9	55.6	31	28	11	2.67	3.22
Moberly city (part)	45	36	50.0	31	45.2	5	80.0	9	7	2	2.64	2.89
Renick village	82	59	52.5	44	50.0	10	60.0	23	19	6	2.70	3.22
Salt River township	131	100	48.0	91	49.5	7	28.6	31	29	8	2.68	3.13
Salt Springs township	1 032	750	50.5	601	47.1	101	70.3	282	241	110	2.61	3.08
Huntsville city	595	402	53.2	313	49.2	65	67.7	193	170	81	2.51	3.09
Silver Creek township	127	93	44.1	81	39.5	6	83.3	34	27	11	2.66	3.08
South Sugar Creek township	2 815	1 946	46.5	1 510	40.1	345	69.9	869	759	360	2.42	2.89
Moberly city (part)	2 462	1 667	46.7	1 264	39.4	321	70.1	795	695	331	2.37	2.86
Union township	330	234	44.4	203	42.4	16	50.0	96	80	36	2.42	2.85
Moberly city (part)	87	39	41.0	25	28.0	6	66.7	48	43	21	1.79	2.49
Ray County	8 743	6 540	47.0	5 517	43.6	699	64.5	2 203	1 932	865	2.63	3.07
Camden township	227	165	47.3	152	45.4	9	55.6	62	55	32	2.52	2.98
Camden city	84	57	56.1	51	52.9	4	75.0	27	24	16	2.49	3.05
Fleming city	47	34	52.9	29	55.2	5	40.0	13	11	4	2.60	3.06
Crooked River township	416	302	44.0	255	42.7	30	53.3	114	102	58	2.50	2.95
Hardin city	247	171	49.7	140	48.6	19	63.2	76	68	44	2.49	3.04
Fishing River township	1 811	1 486	42.5	1 328	40.2	89	64.0	325	271	93	2.78	3.07
Crystal Lakes city	133	109	45.0	94	44.7	8	50.0	24	19	5	2.88	3.11

Table 7. **Households and Families: 2000**—Con.

[For information on confidentiality protection, nonsampling error, and definitions, see text]

State County County Subdivision Place	Total households	Family households: Total: Number	Family households: Total: Percent with own children under 18 years	Family households: Married-couple family: Number	Family households: Married-couple family: Percent with own children under 18 years	Family households: Female householder, no husband present: Number	Family households: Female householder, no husband present: Percent with own children under 18 years	Nonfamily households: Total	Nonfamily households: Householder living alone: Total	Nonfamily households: Householder living alone: 65 years and over	Average size: Households	Average size: Families
Ray County—Con.												
Fishing River township—Con.												
Excelsior Estates village (part)	94	65	64.6	48	58.3	12	75.0	29	27	6	2.77	3.28
Excelsior Springs city (part)	75	59	23.7	53	22.6	5	40.0	16	14	7	2.36	2.64
Homestead village	72	57	38.6	47	29.8	6	83.3	15	15	4	2.51	2.84
Woods Heights city	248	213	48.8	189	45.5	15	73.3	35	32	19	2.99	3.26
Grape Grove township	321	255	41.6	224	40.6	14	28.6	66	59	25	2.79	3.16
Knoxville township	285	233	44.6	209	43.1	15	53.3	52	43	16	2.81	3.13
Orrick township	547	419	48.2	341	45.5	56	58.9	128	113	43	2.62	3.02
Orrick city	340	247	53.8	188	51.1	47	61.7	93	80	31	2.61	3.10
Polk township	1 513	1 211	52.4	1 047	49.9	114	71.1	302	269	127	2.85	3.23
Elmira village	29	23	34.8	18	33.3	5	40.0	6	4	3	2.83	3.13
Lawson city (part)	769	584	59.8	476	56.5	85	75.3	185	169	95	2.79	3.29
Richmond township	3 623	2 469	48.1	1 961	42.5	372	66.4	1 154	1 020	471	2.47	3.01
Henrietta city	124	84	52.4	64	51.6	12	50.0	40	34	9	2.69	3.30
Rayville village	72	55	41.8	38	39.5	11	36.4	17	11	7	2.83	3.15
Richmond city	2 488	1 581	51.9	1 183	45.1	303	69.3	907	807	395	2.40	3.02
Reynolds County	2 721	1 915	39.5	1 611	36.1	211	60.2	806	708	302	2.40	2.85
Black River township	226	183	32.2	159	28.9	15	46.7	43	37	17	2.51	2.77
Carroll township	542	369	41.5	309	38.8	45	57.8	173	156	58	2.36	2.87
Bunker city (part)	105	64	46.9	41	41.5	19	57.9	41	35	15	2.25	2.86
Centerville city	70	47	29.8	38	31.6	7	28.6	23	22	5	2.30	2.85
Jackson township	171	124	50.8	97	43.3	18	72.2	47	38	11	2.63	3.04
Lesterville township	297	217	31.3	181	30.9	21	33.3	80	73	32	2.32	2.74
Logan township	1 118	766	43.7	633	39.8	99	67.7	352	315	145	2.40	2.90
Ellington city	456	285	51.6	215	45.1	57	73.7	171	160	86	2.29	2.93
Webb township	367	256	30.9	232	28.4	13	53.8	111	89	39	2.36	2.77
Ripley County	5 416	3 848	42.6	3 110	39.8	518	54.1	1 568	1 403	718	2.46	2.95
Current River township	64	46	41.3	37	32.4	5	60.0	18	15	10	2.50	2.89
Doniphan township	2 197	1 498	43.7	1 157	39.8	263	57.8	699	644	365	2.38	2.90
Doniphan city	844	480	44.8	334	40.1	121	55.4	364	345	228	2.11	2.83
Flatwoods township	247	187	41.7	171	39.8	14	64.3	60	54	30	2.57	3.00
Gatewood township	145	113	40.7	97	39.2	11	36.4	32	31	17	2.58	2.96
Harris township	288	216	48.1	183	45.4	18	55.6	72	66	25	2.61	3.04
Johnson township	168	130	36.2	110	35.5	14	35.7	38	31	12	2.59	2.94
Jordan township	347	258	46.1	220	41.8	20	65.0	89	74	34	2.71	3.14
Kelley township	20	9	44.4	9	44.4	-	(X)	11	10	5	2.10	3.22
Pine township	96	68	29.4	57	28.1	9	44.4	28	25	14	2.35	2.84
Poynor township	133	101	34.7	86	34.9	11	45.5	32	26	12	2.58	2.95
Shirley township	253	179	45.3	142	41.5	25	52.0	74	59	26	2.60	3.09
Thomas township	384	275	40.0	214	38.8	46	52.2	109	103	61	2.41	2.89
Naylor city	255	178	46.1	134	45.5	38	50.0	77	73	44	2.39	2.91
Union township	161	121	41.3	104	42.3	12	33.3	40	32	15	2.56	2.98
Varner township	274	184	35.3	156	35.3	18	22.2	90	74	29	2.35	2.92
Washington township	358	273	43.2	231	40.7	24	58.3	85	77	34	2.46	2.82
West Doniphan township	281	190	46.8	136	43.4	28	57.1	91	82	29	2.48	3.02
St. Charles County	101 663	77 104	53.4	64 244	51.4	9 388	64.8	24 559	19 737	5 976	2.76	3.18
Blanchette township	4 439	3 137	42.4	2 503	36.9	506	64.6	1 302	1 132	592	2.43	2.90
St. Charles city (part)	4 439	3 137	42.4	2 503	36.9	506	64.6	1 302	1 132	592	2.43	2.90
Boone township	8 409	6 992	53.8	6 257	52.5	538	66.9	1 417	1 194	504	2.93	3.26
Augusta town	102	64	25.0	48	18.8	11	63.6	38	36	15	2.14	2.72
New Melle city	44	36	38.9	32	40.6	4	25.0	8	7	4	2.82	3.17
O'Fallon city (part)	361	328	69.5	308	69.2	15	73.3	33	28	6	3.38	3.59
St. Peters city (part)	443	410	64.6	383	63.4	21	81.0	33	29	6	3.33	3.50
Weldon Spring city (part)	1 743	1 333	45.2	1 250	44.6	60	53.3	410	373	223	2.62	3.08
Weldon Spring Heights town	32	27	25.9	24	25.0	2	-	5	4	3	2.47	2.67
Cottleville township	15 403	12 966	59.3	11 178	58.4	1 265	66.4	2 437	1 871	434	3.04	3.32
Cottleville city	600	527	63.8	476	64.1	34	61.8	73	49	13	3.20	3.41
Dardenne Prairie town (part)	6	5	20.0	5	20.0	-	(X)	1	1	1	2.50	2.80
O'Fallon city (part)	6 264	5 246	62.1	4 559	61.3	494	69.4	1 018	786	139	3.02	3.31
St. Peters city (part)	2 656	2 226	58.3	1 959	57.9	189	62.4	430	346	99	3.02	3.32
Weldon Spring city (part)	137	130	52.3	125	52.0	4	50.0	7	5	1	3.08	3.16
Dardenne township	12 429	10 141	56.0	8 810	54.2	939	67.9	2 288	1 740	374	2.90	3.22
Dardenne Prairie town (part)	1 425	1 268	55.0	1 202	55.2	47	51.1	157	120	29	3.05	3.26
Lake St. Louis city (part)	3 923	3 004	42.3	2 667	39.6	250	64.0	919	727	194	2.59	2.97
O'Fallon city (part)	4 403	3 763	66.0	3 323	65.1	297	71.7	640	476	70	3.13	3.40
Wentzville city (part)	11	8	25.0	7	14.3	1	100.0	3	3	2	2.73	3.25
Friedens township	8 761	5 417	49.3	4 193	45.5	884	65.5	3 344	2 534	620	2.37	2.97
St. Charles city (part)	6 547	3 992	52.0	3 084	48.4	659	67.7	2 555	1 921	444	2.37	2.99
St. Peters city (part)	-	-	(X)	-	(X)	-	(X)	-	-	-	-	-
Frontier township	4 754	2 312	51.6	1 477	44.1	602	66.1	2 442	1 932	536	2.15	2.94
St. Charles city (part)	4 754	2 312	51.6	1 477	44.1	602	66.1	2 442	1 932	536	2.15	2.94
Harvester township	8 520	6 744	52.2	5 830	51.0	670	59.4	1 776	1 467	411	2.81	3.19
St. Charles city (part)	72	55	58.2	50	56.0	3	66.7	17	12	-	2.65	3.04
St. Peters city (part)	1 456	831	47.7	651	45.6	150	54.0	625	547	176	2.16	2.88
Lindenwood township	2 916	2 024	39.0	1 678	36.4	259	52.1	892	750	257	2.44	2.94
St. Charles city (part)	2 916	2 024	39.0	1 678	36.4	259	52.1	892	750	257	2.44	2.94
O'Fallon township	5 644	4 375	54.4	3 575	52.1	577	67.6	1 269	1 018	364	2.80	3.19
O'Fallon city (part)	4 358	3 269	55.7	2 557	52.6	519	69.6	1 089	874	306	2.72	3.14
St. Paul city	506	448	56.0	419	55.6	18	55.6	58	45	25	3.23	3.45
Rivers township	2 044	1 518	42.8	1 237	39.7	180	56.1	526	443	150	2.63	3.04
O'Fallon city (part)	3	2	-	2	-	-	(X)	1	-	-	2.33	2.00
Portage Des Sioux city	134	95	44.2	76	42.1	15	53.3	39	35	16	2.62	3.20
St. Charles city (part)	622	476	42.9	368	37.5	75	61.3	146	114	34	2.55	2.84
St. Peters city (part)	19	13	30.8	12	33.3	-	(X)	6	5	-	2.63	3.15
West Alton city	211	148	47.3	110	45.5	25	56.0	63	53	15	2.72	3.26
St. Peters township	8 493	6 540	54.6	5 294	52.8	944	64.1	1 953	1 590	560	2.82	3.24
St. Peters city (part)	6 071	4 519	56.0	3 653	54.3	661	64.8	1 552	1 282	477	2.75	3.23
Spencer Creek township	10 177	8 015	56.2	6 700	55.0	982	64.2	2 162	1 777	482	2.88	3.28
St. Charles city (part)	1 440	1 257	58.6	1 110	58.2	118	62.7	183	154	49	3.08	3.34
St. Peters city (part)	7 738	5 901	56.1	4 879	54.5	756	65.7	1 837	1 513	411	2.81	3.25
Wentzville township	4 664	3 657	52.8	2 939	48.9	535	71.8	1 007	827	334	2.83	3.21

Table 7. **Households and Families: 2000**—Con.

[For information on confidentiality protection, nonsampling error, and definitions, see text]

State County County Subdivision Place	Total households	Family households: Total: Number	Family households: Total: Percent with own children under 18 years	Family households: Married-couple family: Number	Family households: Married-couple family: Percent with own children under 18 years	Family households: Female householder, no husband present: Number	Family households: Female householder, no husband present: Percent with own children under 18 years	Nonfamily households: Total	Nonfamily households: Householder living alone: Total	Nonfamily households: Householder living alone: 65 years and over	Average size: Households	Average size: Families
St. Charles County—Con.												
Wentzville township—Con.												
Flint Hill city	136	107	51.4	98	52.0	5	20.0	29	27	12	2.79	3.22
Foristell city (part)	109	87	47.1	73	41.1	3	66.7	22	16	4	2.79	3.06
Josephville village	91	71	47.9	58	48.3	8	50.0	20	18	3	2.96	3.46
Lake St. Louis city (part)	-	-	(X)	-	(X)	-	(X)	-	-	-	-	-
O'Fallon city (part)	-	-	(X)	-	(X)	-	(X)	-	-	-	-	-
Wentzville city (part)	2 445	1 839	58.0	1 332	50.7	420	79.0	606	506	221	2.76	3.20
Zumbehl township	5 010	3 266	46.2	2 573	42.6	507	59.8	1 744	1 462	358	2.41	3.00
St. Charles city (part)	3 420	2 068	45.0	1 700	42.4	257	57.2	1 352	1 145	282	2.28	2.96
St. Peters city (part)	52	39	7.7	36	5.6	3	33.3	13	12	6	1.92	2.21
St. Clair County	4 040	2 790	38.0	2 327	33.7	311	58.5	1 250	1 106	596	2.34	2.83
Appleton township	665	429	44.5	348	36.5	59	76.3	236	222	140	2.30	2.91
Appleton City city	552	342	45.3	267	35.2	56	76.8	210	199	127	2.25	2.89
Butler township	584	376	41.5	302	36.8	44	59.1	208	184	93	2.28	2.83
Lowry City city	301	169	46.2	126	38.9	29	62.1	132	116	66	2.20	2.89
Center township	91	61	27.9	50	22.0	4	25.0	30	26	7	2.32	2.82
Chalk Level township	68	52	50.0	46	45.7	1	100.0	16	10	3	2.82	3.15
Collins township	281	206	39.8	172	34.9	22	72.7	75	66	39	2.42	2.79
Collins village	73	48	43.8	34	29.4	11	81.8	25	20	12	2.41	2.83
Dallas township	167	130	34.6	112	31.3	11	54.5	37	31	12	2.43	2.76
Gerster town	15	11	36.4	7	28.6	3	33.3	4	3	-	2.33	2.64
Doyal township	246	184	35.3	158	31.0	18	55.6	62	56	25	2.43	2.83
Vista village	20	18	50.0	15	40.0	2	100.0	2	2	-	2.75	2.89
Jackson township	251	184	24.5	163	20.9	15	60.0	67	58	27	2.20	2.52
Monegaw township	119	91	38.5	82	35.4	5	60.0	28	25	15	2.51	2.91
Osage township	111	76	25.0	66	24.2	8	37.5	35	31	10	2.30	2.80
Osceola township	709	451	39.5	351	35.0	75	54.7	258	232	139	2.22	2.80
Osceola city	373	207	48.3	150	44.0	48	60.4	166	146	85	2.13	2.86
Polk township	111	82	35.4	73	34.2	7	57.1	29	28	12	2.38	2.79
Roscoe township	241	166	32.5	140	32.9	17	29.4	75	58	32	2.33	2.78
Roscoe village	49	31	29.0	25	28.0	6	33.3	18	14	8	2.29	2.77
Speedwell township	203	161	41.6	143	39.2	11	54.5	42	37	16	2.70	3.04
Taber township	79	57	40.4	49	38.8	7	42.9	22	19	11	2.52	2.98
Washington township	114	84	34.5	72	30.6	7	42.9	30	23	15	2.40	2.76
Ste. Genevieve County	6 586	4 926	46.9	4 189	43.9	499	62.3	1 660	1 438	683	2.66	3.09
Beauvais township	655	493	46.9	423	46.6	45	44.4	162	135	62	2.75	3.20
St. Mary city	167	100	39.0	80	40.0	15	26.7	67	54	25	2.26	2.93
Jackson township	1 229	937	50.2	787	45.9	99	68.7	292	253	93	2.72	3.11
Bloomsdale city	173	121	43.8	105	41.9	14	64.3	52	47	26	2.42	2.94
Ste. Genevieve township	3 392	2 455	47.1	2 081	43.9	265	64.2	937	832	455	2.57	3.06
Ste. Genevieve city	1 818	1 155	43.5	904	37.1	193	64.8	663	597	347	2.29	2.90
Saline township	402	318	47.2	279	46.2	21	61.9	84	79	28	2.76	3.12
Union township	908	723	42.2	619	38.8	69	58.0	185	139	45	2.79	3.09
St. Francois County	20 793	14 669	46.2	11 421	41.4	2 355	63.3	6 124	5 178	2 326	2.48	2.94
Big River township	723	541	44.4	439	38.7	54	63.0	182	152	64	2.58	2.96
Iron township	1 209	897	45.8	700	39.7	132	68.9	312	262	132	2.53	2.90
Bismarck city	586	420	47.1	310	40.3	77	70.1	166	141	76	2.43	2.85
Iron Mountain Lake city	265	188	47.9	142	39.4	28	75.0	77	64	31	2.62	3.03
Liberty township	701	563	42.5	463	40.2	55	47.3	138	113	42	2.65	2.93
Marion township	774	613	45.4	542	44.1	33	57.6	161	127	48	2.71	3.02
Pendleton township	1 126	864	48.7	712	45.4	103	61.2	262	208	68	2.68	3.04
Park Hills city (part)	-	-	(X)	-	(X)	-	(X)	-	-	-	-	-
Perry township	3 368	2 496	43.6	2 014	39.9	325	58.2	872	759	382	2.53	2.93
Bonne Terre city	1 554	1 063	52.5	767	48.5	223	63.7	491	425	216	2.53	3.06
Desloge city (part)	5	4	25.0	4	25.0	-	(X)	1	1	1	2.60	2.75
Leadwood city (part)	-	-	(X)	-	(X)	-	(X)	-	-	-	-	-
Park Hills city (part)	3	3	66.7	3	66.7	-	(X)	-	-	-	3.33	3.33
Randolph township	3 757	2 679	49.2	2 023	44.7	499	63.5	1 078	899	433	2.53	2.99
Desloge city (part)	1 814	1 229	49.8	877	43.3	280	66.8	585	497	249	2.40	2.90
Leadwood city (part)	422	328	52.1	232	47.4	70	67.1	94	84	45	2.75	3.10
Park Hills city (part)	430	278	47.1	209	44.5	50	48.0	152	125	69	2.47	3.06
St. Francois township	9 135	6 016	46.3	4 528	40.4	1 154	65.2	3 119	2 658	1 157	2.38	2.91
Desloge city (part)	144	103	47.6	87	46.0	14	50.0	41	37	11	2.47	2.98
Farmington city	4 647	2 908	45.7	2 218	40.1	539	65.7	1 739	1 509	690	2.28	2.88
Leadington city	92	52	44.2	38	34.2	13	69.2	40	36	16	2.24	2.83
Park Hills city (part)	2 748	1 790	49.9	1 235	43.2	436	65.1	958	788	329	2.44	2.98
St. Louis County	404 312	270 810	47.2	206 240	44.5	51 493	57.8	133 502	113 172	40 797	2.47	3.05
Airport township	14 270	8 245	48.4	5 203	42.1	2 404	61.8	6 025	4 962	1 510	2.28	2.96
Bel-Ridge village (part)	7	2	50.0	-	(X)	1	-	5	4	1	1.71	2.50
Berkeley city (part)	1 253	851	53.7	415	42.9	361	66.2	402	344	115	2.52	3.04
Breckenridge Hills city (part)	200	132	70.5	46	56.5	80	80.0	68	51	8	2.31	2.76
Bridgeton city (part)	816	459	46.8	273	39.9	146	58.9	357	275	45	2.23	2.86
Edmundson city	330	212	54.7	139	46.0	63	73.0	118	95	30	2.55	3.16
Florissant city (part)	232	159	47.2	111	44.1	33	54.5	73	62	24	2.41	2.94
Hazelwood city (part)	2 022	1 036	47.6	651	41.5	313	60.4	986	783	133	2.19	3.01
Maryland Heights city (part)	1 037	570	50.2	390	43.8	148	64.2	467	389	106	2.22	2.99
St. Ann city (part)	5 064	2 691	46.8	1 750	41.3	730	60.5	2 373	2 002	684	2.14	2.87
St. John city (part)	1 527	964	46.6	650	41.7	232	59.9	563	458	170	2.43	3.03
Woodson Terrace city	1 689	1 103	46.8	733	43.0	282	56.0	586	476	186	2.48	3.04
Bonhomme township	15 421	10 207	46.1	8 583	45.4	1 258	50.7	5 214	4 521	1 934	2.40	3.01
Des Peres city (part)	2	2	50.0	2	50.0	-	(X)	-	-	-	3.00	3.00
Fenton city (part)	1 587	1 240	45.1	1 091	45.2	106	45.3	347	288	90	2.72	3.11
Glendale city (part)	-	-	(X)	-	(X)	-	(X)	-	-	-	-	-
Kirkwood city (part)	11 496	7 088	45.0	5 891	44.1	950	49.6	4 408	3 861	1 730	2.28	2.96
Oakland city	448	341	43.7	298	42.6	36	50.0	107	96	41	2.48	2.87
Sunset Hills city (part)	260	218	41.3	205	41.5	9	33.3	42	30	10	2.79	3.06
Warson Woods city (part)	15	9	-	9	-	-	(X)	6	6	4	1.60	2.00
Chesterfield township	19 487	15 133	55.5	13 850	54.9	953	62.3	4 354	3 705	1 302	2.79	3.23
Ballwin city (part)	-	-	(X)	-	(X)	-	(X)	-	-	-	-	-
Chesterfield city (part)	7 252	4 809	49.1	4 324	48.6	371	55.0	2 443	2 070	702	2.45	3.09

Table 7. **Households and Families: 2000**—Con.

[For information on confidentiality protection, nonsampling error, and definitions, see text]

State County County Subdivision Place	Total households	Family households: Total: Number	Family households: Total: Percent with own children under 18 years	Family households: Married-couple family: Number	Family households: Married-couple family: Percent with own children under 18 years	Family households: Female householder, no husband present: Number	Family households: Female householder, no husband present: Percent with own children under 18 years	Nonfamily households: Total	Nonfamily households: Householder living alone: Total	Nonfamily households: Householder living alone: 65 years and over	Average size: Households	Average size: Families
St. Louis County—Con.												
Chesterfield township—Con.												
Clarkson Valley city	884	819	45.5	794	45.2	11	54.5	65	53	16	3.03	3.16
Ellisville city (part)	1 314	987	53.2	863	52.7	91	57.1	327	293	170	2.72	3.21
Maryland Heights city (part)	1	-	(X)	-	(X)	-	(X)	1	1	1	1.00	-
Wildwood city (part)	10 036	8 518	60.3	7 869	59.6	480	69.2	1 518	1 288	413	3.01	3.32
Clayton township	14 979	8 614	42.3	7 110	41.1	1 179	50.2	6 365	5 588	2 211	2.17	2.90
Brentwood city	3 929	1 774	43.7	1 386	42.2	306	50.7	2 155	1 827	441	1.96	2.88
Clayton city (part)	2 253	1 228	43.2	1 037	40.9	143	55.9	1 025	922	359	2.06	2.83
Huntleigh city	122	104	30.8	96	30.2	4	50.0	18	18	12	2.65	2.88
Ladue city (part)	3 412	2 595	41.3	2 408	41.0	137	48.2	817	779	491	2.51	2.94
Richmond Heights city (part)	1 145	620	46.6	501	45.7	96	54.2	525	419	119	2.15	2.90
Rock Hill city	2 048	1 296	41.2	951	41.6	270	40.0	752	660	216	2.33	2.98
University City city (part)	1 577	665	36.8	570	36.0	68	50.0	912	822	505	1.79	2.70
Webster Groves city (part)	493	332	49.4	161	40.4	155	61.3	161	141	68	2.54	3.13
Concord township	16 111	10 360	38.7	8 442	37.4	1 466	45.2	5 751	5 112	2 381	2.27	2.88
Affton CDP (part)	4 879	3 042	41.6	2 519	40.9	400	45.0	1 837	1 625	693	2.27	2.93
Concord CDP (part)	3 501	2 415	36.5	2 015	35.6	317	40.1	1 086	955	485	2.34	2.85
Green Park city	961	721	41.7	594	41.2	92	43.5	240	206	96	2.54	2.95
Lakeshire city	769	319	42.9	212	34.9	81	59.3	450	401	125	1.79	2.67
St. George city	700	323	35.3	231	30.7	77	50.6	377	344	182	1.84	2.68
Sappington CDP (part)	2 277	1 491	36.3	1 230	33.9	204	48.5	786	713	340	2.26	2.84
Sunset Hills city (part)	564	421	29.0	368	29.6	36	27.8	143	132	87	2.36	2.78
Wilbur Park village	207	141	41.1	105	39.0	29	51.7	66	60	29	2.29	2.81
Creve Coeur township	16 033	9 823	41.0	8 061	38.5	1 391	55.4	6 210	5 320	2 035	2.22	2.85
Creve Coeur city (part)	5 316	3 062	38.7	2 717	37.8	259	49.8	2 254	1 929	631	2.15	2.84
Ladue city (part)	2	2	-	2	-	-	(X)	-	-	-	2.00	2.00
Maryland Heights city (part)	21	16	62.5	14	64.3	2	50.0	5	4	2	2.71	3.19
Olivette city	3 096	2 172	44.8	1 677	41.2	392	58.4	924	799	323	2.40	2.91
Overland city (part)	115	91	79.1	16	68.8	67	88.1	24	17	2	2.97	3.19
Ferguson township	14 258	9 497	50.9	5 926	44.8	2 920	63.0	4 761	4 162	1 736	2.54	3.16
Calverton Park village	494	346	48.8	235	40.9	95	66.3	148	120	47	2.68	3.22
Dellwood city	1 906	1 409	54.6	839	50.1	466	62.7	497	446	207	2.76	3.24
Ferguson city (part)	6 455	4 443	50.6	2 757	44.9	1 400	61.6	2 012	1 714	656	2.60	3.16
Florissant city (part)	1 712	1 046	44.1	785	42.2	194	52.1	666	618	281	2.34	3.07
Hazelwood city (part)	640	431	56.6	262	46.9	127	78.0	209	167	51	2.73	3.31
Florissant township	13 845	9 323	47.0	6 867	44.1	1 903	55.4	4 522	3 893	1 657	2.46	3.02
Florissant city (part)	10 423	7 075	46.5	5 201	43.3	1 465	55.9	3 348	2 899	1 313	2.46	3.01
Hazelwood city (part)	1 623	789	48.0	439	41.9	262	55.7	834	701	213	2.01	2.78
Gravois township	15 203	9 667	39.2	7 690	36.9	1 526	49.4	5 536	4 778	1 986	2.28	2.89
Affton CDP (part)	4 013	2 611	41.7	2 028	39.6	445	48.8	1 402	1 208	555	2.35	2.93
Crestwood city	5 111	3 520	34.9	2 954	33.8	445	42.5	1 591	1 408	763	2.32	2.83
Grantwood Village town	347	285	34.0	258	34.5	23	30.4	62	60	49	2.54	2.86
Kirkwood city (part)	267	168	59.5	54	48.1	104	66.3	99	77	18	2.86	3.73
Mackenzie village	64	35	42.9	26	42.3	8	50.0	29	25	8	2.14	2.89
Marlborough village (part)	1 251	369	43.9	231	35.9	97	61.9	882	751	103	1.63	2.60
Sappington CDP (part)	699	370	35.7	291	33.0	62	51.6	329	288	109	1.98	2.70
Shrewsbury city (part)	85	12	8.3	9	-	2	50.0	73	65	10	1.25	2.08
Sunset Hills city (part)	1 154	862	40.3	739	39.4	96	44.8	292	245	120	2.55	2.99
Webster Groves city (part)	8	6	66.7	5	60.0	1	100.0	2	2	-	2.50	3.00
Hadley township	15 490	7 076	47.5	5 103	45.0	1 553	57.7	8 414	6 568	1 238	2.04	2.90
Clayton city (part)	3 117	1 572	54.6	1 293	52.0	219	69.4	1 545	1 249	272	2.11	2.96
Maplewood city	4 815	2 041	45.0	1 306	41.0	557	57.1	2 774	2 336	359	1.92	2.83
Richmond Heights city (part)	3 502	1 583	41.9	1 125	41.9	359	43.2	1 919	1 571	350	2.00	2.90
University City city (part)	4 056	1 880	49.1	1 379	44.9	418	64.8	2 176	1 412	257	2.18	2.93
Halls Ferry township	12 277	8 782	52.0	4 468	42.2	3 696	64.2	3 495	3 105	981	2.70	3.22
Bellefontaine Neighbors city (part)	-	-	(X)	-	(X)	-	(X)	-	-	-	-	-
Black Jack city (part)	1 111	826	48.2	559	44.5	223	57.4	285	246	36	2.78	3.30
Castle Point CDP	1 408	1 163	53.7	517	44.9	563	62.2	245	209	52	3.24	3.55
Ferguson city (part)	1 186	709	66.3	198	46.5	437	75.7	477	417	56	2.27	2.88
Jennings city (part)	1 419	925	46.2	485	40.8	384	53.9	494	463	227	2.37	3.00
Moline Acres city (part)	1 001	692	51.4	345	40.9	305	64.6	309	279	84	2.66	3.24
Jefferson township	15 331	9 509	46.5	8 091	45.9	1 153	51.0	5 822	5 027	2 498	2.31	2.99
Glendale city (part)	2 294	1 640	49.9	1 436	49.8	170	52.4	654	597	267	2.51	3.06
Marlborough village (part)	93	57	26.3	48	25.0	9	33.3	36	32	7	2.10	2.67
Shrewsbury city (part)	3 181	1 396	40.5	1 100	38.3	244	51.2	1 785	1 486	724	1.93	2.81
Warson Woods city (part)	766	606	39.9	558	40.1	34	44.1	160	148	105	2.56	2.94
Webster Groves city (part)	8 997	5 810	47.8	4 949	47.3	696	51.1	3 187	2 764	1 395	2.38	3.02
Lafayette township	13 963	10 953	43.8	9 742	42.7	940	53.1	3 010	2 544	1 137	2.65	3.03
Ballwin city (part)	6 391	4 783	40.9	4 126	39.2	516	51.9	1 608	1 335	592	2.54	2.97
Chesterfield city (part)	6 012	4 916	47.2	4 515	46.3	299	56.9	1 096	952	414	2.76	3.10
Ellisville city (part)	640	480	38.8	406	36.5	61	50.8	160	135	68	2.50	2.91
Manchester city (part)	920	774	43.8	695	43.9	64	46.9	146	122	63	2.84	3.11
Town and Country city (part)	-	-	(X)	-	(X)	-	(X)	-	-	-	-	-
Lemay township	14 832	9 071	41.4	6 757	37.9	1 722	52.3	5 761	5 079	2 462	2.27	2.92
Bella Villa city	336	185	31.9	140	29.3	36	41.7	151	132	70	2.04	2.68
Concord CDP (part)	55	41	36.6	37	35.1	4	50.0	14	11	5	2.44	2.85
Lemay CDP	7 186	4 391	43.4	3 133	40.4	902	51.4	2 795	2 462	1 210	2.33	2.99
Mehlville CDP (part)	6 616	4 131	38.3	3 247	35.1	681	50.8	2 485	2 193	1 061	2.23	2.84
Lewis and Clark township	12 882	9 199	48.7	7 108	46.3	1 580	58.2	3 683	3 169	1 165	2.59	3.10
Florissant city (part)	7 095	4 808	45.7	3 618	42.5	893	57.4	2 287	1 990	747	2.46	3.02
Hazelwood city (part)	3 606	2 716	48.5	2 234	47.2	353	54.1	890	765	334	2.69	3.14
Maryland Heights township	14 971	8 985	42.3	7 633	40.7	999	54.7	5 986	4 849	948	2.24	2.90
Chesterfield city (part)	3 592	2 415	40.2	2 093	38.3	259	54.1	1 177	1 021	340	2.32	2.87
Creve Coeur city (part)	496	401	42.4	367	42.0	22	40.9	95	83	41	2.63	2.96
Maryland Heights city (part)	6 181	3 120	45.9	2 507	43.9	443	59.4	3 061	2 346	207	2.12	2.91
Town and Country city (part)	308	262	41.2	248	41.1	11	36.4	46	41	27	2.84	3.12
Meramec township	15 243	12 458	57.9	10 831	57.0	1 256	65.8	2 785	2 334	624	2.91	3.26
Ballwin city (part)	4 783	3 600	57.9	3 141	57.0	361	65.1	1 183	1 038	268	2.73	3.22
Ellisville city (part)	1 255	1 020	55.2	879	54.5	110	62.7	235	196	59	2.87	3.23
Eureka city	2 487	2 064	60.3	1 780	59.9	205	64.4	423	343	108	2.98	3.30
Fenton city (part)	-	-	(X)	-	(X)	-	(X)	-	-	-	-	-
Pacific city (part)	2	1	-	1	-	-	(X)	1	1	-	1.50	2.00
Wildwood city (part)	801	726	54.1	693	53.7	22	54.5	75	55	16	3.13	3.30
Winchester city (part)	202	153	52.3	125	52.8	22	50.0	49	37	11	2.74	3.17

Table 7. **Households and Families: 2000**—Con.

[For information on confidentiality protection, nonsampling error, and definitions, see text]

State County County Subdivision Place	Total households	Family households: Total: Number	Family households: Total: Percent with own children under 18 years	Family households: Married-couple family: Number	Family households: Married-couple family: Percent with own children under 18 years	Family households: Female householder, no husband present: Number	Family households: Female householder, no husband present: Percent with own children under 18 years	Nonfamily households: Total	Nonfamily households: Householder living alone: Total	Nonfamily households: Householder living alone: 65 years and over	Average size: Households	Average size: Families
St. Louis County—Con.												
Midland township	13 726	8 451	46.5	5 647	41.5	2 163	58.2	5 275	4 330	1 475	2.36	2.98
Bel-Ridge village (part)	3	2	-	1	-	1	-	1	1	-	1.67	2.00
Breckenridge Hills city (part)	1 799	1 080	50.2	622	44.9	366	59.8	719	576	155	2.42	3.08
Charlack city (part)	430	262	59.5	139	50.4	95	72.6	168	126	29	2.51	3.10
Maryland Heights city (part)	17	8	12.5	6	16.7	2	-	9	8	4	2.18	3.38
Overland city (part)	6 866	4 383	45.8	2 971	41.1	1 080	56.6	2 483	2 056	807	2.38	2.96
St. Ann city (part)	1 126	754	44.4	563	38.4	154	62.3	372	305	135	2.45	2.99
St. John city (part)	1 151	750	47.3	517	45.1	189	54.5	401	321	120	2.47	3.03
Sycamore Hills village	289	180	51.7	142	52.8	30	40.0	109	93	31	2.50	3.22
Missouri River township	11 990	9 764	43.6	8 965	43.1	591	51.4	2 226	1 969	1 067	2.72	3.05
Ballwin city (part)	-	-	(X)	-	(X)	-	(X)	-	-	-	-	-
Chesterfield city (part)	1 204	970	34.5	902	33.5	48	47.9	234	211	140	2.51	2.84
Country Life Acres village	27	22	50.0	21	47.6	1	100.0	5	4	4	3.00	3.36
Creve Coeur city (part)	1 176	999	43.1	941	43.4	41	39.0	177	144	81	2.78	3.02
Crystal Lake Park city	204	136	43.4	120	40.0	11	81.8	68	62	29	2.24	2.80
Des Peres city (part)	2 837	2 379	46.1	2 149	45.6	176	51.7	458	398	218	2.81	3.11
Frontenac city	1 297	1 051	40.4	971	39.4	54	57.4	246	223	122	2.67	3.00
Kirkwood city (part)	-	-	(X)	-	(X)	-	(X)	-	-	-	-	-
Manchester city (part)	337	280	47.1	230	47.4	36	52.8	57	45	17	2.77	3.05
Town and Country city (part)	3 285	2 586	42.5	2 411	42.3	135	46.7	699	632	353	2.68	3.08
Westwood village	120	93	36.6	90	36.7	1	100.0	27	24	17	2.37	2.72
Normandy township	13 354	8 726	46.2	4 218	37.5	3 751	55.7	4 628	3 856	1 005	2.52	3.11
Bellerive village	96	79	39.2	67	37.3	11	54.5	17	17	7	2.65	2.92
Bel-Nor village	667	475	36.0	367	35.1	84	38.1	192	163	56	2.37	2.81
Bel-Ridge village (part)	1 098	682	59.5	260	48.1	366	69.4	416	340	54	2.57	3.25
Berkeley city (part)	1	1	100.0	1	100.0	-	(X)	-	-	-	3.00	3.00
Beverly Hills city	256	162	40.1	67	29.9	79	46.8	94	88	30	2.36	2.99
Charlack city (part)	142	103	44.7	66	40.9	30	50.0	39	32	12	2.49	2.93
Cool Valley city (part)	2	2	50.0	-	(X)	1	100.0	-	-	-	2.50	2.50
Glen Echo Park village	63	50	36.0	35	28.6	12	50.0	13	12	-	2.63	3.02
Greendale city	331	202	46.0	129	40.3	60	53.3	129	112	27	2.18	2.77
Hanley Hills village	864	582	48.3	269	41.6	265	54.3	282	249	78	2.46	3.01
Hillsdale village	529	368	49.7	112	38.4	212	56.1	161	140	40	2.79	3.39
Jennings city (part)	19	14	35.7	4	-	8	50.0	5	5	1	2.37	2.71
Normandy city (part)	1 243	547	58.3	224	40.6	269	75.1	696	487	61	2.13	2.86
Northwoods city (part)	1 718	1 262	35.0	670	29.0	495	42.0	456	408	142	2.63	3.09
Norwood Court town	583	240	57.9	94	41.5	113	67.3	343	299	42	1.82	2.68
Overland city (part)	31	22	36.4	14	42.9	6	33.3	9	8	4	2.81	3.14
Pagedale city (part)	2	2	50.0	-	(X)	2	50.0	-	-	-	4.50	4.00
Pasadena Hills city	460	317	43.2	235	40.4	68	48.5	143	118	31	2.48	3.02
Pasadena Park village	226	128	47.7	82	48.8	37	45.9	98	77	19	2.16	2.82
Pine Lawn city	1 469	1 067	47.7	352	34.1	618	56.1	402	341	107	2.86	3.38
St. John city (part)	96	53	50.9	25	44.0	23	60.9	43	31	6	2.28	2.94
University City city (part)	-	-	(X)	-	(X)	-	(X)	-	-	-	-	-
Uplands Park village	166	130	26.2	75	22.7	41	26.8	36	31	16	2.77	3.05
Velda City city	610	429	40.3	180	29.4	219	46.6	181	168	55	2.65	3.20
Velda Village Hills village	428	314	31.8	154	27.9	134	38.8	114	100	33	2.55	2.99
Vinita Park city	752	516	50.0	277	44.8	189	60.3	236	198	53	2.56	3.10
Vinita Terrace village	117	86	39.5	56	33.9	25	44.0	31	27	7	2.50	2.93
Wellston city (part)	44	29	58.6	15	46.7	12	75.0	15	15	2	2.50	3.10
Northwest township	12 547	8 198	43.1	6 360	40.1	1 383	53.5	4 349	3 580	1 202	2.41	2.97
Bridgeton city (part)	5 435	3 745	40.8	2 996	38.2	561	51.2	1 690	1 403	570	2.46	2.96
Champ village	4	4	50.0	4	50.0	-	(X)	-	-	-	3.00	3.00
Hazelwood city (part)	3 063	1 743	46.7	1 276	42.1	341	58.9	1 320	1 105	330	2.27	2.99
Maryland Heights city (part)	4 045	2 706	43.9	2 084	41.6	481	52.4	1 339	1 072	302	2.44	2.97
Norwood township	11 414	7 740	56.0	3 166	44.9	3 943	65.9	3 674	3 175	975	2.61	3.19
Bel-Ridge village (part)	72	62	46.8	19	26.3	38	52.6	10	9	5	3.21	3.37
Berkeley city (part)	2 346	1 737	50.8	744	38.7	855	61.8	609	515	167	2.88	3.36
Cool Valley city (part)	400	271	44.3	159	41.5	98	46.9	129	102	35	2.69	3.26
Country Club Hills city	515	374	54.5	147	44.9	197	60.4	141	117	40	2.68	3.09
Ferguson city (part)	971	689	55.9	313	46.0	318	66.7	282	227	69	2.78	3.25
Flordell Hills city	367	246	56.5	98	56.1	129	55.8	121	101	29	2.54	3.10
Jennings city (part)	4 734	3 140	55.7	1 312	47.6	1 553	64.3	1 594	1 409	490	2.54	3.16
Kinloch city	157	116	50.9	22	31.8	79	59.5	41	39	13	2.86	3.39
Normandy city (part)	923	617	54.9	293	48.1	267	62.5	306	258	59	2.57	3.16
Northwoods city (part)	-	-	(X)	-	(X)	-	(X)	-	-	-	-	-
Oakville township	13 502	10 599	48.1	9 247	47.7	988	52.4	2 903	2 422	860	2.76	3.16
Mehlville CDP (part)	1 810	1 392	41.0	1 155	40.8	175	42.3	418	353	168	2.56	2.93
Oakville CDP (part)	11 692	9 207	49.2	8 092	48.7	813	54.6	2 485	2 069	692	2.79	3.20
Queeny township	16 246	11 281	54.8	9 354	53.8	1 477	60.7	4 965	3 994	870	2.57	3.12
Ballwin city (part)	623	555	62.5	475	62.9	64	57.8	68	53	6	3.17	3.35
Des Peres city (part)	165	152	53.3	138	52.2	8	37.5	13	9	1	3.12	3.24
Manchester city (part)	5 949	4 278	52.2	3 633	51.7	490	55.9	1 671	1 314	309	2.62	3.13
Twin Oaks village	166	111	31.5	96	28.1	14	50.0	55	48	17	2.18	2.69
Valley Park city	2 603	1 664	58.1	1 260	55.0	295	71.5	939	735	159	2.45	3.06
Winchester city (part)	397	272	51.5	189	47.6	64	59.4	125	103	38	2.50	2.99
St. Ferdinand township	14 741	10 049	53.9	5 933	45.0	3 434	68.3	4 692	4 073	1 535	2.52	3.06
Bellefontaine Neighbors city (part)	4 388	2 966	48.6	1 879	42.8	908	58.6	1 422	1 290	637	2.39	2.93
Glasgow Village CDP	1 888	1 406	55.3	824	45.0	498	71.3	482	421	219	2.77	3.23
Jennings city (part)	2	2	50.0	1	-	-	(X)	-	-	-	3.50	3.00
Moline Acres city (part)	-	-	(X)	-	(X)	-	(X)	-	-	-	-	-
Riverview village	1 331	789	53.4	438	42.7	281	67.6	542	459	129	2.35	3.03
Spanish Lake CDP (part)	7 110	4 873	56.9	2 781	46.8	1 745	72.7	2 237	1 895	548	2.57	3.09
Spanish Lake township	14 165	10 800	48.2	8 586	46.2	1 726	57.9	3 365	2 965	1 193	2.70	3.14
Black Jack city (part)	1 311	963	50.7	702	47.3	220	61.8	348	317	163	2.62	3.10
Florissant city (part)	937	599	40.4	453	38.6	112	44.6	338	314	146	2.26	2.86
Spanish Lake CDP (part)	1 271	801	54.2	519	46.4	233	71.2	470	420	195	2.40	3.06
Tesson Ferry township	15 254	10 280	41.9	8 771	40.7	1 133	50.0	4 974	4 258	1 728	2.42	3.00
Concord CDP (part)	3 370	2 543	34.6	2 214	34.4	249	36.1	827	730	345	2.48	2.90
Fenton city (part)	-	-	(X)	-	(X)	-	(X)	-	-	-	-	-
Mehlville CDP (part)	4 115	2 251	48.7	1 687	45.4	426	60.1	1 864	1 526	367	2.22	3.00
Oakville CDP (part)	838	711	52.3	628	52.7	59	54.2	127	101	33	2.98	3.27
Sappington CDP (part)	427	177	24.9	157	25.5	14	21.4	250	241	223	1.76	2.77
Sunset Hills city (part)	1 239	851	34.9	802	35.2	37	29.7	388	371	300	2.35	2.93

Table 7. **Households and Families: 2000**—Con.

[For information on confidentiality protection, nonsampling error, and definitions, see text]

State County County Subdivision Place	Total households	Family households: Total: Number	Family households: Total: Percent with own children under 18 years	Family households: Married-couple family: Number	Family households: Married-couple family: Percent with own children under 18 years	Family households: Female householder, no husband present: Number	Family households: Female householder, no husband present: Percent with own children under 18 years	Nonfamily households: Total	Nonfamily households: Householder living alone: Total	Nonfamily households: Householder living alone: 65 years and over	Average size: Households	Average size: Families
St. Louis County—Con.												
University township	12 777	8 020	42.5	4 528	38.4	3 005	49.5	4 757	3 834	1 082	2.44	3.09
Clayton city (part)	-	-	(X)	-	(X)	-	(X)	-	-	-	-	-
Pagedale city (part)	1 211	889	45.9	344	35.8	471	54.8	322	270	88	2.89	3.40
University City city (part)	10 820	6 574	41.5	4 025	38.8	2 191	47.4	4 246	3 391	922	2.34	3.00
Wellston city (part)	735	550	48.7	159	35.2	338	55.3	185	169	72	3.11	3.67
Saline County	9 015	6 017	45.9	4 681	41.1	930	63.2	2 998	2 544	1 312	2.45	2.97
Arrow Rock township	337	240	38.3	195	35.9	25	40.0	97	72	33	2.48	2.89
Arrow Rock town	39	25	28.0	19	26.3	5	40.0	14	12	8	2.03	2.52
Nelson city	83	58	41.4	44	36.4	8	50.0	25	14	7	2.55	2.95
Blackwater township	138	109	43.1	90	40.0	13	69.2	29	25	13	2.59	2.89
Cambridge township	1 185	737	45.2	542	39.9	135	58.5	448	407	241	2.29	2.87
Gilliam town	103	55	49.1	38	44.7	14	57.1	48	42	24	2.22	3.05
Slater city	895	540	46.5	384	40.9	112	58.9	355	327	196	2.26	2.88
Clay township	178	136	44.1	117	39.3	12	75.0	42	35	23	2.65	3.02
Elmwood township	280	207	42.5	182	42.3	17	35.3	73	62	33	2.67	3.12
Blackburn city (part)	99	69	47.8	60	46.7	4	50.0	30	26	15	2.64	3.23
Mount Leonard town	38	31	51.6	25	52.0	6	50.0	7	6	3	3.24	3.48
Grand Pass township	232	163	44.8	139	41.7	12	75.0	69	57	31	2.61	3.10
Grand Pass village	23	16	31.3	16	31.3	-	(X)	7	7	5	2.30	2.88
Malta Bend town	93	66	48.5	52	40.4	8	87.5	27	26	12	2.68	3.26
Liberty township	199	159	35.2	144	34.0	6	50.0	40	32	11	2.61	2.87
Marshall township	5 278	3 408	48.0	2 529	41.9	643	66.7	1 870	1 570	774	2.43	2.99
Marshall city	4 732	2 987	48.6	2 165	42.1	610	66.6	1 745	1 472	729	2.42	3.00
Miami township	215	154	42.2	136	41.9	12	50.0	61	46	23	2.59	2.98
Miami city	58	40	50.0	29	48.3	8	50.0	18	14	5	2.76	3.15
Salt Fork township	125	98	38.8	88	36.4	4	25.0	27	21	11	2.64	2.96
Salt Pond township	848	606	44.6	519	42.6	51	52.9	242	217	119	2.50	2.99
Emma city (part)	57	46	34.8	40	30.0	3	66.7	11	9	6	2.53	2.83
Sweet Springs city	612	418	49.3	351	48.1	41	51.2	194	176	98	2.48	3.06
Schuyler County	1 725	1 193	42.7	1 020	38.8	125	65.6	532	486	262	2.39	2.90
Chariton township	56	43	37.2	37	35.1	4	50.0	13	13	8	2.43	2.81
Fabius township	301	205	42.9	179	41.3	19	47.4	96	86	43	2.46	3.00
Downing city	176	100	47.0	85	44.7	11	63.6	76	69	37	2.25	3.03
Glenwood township	146	105	46.7	96	44.8	5	80.0	41	39	22	2.53	3.08
Glenwood village	74	57	54.4	52	51.9	3	100.0	17	17	12	2.74	3.25
Independence township	102	72	44.4	65	41.5	3	66.7	30	27	13	2.61	3.18
Liberty township	421	287	46.7	237	41.8	38	68.4	134	125	74	2.42	2.98
Lancaster city	319	204	46.1	165	40.0	34	67.6	115	107	69	2.31	2.93
Prairie township	463	322	39.1	268	33.6	40	72.5	141	126	68	2.27	2.73
Queen City city	273	174	42.0	130	31.5	34	76.5	99	91	51	2.14	2.66
Salt River township	236	159	40.9	138	36.2	16	62.5	77	70	34	2.27	2.79
Greentop city (part)	155	98	44.9	84	39.3	11	72.7	57	53	29	2.17	2.78
Scotland County	1 902	1 302	47.4	1 107	45.0	134	65.7	600	537	291	2.55	3.16
Harrison township	152	102	54.9	84	54.8	13	53.8	50	49	27	2.68	3.41
South Gorin town	55	32	65.6	27	63.0	4	75.0	23	22	15	2.60	3.53
Jefferson township	1 093	681	45.4	561	40.8	91	71.4	412	370	209	2.30	2.96
Memphis city	888	523	44.0	417	37.6	82	74.4	365	327	193	2.18	2.87
Johnson township	59	52	59.6	46	58.7	4	50.0	7	6	3	3.61	3.88
Miller township	48	45	44.4	41	46.3	2	50.0	3	2	2	2.85	2.93
Mount Pleasant township	52	35	34.3	28	35.7	3	66.7	17	14	5	2.37	2.86
Sand Hill township	99	79	50.6	69	53.6	7	28.6	20	18	9	3.41	3.84
Rutledge town	41	26	42.3	20	45.0	5	40.0	15	15	7	2.51	3.38
Thomson township	147	103	43.7	93	38.7	5	80.0	44	36	14	2.44	2.89
Arbela town	17	10	50.0	8	37.5	-	(X)	7	6	1	2.35	2.90
Granger village	22	10	50.0	6	33.3	3	66.7	12	12	6	2.00	3.20
Tobin township	44	34	50.0	30	53.3	2	50.0	10	10	6	3.23	3.85
Union township	138	114	53.5	104	53.8	4	50.0	24	21	11	3.16	3.54
Vest township	70	57	45.6	51	43.1	3	66.7	13	11	5	2.73	3.02
Scott County	15 626	11 223	49.3	8 535	44.7	2 097	66.5	4 403	3 904	1 847	2.55	3.03
Commerce township	305	263	45.6	227	41.9	27	70.4	42	37	20	2.86	3.07
Commerce village	42	31	45.2	27	44.4	3	66.7	11	11	6	2.62	3.13
Kelso township	4 030	2 855	49.1	2 212	45.8	484	62.4	1 175	1 060	513	2.52	3.03
Cape Girardeau city (part)	-	-	(X)	-	(X)	-	(X)	-	-	-	-	-
Chaffee city	1 267	825	49.6	593	45.4	191	61.8	442	414	233	2.36	2.96
Kelso village	216	148	43.2	130	41.5	12	66.7	68	61	37	2.44	3.01
Scott City city (part)	1 801	1 288	49.1	969	45.0	239	61.5	513	446	189	2.54	3.02
Moreland township	1 139	861	51.8	728	50.3	84	61.9	278	237	112	2.73	3.19
Benton city	287	191	49.2	153	45.8	26	65.4	96	86	48	2.40	3.02
Lambert village	17	13	38.5	13	38.5	-	(X)	4	2	1	2.88	3.31
Morley township	714	521	47.8	397	45.8	93	52.7	193	169	72	2.59	3.01
Haywood City village	81	57	54.4	26	50.0	24	62.5	24	19	6	2.95	3.28
Morley city	315	220	49.1	173	47.4	34	50.0	95	82	38	2.50	2.98
Vanduser village	84	59	50.8	41	53.7	13	38.5	25	23	13	2.58	3.15
Richland township	7 224	4 992	49.4	3 498	42.2	1 239	69.5	2 232	1 979	907	2.48	2.99
Miner city (part)	408	291	44.7	234	43.2	39	56.4	117	103	50	2.48	2.92
Sikeston city (part)	6 312	4 295	50.0	2 910	41.9	1 169	70.2	2 017	1 795	826	2.47	3.00
Rootwad township	465	375	50.9	313	46.3	44	68.2	90	76	31	2.73	3.00
Sikeston city (part)	6	6	50.0	6	50.0	-	(X)	-	-	-	3.17	3.17
Sandywoods township	736	599	47.7	516	47.3	51	49.0	137	115	49	2.80	3.09
Blodgett village	98	77	46.8	65	43.1	7	57.1	21	16	11	2.70	3.01
Miner city (part)	-	-	(X)	-	(X)	-	(X)	-	-	-	-	-
Sylvania township	853	633	49.9	537	46.4	64	78.1	220	197	125	2.61	3.06
Oran city	507	354	50.3	281	45.2	56	75.0	153	138	100	2.49	3.02
Tywappity township	160	124	45.2	107	42.1	11	54.5	36	34	18	2.53	2.90
Diehlstadt village	61	48	47.9	38	42.1	6	50.0	13	12	7	2.67	2.98
Shannon County	3 319	2 358	45.7	1 952	42.3	272	62.1	961	856	418	2.49	2.97
Bartlett township	167	137	48.2	120	43.3	8	75.0	30	23	6	2.81	3.05
Birch Tree township	499	339	48.4	256	43.4	58	67.2	160	145	76	2.42	2.96
Birch Tree city	276	170	48.8	117	44.4	40	60.0	106	99	52	2.30	2.95

Table 7. **Households and Families: 2000**—Con.

[For information on confidentiality protection, nonsampling error, and definitions, see text]

State County County Subdivision Place	Total households	Family households: Total: Number	Family households: Total: Percent with own children under 18 years	Family households: Married-couple family: Number	Family households: Married-couple family: Percent with own children under 18 years	Family households: Female householder, no husband present: Number	Family households: Female householder, no husband present: Percent with own children under 18 years	Nonfamily households: Total	Nonfamily households: Householder living alone: Total	Nonfamily households: Householder living alone: 65 years and over	Average size: Households	Average size: Families
Shannon County—Con.												
Bowlan township	28	18	16.7	16	12.5	1	-	10	9	5	2.00	2.44
Buckeye township	99	73	38.4	63	36.5	9	55.6	26	25	10	2.53	3.00
Delaware township	48	37	51.4	30	43.3	5	80.0	11	11	4	2.58	2.97
Eminence township	707	446	38.8	370	36.2	45	46.7	261	241	126	2.25	2.88
Eminence city	256	142	35.9	114	34.2	20	40.0	114	107	61	2.09	2.85
Jackson township	49	39	51.3	39	51.3	-	(X)	10	8	2	2.78	3.13
Montier township	249	200	48.0	170	45.9	19	57.9	49	36	15	2.67	2.96
Moore township	52	42	50.0	38	55.3	4	-	10	9	2	3.04	3.14
Newton township	70	53	37.7	49	38.8	3	-	17	17	6	2.59	3.09
Spring Creek township	147	114	44.7	95	43.2	9	33.3	33	28	10	2.71	3.08
Spring Valley township	354	261	43.3	227	41.4	18	66.7	93	83	35	2.44	2.86
Summersville city (part)	32	21	52.4	18	44.4	2	100.0	11	11	9	2.19	2.81
Winona township	850	599	50.8	479	45.3	93	73.1	251	221	121	2.53	3.04
Winona city	525	344	53.5	259	46.3	68	76.5	181	162	92	2.46	3.09
Shelby County	2 745	1 848	45.5	1 562	41.7	201	67.7	897	833	456	2.38	2.98
Bethel township	182	133	51.1	117	49.6	12	58.3	49	44	17	2.67	3.09
Bethel village	56	31	48.4	25	44.0	6	66.7	25	24	10	2.16	3.03
Black Creek township	387	265	46.8	227	44.9	29	62.1	122	117	62	2.34	2.92
Shelbyville city	262	164	48.8	134	45.5	24	70.8	98	94	50	2.26	2.95
Clay township	500	306	44.1	257	39.7	37	70.3	194	179	106	2.30	3.03
Clarence city	398	228	44.3	187	38.5	34	73.5	170	156	96	2.20	3.00
Jackson township	223	167	44.9	133	41.4	22	63.6	56	51	14	2.61	3.06
Hunnewell city	95	63	47.6	47	40.4	12	66.7	32	29	8	2.39	3.03
Jefferson township	120	95	35.8	91	35.2	2	50.0	25	21	13	2.48	2.82
Lentner township	85	71	38.0	65	35.4	4	50.0	14	13	9	2.60	2.87
North River township	51	42	45.2	37	43.2	5	60.0	9	8	4	2.82	3.19
Salt River township	1 026	642	48.8	513	42.9	85	72.9	384	357	208	2.27	2.95
Shelbina city	843	503	47.7	392	40.8	78	73.1	340	316	191	2.19	2.91
Taylor township	97	73	41.1	69	39.1	4	75.0	24	23	12	2.60	3.10
Leonard village	29	18	50.0	17	47.1	1	100.0	11	11	8	2.28	3.06
Tiger Fork township	74	54	29.6	53	30.2	1	-	20	20	11	2.43	2.94
Stoddard County	12 064	8 481	43.4	6 930	39.6	1 139	61.1	3 583	3 211	1 653	2.39	2.88
Castor township	1 974	1 455	41.9	1 226	38.8	171	62.0	519	464	215	2.47	2.89
Bloomfield city	791	534	45.3	411	40.1	101	61.4	257	234	121	2.34	2.84
Duck Creek township	1 323	931	43.1	779	40.1	106	62.3	392	350	184	2.45	2.96
Dudley city	117	84	45.2	68	42.6	6	83.3	33	28	16	2.47	2.88
Puxico city	377	233	43.8	177	40.1	44	59.1	144	134	83	2.20	2.85
Elk township	159	119	44.5	101	37.6	12	83.3	40	36	24	2.65	3.03
Liberty township	6 062	4 144	44.0	3 318	38.9	615	64.2	1 918	1 704	872	2.33	2.83
Bernie city	782	511	44.8	391	37.3	94	67.0	271	238	133	2.27	2.82
Dexter city	3 237	2 021	47.1	1 520	40.9	391	64.7	1 216	1 094	574	2.23	2.83
New Lisbon township	362	286	41.3	244	38.1	26	57.7	76	67	27	2.48	2.77
Pike township	1 552	1 077	43.0	873	41.6	150	48.0	475	440	249	2.38	2.91
Advance city	544	348	39.7	269	38.3	61	42.6	196	188	131	2.20	2.80
Bell City city	196	126	56.3	89	50.6	30	70.0	70	67	27	2.35	3.02
Richland township	632	469	46.3	389	44.2	59	54.2	163	150	82	2.54	3.00
Baker village	2	1	100.0	1	100.0	-	(X)	1	1	1	2.50	4.00
Essex city	216	146	42.5	119	40.3	19	57.9	70	68	37	2.43	3.02
Penermon village	31	21	42.9	13	30.8	7	71.4	10	9	7	2.42	3.00
Stone County	11 822	8 843	34.2	7 647	30.2	847	59.5	2 979	2 524	1 212	2.40	2.76
Alpine township	319	217	24.0	192	18.8	16	62.5	102	90	55	2.09	2.48
Shell Knob CDP (part)	140	94	33.0	77	24.7	11	72.7	46	38	23	2.27	2.70
Cass township	383	317	51.4	288	49.3	19	73.7	66	51	12	2.85	3.12
Flat Creek A township	645	476	31.9	421	28.3	32	62.5	169	138	57	2.36	2.69
Flat Creek B township	258	206	21.4	181	18.2	16	37.5	52	42	20	2.34	2.60
Grant township	215	167	43.1	149	42.3	11	36.4	48	37	21	2.70	3.05
Hurley township	337	258	53.9	224	50.9	24	79.2	79	73	33	2.73	3.17
Hurley city	59	44	61.4	33	51.5	8	100.0	15	15	11	2.66	3.16
Lincoln township	279	233	45.1	195	44.1	22	27.3	46	43	21	2.81	3.08
McKinley township	131	93	43.0	74	40.5	15	46.7	38	28	14	2.61	3.09
Pierce township	697	462	52.6	369	50.4	63	65.1	235	216	136	2.51	3.15
Crane city	541	333	52.3	254	48.8	58	67.2	208	193	128	2.41	3.15
Pine A township	870	661	30.1	577	26.7	64	59.4	209	177	95	2.35	2.67
Blue Eye town	49	38	47.4	31	45.2	6	66.7	11	9	5	2.63	3.03
Indian Point village (part)	-	-	(X)	-	(X)	-	(X)	-	-	-	-	-
Pine B township	869	653	25.1	574	20.0	57	64.9	216	178	83	2.29	2.59
Ponce de Leon township	202	155	43.9	127	38.6	19	63.2	47	41	10	2.56	2.92
Ruth A township	1 380	1 025	41.4	846	36.8	129	58.9	355	293	138	2.53	2.91
Branson West city (part)	110	88	52.3	70	50.0	12	66.7	22	14	3	3.07	3.34
Reeds Spring city	197	124	46.0	100	38.0	16	68.8	73	61	32	2.36	2.93
Ruth B City township	1 045	761	23.4	688	20.2	51	62.7	284	252	158	2.16	2.50
Kimberling City city	1 045	761	23.4	688	20.2	51	62.7	284	252	158	2.16	2.50
Ruth B Rural township	1 166	900	28.2	792	22.6	86	68.6	266	222	119	2.28	2.56
Ruth C township	1 265	932	28.5	826	24.7	82	57.3	333	275	87	2.27	2.61
Branson city (part)	-	-	(X)	-	(X)	-	(X)	-	-	-	-	-
Branson West city (part)	26	19	52.6	12	50.0	5	40.0	7	7	1	2.69	3.16
Coney Island village	46	30	20.0	29	17.2	1	100.0	16	16	10	2.04	2.50
Indian Point village (part)	-	-	(X)	-	(X)	-	(X)	-	-	-	-	-
Ruth C Rural township	508	378	29.6	324	26.5	38	44.7	130	107	38	2.33	2.66
Indian Point village (part)	253	193	27.5	164	23.8	23	47.8	60	47	19	2.32	2.61
Union township	152	122	44.3	109	41.3	9	66.7	30	29	16	2.59	2.95
Washington township	654	496	40.1	405	37.3	67	55.2	158	131	62	2.64	3.01
Galena city	165	122	45.1	94	40.4	23	60.9	43	39	16	2.73	3.20
McCord Bend village	115	85	36.5	66	30.3	16	62.5	30	25	13	2.54	2.94
Williams township	447	331	28.4	286	23.1	27	59.3	116	101	37	2.29	2.63
Sullivan County	2 925	1 961	44.2	1 560	40.2	266	62.0	964	852	440	2.42	2.95
Bowman township	193	134	45.5	106	40.6	18	61.1	59	54	22	2.47	2.99
Humphreys village	62	41	51.2	26	46.2	9	55.6	21	19	8	2.65	3.22
Osgood village	20	14	64.3	9	44.4	5	100.0	6	4	4	2.55	2.93
Buchanan township	84	55	38.2	46	30.4	6	66.7	29	26	10	2.31	2.84

Table 7. **Households and Families: 2000**—Con.

[For information on confidentiality protection, nonsampling error, and definitions, see text]

State County County Subdivision Place	Total households	Family households: Total: Number	Family households: Total: Percent with own children under 18 years	Family households: Married-couple family: Number	Family households: Married-couple family: Percent with own children under 18 years	Family households: Female householder, no husband present: Number	Family households: Female householder, no husband present: Percent with own children under 18 years	Nonfamily households: Total	Nonfamily households: Householder living alone: Total	Nonfamily households: Householder living alone: 65 years and over	Average size: Households	Average size: Families
Sullivan County—Con.												
Clay township	200	137	52.6	105	46.7	22	72.7	63	60	30	2.52	3.12
Harris town	44	29	55.2	18	44.4	9	77.8	15	15	8	2.39	3.00
Newtown town	86	55	56.4	43	53.5	8	75.0	31	29	12	2.43	3.16
Duncan township	189	126	39.7	91	34.1	19	47.4	63	56	22	2.28	2.76
Browning city (part)	47	20	30.0	12	25.0	7	28.6	27	22	18	1.77	2.35
Jackson township	238	169	43.8	141	37.6	18	77.8	69	57	27	2.38	2.73
Pollock village	54	36	41.7	26	30.8	6	66.7	18	17	7	2.43	2.83
Liberty township	89	62	29.0	55	30.9	5	20.0	27	21	11	2.21	2.65
Morris township	77	59	35.6	56	35.7	1	100.0	18	17	12	2.58	3.03
Penn township	565	355	40.6	294	39.1	44	50.0	210	194	109	2.25	2.90
Greencastle city	133	76	50.0	63	49.2	8	50.0	57	54	25	2.32	3.17
Green City city	325	194	38.7	151	36.4	36	50.0	131	122	74	2.12	2.77
Pleasant Hill township	65	48	33.3	45	35.6	1	-	17	16	9	2.34	2.79
Polk township	1 104	716	48.7	533	44.3	129	65.9	388	330	183	2.50	3.07
Milan city	782	478	48.5	344	44.5	98	62.2	304	264	154	2.44	3.08
Taylor township	44	36	44.4	30	43.3	1	-	8	8	3	2.61	2.89
Union township	77	64	37.5	58	34.5	2	100.0	13	13	2	2.53	2.80
Taney County	16 158	11 053	40.7	9 141	36.0	1 393	64.2	5 105	4 149	1 619	2.37	2.83
Beaver township	347	263	40.3	228	39.5	27	48.1	84	72	38	2.56	2.96
Big Creek township	182	137	26.3	121	26.4	10	20.0	45	42	22	2.33	2.69
Branson township	5 217	3 393	42.1	2 784	37.6	455	62.9	1 824	1 487	547	2.31	2.84
Branson city (part)	2 701	1 660	39.6	1 321	34.5	254	61.0	1 041	862	381	2.21	2.76
Table Rock village	96	69	34.8	58	34.5	6	16.7	27	20	1	2.39	2.74
Cedar Creek township	222	147	36.1	128	32.0	14	57.1	75	63	32	2.32	2.86
Jasper township	1 439	1 040	42.5	841	36.7	128	64.8	399	314	113	2.50	2.90
Bull Creek village	80	55	61.8	38	52.6	10	80.0	25	20	3	2.81	3.35
Merriam Woods village	468	326	41.1	256	31.6	45	82.2	142	111	48	2.44	2.85
Rockaway Beach city	274	170	35.9	147	32.7	16	56.3	104	85	30	2.11	2.64
Oliver township	3 663	2 418	39.5	1 934	33.5	362	66.3	1 245	988	303	2.29	2.75
Branson city (part)	-	-	(X)	-	(X)	-	(X)	-	-	-	-	-
Hollister city	1 682	1 005	45.4	715	36.9	222	69.4	677	535	159	2.23	2.79
Scott township	1 418	1 086	49.0	911	45.9	128	68.0	332	255	86	2.69	3.06
Swan township	3 670	2 569	36.9	2 194	32.1	269	65.1	1 101	928	478	2.33	2.76
Forsyth city	788	488	29.7	423	24.6	51	62.7	300	274	162	2.04	2.59
Taneyville village	134	91	60.4	66	57.6	21	66.7	43	29	18	2.68	3.23
Texas County	9 378	6 647	43.4	5 452	39.0	838	64.6	2 731	2 438	1 235	2.42	2.89
Boone township	96	76	44.7	64	37.5	10	80.0	20	18	12	2.64	2.96
Burdine township	1 323	890	44.2	703	37.8	152	65.8	433	391	202	2.33	2.85
Cabool city	883	545	51.7	397	44.6	125	70.4	338	305	176	2.29	2.94
Carroll township	419	294	50.0	239	45.6	43	67.4	125	117	76	2.53	3.06
Summersville city (part)	204	128	53.1	103	46.6	23	82.6	76	73	50	2.32	2.98
Cass township	471	340	41.2	289	38.1	32	65.6	131	107	52	2.47	2.90
Clinton township	593	449	44.5	387	40.1	41	73.2	144	120	52	2.49	2.87
Mountain Grove city (part)	53	44	38.6	39	30.8	4	100.0	9	9	6	2.45	2.75
Current township	117	79	50.6	59	40.7	10	60.0	38	34	21	2.44	3.01
Date township	203	151	45.7	129	43.4	14	64.3	52	47	12	2.54	2.97
Jackson township	495	372	47.6	303	44.9	37	67.6	123	111	56	2.64	3.06
Raymondville town	173	115	52.2	81	49.4	18	72.2	58	53	28	2.49	3.06
Lynch township	512	390	41.0	333	38.7	38	52.6	122	105	42	2.48	2.86
Morris township	288	233	40.8	204	39.7	19	52.6	55	45	26	2.68	2.97
Ozark township	223	177	41.8	152	39.5	18	61.1	46	35	15	2.65	2.98
Pierce township	204	151	34.4	132	30.3	9	66.7	53	44	12	2.52	2.91
Piney township	1 941	1 297	43.3	1 046	37.2	186	68.3	644	584	325	2.27	2.78
Houston city	904	537	42.6	394	32.2	111	71.2	367	341	204	2.07	2.67
Roubidoux township	593	436	44.0	363	41.3	47	57.4	157	142	50	2.50	2.96
Sargent township	130	99	45.5	84	40.5	11	81.8	31	28	11	2.58	3.03
Sherrill township	1 538	1 042	41.9	824	37.5	150	61.3	496	455	238	2.32	2.85
Licking city	647	390	44.1	277	36.8	88	67.0	257	240	152	2.19	2.85
Upton township	232	171	41.5	141	37.6	21	52.4	61	55	33	2.47	2.92
Vernon County	7 966	5 436	47.1	4 404	42.7	767	67.1	2 530	2 241	1 038	2.44	2.97
Bacon township	280	191	38.2	165	38.2	19	42.1	89	82	44	2.32	2.84
Harwood village	37	23	34.8	20	35.0	2	-	14	11	4	2.43	3.13
Schell City city	128	85	41.2	71	39.4	9	66.7	43	42	19	2.23	2.78
Badger township	167	136	43.4	126	43.7	6	16.7	31	25	7	2.68	2.99
Blue Mound township	134	101	51.5	89	50.6	9	55.6	33	26	13	2.95	3.46
Center township	3 868	2 374	49.6	1 833	44.2	423	68.3	1 494	1 329	607	2.30	2.95
Nevada city (part)	3 070	1 718	50.6	1 247	43.9	370	68.4	1 352	1 215	566	2.20	2.94
Clear Creek township	247	185	35.1	160	31.9	19	63.2	62	58	24	2.47	2.86
Coal township	109	81	42.0	70	40.0	5	80.0	28	27	13	2.49	2.94
Deerfield village (part)	2	2	50.0	2	50.0	-	(X)	-	-	-	3.00	3.00
Deerfield township	316	233	43.8	183	44.3	38	47.4	83	76	41	2.50	2.94
Deerfield village (part)	31	17	47.1	14	42.9	3	66.7	14	13	10	2.23	3.12
Moundville town (part)	1	-	(X)	-	(X)	-	(X)	1	1	1	1.00	-
Dover township	167	141	42.6	122	39.3	11	72.7	26	23	7	2.69	2.96
Drywood township	517	391	43.7	330	38.8	41	63.4	126	109	55	2.58	3.00
Milo village	32	23	52.2	18	38.9	3	100.0	9	7	5	2.63	3.09
Sheldon city	209	146	44.5	123	39.8	19	63.2	63	55	29	2.49	3.03
Harrison township	103	76	48.7	64	45.3	9	66.7	27	24	11	2.49	2.88
Henry township	93	71	31.0	58	27.6	10	50.0	22	21	11	2.46	2.82
Stotesbury town	14	12	50.0	8	50.0	4	50.0	2	2	1	3.07	3.25
Lake township	58	50	40.0	44	38.6	4	50.0	8	7	4	2.62	2.84
Metz township	113	87	55.2	76	55.3	6	50.0	26	25	19	3.08	3.66
Metz town	29	18	50.0	15	53.3	3	33.3	11	11	9	2.31	3.11
Montevallo township	101	78	44.9	66	37.9	4	75.0	23	18	7	2.60	2.92
Moundville township	319	234	42.3	209	41.1	17	58.8	85	76	43	2.49	2.94
Bronaugh city	93	65	58.5	55	58.2	9	55.6	28	27	16	2.63	3.28
Moundville town (part)	48	32	34.4	28	32.1	2	100.0	16	15	10	2.13	2.63
Osage township	111	81	34.6	73	32.9	4	50.0	30	25	11	2.47	2.83
Richland township	84	62	50.0	53	45.3	4	75.0	22	20	10	2.71	3.11
Richards town	37	25	56.0	20	50.0	1	100.0	12	11	7	2.57	3.16
Virgil township	158	119	41.2	108	40.7	8	50.0	39	34	18	2.55	2.97

Table 7. **Households and Families: 2000**—Con.

[For information on confidentiality protection, nonsampling error, and definitions, see text]

State County County Subdivision Place	Total households	Family households: Total: Number	Family households: Total: Percent with own children under 18 years	Family households: Married-couple family: Number	Family households: Married-couple family: Percent with own children under 18 years	Family households: Female householder, no husband present: Number	Family households: Female householder, no husband present: Percent with own children under 18 years	Nonfamily households: Total	Nonfamily households: Householder living alone: Total	Nonfamily households: Householder living alone: 65 years and over	Average size: Households	Average size: Families
Vernon County—Con.												
Walker township	220	172	44.8	147	40.8	18	61.1	48	42	20	2.59	2.92
Walker city	110	85	47.1	66	40.9	13	53.8	25	22	10	2.50	2.82
Washington township	801	573	56.5	428	47.9	112	84.8	228	194	73	2.54	3.01
Nevada city (part)	393	255	65.1	142	48.6	91	90.1	138	118	49	2.40	2.96
Warren County	9 185	6 892	46.2	5 713	42.7	821	64.4	2 293	1 911	805	2.64	3.05
Bridgeport township	231	176	40.9	160	37.5	9	77.8	55	45	16	2.62	3.02
Camp Branch township	317	244	47.1	215	45.1	21	66.7	73	63	30	2.75	3.18
Charrette township	1 702	1 361	46.8	1 188	45.6	115	53.0	341	281	120	2.76	3.09
Innsbrook village (part)	2	2	50.0	2	50.0	-	(X)	-	-	-	3.00	3.00
Marthasville city	321	230	57.0	193	54.4	22	68.2	91	72	27	2.61	3.09
Hickory Grove township	2 501	1 875	43.3	1 532	38.2	234	67.5	626	509	173	2.62	2.98
Foristell city (part)	12	6	16.7	6	16.7	-	(X)	6	6	3	2.25	3.50
Innsbrook village (part)	214	167	10.8	162	8.6	1	-	47	34	12	2.09	2.27
Wright City city	608	404	53.7	258	46.5	107	70.1	204	179	78	2.52	3.05
North Elkhorn township	2 128	1 534	53.8	1 183	49.1	251	69.7	594	482	170	2.63	3.09
Warrenton city (part)	1 212	802	58.7	561	52.4	178	75.3	410	343	119	2.54	3.12
Pinckney township	356	283	38.5	250	35.6	16	62.5	73	64	26	2.65	2.97
South Elkhorn township	1 950	1 419	43.5	1 185	40.9	175	59.4	531	467	270	2.56	3.03
Innsbrook village (part)	6	4	25.0	3	33.3	-	(X)	2	2	1	2.67	3.50
Truesdale city	145	95	53.7	59	52.5	24	58.3	50	42	12	2.74	3.45
Warrenton city (part)	773	561	50.1	447	47.4	91	64.8	212	184	98	2.67	3.16
Washington County	8 406	6 237	49.0	4 930	45.0	890	64.9	2 169	1 847	793	2.64	3.05
Belgrade township	423	317	42.9	276	39.5	32	62.5	106	94	51	2.52	2.93
Bellevue township	409	304	42.1	260	41.9	30	46.7	105	87	36	2.54	2.93
Caledonia village	66	41	51.2	33	48.5	8	62.5	25	20	11	2.39	3.00
Breton township	3 415	2 431	51.6	1 815	45.7	450	70.0	984	861	386	2.55	3.02
Mineral Point town	130	90	57.8	58	46.6	25	76.0	40	33	16	2.79	3.33
Potosi city	1 103	677	54.2	442	45.2	195	71.3	426	394	196	2.30	2.97
Concord township	815	642	46.0	536	44.0	73	58.9	173	151	69	2.70	3.03
Irondale city	169	118	49.2	93	48.4	19	63.2	51	49	19	2.59	3.19
Harmony township	135	94	43.6	71	43.7	10	50.0	41	40	22	2.44	2.97
Johnson township	407	317	38.8	273	34.8	23	60.9	90	73	26	2.58	2.88
Kingston township	434	341	56.6	270	50.7	38	78.9	93	71	24	2.94	3.24
Liberty township	483	366	48.4	298	46.6	46	54.3	117	98	39	2.74	3.13
Richwoods township	463	344	48.5	275	46.9	43	46.5	119	96	46	2.83	3.25
Union township	1 072	816	52.5	637	49.6	112	65.2	256	208	69	2.76	3.12
Walton township	350	265	42.6	219	39.7	33	57.6	85	68	25	2.63	2.98
Wayne County	5 551	3 839	39.6	3 119	34.5	508	61.0	1 712	1 511	802	2.36	2.84
Benton township	1 639	1 087	42.0	832	35.0	189	66.1	552	496	289	2.30	2.81
Piedmont city	869	528	47.0	383	37.6	117	71.8	341	312	200	2.19	2.79
Black River township	254	176	31.3	146	28.1	19	42.1	78	66	33	2.39	2.86
Cedar Creek township	186	131	37.4	113	33.6	12	66.7	55	45	23	2.48	2.93
Cowan township	283	198	40.9	163	38.7	18	55.6	85	74	36	2.49	2.98
Jefferson township	130	97	45.4	83	44.6	6	16.7	33	29	10	2.57	2.98
Logan township	585	444	38.7	376	34.0	51	64.7	141	129	66	2.45	2.82
Lost Creek township	929	614	34.7	517	29.0	70	65.7	315	267	120	2.21	2.67
Mill Spring township	379	276	41.3	219	36.1	32	56.3	103	89	54	2.56	2.99
Mill Spring village	81	56	44.6	37	32.4	11	45.5	25	20	13	2.70	3.13
St. Francois township	811	566	41.7	463	37.8	78	56.4	245	221	120	2.37	2.86
Greenville city	190	113	48.7	90	43.3	19	68.4	77	71	42	2.16	2.85
Williams township	355	250	39.2	207	36.2	33	51.5	105	95	51	2.45	2.93
Williamsville city	161	108	42.6	88	37.5	17	64.7	53	49	32	2.35	2.87
Webster County	11 073	8 437	49.8	7 084	46.8	920	65.9	2 636	2 261	1 051	2.72	3.14
East Benton township	734	533	46.5	436	43.6	71	53.5	201	169	82	2.56	3.03
Diggins village (part)	1	-	(X)	-	(X)	-	(X)	1	1	-	1.00	-
Fordland city	287	197	47.2	148	42.6	38	55.3	90	78	42	2.38	2.87
East Dallas township	541	451	50.3	391	50.1	32	53.1	90	76	27	3.21	3.53
Diggins village (part)	93	71	46.5	61	41.0	5	80.0	22	19	7	2.57	2.89
Finley township	1 132	830	52.7	664	50.2	122	60.7	302	263	152	2.71	3.20
Seymour city (part)	694	468	51.5	349	48.1	90	58.9	226	204	129	2.50	3.08
Grant township	927	755	43.8	663	41.2	63	61.9	172	147	48	2.66	2.95
Hazelwood township	529	453	59.6	401	58.4	32	71.9	76	64	28	3.75	4.11
Diggins village (part)	21	17	52.9	13	53.8	3	66.7	4	3	2	2.76	3.00
Seymour city (part)	17	12	75.0	9	66.7	3	100.0	5	5	3	2.41	3.00
High Prairie township	337	272	52.2	240	49.6	20	85.0	65	56	20	2.91	3.25
Jackson township	512	389	50.4	337	48.4	37	62.2	123	105	35	2.72	3.15
Niangua township	454	336	42.6	288	39.2	32	62.5	118	108	42	2.54	3.00
Niangua city	179	125	44.8	100	40.0	20	65.0	54	50	21	2.49	3.04
Ozark township	3 701	2 723	49.0	2 249	45.6	338	65.4	978	848	446	2.57	3.02
Marshfield city	2 256	1 533	51.0	1 200	46.8	258	67.1	723	647	361	2.44	3.00
Union township	296	236	50.4	206	46.6	18	77.8	60	48	18	2.73	3.08
Washington township	377	302	42.1	272	40.4	15	53.3	75	60	24	2.69	3.00
West Benton township	1 106	831	56.1	653	50.2	116	81.9	275	235	100	2.66	3.07
Rogersville city (part)	571	401	61.8	299	55.2	70	90.0	170	152	62	2.59	3.13
West Dallas township	427	326	49.1	284	46.5	24	70.8	101	82	29	2.67	3.06
Worth County	1 009	677	43.1	569	39.0	78	66.7	332	303	168	2.31	2.85
Allen township	76	55	34.5	48	33.3	4	25.0	21	21	8	2.29	2.75
Denver village	20	11	54.5	6	50.0	2	50.0	9	9	3	2.00	2.73
Fletchall township	505	328	44.8	263	39.5	47	70.2	177	164	90	2.30	2.90
Grant City town	409	248	45.2	189	38.1	43	69.8	161	149	82	2.17	2.82
Irena village	9	9	55.6	9	55.6	-	(X)	-	-	-	3.67	3.44
Greene township	50	37	51.4	35	51.4	1	-	13	11	8	2.62	3.11
Middlefork township	90	61	44.3	51	37.3	5	80.0	29	23	17	2.34	2.84
Worth town	39	26	50.0	21	42.9	4	75.0	13	9	7	2.41	2.88
Smith township	72	55	32.7	49	28.6	6	66.7	17	14	9	2.24	2.55
Allendale town	26	15	26.7	14	28.6	1	-	11	9	5	2.08	2.73
Union township	216	141	44.0	123	41.5	15	66.7	75	70	36	2.30	2.86
Sheridan town	97	52	34.6	42	28.6	9	55.6	45	42	28	1.91	2.54

Table 7. **Households and Families: 2000**—Con.

[For information on confidentiality protection, nonsampling error, and definitions, see text]

State County County Subdivision Place	Total households	Family households						Nonfamily households			Average size	
		Total		Married-couple family		Female householder, no husband present			Householder living alone			
		Number	Percent with own children under 18 years	Number	Percent with own children under 18 years	Number	Percent with own children under 18 years	Total	Total	65 years and over	House-holds	Families
Wright County	7 081	5 023	46.6	4 144	42.4	626	66.0	2 058	1 860	940	2.50	3.01
Boone township	356	261	45.2	212	43.4	30	53.3	95	79	31	2.61	3.05
Brush Creek township	196	147	53.1	123	50.4	20	70.0	49	47	18	2.69	3.19
Clark township	455	354	48.0	301	43.5	28	75.0	101	91	39	2.74	3.14
Norwood city (part)	169	120	54.2	94	50.0	17	64.7	49	46	21	2.63	3.21
Elk Creek township	151	105	41.9	97	39.2	4	75.0	46	41	22	2.51	2.99
Gasconade township	440	330	48.8	280	46.1	37	59.5	110	96	46	2.63	3.06
Hartville city (part)	59	39	51.3	29	41.4	8	75.0	20	17	9	2.31	2.85
Hart township	501	328	47.9	285	43.9	27	66.7	173	157	101	2.43	3.09
Hartville city (part)	193	105	48.6	81	40.7	17	70.6	88	79	59	2.12	2.93
Montgomery township	196	160	38.8	138	35.5	15	60.0	36	30	18	2.64	2.87
Mountain Grove township	2 478	1 615	46.9	1 245	41.1	283	66.1	863	785	392	2.35	2.94
Mountain Grove city (part)	1 899	1 172	47.5	860	40.0	241	68.5	727	668	346	2.25	2.89
Norwood city (part)	40	25	60.0	18	50.0	6	100.0	15	11	5	2.70	3.24
Pleasant Valley township	1 090	774	48.3	621	43.5	108	65.7	316	291	157	2.51	3.01
Mansfield city	564	355	55.5	265	48.3	68	75.0	209	197	119	2.39	3.07
Union township	473	344	43.6	303	41.3	27	63.0	129	117	67	2.53	3.00
Van Buren township	219	174	43.1	150	40.7	17	52.9	45	41	13	2.77	3.16
Wood township	526	431	45.5	389	41.9	30	86.7	95	85	36	2.68	2.99
Mountain Grove city (part)	24	19	31.6	17	29.4	1	100.0	5	5	2	2.29	2.58
St. Louis city	147 076	76 976	48.6	38 470	41.5	31 359	58.3	70 100	59 269	18 978	2.30	3.19

Table 8. **Households and Families: 2000**

[For information on confidentiality protection, nonsampling error, and definitions, see text]

State County Place	Total households	Family households: Total: Number	Family households: Total: Percent with own children under 18 years	Family households: Married-couple family: Number	Family households: Married-couple family: Percent with own children under 18 years	Family households: Female householder, no husband present: Number	Family households: Female householder, no husband present: Percent with own children under 18 years	Nonfamily households: Total	Nonfamily households: Householder living alone: Total	Nonfamily households: Householder living alone: 65 years and over	Average size: Households	Average size: Families
The State	**2 194 594**	**1 476 516**	**47.4**	**1 140 866**	**43.6**	**253 760**	**61.7**	**718 078**	**599 808**	**225 631**	**2.48**	**3.02**
COUNTY												
Adair County	9 669	5 343	45.6	4 404	42.3	693	63.9	4 326	3 047	1 018	2.29	2.90
Andrew County	6 273	4 636	46.7	3 933	43.6	467	63.4	1 637	1 398	661	2.59	3.03
Atchison County	2 722	1 778	40.7	1 518	37.1	166	62.0	944	857	478	2.25	2.82
Audrain County	9 844	6 758	45.7	5 434	40.8	970	67.7	3 086	2 734	1 324	2.43	2.96
Barry County	13 398	9 584	43.6	7 942	39.9	1 129	61.1	3 814	3 303	1 555	2.51	2.98
Barton County	4 895	3 440	48.3	2 845	45.2	417	63.1	1 455	1 291	652	2.53	3.04
Bates County	6 511	4 556	46.1	3 830	42.6	498	64.1	1 955	1 697	907	2.51	3.02
Benton County	7 420	5 176	33.3	4 425	28.7	504	62.5	2 244	1 955	1 023	2.28	2.72
Bollinger County	4 576	3 463	45.3	2 921	42.6	385	61.8	1 113	987	482	2.59	3.00
Boone County	53 094	31 391	51.3	24 177	46.8	5 529	69.5	21 703	15 261	3 289	2.38	2.97
Buchanan County	33 557	21 928	46.9	16 556	42.2	4 013	62.2	11 629	9 702	4 204	2.42	2.98
Butler County	16 718	11 313	43.9	8 772	39.1	1 932	61.3	5 405	4 684	2 121	2.39	2.91
Caldwell County	3 523	2 503	45.5	2 085	41.5	282	68.4	1 020	898	459	2.51	3.04
Callaway County	14 416	10 338	49.9	8 228	45.1	1 502	68.3	4 078	3 312	1 269	2.56	3.00
Camden County	15 779	11 298	33.3	9 751	28.3	1 038	65.1	4 481	3 679	1 502	2.31	2.68
Cape Girardeau County	26 980	17 941	46.9	14 517	43.7	2 633	62.5	9 039	7 365	2 715	2.42	2.96
Carroll County	4 169	2 879	43.7	2 395	40.5	333	58.6	1 290	1 161	648	2.42	2.96
Carter County	2 378	1 673	43.8	1 365	40.6	211	60.2	705	635	300	2.46	2.97
Cass County	30 168	22 978	50.0	19 181	47.1	2 744	65.8	7 190	6 034	2 572	2.69	3.09
Cedar County	5 685	3 892	40.5	3 267	36.1	447	63.5	1 793	1 599	867	2.35	2.86
Chariton County	3 469	2 344	42.0	2 024	39.9	227	58.6	1 125	1 033	600	2.38	2.94
Christian County	20 425	15 652	50.3	13 064	46.8	1 909	68.6	4 773	3 907	1 428	2.63	3.00
Clark County	2 966	2 079	43.3	1 742	39.3	209	65.1	887	782	403	2.46	2.95
Clay County	72 558	50 120	48.9	40 192	45.9	7 392	63.1	22 438	18 267	5 350	2.50	3.00
Clinton County	7 152	5 301	47.1	4 394	43.6	627	63.3	1 851	1 572	751	2.59	3.03
Cole County	27 040	17 940	50.6	14 333	46.7	2 705	67.5	9 100	7 752	2 510	2.43	3.00
Cooper County	5 932	4 139	45.6	3 404	42.0	535	63.2	1 793	1 551	750	2.46	2.97
Crawford County	8 858	6 354	45.7	5 196	41.5	799	65.8	2 504	2 154	1 000	2.53	3.00
Dade County	3 202	2 276	41.0	1 962	38.4	207	53.6	926	847	472	2.44	2.93
Dallas County	6 030	4 381	45.3	3 668	41.7	507	64.5	1 649	1 431	698	2.57	3.04
Daviess County	3 178	2 265	44.2	1 932	40.6	237	66.2	913	818	419	2.50	3.02
DeKalb County	3 528	2 472	46.2	2 101	42.9	261	67.4	1 056	948	519	2.50	3.04
Dent County	5 982	4 278	42.7	3 531	38.7	545	62.6	1 704	1 495	785	2.45	2.90
Douglas County	5 201	3 672	42.6	3 119	38.9	376	62.0	1 529	1 358	674	2.49	2.99
Dunklin County	13 411	9 166	45.7	6 914	40.6	1 766	62.5	4 245	3 775	1 872	2.42	2.94
Franklin County	34 945	25 689	49.1	21 101	46.5	3 151	61.3	9 256	7 724	3 117	2.66	3.11
Gasconade County	6 171	4 291	44.6	3 582	41.0	472	62.3	1 880	1 668	902	2.44	2.95
Gentry County	2 747	1 884	45.3	1 592	41.7	198	67.7	863	804	465	2.42	3.00
Greene County	97 859	61 837	44.8	48 961	40.5	9 569	62.4	36 022	28 482	9 528	2.34	2.89
Grundy County	4 382	2 888	41.1	2 401	36.2	352	66.5	1 494	1 351	716	2.30	2.85
Harrison County	3 658	2 489	41.7	2 083	37.9	283	61.5	1 169	1 052	583	2.36	2.88
Henry County	9 133	6 245	41.6	5 055	36.4	853	64.8	2 888	2 528	1 211	2.37	2.86
Hickory County	3 911	2 737	31.4	2 344	26.9	262	57.3	1 174	1 035	589	2.26	2.70
Holt County	2 237	1 503	41.9	1 282	38.5	137	66.4	734	665	373	2.35	2.91
Howard County	3 836	2 633	45.9	2 123	42.2	365	64.4	1 203	1 046	512	2.46	2.98
Howell County	14 762	10 611	45.5	8 683	41.3	1 455	65.0	4 151	3 696	1 810	2.47	2.94
Iron County	4 197	2 962	45.3	2 383	39.4	394	71.6	1 235	1 081	477	2.46	2.94
Jackson County	266 294	166 143	48.0	115 602	43.1	39 248	61.2	100 151	83 059	26 327	2.42	3.05
Jasper County	41 412	27 943	47.4	21 723	42.8	4 614	64.6	13 469	11 245	4 681	2.46	2.98
Jefferson County	71 499	54 528	51.0	43 605	48.3	7 454	61.9	16 971	13 541	4 367	2.74	3.12
Johnson County	17 410	11 814	51.7	9 731	48.4	1 487	70.5	5 596	3 946	1 228	2.58	3.07
Knox County	1 791	1 217	41.0	1 029	38.9	123	49.6	574	525	286	2.38	2.93
Laclede County	12 760	9 190	47.0	7 519	42.9	1 198	65.7	3 570	3 062	1 400	2.52	2.97
Lafayette County	12 569	9 095	46.9	7 456	43.2	1 177	62.8	3 474	3 020	1 412	2.55	3.01
Lawrence County	13 568	9 735	46.9	7 989	43.8	1 219	61.7	3 833	3 323	1 614	2.55	3.03
Lewis County	3 956	2 710	46.8	2 245	42.4	327	69.7	1 246	1 085	527	2.46	3.00
Lincoln County	13 851	10 555	52.5	8 512	48.7	1 403	69.9	3 296	2 729	1 070	2.77	3.17
Linn County	5 697	3 761	44.8	3 056	40.5	508	64.0	1 936	1 724	957	2.37	2.94
Livingston County	5 736	3 800	45.9	3 127	41.8	481	64.4	1 936	1 750	894	2.38	2.96
McDonald County	8 113	5 867	49.3	4 677	45.3	777	65.6	2 246	1 890	739	2.65	3.11
Macon County	6 501	4 384	43.2	3 619	38.9	545	64.2	2 117	1 885	976	2.38	2.92
Madison County	4 711	3 333	44.1	2 704	40.8	475	60.2	1 378	1 218	674	2.46	2.93
Maries County	3 519	2 502	44.5	2 076	41.0	270	58.5	1 017	905	433	2.51	3.00
Marion County	11 066	7 523	49.0	5 915	44.1	1 263	67.1	3 543	3 114	1 528	2.44	2.98
Mercer County	1 600	1 089	41.6	921	37.5	107	68.2	511	468	282	2.31	2.83
Miller County	9 284	6 443	47.0	5 198	43.1	852	62.8	2 841	2 424	1 102	2.50	3.00
Mississippi County	5 383	3 673	45.7	2 565	38.9	932	62.7	1 710	1 535	773	2.44	2.98
Moniteau County	5 259	3 731	49.8	3 049	45.8	453	68.2	1 528	1 344	684	2.56	3.07
Monroe County	3 656	2 567	45.1	2 161	42.5	283	57.6	1 089	969	470	2.50	3.02
Montgomery County	4 775	3 336	44.8	2 719	41.4	413	59.3	1 439	1 256	631	2.47	2.97
Morgan County	7 850	5 547	37.7	4 750	33.7	556	60.6	2 303	1 971	937	2.42	2.88
New Madrid County	7 824	5 505	46.6	4 065	41.2	1 146	62.3	2 319	2 075	1 032	2.48	2.99
Newton County	20 140	14 733	45.3	12 192	41.8	1 776	62.8	5 407	4 567	1 948	2.57	3.00
Nodaway County	8 138	4 818	46.1	4 069	43.5	506	64.0	3 320	2 440	946	2.33	2.94
Oregon County	4 263	3 018	41.5	2 505	38.0	358	57.8	1 245	1 117	591	2.40	2.86
Osage County	4 922	3 580	47.9	3 038	46.3	330	59.1	1 342	1 170	531	2.61	3.10
Ozark County	3 950	2 857	36.3	2 455	33.3	271	53.1	1 093	964	482	2.40	2.81
Pemiscot County	7 855	5 317	49.7	3 532	41.6	1 456	67.4	2 538	2 265	1 120	2.52	3.10
Perry County	6 904	4 955	47.7	4 177	44.9	544	64.7	1 949	1 693	803	2.57	3.07
Pettis County	15 568	10 568	47.8	8 301	43.8	1 629	64.3	5 000	4 200	1 815	2.49	3.01
Phelps County	15 683	10 235	46.4	8 262	42.0	1 484	65.4	5 448	4 485	1 673	2.38	2.92
Pike County	6 451	4 477	45.1	3 596	40.8	620	62.7	1 974	1 720	834	2.50	3.01
Platte County	29 278	20 222	49.3	16 680	46.0	2 562	66.2	9 056	7 287	1 765	2.49	3.00
Polk County	9 917	7 140	45.9	5 996	42.2	816	65.1	2 777	2 296	1 058	2.56	3.02

Table 8. **Households and Families: 2000**—Con.

[For information on confidentiality protection, nonsampling error, and definitions, see text]

State County Place	Total households	Family households: Total: Number	Family households: Total: Percent with own children under 18 years	Family households: Married-couple family: Number	Family households: Married-couple family: Percent with own children under 18 years	Family households: Female householder, no husband present: Number	Family households: Female householder, no husband present: Percent with own children under 18 years	Nonfamily households: Total	Nonfamily households: Householder living alone: Total	Nonfamily households: Householder living alone: 65 years and over	Average size: Households	Average size: Families
COUNTY—Con.												
Pulaski County	13 433	9 949	57.1	8 137	54.0	1 302	72.1	3 484	2 907	967	2.68	3.13
Putnam County	2 228	1 517	40.9	1 274	36.8	160	60.0	711	640	354	2.32	2.83
Ralls County	3 736	2 784	45.6	2 399	42.4	241	63.9	952	792	373	2.55	2.95
Randolph County	9 199	6 234	46.3	4 849	41.0	1 023	66.5	2 965	2 570	1 204	2.43	2.94
Ray County	8 743	6 540	47.0	5 517	43.6	699	64.5	2 203	1 932	865	2.63	3.07
Reynolds County	2 721	1 915	39.5	1 611	36.1	211	60.2	806	708	302	2.40	2.85
Ripley County	5 416	3 848	42.6	3 110	39.8	518	54.1	1 568	1 403	718	2.46	2.95
St. Charles County	101 663	77 104	53.4	64 244	51.4	9 388	64.8	24 559	19 737	5 976	2.76	3.18
St. Clair County	4 040	2 790	38.0	2 327	33.7	311	58.5	1 250	1 106	596	2.34	2.83
Ste. Genevieve County	6 586	4 926	46.9	4 189	43.9	499	62.3	1 660	1 438	683	2.66	3.09
St. Francois County	20 793	14 669	46.2	11 421	41.4	2 355	63.3	6 124	5 178	2 326	2.48	2.94
St. Louis County	404 312	270 810	47.2	206 240	44.5	51 493	57.8	133 502	113 172	40 797	2.47	3.05
Saline County	9 015	6 017	45.9	4 681	41.1	930	63.2	2 998	2 544	1 312	2.45	2.97
Schuyler County	1 725	1 193	42.7	1 020	38.8	125	65.6	532	486	262	2.39	2.90
Scotland County	1 902	1 302	47.4	1 107	45.0	134	65.7	600	537	291	2.55	3.16
Scott County	15 626	11 223	49.3	8 535	44.7	2 097	66.5	4 403	3 904	1 847	2.55	3.03
Shannon County	3 319	2 358	45.7	1 952	42.3	272	62.1	961	856	418	2.49	2.97
Shelby County	2 745	1 848	45.5	1 562	41.7	201	67.7	897	833	456	2.38	2.98
Stoddard County	12 064	8 481	43.4	6 930	39.6	1 139	61.1	3 583	3 211	1 653	2.39	2.88
Stone County	11 822	8 843	34.2	7 647	30.2	847	59.5	2 979	2 524	1 212	2.40	2.76
Sullivan County	2 925	1 961	44.2	1 560	40.2	266	62.0	964	852	440	2.42	2.95
Taney County	16 158	11 053	40.7	9 141	36.0	1 393	64.2	5 105	4 149	1 619	2.37	2.83
Texas County	9 378	6 647	43.4	5 452	39.0	838	64.6	2 731	2 438	1 235	2.42	2.89
Vernon County	7 966	5 436	47.1	4 404	42.7	767	67.1	2 530	2 241	1 038	2.44	2.97
Warren County	9 185	6 892	46.2	5 713	42.7	821	64.4	2 293	1 911	805	2.64	3.05
Washington County	8 406	6 237	49.0	4 930	45.0	890	64.9	2 169	1 847	793	2.64	3.05
Wayne County	5 551	3 839	39.6	3 119	34.5	508	61.0	1 712	1 511	802	2.36	2.84
Webster County	11 073	8 437	49.8	7 084	46.8	920	65.9	2 636	2 261	1 051	2.72	3.14
Worth County	1 009	677	43.1	569	39.0	78	66.7	332	303	168	2.31	2.85
Wright County	7 081	5 023	46.6	4 144	42.4	626	66.0	2 058	1 860	940	2.50	3.01
St. Louis city	147 076	76 976	48.6	38 470	41.5	31 359	58.3	70 100	59 269	18 978	2.30	3.19
PLACE												
Adrian city, Bates County	682	470	50.4	393	47.1	62	64.5	212	194	118	2.51	3.07
Advance city, Stoddard County	544	348	39.7	269	38.3	61	42.6	196	188	131	2.20	2.80
Affton CDP, St. Louis County	8 892	5 653	41.6	4 547	40.4	845	47.0	3 239	2 833	1 248	2.31	2.93
Agency village, Buchanan County	214	177	53.7	149	52.3	20	65.0	37	27	6	2.80	3.04
Airport Drive village, Jasper County	248	176	35.8	148	33.8	21	47.6	72	57	26	2.40	2.82
Alba city, Jasper County	184	142	58.5	112	55.4	20	65.0	42	35	18	2.83	3.23
Albany city, Gentry County	858	516	43.4	419	38.7	70	65.7	342	319	200	2.18	2.87
Aldrich village, Polk County	32	21	33.3	21	33.3	-	(X)	11	10	3	2.34	2.90
Alexandria city, Clark County	70	45	48.9	39	46.2	2	100.0	25	22	8	2.37	2.91
Allendale town, Worth County	26	15	26.7	14	28.6	1	-	11	9	5	2.08	2.73
Allenville village, Cape Girardeau County	42	30	33.3	24	29.2	6	50.0	12	11	7	2.48	2.97
Alma city, Lafayette County	179	117	38.5	103	36.9	10	50.0	62	58	44	2.23	2.83
Altamont village, Daviess County	83	60	51.7	50	44.0	8	87.5	23	23	11	2.63	3.20
Altenburg city, Perry County	126	87	51.7	78	52.6	7	42.9	39	35	21	2.45	3.05
Alton city, Oregon County	321	188	41.0	145	40.0	36	44.4	133	124	86	2.07	2.70
Amazonia village, Andrew County	106	84	44.0	67	44.8	12	33.3	22	21	8	2.61	2.96
Amity town, DeKalb County	31	23	30.4	19	31.6	3	33.3	8	8	4	2.26	2.65
Amoret city, Bates County	81	52	50.0	37	40.5	9	77.8	29	27	14	2.60	3.33
Amsterdam city, Bates County	102	70	52.9	58	48.3	7	71.4	32	24	7	2.75	3.30
Anderson city, McDonald County	712	462	52.8	330	45.5	104	70.2	250	217	101	2.47	3.05
Annada village, Pike County	22	9	55.6	8	50.0	-	(X)	13	12	6	2.18	3.67
Annapolis city, Iron County	136	84	47.6	59	35.6	22	77.3	52	52	28	2.13	2.79
Anniston town, Mississippi County	118	79	38.0	66	33.3	9	55.6	39	34	16	2.42	2.96
Appleton City city, St. Clair County	552	342	45.3	267	35.2	56	76.8	210	199	127	2.25	2.89
Arbela town, Scotland County	17	10	50.0	8	37.5	-	(X)	7	6	1	2.35	2.90
Arbyrd city, Dunklin County	230	144	37.5	112	34.8	19	31.6	86	80	39	2.30	2.91
Arcadia city, Iron County	266	167	41.9	130	34.6	29	72.4	99	95	57	2.13	2.75
Archie city, Cass County	360	250	53.2	205	52.2	35	54.3	110	102	64	2.47	3.02
Arcola village, Dade County	23	12	41.7	10	30.0	1	100.0	11	10	9	1.96	2.67
Argyle town	65	47	48.9	37	48.6	7	57.1	18	18	10	2.52	3.09
Maries County (part)	3	2	50.0	2	50.0	-	(X)	1	1	-	2.67	3.50
Osage County (part)	62	45	48.9	35	48.6	7	57.1	17	17	10	2.52	3.07
Arkoe town, Nodaway County	24	14	57.1	11	54.5	1	100.0	10	8	4	2.42	3.21
Armstrong city, Howard County	115	77	48.1	54	44.4	16	56.3	38	35	16	2.50	3.05
Arnold city, Jefferson County	7 550	5 561	46.6	4 391	44.7	837	52.7	1 989	1 661	582	2.61	3.05
Arrow Point village, Barry County	62	43	23.3	39	20.5	3	33.3	19	16	7	2.15	2.51
Arrow Rock town, Saline County	39	25	28.0	19	26.3	5	40.0	14	12	8	2.03	2.52
Asbury city, Jasper County	85	61	47.5	52	50.0	4	75.0	24	20	5	2.56	3.05
Ashburn town, Pike County	23	14	28.6	11	36.4	2	-	9	5	3	2.22	2.71
Ash Grove city, Greene County	577	386	50.5	317	46.4	47	72.3	191	166	93	2.48	3.08
Ashland city, Boone County	748	496	56.5	347	49.0	130	74.6	252	202	76	2.37	2.87
Atlanta city, Macon County	173	129	52.7	97	45.4	27	77.8	44	40	15	2.60	3.03
Augusta town, St. Charles County	102	64	25.0	48	18.8	11	63.6	38	36	15	2.14	2.72
Aullville village, Lafayette County	33	23	47.8	18	33.3	2	100.0	10	8	4	2.61	3.09
Aurora city, Lawrence County	2 818	1 865	50.2	1 434	46.1	316	62.3	953	839	451	2.44	3.02
Auxvasse city, Callaway County	381	240	50.4	183	44.8	43	72.1	141	119	70	2.34	2.91
Ava city, Douglas County	1 350	764	48.2	581	43.4	142	63.4	586	530	315	2.21	2.96
Avilla town, Jasper County	53	41	41.5	33	39.4	5	40.0	12	9	2	2.58	2.88
Avondale city, Clay County	219	146	40.4	109	35.8	21	52.4	73	50	12	2.42	2.84
Bagnell town, Miller County	36	21	52.4	14	50.0	4	50.0	15	14	8	2.39	3.00
Baker village, Stoddard County	2	1	100.0	1	100.0	-	(X)	1	1	1	2.50	4.00
Bakersfield village, Ozark County	111	80	48.8	61	45.9	13	69.2	31	30	18	2.57	3.15

Table 8. **Households and Families: 2000**—Con.

[For information on confidentiality protection, nonsampling error, and definitions, see text]

State County Place	Total households	Family households: Total: Number	Family households: Total: Percent with own children under 18 years	Family households: Married-couple family: Number	Family households: Married-couple family: Percent with own children under 18 years	Family households: Female householder, no husband present: Number	Family households: Female householder, no husband present: Percent with own children under 18 years	Nonfamily households: Total	Nonfamily households: Householder living alone: Total	Nonfamily households: Householder living alone: 65 years and over	Average size: Households	Average size: Families
PLACE—Con.												
Baldwin Park village, Cass County	41	27	59.3	18	50.0	8	75.0	14	8	4	2.80	3.26
Ballwin city, St. Louis County	11 797	8 938	49.1	7 742	47.9	941	57.4	2 859	2 426	866	2.65	3.09
Baring city, Knox County	65	42	45.2	34	47.1	8	37.5	23	20	10	2.45	3.14
Barnard city, Nodaway County	104	65	49.2	59	45.8	5	80.0	39	36	19	2.47	3.23
Barnett city, Morgan County	78	52	55.8	36	52.8	8	50.0	26	23	9	2.65	3.12
Barnhart CDP, Jefferson County	1 962	1 664	57.5	1 389	56.3	178	61.2	298	219	42	3.08	3.31
Bates City city, Lafayette County	92	76	42.1	63	38.1	10	60.0	16	16	3	2.66	2.91
Battlefield city, Greene County	857	719	53.3	617	49.9	75	72.0	138	106	25	2.78	3.01
Bella Villa city, St. Louis County	336	185	31.9	140	29.3	36	41.7	151	132	70	2.04	2.68
Bell City city, Stoddard County	196	126	56.3	89	50.6	30	70.0	70	67	27	2.35	3.02
Belle city	595	357	49.9	246	37.8	81	72.8	238	214	116	2.23	2.83
Maries County (part)	536	316	51.3	214	37.9	74	75.7	220	197	105	2.23	2.84
Osage County (part)	59	41	39.0	32	37.5	7	42.9	18	17	11	2.20	2.68
Bellefontaine Neighbors city, St. Louis County	4 388	2 966	48.6	1 879	42.8	908	58.6	1 422	1 290	637	2.39	2.93
Bellerive village, St. Louis County	96	79	39.2	67	37.3	11	54.5	17	17	7	2.65	2.92
Bellflower city, Montgomery County	140	105	64.8	78	61.5	19	78.9	35	24	9	3.05	3.48
Bel-Nor village, St. Louis County	667	475	36.0	367	35.1	84	38.1	192	163	56	2.37	2.81
Bel-Ridge village, St. Louis County	1 180	748	58.3	280	46.4	406	67.5	432	354	60	2.60	3.26
Belton city, Cass County	7 945	5 807	55.6	4 450	52.3	1 024	67.2	2 138	1 773	598	2.70	3.15
Benton city, Scott County	287	191	49.2	153	45.8	26	65.4	96	86	48	2.40	3.02
Benton City village, Audrain County	53	38	34.2	33	33.3	2	-	15	12	3	2.30	2.66
Berger city, Franklin County	85	56	39.3	47	40.4	8	37.5	29	27	16	2.42	3.09
Berkeley city, St. Louis County	3 600	2 589	51.8	1 160	40.3	1 216	63.1	1 011	859	282	2.76	3.25
Bernie city, Stoddard County	782	511	44.8	391	37.3	94	67.0	271	238	133	2.27	2.82
Bertrand city, Mississippi County	316	208	32.7	165	24.8	41	65.9	108	94	41	2.17	2.66
Bethany city, Harrison County	1 344	817	41.0	646	34.2	137	68.6	527	470	270	2.15	2.74
Bethel village, Shelby County	56	31	48.4	25	44.0	6	66.7	25	24	10	2.16	3.03
Beverly Hills city, St. Louis County	256	162	40.1	67	29.9	79	46.8	94	88	30	2.36	2.99
Bevier city, Macon County	303	195	50.3	149	47.7	37	62.2	108	98	47	2.39	3.02
Biehle village, Perry County	5	4	25.0	4	25.0	-	(X)	1	1	-	2.20	2.50
Bigelow village, Holt County	16	12	25.0	8	12.5	4	50.0	4	4	2	2.38	2.83
Big Lake village, Holt County	60	38	15.8	34	11.8	3	66.7	22	20	8	2.12	2.45
Billings city, Christian County	454	307	49.8	231	42.9	55	67.3	147	131	68	2.40	2.95
Birch Tree city, Shannon County	276	170	48.8	117	44.4	40	60.0	106	99	52	2.30	2.95
Birmingham village, Clay County	82	56	62.5	43	58.1	7	85.7	26	20	6	2.61	3.20
Bismarck city, St. Francois County	586	420	47.1	310	40.3	77	70.1	166	141	76	2.43	2.85
Blackburn city	106	76	47.4	66	47.0	5	40.0	30	26	15	2.68	3.24
Lafayette County (part)	7	7	42.9	6	50.0	1	-	-	-	-	3.29	3.29
Saline County (part)	99	69	47.8	60	46.7	4	50.0	30	26	15	2.64	3.23
Black Jack city, St. Louis County	2 422	1 789	49.5	1 261	46.1	443	59.6	633	563	199	2.70	3.20
Blackwater city, Cooper County	85	57	42.1	41	31.7	12	58.3	28	23	12	2.34	2.81
Blairstown city, Henry County	56	39	48.7	26	46.2	8	25.0	17	17	7	2.52	3.10
Bland city	247	142	50.7	111	47.7	27	59.3	105	92	53	2.26	2.94
Gasconade County (part)	247	142	50.7	111	47.7	27	59.3	105	92	53	2.26	2.94
Osage County (part)	-	-	(X)	-	(X)	-	(X)	-	-	-	-	-
Blodgett village, Scott County	98	77	46.8	65	43.1	7	57.1	21	16	11	2.70	3.01
Bloomfield city, Stoddard County	791	534	45.3	411	40.1	101	61.4	257	234	121	2.34	2.84
Bloomsdale city, Ste. Genevieve County	173	121	43.8	105	41.9	14	64.3	52	47	26	2.42	2.94
Blue Eye town, Stone County	49	38	47.4	31	45.2	6	66.7	11	9	5	2.63	3.03
Blue Springs city, Jackson County	17 286	13 361	55.0	10 900	52.4	1 808	66.5	3 925	3 125	837	2.77	3.16
Blythedale village, Harrison County	100	67	44.8	48	37.5	8	62.5	33	29	22	2.33	2.76
Bogard city, Carroll County	98	68	36.8	62	32.3	5	80.0	30	27	20	2.39	2.93
Bolckow city, Andrew County	89	65	50.8	48	45.8	8	75.0	24	19	4	2.63	3.05
Bolivar city, Polk County	3 318	2 067	46.5	1 618	41.4	358	64.2	1 251	1 001	497	2.34	2.89
Bonne Terre city, St. Francois County	1 554	1 063	52.5	767	48.5	223	63.7	491	425	216	2.53	3.06
Boonville city, Cooper County	2 667	1 697	47.4	1 293	41.5	314	68.2	970	832	425	2.33	2.93
Bosworth city, Carroll County	153	103	45.6	87	41.4	10	90.0	50	41	25	2.50	3.09
Bourbon city, Crawford County	548	355	51.8	261	45.6	69	73.9	193	174	90	2.46	3.10
Bowling Green city, Pike County	1 290	799	52.4	553	46.3	190	68.4	491	425	208	2.38	3.03
Bragg City town, Pemiscot County	69	57	50.9	38	47.4	12	75.0	12	12	7	2.74	3.00
Brandsville city, Howell County	65	44	59.1	32	50.0	6	83.3	21	18	8	2.68	3.16
Branson city	2 701	1 660	39.6	1 321	34.5	254	61.0	1 041	862	381	2.21	2.76
Stone County (part)	-	-	(X)	-	(X)	-	(X)	-	-	-	-	-
Taney County (part)	2 701	1 660	39.6	1 321	34.5	254	61.0	1 041	862	381	2.21	2.76
Branson West city, Stone County	136	107	52.3	82	50.0	17	58.8	29	21	4	3.00	3.31
Brashear city, Adair County	124	73	52.1	59	52.5	11	63.6	51	45	29	2.26	3.00
Braymer city, Caldwell County	392	248	50.8	183	44.8	49	67.3	144	126	70	2.32	2.93
Breckenridge city, Caldwell County	191	123	48.0	87	42.5	25	64.0	68	60	23	2.38	3.02
Breckenridge Hills city, St. Louis County	1 999	1 212	52.4	668	45.7	446	63.5	787	627	163	2.41	3.04
Brentwood city, St. Louis County	3 929	1 774	43.7	1 386	42.2	306	50.7	2 155	1 827	441	1.96	2.88
Bridgeton city, St. Louis County	6 251	4 204	41.5	3 269	38.3	707	52.8	2 047	1 678	615	2.43	2.95
Brimson village, Grundy County	29	18	55.6	14	50.0	3	66.7	11	11	5	2.17	2.83
Bronaugh city, Vernon County	93	65	58.5	55	58.2	9	55.6	28	27	16	2.63	3.28
Brookfield city, Linn County	2 058	1 235	45.3	922	39.7	234	62.4	823	726	425	2.23	2.86
Brookline village, Greene County	139	98	36.7	78	33.3	13	38.5	41	35	12	2.35	2.76
Brooklyn Heights town, Jasper County	49	35	34.3	28	32.1	6	33.3	14	12	8	2.55	3.03
Browning city	143	81	35.8	63	31.7	13	46.2	62	50	29	2.22	2.77
Linn County (part)	96	61	37.7	51	33.3	6	66.7	35	28	11	2.44	2.90
Sullivan County (part)	47	20	30.0	12	25.0	7	28.6	27	22	18	1.77	2.35

Table 8. **Households and Families: 2000**—Con.

[For information on confidentiality protection, nonsampling error, and definitions, see text]

State County Place	Total households	Family households: Total: Number	Family households: Total: Percent with own children under 18 years	Family households: Married-couple family: Number	Family households: Married-couple family: Percent with own children under 18 years	Family households: Female householder, no husband present: Number	Family households: Female householder, no husband present: Percent with own children under 18 years	Nonfamily households: Total	Nonfamily households: Householder living alone: Total	Nonfamily households: Householder living alone: 65 years and over	Average size: Households	Average size: Families
PLACE—Con.												
Brownington town, Henry County	45	33	39.4	29	41.4	2	-	12	7	5	2.64	3.00
Brumley town, Miller County	41	27	48.1	20	50.0	4	50.0	14	13	4	2.49	3.07
Brunswick city, Chariton County	426	243	36.6	190	31.1	40	55.0	183	166	112	2.09	2.74
Bucklin city, Linn County	241	145	36.6	112	31.3	25	56.0	96	88	56	2.17	2.81
Buckner city, Jackson County	1 019	748	53.2	550	48.7	140	66.4	271	226	106	2.67	3.14
Buffalo city, Dallas County	1 213	702	49.6	495	41.6	175	69.7	511	453	258	2.20	2.89
Bull Creek village, Taney County	80	55	61.8	38	52.6	10	80.0	25	20	3	2.81	3.35
Bunceton city, Cooper County	152	93	46.2	66	36.4	15	80.0	59	49	17	2.29	2.89
Bunker city	176	112	51.8	80	46.3	24	62.5	64	56	27	2.36	2.96
Dent County (part)	71	48	58.3	39	51.3	5	80.0	23	21	12	2.52	3.10
Reynolds County (part)	105	64	46.9	41	41.5	19	57.9	41	35	15	2.25	2.86
Burgess town, Barton County	25	18	66.7	16	68.8	2	50.0	7	5	2	2.80	3.39
Burlington Junction city, Nodaway County	254	171	53.2	142	48.6	17	76.5	83	74	42	2.46	3.06
Butler city, Bates County	1 723	1 048	48.0	798	40.7	179	68.2	675	606	364	2.32	2.97
Butterfield village, Barry County	136	103	57.3	77	53.2	18	61.1	33	30	13	2.92	3.44
Byrnes Mill city, Jefferson County	850	670	54.2	514	48.1	110	71.8	180	128	29	2.80	3.08
Cabool city, Texas County	883	545	51.7	397	44.6	125	70.4	338	305	176	2.29	2.94
Cainsville city, Harrison County	168	103	46.6	86	44.2	14	71.4	65	61	38	2.20	2.89
Cairo village, Randolph County	117	81	48.1	64	42.2	14	71.4	36	33	17	2.50	3.05
Caledonia village, Washington County	66	41	51.2	33	48.5	8	62.5	25	20	11	2.39	3.00
Calhoun city, Henry County	189	124	52.4	98	50.0	20	60.0	65	59	39	2.60	3.31
California city, Moniteau County	1 632	1 069	48.6	816	43.1	181	65.2	563	505	296	2.38	2.95
Callao city, Macon County	117	79	36.7	65	33.8	9	44.4	38	29	15	2.49	2.95
Calverton Park village, St. Louis County	494	346	48.8	235	40.9	95	66.3	148	120	47	2.68	3.22
Camden city, Ray County	84	57	56.1	51	52.9	4	75.0	27	24	16	2.49	3.05
Camden Point city, Platte County	179	146	53.4	130	51.5	11	81.8	33	26	10	2.70	3.02
Camdenton city, Camden County	1 149	709	55.4	464	47.4	189	70.4	440	385	199	2.35	2.99
Cameron city	2 263	1 434	52.9	1 093	47.3	263	72.6	829	724	367	2.39	3.03
Clinton County (part)	1 701	1 152	53.4	894	48.8	194	70.1	549	466	208	2.52	3.07
DeKalb County (part)	562	282	51.1	199	40.7	69	79.7	280	258	159	2.01	2.84
Campbell city, Dunklin County	853	500	48.6	344	42.2	122	58.2	353	320	189	2.21	2.90
Canalou city, New Madrid County	125	92	55.4	68	51.5	18	55.6	33	27	15	2.78	3.24
Canton city, Lewis County	884	537	51.4	404	44.1	110	73.6	347	310	153	2.28	2.96
Cape Girardeau city	14 380	8 293	44.6	6 304	40.1	1 567	61.1	6 087	4 829	1 650	2.24	2.90
Cape Girardeau County (part)	14 380	8 293	44.6	6 304	40.1	1 567	61.1	6 087	4 829	1 650	2.24	2.90
Scott County (part)	-	-	(X)	-	(X)	-	(X)	-	-	-	-	-
Cardwell city, Dunklin County	345	218	46.8	157	43.9	46	56.5	127	116	57	2.29	2.92
Carl Junction city, Jasper County	1 871	1 534	51.4	1 309	48.3	169	69.8	337	291	121	2.81	3.12
Carrollton city, Carroll County	1 716	1 074	45.9	812	40.0	200	63.5	642	584	328	2.29	2.92
Carterville city, Jasper County	702	499	49.1	378	46.8	81	55.6	203	173	64	2.64	3.13
Carthage city, Jasper County	4 813	3 156	47.2	2 384	42.6	573	63.9	1 657	1 446	788	2.49	3.04
Caruthersville city, Pemiscot County	2 643	1 723	54.8	1 058	44.0	559	72.3	920	813	389	2.53	3.17
Carytown city, Jasper County	85	69	33.3	61	34.4	4	-	16	14	6	2.55	2.80
Cassville city, Barry County	1 194	770	46.8	598	42.0	130	68.5	424	379	187	2.35	2.95
Castle Point CDP, St. Louis County	1 408	1 163	53.7	517	44.9	563	62.2	245	209	52	3.24	3.55
Catron town, New Madrid County	29	18	38.9	15	40.0	3	33.3	11	10	4	2.34	3.11
Cave town, Lincoln County	4	2	50.0	1	-	1	100.0	2	2	-	1.75	2.50
Cedar Hill CDP, Jefferson County	627	466	52.1	354	46.6	72	66.7	161	123	44	2.72	3.11
Cedar Hill Lakes village, Jefferson County	82	61	49.2	48	54.2	8	12.5	21	17	3	2.79	3.33
Center city, Ralls County	251	162	52.5	123	43.9	31	77.4	89	74	41	2.37	2.94
Centertown town, Cole County	117	74	45.9	58	39.7	13	61.5	43	40	15	2.20	2.78
Centerview city, Johnson County	89	68	54.4	42	52.4	22	54.5	21	17	7	2.80	3.15
Centerville city, Reynolds County	70	47	29.8	38	31.6	7	28.6	23	22	5	2.30	2.85
Centralia city	1 505	1 033	55.0	802	49.8	189	73.0	472	417	218	2.45	2.97
Audrain County (part)	-	-	(X)	-	(X)	-	(X)	-	-	-	-	-
Boone County (part)	1 505	1 033	55.0	802	49.8	189	73.0	472	417	218	2.45	2.97
Chaffee city, Scott County	1 267	825	49.6	593	45.4	191	61.8	442	414	233	2.36	2.96
Chain of Rocks village, Lincoln County	34	24	54.2	20	55.0	3	66.7	10	10	3	2.68	3.29
Chain-O-Lakes village, Barry County	64	40	15.0	37	13.5	2	-	24	21	15	1.98	2.48
Chamois city, Osage County	194	113	48.7	97	45.4	14	64.3	81	76	50	2.35	3.16
Champ village, St. Louis County	4	4	50.0	4	50.0	-	(X)	-	-	-	3.00	3.00
Charlack city, St. Louis County	572	365	55.3	205	47.3	125	67.2	207	158	41	2.50	3.05
Charleston city, Mississippi County	1 834	1 228	49.1	716	37.4	455	67.5	606	561	293	2.50	3.13
Chesterfield city, St. Louis County	18 060	13 110	45.7	11 834	44.7	977	55.0	4 950	4 254	1 596	2.53	3.03
Chilhowee town, Johnson County	142	79	51.9	66	47.0	10	70.0	63	56	33	2.32	3.20
Chillicothe city, Livingston County	3 608	2 197	47.2	1 701	41.7	375	63.7	1 411	1 294	681	2.24	2.92
Chula city, Livingston County	71	51	62.7	36	52.8	13	84.6	20	19	10	2.79	3.31
Clarence city, Shelby County	398	228	44.3	187	38.5	34	73.5	170	156	96	2.20	3.00
Clark city, Randolph County	103	72	54.2	61	52.5	9	55.6	31	28	11	2.67	3.22
Clarksburg city, Moniteau County	129	81	65.4	58	60.3	18	83.3	48	43	17	2.91	3.78
Clarksdale city, DeKalb County	142	89	52.8	76	51.3	8	62.5	53	49	28	2.47	3.19
Clarkson Valley city, St. Louis County	884	819	45.5	794	45.2	11	54.5	65	53	16	3.03	3.16
Clarksville city, Pike County	225	134	47.0	93	33.3	31	80.6	91	80	35	2.18	2.78
Clarkton city, Dunklin County	537	366	51.9	239	46.0	100	59.0	171	155	76	2.48	2.99
Claycomo village, Clay County	596	345	38.3	250	31.6	71	56.3	251	215	63	2.10	2.72
Clayton city, St. Louis County	5 370	2 800	49.6	2 330	47.0	362	64.1	2 570	2 171	631	2.09	2.90
Clearmont city, Nodaway County	98	54	37.0	45	33.3	7	71.4	44	41	20	1.95	2.67
Cleveland city, Cass County	212	166	45.8	147	42.9	13	76.9	46	38	16	2.79	3.17
Clever city, Christian County	388	282	59.2	228	56.6	40	70.0	106	91	46	2.60	3.09
Cliff Village village, Newton County	15	12	16.7	9	11.1	1	100.0	3	3	1	2.20	2.42
Clifton Hill city, Randolph County	49	34	47.1	28	46.4	6	50.0	15	13	4	2.53	2.88

Table 8. **Households and Families: 2000**—Con.

[For information on confidentiality protection, nonsampling error, and definitions, see text]

State County Place	Total households	Family households: Total: Number	Family households: Total: Percent with own children under 18 years	Family households: Married-couple family: Number	Family households: Married-couple family: Percent with own children under 18 years	Family households: Female householder, no husband present: Number	Family households: Female householder, no husband present: Percent with own children under 18 years	Nonfamily households: Total	Nonfamily households: Householder living alone: Total	Nonfamily households: Householder living alone: 65 years and over	Average size: Households	Average size: Families
PLACE—Con.												
Climax Springs village, Camden County	37	19	63.2	14	57.1	4	75.0	18	15	5	2.16	2.95
Clinton city, Henry County	3 978	2 503	44.1	1 869	36.7	483	68.5	1 475	1 316	647	2.26	2.84
Clyde village, Nodaway County	25	22	50.0	20	50.0	2	50.0	3	3	1	2.96	3.18
Cobalt village, Madison County	79	54	40.7	42	40.5	11	36.4	25	19	8	2.39	2.91
Coffey city, Daviess County	56	39	53.8	31	51.6	5	40.0	17	16	10	2.50	3.05
Cole Camp city, Benton County	451	261	44.8	222	43.2	26	46.2	190	184	124	2.16	2.96
Collins village, St. Clair County	73	48	43.8	34	29.4	11	81.8	25	20	12	2.41	2.83
Columbia city, Boone County	33 689	17 295	50.7	12 861	45.8	3 464	68.8	16 394	11 165	2 188	2.26	2.92
Commerce village, Scott County	42	31	45.2	27	44.4	3	66.7	11	11	6	2.62	3.13
Conception Junction town, Nodaway County	83	55	50.9	41	43.9	8	62.5	28	27	19	2.42	3.05
Concord CDP, St. Louis County	6 926	4 999	35.5	4 266	35.0	570	38.4	1 927	1 696	835	2.41	2.88
Concordia city, Lafayette County	929	615	44.2	507	40.6	86	61.6	314	289	152	2.38	2.98
Coney Island village, Stone County	46	30	20.0	29	17.2	1	100.0	16	16	10	2.04	2.50
Conway city, Laclede County	310	202	52.5	149	47.0	42	66.7	108	99	53	2.40	3.00
Cool Valley city, St. Louis County	402	273	44.3	159	41.5	99	47.5	129	102	35	2.69	3.26
Cooter city, Pemiscot County	176	119	46.2	90	44.4	21	52.4	57	46	28	2.50	3.03
Corder city, Lafayette County	180	126	47.6	101	44.6	16	50.0	54	46	21	2.37	2.83
Corning town, Holt County	10	6	66.7	6	66.7	-	(X)	4	4	1	2.10	2.83
Cosby village, Andrew County	55	37	54.1	33	51.5	1	-	18	14	4	2.60	3.22
Cottleville city, St. Charles County	600	527	63.8	476	64.1	34	61.8	73	49	13	3.20	3.41
Country Club village, Andrew County	684	522	50.8	436	47.5	61	65.6	162	129	47	2.70	3.08
Country Club Hills city, St. Louis County	515	374	54.5	147	44.9	197	60.4	141	117	40	2.68	3.09
Country Life Acres village, St. Louis County	27	22	50.0	21	47.6	1	100.0	5	4	4	3.00	3.36
Cowgill city, Caldwell County	96	65	46.2	56	48.2	8	25.0	31	29	15	2.57	3.26
Craig city, Holt County	131	78	50.0	62	50.0	8	50.0	53	48	29	2.36	3.15
Crane city, Stone County	541	333	52.3	254	48.8	58	67.2	208	193	128	2.41	3.15
Creighton city, Cass County	128	84	58.3	68	57.4	11	63.6	44	40	22	2.52	3.17
Crestwood city, St. Louis County	5 111	3 520	34.9	2 954	33.8	445	42.5	1 591	1 408	763	2.32	2.83
Creve Coeur city, St. Louis County	6 988	4 462	40.0	4 025	39.5	322	47.8	2 526	2 156	753	2.29	2.89
Crocker city, Pulaski County	425	277	55.6	210	50.0	47	68.1	148	138	67	2.41	3.04
Cross Timbers city, Hickory County	90	45	53.3	34	47.1	8	75.0	45	44	29	2.06	3.04
Crystal City city, Jefferson County	1 622	1 111	47.1	831	41.8	224	65.2	511	458	220	2.44	2.97
Crystal Lake Park city, St. Louis County	204	136	43.4	120	40.0	11	81.8	68	62	29	2.24	2.80
Crystal Lakes city, Ray County	133	109	45.0	94	44.7	8	50.0	24	19	5	2.88	3.11
Cuba city, Crawford County	1 295	831	53.7	618	47.7	171	71.9	464	413	215	2.40	3.02
Curryville city, Pike County	106	72	47.2	52	42.3	18	55.6	34	30	7	2.37	2.93
Dadeville village, Dade County	93	67	37.3	60	35.0	4	25.0	26	22	12	2.41	2.82
Dalton town, Chariton County	12	9	22.2	5	20.0	4	25.0	3	3	2	2.25	2.56
Dardenne Prairie town, St. Charles County	1 431	1 273	54.9	1 207	55.1	47	51.1	158	121	30	3.05	3.25
Darlington village, Gentry County	41	30	56.7	24	54.2	6	66.7	11	11	3	2.76	3.33
Dearborn city	230	134	51.5	100	46.0	20	60.0	96	84	43	2.30	3.02
Buchanan County (part)	-	-	(X)	-	(X)	-	(X)	-	-	-	-	-
Platte County (part)	230	134	51.5	100	46.0	20	60.0	96	84	43	2.30	3.02
Deepwater city, Henry County	212	144	36.8	105	32.4	27	44.4	68	58	29	2.39	2.79
Deerfield village, Vernon County	33	19	47.4	16	43.8	3	66.7	14	13	10	2.27	3.11
De Kalb town, Buchanan County	101	73	47.9	64	46.9	5	60.0	28	25	15	2.54	3.04
Dellwood city, St. Louis County	1 906	1 409	54.6	839	50.1	466	62.7	497	446	207	2.76	3.24
Delta city, Cape Girardeau County	204	136	52.9	108	52.8	19	47.4	68	60	34	2.53	3.16
Dennis Acres village, Newton County	27	13	61.5	9	55.6	3	66.7	14	9	2	2.52	3.54
Denver village, Worth County	20	11	54.5	6	50.0	2	50.0	9	9	3	2.00	2.73
Des Arc village, Iron County	74	53	47.2	42	35.7	7	100.0	21	17	8	2.53	3.00
Desloge city, St. Francois County	1 963	1 336	49.6	968	43.5	294	66.0	627	535	261	2.40	2.90
De Soto city, Jefferson County	2 544	1 656	48.7	1 228	43.0	329	66.9	888	757	381	2.42	2.99
Des Peres city, St. Louis County	3 004	2 533	46.5	2 289	46.0	184	51.1	471	407	219	2.83	3.12
De Witt city, Carroll County	42	33	54.5	28	57.1	3	33.3	9	6	2	2.86	3.27
Dexter city, Stoddard County	3 237	2 021	47.1	1 520	40.9	391	64.7	1 216	1 094	574	2.23	2.83
Diamond town, Newton County	319	234	49.6	190	43.7	33	81.8	85	81	41	2.53	3.02
Diehlstadt village, Scott County	61	48	47.9	38	42.1	6	50.0	13	12	7	2.67	2.98
Diggins village, Webster County	115	88	47.7	74	43.2	8	75.0	27	23	9	2.59	2.91
Dixon city, Pulaski County	667	415	51.8	297	45.8	94	67.0	252	224	124	2.28	2.91
Doniphan city, Ripley County	844	480	44.8	334	40.1	121	55.4	364	345	228	2.11	2.83
Doolittle city, Phelps County	256	192	46.4	151	41.1	30	63.3	64	57	27	2.52	2.91
Dover town, Lafayette County	48	27	44.4	23	47.8	3	33.3	21	19	11	2.25	3.07
Downing city, Schuyler County	176	100	47.0	85	44.7	11	63.6	76	69	37	2.25	3.03
Drexel city	439	304	52.6	257	50.6	34	58.8	135	126	62	2.48	3.07
Bates County (part)	47	36	50.0	28	42.9	4	50.0	11	9	3	2.53	2.89
Cass County (part)	392	268	53.0	229	51.5	30	60.0	124	117	59	2.48	3.09
Dudley city, Stoddard County	117	84	45.2	68	42.6	6	83.3	33	28	16	2.47	2.88
Duenweg city, Jasper County	425	296	58.8	208	51.4	70	77.1	129	112	29	2.43	2.91
Duquesne village, Jasper County	672	475	38.7	381	33.6	68	60.3	197	155	55	2.40	2.78
Dutchtown village, Cape Girardeau County	36	28	46.4	21	38.1	7	71.4	8	8	2	2.75	3.18
Eagleville town, Harrison County	143	96	43.8	78	38.5	14	78.6	47	44	23	2.24	2.74
East Lynne city, Cass County	107	75	60.0	61	57.4	6	100.0	32	27	13	2.80	3.40
Easton city, Buchanan County	104	66	59.1	54	57.4	8	62.5	38	36	15	2.48	3.26
East Prairie city, Mississippi County	1 333	907	48.2	609	44.0	250	60.4	426	385	203	2.41	2.95
Edgar Springs city, Phelps County	91	54	38.9	36	38.9	12	41.7	37	35	22	2.09	2.74
Edgerton city, Platte County	202	160	48.1	141	46.1	15	66.7	42	37	16	2.64	3.01
Edina city, Knox County	571	339	38.6	269	33.8	55	54.5	232	222	123	2.11	2.78
Edmundson city, St. Louis County	330	212	54.7	139	46.0	63	73.0	118	95	30	2.55	3.16
Eldon city, Miller County	2 194	1 270	45.8	918	39.4	274	63.5	924	836	453	2.18	2.88
El Dorado Springs city, Cedar County	1 654	984	47.3	729	40.3	195	66.7	670	602	333	2.21	2.86
Ellington city, Reynolds County	456	285	51.6	215	45.1	57	73.7	171	160	86	2.29	2.93
Ellisville city, St. Louis County	3 209	2 487	51.2	2 148	50.4	262	58.0	722	624	297	2.74	3.16
Ellsinore city, Carter County	162	100	41.0	77	36.4	17	58.8	62	59	41	2.20	2.85

Table 8. **Households and Families: 2000**—Con.

[For information on confidentiality protection, nonsampling error, and definitions, see text]

State County Place	Total households	Family households: Total: Number	Family households: Total: Percent with own children under 18 years	Family households: Married-couple family: Number	Family households: Married-couple family: Percent with own children under 18 years	Family households: Female householder, no husband present: Number	Family households: Female householder, no husband present: Percent with own children under 18 years	Nonfamily households: Total	Nonfamily households: Householder living alone: Total	Nonfamily households: Householder living alone: 65 years and over	Average size: Households	Average size: Families
PLACE—Con.												
Elmer city, Macon County	46	27	44.4	20	40.0	6	50.0	19	17	6	2.13	2.74
Elmira village, Ray County	29	23	34.8	18	33.3	5	40.0	6	4	3	2.83	3.13
Elmo city, Nodaway County	78	45	42.2	37	35.1	6	66.7	33	32	20	2.13	2.87
Elsberry city, Lincoln County	779	552	54.0	387	46.8	119	73.9	227	190	87	2.63	3.09
Emerald Beach village, Barry County	120	85	21.2	77	19.5	4	-	35	31	18	2.08	2.45
Eminence city, Shannon County	256	142	35.9	114	34.2	20	40.0	114	107	61	2.09	2.85
Emma city	93	76	40.8	66	34.8	5	80.0	17	15	10	2.61	2.92
Lafayette County (part)	36	30	50.0	26	42.3	2	100.0	6	6	4	2.75	3.07
Saline County (part)	57	46	34.8	40	30.0	3	66.7	11	9	6	2.53	2.83
Eolia village, Pike County	181	121	45.5	99	40.4	16	62.5	60	49	27	2.40	2.92
Essex city, Stoddard County	216	146	42.5	119	40.3	19	57.9	70	68	37	2.43	3.02
Ethel town, Macon County	46	28	28.6	20	30.0	7	28.6	18	15	8	2.17	2.61
Eureka city, St. Louis County	2 487	2 064	60.3	1 780	59.9	205	64.4	423	343	108	2.98	3.30
Everton city, Dade County	134	88	43.2	69	37.7	13	61.5	46	42	25	2.40	3.05
Ewing city, Lewis County	197	130	44.6	106	40.6	16	68.8	67	58	39	2.36	2.94
Excelsior Estates village	95	66	63.6	49	57.1	12	75.0	29	27	6	2.77	3.27
Clay County (part)	1	1	-	1	-	-	(X)	-	-	-	3.00	3.00
Ray County (part)	94	65	64.6	48	58.3	12	75.0	29	27	6	2.77	3.28
Excelsior Springs city	4 079	2 779	50.3	2 082	45.4	520	65.8	1 300	1 095	474	2.50	3.01
Clay County (part)	4 004	2 720	50.9	2 029	46.0	515	66.0	1 284	1 081	467	2.50	3.01
Ray County (part)	75	59	23.7	53	22.6	5	40.0	16	14	7	2.36	2.64
Exeter city, Barry County	303	197	51.8	141	44.7	42	69.0	106	98	46	2.33	2.89
Fairfax city, Atchison County	301	181	42.5	159	39.0	15	66.7	120	114	74	2.14	2.83
Fair Grove city, Greene County	405	310	57.1	241	52.7	49	79.6	95	84	44	2.73	3.18
Fair Play city, Polk County	160	107	59.8	88	53.4	12	91.7	53	48	28	2.61	3.21
Fairview town, Newton County	146	109	52.3	79	45.6	21	76.2	37	33	16	2.71	3.09
Farber city, Audrain County	170	120	41.7	96	34.4	16	68.8	50	42	19	2.42	2.85
Farley village, Platte County	89	66	42.4	60	43.3	2	-	23	21	5	2.54	3.03
Farmington city, St. Francois County	4 647	2 908	45.7	2 218	40.1	539	65.7	1 739	1 509	690	2.28	2.88
Fayette city, Howard County	976	579	42.1	404	33.7	142	64.8	397	337	161	2.18	2.79
Fenton city, St. Louis County	1 587	1 240	45.1	1 091	45.2	106	45.3	347	288	90	2.72	3.11
Ferguson city, St. Louis County	8 612	5 841	53.1	3 268	45.1	2 155	65.2	2 771	2 358	781	2.58	3.14
Ferrelview village, Platte County	302	120	55.0	83	47.0	26	73.1	182	159	15	1.96	3.08
Festus city, Jefferson County	3 861	2 607	49.3	1 920	44.0	523	64.4	1 254	1 083	489	2.45	2.97
Fidelity town, Jasper County	97	65	44.6	48	39.6	10	50.0	32	22	2	2.60	3.00
Fillmore city, Andrew County	83	52	59.6	43	55.8	5	60.0	31	27	10	2.54	3.29
Fisk city, Butler County	169	102	42.2	71	38.0	25	48.0	67	60	31	2.15	2.80
Fleming city, Ray County	47	34	52.9	29	55.2	5	40.0	13	11	4	2.60	3.06
Flemington village, Polk County	54	33	54.5	25	52.0	5	60.0	21	18	7	2.30	2.94
Flint Hill city, St. Charles County	136	107	51.4	98	52.0	5	20.0	29	27	12	2.79	3.22
Flordell Hills city, St. Louis County	367	246	56.5	98	56.1	129	55.8	121	101	29	2.54	3.10
Florida village, Monroe County	4	2	50.0	1	100.0	1	-	2	1	-	2.25	3.00
Florissant city, St. Louis County	20 399	13 687	45.8	10 168	42.7	2 697	55.7	6 712	5 883	2 511	2.44	3.01
Foley city, Lincoln County	65	44	63.6	26	57.7	11	63.6	21	16	6	2.74	3.27
Fordland city, Webster County	287	197	47.2	148	42.6	38	55.3	90	78	42	2.38	2.87
Forest City city, Holt County	139	91	45.1	75	46.7	9	22.2	48	40	23	2.43	3.05
Foristell city	121	93	45.2	79	39.2	3	66.7	28	22	7	2.74	3.09
St. Charles County (part)	109	87	47.1	73	41.1	3	66.7	22	16	4	2.79	3.06
Warren County (part)	12	6	16.7	6	16.7	-	(X)	6	6	3	2.25	3.50
Forsyth city, Taney County	788	488	29.7	423	24.6	51	62.7	300	274	162	2.04	2.59
Fortescue town, Holt County	18	11	100.0	8	100.0	-	(X)	7	7	2	2.83	3.82
Fort Leonard Wood CDP, Pulaski County	2 639	2 335	80.8	2 111	79.3	152	94.1	304	186	-	3.32	3.54
Foster village, Bates County	52	35	62.9	32	62.5	1	100.0	17	17	10	2.50	3.23
Fountain N' Lakes village, Lincoln County	48	34	44.1	24	29.2	4	75.0	14	8	1	2.69	3.00
Frankford city, Pike County	148	96	41.7	73	38.4	15	46.7	52	47	26	2.37	3.01
Franklin city, Howard County	47	29	51.7	23	47.8	4	50.0	18	16	7	2.38	3.03
Fredericktown city, Madison County	1 625	1 010	45.9	744	41.0	206	62.6	615	559	353	2.28	2.89
Freeburg village, Osage County	181	114	49.1	83	48.2	21	57.1	67	61	29	2.34	2.96
Freeman city, Cass County	172	142	50.0	110	49.1	27	51.9	30	25	12	3.01	3.30
Freistatt village, Lawrence County	79	50	46.0	41	43.9	6	83.3	29	27	21	2.33	3.02
Fremont Hills city, Christian County	224	192	40.1	181	38.1	9	77.8	32	25	3	2.67	2.85
Frohna city, Perry County	84	52	42.3	48	37.5	2	100.0	32	28	15	2.29	2.96
Frontenac city, St. Louis County	1 297	1 051	40.4	971	39.4	54	57.4	246	223	122	2.67	3.00
Fulton city, Callaway County	3 700	2 208	48.5	1 512	40.0	549	66.8	1 492	1 241	551	2.28	2.90
Gainesville city, Ozark County	294	176	42.0	142	41.5	24	50.0	118	111	60	2.15	2.86
Galena city, Stone County	165	122	45.1	94	40.4	23	60.9	43	39	16	2.73	3.20
Gallatin city, Daviess County	771	477	50.1	382	44.2	76	75.0	294	274	156	2.25	2.92
Galt city, Grundy County	122	71	53.5	53	45.3	15	73.3	51	45	23	2.25	2.93
Garden City city, Cass County	595	400	52.8	317	50.2	61	67.2	195	165	80	2.52	3.11
Gasconade city, Gasconade County	105	72	34.7	50	26.0	17	52.9	33	30	18	2.54	3.04
Gentry village, Gentry County	34	23	56.5	14	50.0	6	66.7	11	11	2	2.97	3.78
Gerald city, Franklin County	474	327	49.2	258	43.4	43	76.7	147	122	54	2.47	2.97
Gerster town, St. Clair County	15	11	36.4	7	28.6	3	33.3	4	3	-	2.33	2.64
Gibbs village, Adair County	34	28	42.9	20	45.0	6	50.0	6	6	1	2.94	3.29
Gideon city, New Madrid County	430	289	52.9	219	45.2	54	79.6	141	128	76	2.44	3.03
Gilliam town, Saline County	103	55	49.1	38	44.7	14	57.1	48	42	24	2.22	3.05
Gilman City city	158	101	48.5	85	44.7	11	63.6	57	50	30	2.41	3.03
Daviess County (part)	-	-	(X)	-	(X)	-	(X)	-	-	-	-	-
Harrison County (part)	158	101	48.5	85	44.7	11	63.6	57	50	30	2.41	3.03
Gladstone city, Clay County	11 484	7 389	39.9	5 856	35.9	1 180	57.5	4 095	3 436	1 048	2.27	2.82

Table 8. **Households and Families: 2000**—Con.

[For information on confidentiality protection, nonsampling error, and definitions, see text]

State County Place	Total households	Family households: Total: Number	Family households: Total: Percent with own children under 18 years	Family households: Married-couple family: Number	Family households: Married-couple family: Percent with own children under 18 years	Family households: Female householder, no husband present: Number	Family households: Female householder, no husband present: Percent with own children under 18 years	Nonfamily households: Total	Nonfamily households: Householder living alone: Total	Nonfamily households: Householder living alone: 65 years and over	Average size: Households	Average size: Families
PLACE—Con.												
Glasgow city	495	318	52.2	248	47.2	54	72.2	177	165	82	2.45	3.14
Chariton County (part)	11	9	44.4	8	37.5	1	100.0	2	2	1	2.64	3.00
Howard County (part)	484	309	52.4	240	47.5	53	71.7	175	163	81	2.45	3.14
Glasgow Village CDP, St. Louis County	1 888	1 406	55.3	824	45.0	498	71.3	482	421	219	2.77	3.23
Glenaire city, Clay County	219	174	40.8	150	38.0	16	56.3	45	37	12	2.53	2.84
Glen Allen town, Bollinger County	50	38	57.9	27	48.1	9	88.9	12	10	7	2.90	3.39
Glendale city, St. Louis County	2 294	1 640	49.9	1 436	49.8	170	52.4	654	597	267	2.51	3.06
Glen Echo Park village, St. Louis County	63	50	36.0	35	28.6	12	50.0	13	12	-	2.63	3.02
Glenwood village, Schuyler County	74	57	54.4	52	51.9	3	100.0	17	17	12	2.74	3.25
Golden City city, Barton County	369	226	48.2	175	48.6	37	56.8	143	124	59	2.37	3.08
Goodman town, McDonald County	454	319	49.8	239	45.2	48	54.2	135	119	62	2.57	3.06
Gordonville village, Cape Girardeau County	154	130	46.9	120	47.5	7	42.9	24	21	13	2.76	3.03
Gower city	536	394	52.3	328	48.8	53	69.8	142	122	78	2.61	3.09
Buchanan County (part)	10	8	37.5	7	28.6	1	100.0	2	2	1	2.30	2.63
Clinton County (part)	526	386	52.6	321	49.2	52	69.2	140	120	77	2.62	3.10
Graham town, Nodaway County	85	52	40.4	45	37.8	5	60.0	33	28	14	2.25	2.85
Grain Valley city, Jackson County	1 921	1 443	59.7	1 175	57.9	188	69.7	478	392	126	2.69	3.11
Granby city, Newton County	850	590	45.4	437	40.3	111	60.4	260	230	113	2.44	2.93
Grand Falls Plaza town, Newton County	40	32	37.5	30	36.7	2	50.0	8	7	3	2.60	2.94
Grandin city, Carter County	90	65	41.5	49	36.7	12	66.7	25	21	6	2.56	2.97
Grand Pass village, Saline County	23	16	31.3	16	31.3	-	(X)	7	7	5	2.30	2.88
Grandview city, Jackson County	9 709	6 487	49.8	4 491	43.3	1 546	66.0	3 222	2 666	689	2.53	3.08
Granger village, Scotland County	22	10	50.0	6	33.3	3	66.7	12	12	6	2.00	3.20
Grant City town, Worth County	409	248	45.2	189	38.1	43	69.8	161	149	82	2.17	2.82
Grantwood Village town, St. Louis County	347	285	34.0	258	34.5	23	30.4	62	60	49	2.54	2.86
Gravois Mills town, Morgan County	101	57	40.4	40	25.0	11	90.9	44	37	10	2.06	2.68
Gray Summit CDP, Franklin County	953	740	48.2	613	45.8	80	52.5	213	165	56	2.77	3.12
Greencastle city, Sullivan County	133	76	50.0	63	49.2	8	50.0	57	54	25	2.32	3.17
Green City city, Sullivan County	325	194	38.7	151	36.4	36	50.0	131	122	74	2.12	2.77
Greendale city, St. Louis County	331	202	46.0	129	40.3	60	53.3	129	112	27	2.18	2.77
Greenfield city, Dade County	623	369	42.3	281	36.3	66	57.6	254	235	145	2.17	2.82
Green Park city, St. Louis County	961	721	41.7	594	41.2	92	43.5	240	206	96	2.54	2.95
Green Ridge city, Pettis County	168	119	52.9	95	51.6	17	58.8	49	41	25	2.65	3.22
Greentop city	190	127	46.5	105	41.0	18	66.7	63	59	32	2.25	2.76
Adair County (part)	35	29	51.7	21	47.6	7	57.1	6	6	3	2.57	2.69
Schuyler County (part)	155	98	44.9	84	39.3	11	72.7	57	53	29	2.17	2.78
Greenville city, Wayne County	190	113	48.7	90	43.3	19	68.4	77	71	42	2.16	2.85
Greenwood city, Jackson County	1 352	1 122	60.0	968	58.7	105	69.5	230	179	29	2.92	3.21
Guilford town, Nodaway County	34	22	54.5	17	58.8	3	66.7	12	11	8	2.56	3.27
Gunn City village, Cass County	32	25	56.0	21	52.4	4	75.0	7	5	2	2.66	3.00
Hale city, Carroll County	190	128	54.7	99	52.5	17	58.8	62	52	29	2.49	3.10
Halfway village, Polk County	67	47	42.6	39	43.6	7	42.9	20	17	7	2.63	3.19
Hallsville city, Boone County	404	275	55.3	213	48.4	50	80.0	129	113	50	2.42	2.98
Halltown village, Lawrence County	69	50	50.0	37	48.6	11	63.6	19	14	5	2.74	3.20
Hamilton city, Caldwell County	744	482	49.6	370	40.8	81	85.2	262	236	139	2.36	2.98
Hanley Hills village, St. Louis County	864	582	48.3	269	41.6	265	54.3	282	249	78	2.46	3.01
Hannibal city	7 017	4 551	50.1	3 366	43.8	952	68.0	2 466	2 146	1 053	2.40	2.98
Marion County (part)	6 914	4 482	50.3	3 310	44.0	945	68.1	2 432	2 120	1 039	2.40	2.98
Ralls County (part)	103	69	39.1	56	35.7	7	42.9	34	26	14	2.41	2.93
Hardin city, Ray County	247	171	49.7	140	48.6	19	63.2	76	68	44	2.49	3.04
Harris town, Sullivan County	44	29	55.2	18	44.4	9	77.8	15	15	8	2.39	3.00
Harrisburg town, Boone County	77	51	49.0	39	43.6	10	80.0	26	24	13	2.39	2.96
Harrisonville city, Cass County	3 457	2 301	53.3	1 749	48.7	429	69.2	1 156	1 000	483	2.48	3.05
Hartsburg town, Boone County	54	30	36.7	25	24.0	3	100.0	24	21	11	2.00	2.67
Hartville city, Wright County	252	144	49.3	110	40.9	25	72.0	108	96	68	2.16	2.91
Hartwell village, Henry County	5	3	100.0	3	100.0	-	(X)	2	2	1	3.20	4.67
Harwood village, Vernon County	37	23	34.8	20	35.0	2	-	14	11	4	2.43	3.13
Hawk Point city, Lincoln County	186	120	60.8	76	50.0	29	86.2	66	61	25	2.47	3.04
Hayti city, Pemiscot County	1 318	809	49.1	446	37.4	315	65.4	509	476	253	2.33	3.06
Hayti Heights city, Pemiscot County	254	184	64.7	49	51.0	126	72.2	70	61	23	3.04	3.64
Hayward town, Pemiscot County	45	32	37.5	31	38.7	1	-	13	11	7	2.73	3.16
Haywood City village, Scott County	81	57	54.4	26	50.0	24	62.5	24	19	6	2.95	3.28
Hazelwood city, St. Louis County	10 954	6 715	48.3	4 862	44.6	1 396	59.2	4 239	3 521	1 061	2.38	3.05
Henrietta city, Ray County	124	84	52.4	64	51.6	12	50.0	40	34	9	2.69	3.30
Herculaneum city, Jefferson County	1 028	736	44.4	596	42.8	92	50.0	292	258	160	2.52	2.99
Hermann city, Gasconade County	1 149	699	45.4	556	39.6	105	66.7	450	422	258	2.20	2.87
Hermitage city, Hickory County	174	109	42.2	87	34.5	13	76.9	65	61	37	2.29	2.94
Higbee city, Randolph County	264	170	43.5	126	42.9	31	32.3	94	82	38	2.36	2.92
Higginsville city, Lafayette County	1 778	1 175	50.3	872	43.8	227	70.9	603	527	248	2.39	2.94
High Hill city, Montgomery County	102	62	45.2	50	46.0	7	42.9	40	36	22	2.26	2.98
Highlandville city, Christian County	321	248	49.2	189	48.1	47	48.9	73	63	18	2.72	3.10
High Ridge CDP, Jefferson County	1 556	1 145	51.2	898	49.2	178	60.1	411	324	87	2.70	3.13
Hillsboro city, Jefferson County	581	395	51.6	277	43.7	96	74.0	186	152	48	2.60	3.09
Hillsdale village, St. Louis County	529	368	49.7	112	38.4	212	56.1	161	140	40	2.79	3.39
Hoberg village, Lawrence County	24	19	47.4	15	40.0	1	100.0	5	5	2	2.50	2.74
Holcomb city, Dunklin County	280	195	49.2	156	45.5	28	75.0	85	75	42	2.49	2.97
Holden city, Johnson County	990	656	54.7	483	49.9	117	67.5	334	290	130	2.53	3.11
Holland town, Pemiscot County	96	71	42.3	52	36.5	10	60.0	25	23	12	2.56	2.90
Holliday village, Monroe County	55	40	35.0	39	35.9	1	-	15	14	6	2.35	2.80
Hollister city, Taney County	1 682	1 005	45.4	715	36.9	222	69.4	677	535	159	2.23	2.79

Table 8. **Households and Families: 2000**—Con.

[For information on confidentiality protection, nonsampling error, and definitions, see text]

State County Place	Total households	Family households: Total: Number	Family households: Total: Percent with own children under 18 years	Family households: Married-couple family: Number	Family households: Married-couple family: Percent with own children under 18 years	Family households: Female householder, no husband present: Number	Family households: Female householder, no husband present: Percent with own children under 18 years	Nonfamily households: Total	Nonfamily households: Householder living alone: Total	Nonfamily households: Householder living alone: 65 years and over	Average size: Households	Average size: Families
PLACE—Con.												
Holt city	152	100	53.0	87	51.7	6	66.7	52	47	28	2.66	3.31
Clay County (part)	113	87	55.2	76	55.3	6	66.7	26	22	8	2.98	3.34
Clinton County (part)	39	13	38.5	11	27.3	-	(X)	26	25	20	1.74	3.08
Holts Summit city, Callaway County	1 124	795	55.3	569	47.1	160	74.4	329	273	81	2.58	3.04
Homestead village, Ray County	72	57	38.6	47	29.8	6	83.3	15	15	4	2.51	2.84
Homestown city, Pemiscot County	61	48	45.8	24	41.7	22	50.0	13	12	8	2.97	3.31
Hopkins city, Nodaway County	235	167	45.5	135	41.5	20	60.0	68	61	29	2.46	2.98
Horine CDP, Jefferson County	335	255	45.1	207	44.0	31	51.6	80	66	20	2.76	3.15
Hornersville city, Dunklin County	296	183	46.4	137	46.7	35	40.0	113	100	52	2.32	3.00
Houston city, Texas County	904	537	42.6	394	32.2	111	71.2	367	341	204	2.07	2.67
Houstonia city, Pettis County	99	74	60.8	62	54.8	8	100.0	25	22	14	2.78	3.22
Houston Lake city, Platte County	119	70	47.1	53	43.4	14	64.3	49	39	10	2.16	2.69
Howardville city, New Madrid County	133	88	54.5	25	44.0	53	62.3	45	42	21	2.57	3.23
Hughesville village, Pettis County	65	50	50.0	44	50.0	6	50.0	15	11	7	2.68	3.10
Humansville city, Polk County	389	219	43.8	165	38.8	45	57.8	170	153	87	2.15	2.89
Hume town, Bates County	122	93	54.8	83	51.8	10	80.0	29	26	11	2.76	3.23
Humphreys village, Sullivan County	62	41	51.2	26	46.2	9	55.6	21	19	8	2.65	3.22
Hunnewell city, Shelby County	95	63	47.6	47	40.4	12	66.7	32	29	8	2.39	3.03
Huntleigh city, St. Louis County	122	104	30.8	96	30.2	4	50.0	18	18	12	2.65	2.88
Huntsville city, Randolph County	595	402	53.2	313	49.2	65	67.7	193	170	81	2.51	3.09
Hurdland city, Knox County	90	58	55.2	45	55.6	8	62.5	32	24	11	2.66	3.31
Hurley city, Stone County	59	44	61.4	33	51.5	8	100.0	15	15	11	2.66	3.16
Iatan village, Platte County	22	13	53.8	9	44.4	3	66.7	9	7	1	2.45	3.31
Iberia city, Miller County	268	161	50.3	110	45.5	36	55.6	107	96	57	2.26	2.91
Imperial CDP, Jefferson County	1 634	1 229	51.5	975	49.2	169	59.2	405	332	110	2.67	3.06
Independence city	47 390	30 544	43.6	22 710	38.5	5 852	59.2	16 846	14 278	5 355	2.37	2.93
Clay County (part)	-	-	(X)	-	(X)	-	(X)	-	-	-	-	-
Jackson County (part)	47 390	30 544	43.6	22 710	38.5	5 852	59.2	16 846	14 278	5 355	2.37	2.93
Indian Point village, Stone County	253	193	27.5	164	23.8	23	47.8	60	47	19	2.32	2.61
Innsbrook village, Warren County	222	173	11.6	167	9.6	1	-	49	36	13	2.11	2.31
Ionia town	47	29	51.7	25	48.0	3	66.7	18	16	8	2.30	2.97
Benton County (part)	47	29	51.7	25	48.0	3	66.7	18	16	8	2.30	2.97
Pettis County (part)	-	-	(X)	-	(X)	-	(X)	-	-	-	-	-
Irena village, Worth County	9	9	55.6	9	55.6	-	(X)	-	-	-	3.67	3.44
Irondale city, Washington County	169	118	49.2	93	48.4	19	63.2	51	49	19	2.59	3.19
Iron Mountain Lake city, St. Francois County	265	188	47.9	142	39.4	28	75.0	77	64	31	2.62	3.03
Ironton city, Iron County	615	389	47.0	290	39.0	84	69.0	226	196	106	2.30	2.88
Jackson city, Cape Girardeau County	4 708	3 383	51.4	2 786	47.3	468	72.0	1 325	1 184	559	2.50	2.98
Jacksonville village, Randolph County	57	44	45.5	35	40.0	7	57.1	13	11	8	2.86	3.23
Jameson town, Daviess County	56	37	43.2	25	28.0	8	62.5	19	18	7	2.14	2.54
Jamesport city, Daviess County	211	140	37.9	110	34.5	23	52.2	71	63	32	2.39	2.94
Jamestown town, Moniteau County	175	104	46.2	78	38.5	17	64.7	71	63	28	2.18	2.81
Jasper city, Jasper County	409	271	47.6	212	40.1	47	74.5	138	125	67	2.45	3.01
Jefferson City city	15 794	9 203	48.0	7 014	42.9	1 701	66.3	6 591	5 708	1 885	2.21	2.90
Callaway County (part)	10	6	50.0	5	60.0	-	(X)	4	4	2	2.50	3.50
Cole County (part)	15 784	9 197	48.0	7 009	42.9	1 701	66.3	6 587	5 704	1 883	2.21	2.90
Jennings city, St. Louis County	6 174	4 081	53.5	1 802	45.7	1 945	62.2	2 093	1 877	718	2.50	3.12
Jerico Springs village, Cedar County	104	75	48.0	61	41.0	9	66.7	29	28	13	2.49	2.96
Jonesburg city, Montgomery County	269	161	46.6	113	41.6	31	54.8	108	94	57	2.40	3.03
Joplin city	19 101	11 511	45.7	8 472	39.8	2 347	63.0	7 590	6 196	2 383	2.28	2.89
Jasper County (part)	17 039	10 210	46.2	7 387	40.0	2 184	63.2	6 829	5 595	2 141	2.28	2.89
Newton County (part)	2 062	1 301	41.4	1 085	37.8	163	60.7	761	601	242	2.29	2.84
Josephville village, St. Charles County	91	71	47.9	58	48.3	8	50.0	20	18	3	2.96	3.46
Junction City village, Madison County	158	74	50.0	51	39.2	18	72.2	84	76	43	2.02	2.92
Kahoka city, Clark County	921	563	49.9	435	43.2	88	73.9	358	326	189	2.31	3.01
Kansas City city	183 981	107 402	48.2	69 998	42.6	29 425	61.2	76 579	62 651	17 209	2.35	3.06
Cass County (part)	70	23	30.4	22	31.8	1	-	47	46	-	1.49	2.43
Clay County (part)	33 263	22 879	50.4	18 169	47.5	3 479	63.3	10 384	8 213	2 034	2.51	3.02
Jackson County (part)	136 168	75 239	47.1	44 315	39.8	24 589	60.5	60 929	50 187	14 247	2.31	3.08
Platte County (part)	14 480	9 261	51.0	7 492	47.5	1 356	67.5	5 219	4 205	928	2.38	2.98
Kearney city, Clay County	1 910	1 495	62.8	1 220	60.2	209	77.0	415	353	149	2.84	3.24
Kelso village, Scott County	216	148	43.2	130	41.5	12	66.7	68	61	37	2.44	3.01
Kennett city, Dunklin County	4 540	3 068	47.2	2 224	40.3	689	67.3	1 472	1 312	637	2.40	2.93
Keytesville city, Chariton County	253	129	44.2	103	39.8	18	55.6	124	115	70	2.07	2.96
Kidder city, Caldwell County	109	79	46.8	63	44.4	10	60.0	30	30	15	2.49	3.01
Kimberling City city, Stone County	1 045	761	23.4	688	20.2	51	62.7	284	252	158	2.16	2.50
Kimmswick city, Jefferson County	35	25	32.0	19	36.8	6	16.7	10	9	5	2.69	3.24
King City city, Gentry County	418	285	49.1	238	43.7	32	78.1	133	127	72	2.41	2.98
Kingdom City village, Callaway County	51	36	41.7	28	35.7	6	66.7	15	11	7	2.37	2.69
Kingston city, Caldwell County	123	76	48.7	67	46.3	8	62.5	47	43	26	2.33	3.09
Kingsville city, Johnson County	106	75	41.3	61	36.1	7	42.9	31	29	14	2.42	2.89
Kinloch city, St. Louis County	157	116	50.9	22	31.8	79	59.5	41	39	13	2.86	3.39
Kirksville city, Adair County	6 583	2 973	46.1	2 310	41.6	516	64.0	3 610	2 426	764	2.16	2.83
Kirkwood city, St. Louis County	11 763	7 256	45.3	5 945	44.2	1 054	51.2	4 507	3 938	1 748	2.29	2.98
Knob Noster city, Johnson County	959	602	53.5	431	47.6	127	70.9	357	274	62	2.57	3.14
Knox City city, Knox County	115	64	35.9	52	32.7	7	42.9	51	47	28	1.94	2.55
Koshkonong town, Oregon County	91	54	55.6	42	52.4	10	70.0	37	33	19	2.25	2.93
La Belle city, Lewis County	282	160	46.3	125	36.8	22	77.3	122	107	60	2.19	2.89
Laclede city, Linn County	182	118	42.4	91	34.1	19	68.4	64	60	37	2.28	2.86
Laddonia city, Audrain County	254	171	44.4	128	34.4	30	73.3	83	73	46	2.44	2.95

Table 8. **Households and Families: 2000**—Con.

[For information on confidentiality protection, nonsampling error, and definitions, see text]

State County Place	Total households	Family households: Total: Number	Family households: Total: Percent with own children under 18 years	Family households: Married-couple family: Number	Family households: Married-couple family: Percent with own children under 18 years	Family households: Female householder, no husband present: Number	Family households: Female householder, no husband present: Percent with own children under 18 years	Nonfamily households: Total	Nonfamily households: Householder living alone: Total	Nonfamily households: Householder living alone: 65 years and over	Average size: Households	Average size: Families
PLACE—Con.												
La Due village, Henry County	15	11	45.5	8	37.5	2	100.0	4	3	-	2.60	3.00
Ladue city, St. Louis County	3 414	2 597	41.3	2 410	41.0	137	48.2	817	779	491	2.51	2.94
La Grange city, Lewis County	435	267	44.6	212	39.2	38	68.4	168	139	77	2.30	2.90
Lake Annette city, Cass County	83	42	35.7	32	21.9	5	60.0	41	34	8	1.96	2.64
Lake Lafayette city, Lafayette County	125	91	54.9	67	49.3	13	69.2	34	24	3	2.77	3.10
Lake Lotawana city, Jackson County	815	567	38.1	484	34.1	48	62.5	248	198	45	2.30	2.71
Lake Mykee Town village, Callaway County	117	105	41.9	91	39.6	9	66.7	12	11	4	2.79	2.96
Lake Ozark city	649	428	40.2	347	34.3	57	66.7	221	184	41	2.29	2.76
Camden County (part)	60	32	34.4	29	31.0	1	100.0	28	25	8	2.03	2.75
Miller County (part)	589	396	40.7	318	34.6	56	66.1	193	159	33	2.32	2.76
Lake St. Louis city, St. Charles County	3 923	3 004	42.3	2 667	39.6	250	64.0	919	727	194	2.59	2.97
Lakeshire city, St. Louis County	769	319	42.9	212	34.9	81	59.3	450	401	125	1.79	2.67
Lakeside city, Miller County	14	13	46.2	13	46.2	-	(X)	1	1	-	2.64	2.77
Lake Tapawingo city, Jackson County	350	259	30.1	237	27.0	16	68.8	91	72	24	2.41	2.79
Lake Waukomis city, Platte County	419	299	27.1	260	25.0	27	44.4	120	104	46	2.19	2.58
Lake Winnebago city, Cass County	350	289	33.6	271	32.1	10	50.0	61	51	23	2.58	2.84
Lamar city, Barton County	1 835	1 154	50.9	884	46.3	210	63.8	681	611	332	2.35	2.98
Lamar Heights village, Barton County	89	60	45.0	47	34.0	8	87.5	29	26	7	2.43	2.92
Lambert village, Scott County	17	13	38.5	13	38.5	-	(X)	4	2	1	2.88	3.31
La Monte city, Pettis County	411	283	49.8	230	48.3	35	60.0	128	108	48	2.57	3.08
Lanagan town, McDonald County	170	106	43.4	83	37.3	15	60.0	64	59	37	2.42	3.17
Lancaster city, Schuyler County	319	204	46.1	165	40.0	34	67.6	115	107	69	2.31	2.93
La Plata city, Macon County	630	389	46.3	306	41.2	65	66.2	241	223	151	2.28	2.96
Laredo city, Grundy County	113	69	37.7	56	33.9	9	66.7	44	42	27	2.21	2.88
La Russell city, Jasper County	51	39	43.6	31	38.7	6	66.7	12	10	6	2.71	3.03
Lathrop city, Clinton County	766	558	57.0	424	51.7	104	72.1	208	180	86	2.66	3.16
La Tour village, Johnson County	23	19	42.1	14	42.9	2	50.0	4	3	2	2.83	3.05
Laurie village, Morgan County	299	156	34.0	133	25.6	17	82.4	143	121	69	1.92	2.59
Lawson city	818	624	59.3	510	56.1	89	74.2	194	178	100	2.80	3.29
Clay County (part)	49	40	52.5	34	50.0	4	50.0	9	9	5	2.90	3.28
Ray County (part)	769	584	59.8	476	56.5	85	75.3	185	169	95	2.79	3.29
Leadington city, St. Francois County	92	52	44.2	38	34.2	13	69.2	40	36	16	2.24	2.83
Leadwood city, St. Francois County	422	328	52.1	232	47.4	70	67.1	94	84	45	2.75	3.10
Leasburg village, Crawford County	144	89	44.9	70	41.4	11	63.6	55	51	23	2.24	2.83
Leawood village, Newton County	318	274	46.0	249	42.2	20	85.0	44	35	15	2.83	3.04
Lebanon city, Laclede County	5 132	3 184	49.4	2 351	42.7	631	68.8	1 948	1 716	851	2.30	2.91
Lee's Summit city	26 417	19 488	55.2	16 402	53.0	2 345	68.4	6 929	5 823	2 428	2.65	3.12
Cass County (part)	395	361	46.5	348	46.6	6	33.3	34	25	6	2.99	3.12
Jackson County (part)	26 022	19 127	55.4	16 054	53.2	2 339	68.4	6 895	5 798	2 422	2.64	3.12
Leeton city, Johnson County	239	165	51.5	119	43.7	36	69.4	74	57	32	2.59	3.04
Lemay CDP, St. Louis County	7 186	4 391	43.4	3 133	40.4	902	51.4	2 795	2 462	1 210	2.33	2.99
Leonard village, Shelby County	29	18	50.0	17	47.1	1	100.0	11	11	8	2.28	3.06
Leslie village, Franklin County	35	20	55.0	12	58.3	3	-	15	13	8	2.49	3.15
Levasy city, Jackson County	40	33	30.3	28	28.6	3	33.3	7	7	3	2.70	2.97
Lewis and Clark Village town, Buchanan County	66	39	51.3	35	48.6	2	100.0	27	23	11	2.35	3.08
Lewistown town, Lewis County	262	167	49.7	126	44.4	29	62.1	95	92	57	2.27	2.89
Lexington city, Lafayette County	1 815	1 210	46.7	887	39.8	242	63.6	605	544	273	2.37	2.90
Liberal city, Barton County	328	213	56.3	155	48.4	46	76.1	115	110	64	2.38	2.98
Liberty city, Clay County	9 511	6 942	53.3	5 629	50.3	1 037	67.7	2 569	2 130	747	2.62	3.08
Licking city, Texas County	647	390	44.1	277	36.8	88	67.0	257	240	152	2.19	2.85
Lilbourn city, New Madrid County	512	353	50.7	229	42.8	102	63.7	159	142	80	2.54	3.11
Lincoln city, Benton County	418	275	50.2	216	42.1	43	86.0	143	129	86	2.34	2.95
Linn city, Osage County	533	300	54.3	226	43.8	52	90.4	233	183	94	2.32	3.01
Linn Creek city, Camden County	94	60	60.0	39	59.0	13	76.9	34	27	12	2.73	3.30
Linneus city, Linn County	153	98	45.9	77	39.0	11	72.7	55	49	29	2.41	2.98
Lithium village, Perry County	-	-	(X)	-	(X)	-	(X)	-	-	-	-	-
Livonia village, Putnam County	46	28	50.0	22	59.1	3	-	18	14	3	2.48	3.29
Lock Springs village, Daviess County	25	17	41.2	15	46.7	1	-	8	6	3	2.76	3.41
Lockwood city, Dade County	409	283	45.6	236	43.6	36	52.8	126	122	84	2.42	3.00
Lohman city, Cole County	60	52	42.3	47	40.4	-	(X)	8	8	3	2.80	3.08
Loma Linda town, Newton County	203	169	34.3	152	32.9	9	44.4	34	26	6	2.50	2.72
Lone Jack city, Jackson County	202	154	51.3	126	46.8	21	66.7	48	41	10	2.61	2.95
Longtown town, Perry County	31	24	29.2	22	31.8	1	-	7	4	1	2.45	2.71
Louisburg village, Dallas County	56	44	47.7	37	45.9	6	50.0	12	10	5	2.63	3.00
Louisiana city, Pike County	1 590	1 006	45.1	755	38.5	183	66.1	584	518	282	2.35	2.92
Lowry City city, St. Clair County	301	169	46.2	126	38.9	29	62.1	132	116	66	2.20	2.89
Lucerne village, Putnam County	42	24	29.2	23	26.1	1	100.0	18	15	8	2.19	2.71
Ludlow town, Livingston County	75	53	56.6	37	51.4	12	75.0	22	19	10	2.72	3.19
Lupus town, Moniteau County	18	6	50.0	3	-	3	100.0	12	11	4	1.61	2.50
Luray village, Clark County	39	27	44.4	20	40.0	5	60.0	12	10	3	2.62	3.07
McBaine town, Boone County	9	3	100.0	-	(X)	3	100.0	6	4	-	1.89	2.67
McCord Bend village, Stone County	115	85	36.5	66	30.3	16	62.5	30	25	13	2.54	2.94
McFall city, Gentry County	57	35	54.3	26	46.2	5	80.0	22	19	12	2.37	3.03
Mackenzie village, St. Louis County	64	35	42.9	26	42.3	8	50.0	29	25	8	2.14	2.89
McKittrick town, Montgomery County	27	20	40.0	15	40.0	3	33.3	7	6	2	2.67	3.10
Macks Creek city, Camden County	109	69	58.0	57	52.6	10	80.0	40	37	24	2.45	3.17
Macon city, Macon County	2 434	1 449	45.8	1 122	39.1	255	67.8	985	903	481	2.17	2.82
Madison city, Monroe County	258	177	47.5	140	42.1	26	69.2	81	77	43	2.27	2.77
Maitland city, Holt County	143	91	50.5	69	46.4	12	75.0	52	47	26	2.39	3.08
Malden city, Dunklin County	1 914	1 262	48.1	826	40.0	365	64.7	652	580	282	2.41	3.00
Malta Bend town, Saline County	93	66	48.5	52	40.4	8	87.5	27	26	12	2.68	3.26
Manchester city, St. Louis County	7 206	5 332	50.7	4 558	50.3	590	54.7	1 874	1 481	389	2.66	3.12

Table 8. **Households and Families: 2000**—Con.

[For information on confidentiality protection, nonsampling error, and definitions, see text]

State County Place	Total households	Family households: Total: Number	Family households: Total: Percent with own children under 18 years	Family households: Married-couple family: Number	Family households: Married-couple family: Percent with own children under 18 years	Family households: Female householder, no husband present: Number	Family households: Female householder, no husband present: Percent with own children under 18 years	Nonfamily households: Total	Nonfamily households: Householder living alone: Total	Nonfamily households: Householder living alone: 65 years and over	Average size: Households	Average size: Families
PLACE—Con.												
Mansfield city, Wright County	564	355	55.5	265	48.3	68	75.0	209	197	119	2.39	3.07
Maplewood city, St. Louis County	4 815	2 041	45.0	1 306	41.0	557	57.1	2 774	2 336	359	1.92	2.83
Marble Hill city, Bollinger County	642	414	49.3	299	41.5	100	71.0	228	209	109	2.31	2.93
Marceline city	1 079	691	48.3	527	42.9	123	65.9	388	350	190	2.32	2.95
Chariton County (part)	-	-	(X)	-	(X)	-	(X)	-	-	-	-	-
Linn County (part)	1 079	691	48.3	527	42.9	123	65.9	388	350	190	2.32	2.95
Marionville city, Lawrence County	871	563	46.5	425	38.1	100	72.0	308	269	151	2.30	2.86
Marlborough village, St. Louis County	1 344	426	41.5	279	34.1	106	59.4	918	783	110	1.66	2.61
Marquand city, Madison County	95	66	51.5	44	50.0	15	66.7	29	27	15	2.64	3.21
Marshall city, Saline County	4 732	2 987	48.6	2 165	42.1	610	66.6	1 745	1 472	729	2.42	3.00
Marshfield city, Webster County	2 256	1 533	51.0	1 200	46.8	258	67.1	723	647	361	2.44	3.00
Marston city, New Madrid County	259	167	49.7	115	39.1	41	70.7	92	81	37	2.36	2.93
Marthasville city, Warren County	321	230	57.0	193	54.4	22	68.2	91	72	27	2.61	3.09
Martinsburg town, Audrain County	134	98	46.9	82	43.9	9	77.8	36	30	16	2.43	2.86
Maryland Heights city, St. Louis County	11 302	6 420	45.4	5 001	43.0	1 076	56.8	4 882	3 820	622	2.25	2.94
Maryville city, Nodaway County	3 913	1 835	44.3	1 465	40.7	280	62.5	2 078	1 381	440	2.16	2.83
Matthews city, New Madrid County	252	180	46.1	141	39.0	30	70.0	72	68	36	2.38	2.85
Maysville city, DeKalb County	457	303	51.8	241	48.1	46	65.2	154	141	86	2.49	3.14
Mayview city, Lafayette County	100	82	59.8	63	58.7	15	53.3	18	15	4	2.94	3.29
Meadville city, Linn County	185	120	54.2	108	52.8	9	88.9	65	62	41	2.47	3.24
Mehlville CDP, St. Louis County	12 541	7 774	41.8	6 089	39.1	1 282	52.7	4 767	4 072	1 596	2.27	2.90
Memphis city, Scotland County	888	523	44.0	417	37.6	82	74.4	365	327	193	2.18	2.87
Mendon city, Chariton County	92	57	50.9	51	51.0	5	60.0	35	33	17	2.26	3.00
Mercer town, Mercer County	165	97	41.2	77	36.4	15	60.0	68	63	40	2.07	2.75
Merriam Woods village, Taney County	468	326	41.1	256	31.6	45	82.2	142	111	48	2.44	2.85
Merwin village, Bates County	32	22	63.6	18	61.1	3	100.0	10	9	5	2.59	3.14
Meta city, Osage County	106	60	53.3	54	55.6	4	50.0	46	44	27	2.35	3.32
Metz town, Vernon County	29	18	50.0	15	53.3	3	33.3	11	11	9	2.31	3.11
Mexico city, Audrain County	4 804	3 023	45.7	2 247	37.8	609	70.6	1 781	1 596	781	2.25	2.84
Miami city, Saline County	58	40	50.0	29	48.3	8	50.0	18	14	5	2.76	3.15
Middletown town, Montgomery County	90	57	36.8	45	31.1	10	70.0	33	29	15	2.21	2.79
Milan city, Sullivan County	782	478	48.5	344	44.5	98	62.2	304	264	154	2.44	3.08
Milford village, Barton County	20	15	33.3	11	27.3	3	66.7	5	3	1	2.60	2.87
Millard village, Adair County	34	24	29.2	20	25.0	1	100.0	10	8	3	2.21	2.58
Miller city, Lawrence County	323	207	48.3	152	40.8	36	66.7	116	110	48	2.33	2.98
Mill Spring village, Wayne County	81	56	44.6	37	32.4	11	45.5	25	20	13	2.70	3.13
Milo village, Vernon County	32	23	52.2	18	38.9	3	100.0	9	7	5	2.63	3.09
Mindenmines city, Barton County	149	101	56.4	83	49.4	12	100.0	48	40	20	2.74	3.35
Miner city	408	291	44.7	234	43.2	39	56.4	117	103	50	2.48	2.92
Mississippi County (part)	-	-	(X)	-	(X)	-	(X)	-	-	-	-	-
Scott County (part)	408	291	44.7	234	43.2	39	56.4	117	103	50	2.48	2.92
Mineral Point town, Washington County	130	90	57.8	58	46.6	25	76.0	40	33	16	2.79	3.33
Miramiguoa Park village, Franklin County	47	33	45.5	22	45.5	6	33.3	14	11	3	2.70	3.18
Missouri City city, Clay County	110	75	42.7	58	37.9	9	66.7	35	26	8	2.68	3.23
Moberly city, Randolph County	5 001	3 093	47.4	2 212	39.5	681	68.7	1 908	1 658	807	2.30	2.89
Mokane city, Callaway County	77	49	61.2	38	55.3	11	81.8	28	23	10	2.44	3.00
Moline Acres city, St. Louis County	1 001	692	51.4	345	40.9	305	64.6	309	279	84	2.66	3.24
Monett city	2 904	1 918	48.4	1 487	44.8	310	60.3	986	855	438	2.49	3.08
Barry County (part)	2 024	1 271	50.7	940	46.4	238	62.6	753	640	320	2.47	3.11
Lawrence County (part)	880	647	43.9	547	42.0	72	52.8	233	215	118	2.53	3.01
Monroe City city	1 061	661	50.7	500	47.8	124	61.3	400	361	168	2.35	3.04
Marion County (part)	189	125	46.4	99	42.4	22	59.1	64	63	31	2.29	2.90
Monroe County (part)	872	536	51.7	401	49.1	102	61.8	336	298	137	2.36	3.07
Ralls County (part)	-	-	(X)	-	(X)	-	(X)	-	-	-	-	-
Montgomery City city, Montgomery County	1 032	667	47.5	513	43.9	121	57.9	365	323	159	2.29	2.88
Monticello village, Lewis County	51	32	46.9	27	40.7	5	80.0	19	19	8	2.29	3.00
Montrose city, Henry County	199	111	44.1	86	39.5	18	55.6	88	79	34	2.10	2.77
Mooresville village, Livingston County	40	25	36.0	24	33.3	1	100.0	15	14	7	2.23	2.92
Morehouse city, New Madrid County	428	295	39.0	228	40.4	42	31.0	133	111	64	2.37	2.80
Morley city, Scott County	315	220	49.1	173	47.4	34	50.0	95	82	38	2.50	2.98
Morrison city, Gasconade County	52	35	54.3	26	46.2	6	83.3	17	15	10	2.37	2.83
Morrisville town, Polk County	130	90	53.3	69	49.3	16	68.8	40	36	22	2.65	3.22
Mosby city, Clay County	79	57	61.4	43	55.8	9	88.9	22	18	9	3.06	3.54
Moscow Mills city, Lincoln County	609	453	61.6	289	54.7	116	73.3	156	112	21	2.86	3.21
Mound City city, Holt County	547	321	40.2	260	33.8	46	71.7	226	213	131	2.10	2.80
Moundville town, Vernon County	49	32	34.4	28	32.1	2	100.0	17	16	11	2.10	2.63
Mountain Grove city	1 976	1 235	47.0	916	39.4	246	69.1	741	682	354	2.26	2.88
Texas County (part)	53	44	38.6	39	30.8	4	100.0	9	9	6	2.45	2.75
Wright County (part)	1 923	1 191	47.3	877	39.8	242	68.6	732	673	348	2.25	2.89
Mountain View city, Howell County	1 051	649	46.5	499	39.9	134	69.4	402	376	214	2.23	2.88
Mount Leonard town, Saline County	38	31	51.6	25	52.0	6	50.0	7	6	3	3.24	3.48
Mount Moriah town, Harrison County	55	41	43.9	29	37.9	7	71.4	14	12	9	2.60	3.02
Mount Vernon city, Lawrence County	1 606	1 006	44.9	754	38.5	199	63.8	600	543	261	2.27	2.89
Murphy CDP, Jefferson County	3 463	2 489	49.3	1 907	46.7	412	58.0	974	765	243	2.61	3.05
Napoleon city, Lafayette County	86	64	32.8	56	28.6	6	83.3	22	19	7	2.42	2.80
Naylor city, Ripley County	255	178	46.1	134	45.5	38	50.0	77	73	44	2.39	2.91
Neck City city, Jasper County	49	34	44.1	23	34.8	3	66.7	15	14	6	2.43	2.91
Neelyville city, Butler County	194	127	52.8	82	46.3	33	57.6	67	60	25	2.51	3.12
Nelson city, Saline County	83	58	41.4	44	36.4	8	50.0	25	14	7	2.55	2.95
Neosho city, Newton County	4 136	2 725	48.2	2 088	43.7	494	63.6	1 411	1 223	601	2.44	3.01
Nevada city, Vernon County	3 463	1 973	52.5	1 389	44.3	461	72.7	1 490	1 333	615	2.22	2.95

Table 8. **Households and Families: 2000**—Con.

[For information on confidentiality protection, nonsampling error, and definitions, see text]

State County Place	Total households	Family households: Total: Number	Family households: Total: Percent with own children under 18 years	Family households: Married-couple family: Number	Family households: Married-couple family: Percent with own children under 18 years	Family households: Female householder, no husband present: Number	Family households: Female householder, no husband present: Percent with own children under 18 years	Nonfamily households: Total	Nonfamily households: Householder living alone: Total	Nonfamily households: Householder living alone: 65 years and over	Average size: Households	Average size: Families
PLACE—Con.												
Newark village, Knox County	45	27	40.7	25	40.0	-	(X)	18	18	7	2.22	3.00
New Bloomfield city, Callaway County	237	158	62.0	120	62.5	36	63.9	79	74	38	2.53	3.20
Newburg city, Phelps County	218	130	45.4	91	37.4	29	69.0	88	75	37	2.22	2.88
New Cambria city, Macon County	96	54	48.1	40	40.0	8	75.0	42	37	22	2.31	3.11
New Florence city, Montgomery County	248	176	53.4	132	48.5	26	69.2	72	58	29	2.70	3.14
New Franklin city, Howard County	483	310	50.0	243	43.6	49	73.5	173	158	102	2.32	2.91
New Hampton city, Harrison County	142	92	40.2	78	37.2	9	44.4	50	44	24	2.46	3.12
New Haven city, Franklin County	707	486	51.4	396	48.7	63	60.3	221	202	98	2.54	3.13
New London city, Ralls County	411	286	49.3	216	44.4	55	69.1	125	112	54	2.44	2.94
New Madrid city, New Madrid County	1 275	882	51.4	584	42.8	268	70.9	393	362	165	2.47	3.02
New Melle city, St. Charles County	44	36	38.9	32	40.6	4	25.0	8	7	4	2.82	3.17
Newtonia town, Newton County	89	67	43.3	55	40.0	8	75.0	22	20	11	2.60	3.07
Newtown town, Sullivan County	86	55	56.4	43	53.5	8	75.0	31	29	12	2.43	3.16
Niangua city, Webster County	179	125	44.8	100	40.0	20	65.0	54	50	21	2.49	3.04
Nixa city, Christian County	4 654	3 450	54.5	2 711	49.4	578	73.2	1 204	964	352	2.56	2.95
Noel city, McDonald County	566	355	50.7	254	46.9	61	67.2	211	166	52	2.61	3.25
Norborne city, Carroll County	358	221	45.7	179	42.5	23	65.2	137	124	73	2.25	2.93
Normandy city, St. Louis County	2 166	1 164	56.5	517	44.9	536	68.8	1 002	745	120	2.32	3.02
North Kansas City city, Clay County	2 546	1 014	45.5	628	39.3	281	56.9	1 532	1 301	328	1.85	2.77
North Lilbourn village, New Madrid County	37	23	43.5	7	57.1	12	41.7	14	14	8	2.57	3.35
Northmoor city, Platte County	171	108	47.2	70	38.6	30	60.0	63	52	17	2.33	2.77
North Wardell village, Pemiscot County	67	45	51.1	36	47.2	8	75.0	22	22	15	2.54	3.24
Northwoods city, St. Louis County	1 718	1 262	35.0	670	29.0	495	42.0	456	408	142	2.63	3.09
Norwood city, Wright County	209	145	55.2	112	50.0	23	73.9	64	57	26	2.64	3.21
Norwood Court town, St. Louis County	583	240	57.9	94	41.5	113	67.3	343	299	42	1.82	2.68
Novelty village, Knox County	57	38	23.7	32	18.8	2	-	19	17	8	2.09	2.53
Novinger city, Adair County	225	152	49.3	115	43.5	27	70.4	73	67	34	2.37	2.95
Oak Grove village, Franklin County	142	102	51.0	74	48.6	15	46.7	40	34	17	2.69	3.09
Oak Grove city	1 944	1 479	59.3	1 126	55.3	259	71.4	465	393	170	2.80	3.21
Jackson County (part)	1 938	1 473	59.3	1 120	55.4	259	71.4	465	393	170	2.80	3.21
Lafayette County (part)	6	6	50.0	6	50.0	-	(X)	-	-	-	3.00	3.00
Oakland city, St. Louis County	448	341	43.7	298	42.6	36	50.0	107	96	41	2.48	2.87
Oak Ridge town, Cape Girardeau County	82	64	31.3	52	26.9	8	62.5	18	15	7	2.46	2.78
Oaks village, Clay County	56	45	37.8	42	38.1	3	33.3	11	9	3	2.43	2.73
Oakview village, Clay County	167	113	33.6	81	30.9	22	31.8	54	42	18	2.31	2.73
Oakville CDP, St. Louis County	12 530	9 918	49.4	8 720	49.0	872	54.6	2 612	2 170	725	2.81	3.20
Oakwood village, Clay County	75	71	26.8	67	28.4	3	-	4	4	1	2.63	2.72
Oakwood Park village, Clay County	82	54	35.2	47	36.2	7	28.6	28	27	10	2.23	2.83
Odessa city, Lafayette County	1 887	1 291	53.4	1 016	49.0	206	67.5	596	504	220	2.52	3.07
O'Fallon city, St. Charles County	15 389	12 608	61.8	10 749	60.6	1 325	70.0	2 781	2 164	521	2.98	3.30
Old Appleton town, Cape Girardeau County	28	23	56.5	22	54.5	-	(X)	5	3	1	2.93	3.22
Old Monroe city, Lincoln County	106	68	45.6	50	46.0	15	46.7	38	32	17	2.36	2.87
Olean town, Miller County	62	41	63.4	24	58.3	14	71.4	21	18	8	2.53	3.10
Olivette city, St. Louis County	3 096	2 172	44.8	1 677	41.2	392	58.4	924	799	323	2.40	2.91
Olympian Village city, Jefferson County	217	182	52.2	139	49.6	27	51.9	35	26	9	3.08	3.30
Oran city, Scott County	507	354	50.3	281	45.2	56	75.0	153	138	100	2.49	3.02
Oregon city, Holt County	348	244	49.6	204	46.6	27	66.7	104	95	56	2.52	3.08
Oronogo city, Jasper County	350	264	54.2	222	49.5	32	78.1	86	78	25	2.79	3.25
Orrick city, Ray County	340	247	53.8	188	51.1	47	61.7	93	80	31	2.61	3.10
Osage Beach city	1 687	1 036	31.2	864	24.9	122	63.1	651	533	184	2.09	2.58
Camden County (part)	1 544	975	31.7	813	25.7	116	62.1	569	462	145	2.13	2.60
Miller County (part)	143	61	23.0	51	11.8	6	83.3	82	71	39	1.66	2.28
Osborn city	183	129	49.6	106	43.4	18	88.9	54	49	26	2.49	3.03
Clinton County (part)	25	22	54.5	15	46.7	5	80.0	3	3	2	2.56	2.68
DeKalb County (part)	158	107	48.6	91	42.9	13	92.3	51	46	24	2.47	3.10
Osceola city, St. Clair County	373	207	48.3	150	44.0	48	60.4	166	146	85	2.13	2.86
Osgood village, Sullivan County	20	14	64.3	9	44.4	5	100.0	6	4	4	2.55	2.93
Otterville city, Cooper County	200	136	41.2	106	34.9	19	63.2	64	54	23	2.38	2.85
Overland city, St. Louis County	7 012	4 496	46.4	3 001	41.3	1 153	58.3	2 516	2 081	813	2.40	2.96
Owensville city, Gasconade County	1 059	656	49.2	506	42.7	116	71.6	403	360	223	2.30	2.97
Ozark city, Christian County	3 635	2 600	57.2	2 007	53.0	468	72.6	1 035	844	281	2.57	3.04
Pacific city	2 166	1 431	50.6	998	45.1	326	69.3	735	617	211	2.48	3.05
Franklin County (part)	2 164	1 430	50.6	997	45.1	326	69.3	734	616	211	2.48	3.05
St. Louis County (part)	2	1	-	1	-	-	(X)	1	1	-	1.50	2.00
Pagedale city, St. Louis County	1 213	891	45.9	344	35.8	473	54.8	322	270	88	2.89	3.40
Palmyra city, Marion County	1 372	923	49.9	720	45.4	156	67.3	449	411	221	2.38	2.94
Paris city, Monroe County	603	364	44.8	292	39.7	55	63.6	239	219	136	2.32	3.03
Parkdale village, Jefferson County	70	60	33.3	49	30.6	8	37.5	10	9	3	2.93	3.13
Park Hills city, St. Francois County	3 181	2 071	49.6	1 447	43.4	486	63.4	1 110	913	398	2.45	2.99
Parkville city, Platte County	1 510	1 060	53.3	893	50.7	117	67.5	450	360	85	2.54	3.04
Parkway village, Franklin County	111	83	48.2	68	42.6	9	66.7	28	23	11	2.52	2.94
Parma city, New Madrid County	333	229	44.5	158	38.0	62	58.1	104	95	49	2.56	3.11
Parnell city, Nodaway County	93	48	50.0	33	39.4	9	66.7	45	40	25	2.12	3.00
Pasadena Hills city, St. Louis County	460	317	43.2	235	40.4	68	48.5	143	118	31	2.48	3.02
Pasadena Park village, St. Louis County	226	128	47.7	82	48.8	37	45.9	98	77	19	2.16	2.82
Pascola village, Pemiscot County	60	37	35.1	28	32.1	5	40.0	23	18	7	2.30	2.84
Passaic town, Bates County	14	10	40.0	6	33.3	2	50.0	4	4	2	2.86	3.40
Pattonsburg city, Daviess County	120	75	52.0	53	43.4	18	72.2	45	42	19	2.18	2.80
Paynesville village, Pike County	33	25	48.0	16	43.8	5	80.0	8	8	5	2.76	3.20
Peculiar city, Cass County	953	731	55.5	578	50.5	125	74.4	222	188	82	2.73	3.14
Penermon village, Stoddard County	31	21	42.9	13	30.8	7	71.4	10	9	7	2.42	3.00
Perry city, Ralls County	310	169	43.2	142	39.4	21	57.1	141	129	77	2.05	2.79

Table 8. **Households and Families: 2000**—Con.

[For information on confidentiality protection, nonsampling error, and definitions, see text]

State County Place	Total households	Family households: Total: Number	Family households: Total: Percent with own children under 18 years	Family households: Married-couple family: Number	Family households: Married-couple family: Percent with own children under 18 years	Family households: Female householder, no husband present: Number	Family households: Female householder, no husband present: Percent with own children under 18 years	Nonfamily households: Total	Nonfamily households: Householder living alone: Total	Nonfamily households: Householder living alone: 65 years and over	Average size: Households	Average size: Families
PLACE—Con.												
Perryville city, Perry County	3 031	1 991	48.3	1 559	44.4	340	64.1	1 040	922	474	2.41	3.00
Pevely city, Jefferson County	1 411	1 009	56.6	679	49.0	236	75.0	402	330	121	2.67	3.12
Phillipsburg village, Laclede County	73	56	46.4	40	47.5	9	44.4	17	15	8	2.75	3.11
Pickering town, Nodaway County	71	47	38.3	42	33.3	2	100.0	24	21	8	2.17	2.66
Piedmont city, Wayne County	869	528	47.0	383	37.6	117	71.8	341	312	200	2.19	2.79
Pierce City city, Lawrence County	574	379	50.4	278	48.9	72	61.1	195	164	74	2.41	2.96
Pilot Grove city, Cooper County	287	188	42.6	145	37.9	34	58.8	99	91	45	2.31	2.89
Pilot Knob city, Iron County	283	190	46.8	136	37.5	34	70.6	93	81	25	2.40	2.92
Pine Lawn city, St. Louis County	1 469	1 067	47.7	352	34.1	618	56.1	402	341	107	2.86	3.38
Pineville town, McDonald County	309	207	50.2	151	44.4	46	65.2	102	90	43	2.41	2.98
Pinhook village, Mississippi County	20	15	46.7	8	37.5	7	57.1	5	5	2	2.40	2.87
Platte City city, Platte County	1 486	1 018	54.1	769	49.0	186	72.0	468	382	100	2.48	2.99
Platte Woods city, Platte County	220	137	33.6	122	31.1	11	45.5	83	69	25	2.15	2.69
Plattsburg city, Clinton County	918	632	47.6	486	42.4	101	62.4	286	253	135	2.47	2.99
Pleasant Hill city, Cass County	2 070	1 509	55.8	1 214	51.2	213	76.1	561	470	195	2.66	3.12
Pleasant Hope city, Polk County	209	143	60.8	108	57.4	30	73.3	66	59	35	2.62	3.23
Pleasant Valley city, Clay County	1 328	874	49.9	639	44.3	159	62.9	454	352	92	2.42	2.92
Pocahontas town, Cape Girardeau County	45	33	51.5	28	53.6	3	33.3	12	9	3	2.82	3.36
Pollock village, Sullivan County	54	36	41.7	26	30.8	6	66.7	18	17	7	2.43	2.83
Polo city, Caldwell County	239	150	45.3	118	40.7	18	77.8	89	75	41	2.44	3.09
Poplar Bluff city, Butler County	7 077	4 297	46.0	2 955	38.7	1 097	63.6	2 780	2 468	1 203	2.27	2.91
Portage Des Sioux city, St. Charles County	134	95	44.2	76	42.1	15	53.3	39	35	16	2.62	3.20
Portageville city	1 335	891	49.9	619	43.0	231	67.5	444	395	202	2.43	3.02
New Madrid County (part)	1 335	891	49.9	619	43.0	231	67.5	444	395	202	2.43	3.02
Pemiscot County (part)	-	-	(X)	-	(X)	-	(X)	-	-	-	-	-
Potosi city, Washington County	1 103	677	54.2	442	45.2	195	71.3	426	394	196	2.30	2.97
Powersville village, Putnam County	41	27	40.7	22	27.3	2	100.0	14	14	9	2.10	2.56
Prairie Home city, Cooper County	104	62	41.9	50	38.0	9	66.7	42	42	26	2.12	2.82
Prathersville village, Clay County	47	34	41.2	33	39.4	-	(X)	13	12	8	2.36	2.79
Preston town, Hickory County	50	31	48.4	24	45.8	7	57.1	19	18	9	2.26	3.00
Princeton city, Mercer County	499	272	47.8	205	39.5	44	72.7	227	214	150	2.05	2.79
Purcell city, Jasper County	131	102	42.2	88	42.0	9	44.4	29	25	13	2.73	3.11
Purdin city, Linn County	96	58	55.2	48	50.0	7	85.7	38	36	25	2.32	3.09
Purdy city, Barry County	432	288	52.4	218	46.8	51	68.6	144	131	85	2.55	3.20
Puxico city, Stoddard County	377	233	43.8	177	40.1	44	59.1	144	134	83	2.20	2.85
Queen City city, Schuyler County	273	174	42.0	130	31.5	34	76.5	99	91	51	2.14	2.66
Quitman town, Nodaway County	21	12	50.0	10	40.0	1	100.0	9	9	3	2.19	3.00
Qulin city, Butler County	210	121	43.8	88	36.4	28	67.9	89	85	49	2.20	2.98
Randolph village, Clay County	20	14	21.4	11	18.2	3	33.3	6	4	1	2.35	2.64
Ravenwood town, Nodaway County	196	119	48.7	98	43.9	13	76.9	77	65	35	2.29	2.93
Raymondville town, Texas County	173	115	52.2	81	49.4	18	72.2	58	53	28	2.49	3.06
Raymore city, Cass County	4 038	3 177	52.6	2 765	50.1	305	71.5	861	762	466	2.72	3.10
Raytown city, Jackson County	12 855	8 307	42.0	6 245	36.7	1 618	59.3	4 548	3 898	1 707	2.32	2.88
Rayville village, Ray County	72	55	41.8	38	39.5	11	36.4	17	11	7	2.83	3.15
Rea city, Andrew County	24	17	47.1	16	43.8	-	(X)	7	6	2	2.33	2.76
Redings Mill village, Newton County	69	45	48.9	36	47.2	9	55.6	24	20	6	2.30	2.91
Reeds town, Jasper County	39	31	41.9	25	44.0	4	25.0	8	8	3	2.64	3.03
Reeds Spring city, Stone County	197	124	46.0	100	38.0	16	68.8	73	61	32	2.36	2.93
Renick village, Randolph County	82	59	52.5	44	50.0	10	60.0	23	19	6	2.70	3.22
Rensselaer village, Ralls County	48	41	51.2	35	45.7	3	66.7	7	6	2	2.79	3.00
Republic city, Greene County	3 148	2 380	54.3	1 878	49.6	391	70.8	768	655	280	2.63	3.04
Revere town, Clark County	44	34	52.9	30	53.3	1	100.0	10	8	2	2.75	3.21
Rhineland town, Montgomery County	66	45	57.8	37	62.2	8	37.5	21	21	16	2.67	3.33
Richards town, Vernon County	37	25	56.0	20	50.0	1	100.0	12	11	7	2.57	3.16
Rich Hill city, Bates County	617	392	48.0	302	42.4	72	65.3	225	200	128	2.37	3.00
Richland city	806	491	46.8	357	41.2	104	64.4	315	287	139	2.18	2.81
Camden County (part)	44	26	57.7	19	57.9	4	75.0	18	15	6	2.32	3.08
Laclede County (part)	41	20	65.0	10	70.0	7	57.1	21	18	3	2.07	2.90
Pulaski County (part)	721	445	45.4	328	39.3	93	64.5	276	254	130	2.18	2.79
Richmond city, Ray County	2 488	1 581	51.9	1 183	45.1	303	69.3	907	807	395	2.40	3.02
Richmond Heights city, St. Louis County	4 647	2 203	43.2	1 626	43.1	455	45.5	2 444	1 990	469	2.04	2.90
Ridgely village, Platte County	23	15	53.3	13	53.8	2	50.0	8	6	1	2.78	3.47
Ridgeway city, Harrison County	221	147	40.1	115	33.0	18	44.4	74	65	37	2.40	2.92
Risco city, New Madrid County	165	116	41.4	99	39.4	15	60.0	49	44	22	2.38	2.89
Ritchey town, Newton County	35	22	45.5	14	35.7	3	100.0	13	12	5	2.17	2.82
River Bend village, Jackson County	5	4	-	4	-	-	(X)	1	1	-	2.00	2.25
Riverside city, Platte County	1 222	727	49.7	490	41.6	157	68.8	495	406	62	2.28	2.91
Riverview village, St. Louis County	1 331	789	53.4	438	42.7	281	67.6	542	459	129	2.35	3.03
Rives town, Dunklin County	38	26	46.2	22	40.9	2	100.0	12	11	7	2.32	2.85
Rocheport city, Boone County	101	56	37.5	46	41.3	6	16.7	45	38	18	2.06	2.73
Rockaway Beach city, Taney County	274	170	35.9	147	32.7	16	56.3	104	85	30	2.11	2.64
Rock Hill city, St. Louis County	2 048	1 296	41.2	951	41.6	270	40.0	752	660	216	2.33	2.98
Rock Port city, Atchison County	647	369	40.9	323	38.1	32	65.6	278	260	170	2.08	2.79
Rockville city, Bates County	77	40	40.0	29	31.0	6	66.7	37	32	18	2.10	2.83
Rogersville city	583	410	61.5	308	54.9	70	90.0	173	155	63	2.58	3.13
Greene County (part)	12	9	44.4	9	44.4	-	(X)	3	3	1	2.42	2.89
Webster County (part)	571	401	61.8	299	55.2	70	90.0	170	152	62	2.59	3.13
Rolla city, Phelps County	6 514	3 545	48.1	2 669	42.4	688	67.6	2 969	2 339	745	2.20	2.88
Roscoe village, St. Clair County	49	31	29.0	25	28.0	6	33.3	18	14	8	2.29	2.77
Rosebud city, Gasconade County	155	103	47.6	86	39.5	13	92.3	52	50	27	2.35	2.88
Rosendale city, Andrew County	69	50	52.0	36	50.0	11	63.6	19	13	4	2.61	3.06
Rothville village, Chariton County	39	24	54.2	19	57.9	3	66.7	15	14	7	2.38	3.13
Rush Hill village, Audrain County	53	40	45.0	32	40.6	4	25.0	13	11	7	2.45	2.80

Table 8. **Households and Families: 2000**—Con.

[For information on confidentiality protection, nonsampling error, and definitions, see text]

State County Place	Total households	Family households: Total: Number	Family households: Total: Percent with own children under 18 years	Family households: Married-couple family: Number	Family households: Married-couple family: Percent with own children under 18 years	Family households: Female householder, no husband present: Number	Family households: Female householder, no husband present: Percent with own children under 18 years	Nonfamily households: Total	Nonfamily households: Householder living alone: Total	Nonfamily households: Householder living alone: 65 years and over	Average size: Households	Average size: Families
PLACE—Con.												
Rushville town, Buchanan County	113	79	49.4	61	44.3	8	62.5	34	29	14	2.48	2.99
Russellville city, Cole County	305	203	58.1	153	51.6	40	77.5	102	93	49	2.49	3.14
Rutledge town, Scotland County	41	26	42.3	20	45.0	5	40.0	15	15	7	2.51	3.38
Saginaw village, Newton County	115	78	39.7	69	40.6	6	33.3	37	27	7	2.40	2.88
St. Ann city, St. Louis County	6 190	3 445	46.3	2 313	40.6	884	60.9	2 745	2 307	819	2.19	2.90
St. Charles city, St. Charles County	24 210	15 321	47.6	11 970	43.5	2 479	63.5	8 889	7 160	2 194	2.38	2.98
St. Clair city, Franklin County	1 765	1 143	54.2	798	47.4	251	73.7	622	537	247	2.44	3.05
St. Cloud village, Crawford County	24	19	47.4	12	33.3	4	75.0	5	5	2	2.33	2.68
Ste. Genevieve city, Ste. Genevieve County	1 818	1 155	43.5	904	37.1	193	64.8	663	597	347	2.29	2.90
St. Elizabeth village, Miller County	91	64	53.1	61	54.1	1	-	27	25	18	2.73	3.39
St. George city, St. Louis County	700	323	35.3	231	30.7	77	50.6	377	344	182	1.84	2.68
St. James city, Phelps County	1 504	955	48.3	717	41.0	186	71.0	549	502	278	2.32	2.93
St. John city, St. Louis County	2 774	1 767	47.0	1 192	43.2	444	57.7	1 007	810	296	2.44	3.03
St. Joseph city, Buchanan County	29 026	18 463	47.3	13 545	42.1	3 726	62.4	10 563	8 830	3 839	2.39	2.98
St. Louis city	147 076	76 976	48.6	38 470	41.5	31 359	58.3	70 100	59 269	18 978	2.30	3.19
St. Martins city, Cole County	391	277	59.2	225	55.1	38	76.3	114	107	38	2.62	3.16
St. Mary city, Ste. Genevieve County	167	100	39.0	80	40.0	15	26.7	67	54	25	2.26	2.93
St. Paul city, St. Charles County	506	448	56.0	419	55.6	18	55.6	58	45	25	3.23	3.45
St. Peters city, St. Charles County	18 435	13 939	56.0	11 573	54.7	1 780	64.2	4 496	3 734	1 175	2.78	3.24
St. Robert city, Pulaski County	1 219	689	55.3	484	48.6	148	69.6	530	445	73	2.25	2.98
St. Thomas town, Cole County	102	80	47.5	67	46.3	12	58.3	22	18	13	2.81	3.21
Salem city, Dent County	2 115	1 268	47.0	938	39.3	269	69.5	847	767	447	2.21	2.86
Salisbury city, Chariton County	744	475	46.5	390	42.6	67	67.2	269	254	152	2.30	2.93
Sappington CDP, St. Louis County	3 403	2 038	35.2	1 678	33.0	280	47.9	1 365	1 242	672	2.14	2.81
Sarcoxie city, Jasper County	559	360	48.3	284	45.4	59	64.4	199	179	109	2.36	2.99
Savannah city, Andrew County	1 927	1 267	48.9	998	44.1	210	66.2	660	596	338	2.38	2.99
Schell City city, Vernon County	128	85	41.2	71	39.4	9	66.7	43	42	19	2.23	2.78
Scotsdale town, Jefferson County	66	59	52.5	47	44.7	9	77.8	7	5	-	3.20	3.29
Scott City city	1 801	1 288	49.1	969	45.0	239	61.5	513	446	189	2.54	3.02
Cape Girardeau County (part)	-	-	(X)	-	(X)	-	(X)	-	-	-	-	-
Scott County (part)	1 801	1 288	49.1	969	45.0	239	61.5	513	446	189	2.54	3.02
Sedalia city, Pettis County	8 628	5 227	47.5	3 797	41.9	1 085	64.1	3 401	2 858	1 272	2.32	2.94
Sedgewickville village, Bollinger County	69	54	57.4	46	58.7	5	60.0	15	12	8	2.86	3.26
Seligman city, Barry County	317	223	49.3	159	47.2	41	48.8	94	71	27	2.77	3.23
Senath city, Dunklin County	688	428	42.3	330	38.5	75	61.3	260	235	140	2.26	2.89
Seneca city, Newton County	820	576	50.0	448	45.8	107	61.7	244	227	119	2.49	3.00
Seymour city, Webster County	711	480	52.1	358	48.6	93	60.2	231	209	132	2.50	3.08
Shelbina city, Shelby County	843	503	47.7	392	40.8	78	73.1	340	316	191	2.19	2.91
Shelbyville city, Shelby County	262	164	48.8	134	45.5	24	70.8	98	94	50	2.26	2.95
Sheldon city, Vernon County	209	146	44.5	123	39.8	19	63.2	63	55	29	2.49	3.03
Shell Knob CDP	651	462	21.0	416	18.3	29	37.9	189	163	106	2.14	2.51
Barry County (part)	511	368	17.9	339	16.8	18	16.7	143	125	83	2.10	2.46
Stone County (part)	140	94	33.0	77	24.7	11	72.7	46	38	23	2.27	2.70
Sheridan town, Worth County	97	52	34.6	42	28.6	9	55.6	45	42	28	1.91	2.54
Shoal Creek Drive village, Newton County	133	104	41.3	86	39.5	9	55.6	29	28	13	2.60	2.92
Shoal Creek Estates town, Newton County	19	18	44.4	17	41.2	-	(X)	1	-	-	2.68	2.67
Shrewsbury city, St. Louis County	3 266	1 408	40.2	1 109	38.0	246	51.2	1 858	1 551	734	1.91	2.80
Sibley village, Jackson County	128	95	50.5	90	48.9	3	66.7	33	26	12	2.71	3.18
Sikeston city	6 779	4 603	49.3	3 164	41.4	1 210	69.3	2 176	1 936	887	2.45	2.98
New Madrid County (part)	461	302	38.4	248	35.9	41	43.9	159	141	61	2.21	2.76
Scott County (part)	6 318	4 301	50.0	2 916	41.9	1 169	70.2	2 017	1 795	826	2.47	3.00
Silex village, Lincoln County	80	59	45.8	43	44.2	13	46.2	21	17	5	2.58	2.97
Silver Creek village, Newton County	238	191	31.9	169	30.8	16	43.8	47	38	21	2.55	2.83
Skidmore city, Nodaway County	148	96	45.8	77	40.3	11	63.6	52	47	19	2.31	2.89
Slater city, Saline County	895	540	46.5	384	40.9	112	58.9	355	327	196	2.26	2.88
Smithton city, Pettis County	189	145	56.6	101	51.5	36	69.4	44	38	18	2.70	3.08
Smithville city, Clay County	2 067	1 530	55.4	1 295	52.0	182	76.9	537	462	177	2.62	3.07
South Gifford village, Macon County	24	19	57.9	13	53.8	3	66.7	5	4	-	3.00	3.16
South Gorin town, Scotland County	55	32	65.6	27	63.0	4	75.0	23	22	15	2.60	3.53
South Greenfield village, Dade County	54	40	52.5	33	45.5	4	100.0	14	12	4	2.52	2.90
South Lineville town, Mercer County	15	11	36.4	10	40.0	1	-	4	4	2	2.47	2.91
South West City town, McDonald County	311	214	60.7	159	55.3	37	78.4	97	82	35	2.75	3.31
Spanish Lake CDP, St. Louis County	8 381	5 674	56.5	3 300	46.7	1 978	72.5	2 707	2 315	743	2.54	3.09
Sparta city, Christian County	463	324	54.0	228	46.1	71	76.1	139	123	63	2.47	2.92
Spickard city, Grundy County	142	79	48.1	61	39.3	14	71.4	63	53	24	2.22	2.96
Spokane CDP, Christian County	38	35	68.6	30	63.3	5	100.0	3	3	2	3.50	3.69
Springfield city	64 691	35 682	43.5	26 299	37.5	7 037	61.6	29 009	22 813	7 508	2.17	2.82
Christian County (part)	2	-	(X)	-	(X)	-	(X)	2	-	-	2.00	-
Greene County (part)	64 689	35 682	43.5	26 299	37.5	7 037	61.6	29 007	22 813	7 508	2.17	2.82
Stanberry city, Gentry County	508	343	42.3	284	39.4	46	63.0	165	159	108	2.32	2.91
Stark City town, Newton County	59	42	45.2	35	40.0	4	75.0	17	15	8	2.64	3.10
Steele city, Pemiscot County	887	583	48.4	387	41.3	152	65.1	304	272	138	2.49	3.11
Steelville city, Crawford County	616	349	45.6	254	38.2	84	67.9	267	230	128	2.18	2.88
Stella town, Newton County	74	47	46.8	36	41.7	7	57.1	27	23	13	2.41	2.98
Stewartsville city, DeKalb County	288	211	48.8	166	47.0	28	57.1	77	70	41	2.64	3.12
Stockton city, Cedar County	814	474	43.7	381	38.1	70	67.1	340	317	193	2.14	2.85
Stotesbury town, Vernon County	14	12	50.0	8	50.0	4	50.0	2	2	1	3.07	3.25
Stotts City city, Lawrence County	98	64	46.9	48	47.9	11	36.4	34	30	11	2.55	3.11
Stoutland village	81	52	38.5	40	40.0	9	22.2	29	28	7	2.19	2.81
Camden County (part)	65	42	45.2	33	48.5	6	16.7	23	23	7	2.25	2.93
Laclede County (part)	16	10	10.0	7	-	3	33.3	6	5	-	1.94	2.30

Table 8. **Households and Families: 2000**—Con.

[For information on confidentiality protection, nonsampling error, and definitions, see text]

State County Place	Total households	Family households: Total: Number	Family households: Total: Percent with own children under 18 years	Family households: Married-couple family: Number	Family households: Married-couple family: Percent with own children under 18 years	Family households: Female householder, no husband present: Number	Family households: Female householder, no husband present: Percent with own children under 18 years	Nonfamily households: Total	Nonfamily households: Householder living alone: Total	Nonfamily households: Householder living alone: 65 years and over	Average size: Households	Average size: Families
PLACE—Con.												
Stoutsville village, Monroe County	24	15	6.7	15	6.7	-	(X)	9	8	2	1.83	2.20
Stover city, Morgan County	419	275	40.0	223	34.1	34	64.7	144	132	78	2.21	2.73
Strafford city, Greene County	683	499	56.5	376	51.6	84	73.8	184	155	58	2.62	3.08
Strasburg city, Cass County	51	35	48.6	28	42.9	3	66.7	16	12	8	2.67	3.23
Sturgeon city, Boone County	382	260	46.5	201	42.3	37	59.5	122	106	62	2.42	2.91
Sugar Creek city	1 633	1 049	38.6	754	35.7	197	39.6	584	490	170	2.35	2.87
Clay County (part)	-	-	(X)	-	(X)	-	(X)	-	-	-	-	-
Jackson County (part)	1 633	1 049	38.6	754	35.7	197	39.6	584	490	170	2.35	2.87
Sullivan city	2 585	1 682	48.5	1 249	42.8	330	64.8	903	772	399	2.40	2.97
Crawford County (part)	539	367	48.0	291	43.6	58	67.2	172	145	65	2.46	2.97
Franklin County (part)	2 046	1 315	48.7	958	42.6	272	64.3	731	627	334	2.39	2.97
Summersville city	236	149	53.0	121	46.3	25	84.0	87	84	59	2.31	2.96
Shannon County (part)	32	21	52.4	18	44.4	2	100.0	11	11	9	2.19	2.81
Texas County (part)	204	128	53.1	103	46.6	23	82.6	76	73	50	2.32	2.98
Sumner town, Chariton County	66	35	42.9	25	36.0	5	80.0	31	28	15	2.15	3.06
Sundown village, Ozark County	17	14	28.6	13	23.1	1	100.0	3	3	2	2.24	2.43
Sunrise Beach village	171	112	23.2	101	18.8	8	62.5	59	48	25	2.15	2.52
Camden County (part)	125	82	25.6	71	19.7	8	62.5	43	34	19	2.18	2.52
Morgan County (part)	46	30	16.7	30	16.7	-	(X)	16	14	6	2.09	2.50
Sunset Hills city, St. Louis County	3 217	2 352	36.4	2 114	36.3	178	37.6	865	778	517	2.46	2.94
Sweet Springs city, Saline County	612	418	49.3	351	48.1	41	51.2	194	176	98	2.48	3.06
Sycamore Hills village, St. Louis County	289	180	51.7	142	52.8	30	40.0	109	93	31	2.50	3.22
Syracuse city, Morgan County	70	51	43.1	44	38.6	5	60.0	19	14	2	2.46	2.78
Table Rock village, Taney County	96	69	34.8	58	34.5	6	16.7	27	20	1	2.39	2.74
Tallapoosa city, New Madrid County	73	55	49.1	36	41.7	13	61.5	18	14	7	2.79	3.22
Taneyville village, Taney County	134	91	60.4	66	57.6	21	66.7	43	29	18	2.68	3.23
Taos city, Cole County	312	238	55.9	211	55.0	21	57.1	74	64	28	2.79	3.28
Tarkio city, Atchison County	749	469	43.1	360	36.9	75	62.7	280	252	134	2.26	2.87
Tarrants village, Pike County	15	10	10.0	10	10.0	-	(X)	5	3	2	2.00	2.30
Thayer city, Oregon County	931	572	46.0	439	40.5	102	65.7	359	336	182	2.26	2.91
Theodosia village, Ozark County	112	75	26.7	59	22.0	12	41.7	37	35	18	2.14	2.59
Tightwad village, Henry County	28	18	33.3	18	33.3	-	(X)	10	7	4	2.25	2.78
Tina village, Carroll County	72	56	44.6	47	38.3	5	80.0	16	16	11	2.68	3.07
Tindall town, Grundy County	29	19	47.4	15	40.0	4	75.0	10	8	2	2.24	2.68
Tipton city, Moniteau County	872	558	49.6	432	42.1	94	76.6	314	282	170	2.33	2.94
Town and Country city, St. Louis County	3 593	2 848	42.4	2 659	42.2	146	45.9	745	673	380	2.69	3.08
Tracy city, Platte County	79	61	44.3	53	41.5	6	50.0	18	16	6	2.70	3.07
Trenton city, Grundy County	2 673	1 640	41.8	1 309	35.2	250	68.4	1 033	941	523	2.19	2.81
Trimble city, Clinton County	188	117	53.0	96	52.1	12	50.0	71	65	34	2.40	3.13
Triplett city, Chariton County	27	18	44.4	15	33.3	2	100.0	9	9	5	2.37	3.00
Troy city, Lincoln County	2 521	1 748	57.4	1 302	51.1	368	76.4	773	671	316	2.56	3.10
Truesdale city, Warren County	145	95	53.7	59	52.5	24	58.3	50	42	12	2.74	3.45
Truxton village, Lincoln County	35	28	39.3	19	42.1	5	20.0	7	5	-	2.74	2.79
Turney village, Clinton County	62	49	34.7	38	28.9	8	50.0	13	11	4	2.50	2.71
Tuscumbia town, Miller County	57	41	41.5	31	32.3	8	62.5	16	14	9	2.35	2.68
Twin Bridges village, Laclede County	13	11	81.8	9	77.8	1	100.0	2	1	1	3.23	3.45
Twin Oaks village, St. Louis County	166	111	31.5	96	28.1	14	50.0	55	48	17	2.18	2.69
Umber View Heights village, Cedar County	25	18	22.2	18	22.2	-	(X)	7	6	3	2.08	2.39
Union city, Franklin County	2 940	2 003	52.5	1 550	48.3	339	64.9	937	789	325	2.56	3.10
Union Star town, DeKalb County	183	108	57.4	93	55.9	13	61.5	75	65	36	2.37	3.15
Unionville city, Putnam County	913	530	46.2	398	39.7	94	64.9	383	352	206	2.17	2.89
Unity Village village, Jackson County	81	19	10.5	15	-	3	66.7	62	58	17	1.35	2.21
University City city, St. Louis County	16 453	9 119	42.7	5 974	39.9	2 677	50.2	7 334	5 625	1 684	2.25	2.96
Uplands Park village, St. Louis County	166	130	26.2	75	22.7	41	26.8	36	31	16	2.77	3.05
Urbana city, Dallas County	173	104	50.0	74	40.5	27	77.8	69	61	36	2.30	3.01
Urich city, Henry County	219	139	43.9	108	40.7	22	50.0	80	77	37	2.28	2.91
Utica village, Livingston County	101	80	41.3	67	38.8	6	66.7	21	17	8	2.71	3.03
Valley Park city, St. Louis County	2 603	1 664	58.1	1 260	55.0	295	71.5	939	735	159	2.45	3.06
Van Buren town, Carter County	390	223	45.3	168	41.7	43	53.5	167	158	92	2.07	2.76
Vandalia city	1 176	702	42.9	521	37.0	141	62.4	474	441	237	2.15	2.81
Audrain County (part)	1 176	702	42.9	521	37.0	141	62.4	474	441	237	2.15	2.81
Ralls County (part)	-	-	(X)	-	(X)	-	(X)	-	-	-	-	-
Vandiver village, Audrain County	33	25	48.0	22	45.5	3	66.7	8	7	6	2.52	2.92
Vanduser village, Scott County	84	59	50.8	41	53.7	13	38.5	25	23	13	2.58	3.15
Velda City city, St. Louis County	610	429	40.3	180	29.4	219	46.6	181	168	55	2.65	3.20
Velda Village Hills village, St. Louis County	428	314	31.8	154	27.9	134	38.8	114	100	33	2.55	2.99
Verona town, Lawrence County	238	171	49.7	129	48.8	26	53.8	67	55	32	3.00	3.52
Versailles city, Morgan County	1 077	637	50.1	477	43.8	133	67.7	440	395	223	2.25	2.95
Viburnum city, Iron County	302	225	49.3	190	43.2	28	85.7	77	67	25	2.60	3.03
Vienna city, Maries County	257	139	44.6	99	42.4	25	40.0	118	114	71	2.11	2.94
Village of Four Seasons village, Camden County	641	496	30.0	436	23.6	45	77.8	145	117	33	2.33	2.62
Villa Ridge CDP, Franklin County	869	679	48.5	578	46.2	73	58.9	190	150	53	2.78	3.14
Vinita Park city, St. Louis County	752	516	50.0	277	44.8	189	60.3	236	198	53	2.56	3.10
Vinita Terrace village, St. Louis County	117	86	39.5	56	33.9	25	44.0	31	27	7	2.50	2.93
Vista village, St. Clair County	20	18	50.0	15	40.0	2	100.0	2	2	-	2.75	2.89
Waco town, Jasper County	37	27	40.7	22	31.8	5	80.0	10	9	3	2.32	2.78
Walker city, Vernon County	110	85	47.1	66	40.9	13	53.8	25	22	10	2.50	2.82
Walnut Grove city, Greene County	264	165	52.7	133	49.6	25	72.0	99	90	56	2.39	3.08
Wardell town, Pemiscot County	110	78	47.4	53	35.8	20	70.0	32	29	17	2.53	3.01
Wardsville village, Cole County	343	276	56.5	247	55.1	22	63.6	67	60	29	2.85	3.23
Warrensburg city, Johnson County	5 951	3 034	52.1	2 291	47.2	590	74.9	2 917	1 835	504	2.29	2.93

Table 8. **Households and Families: 2000**—Con.

[For information on confidentiality protection, nonsampling error, and definitions, see text]

State County Place	Total households	Family households: Total: Number	Family households: Total: Percent with own children under 18 years	Family households: Married-couple family: Number	Family households: Married-couple family: Percent with own children under 18 years	Family households: Female householder, no husband present: Number	Family households: Female householder, no husband present: Percent with own children under 18 years	Nonfamily households: Total	Nonfamily households: Householder living alone: Total	Nonfamily households: Householder living alone: 65 years and over	Average size: Households	Average size: Families
PLACE—Con.												
Warrenton city, Warren County	1 985	1 363	55.2	1 008	50.2	269	71.7	622	527	217	2.59	3.14
Warsaw city, Benton County	923	539	41.4	413	34.1	99	66.7	384	356	198	2.12	2.78
Warson Woods city, St. Louis County	781	615	39.3	567	39.5	34	44.1	166	154	109	2.54	2.93
Washburn city, Barry County	175	122	54.9	86	46.5	28	67.9	53	47	25	2.56	3.01
Washington city, Franklin County	5 258	3 503	49.1	2 823	46.7	480	59.2	1 755	1 491	641	2.46	3.04
Watson village, Atchison County	40	32	53.1	28	46.4	4	100.0	8	7	2	3.03	3.38
Waverly city, Lafayette County	314	204	41.2	173	37.0	23	60.9	110	100	53	2.33	2.93
Wayland city, Clark County	196	112	40.2	82	30.5	17	76.5	84	75	48	2.17	2.83
Waynesville city, Pulaski County	1 428	923	50.3	709	43.0	166	78.3	505	447	150	2.34	2.93
Weatherby town, DeKalb County	52	33	42.4	27	44.4	6	33.3	19	17	7	2.37	3.09
Weatherby Lake city, Platte County	700	589	38.9	552	37.5	22	63.6	111	89	17	2.67	2.88
Weaubleau city, Hickory County	220	133	48.1	104	43.3	20	65.0	87	73	43	2.35	3.02
Webb City city, Jasper County	3 808	2 602	54.5	1 925	48.2	535	74.6	1 206	1 015	500	2.55	3.09
Webster Groves city, St. Louis County	9 498	6 148	47.9	5 115	47.1	852	53.1	3 350	2 907	1 463	2.39	3.03
Weldon Spring city, St. Charles County	1 880	1 463	45.9	1 375	45.3	64	53.1	417	378	224	2.66	3.09
Weldon Spring Heights town, St. Charles County	32	27	25.9	24	25.0	2	-	5	4	3	2.47	2.67
Wellington city, Lafayette County	343	219	43.8	172	39.0	40	55.0	124	112	55	2.26	2.85
Wellston city, St. Louis County	779	579	49.2	174	36.2	350	56.0	200	184	74	3.08	3.64
Wellsville city, Montgomery County	533	347	50.1	266	44.0	61	75.4	186	162	83	2.48	3.08
Wentworth village, Newton County	58	42	42.9	30	36.7	10	60.0	16	12	8	2.43	2.81
Wentzville city, St. Charles County	2 456	1 847	57.8	1 339	50.5	421	79.1	609	509	223	2.76	3.20
West Alton city, St. Charles County	211	148	47.3	110	45.5	25	56.0	63	53	15	2.72	3.26
Westboro city, Atchison County	66	48	52.1	40	45.0	7	85.7	18	17	6	2.47	2.98
West Line village, Cass County	35	28	25.0	21	23.8	3	33.3	7	7	3	2.71	3.00
Weston city, Platte County	676	459	47.1	363	42.1	62	62.9	217	195	82	2.40	2.95
Westphalia city, Osage County	137	85	49.4	65	47.7	17	47.1	52	48	25	2.34	3.02
West Plains city, Howell County	4 518	2 911	48.2	2 197	41.8	580	70.3	1 607	1 451	758	2.29	2.87
Westwood village, St. Louis County	120	93	36.6	90	36.7	1	100.0	27	24	17	2.37	2.72
Wheatland city, Hickory County	192	106	41.5	71	36.6	26	50.0	86	81	59	2.02	2.75
Wheaton city, Barry County	285	197	53.3	155	47.1	30	80.0	88	78	52	2.53	3.05
Wheeling city, Livingston County	100	71	47.9	59	42.4	7	85.7	29	26	16	2.68	3.20
Whiteman AFB CDP, Johnson County	931	901	81.8	839	80.5	39	100.0	30	25	-	3.53	3.56
Whiteside village, Lincoln County	26	19	42.1	15	33.3	3	66.7	7	6	4	2.58	2.84
Whitewater town, Cape Girardeau County	48	37	21.6	31	16.1	5	40.0	11	11	6	2.35	2.76
Wilbur Park village, St. Louis County	207	141	41.1	105	39.0	29	51.7	66	60	29	2.29	2.81
Wildwood city, St. Louis County	10 837	9 244	59.8	8 562	59.2	502	68.5	1 593	1 343	429	3.02	3.32
Willard city, Greene County	1 154	909	58.0	748	54.4	130	76.2	245	216	113	2.76	3.14
Williamsville city, Wayne County	161	108	42.6	88	37.5	17	64.7	53	49	32	2.35	2.87
Willow Springs city, Howell County	913	545	46.2	427	41.9	96	59.4	368	329	204	2.21	2.89
Wilson City village, Mississippi County	70	39	43.6	13	23.1	18	33.3	31	24	8	2.36	2.95
Winchester city, St. Louis County	599	425	51.8	314	49.7	86	57.0	174	140	49	2.58	3.06
Windsor city	1 280	849	46.3	665	39.7	134	69.4	431	377	207	2.38	2.91
Henry County (part)	1 244	819	46.4	639	39.6	132	69.7	425	371	203	2.37	2.90
Pettis County (part)	36	30	43.3	26	42.3	2	50.0	6	6	4	2.69	3.00
Winfield city, Lincoln County	293	183	54.6	115	47.8	52	67.3	110	90	30	2.42	3.01
Winona city, Shannon County	525	344	53.5	259	46.3	68	76.5	181	162	92	2.46	3.09
Winston village, Daviess County	97	67	46.3	52	38.5	14	71.4	30	27	13	2.55	3.06
Woods Heights city, Ray County	248	213	48.8	189	45.5	15	73.3	35	32	19	2.99	3.26
Woodson Terrace city, St. Louis County	1 689	1 103	46.8	733	43.0	282	56.0	586	476	186	2.48	3.04
Wooldridge village, Cooper County	18	11	63.6	8	75.0	2	-	7	5	1	2.61	3.18
Worth town, Worth County	39	26	50.0	21	42.9	4	75.0	13	9	7	2.41	2.88
Worthington village, Putnam County	42	27	48.1	19	42.1	5	60.0	15	12	3	2.12	2.56
Wright City city, Warren County	608	404	53.7	258	46.5	107	70.1	204	179	78	2.52	3.05
Wyaconda city, Clark County	138	84	39.3	65	36.9	14	50.0	54	48	27	2.25	2.87
Wyatt city, Mississippi County	163	108	42.6	78	35.9	22	68.2	55	50	34	2.23	2.69
Zalma village, Bollinger County	38	27	51.9	16	37.5	10	70.0	11	10	3	2.45	2.85

Table 9. **Household Relationship and Group Quarters Population: 2000**

[For information on confidentiality protection, nonsampling error, and definitions, see text]

State County County Subdivision Place	Household population							Group quarters population		
			Relationship to householder							
	Total	House-holder	Spouse	Child	Other relatives	Non-relatives	Under 18 years, child and other relatives	Total	Institution-alized population	Non-institution-alized population
The State	**5 433 153**	**2 194 594**	**1 140 866**	**1 632 535**	**215 253**	**249 905**	**1 389 818**	**162 058**	**90 430**	**71 628**
Adair County	22 187	9 669	4 404	5 290	450	2 374	4 643	2 790	300	2 490
Benton township	16 569	7 459	2 958	3 625	306	2 221	3 198	2 785	300	2 485
Kirksville city	14 203	6 583	2 310	2 859	280	2 171	2 522	2 785	300	2 485
Clay township	586	222	163	173	18	10	149	5	-	5
Liberty township	321	129	88	89	4	11	79	-	-	-
Morrow township	393	158	111	103	12	9	91	-	-	-
Nineveh township	1 369	555	336	410	40	28	349	-	-	-
Novinger city	534	225	115	157	24	13	134	-	-	-
Pettis township	675	294	179	158	15	29	144	-	-	-
Millard village	75	34	20	15	3	3	13	-	-	-
Polk township	551	206	136	166	15	28	143	-	-	-
Greentop city (part)	90	35	21	26	2	6	21	-	-	-
Salt River township	1 046	394	258	344	20	30	297	-	-	-
Brashear city	280	124	59	79	8	10	72	-	-	-
Walnut township	262	97	63	94	5	3	78	-	-	-
Wilson township	415	155	112	128	15	5	115	-	-	-
Gibbs village	100	34	20	32	12	2	32	-	-	-
Andrew County	16 228	6 273	3 933	5 024	456	542	4 253	264	245	19
Benton township	1 047	387	250	353	18	39	288	-	-	-
Bolckow city	234	89	48	81	4	12	65	-	-	-
Rosendale city	180	69	36	62	5	8	52	-	-	-
Clay township	259	101	68	74	8	8	63	-	-	-
Empire township	370	142	102	111	8	7	90	-	-	-
Jackson township	583	228	139	188	7	21	162	-	-	-
Fillmore city	211	83	43	73	3	9	67	-	-	-
Jefferson township	4 577	1 669	1 111	1 457	166	174	1 236	-	-	-
Country Club village	1 846	684	436	586	65	75	501	-	-	-
Lincoln township	1 113	441	270	327	27	48	276	-	-	-
Amazonia village	277	106	67	88	10	6	70	-	-	-
Monroe township	777	298	211	234	18	16	196	-	-	-
Cosby village	143	55	33	46	3	6	41	-	-	-
Nodaway township	5 870	2 378	1 354	1 796	172	170	1 533	178	159	19
Savannah city	4 584	1 927	998	1 385	133	141	1 196	178	159	19
Platte township	484	195	132	127	12	18	103	-	-	-
Rea city	56	24	16	14	-	2	12	-	-	-
Rochester township	1 148	434	296	357	20	41	306	86	86	-
Atchison County	6 133	2 722	1 518	1 591	123	179	1 381	297	290	7
Benton township	33	15	8	7	1	2	7	-	-	-
Buchanan township	92	43	24	20	1	4	18	-	-	-
Clark township	932	424	243	234	16	15	206	-	-	-
Fairfax city	645	301	159	161	12	12	138	-	-	-
Clay township	1 805	846	457	416	35	51	366	47	47	-
Rock Port city (part)	1 348	647	323	314	22	42	277	47	47	-
Colfax township	104	38	30	34	-	2	28	-	-	-
Dale township	245	99	75	64	4	3	44	-	-	-
Lincoln township	440	180	123	129	2	6	115	6	6	-
Westboro city	163	66	40	55	-	2	50	-	-	-
Nishnabotna township	193	72	48	61	3	9	47	-	-	-
Watson village	121	40	28	45	3	5	32	-	-	-
Polk township	282	119	72	73	6	12	60	-	-	-
Tarkio township	1 921	853	419	526	50	73	466	244	237	7
Tarkio city	1 691	749	360	468	47	67	419	244	237	7
Templeton township	86	33	19	27	5	2	24	-	-	-
Rock Port city (part)	-	-	-	-	-	-	-	-	-	-
Audrain County	23 920	9 844	5 434	7 135	664	843	6 185	1 933	1 839	94
Cuivre township	3 852	1 678	870	1 086	101	117	924	1 433	1 433	-
Farber city	411	170	96	111	15	19	94	-	-	-
Vandalia city (part)	2 529	1 176	521	684	69	79	580	-	-	-
Linn township	630	244	172	178	12	24	159	-	-	-
Laddonia city (part)	6	5	1	-	-	-	-	-	-	-
Rush Hill village	130	53	32	38	2	5	35	-	-	-
Loutre township	920	365	251	272	13	19	232	-	-	-
Benton City village	122	53	33	27	3	6	23	-	-	-
Martinsburg town	326	134	82	94	6	10	82	-	-	-
Prairie township	1 056	414	254	325	25	38	282	-	-	-
Laddonia city (part)	614	249	127	182	23	33	156	-	-	-
Saling township	1 218	318	256	597	33	14	522	-	-	-
Salt River township	9 597	4 050	2 208	2 714	254	371	2 370	281	215	66
Mexico city (part)	6 681	2 942	1 490	1 809	186	254	1 606	281	215	66
South Fork township	5 044	2 188	1 005	1 470	165	216	1 268	219	191	28
Mexico city (part)	4 139	1 862	757	1 177	148	195	1 007	219	191	28
Vandiver village	83	33	22	26	-	2	23	-	-	-
Wilson township	1 603	587	418	493	61	44	428	-	-	-
Centralia city (part)	-	-	-	-	-	-	-	-	-	-
Barry County	33 655	13 398	7 942	9 760	1 255	1 300	8 630	355	319	36
Ash township	876	328	201	288	31	28	256	-	-	-
Butterfield township	916	339	205	303	42	27	278	-	-	-
Butterfield village	397	136	77	152	22	10	134	-	-	-
Capps Creek township	570	202	137	202	12	17	177	-	-	-
Corsicana township	326	116	77	96	18	19	84	-	-	-
Crane Creek township	923	342	224	315	21	21	271	-	-	-
Exeter township	1 521	619	345	444	54	59	388	-	-	-
Exeter city	707	303	141	210	22	31	194	-	-	-
Flat Creek township	5 311	2 183	1 236	1 553	157	182	1 352	151	135	16
Cassville city	2 808	1 194	598	813	87	116	723	82	66	16
Jenkins township	382	153	103	99	15	12	87	-	-	-
Kings Prairie township	948	330	213	331	31	43	297	20	14	6
Monett city (part)	-	-	-	-	-	-	-	-	-	-
Liberty township	1 105	424	285	310	46	40	285	-	-	-
McDonald township	882	310	213	277	44	38	246	-	-	-
McDowell township	275	104	68	84	12	7	59	-	-	-

Table 9. **Household Relationship and Group Quarters Population: 2000**—Con.

[For information on confidentiality protection, nonsampling error, and definitions, see text]

State County County Subdivision Place	Household population							Group quarters population		
			Relationship to householder							
	Total	House-holder	Spouse	Child	Other relatives	Non-relatives	Under 18 years, child and other relatives	Total	Institution-alized population	Non-institution-alized population
Barry County—Con.										
Mineral township	886	331	220	290	20	25	244	-	-	-
Monett township	5 722	2 295	1 145	1 729	258	295	1 538	184	170	14
Monett city (part)	4 991	2 024	940	1 510	238	279	1 341	178	170	8
Mountain township	299	120	70	88	10	11	74	-	-	-
Ozark township	879	314	230	291	28	16	251	-	-	-
Pioneer township	186	71	40	59	9	7	47	-	-	-
Pleasant Ridge township	429	157	106	137	17	12	123	-	-	-
Purdy township	2 031	784	441	651	83	72	573	-	-	-
Purdy city	1 103	432	218	367	48	38	321	-	-	-
Roaring River township	1 396	611	383	303	44	55	267	-	-	-
Chain-O-Lakes village	127	64	37	15	7	4	17	-	-	-
Shell Knob township	1 181	524	341	241	32	43	218	-	-	-
Shell Knob CDP (part)	549	249	162	111	12	15	96	-	-	-
Sugar Creek township	1 969	717	396	613	136	107	592	-	-	-
Seligman city	877	317	159	269	70	62	259	-	-	-
Washburn township	1 070	414	243	329	35	49	285	-	-	-
Washburn city	448	175	86	142	17	28	122	-	-	-
Wheaton township	1 138	434	259	359	41	45	321	-	-	-
Wheaton city	721	285	155	233	16	32	202	-	-	-
White River township	2 434	1 176	761	368	59	70	317	-	-	-
Arrow Point village	133	62	39	21	5	6	22	-	-	-
Emerald Beach village	250	120	77	39	7	7	33	-	-	-
Shell Knob CDP (part)	526	262	177	57	18	12	43	-	-	-
Barton County	12 369	4 895	2 845	3 791	385	453	3 334	172	150	22
Barton City township	256	95	73	75	8	5	70	-	-	-
Central township	512	202	129	159	9	13	135	-	-	-
City township	4 305	1 835	884	1 265	131	190	1 135	120	110	10
Lamar city	4 305	1 835	884	1 265	131	190	1 135	120	110	10
Doylesport township	245	89	60	87	3	6	68	-	-	-
Golden City township	1 254	517	268	372	54	43	327	17	9	8
Golden City city	876	369	175	251	45	36	232	8	-	8
Lamar township	1 534	565	402	481	38	48	410	35	31	4
Lamar Heights village	216	89	47	64	4	12	56	-	-	-
Leroy township	238	99	59	72	5	3	59	-	-	-
Liberal city (part)	19	18	1	-	-	-	-	-	-	-
Milford township	290	117	73	82	6	12	69	-	-	-
Milford village	52	20	11	15	2	4	12	-	-	-
Nashville township	396	143	98	135	13	7	118	-	-	-
Newport township	354	109	75	141	14	15	116	-	-	-
Northfork township	256	95	71	84	-	6	70	-	-	-
Ozark township	1 102	425	241	363	34	39	338	-	-	-
Burgess town	70	25	16	27	-	2	20	-	-	-
Liberal city (part)	760	310	154	251	15	30	227	-	-	-
Richland township	611	220	160	186	23	22	155	-	-	-
South West township	669	249	156	203	32	29	188	-	-	-
Mindenmines city	409	149	83	133	21	23	127	-	-	-
Union township	347	135	96	86	15	15	76	-	-	-
Bates County	16 374	6 511	3 830	4 884	503	646	4 299	279	279	-
Charlotte township	367	137	102	104	7	17	89	-	-	-
Deepwater township	247	108	65	57	7	10	49	-	-	-
Deer Creek township	2 104	801	502	666	68	67	590	58	58	-
Adrian city (part)	1 453	557	333	462	51	50	413	58	58	-
East Boone township	482	175	121	151	16	19	136	-	-	-
Elkhart township	304	113	78	92	12	9	84	-	-	-
Grand River township	251	90	66	76	11	8	65	-	-	-
Homer township	449	167	99	139	24	20	119	-	-	-
Amoret city	211	81	37	70	14	9	59	-	-	-
Howard township	552	202	146	180	15	9	157	-	-	-
Hume town	337	122	83	113	11	8	100	-	-	-
Hudson township	229	92	65	62	5	5	55	-	-	-
Lone Oak township	293	106	72	95	6	14	75	-	-	-
Mingo township	235	93	60	71	5	6	65	-	-	-
Mound township	809	321	192	245	18	33	200	10	10	-
Adrian city (part)	259	125	60	64	3	7	48	10	10	-
Passaic town	40	14	6	13	5	2	13	-	-	-
Mount Pleasant township	4 849	2 064	1 045	1 353	161	226	1 200	211	211	-
Butler city	3 998	1 723	798	1 132	139	206	1 016	211	211	-
New Home township	222	87	57	58	12	8	60	-	-	-
Osage township	1 837	740	382	577	61	77	506	-	-	-
Rich Hill city	1 461	617	302	441	40	61	384	-	-	-
Pleasant Gap township	264	107	74	71	5	7	62	-	-	-
Prairie township	153	56	41	52	2	2	40	-	-	-
Rockville township	271	119	62	68	7	15	56	-	-	-
Rockville city	162	77	29	38	6	12	31	-	-	-
Shawnee township	277	103	74	79	15	6	78	-	-	-
Spruce township	288	116	73	89	6	4	78	-	-	-
Summit township	317	117	82	92	7	19	87	-	-	-
Walnut township	419	170	104	123	8	14	108	-	-	-
Foster village	130	52	32	45	1	-	41	-	-	-
West Boone township	582	215	138	194	14	21	178	-	-	-
Drexel city (part)	119	47	28	38	2	4	33	-	-	-
Merwin village	83	32	18	29	-	4	27	-	-	-
West Point township	573	212	130	190	11	30	162	-	-	-
Amsterdam city	281	102	58	94	9	18	81	-	-	-
Benton County	16 932	7 420	4 425	3 898	563	626	3 405	248	192	56
Alexander township	380	177	119	51	16	17	37	-	-	-
Cole township	1 819	843	519	326	52	79	283	-	-	-
Fristoe township	2 212	957	556	509	65	125	443	-	-	-
Lindsey township	4 090	1 829	1 019	920	165	157	812	125	91	34
Warsaw city	1 957	923	413	468	76	77	430	113	91	22
Tom township	1 861	884	541	284	91	61	247	17	-	17
Union township	1 392	617	382	276	59	58	261	-	-	-
White township	2 192	895	536	647	55	59	574	52	47	5

Table 9. **Household Relationship and Group Quarters Population: 2000**—Con.

[For information on confidentiality protection, nonsampling error, and definitions, see text]

State County County Subdivision Place	Household population							Group quarters population		
			Relationship to householder							
	Total	House-holder	Spouse	Child	Other relatives	Non-relatives	Under 18 years, child and other relatives	Total	Institution-alized population	Non-institution-alized population
Benton County—Con.										
White township—Con.										
Ionia town (part)	108	47	25	31	1	4	27	-	-	-
Lincoln city	979	418	216	297	23	25	272	47	47	-
Williams township	2 986	1 218	753	885	60	70	748	54	54	-
Cole Camp city	974	451	222	271	19	11	225	54	54	-
Bollinger County	11 865	4 576	2 921	3 659	357	352	3 078	164	75	89
Crooked Creek township	1 182	456	300	344	50	32	300	-	-	-
Filmore township	508	199	144	139	18	8	115	-	-	-
Liberty township	1 224	448	291	416	33	36	325	-	-	-
Lorance township	4 290	1 680	1 003	1 337	136	134	1 153	116	75	41
Glen Allen town	145	50	27	56	8	4	49	-	-	-
Marble Hill city	1 486	642	299	458	40	47	396	16	16	-
Scopus township	1 321	487	355	415	17	47	344	27	-	27
Union township	1 014	392	249	314	27	32	266	21	-	21
Wayne township	1 415	562	352	405	55	41	336	-	-	-
Zalma village	93	38	16	30	4	5	26	-	-	-
Whitewater township	911	352	227	289	21	22	239	-	-	-
Sedgewickville village	197	69	46	72	4	6	64	-	-	-
Boone County	126 519	53 094	24 177	33 980	3 538	11 730	30 153	8 935	982	7 953
Bourbon township	2 691	1 001	641	878	72	99	758	20	-	20
Sturgeon city	926	382	201	269	27	47	223	18	-	18
Cedar township	11 748	4 469	2 823	3 704	254	498	3 253	100	56	44
Ashland city	1 772	748	347	541	38	98	498	97	56	41
Columbia city (part)	680	218	185	253	11	13	230	-	-	-
Hartsburg town	108	54	25	24	1	4	18	-	-	-
McBaine town	17	9	-	5	-	3	5	-	-	-
Centralia township	4 590	1 840	1 062	1 430	83	175	1 256	84	81	3
Centralia city (part)	3 690	1 505	802	1 165	67	151	1 038	84	81	3
Columbia township	33 906	15 761	4 880	6 527	919	5 819	5 778	7 569	399	7 170
Columbia city (part)	24 783	12 127	2 911	3 857	665	5 223	3 443	7 569	399	7 170
Missouri township	62 194	25 734	12 123	17 874	1 840	4 623	15 997	1 140	446	694
Columbia city (part)	50 396	21 250	9 748	14 048	1 491	3 859	12 551	890	196	694
Rocheport city	208	101	46	42	9	10	35	-	-	-
Perche township	4 037	1 496	951	1 304	104	182	1 113	-	-	-
Harrisburg town	184	77	39	59	2	7	46	-	-	-
Rocky Fork township	7 353	2 793	1 697	2 263	266	334	1 998	22	-	22
Columbia city (part)	213	94	17	84	6	12	82	-	-	-
Hallsville city	978	404	213	312	19	30	283	-	-	-
Buchanan County	81 373	33 557	16 556	23 831	3 119	4 310	20 290	4 625	3 159	1 466
Agency township	1 232	442	326	398	27	39	345	-	-	-
Agency village	599	214	149	195	17	24	179	-	-	-
Bloomington township	699	256	178	214	26	25	182	-	-	-
De Kalb town	257	101	64	81	4	7	65	-	-	-
Center township	2 974	1 084	704	967	115	104	787	-	-	-
St. Joseph city (part)	970	362	201	325	43	39	271	-	-	-
Crawford township	982	380	248	285	22	47	228	-	-	-
Jackson township	516	188	124	158	24	22	138	-	-	-
Dearborn city (part)	-	-	-	-	-	-	-	-	-	-
Lake township	49	19	13	13	3	1	13	-	-	-
Marion township	1 226	476	314	377	29	30	302	-	-	-
Easton city	258	104	54	87	8	5	75	-	-	-
Platte township	416	166	112	107	14	17	93	-	-	-
Gower city (part)	23	10	7	5	1	-	3	-	-	-
Rush township	871	350	194	262	30	35	227	-	-	-
Lewis and Clark Village town	155	66	35	40	6	8	37	-	-	-
Rushville town	280	113	61	89	7	10	77	-	-	-
Tremont township	634	237	173	189	13	22	149	-	-	-
Washington township	71 076	29 698	14 000	20 658	2 783	3 937	17 654	4 618	3 159	1 459
St. Joseph city (part)	68 402	28 664	13 344	19 877	2 691	3 826	17 015	4 618	3 159	1 459
Wayne township	698	261	170	203	33	31	172	7	-	7
St. Joseph city (part)	-	-	-	-	-	-	-	-	-	-
Butler County	39 939	16 718	8 772	11 156	1 651	1 642	9 543	928	698	230
Ash Hill township	3 493	1 451	800	999	143	100	827	21	-	21
Fisk city	363	169	71	98	15	10	85	-	-	-
Qulin city	462	210	88	127	24	13	116	5	-	5
Beaver Dam township	3 963	1 561	1 026	1 108	122	146	948	-	-	-
Black River township	1 410	540	370	403	53	44	355	78	70	8
Cane Creek township	505	204	136	128	21	16	104	-	-	-
Coon Island township	219	83	47	68	10	11	62	-	-	-
Epps township	2 598	979	667	791	68	93	677	-	-	-
Gillis Bluff township	758	299	195	215	26	23	184	6	-	6
Neely township	1 259	511	256	383	65	44	336	-	-	-
Neelyville city	487	194	82	159	28	24	142	-	-	-
Poplar Bluff township	24 106	10 383	4 862	6 681	1 083	1 097	5 727	823	628	195
Poplar Bluff city	16 050	7 077	2 955	4 529	735	754	3 923	601	430	171
St. Francois township	1 628	707	413	380	60	68	323	-	-	-
Caldwell County	8 850	3 523	2 085	2 769	242	231	2 404	119	119	-
Breckenridge township	627	259	138	187	27	16	168	-	-	-
Breckenridge city	454	191	87	140	22	14	126	-	-	-
Davis township	1 238	513	255	396	26	48	356	58	58	-
Braymer city	910	392	183	287	9	39	252	-	-	-
Fairview township	161	64	43	50	2	2	33	-	-	-
Gomer township	298	110	79	91	15	3	78	-	-	-
Grant township	1 224	498	293	340	50	43	302	-	-	-
Polo city	582	239	118	165	31	29	150	-	-	-
Hamilton township	2 302	944	516	738	44	60	653	60	60	-
Hamilton city	1 753	744	370	554	32	53	486	60	60	-
Kidder township	891	331	217	295	25	23	265	-	-	-
Kidder city	271	109	63	90	6	3	77	-	-	-
Kingston township	542	215	134	167	16	10	129	1	1	-
Kingston city	286	123	67	82	10	4	73	1	1	-

Table 9. **Household Relationship and Group Quarters Population: 2000**—Con.

[For information on confidentiality protection, nonsampling error, and definitions, see text]

State County County Subdivision Place	Household population							Group quarters population		
			Relationship to householder							
	Total	House-holder	Spouse	Child	Other relatives	Non-relatives	Under 18 years, child and other relatives	Total	Institution-alized population	Non-institution-alized population
Caldwell County—Con.										
Lincoln township	471	184	118	152	10	7	131	-	-	-
Cowgill city	247	96	56	87	4	4	73	-	-	-
Mirabile township	362	132	96	122	6	6	104	-	-	-
New York township	256	98	72	79	6	1	68	-	-	-
Rockford township	478	175	124	152	15	12	117	-	-	-
Callaway County	36 932	14 416	8 228	11 314	1 151	1 823	9 945	3 834	2 837	997
Auxvasse township	1 041	411	238	313	33	46	277	-	-	-
Bourbon township	1 733	696	450	452	55	80	409	-	-	-
Caldwell township	481	166	128	166	9	12	141	-	-	-
Calwood township	998	381	235	290	41	51	272	41	-	41
Cedar township	2 408	899	579	775	81	74	663	-	-	-
Lake Mykee Town village	326	117	91	103	12	3	88	-	-	-
New Bloomfield city	599	237	120	210	17	15	184	-	-	-
Cleveland township	677	269	165	201	17	25	169	-	-	-
Cote Sans Dessein township	1 160	426	305	375	34	20	322	-	-	-
East Fulton township	7 210	2 992	1 506	2 094	206	412	1 843	2 657	2 650	7
Fulton city (part)	4 127	1 841	792	1 117	127	250	975	2 620	2 620	-
Guthrie township	580	203	138	204	19	16	177	-	-	-
Jackson township	2 053	803	438	631	55	126	557	8	-	8
Auxvasse city	893	381	183	248	27	54	218	8	-	8
Liberty township	798	282	193	261	16	46	219	-	-	-
McCredie township	584	226	141	172	7	38	147	-	-	-
Kingdom City village	121	51	28	31	2	9	26	-	-	-
Nine Mile Prairie township	764	301	192	212	32	27	186	-	-	-
Round Prairie township	935	321	222	311	27	54	282	-	-	-
St. Aubert township	1 716	636	423	547	46	64	473	38	38	-
Mokane city	188	77	38	56	4	13	50	-	-	-
Shamrock township	397	155	105	113	1	23	88	-	-	-
Summit township	7 936	2 973	1 785	2 579	239	360	2 285	35	35	-
Holts Summit city	2 900	1 124	569	948	102	157	852	35	35	-
Jefferson City city (part)	25	10	5	7	3	-	7	-	-	-
West Fulton township	5 461	2 276	985	1 618	233	349	1 435	1 055	114	941
Fulton city (part)	4 326	1 859	720	1 251	197	299	1 119	1 055	114	941
Camden County	36 429	15 779	9 751	8 220	1 056	1 623	7 154	622	392	230
Adair township	2 780	1 309	831	429	97	114	362	-	-	-
Climax Springs village	80	37	14	19	4	6	19	-	-	-
Auglaize township	2 217	852	555	663	77	70	576	10	-	10
Richland city (part)	102	44	19	28	7	4	27	-	-	-
Stoutland village (part)	146	65	33	45	3	-	35	-	-	-
Jackson township	663	253	170	188	22	30	162	-	-	-
Jasper township	5 027	2 374	1 559	706	154	234	616	-	-	-
Sunrise Beach village (part)	272	125	71	45	9	22	39	-	-	-
Kiheka township	4 231	1 648	936	1 292	138	217	1 148	6	-	6
Camdenton city (part)	1 198	496	201	387	52	62	343	6	-	6
Osage Beach city (part)	3	1	1	1	-	-	-	-	-	-
Niangua township	2 998	1 324	755	724	71	124	608	358	179	179
Camdenton city (part)	1 092	485	192	325	31	59	280	54	54	-
Osage township	4 658	2 055	1 264	968	119	252	841	68	68	-
Linn Creek city	257	94	39	83	16	25	79	23	23	-
Osage Beach city (part)	1 398	654	380	263	27	74	212	45	45	-
Osceola township	3 387	1 482	946	728	94	137	639	70	56	14
Camdenton city (part)	415	168	71	134	20	22	122	14	-	14
Pawhuska township	5 528	2 554	1 482	1 130	119	243	956	89	89	-
Lake Ozark city (part)	122	60	29	24	3	6	23	-	-	-
Osage Beach city (part)	1 883	889	432	399	59	104	338	89	89	-
Village of Four Seasons village	1 493	641	436	340	27	49	290	-	-	-
Russell township	2 483	990	653	666	86	88	593	12	-	12
Macks Creek city	267	109	57	87	6	8	84	-	-	-
Warren township	2 457	938	600	726	79	114	653	9	-	9
Cape Girardeau County	65 287	26 980	14 517	18 726	1 964	3 100	15 690	3 406	1 178	2 228
Apple Creek township	1 942	718	495	608	63	58	493	18	-	18
Oak Ridge town	202	82	52	55	7	6	42	-	-	-
Old Appleton town	82	28	22	28	1	3	25	-	-	-
Byrd township	15 498	6 056	3 751	4 918	339	434	4 164	195	195	-
Jackson city (part)	11 670	4 675	2 764	3 652	248	331	3 091	195	195	-
Cape Girardeau township	34 708	15 316	6 879	9 086	1 185	2 242	7 641	3 070	983	2 087
Cape Girardeau city (part)	32 021	14 288	6 266	8 232	1 100	2 135	6 939	3 070	983	2 087
Dutchtown village (part)	37	13	5	14	3	2	11	-	-	-
Jackson city (part)	43	18	10	10	3	2	8	-	-	-
Scott City city (part)	-	-	-	-	-	-	-	-	-	-
Hubble township	1 683	630	463	518	42	30	410	-	-	-
Allenville village	104	42	24	32	3	3	21	-	-	-
Dutchtown village (part)	62	23	16	16	7	-	19	-	-	-
Gordonville village	425	154	120	137	7	7	112	-	-	-
Whitewater town	113	48	31	31	3	-	20	-	-	-
Kinder township	999	369	269	308	37	16	261	-	-	-
Liberty township	483	166	131	151	20	15	130	-	-	-
Randol township	3 907	1 437	978	1 230	125	137	1 034	123	-	123
Cape Girardeau city (part)	258	92	38	97	14	17	97	-	-	-
Jackson city (part)	39	15	12	11	1	-	7	-	-	-
Shawnee township	3 460	1 271	885	1 128	84	92	928	-	-	-
Pocahontas town	127	45	28	47	3	4	39	-	-	-
Welch township	1 344	538	323	400	41	42	314	-	-	-
Delta city	517	204	108	164	22	19	132	-	-	-
Whitewater township	1 263	479	343	379	28	34	315	-	-	-
Carroll County	10 091	4 169	2 395	2 948	296	283	2 555	194	180	14
Carrollton township	4 161	1 797	904	1 183	131	146	1 041	194	180	14
Carrollton city (part)	3 633	1 597	757	1 024	119	136	895	194	180	14
Cherry Valley township	42	17	11	11	3	-	10	-	-	-
Combs township	260	96	71	86	3	4	78	-	-	-
De Witt township	265	109	74	71	7	4	55	-	-	-
De Witt city	120	42	28	41	6	3	34	-	-	-

Table 9. **Household Relationship and Group Quarters Population: 2000**—Con.

[For information on confidentiality protection, nonsampling error, and definitions, see text]

State County County Subdivision Place	Household population							Group quarters population		
			Relationship to householder							
	Total	House-holder	Spouse	Child	Other relatives	Non-relatives	Under 18 years, child and other relatives	Total	Institution-alized population	Non-institution-alized population
Carroll County—Con.										
Egypt township	1 008	447	237	272	30	22	234	-	-	-
Norborne city	805	358	179	222	26	20	201	-	-	-
Eugene township	184	69	48	54	8	5	45	-	-	-
Fairfield township	194	79	50	56	5	4	49	-	-	-
Hill township	239	88	64	80	6	1	68	-	-	-
Hurricane township	696	283	168	213	17	15	185	-	-	-
Hale city	473	190	99	156	14	14	143	-	-	-
Leslie township	175	65	39	59	7	5	56	-	-	-
Moss Creek township	84	34	23	18	4	5	19	-	-	-
Prairie township	198	82	60	48	8	-	45	-	-	-
Ridge township	549	220	133	165	13	18	147	-	-	-
Bosworth city	382	153	87	119	9	14	110	-	-	-
Rockford township	112	45	31	28	2	6	20	-	-	-
Stokes Mound township	431	168	114	130	9	10	113	-	-	-
Tina village	193	72	47	66	3	5	56	-	-	-
Sugartree township	25	8	6	11	-	-	8	-	-	-
Trotter township	276	102	74	91	6	3	72	-	-	-
Van Horn township	521	198	136	163	14	10	144	-	-	-
Bogard city	234	98	62	63	6	5	58	-	-	-
Wakenda township	467	186	103	145	20	13	116	-	-	-
Carrollton city (part)	295	119	55	94	15	12	82	-	-	-
Washington township	204	76	49	64	3	12	50	-	-	-
Carter County	5 856	2 378	1 365	1 712	212	189	1 464	85	45	40
Carter township	2 181	953	517	573	71	67	502	45	45	-
Van Buren town	806	390	168	197	27	24	171	39	39	-
Jackson township	696	270	157	212	26	31	172	-	-	-
Ellsinore city (part)	-	-	-	-	-	-	-	-	-	-
Johnson township	2 384	908	549	758	91	78	645	12	-	12
Ellsinore city (part)	357	162	77	95	13	10	77	6	-	6
Grandin city	230	90	49	72	7	12	59	6	-	6
Kelly township	255	107	62	71	11	4	59	-	-	-
Pike township	340	140	80	98	13	9	86	28	-	28
Cass County	81 126	30 168	19 181	26 276	2 615	2 886	22 782	966	880	86
Austin township	1 674	650	420	510	44	50	439	-	-	-
Archie city	890	360	205	282	19	24	248	-	-	-
Big Creek township	3 399	1 223	986	1 026	90	74	854	-	-	-
Lake Winnebago city	902	350	271	237	24	20	191	-	-	-
Lee's Summit city (part)	1 180	395	348	387	29	21	330	-	-	-
Camp Branch township	2 232	805	547	732	91	57	625	-	-	-
East Lynne city	300	107	61	106	13	13	92	-	-	-
Garden City city (part)	591	237	130	193	19	12	172	-	-	-
Coldwater township	1 340	524	325	418	43	30	396	-	-	-
Drexel city (part)	971	392	229	302	29	19	283	-	-	-
Dayton township	919	337	236	280	31	35	245	-	-	-
Garden City city (part)	220	83	52	71	5	9	64	-	-	-
Dolan township	1 696	613	410	534	77	62	459	3	-	3
Freeman city	518	172	110	182	35	19	163	3	-	3
Lake Annette city	163	83	32	30	7	11	27	-	-	-
Everett township	504	174	128	175	17	10	143	-	-	-
Grand River township	10 377	4 059	2 315	3 221	360	422	2 806	242	209	33
Harrisonville city (part)	7 573	3 079	1 549	2 357	235	353	2 073	233	209	24
Index township	1 451	556	335	448	42	70	406	-	-	-
Garden City city (part)	689	275	135	222	15	42	192	-	-	-
Gunn City village	85	32	21	28	1	3	28	-	-	-
Mount Pleasant township	19 268	7 239	4 114	6 331	710	874	5 527	113	113	-
Belton city (part)	16 722	6 202	3 411	5 687	634	788	5 008	113	113	-
Kansas City city (part)	104	70	22	10	1	1	8	-	-	-
Peculiar township	2 527	923	621	827	64	92	713	143	136	7
Harrisonville city (part)	997	378	200	344	28	47	303	143	136	7
Pleasant Hill township	6 388	2 387	1 437	2 100	185	279	1 881	80	74	6
Baldwin Park village	115	41	18	36	7	13	37	-	-	-
Pleasant Hill city	5 502	2 070	1 214	1 830	149	239	1 638	80	74	6
Polk township	1 731	628	465	530	59	49	460	-	-	-
Strasburg city	136	51	28	41	9	7	44	-	-	-
Raymore township	18 108	6 701	4 467	5 969	478	493	5 127	383	346	37
Belton city (part)	4 690	1 743	1 039	1 604	132	172	1 368	205	187	18
Raymore city (part)	10 968	4 038	2 765	3 670	248	247	3 181	178	159	19
Sherman township	770	289	184	249	28	20	226	-	-	-
Creighton city	322	128	68	108	6	12	99	-	-	-
Union township	2 128	765	564	643	87	69	525	-	-	-
Cleveland city (part)	416	153	93	129	23	18	117	-	-	-
West Dolan township	890	316	247	287	22	18	231	-	-	-
Cleveland city (part)	176	59	54	60	2	1	48	-	-	-
West Line village	95	35	21	28	7	4	20	-	-	-
West Peculiar township	5 724	1 979	1 380	1 996	187	182	1 719	2	2	-
Peculiar city	2 604	953	578	917	70	86	810	-	-	-
Raymore city (part)	-	-	-	-	-	-	-	-	-	-
Cedar County	13 383	5 685	3 267	3 602	353	476	3 166	350	206	144
Benton township	1 048	419	272	291	34	32	255	-	-	-
Jerico Springs village	259	104	61	80	6	8	75	-	-	-
Box township	5 927	2 521	1 332	1 682	155	237	1 476	135	127	8
El Dorado Springs city	3 648	1 654	729	988	112	165	869	127	127	-
Cedar township	481	196	125	124	19	17	101	-	-	-
Jefferson township	691	278	181	187	17	28	159	-	-	-
Linn township	3 571	1 579	900	883	90	119	794	215	79	136
Stockton city	1 746	814	381	452	42	57	413	214	78	136
Umber View Heights village	52	25	18	7	-	2	7	-	-	-
Madison township	773	343	224	179	8	19	155	-	-	-
Washington township	892	349	233	256	30	24	226	-	-	-
Chariton County	8 242	3 469	2 024	2 327	194	228	1 951	196	184	12
Bee Branch township	355	141	94	102	10	8	85	-	-	-
Bowling Green township	156	69	37	36	7	7	32	-	-	-

Table 9. **Household Relationship and Group Quarters Population: 2000**—Con.

[For information on confidentiality protection, nonsampling error, and definitions, see text]

State County County Subdivision Place	Household population							Group quarters population		
			Relationship to householder							
	Total	House-holder	Spouse	Child	Other relatives	Non-relatives	Under 18 years, child and other relatives	Total	Institution-alized population	Non-institution-alized population
Chariton County—Con.										
Bowling Green township—Con.										
Dalton town	27	12	5	7	2	1	5	-	-	-
Brunswick township	1 406	631	318	360	43	54	319	34	34	-
Brunswick city	891	426	190	199	34	42	185	34	34	-
Chariton township	309	130	92	77	6	4	59	-	-	-
Glasgow city (part)	29	11	8	10	-	-	8	-	-	-
Clark township	392	148	93	126	7	18	106	50	50	-
Marceline city (part)	-	-	-	-	-	-	-	-	-	-
Cockrell township	179	72	49	52	3	3	45	-	-	-
Cunningham township	260	118	59	67	11	5	58	-	-	-
Sumner town	142	66	25	38	9	4	32	-	-	-
Keytesville township	926	420	216	238	28	24	208	9	9	-
Keytesville city	524	253	103	129	21	18	115	9	9	-
Mendon township	348	145	91	103	6	3	90	-	-	-
Mendon city	208	92	51	61	2	2	52	-	-	-
Musselfork township	390	163	113	95	11	8	80	-	-	-
Salisbury township	2 606	1 064	632	800	36	74	646	103	91	12
Salisbury city	1 714	744	390	496	29	55	403	12	-	12
Salt Creek township	182	77	51	46	6	2	41	-	-	-
Triplett township	198	82	51	54	7	4	40	-	-	-
Triplett city	64	27	15	20	1	1	14	-	-	-
Wayland township	143	61	33	36	9	4	27	-	-	-
Yellow Creek township	392	148	95	135	4	10	115	-	-	-
Rothville village	93	39	19	29	3	3	23	-	-	-
Christian County	53 682	20 425	13 064	16 811	1 470	1 912	14 767	603	405	198
Bruner township	784	294	195	251	16	28	213	-	-	-
Cassidy township	4 099	1 617	983	1 170	113	216	1 052	103	89	14
Fremont Hills city	597	224	181	162	12	18	137	-	-	-
Ozark city (part)	1 737	728	343	485	42	139	451	59	59	-
Chadwick township	423	177	94	123	7	22	100	-	-	-
East Benton township	353	137	87	102	15	12	89	-	-	-
East Finley township	4 901	1 850	1 157	1 582	129	183	1 376	16	9	7
Ozark city (part)	3 349	1 272	730	1 108	96	143	970	16	9	7
East Polk township	1 677	678	396	505	45	53	426	-	-	-
Billings city (part)	835	352	175	258	24	26	221	-	-	-
Garden Grove township	1 831	692	445	593	36	65	544	-	-	-
Nixa city (part)	1 573	600	380	507	26	60	474	-	-	-
Garrison township	230	74	54	86	6	10	78	-	-	-
Lead Hill township	146	61	40	40	3	2	32	-	-	-
Lincoln township	2 831	1 055	706	902	82	86	817	-	-	-
Clever city	1 010	388	228	342	20	32	311	-	-	-
Linden township	1 469	544	382	478	31	34	408	-	-	-
McCracken township	1 692	619	426	554	42	51	464	-	-	-
Ozark city (part)	39	13	11	11	4	-	12	-	-	-
North Galloway township	3 033	1 074	730	967	139	123	851	-	-	-
Highlandville city	872	321	189	293	38	31	245	-	-	-
North Linn township	715	258	196	231	13	17	194	-	-	-
Northview township	3 901	1 479	912	1 240	112	158	1 055	97	86	11
Nixa city (part)	2 963	1 122	666	976	84	115	844	86	86	-
Springfield city (part)	4	2	-	-	-	2	-	-	-	-
Oldfield township	431	170	127	116	10	8	97	-	-	-
Riverside township	3 142	1 174	857	983	66	62	864	114	114	-
Ozark city (part)	1 940	736	509	605	46	44	550	114	114	-
Rosedale township	6 308	2 425	1 454	2 025	128	276	1 852	142	-	142
Nixa city (part)	4 403	1 733	922	1 425	85	238	1 322	142	-	142
Seneca township	92	39	26	24	1	2	21	-	-	-
South Galloway township	1 431	522	374	434	62	39	374	-	-	-
Spokane CDP	133	38	30	63	1	1	56	-	-	-
South Linn township	183	74	39	51	10	9	48	-	-	-
Sparta township	1 939	769	434	592	61	83	518	-	-	-
Sparta city	1 144	463	228	357	37	59	332	-	-	-
Union Chapel township	6 762	2 638	1 740	1 999	180	205	1 729	3	-	3
Nixa city (part)	2 957	1 199	743	837	72	106	700	-	-	-
West Benton township	422	153	109	133	15	12	125	-	-	-
West Finley township	3 879	1 460	834	1 343	114	128	1 192	128	107	21
Ozark city (part)	2 283	886	414	838	61	84	750	128	107	21
West Polk township	1 008	392	267	287	34	28	248	-	-	-
Billings city (part)	256	102	56	72	15	11	67	-	-	-
Clark County	7 294	2 966	1 742	2 125	189	272	1 792	122	122	-
Clay township	422	162	100	120	14	26	94	-	-	-
Des Moines township	873	377	192	233	26	45	193	-	-	-
Wayland city	425	196	82	111	12	24	97	-	-	-
Folker township	227	88	68	60	3	8	55	-	-	-
Grant township	143	61	39	37	-	6	29	-	-	-
Jackson township	450	178	130	106	16	20	97	-	-	-
Jefferson township	185	71	48	55	7	4	42	-	-	-
Lincoln township	2 652	1 120	570	803	69	90	692	114	114	-
Kahoka city	2 127	921	435	634	60	77	556	114	114	-
Madison township	664	227	175	235	14	13	187	8	8	-
Sweet Home township	357	140	93	112	5	7	95	-	-	-
Revere town	121	44	30	44	1	2	39	-	-	-
Union township	314	115	84	104	10	1	89	-	-	-
Vernon township	192	79	47	51	5	10	44	-	-	-
Alexandria city	166	70	39	42	5	10	38	-	-	-
Washington township	199	87	59	42	5	6	34	-	-	-
Wyaconda city (part)	28	10	6	7	1	4	7	-	-	-
Wyaconda township	616	261	137	167	15	36	141	-	-	-
Luray village	102	39	20	30	6	7	30	-	-	-
Wyaconda city (part)	282	128	59	77	7	11	61	-	-	-
Clay County	181 086	72 558	40 192	54 095	6 098	8 143	46 363	2 920	1 527	1 393
Chouteau township	40 791	15 642	9 319	12 780	1 384	1 666	10 915	343	328	15
Birmingham village	214	82	43	72	8	9	66	-	-	-
Claycomo village (part)	1 253	595	250	292	51	65	236	13	13	-

Table 9. **Household Relationship and Group Quarters Population: 2000**—Con.

[For information on confidentiality protection, nonsampling error, and definitions, see text]

State County County Subdivision Place	Household population							Group quarters population		
			Relationship to householder							
	Total	House-holder	Spouse	Child	Other relatives	Non-relatives	Under 18 years, child and other relatives	Total	Institution-alized population	Non-institution-alized population
Clay County—Con.										
Chouteau township—Con.										
Independence city (part)	-	-	-	-	-	-	-	-	-	-
Kansas City city (part)	38 999	14 807	8 973	12 343	1 313	1 563	10 551	330	315	15
Pleasant Valley city (part)	278	138	42	63	10	25	55	-	-	-
Randolph village	47	20	11	10	2	4	7	-	-	-
Sugar Creek city (part)	-	-	-	-	-	-	-	-	-	-
Fishing River township	10 338	4 117	2 150	3 106	412	553	2 706	426	1	425
Excelsior Springs city (part)	8 089	3 282	1 562	2 444	328	473	2 165	426	1	425
Missouri City city	295	110	58	91	18	18	74	-	-	-
Mosby city	242	79	43	94	8	18	83	-	-	-
Prathersville village	111	47	33	26	2	3	21	-	-	-
Gallatin township	67 529	29 910	13 743	17 512	2 612	3 752	14 698	333	231	102
Avondale city	529	219	109	138	21	42	105	-	-	-
Gladstone city	26 086	11 484	5 856	6 687	931	1 128	5 456	279	230	49
Kansas City city (part)	35 306	15 281	6 913	9 506	1 418	2 188	8 137	46	-	46
North Kansas City city	4 706	2 546	628	966	199	367	826	8	1	7
Oaks village	136	56	42	30	6	2	27	-	-	-
Oakview village	386	167	81	93	22	23	76	-	-	-
Oakwood village	197	75	67	46	9	-	40	-	-	-
Oakwood Park village	183	82	47	46	6	2	31	-	-	-
Kearney township	10 212	3 539	2 558	3 596	254	265	3 127	51	51	-
Holt city (part)	337	113	76	115	13	20	103	-	-	-
Kearney city	5 421	1 910	1 220	2 006	126	159	1 806	51	51	-
Liberty township	36 793	13 667	8 525	12 171	1 007	1 423	10 739	1 391	541	850
Claycomo village (part)	1	1	-	-	-	-	-	-	-	-
Glenaire city	553	219	150	158	12	14	127	-	-	-
Kansas City city (part)	5 641	1 841	1 402	2 126	94	178	2 014	-	-	-
Liberty city	24 952	9 511	5 629	8 141	696	975	7 087	1 280	430	850
Pleasant Valley city (part)	2 932	1 190	597	836	130	179	731	111	111	-
Platte township	10 943	4 046	2 704	3 556	274	363	3 068	102	101	1
Kansas City city (part)	3 687	1 334	881	1 205	122	145	1 046	-	-	-
Smithville city	5 412	2 067	1 295	1 772	107	171	1 548	102	101	1
Washington township	4 480	1 637	1 193	1 374	155	121	1 110	274	274	-
Excelsior Estates village (part)	3	1	1	-	1	-	1	-	-	-
Excelsior Springs city (part)	1 932	722	467	626	50	67	504	223	223	-
Lawson city (part)	142	49	34	55	2	2	41	-	-	-
Clinton County	18 549	7 152	4 394	5 779	573	651	4 978	430	356	74
Atchison township	1 893	708	462	597	62	64	513	79	79	-
Gower city (part)	1 376	526	321	443	45	41	384	-	-	-
Clinton township	745	267	187	245	29	17	203	-	-	-
Concord township	2 872	1 153	647	875	84	113	754	84	71	13
Plattsburg city	2 270	918	486	702	68	96	612	84	71	13
Hardin township	1 103	434	279	320	34	36	278	-	-	-
Trimble city	451	188	96	140	13	14	126	-	-	-
Jackson township	2 694	1 013	727	789	90	75	659	-	-	-
Holt city (part)	68	39	11	16	-	2	15	-	-	-
Lafayette township	703	267	197	194	25	20	172	6	-	6
Lathrop township	2 977	1 130	658	1 006	84	99	847	53	52	1
Lathrop city	2 040	766	424	711	70	69	611	52	52	-
Turney village (part)	138	57	34	38	1	8	30	-	-	-
Platte township	364	144	87	96	22	15	90	-	-	-
Osborn city (part)	64	25	15	19	3	2	21	-	-	-
Shoal township	5 198	2 036	1 150	1 657	143	212	1 462	208	154	54
Cameron city (part)	4 279	1 701	894	1 381	114	189	1 229	208	154	54
Turney village (part)	17	5	4	6	1	1	4	-	-	-
Cole County	65 653	27 040	14 333	19 836	1 736	2 708	16 909	5 744	4 992	752
Clark township	3 668	1 347	875	1 215	110	121	1 022	-	-	-
Jefferson township	49 001	21 028	10 248	14 102	1 360	2 263	12 164	5 744	4 992	752
Jefferson City city (part)	34 877	15 784	7 009	9 392	1 035	1 657	8 060	4 734	3 993	741
Liberty township	3 448	1 187	868	1 259	59	75	1 004	-	-	-
Taos city	870	312	211	306	26	15	263	-	-	-
Marion township	3 607	1 370	843	1 193	80	121	991	-	-	-
Centertown town	257	117	58	68	6	8	58	-	-	-
St. Martins city	1 023	391	225	359	14	34	305	-	-	-
Moreau township	2 658	987	650	884	67	70	767	-	-	-
Lohman city	168	60	47	57	4	-	41	-	-	-
Russellville city	758	305	153	259	22	19	233	-	-	-
Osage township	3 271	1 121	849	1 183	60	58	961	-	-	-
Jefferson City city (part)	-	-	-	-	-	-	-	-	-	-
St. Thomas town	287	102	67	101	9	8	73	-	-	-
Wardsville village	976	343	247	360	9	17	302	-	-	-
Cooper County	14 599	5 932	3 404	4 325	420	518	3 718	2 071	1 945	126
Blackwater township	406	171	99	105	15	16	93	-	-	-
Blackwater city	199	85	41	51	11	11	47	-	-	-
Boonville township	7 886	3 302	1 755	2 286	242	301	1 994	2 012	1 886	126
Boonville city	6 212	2 667	1 293	1 786	195	271	1 559	1 990	1 864	126
Clark Fork township	598	218	151	196	13	20	171	-	-	-
Clear Creek township	439	165	107	145	10	12	111	-	-	-
Kelly township	676	288	159	185	18	26	155	-	-	-
Bunceton city	348	152	66	93	17	20	83	-	-	-
Lamine township	289	114	82	81	5	7	70	-	-	-
Lebanon township	333	126	87	108	10	2	91	-	-	-
North Moniteau township	182	73	44	59	3	3	41	-	-	-
Otterville township	913	342	213	290	30	38	247	-	-	-
Otterville city	476	200	106	127	18	25	104	-	-	-
Palestine township	367	145	93	103	11	15	90	-	-	-
Pilot Grove township	1 075	430	247	343	22	33	289	59	59	-
Pilot Grove city	664	287	145	194	17	21	152	59	59	-
Prairie Home township	554	224	129	160	30	11	145	-	-	-
Prairie Home city	220	104	50	49	14	3	52	-	-	-
Saline township	687	258	186	203	11	29	173	-	-	-
Wooldridge village	47	18	8	16	-	5	12	-	-	-
South Moniteau township	194	76	52	61	-	5	48	-	-	-

Table 9. **Household Relationship and Group Quarters Population: 2000**—Con.

[For information on confidentiality protection, nonsampling error, and definitions, see text]

State County County Subdivision Place	Household population							Group quarters population		
			Relationship to householder							
	Total	House-holder	Spouse	Child	Other relatives	Non-relatives	Under 18 years, child and other relatives	Total	Institution-alized population	Non-institution-alized population
Crawford County	22 424	8 858	5 196	6 736	746	888	5 846	380	293	87
Benton township	5 783	2 312	1 260	1 749	203	259	1 533	117	117	-
Cuba city	3 113	1 295	618	960	104	136	859	117	117	-
Leasburg village (part)	46	17	10	17	1	1	13	-	-	-
Boone township	5 346	2 058	1 152	1 676	218	242	1 447	122	52	70
Bourbon city	1 348	548	261	429	55	55	380	-	-	-
St. Cloud village	56	24	12	17	3	-	17	-	-	-
Sullivan city (part)	1 324	539	291	390	42	62	333	-	-	-
Courtois township	1 296	511	323	387	30	45	332	-	-	-
Knobview township	1 362	580	381	319	33	49	268	12	12	-
Liberty township	1 624	619	384	507	52	62	447	-	-	-
Leasburg village (part)	277	127	60	68	7	15	59	-	-	-
Meramec township	3 265	1 334	735	981	91	124	889	112	112	-
Steelville city	1 340	616	254	361	42	67	340	89	89	-
Oak Hill township	1 570	595	408	468	60	39	391	17	-	17
Osage township	1 218	467	307	364	44	36	307	-	-	-
Union township	960	382	246	285	15	32	232	-	-	-
Dade County	7 803	3 202	1 962	2 246	196	197	1 903	120	120	-
Cedar township	334	128	89	102	10	5	89	-	-	-
Center township	2 045	901	472	555	46	71	481	120	120	-
Greenfield city	1 354	623	281	359	31	60	311	4	4	-
Ernest township	119	46	26	42	3	2	36	-	-	-
Grant township	205	82	56	60	2	5	47	-	-	-
Lockwood township	1 263	523	311	376	35	18	309	-	-	-
Lockwood city	989	409	236	297	32	15	242	-	-	-
Marion township	203	80	54	60	4	5	51	-	-	-
North township	312	129	82	87	5	9	76	-	-	-
Arcola village	45	23	10	10	-	2	10	-	-	-
North Morgan township	204	90	59	42	8	5	37	-	-	-
Pilgrim township	135	53	34	40	4	4	33	-	-	-
Polk township	576	217	148	171	20	20	142	-	-	-
Rock Prairie township	900	357	226	270	28	19	225	-	-	-
Everton city	322	134	69	96	15	8	83	-	-	-
Sac township	420	182	130	87	11	10	70	-	-	-
Smith township	184	63	46	69	3	3	64	-	-	-
South township	198	79	51	64	4	-	50	-	-	-
South Morgan township	437	163	110	141	9	14	120	-	-	-
Dadeville village	224	93	60	60	2	9	48	-	-	-
Washington township	268	109	68	80	4	7	73	-	-	-
South Greenfield village	136	54	33	42	1	6	40	-	-	-
Dallas County	15 517	6 030	3 668	4 713	560	546	4 181	144	108	36
Grant township	1 247	479	308	361	49	50	303	-	-	-
Louisburg village	147	56	37	48	3	3	45	-	-	-
Jackson township	1 992	747	499	610	61	75	534	-	-	-
Jasper township	1 046	394	251	313	53	35	282	13	-	13
Lincoln township	919	374	210	274	36	25	246	21	9	12
Urbana city	398	173	74	116	19	16	106	9	9	-
Miller township	540	179	119	210	18	14	186	-	-	-
North Benton township	3 936	1 667	828	1 115	147	179	990	81	81	-
Buffalo city (part)	2 128	957	371	611	75	114	542	81	81	-
Sheridan township	1 170	421	295	372	47	35	347	-	-	-
Sherman township	517	198	136	145	17	21	136	-	-	-
South Benton township	2 146	807	504	734	65	36	648	29	18	11
Buffalo city (part)	543	256	124	135	14	14	116	29	18	11
Washington township	865	326	229	250	29	31	221	-	-	-
Wilson township	1 139	438	289	329	38	45	288	-	-	-
Daviess County	7 960	3 178	1 932	2 422	211	217	2 122	56	56	-
Benton township	487	196	114	155	6	16	134	-	-	-
Pattonsburg city (part)	169	73	37	52	2	5	47	-	-	-
Colfax township	587	224	145	175	17	26	142	-	-	-
Winston village	247	97	52	81	5	12	64	-	-	-
Grand River township	343	145	83	93	8	14	80	-	-	-
Jameson town	120	56	25	31	1	7	24	-	-	-
Harrison township	74	29	16	18	9	2	18	-	-	-
Jackson township	701	201	155	312	24	9	278	-	-	-
Lock Springs village	69	25	15	20	6	3	18	-	-	-
Jamesport township	1 008	378	224	339	38	29	294	-	-	-
Jamesport city	505	211	110	146	16	22	113	-	-	-
Jefferson township	406	161	108	107	18	12	102	-	-	-
Altamont village (part)	1	1	-	-	-	-	-	-	-	-
Liberty township	996	403	287	249	31	26	210	-	-	-
Altamont village (part)	217	82	50	79	3	3	66	-	-	-
Lincoln township	94	40	26	24	4	-	21	-	-	-
Gilman City city (part)	-	-	-	-	-	-	-	-	-	-
Marion township	226	94	56	61	4	11	52	-	-	-
Monroe township	124	56	32	32	1	3	27	-	-	-
Salem township	415	184	92	120	8	11	103	-	-	-
Coffey city	140	56	31	45	4	4	40	-	-	-
Pattonsburg city (part)	92	47	16	26	2	1	20	-	-	-
Sheridan township	318	124	89	91	6	8	82	-	-	-
Union township	2 047	893	469	603	32	50	540	56	56	-
Gallatin city	1 733	771	382	503	30	47	453	56	56	-
Washington township	134	50	36	43	5	-	39	-	-	-
DeKalb County	8 828	3 528	2 101	2 732	214	253	2 351	2 769	2 759	10
Adams township	633	248	180	178	18	9	151	-	-	-
Weatherby town	123	52	27	34	8	2	31	-	-	-
Camden township	1 637	647	378	520	51	41	473	72	69	3
Amity town	70	31	19	13	6	1	15	-	-	-
Maysville city	1 140	457	241	374	34	34	338	72	69	3
Colfax township	737	290	178	234	18	17	204	-	-	-
Osborn city (part)	391	158	91	120	14	8	110	-	-	-
Dallas township	294	99	72	115	3	5	98	-	-	-
Grand River township	1 990	883	397	592	31	87	517	2 697	2 690	7

Table 9. **Household Relationship and Group Quarters Population: 2000**—Con.

[For information on confidentiality protection, nonsampling error, and definitions, see text]

State County County Subdivision Place	Household population							Group quarters population		
			Relationship to householder							
	Total	House-holder	Spouse	Child	Other relatives	Non-relatives	Under 18 years, child and other relatives	Total	Institution-alized population	Non-institution-alized population
DeKalb County—Con.										
Grand River township—Con.										
Cameron city (part)	1 128	562	199	306	15	46	271	2 697	2 690	7
Grant township	310	112	84	94	14	6	76	-	-	-
Polk township	810	321	196	255	12	26	212	-	-	-
Union Star town	433	183	93	135	4	18	117	-	-	-
Sherman township	522	204	145	151	14	8	137	-	-	-
Washington township	1 895	724	471	593	53	54	483	-	-	-
Clarksdale city	351	142	76	112	7	14	95	-	-	-
Stewartsville city	759	288	166	259	22	24	207	-	-	-
Dent County	14 658	5 982	3 531	4 126	454	565	3 566	269	173	96
Current township	437	177	105	119	18	18	106	-	-	-
Franklin township	857	325	236	241	35	20	195	-	-	-
Gladden township	417	149	112	124	12	20	103	-	-	-
Linn township	152	60	42	44	4	2	39	-	-	-
Meramec township	262	102	68	75	8	9	61	-	-	-
Norman township	664	277	164	178	18	27	144	4	-	4
Osage township	427	171	110	116	11	19	89	6	-	6
Short Bend township	519	194	121	153	18	33	135	1	-	1
Sinkin township	379	141	84	135	5	14	123	-	-	-
Bunker city (part)	179	71	39	60	2	7	57	-	-	-
Spring Creek East township	4 494	1 840	1 030	1 320	128	176	1 176	58	45	13
Salem city (part)	2 486	1 092	490	723	68	113	651	54	41	13
Spring Creek West township	3 846	1 698	889	988	118	153	846	200	128	72
Salem city (part)	2 197	1 023	448	552	72	102	468	117	110	7
Texas township	777	286	202	234	32	23	211	-	-	-
Watkins township	1 427	562	368	399	47	51	338	-	-	-
Douglas County	12 959	5 201	3 119	3 742	461	436	3 269	125	59	66
Benton township	4 184	1 830	903	1 152	133	166	1 013	42	3	39
Ava city	2 979	1 350	581	814	105	129	734	42	3	39
Boone township	547	211	133	167	19	17	143	8	-	8
Brown township	236	94	63	68	5	6	57	-	-	-
Brush Creek township	347	138	85	102	10	12	86	-	-	-
Bryan township	329	122	93	87	16	11	70	-	-	-
Buchanan township	301	105	67	103	16	10	97	-	-	-
Campbell township	420	162	113	119	9	17	104	-	-	-
Cass township	350	126	81	119	16	8	115	-	-	-
Champion township	287	107	75	86	15	4	74	-	-	-
Clay township	275	104	81	78	6	6	63	-	-	-
Clinton township	216	94	58	54	4	6	46	-	-	-
Findley township	546	218	151	144	18	15	117	-	-	-
Jackson township	213	95	52	43	14	9	37	-	-	-
Lincoln township	385	155	91	110	13	16	93	-	-	-
McKinley township	258	92	68	86	7	5	78	-	-	-
McMurtrey township	396	152	92	127	8	17	112	19	-	19
Miller township	577	235	147	163	14	18	136	-	-	-
Richland township	298	115	70	82	23	8	73	-	-	-
Spencer township	374	138	88	119	15	14	101	-	-	-
Spring Creek township	767	263	193	262	31	18	241	-	-	-
Walls township	558	228	148	146	26	10	122	-	-	-
Washington township	731	279	163	227	34	28	205	56	56	-
Wood township	364	138	104	98	9	15	86	-	-	-
Dunklin County	32 443	13 411	6 914	9 449	1 464	1 205	8 356	712	629	83
Buffalo township	1 480	628	324	420	52	56	340	-	-	-
Arbyrd city (part)	6	2	2	2	-	-	2	-	-	-
Cardwell city	789	345	157	224	37	26	187	-	-	-
Clay township	1 698	693	390	485	70	60	414	-	-	-
Hornersville city	686	296	137	196	33	24	176	-	-	-
Rives town	88	38	22	21	5	2	21	-	-	-
Cotton Hill township	6 144	2 535	1 213	1 848	321	227	1 630	169	125	44
Malden city	4 613	1 914	826	1 440	264	169	1 270	169	125	44
Freeborn township	1 840	744	372	568	77	79	517	-	-	-
Clarkton city	1 330	537	239	431	58	65	392	-	-	-
Holcomb township	1 551	612	345	464	62	68	426	-	-	-
Holcomb city	696	280	156	202	27	31	178	-	-	-
Independence township	12 776	5 277	2 696	3 759	563	481	3 392	368	329	39
Kennett city	10 892	4 540	2 224	3 228	483	417	2 924	368	329	39
Salem township	2 815	1 211	636	732	130	106	641	95	95	-
Arbyrd city (part)	522	228	110	124	37	23	117	-	-	-
Senath city	1 555	688	330	411	69	57	364	95	95	-
Union township	4 139	1 711	938	1 173	189	128	996	80	80	-
Campbell city	1 883	853	344	519	87	80	450	-	-	-
Franklin County	92 803	34 945	21 101	30 034	3 051	3 672	25 062	1 004	887	117
Boeuf township	2 141	776	553	706	52	54	598	-	-	-
Berger city	206	85	47	54	16	4	51	-	-	-
Boles township	17 043	6 361	3 793	5 510	630	749	4 651	109	109	-
Gray Summit CDP	2 640	953	613	849	107	118	714	-	-	-
Pacific city (part)	5 370	2 164	997	1 705	228	276	1 425	109	109	-
Villa Ridge CDP (part)	2 339	832	556	779	82	90	672	-	-	-
Boone township	5 201	1 991	1 266	1 619	150	175	1 293	36	36	-
Gerald city	1 171	474	258	357	30	52	306	-	-	-
Leslie village	87	35	12	27	4	9	23	-	-	-
Calvey township	5 242	1 872	1 203	1 712	237	218	1 435	9	-	9
Central township	12 997	4 936	2 891	4 169	460	541	3 493	101	78	23
Parkway village	280	111	68	88	5	8	75	-	-	-
St. Clair city	4 312	1 765	798	1 376	169	204	1 192	78	78	-
Lyon township	3 942	1 416	995	1 303	121	107	1 050	-	-	-
Meramec township	8 263	3 255	1 743	2 541	334	390	2 173	148	118	30
Miramiguoa Park village	127	47	22	40	10	8	36	-	-	-
Oak Grove village	382	142	74	117	22	27	103	-	-	-
Sullivan city (part)	4 892	2 046	958	1 446	192	250	1 263	135	105	30
New Haven township	1 795	707	396	567	71	54	500	72	72	-
New Haven city	1 795	707	396	567	71	54	500	72	72	-

Table 9. **Household Relationship and Group Quarters Population: 2000**—Con.

[For information on confidentiality protection, nonsampling error, and definitions, see text]

State County County Subdivision Place	Household population							Group quarters population		
			Relationship to householder							
	Total	House-holder	Spouse	Child	Other relatives	Non-relatives	Under 18 years, child and other relatives	Total	Institution-alized population	Non-institution-alized population
Franklin County—Con.										
Prairie township	3 915	1 367	943	1 277	146	182	1 098	6	-	6
St. Johns township	4 935	1 698	1 250	1 792	92	103	1 443	-	-	-
Union township	14 382	5 308	3 245	4 817	442	570	4 000	227	196	31
Union city	7 537	2 940	1 550	2 404	256	387	2 071	220	196	24
Villa Ridge CDP (part)	78	37	22	16	1	2	9	-	-	-
Washington township	12 947	5 258	2 823	4 021	316	529	3 328	296	278	18
Washington city	12 947	5 258	2 823	4 021	316	529	3 328	296	278	18
Gasconade County	15 035	6 171	3 582	4 338	433	511	3 700	307	287	20
Boeuf township	1 054	388	265	309	59	33	271	-	-	-
Boulware township	709	307	181	172	30	19	143	-	-	-
Bourbois township	460	180	109	131	16	24	115	-	-	-
Brush Creek township	796	301	215	247	14	19	211	13	-	13
Canaan township	4 966	2 041	1 135	1 474	127	189	1 260	75	75	-
Owensville city (part)	2 433	1 058	505	723	65	82	632	-	-	-
Rosebud city	364	155	86	103	5	15	91	-	-	-
Clay township	1 599	643	377	459	49	71	377	72	65	7
Bland city (part)	558	247	111	148	16	36	125	7	-	7
Owensville city (part)	2	1	1	-	-	-	-	65	65	-
Richland township	953	399	217	256	43	38	235	-	-	-
Gasconade city	267	105	50	75	22	15	70	-	-	-
Morrison city	123	52	26	34	4	7	34	-	-	-
Roark township	3 811	1 650	916	1 064	83	98	897	147	147	-
Hermann city	2 527	1 149	556	698	52	72	586	147	147	-
Third Creek township	687	262	167	226	12	20	191	-	-	-
Gentry County	6 659	2 747	1 592	2 048	122	150	1 759	202	143	59
Athens township	2 294	1 020	524	643	49	58	550	68	46	22
Albany city	1 869	858	419	506	40	46	426	68	46	22
Bogle township	241	88	49	86	9	9	82	-	-	-
Gentry village	101	34	14	44	6	3	45	-	-	-
Cooper township	1 760	700	420	582	29	29	485	123	97	26
Darlington village	113	41	24	44	2	2	40	-	-	-
Stanberry city	1 181	508	284	349	23	17	279	62	53	9
Howard township	107	44	26	31	3	3	24	-	-	-
Huggins township	120	51	35	32	1	1	28	-	-	-
Jackson township	1 406	561	348	447	21	29	400	11	-	11
King City city	1 006	418	238	309	18	23	280	6	-	6
Miller township	527	206	135	158	8	20	128	-	-	-
McFall city	135	57	26	44	1	7	42	-	-	-
Wilson township	204	77	55	69	2	1	62	-	-	-
Greene County	228 560	97 859	48 961	60 970	7 092	13 678	51 852	11 831	3 649	8 182
Boone No. 1 township	1 260	510	308	365	37	40	310	52	52	-
Ash Grove city (part)	792	330	180	236	18	28	202	-	-	-
Boone No. 2 township	944	361	221	295	38	29	259	-	-	-
Ash Grove city (part)	638	247	137	203	29	22	182	-	-	-
Brookline township	1 642	648	396	490	47	61	407	-	-	-
Brookline village (part)	271	114	59	72	11	15	59	-	-	-
Republic city (part)	12	5	3	3	-	1	3	-	-	-
Campbell No. 1 township	2 410	898	706	720	55	31	578	-	-	-
Campbell No. 2 township	9 548	3 758	2 392	2 683	235	480	2 339	20	20	-
Battlefield city (part)	2	1	1	-	-	-	-	-	-	-
Brookline village (part)	34	13	13	8	-	-	8	-	-	-
Cass township	1 095	402	300	350	28	15	283	-	-	-
Center No. 1 township	2 425	880	653	740	83	69	607	-	-	-
Brookline village (part)	21	12	6	-	3	-	-	-	-	-
Center No. 2 township	323	118	85	102	7	11	87	-	-	-
Center No. 3 township	1 403	535	368	399	56	45	335	-	-	-
Clay township	9 270	3 376	2 664	2 875	166	189	2 361	-	-	-
Springfield city (part)	3	3	-	-	-	-	-	-	-	-
East Republic township	6 763	2 561	1 582	2 244	174	202	1 948	165	153	12
Republic city (part)	5 982	2 244	1 365	2 025	159	189	1 766	165	153	12
Franklin No. 1 township	1 434	555	396	400	45	38	331	-	-	-
Franklin No. 2 township	2 740	1 026	776	798	86	54	642	-	-	-
Jackson No. 1 township	2 561	948	617	848	80	68	744	-	-	-
Fair Grove city	1 107	405	241	390	45	26	345	-	-	-
Jackson No. 2 township	3 588	1 386	870	1 104	113	115	935	77	56	21
Strafford city	1 789	683	376	598	63	69	524	56	56	-
Murray township	4 372	1 581	1 070	1 523	82	116	1 335	246	61	185
Willard city (part)	3 177	1 151	745	1 136	60	85	1 020	10	-	10
North Campbell No. 1 township	2 953	1 125	805	868	98	57	687	86	86	-
Springfield city (part)	4	3	-	1	-	-	-	-	-	-
North Campbell No. 2 township	1 728	723	435	448	61	61	361	-	-	-
Springfield city (part)	-	-	-	-	-	-	-	-	-	-
North Campbell No. 3 township	1 363	469	329	461	67	37	374	-	-	-
Pond Creek township	1 414	516	412	407	49	30	342	-	-	-
Robberson No. 1 township	1 777	698	452	504	43	80	422	-	-	-
Robberson No. 2 township	2 338	895	650	662	60	71	547	-	-	-
Willard city (part)	6	3	3	-	-	-	-	-	-	-
Springfield township	140 550	64 683	26 299	33 915	4 800	10 853	28 973	11 017	3 122	7 895
Springfield city (part)	140 550	64 683	26 299	33 915	4 800	10 853	28 973	11 017	3 122	7 895
Taylor township	2 356	901	640	676	59	80	575	-	-	-
Walnut Grove township	1 393	537	339	437	42	38	364	-	-	-
Walnut Grove city	630	264	133	195	16	22	169	-	-	-
Washington township	2 255	895	633	621	53	53	501	-	-	-
Rogersville city (part)	29	12	9	7	1	-	6	-	-	-
West Republic township	2 841	1 094	654	907	84	102	771	-	-	-
Republic city (part)	2 279	899	510	724	65	81	621	-	-	-
Wilson township	15 814	5 780	3 909	5 128	344	653	4 434	168	99	69
Battlefield city (part)	2 383	856	616	786	44	81	690	-	-	-
Springfield city (part)	-	-	-	-	-	-	-	2	-	2
Grundy County	10 079	4 382	2 401	2 729	222	345	2 340	353	186	167
Franklin township	491	208	109	142	10	22	127	-	-	-
Spickard city	315	142	61	87	7	18	83	-	-	-

Table 9. **Household Relationship and Group Quarters Population: 2000**—Con.

[For information on confidentiality protection, nonsampling error, and definitions, see text]

State County County Subdivision Place	Household population							Group quarters population		
			Relationship to householder							
	Total	House-holder	Spouse	Child	Other relatives	Non-relatives	Under 18 years, child and other relatives	Total	Institution-alized population	Non-institution-alized population
Grundy County—Con.										
Harrison township	131	53	35	39	4	-	31	-	-	-
Jackson township	153	61	46	44	1	1	37	-	-	-
Jefferson township	439	131	94	200	4	10	161	-	-	-
Liberty township	457	200	108	120	12	17	102	-	-	-
Galt city	275	122	53	77	7	16	68	-	-	-
Lincoln township	454	183	123	126	9	13	102	-	-	-
Tindall town	65	29	15	16	1	4	15	-	-	-
Madison township	602	263	159	149	2	29	119	-	-	-
Marion township	282	105	76	90	5	6	81	-	-	-
Myers township	158	60	48	40	8	2	38	-	-	-
Taylor township	159	67	40	42	5	5	39	-	-	-
Brimson village	63	29	14	17	2	1	18	-	-	-
Trenton township	6 239	2 830	1 425	1 609	150	225	1 385	353	186	167
Trenton city	5 863	2 673	1 309	1 522	139	220	1 312	353	186	167
Washington township	81	33	29	12	1	6	10	-	-	-
Wilson township	433	188	109	116	11	9	108	-	-	-
Laredo city	250	113	56	65	9	7	64	-	-	-
Harrison County	8 622	3 658	2 083	2 370	227	284	2 054	228	194	34
Adams township	151	61	45	38	5	2	29	-	-	-
Bethany township	3 235	1 481	743	809	80	122	707	215	194	21
Bethany city	2 883	1 344	646	705	73	115	618	204	194	10
Butler township	127	48	32	37	7	3	34	-	-	-
Clay township	88	42	26	19	-	1	15	-	-	-
Colfax township	516	206	115	159	7	29	139	-	-	-
Blythedale village	233	100	48	65	5	15	54	-	-	-
Eagleville town (part)	22	7	4	10	-	1	10	-	-	-
Cypress township	153	55	37	53	2	6	50	-	-	-
Dallas township	168	64	43	50	4	7	43	10	-	10
Fox Creek township	96	39	26	29	1	1	26	-	-	-
Grant township	523	213	113	153	22	22	125	-	-	-
Ridgeway city (part)	381	154	80	107	20	20	89	-	-	-
Hamilton township	133	46	37	49	1	-	44	-	-	-
Jefferson township	233	88	63	71	7	4	61	-	-	-
Lincoln township	163	57	32	52	15	7	46	-	-	-
Madison township	524	230	132	148	7	7	123	-	-	-
Cainsville city	370	168	86	103	6	7	84	-	-	-
Marion township	471	201	112	127	9	22	115	-	-	-
Eagleville town (part)	102	50	25	21	1	5	20	-	-	-
Ridgeway city (part)	149	67	35	38	2	7	32	-	-	-
Sherman township	175	61	55	56	2	1	52	3	-	3
Sugar Creek township	539	221	126	153	20	19	131	-	-	-
Gilman City city (part)	380	158	85	106	14	17	92	-	-	-
Trail Creek township	274	105	69	89	5	6	76	-	-	-
Mount Moriah town	143	55	29	49	5	5	41	-	-	-
Union township	406	175	113	107	3	8	85	-	-	-
Eagleville town (part)	197	86	49	56	1	5	41	-	-	-
Washington township	107	44	33	25	4	1	18	-	-	-
White Oak township	540	221	131	146	26	16	135	-	-	-
New Hampton city	349	142	78	99	18	12	91	-	-	-
Henry County	21 638	9 133	5 055	5 883	659	908	5 032	359	265	94
Bear Creek township	178	75	43	40	15	5	34	-	-	-
Bethlehem township	624	243	177	175	12	17	157	-	-	-
Big Creek township	305	114	90	81	9	11	65	-	-	-
Bogard township	655	242	159	215	18	21	180	-	-	-
Blairstown city	141	56	26	48	8	3	41	-	-	-
Urich city (part)	2	1	1	-	-	-	-	-	-	-
Clinton township	8 590	3 748	1 836	2 304	297	405	1 976	194	116	78
Clinton city (part)	8 258	3 616	1 736	2 222	293	391	1 910	194	116	78
Davis township	231	92	61	62	4	12	50	-	-	-
La Due village	39	15	8	13	1	2	11	-	-	-
Deepwater township	625	287	134	173	8	23	144	-	-	-
Montrose city	417	199	86	105	6	21	89	-	-	-
Deer Creek township	327	128	87	93	9	10	76	-	-	-
Fairview township	871	366	215	210	31	49	181	-	-	-
Deepwater city	507	212	105	135	18	37	110	-	-	-
Fields Creek township	1 370	605	319	384	21	41	337	121	105	16
Clinton city (part)	738	362	133	210	6	27	189	121	105	16
Honey Creek township	194	78	52	53	7	4	43	-	-	-
Hartwell village	16	5	3	8	-	-	8	-	-	-
Leesville township	959	406	250	243	25	35	210	-	-	-
Tightwad village	63	28	18	13	1	3	10	-	-	-
Osage township	772	337	234	142	24	35	124	-	-	-
Brownington town	119	45	29	30	7	8	26	-	-	-
Shawnee township	420	158	117	122	12	11	115	-	-	-
Springfield township	256	105	83	49	12	7	42	-	-	-
Tebo township	853	327	194	281	21	30	214	-	-	-
Calhoun city	491	189	98	171	18	15	142	-	-	-
Walker township	216	83	61	57	6	9	49	-	-	-
White Oak township	744	317	172	195	34	26	171	-	-	-
Urich city (part)	497	218	107	133	25	14	117	-	-	-
Windsor township	3 448	1 422	771	1 004	94	157	864	44	44	-
Windsor city (part)	2 946	1 244	639	835	84	144	725	44	44	-
Hickory County	8 833	3 911	2 344	1 975	321	282	1 740	107	98	9
Center township	765	351	231	138	24	21	110	-	-	-
Cross Timbers township	448	209	110	116	8	5	100	-	-	-
Cross Timbers city	185	90	34	54	4	3	49	-	-	-
Green township	2 295	1 042	631	449	92	81	402	-	-	-
Hermitage township	994	465	265	198	24	42	161	8	8	-
Hermitage city	398	174	87	111	14	12	94	8	8	-
Jordan township	210	75	52	75	7	1	68	9	-	9
Montgomery township	275	112	69	70	17	7	59	-	-	-
Stark township	823	317	213	241	33	19	218	-	-	-
Preston town	113	50	24	33	5	1	30	-	-	-

Table 9. **Household Relationship and Group Quarters Population: 2000**—Con.

[For information on confidentiality protection, nonsampling error, and definitions, see text]

State County County Subdivision Place	Household population							Group quarters population		
			Relationship to householder							
	Total	House-holder	Spouse	Child	Other relatives	Non-relatives	Under 18 years, child and other relatives	Total	Institution-alized population	Non-institution-alized population
Hickory County—Con.										
Tyler township	1 137	540	345	167	40	45	156	-	-	-
Weaubleau township	977	392	215	278	47	45	262	-	-	-
Weaubleau city	518	220	104	142	23	29	135	-	-	-
Wheatland township	909	408	213	243	29	16	204	90	90	-
Wheatland city	388	192	71	101	14	10	87	-	-	-
Holt County	5 250	2 237	1 282	1 482	106	143	1 241	101	101	-
Benton township	1 470	682	354	373	30	31	312	43	43	-
Mound City city	1 150	547	260	293	25	25	246	43	43	-
Bigelow township	209	85	50	62	3	9	51	-	-	-
Bigelow village	38	16	8	12	2	-	11	-	-	-
Big Lake village (part)	63	28	18	11	-	6	7	-	-	-
Clay township	542	225	123	170	8	16	144	-	-	-
Maitland city	342	143	69	113	7	10	93	-	-	-
Forbes township	186	74	47	50	5	10	42	-	-	-
Forest township	415	168	94	125	12	16	107	-	-	-
Forest City city (part)	336	138	75	99	12	12	84	-	-	-
Hickory township	222	95	60	63	2	2	46	-	-	-
Lewis township	1 078	434	261	334	21	28	277	58	58	-
Forest City city (part)	2	1	-	-	1	-	-	-	-	-
Oregon city	877	348	204	287	17	21	242	58	58	-
Liberty township	208	88	63	49	1	7	41	-	-	-
Lincoln township	73	32	21	17	1	2	12	-	-	-
Corning town	21	10	6	5	-	-	5	-	-	-
Minton township	170	73	40	41	7	9	40	-	-	-
Big Lake village (part)	64	32	16	8	2	6	7	-	-	-
Fortescue town	51	18	8	23	-	2	21	-	-	-
Nodaway township	168	70	49	48	1	-	43	-	-	-
Union township	509	211	120	150	15	13	126	-	-	-
Craig city	309	131	62	98	8	10	81	-	-	-
Howard County	9 419	3 836	2 123	2 825	277	358	2 382	793	102	691
Bonne Femme township	495	193	127	141	19	15	112	37	-	37
Boonslick township	513	188	109	177	18	21	147	-	-	-
Burton township	169	68	35	54	5	7	43	-	-	-
Chariton township	1 644	663	365	524	42	50	437	62	50	12
Glasgow city (part)	1 184	484	240	385	36	39	330	50	50	-
Franklin township	1 849	755	424	564	39	67	472	28	-	28
Franklin city	112	47	23	34	2	6	29	-	-	-
New Franklin city	1 119	483	243	326	24	43	281	26	-	26
Moniteau township	852	324	220	254	25	29	225	-	-	-
Prairie township	785	293	186	256	26	24	213	-	-	-
Armstrong city	287	115	54	94	10	14	79	-	-	-
Richmond township	3 112	1 352	657	855	103	145	733	666	52	614
Fayette city	2 127	976	404	551	84	112	484	666	52	614
Howell County	36 477	14 762	8 683	10 750	1 102	1 180	9 429	761	553	208
Benton township	1 983	751	501	601	65	65	510	-	-	-
Chapel township	581	217	158	175	17	14	150	-	-	-
Dry Creek township	1 653	632	430	483	47	61	419	-	-	-
West Plains city (part)	82	31	25	24	1	1	23	-	-	-
Goldsberry township	3 646	1 581	828	1 018	106	113	886	84	84	-
Mountain View city	2 346	1 051	499	662	62	72	587	84	84	-
Howell township	17 527	7 303	3 989	5 131	504	600	4 523	542	342	200
Brandsville city	174	65	32	60	3	14	55	-	-	-
West Plains city (part)	10 248	4 487	2 172	2 913	301	375	2 609	536	342	194
Hutton Valley township	989	366	254	289	53	27	266	4	-	4
Myatt township	637	245	163	187	22	20	154	-	-	-
Siloam Springs township	584	202	138	215	15	14	174	-	-	-
Sisson township	1 329	495	352	404	39	39	355	-	-	-
South Fork township	1 040	377	265	334	35	29	293	-	-	-
Spring Creek township	1 874	684	487	601	61	41	538	-	-	-
Willow Springs township	4 634	1 909	1 118	1 312	138	157	1 161	131	127	4
Willow Springs city	2 018	913	427	547	56	75	496	129	127	2
Iron County	10 316	4 197	2 383	3 046	314	376	2 602	381	290	91
Arcadia township	5 394	2 199	1 210	1 617	159	209	1 382	228	167	61
Arcadia city	567	266	130	142	20	9	128	-	-	-
Ironton city	1 417	615	290	405	36	71	343	54	12	42
Pilot Knob city	678	283	136	206	22	31	182	19	-	19
Dent township	1 379	540	335	422	37	45	378	40	40	-
Viburnum city	785	302	190	245	21	27	230	40	40	-
Iron township	1 167	481	264	345	27	50	277	10	-	10
Kaolin township	313	128	89	84	6	6	63	71	71	-
Liberty township	460	186	118	121	21	14	108	12	12	-
Union township	1 603	663	367	457	64	52	394	20	-	20
Annapolis city	290	136	59	83	8	4	69	20	-	20
Des Arc village	187	74	42	52	12	7	52	-	-	-
Jackson County	643 170	266 294	115 602	190 397	35 187	35 690	163 948	11 710	6 877	4 833
Blue township	158 817	65 344	29 476	46 184	8 726	9 087	39 544	1 327	680	647
Independence city (part)	108 897	46 199	21 888	30 051	5 027	5 732	25 248	1 024	474	550
Kansas City city (part)	40 258	15 442	5 555	13 220	3 182	2 859	11 842	262	170	92
River Bend village	10	5	4	1	-	-	-	-	-	-
Sugar Creek city (part)	3 839	1 633	754	995	212	245	819	-	-	-
Brooking township	79 647	32 258	13 337	24 668	5 430	3 954	21 054	1 239	1 012	227
Kansas City city (part)	49 983	19 473	7 122	16 626	4 152	2 610	14 479	687	494	193
Raytown city (part)	29 664	12 785	6 215	8 042	1 278	1 344	6 575	552	518	34
Unity Village village (part)	-	-	-	-	-	-	-	-	-	-
Fort Osage township	6 154	2 226	1 463	1 984	279	202	1 640	-	-	-
Buckner city	2 725	1 019	550	927	120	109	799	-	-	-
Independence city (part)	510	175	138	160	25	12	130	-	-	-
Levasy city	108	40	28	32	5	3	24	-	-	-
Sibley village	347	128	90	107	10	12	89	-	-	-
Kaw township	175 784	81 914	23 434	44 617	12 434	13 385	38 725	6 935	3 430	3 505
Grandview city (part)	-	-	-	-	-	-	-	-	-	-

Table 9. **Household Relationship and Group Quarters Population: 2000**—Con.

[For information on confidentiality protection, nonsampling error, and definitions, see text]

State County County Subdivision Place	Household population							Group quarters population		
			Relationship to householder							
	Total	House-holder	Spouse	Child	Other relatives	Non-relatives	Under 18 years, child and other relatives	Total	Institution-alized population	Non-institution-alized population
Jackson County—Con.										
Kaw township—Con.										
Kansas City city (part)	175 784	81 914	23 434	44 617	12 434	13 385	38 725	6 935	3 430	3 505
Prairie township	76 619	28 779	18 100	25 621	1 765	2 354	22 366	810	746	64
Blue Springs city (part)	1 433	468	343	562	26	34	501	-	-	-
Greenwood city	3 952	1 352	968	1 418	89	125	1 279	-	-	-
Independence city (part)	22	10	7	5	-	-	4	-	-	-
Kansas City city (part)	25	11	8	5	1	-	3	-	-	-
Lee's Summit city (part)	68 741	26 022	16 054	22 919	1 601	2 145	20 017	779	746	33
Unity Village village (part)	109	81	15	6	2	5	2	31	-	31
Sni-A-Bar township	66 210	24 048	15 275	22 395	2 124	2 368	19 078	473	404	69
Blue Springs city (part)	46 401	16 818	10 557	15 896	1 450	1 680	13 474	246	206	40
Grain Valley city	5 160	1 921	1 175	1 736	134	194	1 570	-	-	-
Independence city (part)	2 719	1 006	677	894	76	66	757	116	116	-
Lake Tapawingo city	843	350	237	196	30	30	161	-	-	-
Oak Grove city (part)	5 424	1 938	1 120	1 936	196	234	1 711	93	82	11
Van Buren township	6 940	2 618	1 800	2 075	211	236	1 710	-	-	-
Lake Lotawana city	1 872	815	484	452	36	85	359	-	-	-
Lone Jack city	528	202	126	165	10	25	137	-	-	-
Washington township	72 999	29 107	12 717	22 853	4 218	4 104	19 831	926	605	321
Grandview city (part)	24 603	9 709	4 491	7 686	1 336	1 381	6 594	278	244	34
Kansas City city (part)	48 224	19 328	8 196	15 109	2 873	2 718	13 191	648	361	287
Raytown city (part)	172	70	30	58	9	5	46	-	-	-
Jasper County	102 054	41 412	21 723	29 878	3 764	5 277	25 897	2 632	971	1 661
Duval township	748	284	196	222	23	23	193	-	-	-
Neck City city (part)	28	13	6	7	2	-	6	-	-	-
Galena township	24 394	10 002	4 846	7 141	929	1 476	6 193	278	146	132
Airport Drive village (part)	432	173	117	111	19	12	84	16	-	16
Carl Junction city (part)	1 733	591	443	609	46	44	530	28	-	28
Joplin city (part)	17 280	7 385	3 114	4 884	671	1 226	4 239	217	134	83
Jackson township	4 253	1 817	988	1 169	130	149	1 026	157	119	38
Carthage city (part)	1 384	690	306	316	35	37	265	157	119	38
Fidelity town (part)	244	94	46	59	20	25	62	-	-	-
Jasper township	587	229	149	178	17	14	152	12	-	12
Asbury city	218	85	52	66	7	8	55	-	-	-
Joplin township	37 408	16 023	7 554	10 363	1 368	2 100	8 990	1 420	291	1 129
Airport Drive village (part)	164	75	31	39	4	15	26	10	-	10
Carterville city (part)	1 556	599	313	491	83	70	418	-	-	-
Duenweg city	1 034	425	208	328	28	45	303	-	-	-
Duquesne village	1 611	672	381	402	62	94	349	29	-	29
Joplin city (part)	21 597	9 653	4 272	5 661	719	1 292	4 847	1 336	283	1 053
Webb City city (part)	8 433	3 386	1 607	2 617	381	442	2 350	8	8	-
Lincoln township	259	99	70	76	4	10	65	-	-	-
McDonald township	725	263	183	229	33	17	201	-	-	-
Avilla town	137	53	33	40	4	7	36	-	-	-
Madison township	2 155	796	579	659	57	64	568	-	-	-
Carthage city (part)	11	3	2	5	-	1	5	-	-	-
Marion township	13 641	5 278	2 857	4 013	669	824	3 462	567	302	265
Brooklyn Heights town	125	49	28	39	4	5	28	-	-	-
Carthage city (part)	10 581	4 119	2 076	3 102	593	691	2 738	534	285	249
Carytown city (part)	138	51	39	39	3	6	29	-	-	-
Mineral township	5 995	2 128	1 416	2 062	173	216	1 792	156	81	75
Alba city	521	184	112	183	22	20	167	67	-	67
Carterville city (part)	294	103	65	103	8	15	91	-	-	-
Joplin city (part)	3	1	1	1	-	-	-	-	-	-
Neck City city (part)	91	36	17	31	2	5	26	-	-	-
Oronogo city	976	350	222	346	25	33	303	-	-	-
Purcell city	357	131	88	109	18	11	93	-	-	-
Webb City city (part)	1 282	422	318	498	14	30	436	89	81	8
Preston township	1 443	586	341	417	38	61	346	10	-	10
Carytown city (part)	79	34	22	18	3	2	8	-	-	-
Jasper city	1 001	409	212	309	23	48	264	10	-	10
Sarcoxie township	2 753	1 102	628	836	95	92	744	32	32	-
La Russell city	138	51	31	43	5	8	37	-	-	-
Reeds town	103	39	25	33	5	1	27	-	-	-
Sarcoxie city	1 322	559	284	386	48	45	340	32	32	-
Sheridan township	345	139	93	101	7	5	81	-	-	-
Twin Groves township	5 323	1 920	1 298	1 775	168	162	1 540	-	-	-
Carl Junction city (part)	3 533	1 280	866	1 181	108	98	1 011	-	-	-
Waco town	86	37	22	24	2	1	19	-	-	-
Union township	2 025	746	525	637	53	64	544	-	-	-
Carthage city (part)	1	1	-	-	-	-	-	-	-	-
Fidelity town (part)	8	3	2	3	-	-	3	-	-	-
Jefferson County	196 069	71 499	43 605	64 833	7 317	8 815	53 656	2 030	1 424	606
Arnold township	19 727	7 550	4 391	6 230	796	760	4 977	238	235	3
Arnold city	19 727	7 550	4 391	6 230	796	760	4 977	238	235	3
Big River township	6 426	2 260	1 490	2 141	281	254	1 743	-	-	-
Cedar Hill Lakes village (part)	24	11	5	7	-	1	6	-	-	-
Central township	11 852	4 250	2 727	3 814	477	584	3 159	173	163	10
De Soto city (part)	-	-	-	-	-	-	-	-	-	-
Hillsboro city	1 510	581	277	495	54	103	404	165	163	2
High Ridge township	16 522	6 015	3 588	5 403	638	878	4 492	43	-	43
Byrnes Mill city	2 376	850	514	808	74	130	682	-	-	-
Cedar Hill CDP (part)	12	5	5	2	-	-	1	-	-	-
High Ridge CDP	4 206	1 556	898	1 387	158	207	1 123	30	-	30
Parkdale village	205	70	49	58	21	7	42	-	-	-
Scotsdale town	211	66	47	81	7	10	71	-	-	-
Imperial township	19 302	6 387	4 490	6 988	691	746	5 787	81	36	45
Barnhart CDP	6 041	1 962	1 389	2 224	227	239	1 836	67	33	34
Joachim township	15 063	5 423	3 383	5 025	589	643	4 139	273	161	112
Festus city (part)	455	164	126	143	11	11	126	-	-	-
Herculaneum city (part)	2 409	962	540	714	97	96	567	212	161	51
Horine CDP	923	335	207	299	43	39	221	-	-	-
Pevely city	3 764	1 411	679	1 272	188	214	1 103	4	-	4
Meramec township	17 559	6 146	4 056	5 999	622	736	4 963	200	157	43

Table 9. **Household Relationship and Group Quarters Population: 2000**—Con.

[For information on confidentiality protection, nonsampling error, and definitions, see text]

State County County Subdivision Place	Household population							Group quarters population		
			Relationship to householder							
	Total	House-holder	Spouse	Child	Other relatives	Non-relatives	Under 18 years, child and other relatives	Total	Institution-alized population	Non-institution-alized population
Jefferson County—Con.										
Meramec township—Con.										
Cedar Hill CDP (part)	1 691	622	349	574	55	91	456	-	-	-
Cedar Hill Lakes village (part)	205	71	43	73	14	4	63	-	-	-
Plattin township	10 343	3 587	2 397	3 508	416	435	2 907	179	133	46
Crystal City city (part)	-	-	-	-	-	-	-	-	-	-
Festus city (part)	-	-	-	-	-	-	-	-	-	-
Olympian Village city	669	217	139	246	34	33	193	-	-	-
River View township	13 842	5 648	2 864	4 224	501	605	3 508	503	314	189
Crystal City city (part)	3 958	1 622	831	1 198	155	152	997	289	209	80
Festus city (part)	8 991	3 697	1 794	2 753	317	430	2 291	214	105	109
Herculaneum city (part)	184	66	56	55	5	2	49	-	-	-
Rock township	29 023	10 920	5 906	9 407	1 051	1 739	7 913	108	107	1
Murphy CDP	9 048	3 463	1 907	2 866	330	482	2 309	-	-	-
Valle township	14 381	5 521	3 282	4 399	566	613	3 664	229	118	111
De Soto city (part)	6 156	2 544	1 228	1 855	218	311	1 576	219	118	101
Windsor township	22 029	7 792	5 031	7 695	689	822	6 404	3	-	3
Imperial CDP	4 370	1 634	975	1 409	148	204	1 165	3	-	3
Kimmswick city	94	35	19	30	7	3	18	-	-	-
Johnson County	44 914	17 410	9 731	13 398	1 273	3 102	11 864	3 344	336	3 008
Centerview township	1 361	496	329	462	41	33	393	-	-	-
Centerview city	249	89	42	91	13	14	86	-	-	-
Chilhowee township	1 136	442	276	345	35	38	305	-	-	-
Chilhowee town	329	142	66	95	13	13	85	-	-	-
Columbus township	956	344	241	291	27	53	243	14	-	14
Grover township	493	181	127	166	7	12	134	-	-	-
Hazel Hill township	1 463	522	366	491	29	55	422	-	-	-
Jackson township	3 573	1 305	958	1 034	154	122	908	-	-	-
Jefferson township	616	218	163	205	19	11	174	-	-	-
Kingsville township	1 354	526	356	371	61	40	318	-	-	-
Kingsville city	257	106	61	72	9	9	57	-	-	-
Madison township	3 395	1 322	720	1 072	124	157	942	46	39	7
Holden city	2 503	990	483	813	90	127	732	7	-	7
Montserrat township	1 659	580	392	562	59	66	497	-	-	-
Post Oak township	1 978	752	450	615	55	106	547	-	-	-
Leeton city	619	239	119	199	18	44	177	-	-	-
Rose Hill township	968	343	251	312	35	27	263	5	-	5
La Tour village	65	23	14	22	3	3	18	-	-	-
Simpson township	591	207	151	205	8	20	169	-	-	-
Warrensburg township	17 751	7 585	3 229	4 471	427	2 039	3 937	2 747	297	2 450
Warrensburg city	13 607	5 951	2 291	3 257	321	1 787	2 880	2 733	297	2 436
Washington township	7 620	2 587	1 722	2 796	192	323	2 612	532	-	532
Knob Noster city	2 462	959	431	730	129	213	654	-	-	-
Whiteman AFB CDP	3 282	931	839	1 457	13	42	1 431	532	-	532
Knox County	4 271	1 791	1 029	1 227	87	137	1 048	90	62	28
Bee Ridge township	113	44	34	33	-	2	25	-	-	-
Benton township	181	61	44	71	1	4	58	-	-	-
Bourbon township	132	61	39	26	3	3	23	-	-	-
Center township	1 205	571	269	306	29	30	269	28	-	28
Edina city	1 205	571	269	306	29	30	269	28	-	28
Colony township	173	58	43	61	4	7	54	-	-	-
Fabius township	240	98	62	66	6	8	56	-	-	-
Newark village	100	45	25	26	3	1	24	-	-	-
Greensburg township	427	160	99	151	8	9	124	-	-	-
Baring city	159	65	34	52	4	4	45	-	-	-
Jeddo township	84	30	25	27	1	1	23	-	-	-
Liberty township	251	94	64	72	5	16	53	62	62	-
Lyon township	571	223	131	180	13	24	161	-	-	-
Hurdland city	239	90	45	83	6	15	69	-	-	-
Myrtle township	411	190	99	96	7	19	83	-	-	-
Knox City city	223	115	52	44	3	9	34	-	-	-
Salt River township	250	117	70	55	2	6	40	-	-	-
Novelty village	119	57	32	26	-	4	14	-	-	-
Shelton township	233	84	50	83	8	8	79	-	-	-
Laclede County	32 136	12 760	7 519	9 437	1 107	1 313	8 415	377	353	24
Auglaize township	2 202	788	547	686	88	93	613	2	-	2
Eldridge township	857	327	216	240	26	48	210	-	-	-
Franklin township	735	276	188	222	30	19	197	-	-	-
Twin Bridges village (part)	-	-	-	-	-	-	-	-	-	-
Gasconade township	897	347	235	269	27	19	236	-	-	-
Lebanon township	16 069	6 713	3 458	4 637	536	725	4 130	372	353	19
Lebanon city	11 784	5 132	2 351	3 309	409	583	2 947	371	353	18
May/Smith township	1 072	419	254	317	41	41	284	-	-	-
Richland city (part)	85	41	10	27	1	6	24	-	-	-
Stoutland village (part)	31	16	7	3	3	2	2	-	-	-
Osage township	1 598	594	417	481	55	51	432	3	-	3
Phillipsburg township	1 646	619	416	489	52	70	444	-	-	-
Phillipsburg village	201	73	40	65	13	10	56	-	-	-
Twin Bridges village (part)	-	-	-	-	-	-	-	-	-	-
Spring Hollow township	3 948	1 482	1 012	1 148	150	156	1 042	-	-	-
Union township	1 637	639	378	529	51	40	454	-	-	-
Conway city	743	310	149	238	18	28	206	-	-	-
Washington township	1 475	556	398	419	51	51	373	-	-	-
Twin Bridges village (part)	42	13	9	18	-	2	16	-	-	-
Lafayette County	32 023	12 569	7 456	9 852	987	1 159	8 428	937	903	34
Clay township	5 180	2 068	1 162	1 541	164	245	1 303	36	36	-
Bates City city (part)	155	60	39	46	3	7	42	-	-	-
Napoleon city	208	86	56	54	5	7	41	-	-	-
Oak Grove city (part)	-	-	-	-	-	-	-	-	-	-
Odessa city (part)	1 129	515	205	306	32	71	268	-	-	-
Wellington city	775	343	172	215	19	26	180	9	9	-
Davis township	4 395	1 785	959	1 334	136	181	1 185	287	273	14
Higginsville city (part)	3 435	1 426	697	1 040	114	158	926	287	273	14

Table 9. **Household Relationship and Group Quarters Population: 2000**—Con.

[For information on confidentiality protection, nonsampling error, and definitions, see text]

State County County Subdivision Place	Household population							Group quarters population		
			Relationship to householder							
	Total	House-holder	Spouse	Child	Other relatives	Non-relatives	Under 18 years, child and other relatives	Total	Institution-alized population	Non-institution-alized population
Lafayette County—Con.										
Dover township	2 193	891	541	630	66	65	543	146	146	-
Corder city	427	180	101	118	12	16	100	-	-	-
Dover town	108	48	23	28	5	4	22	-	-	-
Higginsville city (part)	814	352	175	238	21	28	211	146	146	-
Freedom township	3 278	1 320	791	978	94	95	825	151	151	-
Aullville village	86	33	18	30	-	5	23	-	-	-
Concordia city	2 209	929	507	638	72	63	544	151	151	-
Emma city (part)	99	36	26	34	2	1	29	-	-	-
Lexington township	5 782	2 373	1 291	1 716	182	220	1 446	174	166	8
Lexington city	4 305	1 815	887	1 269	148	186	1 090	148	140	8
Middleton township	1 530	630	381	442	43	34	371	74	74	-
Alma city	399	179	103	100	11	6	79	-	-	-
Blackburn city (part)	23	7	6	8	2	-	8	-	-	-
Waverly city	732	314	173	199	21	25	174	74	74	-
Sni-A-Bar township	6 790	2 461	1 640	2 246	223	220	1 919	64	57	7
Bates City city (part)	90	32	24	28	5	1	21	-	-	-
Lake Lafayette city	346	125	67	113	11	30	99	-	-	-
Oak Grove city (part)	18	6	6	5	1	-	5	-	-	-
Odessa city (part)	3 017	1 155	696	994	83	89	860	64	57	7
Washington township	2 875	1 041	691	965	79	99	836	5	-	5
Mayview city	294	100	63	111	14	6	98	-	-	-
Odessa city (part)	608	217	115	219	18	39	205	-	-	-
Lawrence County	34 576	13 568	7 989	10 571	1 191	1 257	9 304	628	610	18
Aurora township	8 775	3 548	1 932	2 652	279	364	2 360	134	134	-
Aurora city	6 880	2 818	1 434	2 091	243	294	1 883	134	134	-
Buck Prairie township	3 746	1 525	866	1 101	109	145	956	112	106	6
Marionville city	2 007	871	425	560	61	90	496	106	106	-
Freistatt township	542	212	135	170	16	9	153	-	-	-
Freistatt village	184	79	41	53	7	4	51	-	-	-
Green township	439	164	111	135	15	14	115	-	-	-
Hoberg township	652	201	155	264	18	14	233	-	-	-
Hoberg village	60	24	15	14	4	3	12	-	-	-
Lincoln township	1 630	665	384	502	40	39	432	-	-	-
Miller city	754	323	152	232	25	22	197	-	-	-
Mount Pleasant township	859	297	220	289	28	25	262	12	-	12
Mount Vernon township	5 997	2 488	1 403	1 697	198	211	1 502	370	370	-
Mount Vernon city	3 647	1 606	754	1 010	140	137	894	370	370	-
Ozark township	1 485	567	367	444	64	43	393	-	-	-
Halltown village	189	69	37	62	11	10	58	-	-	-
Pierce township	5 778	2 219	1 332	1 802	234	191	1 570	-	-	-
Monett city (part)	2 227	880	547	668	88	44	571	-	-	-
Pierce City city	1 385	574	278	401	62	70	349	-	-	-
Red Oak township	385	137	91	126	12	19	109	-	-	-
Spring River township	2 120	730	456	710	128	96	639	-	-	-
Verona town	714	238	129	231	71	45	209	-	-	-
Turnback township	1 178	457	309	342	26	44	298	-	-	-
Vineyard township	990	358	228	337	24	43	282	-	-	-
Stotts City city	250	98	48	77	10	17	63	-	-	-
Lewis County	9 746	3 956	2 245	2 931	236	378	2 538	748	190	558
Canton township	2 997	1 222	643	967	65	100	853	622	81	541
Canton city	2 016	884	404	615	36	77	536	541	-	541
Dickerson township	460	183	126	137	6	8	111	9	9	-
Monticello village	117	51	27	37	-	2	28	9	9	-
Highland township	1 634	639	415	494	29	57	409	-	-	-
Ewing city	464	197	106	135	11	15	113	-	-	-
La Belle township	1 590	686	355	446	43	60	394	117	100	17
La Belle city	618	282	125	165	13	33	155	51	51	-
Lewistown town	595	262	126	172	18	17	153	-	-	-
Lyon township	372	133	89	137	10	3	117	-	-	-
Reddish township	302	130	65	79	8	20	72	-	-	-
Salem township	332	120	80	114	7	11	99	-	-	-
Union township	2 059	843	472	557	68	119	483	-	-	-
La Grange city	1 000	435	212	266	30	57	231	-	-	-
Lincoln County	38 367	13 851	8 512	13 053	1 321	1 630	11 335	577	434	143
Bedford township	8 990	3 424	1 874	3 017	301	374	2 690	296	252	44
Cave town	7	4	1	2	-	-	2	-	-	-
Moscow Mills city (part)	345	108	45	143	9	40	139	-	-	-
Troy city (part)	6 388	2 498	1 282	2 126	221	261	1 924	278	252	26
Burr Oak township	2 957	1 038	690	1 037	82	110	876	-	-	-
Foley city	178	65	26	67	7	13	60	-	-	-
Clark township	5 802	1 974	1 326	2 036	209	257	1 785	60	-	60
Moscow Mills city (part)	1 397	501	244	486	72	94	437	-	-	-
Troy city (part)	71	23	20	24	-	4	23	-	-	-
Hawk Point township	1 870	685	433	620	58	74	533	-	-	-
Hawk Point city	459	186	76	156	13	28	140	-	-	-
Hurricane township	4 080	1 527	858	1 340	156	199	1 186	82	57	25
Elsberry city	2 047	779	387	698	71	112	615	-	-	-
Millwood township	786	259	185	297	25	20	260	-	-	-
Monroe township	7 802	2 777	1 734	2 681	291	319	2 272	14	-	14
Chain of Rocks village	91	34	20	29	6	2	26	-	-	-
Fountain N' Lakes village	129	48	24	34	10	13	30	-	-	-
Old Monroe city	250	106	50	69	8	17	55	-	-	-
Winfield city	709	293	115	223	30	48	193	14	-	14
Nineveh township	373	149	100	112	6	6	92	-	-	-
Prairie township	367	135	88	113	11	20	83	-	-	-
Truxton village	96	35	19	26	5	11	18	-	-	-
Snow Hill township	2 727	935	614	942	88	148	822	27	27	-
Union township	2 225	809	513	731	73	99	624	98	98	-
Silex village	206	80	43	67	6	10	54	-	-	-
Whiteside village	67	26	15	19	1	6	20	-	-	-
Waverly township	388	139	97	127	21	4	112	-	-	-

Table 9. **Household Relationship and Group Quarters Population: 2000**—Con.

[For information on confidentiality protection, nonsampling error, and definitions, see text]

State County County Subdivision Place	Household population							Group quarters population		
			Relationship to householder							
	Total	House-holder	Spouse	Child	Other relatives	Non-relatives	Under 18 years, child and other relatives	Total	Institution-alized population	Non-institution-alized population
Linn County	13 515	5 697	3 056	3 929	325	508	3 396	239	217	22
Baker township	240	99	76	56	2	7	45	-	-	-
Benton township	609	248	138	170	20	33	143	-	-	-
Browning city (part)	234	96	51	61	4	22	47	-	-	-
Purdin city	223	96	48	67	6	6	63	-	-	-
Brookfield township	5 252	2 336	1 106	1 430	136	244	1 251	189	179	10
Brookfield city	4 580	2 058	922	1 243	129	228	1 098	189	179	10
Bucklin township	807	354	173	220	22	38	179	-	-	-
Bucklin city	524	241	112	130	20	21	106	-	-	-
Clay township	254	86	65	95	5	3	81	-	-	-
Enterprise township	100	43	30	23	1	3	20	-	-	-
Grantsville township	256	87	62	104	-	3	89	-	-	-
Jackson township	196	80	57	52	4	3	47	-	-	-
Jefferson township	827	331	205	240	26	25	198	-	-	-
Laclede city	415	182	91	116	13	13	101	-	-	-
Locust Creek township	655	256	149	204	14	32	177	-	-	-
Linneus city	369	153	77	106	11	22	93	-	-	-
Marceline township	2 939	1 237	637	898	74	93	792	50	38	12
Marceline city (part)	2 508	1 079	527	752	65	85	666	50	38	12
North Salem township	149	61	41	44	2	1	39	-	-	-
Parson Creek township	844	339	216	260	14	15	219	-	-	-
Meadville city	457	185	108	154	7	3	131	-	-	-
Yellow Creek township	387	140	101	133	5	8	116	-	-	-
Livingston County	13 630	5 736	3 127	4 026	297	444	3 478	928	927	1
Blue Mound township	427	179	111	117	9	11	100	-	-	-
Chillicothe township	8 858	3 880	1 952	2 542	201	283	2 203	871	870	1
Chillicothe city (part)	7 805	3 486	1 661	2 226	186	246	1 942	871	870	1
Cream Ridge township	561	212	133	188	15	13	166	-	-	-
Chula city	198	71	36	75	7	9	75	-	-	-
Fairview township	422	159	112	132	8	11	108	-	-	-
Grand River township	260	100	72	74	9	5	66	-	-	-
Green township	323	122	83	97	10	11	80	-	-	-
Utica village	274	101	67	86	9	11	70	-	-	-
Jackson township	548	187	138	201	5	17	166	-	-	-
Medicine township	113	49	29	29	3	3	23	-	-	-
Monroe township	412	168	91	111	15	27	108	-	-	-
Ludlow town	204	75	37	68	11	13	66	-	-	-
Mooresville township	304	129	82	83	2	8	70	-	-	-
Mooresville village	89	40	24	24	-	1	20	-	-	-
Rich Hill township	739	299	160	236	9	35	201	57	57	-
Chillicothe city (part)	292	122	40	108	5	17	98	-	-	-
Sampsel township	257	90	71	87	6	3	75	-	-	-
Wheeling township	406	162	93	129	5	17	112	-	-	-
Wheeling city	268	100	59	93	4	12	83	-	-	-
McDonald County	21 517	8 113	4 677	6 697	1 011	1 019	6 088	164	110	54
Anderson East township	1 685	682	341	510	63	89	441	127	87	40
Anderson city (part)	1 004	439	184	301	28	52	258	97	87	10
Anderson West township	1 802	671	398	568	86	79	523	-	-	-
Anderson city (part)	755	273	146	249	40	47	234	-	-	-
Buffalo Hart township	373	129	93	127	13	11	116	-	-	-
Buffalo May township	543	200	121	164	41	17	155	-	-	-
Center township	694	269	169	198	35	23	185	-	-	-
Elk Horn township	1 121	429	259	360	36	37	322	-	-	-
Elk River East township	1 275	471	239	387	103	75	362	-	-	-
Noel city (part)	959	351	166	300	81	61	284	-	-	-
Elk River West township	2 022	700	355	623	156	188	574	-	-	-
Noel city (part)	521	215	88	127	37	54	107	-	-	-
Erie Goodman township	2 037	786	431	635	88	97	568	14	-	14
Goodman town	1 169	454	239	351	66	59	320	14	-	14
Erie McNatt township	369	144	95	112	6	12	101	-	-	-
McMillen Coy township	1 067	385	261	341	48	32	322	-	-	-
McMillen Tiff township	365	144	103	106	9	3	92	-	-	-
Mountain township	1 013	383	238	307	37	48	285	-	-	-
Pineville Lanagan township	812	321	158	238	55	40	212	-	-	-
Lanagan town	411	170	83	117	30	11	104	-	-	-
Pineville North township	1 580	630	369	479	56	46	407	23	23	-
Pineville town (part)	698	292	139	219	21	27	191	23	23	-
Pineville South township	982	373	230	290	49	40	271	-	-	-
Pineville town (part)	47	17	12	14	4	-	12	-	-	-
Prairie township	1 534	551	309	512	72	90	474	-	-	-
South West City town	855	311	159	289	46	50	278	-	-	-
Richwood township	648	240	146	216	27	19	195	-	-	-
White Rock township	1 595	605	362	524	31	73	483	-	-	-
Macon County	15 451	6 501	3 619	4 381	398	552	3 700	311	292	19
Bevier township	1 219	506	275	356	46	36	303	-	-	-
Bevier city	723	303	149	216	28	27	185	-	-	-
Callao township	509	207	121	138	13	30	106	-	-	-
Callao city	291	117	65	79	10	20	62	-	-	-
Chariton township	394	148	101	115	15	15	100	-	-	-
Drake township	63	27	15	17	2	2	11	-	-	-
Eagle township	448	165	117	141	13	12	120	-	-	-
Easley township	222	88	45	70	4	15	65	-	-	-
Elmer city (part)	19	8	4	6	1	-	6	-	-	-
South Gifford village	72	24	13	27	1	7	25	-	-	-
Hudson township	6 469	2 913	1 448	1 717	156	235	1 483	262	243	19
Macon city	5 276	2 434	1 122	1 396	125	199	1 219	262	243	19
Independence township	168	62	43	51	2	10	42	-	-	-
Jackson township	97	41	27	29	-	-	18	-	-	-
Johnston township	49	21	14	12	-	2	10	-	-	-
La Plata township	1 682	733	376	476	43	54	412	49	49	-
La Plata city	1 437	630	306	414	41	46	364	49	49	-
Liberty township	224	89	61	65	1	8	48	-	-	-
Lingo township	517	215	125	136	24	17	110	-	-	-
New Cambria city	222	96	40	61	13	12	55	-	-	-

Table 9. **Household Relationship and Group Quarters Population: 2000**—Con.

[For information on confidentiality protection, nonsampling error, and definitions, see text]

State County County Subdivision Place	Household population							Group quarters population		
			Relationship to householder							
	Total	House-holder	Spouse	Child	Other relatives	Non-relatives	Under 18 years, child and other relatives	Total	Institution-alized population	Non-institution-alized population
Macon County—Con.										
Lyda township	705	257	160	246	17	25	210	-	-	-
Atlanta city	450	173	97	156	9	15	135	-	-	-
Middle Fork township	276	108	77	76	2	13	59	-	-	-
Morrow township	162	69	49	39	3	2	34	-	-	-
Narrows township	373	151	94	108	5	15	82	-	-	-
Richland township	424	116	85	199	14	10	162	-	-	-
Round Grove township	364	137	97	110	7	13	100	-	-	-
Russell township	194	78	53	47	12	4	45	-	-	-
Ten Mile township	316	115	82	107	2	10	84	-	-	-
Valley township	160	66	45	45	-	4	34	-	-	-
Walnut Creek township	222	101	57	44	9	11	36	-	-	-
Elmer city (part)	79	38	16	17	3	5	15	-	-	-
Ethel town (part)	31	15	8	4	1	3	3	-	-	-
White township	194	88	52	37	8	9	26	-	-	-
Ethel town (part)	69	31	12	14	6	6	10	-	-	-
Madison County	11 570	4 711	2 704	3 345	385	425	2 829	230	213	17
Big Creek township	229	87	58	68	12	4	64	-	-	-
Castor township	984	372	258	291	31	32	258	-	-	-
Central township	480	181	112	146	31	10	124	-	-	-
Liberty township	290	116	76	78	9	11	69	-	-	-
Marquand township	839	334	195	249	37	24	209	-	-	-
Marquand city	251	95	44	89	13	10	78	-	-	-
Mine La Motte township	791	306	214	213	19	39	176	-	-	-
Polk township	910	345	229	286	21	29	242	-	-	-
St. Francois township	276	99	69	90	9	9	76	-	-	-
St. Michael township	6 441	2 740	1 411	1 842	197	251	1 540	230	213	17
Cobalt village	189	79	42	57	4	7	44	-	-	-
Fredericktown city	3 698	1 625	744	1 045	122	162	881	230	213	17
Junction City village	319	158	51	84	7	19	71	-	-	-
Twelvemile township	330	131	82	82	19	16	71	-	-	-
Maries County	8 818	3 519	2 076	2 650	281	292	2 254	85	85	-
Boone township	669	256	166	211	22	14	182	-	-	-
Dry Creek township	643	249	166	187	22	19	160	-	-	-
Jackson township	2 079	826	481	646	84	42	544	85	85	-
Argyle town (part)	8	3	2	3	-	-	2	-	-	-
Vienna city	543	257	99	148	23	16	125	85	85	-
Jefferson township	2 661	1 111	583	767	72	128	655	-	-	-
Belle city (part)	1 195	536	214	339	30	76	300	-	-	-
Johnson township	1 301	527	324	361	42	47	305	-	-	-
Miller township	1 126	407	264	396	32	27	337	-	-	-
Spring Creek township	339	143	92	82	7	15	71	-	-	-
Marion County	27 031	11 066	5 915	8 239	735	1 076	7 049	1 258	680	578
Fabius township	1 239	469	346	392	14	18	327	-	-	-
Liberty township	4 034	1 654	925	1 258	77	120	1 045	248	220	28
Palmyra city	3 265	1 372	720	1 000	67	106	840	202	178	24
Mason township	13 161	5 504	2 504	4 005	452	696	3 501	442	306	136
Hannibal city (part)	12 522	5 207	2 375	3 841	432	667	3 354	436	306	130
Miller township	5 284	2 194	1 273	1 506	136	175	1 269	480	77	403
Hannibal city (part)	4 076	1 707	935	1 181	110	143	1 009	469	77	392
Round Grove township	826	301	223	271	14	17	234	7	-	7
South River township	304	120	83	90	7	4	73	3	3	-
Union township	824	296	212	282	9	25	243	4	-	4
Warren township	1 359	528	349	435	26	21	357	74	74	-
Monroe City city (part)	432	189	99	124	15	5	109	74	74	-
Mercer County	3 697	1 600	921	996	73	107	845	60	39	21
Harrison township	183	77	59	43	-	4	36	-	-	-
Lindley township	162	69	52	31	3	7	22	-	-	-
Madison township	192	75	53	57	4	3	40	-	-	-
Marion township	910	391	223	257	19	20	218	-	-	-
Mercer town	342	165	77	91	2	7	73	-	-	-
South Lineville town	37	15	10	11	-	1	9	-	-	-
Medicine township	155	60	46	43	2	4	35	-	-	-
Morgan township	1 431	664	308	378	30	51	334	60	39	21
Princeton city	1 023	499	205	258	23	38	229	24	3	21
Ravanna township	242	94	64	73	6	5	63	-	-	-
Somerset township	135	55	38	36	3	3	31	-	-	-
Washington township	287	115	78	78	6	10	66	-	-	-
Miller County	23 168	9 284	5 198	6 931	725	1 030	5 972	396	302	94
Equality township	1 193	453	289	372	38	41	307	143	84	59
Tuscumbia town	134	57	31	35	3	8	28	84	84	-
Franklin township	2 252	853	512	677	77	133	599	21	21	-
Bagnell town (part)	86	36	14	22	6	8	21	-	-	-
Eldon city (part)	22	10	4	3	4	1	4	-	-	-
Glaze township	6 230	2 506	1 395	1 784	181	364	1 568	53	46	7
Bagnell town (part)	-	-	-	-	-	-	-	-	-	-
Brumley town	102	41	20	32	4	5	29	-	-	-
Lake Ozark city (part)	1 367	589	318	342	37	81	289	-	-	-
Lakeside city	37	14	13	10	-	-	8	-	-	-
Osage Beach city (part)	237	143	51	25	2	16	23	7	-	7
Jim Henry township	1 287	445	307	485	24	26	396	49	49	-
St. Elizabeth village (part)	225	82	53	83	3	4	71	49	49	-
Osage township	857	314	206	301	17	19	241	-	-	-
St. Elizabeth village (part)	23	9	8	6	-	-	4	-	-	-
Richwoods township	3 036	1 196	736	934	72	98	796	-	-	-
Iberia city	605	268	110	183	14	30	150	-	-	-
Saline township	8 313	3 517	1 753	2 378	316	349	2 065	130	102	28
Eldon city (part)	4 760	2 184	914	1 291	173	198	1 109	113	102	11
Olean town	157	62	24	56	6	9	55	-	-	-

Table 9. **Household Relationship and Group Quarters Population: 2000**—Con.

[For information on confidentiality protection, nonsampling error, and definitions, see text]

State County County Subdivision Place	Household population							Group quarters population		
			Relationship to householder							
	Total	House-holder	Spouse	Child	Other relatives	Non-relatives	Under 18 years, child and other relatives	Total	Institution-alized population	Non-institution-alized population
Mississippi County	13 157	5 383	2 565	3 906	818	485	3 439	270	270	-
James Bayou township	115	41	24	26	11	13	27	-	-	-
Long Prairie township	1 234	543	314	283	54	40	233	53	53	-
Bertrand city	687	316	165	146	34	26	124	53	53	-
Miner city (part)	-	-	-	-	-	-	-	-	-	-
Mississippi township	53	22	12	16	1	2	14	-	-	-
Ohio township	709	308	134	179	41	47	161	-	-	-
Wilson City village	165	70	13	41	22	19	40	-	-	-
Wyatt city	364	163	78	90	15	18	77	-	-	-
St. James township	5 605	2 309	1 165	1 606	298	227	1 369	66	66	-
Anniston town	285	118	66	74	15	12	63	-	-	-
East Prairie city	3 217	1 333	609	979	181	115	839	10	10	-
Tywappity township	5 242	2 089	877	1 726	398	152	1 578	151	151	-
Charleston city	4 581	1 834	716	1 529	369	133	1 401	151	151	-
Wolf Island township	199	71	39	70	15	4	57	-	-	-
Pinhook village	48	20	8	14	6	-	14	-	-	-
Moniteau County	13 481	5 259	3 049	4 306	359	508	3 755	1 346	1 287	59
Burris Fork township	620	240	172	185	7	16	155	-	-	-
Harrison township	653	224	153	242	16	18	213	-	-	-
Linn township	1 192	492	279	341	35	45	302	-	-	-
Jamestown town	382	175	78	100	10	19	84	-	-	-
Lupus town	29	18	3	6	-	2	6	-	-	-
Moreau township	797	292	165	284	21	35	250	-	-	-
Clarksburg city	375	129	58	151	16	21	142	-	-	-
Pilot Grove township	1 099	334	235	459	31	40	396	-	-	-
Walker township	6 542	2 594	1 487	2 015	196	250	1 753	118	63	55
California city	3 887	1 632	816	1 135	131	173	992	118	63	55
Willow Fork township	2 578	1 083	558	780	53	104	686	1 228	1 224	4
Tipton city	2 033	872	432	608	44	77	540	1 228	1 224	4
Monroe County	9 125	3 656	2 161	2 748	276	284	2 359	186	165	21
Clay township	292	108	83	91	2	8	76	-	-	-
Indian Creek township	157	59	38	50	7	3	40	-	-	-
Jackson township	2 596	1 069	603	752	86	86	664	130	130	-
Paris city	1 399	603	292	389	57	58	338	130	130	-
Jefferson township	423	182	120	100	11	10	79	9	9	-
Florida village	9	4	1	3	-	1	2	-	-	-
Stoutsville village	44	24	15	3	-	2	2	-	-	-
Marion township	1 429	575	355	421	39	39	371	-	-	-
Holliday village	129	55	39	28	5	2	25	-	-	-
Madison city	586	258	140	168	6	14	142	-	-	-
Monroe township	2 409	992	491	759	77	90	659	21	-	21
Monroe City city (part)	2 061	872	401	642	65	81	560	21	-	21
South Fork township	495	190	132	143	14	16	116	-	-	-
Union township	753	263	188	261	31	10	213	26	26	-
Washington township	308	115	78	95	7	13	77	-	-	-
Woodlawn township	263	103	73	76	2	9	64	-	-	-
Montgomery County	11 813	4 775	2 719	3 467	371	481	2 959	323	321	2
Bear Creek township	2 551	1 018	558	754	97	124	650	50	50	-
Bellflower city	427	140	78	172	10	27	158	-	-	-
High Hill city	231	102	50	59	14	6	53	-	-	-
Jonesburg city	645	269	113	176	38	49	157	50	50	-
Danville township	1 796	707	426	508	64	91	429	94	94	-
New Florence city	670	248	132	223	22	45	197	94	94	-
Loutre township	1 432	571	347	432	30	52	360	-	-	-
McKittrick town	72	27	15	24	3	3	14	-	-	-
Rhineland town	176	66	37	66	2	5	53	-	-	-
Montgomery township	3 291	1 378	754	938	110	111	791	77	75	2
Montgomery City city	2 365	1 032	513	661	79	80	560	77	75	2
Prairie township	925	376	238	272	13	26	229	-	-	-
Middletown town	199	90	45	52	5	7	47	-	-	-
Upper Loutre township	1 818	725	396	563	57	77	500	102	102	-
Wellsville city	1 321	533	266	414	41	67	367	102	102	-
Morgan County	19 022	7 850	4 750	5 109	578	735	4 471	287	158	129
Buffalo township	1 935	866	483	422	71	93	372	-	-	-
Haw Creek township	3 494	1 439	850	987	102	116	864	174	51	123
Stover city	925	419	223	228	24	31	205	43	43	-
Versailles city (part)	352	181	63	86	4	18	76	123	-	123
Mill Creek township	1 052	392	261	329	39	31	271	-	-	-
Syracuse city	172	70	44	45	2	11	38	-	-	-
Moreau township	5 586	2 029	1 227	1 973	157	200	1 732	18	18	-
Barnett city	207	78	36	66	8	19	55	-	-	-
Versailles city (part)	2 072	896	414	608	64	90	533	18	18	-
Osage township	5 871	2 735	1 655	1 047	174	260	919	95	89	6
Gravois Mills town	208	101	40	51	5	11	45	-	-	-
Laurie village	574	299	133	102	13	27	98	89	89	-
Sunrise Beach village (part)	96	46	30	14	1	5	10	-	-	-
Richland township	1 084	389	274	351	35	35	313	-	-	-
New Madrid County	19 410	7 824	4 065	5 897	966	658	5 104	350	349	1
Anderson township	1 378	562	305	417	53	41	369	63	63	-
Gideon city	1 050	430	219	328	39	34	289	63	63	-
Big Prairie township	2 725	1 132	675	742	100	76	637	57	56	1
Matthews city	600	252	141	173	19	15	157	5	4	1
Sikeston city (part)	1 018	461	248	255	29	25	204	-	-	-
Como township	2 008	792	465	598	96	57	492	-	-	-
Catron town	68	29	15	23	-	1	15	-	-	-
Parma city	852	333	158	260	66	35	229	-	-	-
Risco city	392	165	99	109	11	8	83	-	-	-
Hough township	39	11	7	13	7	1	13	-	-	-
La Font township	1 009	431	212	281	45	40	222	-	-	-
Marston city	610	259	115	180	28	28	154	-	-	-
Le Sieur township	617	226	145	194	29	23	169	-	-	-
Lewis township	2 023	802	325	690	140	66	608	-	-	-

Table 9. **Household Relationship and Group Quarters Population: 2000**—Con.

[For information on confidentiality protection, nonsampling error, and definitions, see text]

State County County Subdivision Place	Household population							Group quarters population		
			Relationship to householder							
	Total	House-holder	Spouse	Child	Other relatives	Non-relatives	Under 18 years, child and other relatives	Total	Institution-alized population	Non-institution-alized population
New Madrid County—Con.										
Lewis township—Con.										
Howardville city	342	133	25	139	32	13	113	-	-	-
Lilbourn city	1 303	512	229	435	80	47	395	-	-	-
North Lilbourn village	95	37	7	33	14	4	29	-	-	-
New Madrid township	3 883	1 565	760	1 242	185	131	1 079	182	182	-
New Madrid city	3 152	1 275	584	1 051	145	97	925	182	182	-
Portage township	3 891	1 558	763	1 237	200	133	1 087	48	48	-
Portageville city (part)	3 247	1 335	619	1 019	163	111	889	48	48	-
Tallapoosa city	204	73	36	73	13	9	66	-	-	-
St. John township	68	31	20	11	5	1	9	-	-	-
West township	1 769	714	388	472	106	89	419	-	-	-
Canalou city	348	125	68	116	22	17	111	-	-	-
Morehouse city	1 015	428	228	250	53	56	212	-	-	-
Newton County	51 668	20 140	12 192	15 440	1 813	2 083	13 394	968	620	348
Benton township	578	209	140	190	19	20	169	-	-	-
Berwick township	334	121	86	107	9	11	89	-	-	-
Buffalo township	1 994	728	503	630	71	62	557	-	-	-
Dayton township	1 406	495	340	480	56	35	423	-	-	-
Five Mile township	3 567	1 353	913	1 026	138	137	896	19	-	19
Loma Linda town	507	203	152	127	12	13	101	-	-	-
Franklin township	1 664	632	387	537	50	58	474	25	-	25
Fairview town	395	146	79	131	18	21	118	-	-	-
Stella town	178	74	36	51	6	11	48	-	-	-
Granby township	4 283	1 643	953	1 347	170	170	1 176	54	46	8
Granby city	2 075	850	437	626	78	84	535	46	46	-
Marion township	3 400	1 263	851	1 108	96	82	943	-	-	-
Diamond town	807	319	190	269	14	15	223	-	-	-
Neosho township	16 140	6 429	3 630	4 829	550	702	4 195	193	138	55
Neosho city (part)	9 766	4 014	2 046	2 884	378	444	2 549	193	138	55
Newtonia township	844	311	204	268	30	31	234	-	-	-
Newtonia town	231	89	55	73	11	3	67	-	-	-
Stark City town	156	59	35	48	5	9	45	-	-	-
Seneca township	3 142	1 221	711	995	111	104	868	96	67	29
Seneca city	2 039	820	448	625	77	69	549	96	67	29
Shoal Creek township	11 390	4 623	2 821	3 018	405	523	2 573	356	259	97
Cliff Village village	33	15	9	6	2	1	6	-	-	-
Dennis Acres village	68	27	9	23	1	8	19	-	-	-
Grand Falls Plaza town	104	40	30	30	2	2	24	-	-	-
Joplin city (part)	4 718	2 062	1 085	1 154	158	259	1 014	353	259	94
Leawood village	901	318	249	282	27	25	241	3	-	3
Redings Mill village	159	69	36	44	6	4	37	-	-	-
Saginaw village	276	115	69	66	12	14	60	-	-	-
Shoal Creek Drive village	346	133	86	93	21	13	80	-	-	-
Shoal Creek Estates town	51	19	17	13	-	2	13	-	-	-
Silver Creek village	608	238	169	157	23	21	123	-	-	-
Van Buren township	1 264	498	319	371	43	33	301	-	-	-
Ritchey town	76	35	14	22	4	1	18	-	-	-
Wentworth village	141	58	30	42	4	7	32	-	-	-
West Benton township	1 662	614	334	534	65	115	496	225	110	115
Neosho city (part)	321	122	42	121	12	24	117	225	110	115
Nodaway County	19 000	8 138	4 069	4 957	316	1 520	4 183	2 912	784	2 128
Atchison township	445	204	114	108	8	11	94	-	-	-
Clearmont city	191	98	45	39	6	3	35	-	-	-
Grant township	600	238	156	187	6	13	166	-	-	-
Barnard city	257	104	59	81	5	8	75	-	-	-
Green township	277	112	64	84	6	11	78	-	-	-
Quitman town	46	21	10	12	2	1	13	-	-	-
Hopkins township	806	328	199	236	21	22	199	-	-	-
Hopkins city	579	235	135	176	20	13	150	-	-	-
Hughes township	492	207	130	131	8	16	111	-	-	-
Graham town	191	85	45	46	5	10	40	-	-	-
Independence township	423	180	90	127	12	14	104	-	-	-
Parnell city	197	93	33	56	7	8	42	-	-	-
Jackson township	972	380	237	313	11	31	258	-	-	-
Ravenwood town	448	196	98	124	8	22	105	-	-	-
Jefferson township	608	222	145	216	14	11	182	180	-	180
Clyde village	74	25	20	26	2	1	23	-	-	-
Conception Junction town	201	83	41	67	5	5	55	1	-	1
Lincoln township	450	183	108	146	6	7	121	-	-	-
Elmo city	166	78	37	46	1	4	41	-	-	-
Monroe township	508	225	118	145	2	18	115	-	-	-
Skidmore city	342	148	77	103	1	13	78	-	-	-
Nodaway township	902	376	217	265	12	32	223	6	-	6
Burlington Junction city	626	254	142	206	5	19	173	6	-	6
Polk township	11 199	4 972	2 152	2 594	181	1 300	2 191	2 726	784	1 942
Maryville city	8 444	3 913	1 465	1 746	147	1 173	1 461	2 137	195	1 942
Union township	477	197	132	126	11	11	111	-	-	-
Pickering town	154	71	42	31	5	5	27	-	-	-
Washington township	361	126	86	134	9	6	108	-	-	-
Guilford town	87	34	17	31	2	3	22	-	-	-
White Cloud township	480	188	121	145	9	17	122	-	-	-
Arkoe town	58	24	11	19	1	3	16	-	-	-
Oregon County	10 234	4 263	2 505	2 791	325	350	2 421	110	100	10
Big Apple township	772	324	196	189	29	34	167	-	-	-
Koshkonong town	205	91	42	57	5	10	55	-	-	-
Billmore township	84	38	24	15	6	1	18	-	-	-
Black Pond township	204	79	50	64	5	6	56	-	-	-
Cedar Bluff township	115	48	29	30	5	3	28	-	-	-
Couch township	433	177	118	129	4	5	97	-	-	-
Falling Spring township	43	18	12	12	1	-	7	-	-	-
Goebel township	235	97	49	71	7	11	58	-	-	-
Highland township	462	178	116	148	7	13	128	-	-	-
Jeff township	358	136	92	110	11	9	98	-	-	-

Table 9. **Household Relationship and Group Quarters Population: 2000**—Con.

[For information on confidentiality protection, nonsampling error, and definitions, see text]

State County County Subdivision Place	Household population							Group quarters population		
			Relationship to householder							
	Total	House-holder	Spouse	Child	Other relatives	Non-relatives	Under 18 years, child and other relatives	Total	Institution-alized population	Non-institution-alized population
Oregon County—Con.										
Jobe township	133	59	33	30	6	5	27	-	-	-
Johnson township	264	113	72	68	8	3	62	-	-	-
King township	100	42	25	29	1	3	27	-	-	-
Moore township	451	175	108	139	17	12	129	-	-	-
Myrtle township	420	169	110	109	15	17	90	-	-	-
Ozark township	88	36	22	25	2	3	23	-	-	-
Piney township	2 101	889	503	564	61	84	489	4	1	3
Alton city	664	321	145	160	15	23	129	4	1	3
Thayer township	3 671	1 560	864	983	130	134	861	106	99	7
Thayer city	2 102	931	439	565	88	79	520	99	99	-
Woodside township	300	125	82	76	10	7	56	-	-	-
Osage County	12 860	4 922	3 038	4 195	300	405	3 371	202	163	39
Benton township	1 333	506	309	432	45	41	353	-	-	-
Chamois city	456	194	97	136	11	18	119	-	-	-
Crawford township	3 714	1 482	842	1 120	71	199	927	119	99	20
Linn city	1 235	533	226	363	14	99	315	119	99	20
Jackson township	1 264	452	311	452	32	17	352	-	-	-
Argyle town (part)	21	8	5	7	1	-	6	-	-	-
Meta city	249	106	54	83	2	4	69	-	-	-
Jefferson township	1 114	461	279	318	27	29	256	19	-	19
Belle city (part)	130	59	32	34	3	2	29	19	-	19
Bland city (part)	-	-	-	-	-	-	-	-	-	-
Linn township	2 228	847	547	734	54	46	569	-	-	-
Washington township	3 207	1 174	750	1 139	71	73	914	64	64	-
Argyle town (part)	135	54	30	47	3	1	37	-	-	-
Freeburg village	423	181	83	133	8	18	95	-	-	-
Westphalia city	320	137	65	103	4	11	81	-	-	-
Ozark County	9 468	3 950	2 455	2 404	310	349	2 050	74	74	-
Barren Fork township	443	178	127	113	11	14	101	-	-	-
Bayou I township	917	344	225	289	43	16	237	-	-	-
Bakersfield village	285	111	61	95	16	2	79	-	-	-
Bayou II township	501	216	127	131	11	16	108	-	-	-
Big Creek township	967	449	271	174	37	36	149	-	-	-
Theodosia village (part)	240	112	59	54	6	9	43	-	-	-
Bridges township	950	376	249	258	42	25	236	-	-	-
Gainesville city (part)	-	-	-	-	-	-	-	-	-	-
Dawt township	456	196	100	110	25	25	94	-	-	-
Jackson township	323	131	81	86	13	12	77	-	-	-
Jasper township	641	282	178	139	14	28	114	-	-	-
Sundown village	38	17	13	7	-	1	5	-	-	-
Theodosia village (part)	-	-	-	-	-	-	-	-	-	-
Lick Creek township	402	149	101	84	12	56	73	-	-	-
Longrun township	95	44	24	18	3	6	19	-	-	-
Noble township	354	133	91	111	9	10	99	-	-	-
Nottinghill township	119	49	27	35	3	5	23	-	-	-
Pine Creek township	403	161	115	98	17	12	86	-	-	-
Pontiac township	291	143	82	49	5	12	37	-	-	-
Richland township	806	327	209	220	21	29	185	-	-	-
Spring Creek township	92	38	28	21	3	2	17	-	-	-
Thornfield township	608	236	157	189	6	20	155	-	-	-
West Bridges township	1 100	498	263	279	35	25	240	74	74	-
Gainesville city (part)	632	294	142	165	20	11	147	-	-	-
Pemiscot County	19 769	7 855	3 532	6 521	1 117	744	5 890	278	238	40
Braggadocio township	867	328	172	281	57	29	235	-	-	-
Butler township	241	89	59	72	6	15	51	-	-	-
Hayward town	123	45	31	34	4	9	23	-	-	-
Concord township	337	135	89	95	8	10	84	-	-	-
Cooter township	3 180	1 264	584	1 008	196	128	927	54	54	-
Cooter city	440	176	90	130	22	22	109	-	-	-
Steele city (part)	2 199	884	386	694	147	88	653	54	54	-
Godair township	308	117	72	97	12	10	85	-	-	-
Portageville city (part)	-	-	-	-	-	-	-	-	-	-
Hayti township	4 053	1 663	551	1 440	279	120	1 342	141	101	40
Hayti city	3 066	1 318	446	1 031	193	78	960	141	101	40
Hayti Heights city	771	254	49	354	82	32	342	-	-	-
Holland township	566	230	131	154	25	26	138	-	-	-
Holland town	246	96	52	71	12	15	59	-	-	-
Little Prairie township	7 592	2 979	1 279	2 616	400	318	2 418	83	83	-
Caruthersville city	6 677	2 643	1 058	2 314	365	297	2 159	83	83	-
Little River township	973	386	195	296	61	35	236	-	-	-
Homestown city	181	61	24	69	18	9	62	-	-	-
North Wardell village	170	67	36	59	6	2	46	-	-	-
Wardell town	278	110	53	88	16	11	72	-	-	-
Pascola township	688	266	151	203	39	29	164	-	-	-
Bragg City town	189	69	38	63	13	6	53	-	-	-
Pascola village	138	60	28	36	4	10	26	-	-	-
Pemiscot township	404	161	99	113	15	16	90	-	-	-
Virginia township	560	237	150	146	19	8	120	-	-	-
Steele city (part)	10	3	1	5	-	1	4	-	-	-
Perry County	17 753	6 904	4 177	5 617	439	616	4 606	379	307	72
Bois Brule township	501	191	119	167	8	16	134	-	-	-
Brazeau township	1 090	443	295	323	13	16	239	-	-	-
Altenburg city	309	126	78	98	2	5	78	-	-	-
Frohna city	192	84	48	54	-	6	40	-	-	-
Central township	9 941	3 981	2 221	3 093	269	377	2 571	379	307	72
Perryville city	7 312	3 031	1 559	2 202	226	294	1 834	355	307	48
Cinque Hommes township	1 210	437	289	409	27	48	327	-	-	-
Biehle village	11	5	4	2	-	-	1	-	-	-
St. Marys township	1 681	641	429	502	46	63	427	-	-	-
Salem township	719	253	178	254	19	15	205	-	-	-
Saline township	1 544	565	375	505	39	60	433	-	-	-

Table 9. **Household Relationship and Group Quarters Population: 2000**—Con.

[For information on confidentiality protection, nonsampling error, and definitions, see text]

State County County Subdivision Place	Household population							Group quarters population		
			Relationship to householder							
	Total	House-holder	Spouse	Child	Other relatives	Non-relatives	Under 18 years, child and other relatives	Total	Institution-alized population	Non-institution-alized population
Perry County—Con.										
Saline township—Con.										
Lithium village	-	-	-	-	-	-	-	-	-	-
Union township	1 067	393	271	364	18	21	270	-	-	-
Longtown town	76	31	22	18	1	4	14	-	-	-
Pettis County	38 716	15 568	8 301	11 460	1 436	1 951	9 962	687	450	237
Blackwater township	421	149	106	141	13	12	118	-	-	-
Bowling Green township	921	329	240	318	17	17	271	-	-	-
Cedar township	776	314	200	221	13	28	185	117	26	91
Dresden township	693	259	169	227	19	19	196	-	-	-
Elk Fork township	417	164	112	115	12	14	103	-	-	-
Flat Creek township	1 654	598	445	503	53	55	426	-	-	-
Green Ridge township	1 043	391	251	326	42	33	272	-	-	-
Green Ridge city	445	168	95	151	18	13	128	-	-	-
Windsor city (part)	97	36	26	30	4	1	26	-	-	-
Heath Creek township	540	185	136	188	19	12	156	-	-	-
Houstonia township	511	181	119	178	16	17	163	-	-	-
Houstonia city	275	99	62	94	8	12	85	-	-	-
Hughesville township	496	188	127	155	15	11	127	-	-	-
Hughesville village	174	65	44	55	6	4	42	-	-	-
Lake Creek township	434	157	108	135	15	19	119	-	-	-
La Monte township	1 464	566	334	431	65	68	373	32	-	32
La Monte city	1 056	411	230	299	60	56	268	8	-	8
Longwood township	578	186	136	223	15	18	195	-	-	-
Prairie township	2 088	761	575	684	37	31	591	-	-	-
Sedalia city (part)	-	-	-	-	-	-	-	-	-	-
Sedalia township	23 361	9 916	4 514	6 488	977	1 466	5 705	330	216	114
Sedalia city (part)	20 014	8 628	3 797	5 486	863	1 240	4 809	325	216	109
Smithton township	2 576	954	545	890	84	103	770	208	208	-
Smithton city	510	189	101	189	12	19	160	-	-	-
Washington township	743	270	184	237	24	28	192	-	-	-
Ionia town (part)	-	-	-	-	-	-	-	-	-	-
Phelps County	37 393	15 683	8 262	10 393	1 046	2 009	9 007	2 432	605	1 827
Arlington township	2 312	958	527	652	68	107	526	-	-	-
Doolittle city	644	256	151	196	19	22	160	-	-	-
Newburg city	484	218	91	139	15	21	110	-	-	-
Cold Spring township	1 952	759	492	600	47	54	498	-	-	-
Dawson township	686	270	189	186	27	14	160	-	-	-
Dillon township	8 086	3 244	2 020	2 338	188	296	1 971	153	86	67
Rolla city (part)	2 663	1 189	601	689	56	128	588	121	86	35
St. James city (part)	211	75	48	76	1	11	66	-	-	-
Liberty township	338	155	88	72	9	14	54	-	-	-
Meramec township	818	330	207	233	13	35	201	-	-	-
Miller township	3 163	1 234	711	964	79	175	851	119	81	38
Rolla city (part)	607	260	100	162	15	70	148	119	81	38
Rolla township	13 486	6 019	2 543	3 462	386	1 076	3 044	1 788	66	1 722
Rolla city (part)	11 088	5 065	1 968	2 776	307	972	2 449	1 769	59	1 710
St. James township	4 705	1 983	1 022	1 368	148	184	1 235	372	372	-
St. James city (part)	3 278	1 429	669	931	118	131	850	215	215	-
Spring Creek township	1 847	731	463	518	81	54	467	-	-	-
Edgar Springs city	190	91	36	46	12	5	40	-	-	-
Pike County	16 098	6 451	3 596	4 903	519	629	4 180	2 253	2 152	101
Ashley township	525	193	124	179	15	14	122	-	-	-
Buffalo township	5 541	2 270	1 207	1 577	200	287	1 381	179	121	58
Louisiana city	3 737	1 590	755	1 027	145	220	912	126	121	5
Calumet township	1 384	593	305	403	37	46	338	-	-	-
Annada village	48	22	8	16	-	2	13	-	-	-
Clarksville city	490	225	93	130	16	26	121	-	-	-
Paynesville village	91	33	16	34	5	3	24	-	-	-
Cuivre township	4 828	1 949	1 009	1 549	135	186	1 329	2 074	2 031	43
Bowling Green city	3 064	1 290	553	979	93	149	862	196	153	43
Tarrants village	30	15	10	3	-	2	1	-	-	-
Hartford township	475	188	137	131	11	8	96	-	-	-
Indian township	692	218	165	272	28	9	241	-	-	-
Peno township	872	354	220	245	30	23	205	-	-	-
Frankford city	351	148	73	103	17	10	82	-	-	-
Prairieville township	802	318	197	245	16	26	208	-	-	-
Eolia village	435	181	99	125	8	22	110	-	-	-
Salt River township	163	67	37	48	5	6	29	-	-	-
Ashburn town	51	23	11	11	2	4	7	-	-	-
Spencer township	816	301	195	254	42	24	231	-	-	-
Curryville city	251	106	52	73	14	6	66	-	-	-
Platte County	72 937	29 278	16 680	21 755	2 041	3 183	18 653	844	530	314
Carroll township	10 178	3 742	2 553	3 303	243	337	2 857	192	152	40
Kansas City city (part)	845	300	220	286	15	24	262	-	-	-
Platte City city (part)	3 681	1 486	769	1 166	88	172	1 031	185	152	33
Tracy city (part)	-	-	-	-	-	-	-	-	-	-
Weatherby Lake city (part)	1 866	700	552	514	44	56	417	7	-	7
Fair township	839	333	237	227	22	20	182	-	-	-
Platte City city (part)	-	-	-	-	-	-	-	-	-	-
Tracy city (part)	213	79	53	63	10	8	52	-	-	-
Fox township	11 415	4 692	2 518	3 423	309	473	2 963	27	-	27
Houston Lake city	257	119	53	60	5	20	49	27	-	27
Kansas City city (part)	10 684	4 353	2 343	3 267	291	430	2 831	-	-	-
Platte Woods city	474	220	122	96	13	23	83	-	-	-
Green township	2 081	817	521	629	44	70	519	-	-	-
Camden Point city	484	179	130	160	5	10	139	-	-	-
Dearborn city (part)	529	230	100	164	7	28	134	-	-	-
Kickapoo township	4 855	1 722	1 229	1 572	178	154	1 279	-	-	-
Kansas City city (part)	28	7	6	13	1	1	13	-	-	-
Parkville city (part)	54	21	11	18	1	3	14	-	-	-
Weatherby Lake city (part)	-	-	-	-	-	-	-	-	-	-
Lee township	565	213	157	164	20	11	129	-	-	-

Table 9. **Household Relationship and Group Quarters Population: 2000**—Con.

[For information on confidentiality protection, nonsampling error, and definitions, see text]

State County County Subdivision Place	Household population							Group quarters population		
			Relationship to householder							
	Total	House-holder	Spouse	Child	Other relatives	Non-relatives	Under 18 years, child and other relatives	Total	Institution-alized population	Non-institution-alized population
Platte County—Con.										
Lee township—Con.										
Farley village	226	89	60	66	8	3	55	-	-	-
Marshall township	763	297	200	221	25	20	173	-	-	-
Iatan village	54	22	9	17	4	2	13	-	-	-
May township	16 776	7 543	3 610	4 319	364	940	3 716	188	188	-
Ferrelview village	593	302	83	149	17	42	138	-	-	-
Kansas City city (part)	15 266	6 822	3 267	3 972	334	871	3 432	188	188	-
Lake Waukomis city	917	419	260	198	13	27	146	-	-	-
Pawnee township	7 596	2 994	1 653	2 379	239	331	2 122	-	-	-
Kansas City city (part)	7 596	2 994	1 653	2 379	239	331	2 122	-	-	-
Pettis township	4 570	1 902	879	1 291	216	282	1 087	190	190	-
Kansas City city (part)	19	4	3	7	5	-	4	-	-	-
Northmoor city	399	171	70	98	23	37	94	-	-	-
Parkville city (part)	23	8	6	6	2	1	4	-	-	-
Riverside city	2 789	1 222	490	762	134	181	647	190	190	-
Preston township	1 497	573	410	438	47	29	361	-	-	-
Edgerton city	533	202	141	167	14	9	143	-	-	-
Ridgely village	64	23	13	20	4	4	19	-	-	-
Sioux township	8 858	3 293	1 997	2 909	236	423	2 521	225	-	225
Kansas City city (part)	-	-	-	-	-	-	-	-	-	-
Parkville city (part)	3 764	1 481	876	1 159	84	164	1 009	218	-	218
Waldron township	629	233	166	185	21	24	155	5	-	5
Parkville city (part)	-	-	-	-	-	-	-	-	-	-
Weston township	2 315	924	550	695	77	69	589	17	-	17
Weston city	1 624	676	363	473	57	55	402	7	-	7
Polk County	25 392	9 917	5 996	7 602	805	1 072	6 700	1 600	515	1 085
Campbell township	446	161	110	134	29	12	123	-	-	-
Cliquot township	455	168	128	135	16	8	115	4	-	4
East Looney township	1 152	421	298	344	48	41	296	65	65	-
East Madison township	490	181	127	158	6	18	131	-	-	-
Fair Play city (part)	112	36	22	46	-	8	43	-	-	-
Flemington township	246	100	54	72	9	11	68	-	-	-
Flemington village	124	54	25	35	4	6	30	-	-	-
Jackson township	802	312	212	224	31	23	198	-	-	-
Jefferson township	475	201	139	101	22	12	87	-	-	-
Johnson township	1 399	614	321	367	47	50	328	111	105	6
Humansville city	835	389	165	222	28	31	192	111	105	6
McKinley township	594	219	164	172	25	14	158	-	-	-
Mooney township	2 790	1 040	656	901	96	97	795	-	-	-
Pleasant Hope city	548	209	108	192	19	20	166	-	-	-
North Benton township	575	208	142	190	25	10	165	-	-	-
Halfway village (part)	109	41	23	35	7	3	31	-	-	-
Northeast Marion township	3 525	1 384	790	1 134	87	130	994	129	117	12
Bolivar city (part)	1 919	829	389	564	50	87	493	123	117	6
North Green township	344	119	85	110	15	15	106	-	-	-
Northwest Marion township	2 193	891	536	646	64	56	560	233	203	30
Bolivar city (part)	1 239	545	286	339	35	34	299	213	203	10
South Benton township	993	319	232	385	25	32	340	-	-	-
Halfway village (part)	67	26	16	20	2	3	13	-	-	-
Southeast Marion township	2 897	1 212	597	798	97	193	721	205	25	180
Bolivar city (part)	1 984	891	391	484	66	152	444	203	25	178
South Green township	429	166	114	117	18	14	105	-	-	-
Southwest Marion township	3 268	1 288	716	908	88	268	793	853	-	853
Bolivar city (part)	2 609	1 053	552	684	73	247	596	853	-	853
Union township	462	201	132	110	9	10	90	-	-	-
Aldrich village	75	32	21	18	1	3	15	-	-	-
West Looney township	809	306	191	271	18	23	234	-	-	-
Morrisville town	344	130	69	123	8	14	103	-	-	-
West Madison township	525	218	124	158	7	18	140	-	-	-
Fair Play city (part)	306	124	66	98	4	14	92	-	-	-
Wishart township	523	188	128	167	23	17	153	-	-	-
Pulaski County	35 956	13 433	8 137	12 009	1 051	1 326	10 988	5 209	280	4 929
Cullen township	23 450	8 417	5 202	8 354	598	879	7 831	5 105	189	4 916
Fort Leonard Wood CDP (part)	8 763	2 637	2 110	3 728	86	202	3 695	4 897	-	4 897
St. Robert city	2 741	1 219	484	789	91	158	717	19	-	19
Waynesville city	3 344	1 428	709	989	80	138	881	163	163	-
Liberty township	4 483	1 813	1 037	1 290	187	156	1 162	49	45	4
Richland city (part)	1 573	721	328	415	53	56	371	45	45	-
Piney township	300	118	78	82	12	10	71	-	-	-
Fort Leonard Wood CDP (part)	6	2	1	2	-	1	1	-	-	-
Roubidoux township	206	77	52	62	10	5	51	-	-	-
Fort Leonard Wood CDP (part)	-	-	-	-	-	-	-	-	-	-
Tavern township	2 908	1 189	686	825	99	109	705	9	-	9
Crocker city	1 024	425	210	327	27	35	288	9	-	9
Union township	4 609	1 819	1 082	1 396	145	167	1 168	46	46	-
Dixon city	1 524	667	297	451	46	63	383	46	46	-
Putnam County	5 166	2 228	1 274	1 372	124	168	1 220	57	53	4
Elm township	607	256	159	156	10	26	145	-	-	-
Worthington village	89	42	19	22	1	5	17	-	-	-
Grant township	276	112	73	79	8	4	71	-	-	-
Livonia village	114	46	22	35	7	4	33	-	-	-
Jackson township	158	61	45	45	3	4	38	-	-	-
Liberty township	265	108	66	80	3	8	70	-	-	-
Lincoln township	269	99	72	82	6	10	74	-	-	-
Medicine township	206	88	58	47	1	12	35	-	-	-
Lucerne village	92	42	23	17	1	9	12	-	-	-
Richland township	245	93	64	75	7	6	64	-	-	-
Sherman township	87	32	22	25	1	7	23	-	-	-
Union township	2 134	990	487	534	60	63	480	57	53	4
Unionville city (part)	1 604	752	314	437	46	55	392	57	53	4
Wilson township	651	276	158	174	20	23	156	-	-	-

Table 9. **Household Relationship and Group Quarters Population: 2000**—Con.

[For information on confidentiality protection, nonsampling error, and definitions, see text]

State County County Subdivision Place	Household population							Group quarters population		
			Relationship to householder							
	Total	House-holder	Spouse	Child	Other relatives	Non-relatives	Under 18 years, child and other relatives	Total	Institution-alized population	Non-institution-alized population
Putnam County—Con.										
Wilson township—Con.										
Unionville city (part)	380	161	84	107	12	16	90	-	-	-
York township	268	113	70	75	5	5	64	-	-	-
Powersville village	86	41	22	19	1	3	20	-	-	-
Ralls County	9 521	3 736	2 399	2 814	219	353	2 367	105	81	24
Center township	986	411	227	275	29	44	242	49	49	-
Center city	595	251	123	177	15	29	162	49	49	-
Clay township	2 358	895	609	706	56	92	591	17	-	17
Hannibal city (part)	248	103	56	68	9	12	56	6	-	6
Rensselaer village	134	48	35	47	-	4	38	11	-	11
Jasper township	591	227	163	177	4	20	141	-	-	-
Vandalia city (part)	-	-	-	-	-	-	-	-	-	-
Saline township	623	253	173	173	6	18	141	-	-	-
Monroe City city (part)	-	-	-	-	-	-	-	-	-	-
Salt River township	1 188	520	299	308	23	38	262	32	32	-
Perry city	634	310	142	146	14	22	125	32	32	-
Saverton township	1 983	721	517	626	47	72	528	7	-	7
Spencer township	1 792	709	411	549	54	69	462	-	-	-
New London city	1 001	411	216	305	34	35	255	-	-	-
Randolph County	22 366	9 199	4 849	6 490	777	1 051	5 661	2 297	2 145	152
Cairo township	1 126	438	273	349	26	40	295	-	-	-
Cairo village	293	117	64	94	8	10	74	-	-	-
Chariton township	296	116	86	74	7	13	68	-	-	-
Clifton township	259	102	63	69	7	18	59	-	-	-
Clifton Hill city	124	49	28	31	5	11	30	-	-	-
Jackson township	427	160	100	137	14	16	120	-	-	-
Jacksonville village	163	57	35	55	8	8	50	-	-	-
Moniteau township	985	407	225	270	42	41	231	-	-	-
Higbee city	623	264	126	171	29	33	150	-	-	-
North Sugar Creek township	6 050	2 689	1 042	1 685	247	387	1 473	183	136	47
Moberly city (part)	5 387	2 407	892	1 501	229	358	1 316	183	136	47
Prairie township	2 246	852	574	650	91	79	559	1 865	1 865	-
Clark city	275	103	61	89	10	12	77	-	-	-
Moberly city (part)	119	45	31	31	6	6	30	69	69	-
Renick village	221	82	44	69	18	8	68	-	-	-
Salt River township	351	131	91	109	13	7	99	-	-	-
Salt Springs township	2 692	1 032	601	864	98	97	756	61	61	-
Huntsville city	1 492	595	313	480	46	58	413	61	61	-
Silver Creek township	338	127	81	103	9	18	86	-	-	-
South Sugar Creek township	6 799	2 815	1 510	1 964	210	300	1 737	160	83	77
Moberly city (part)	5 843	2 462	1 264	1 658	177	282	1 470	160	83	77
Union township	797	330	203	216	13	35	178	28	-	28
Moberly city (part)	156	87	25	28	5	11	24	28	-	28
Ray County	23 030	8 743	5 517	7 272	764	734	6 307	324	316	8
Camden township	571	227	152	164	10	18	143	-	-	-
Camden city	209	84	51	61	5	8	54	-	-	-
Fleming city	122	47	29	39	2	5	31	-	-	-
Crooked River township	1 038	416	255	309	26	32	268	-	-	-
Hardin city	614	247	140	191	18	18	171	-	-	-
Fishing River township	5 043	1 811	1 328	1 561	192	151	1 317	-	-	-
Crystal Lakes city	383	133	94	115	21	20	99	-	-	-
Excelsior Estates village (part)	260	94	48	91	9	18	85	-	-	-
Excelsior Springs city (part)	177	75	53	37	7	5	30	-	-	-
Homestead village	181	72	47	47	11	4	40	-	-	-
Woods Heights city	742	248	189	270	23	12	229	-	-	-
Grape Grove township	897	321	224	293	34	25	252	-	-	-
Knoxville township	802	285	209	268	19	21	236	-	-	-
Orrick township	1 433	547	341	459	48	38	401	-	-	-
Orrick city	889	340	188	298	33	30	262	-	-	-
Polk township	4 306	1 513	1 047	1 500	156	90	1 341	45	45	-
Elmira village	82	29	18	25	6	4	23	-	-	-
Lawson city (part)	2 149	769	476	793	66	45	715	45	45	-
Richmond township	8 940	3 623	1 961	2 718	279	359	2 349	279	271	8
Henrietta city	334	124	64	108	21	17	94	123	123	-
Rayville village	204	72	38	67	13	14	48	-	-	-
Richmond city	5 960	2 488	1 183	1 826	192	271	1 624	156	148	8
Reynolds County	6 533	2 721	1 611	1 707	233	261	1 467	156	43	113
Black River township	567	226	159	138	26	18	109	96	-	96
Carroll township	1 279	542	309	332	48	48	291	22	5	17
Bunker city (part)	236	105	41	62	16	12	54	12	-	12
Centerville city	161	70	38	39	10	4	30	10	5	5
Jackson township	450	171	97	143	13	26	128	-	-	-
Lesterville township	689	297	181	166	30	15	131	-	-	-
Logan township	2 683	1 118	633	748	76	108	650	38	38	-
Ellington city	1 045	456	215	311	25	38	275	-	-	-
Webb township	865	367	232	180	40	46	158	-	-	-
Ripley County	13 350	5 416	3 110	3 789	589	446	3 257	159	139	20
Current River township	160	64	37	47	3	9	45	-	-	-
Doniphan township	5 229	2 197	1 157	1 472	223	180	1 245	153	139	14
Doniphan city	1 779	844	334	480	62	59	397	153	139	14
Flatwoods township	634	247	171	189	14	13	157	6	-	6
Gatewood township	374	145	97	105	19	8	87	-	-	-
Harris township	751	288	183	224	34	22	201	-	-	-
Johnson township	435	168	110	119	23	15	87	-	-	-
Jordan township	941	347	220	286	47	41	265	-	-	-
Kelley township	42	20	9	11	-	2	10	-	-	-
Pine township	226	96	57	58	10	5	51	-	-	-
Poynor township	343	133	86	96	15	13	86	-	-	-
Shirley township	657	253	142	200	32	30	181	-	-	-
Thomas township	924	384	214	249	56	21	228	-	-	-
Naylor city	610	255	134	174	32	15	159	-	-	-

Table 9. **Household Relationship and Group Quarters Population: 2000**—Con.

[For information on confidentiality protection, nonsampling error, and definitions, see text]

State County County Subdivision Place	Household population							Group quarters population		
			Relationship to householder							
	Total	House-holder	Spouse	Child	Other relatives	Non-relatives	Under 18 years, child and other relatives	Total	Institution-alized population	Non-institution-alized population
Ripley County—Con.										
Union township	412	161	104	122	13	12	102	-	-	-
Varner township	645	274	156	165	33	17	130	-	-	-
Washington township	881	358	231	236	29	27	201	-	-	-
West Doniphan township	696	281	136	210	38	31	181	-	-	-
St. Charles County	280 095	101 663	64 244	95 963	8 133	10 092	80 892	3 788	1 360	2 428
Blanchette township	10 799	4 439	2 503	3 193	273	391	2 545	195	79	116
St. Charles city (part)	10 799	4 439	2 503	3 193	273	391	2 545	195	79	116
Boone township	24 629	8 409	6 257	8 926	585	452	7 629	221	-	221
Augusta town	218	102	48	55	7	6	33	-	-	-
New Melle city	124	44	32	39	7	2	32	-	-	-
O'Fallon city (part)	1 220	361	308	511	30	10	481	-	-	-
St. Peters city (part)	1 475	443	383	611	31	7	558	-	-	-
Weldon Spring city (part)	4 574	1 743	1 250	1 422	103	56	1 207	216	-	216
Weldon Spring Heights town	79	32	24	21	-	2	16	-	-	-
Cottleville township	46 893	15 403	11 178	17 601	1 347	1 364	15 294	182	163	19
Cottleville city	1 922	600	476	749	46	51	671	6	-	6
Dardenne Prairie town (part)	15	6	5	4	-	-	2	-	-	-
O'Fallon city (part)	18 920	6 264	4 559	7 088	496	513	6 347	112	105	7
St. Peters city (part)	8 033	2 656	1 959	2 996	217	205	2 585	-	-	-
Weldon Spring city (part)	422	137	125	148	8	4	134	58	58	-
Dardenne township	36 072	12 429	8 810	12 744	935	1 154	11 234	34	-	34
Dardenne Prairie town (part)	4 345	1 425	1 202	1 570	88	60	1 402	24	-	24
Lake St. Louis city (part)	10 169	3 923	2 667	2 985	267	327	2 452	-	-	-
O'Fallon city (part)	13 784	4 403	3 323	5 414	284	360	4 915	6	-	6
Wentzville city (part)	30	11	7	9	2	1	3	-	-	-
Friedens township	20 802	8 761	4 193	5 913	583	1 352	4 956	156	150	6
St. Charles city (part)	15 532	6 547	3 084	4 496	382	1 023	3 811	3	-	3
St. Peters city (part)	-	-	-	-	-	-	-	-	-	-
Frontier township	10 226	4 754	1 477	2 622	391	982	2 242	561	479	82
St. Charles city (part)	10 226	4 754	1 477	2 622	391	982	2 242	561	479	82
Harvester township	23 908	8 520	5 830	8 252	662	644	6 836	31	26	5
St. Charles city (part)	191	72	50	61	1	7	56	-	-	-
St. Peters city (part)	3 142	1 456	651	824	84	127	693	-	-	-
Lindenwood township	7 104	2 916	1 678	2 015	225	270	1 510	1 653	-	1 653
St. Charles city (part)	7 104	2 916	1 678	2 015	225	270	1 510	1 653	-	1 653
O'Fallon township	15 808	5 644	3 575	5 487	511	591	4 643	251	-	251
O'Fallon city (part)	11 870	4 358	2 557	4 051	392	512	3 479	250	-	250
St. Paul city	1 633	506	419	631	47	30	526	1	-	1
Rivers township	5 371	2 044	1 237	1 663	196	231	1 300	-	-	-
O'Fallon city (part)	7	3	2	-	-	2	-	-	-	-
Portage Des Sioux city	351	134	76	110	23	8	88	-	-	-
St. Charles city (part)	1 587	622	368	448	58	91	383	-	-	-
St. Peters city (part)	50	19	12	15	1	3	8	-	-	-
West Alton city	573	211	110	190	34	28	156	-	-	-
St. Peters township	23 942	8 493	5 294	8 517	811	827	6 930	87	78	9
St. Peters city (part)	16 724	6 071	3 653	5 903	542	555	4 865	87	78	9
Spencer Creek township	29 278	10 177	6 700	10 704	853	844	8 930	133	120	13
St. Charles city (part)	4 437	1 440	1 110	1 742	88	57	1 485	71	71	-
St. Peters city (part)	21 711	7 738	4 879	7 780	635	679	6 477	59	49	10
Wentzville township	13 183	4 664	2 939	4 721	410	449	3 942	126	123	3
Flint Hill city	379	136	98	133	7	5	106	-	-	-
Foristell city (part)	304	109	73	98	8	16	80	-	-	-
Josephville village	269	91	58	109	8	3	90	1	-	1
Lake St. Louis city (part)	-	-	-	-	-	-	-	-	-	-
O'Fallon city (part)	-	-	-	-	-	-	-	-	-	-
Wentzville city (part)	6 741	2 445	1 332	2 499	207	258	2 158	125	123	2
Zumbehl township	12 080	5 010	2 573	3 605	351	541	2 901	158	142	16
St. Charles city (part)	7 804	3 420	1 700	2 164	182	338	1 747	158	142	16
St. Peters city (part)	100	52	36	7	4	1	6	-	-	-
St. Clair County	9 470	4 040	2 327	2 408	359	336	2 154	182	176	6
Appleton township	1 529	665	348	430	41	45	387	73	73	-
Appleton City city	1 241	552	267	348	33	41	317	73	73	-
Butler township	1 329	584	302	342	44	57	310	67	67	-
Lowry City city	661	301	126	168	26	40	153	67	67	-
Center township	211	91	50	47	14	9	43	-	-	-
Chalk Level township	192	68	46	61	5	12	56	-	-	-
Collins township	679	281	172	169	27	30	150	-	-	-
Collins village	176	73	34	45	9	15	42	-	-	-
Dallas township	406	167	112	97	20	10	90	-	-	-
Gerster town	35	15	7	11	-	2	9	-	-	-
Doyal township	598	246	158	157	21	16	144	-	-	-
Vista village	55	20	15	19	-	1	19	-	-	-
Jackson township	553	251	163	95	21	23	88	-	-	-
Monegaw township	299	119	82	82	10	6	74	-	-	-
Osage township	255	111	66	52	19	7	43	-	-	-
Osceola township	1 572	709	351	400	59	53	352	42	36	6
Osceola city	793	373	150	209	26	35	199	42	36	6
Polk township	264	111	73	66	8	6	60	-	-	-
Roscoe township	561	241	140	130	25	25	119	-	-	-
Roscoe village	112	49	25	17	13	8	23	-	-	-
Speedwell township	549	203	143	160	25	18	137	-	-	-
Taber township	199	79	49	59	5	7	46	-	-	-
Washington township	274	114	72	61	15	12	55	-	-	-
Ste. Genevieve County	17 488	6 586	4 189	5 640	484	589	4 632	354	308	46
Beauvais township	1 800	655	423	612	49	61	491	-	-	-
St. Mary city	377	167	80	104	9	17	86	-	-	-
Jackson township	3 337	1 229	787	1 091	99	131	947	-	-	-
Bloomsdale city	419	173	105	121	9	11	104	-	-	-
Ste. Genevieve township	8 706	3 392	2 081	2 796	190	247	2 248	318	290	28
Ste. Genevieve city	4 158	1 818	904	1 191	94	151	956	318	290	28
Saline township	1 109	402	279	360	35	33	310	-	-	-
Union township	2 536	908	619	781	111	117	636	36	18	18

Table 9. **Household Relationship and Group Quarters Population: 2000**—Con.

[For information on confidentiality protection, nonsampling error, and definitions, see text]

State County County Subdivision Place	Household population							Group quarters population		
			Relationship to householder							
	Total	House-holder	Spouse	Child	Other relatives	Non-relatives	Under 18 years, child and other relatives	Total	Institution-alized population	Non-institution-alized population
St. Francois County	51 662	20 793	11 421	15 188	1 914	2 346	12 857	3 979	3 711	268
Big River township	1 868	723	439	524	96	86	472	-	-	-
Iron township	3 055	1 209	700	901	102	143	771	44	-	44
Bismarck city	1 426	586	310	417	49	64	362	44	-	44
Iron Mountain Lake city	693	265	142	205	34	47	188	-	-	-
Liberty township	1 855	701	463	543	78	70	448	34	-	34
Marion township	2 101	774	542	616	80	89	537	12	-	12
Pendleton township	3 022	1 126	712	949	104	131	827	101	69	32
Park Hills city (part)	-	-	-	-	-	-	-	-	-	-
Perry township	8 526	3 368	2 014	2 490	316	338	2 053	107	107	-
Bonne Terre city	3 932	1 554	767	1 262	166	183	1 067	107	107	-
Desloge city (part)	13	5	4	3	-	1	1	-	-	-
Leadwood city (part)	-	-	-	-	-	-	-	-	-	-
Park Hills city (part)	10	3	3	4	-	-	4	-	-	-
Randolph township	9 521	3 757	2 023	2 921	390	430	2 492	103	83	20
Desloge city (part)	4 350	1 814	877	1 290	163	206	1 095	83	83	-
Leadwood city (part)	1 160	422	232	412	46	48	347	-	-	-
Park Hills city (part)	1 061	430	209	319	44	59	269	-	-	-
St. Francois township	21 714	9 135	4 528	6 244	748	1 059	5 257	3 578	3 452	126
Desloge city (part)	356	144	87	106	11	8	86	-	-	-
Farmington city	10 574	4 647	2 218	2 931	312	466	2 493	3 350	3 297	53
Leadington city	206	92	38	46	11	19	42	-	-	-
Park Hills city (part)	6 715	2 748	1 235	2 052	261	419	1 730	75	58	17
St. Louis County	997 029	404 312	206 240	308 009	40 127	38 341	251 571	19 286	12 080	7 206
Airport township	32 535	14 270	5 203	9 298	1 683	2 081	7 740	56	-	56
Bel-Ridge village (part)	12	7	-	3	-	2	2	-	-	-
Berkeley city (part)	3 163	1 253	415	1 046	273	176	947	14	-	14
Breckenridge Hills city (part)	462	200	46	171	15	30	153	-	-	-
Bridgeton city (part)	1 819	816	273	476	105	149	399	3	-	3
Edmundson city	840	330	139	285	34	52	232	-	-	-
Florissant city (part)	558	232	111	167	30	18	135	-	-	-
Hazelwood city (part)	4 421	2 022	651	1 197	234	317	984	-	-	-
Maryland Heights city (part)	2 305	1 037	390	656	87	135	549	-	-	-
St. Ann city (part)	10 816	5 064	1 750	2 844	443	715	2 318	37	-	37
St. John city (part)	3 708	1 527	650	1 091	216	224	919	2	-	2
Woodson Terrace city	4 189	1 689	733	1 288	229	250	1 039	-	-	-
Bonhomme township	37 042	15 421	8 583	11 044	908	1 086	8 991	959	864	95
Des Peres city (part)	6	2	2	2	-	-	2	-	-	-
Fenton city (part)	4 316	1 587	1 091	1 423	106	109	1 097	44	44	-
Glendale city (part)	-	-	-	-	-	-	-	-	-	-
Kirkwood city (part)	26 220	11 496	5 891	7 363	653	817	6 059	341	250	91
Oakland city	1 109	448	298	320	18	25	256	431	431	-
Sunset Hills city (part)	725	260	205	222	22	16	174	24	20	4
Warson Woods city (part)	24	15	9	-	-	-	-	-	-	-
Chesterfield township	54 275	19 487	13 850	19 021	909	1 008	16 350	815	717	98
Ballwin city (part)	-	-	-	-	-	-	-	-	-	-
Chesterfield city (part)	17 798	7 252	4 324	5 357	347	518	4 516	621	621	-
Clarkson Valley city	2 675	884	794	925	47	25	746	-	-	-
Ellisville city (part)	3 570	1 314	863	1 229	93	71	1 033	169	79	90
Maryland Heights city (part)	1	1	-	-	-	-	-	-	-	-
Wildwood city (part)	30 231	10 036	7 869	11 510	422	394	10 055	25	17	8
Clayton township	32 496	14 979	7 110	8 501	796	1 110	6 965	1 495	1 371	124
Brentwood city	7 684	3 929	1 386	1 792	162	415	1 463	9	-	9
Clayton city (part)	4 637	2 253	1 037	1 138	77	132	959	1 303	1 301	2
Huntleigh city	323	122	96	88	11	6	69	-	-	-
Ladue city (part)	8 553	3 412	2 408	2 557	74	102	2 112	88	70	18
Richmond Heights city (part)	2 459	1 145	501	628	50	135	530	8	-	8
Rock Hill city	4 765	2 048	951	1 355	258	153	1 056	-	-	-
University City city (part)	2 825	1 577	570	505	56	117	414	87	-	87
Webster Groves city (part)	1 250	493	161	438	108	50	362	-	-	-
Concord township	36 651	16 111	8 442	9 950	1 088	1 060	7 491	265	119	146
Affton CDP (part)	11 088	4 879	2 519	3 017	347	326	2 355	9	-	9
Concord CDP (part)	8 180	3 501	2 015	2 242	221	201	1 653	-	-	-
Green Park city	2 437	961	594	745	64	73	556	229	119	110
Lakeshire city	1 375	769	212	287	33	74	226	-	-	-
St. George city	1 288	700	231	280	33	44	196	-	-	-
Sappington CDP (part)	5 141	2 277	1 230	1 386	124	124	1 008	3	-	3
Sunset Hills city (part)	1 333	564	368	341	42	18	252	-	-	-
Wilbur Park village	475	207	105	129	21	13	97	-	-	-
Creve Coeur township	35 573	16 033	8 061	9 029	1 070	1 380	7 435	303	187	116
Creve Coeur city (part)	11 410	5 316	2 717	2 690	221	466	2 260	139	119	20
Ladue city (part)	4	2	2	-	-	-	-	-	-	-
Maryland Heights city (part)	57	21	14	20	1	1	19	-	-	-
Olivette city	7 438	3 096	1 677	2 173	289	203	1 762	-	-	-
Overland city (part)	342	115	16	155	28	28	145	-	-	-
Ferguson township	36 273	14 258	5 926	12 261	2 282	1 546	10 263	423	341	82
Calverton Park village	1 322	494	235	447	86	60	373	-	-	-
Dellwood city	5 255	1 906	839	1 955	361	194	1 623	-	-	-
Ferguson city (part)	16 791	6 455	2 757	5 711	1 127	741	4 905	223	216	7
Florissant city (part)	3 999	1 712	785	1 202	183	117	937	68	-	68
Hazelwood city (part)	1 745	640	262	631	101	111	526	-	-	-
Florissant township	34 019	13 845	6 867	10 677	1 316	1 314	8 566	418	390	28
Florissant city (part)	25 600	10 423	5 201	8 071	966	939	6 428	332	304	28
Hazelwood city (part)	3 267	1 623	439	802	163	240	684	-	-	-
Gravois township	34 669	15 203	7 690	9 474	1 065	1 237	7 262	57	-	57
Affton CDP (part)	9 416	4 013	2 028	2 700	322	353	2 081	22	-	22
Crestwood city	11 846	5 111	2 954	3 189	315	277	2 350	17	-	17
Grantwood Village town	883	347	258	250	21	7	202	-	-	-
Kirkwood city (part)	763	267	54	326	79	37	278	-	-	-
Mackenzie village	137	64	26	38	2	7	28	-	-	-
Marlborough village (part)	2 040	1 251	231	305	54	199	243	-	-	-
Sappington CDP (part)	1 383	699	291	311	27	55	227	-	-	-
Shrewsbury city (part)	106	85	9	2	2	8	1	-	-	-
Sunset Hills city (part)	2 944	1 154	739	885	88	78	716	16	-	16
Webster Groves city (part)	20	8	5	7	-	-	7	-	-	-
Hadley township	31 671	15 490	5 103	7 396	962	2 720	6 251	3 795	119	3 676

Table 9. **Household Relationship and Group Quarters Population: 2000**—Con.

[For information on confidentiality protection, nonsampling error, and definitions, see text]

State County County Subdivision Place	Household population							Group quarters population		
			Relationship to householder							
	Total	House-holder	Spouse	Child	Other relatives	Non-relatives	Under 18 years, child and other relatives	Total	Institution-alized population	Non-institution-alized population
St. Louis County—Con.										
Hadley township—Con.										
Clayton city (part)	6 583	3 117	1 293	1 716	70	387	1 533	302	-	302
Maplewood city	9 228	4 815	1 306	2 061	376	670	1 648	-	-	-
Richmond Heights city (part)	7 016	3 502	1 125	1 590	288	511	1 292	119	23	96
University City city (part)	8 844	4 056	1 379	2 029	228	1 152	1 778	147	96	51
Halls Ferry township	33 129	12 277	4 468	11 998	3 062	1 324	10 144	242	233	9
Bellefontaine Neighbors city (part)	-	-	-	-	-	-	-	-	-	-
Black Jack city (part)	3 094	1 111	559	1 107	235	82	873	4	-	4
Castle Point CDP	4 559	1 408	517	1 960	486	188	1 674	-	-	-
Ferguson city (part)	2 691	1 186	198	940	195	172	863	-	-	-
Jennings city (part)	3 357	1 419	485	1 057	304	92	858	-	-	-
Moline Acres city (part)	2 662	1 001	345	957	248	111	793	-	-	-
Jefferson township	35 462	15 331	8 091	10 164	658	1 218	8 397	957	508	449
Glendale city (part)	5 767	2 294	1 436	1 848	98	91	1 589	-	-	-
Marlborough village (part)	195	93	48	36	11	7	26	-	-	-
Shrewsbury city (part)	6 132	3 181	1 100	1 291	133	427	1 021	406	287	119
Warson Woods city (part)	1 959	766	558	593	26	16	500	-	-	-
Webster Groves city (part)	21 409	8 997	4 949	6 396	390	677	5 261	551	221	330
Lafayette township	37 040	13 963	9 742	11 642	872	821	9 257	187	175	12
Ballwin city (part)	16 258	6 391	4 126	4 840	436	465	3 782	-	-	-
Chesterfield city (part)	16 565	6 012	4 515	5 481	309	248	4 470	175	175	-
Ellisville city (part)	1 603	640	406	456	56	45	352	12	-	12
Manchester city (part)	2 614	920	695	865	71	63	653	-	-	-
Town and Country city (part)	-	-	-	-	-	-	-	-	-	-
Lemay township	33 675	14 832	6 757	9 220	1 409	1 457	7 184	602	292	310
Bella Villa city	687	336	140	149	21	41	98	-	-	-
Concord CDP (part)	134	55	37	35	4	3	22	-	-	-
Lemay CDP	16 762	7 186	3 133	4 756	861	826	3 802	453	284	169
Mehlville CDP (part)	14 751	6 616	3 247	3 891	480	517	2 920	75	8	67
Lewis and Clark township	33 363	12 882	7 108	10 856	1 379	1 138	8 720	510	256	254
Florissant city (part)	17 441	7 095	3 618	5 362	726	640	4 192	381	253	128
Hazelwood city (part)	9 693	3 606	2 234	3 209	368	276	2 599	126	3	123
Maryland Heights township	33 604	14 971	7 633	8 539	875	1 586	6 898	185	177	8
Chesterfield city (part)	8 338	3 592	2 093	2 248	183	222	1 800	3	-	3
Creve Coeur city (part)	1 302	496	367	385	34	20	320	6	6	-
Maryland Heights city (part)	13 133	6 181	2 507	3 057	402	986	2 518	61	61	-
Town and Country city (part)	875	308	248	291	16	12	249	-	-	-
Meramec township	44 328	15 243	10 831	16 352	976	926	13 749	1 741	1 648	93
Ballwin city (part)	13 050	4 783	3 141	4 617	247	262	3 943	1	-	1
Ellisville city (part)	3 607	1 255	879	1 321	77	75	1 074	143	143	-
Eureka city	7 409	2 487	1 780	2 769	190	183	2 412	267	250	17
Fenton city (part)	-	-	-	-	-	-	-	-	-	-
Pacific city (part)	3	2	1	-	-	-	-	-	-	-
Wildwood city (part)	2 505	801	693	929	47	35	803	123	52	71
Winchester city (part)	553	202	125	177	30	19	149	105	105	-
Midland township	32 388	13 726	5 647	9 380	1 691	1 944	7 735	202	104	98
Bel-Ridge village (part)	5	3	1	-	1	-	-	-	-	-
Breckenridge Hills city (part)	4 355	1 799	622	1 307	315	312	1 138	-	-	-
Charlack city (part)	1 078	430	139	362	48	99	311	-	-	-
Maryland Heights city (part)	37	17	6	6	7	1	4	-	-	-
Overland city (part)	16 375	6 866	2 971	4 790	822	926	3 903	34	-	34
St. Ann city (part)	2 754	1 126	563	820	121	124	657	-	-	-
St. John city (part)	2 848	1 151	517	856	151	173	717	94	94	-
Sycamore Hills village	722	289	142	229	28	34	196	-	-	-
Missouri River township	32 588	11 990	8 965	10 497	592	544	8 513	1 981	1 313	668
Ballwin city (part)	-	-	-	-	-	-	-	-	-	-
Chesterfield city (part)	3 028	1 204	902	820	61	41	640	274	274	-
Country Life Acres village	81	27	21	28	3	2	18	-	-	-
Creve Coeur city (part)	3 274	1 176	941	1 021	54	82	856	369	92	277
Crystal Lake Park city	457	204	120	124	1	8	98	-	-	-
Des Peres city (part)	7 973	2 837	2 149	2 755	116	116	2 202	99	90	9
Frontenac city	3 462	1 297	971	1 065	63	66	909	21	-	21
Kirkwood city (part)	-	-	-	-	-	-	-	-	-	-
Manchester city (part)	935	337	230	313	31	24	255	-	-	-
Town and Country city (part)	8 803	3 285	2 411	2 786	173	148	2 222	1 216	857	359
Westwood village	284	120	90	68	2	4	60	-	-	-
Normandy township	33 648	13 354	4 218	10 897	3 276	1 903	9 067	463	220	243
Bellerive village	254	96	67	73	12	6	66	-	-	-
Bel-Nor village	1 580	667	367	414	80	52	312	18	-	18
Bel-Ridge village (part)	2 822	1 098	260	1 034	242	188	902	12	-	12
Berkeley city (part)	3	1	1	1	-	-	1	-	-	-
Beverly Hills city	603	256	67	174	82	24	150	-	-	-
Charlack city (part)	353	142	66	106	27	12	86	-	-	-
Cool Valley city (part)	5	2	-	2	1	-	2	-	-	-
Glen Echo Park village	166	63	35	51	15	2	43	-	-	-
Greendale city	722	331	129	199	30	33	153	-	-	-
Hanley Hills village	2 124	864	269	730	168	93	572	-	-	-
Hillsdale village	1 477	529	112	549	218	69	483	-	-	-
Jennings city (part)	45	19	4	13	7	2	9	-	-	-
Normandy city (part)	2 651	1 243	224	659	133	392	580	128	-	128
Northwoods city (part)	4 518	1 718	670	1 383	590	157	1 091	125	110	15
Norwood Court town	1 061	583	94	268	40	76	228	-	-	-
Overland city (part)	87	31	14	24	9	9	21	-	-	-
Pagedale city (part)	9	2	-	3	3	1	5	-	-	-
Pasadena Hills city	1 140	460	235	337	69	39	258	7	-	7
Pasadena Park village	489	226	82	133	18	30	104	-	-	-
Pine Lawn city	4 204	1 469	352	1 633	557	193	1 384	-	-	-
St. John city (part)	219	96	25	68	10	20	59	-	-	-
University City city (part)	-	-	-	-	-	-	-	-	-	-
Uplands Park village	460	166	75	128	64	27	102	-	-	-
Velda City city	1 616	610	180	539	224	63	425	-	-	-
Velda Village Hills village	1 090	428	154	321	149	38	258	-	-	-
Vinita Park city	1 923	752	277	646	163	85	561	1	-	1
Vinita Terrace village	292	117	56	90	20	9	66	-	-	-
Wellston city (part)	110	44	15	42	4	5	36	62	-	62
Northwest township	30 194	12 547	6 360	8 630	1 160	1 497	6 777	662	479	183

Table 9. **Household Relationship and Group Quarters Population: 2000**—Con.

[For information on confidentiality protection, nonsampling error, and definitions, see text]

State County County Subdivision Place	Household population							Group quarters population		
			Relationship to householder							
	Total	House-holder	Spouse	Child	Other relatives	Non-relatives	Under 18 years, child and other relatives	Total	Institution-alized population	Non-institution-alized population
St. Louis County—Con.										
Northwest township—Con.										
Bridgeton city (part)	13 355	5 435	2 996	3 863	484	577	2 947	373	216	157
Champ village	12	4	4	4	-	-	3	-	-	-
Hazelwood city (part)	6 948	3 063	1 276	1 929	270	410	1 526	6	-	6
Maryland Heights city (part)	9 879	4 045	2 084	2 834	406	510	2 301	283	263	20
Norwood township	29 843	11 414	3 166	11 056	2 751	1 456	9 535	261	258	3
Bel-Ridge village (part)	231	72	19	103	25	12	75	-	-	-
Berkeley city (part)	6 768	2 346	744	2 556	792	330	2 205	115	115	-
Cool Valley city (part)	1 075	400	159	334	120	62	288	1	-	1
Country Club Hills city	1 381	515	147	492	144	83	427	-	-	-
Ferguson city (part)	2 701	971	313	1 026	214	177	880	-	-	-
Flordell Hills city	931	367	98	336	82	48	283	-	-	-
Jennings city (part)	12 029	4 734	1 312	4 411	1 052	520	3 749	31	29	2
Kinloch city	449	157	22	190	65	15	170	-	-	-
Normandy city (part)	2 374	923	293	849	192	117	704	-	-	-
Northwoods city (part)	-	-	-	-	-	-	-	-	-	-
Oakville township	37 277	13 502	9 247	12 776	890	862	9 767	162	147	15
Mehlville CDP (part)	4 627	1 810	1 155	1 396	136	130	1 040	-	-	-
Oakville CDP (part)	32 650	11 692	8 092	11 380	754	732	8 727	162	147	15
Queeny township	41 741	16 246	9 354	13 622	964	1 555	11 527	150	150	-
Ballwin city (part)	1 974	623	475	772	58	46	655	-	-	-
Des Peres city (part)	514	165	138	197	6	8	163	-	-	-
Manchester city (part)	15 612	5 949	3 633	5 130	358	542	4 276	-	-	-
Twin Oaks village	362	166	96	84	8	8	53	-	-	-
Valley Park city	6 368	2 603	1 260	1 974	188	343	1 755	150	150	-
Winchester city (part)	993	397	189	315	38	54	253	-	-	-
St. Ferdinand township	37 171	14 741	5 933	12 708	2 055	1 734	10 781	819	617	202
Bellefontaine Neighbors city (part)	10 508	4 388	1 879	3 288	571	382	2 668	763	580	183
Glasgow Village CDP	5 234	1 888	824	2 036	275	211	1 729	-	-	-
Jennings city (part)	7	2	1	3	-	1	3	-	-	-
Moline Acres city (part)	-	-	-	-	-	-	-	-	-	-
Riverview village	3 131	1 331	438	990	171	201	842	15	-	15
Spanish Lake CDP (part)	18 245	7 110	2 781	6 380	1 036	938	5 530	41	37	4
Spanish Lake township	38 269	14 165	8 586	12 800	1 697	1 021	10 157	470	454	16
Black Jack city (part)	3 435	1 311	702	1 153	171	98	943	259	257	2
Florissant city (part)	2 118	937	453	587	72	69	438	-	-	-
Spanish Lake CDP (part)	3 051	1 271	519	963	170	128	804	-	-	-
Tesson Ferry township	36 942	15 254	8 771	10 807	955	1 155	8 302	823	691	132
Concord CDP (part)	8 371	3 370	2 214	2 373	248	166	1 728	4	-	4
Fenton city (part)	-	-	-	-	-	-	-	-	-	-
Mehlville CDP (part)	9 120	4 115	1 687	2 540	264	514	2 050	249	249	-
Oakville CDP (part)	2 497	838	628	910	73	48	723	-	-	-
Sappington CDP (part)	753	427	157	140	17	12	103	7	7	-
Sunset Hills city (part)	2 911	1 239	802	783	57	30	590	314	190	124
University township	31 163	12 777	4 528	9 414	2 786	1 658	7 747	283	250	33
Clayton city (part)	-	-	-	-	-	-	-	-	-	-
Pagedale city (part)	3 499	1 211	344	1 280	506	158	1 107	108	108	-
University City city (part)	25 350	10 820	4 025	7 159	1 933	1 413	5 795	175	142	33
Wellston city (part)	2 288	735	159	965	346	83	835	-	-	-
Saline County	22 101	9 015	4 681	6 268	925	1 212	5 459	1 655	716	939
Arrow Rock township	837	337	195	219	40	46	190	-	-	-
Arrow Rock town	79	39	19	16	3	2	11	-	-	-
Nelson city	212	83	44	55	14	16	51	-	-	-
Blackwater township	358	138	90	101	15	14	85	-	-	-
Cambridge township	2 709	1 185	542	729	108	145	613	64	64	-
Gilliam town	229	103	38	70	5	13	59	-	-	-
Slater city	2 019	895	384	548	82	110	456	64	64	-
Clay township	472	178	117	141	17	19	124	-	-	-
Elmwood township	748	280	182	221	36	29	197	-	-	-
Blackburn city (part)	261	99	60	79	15	8	69	-	-	-
Mount Leonard town	123	38	25	46	6	8	41	-	-	-
Grand Pass township	605	232	139	181	23	30	156	-	-	-
Grand Pass village	53	23	16	13	1	-	11	-	-	-
Malta Bend town	249	93	52	82	15	7	80	-	-	-
Liberty township	520	199	144	139	14	24	107	-	-	-
Marshall township	12 848	5 278	2 529	3 676	572	793	3 241	1 444	574	870
Marshall city	11 441	4 732	2 165	3 279	537	728	2 920	992	523	469
Miami township	557	215	136	158	11	37	131	-	-	-
Miami city	160	58	29	53	4	16	47	-	-	-
Salt Fork township	330	125	88	90	14	13	79	39	-	39
Salt Pond township	2 117	848	519	613	75	62	536	108	78	30
Emma city (part)	144	57	40	41	3	3	34	-	-	-
Sweet Springs city	1 520	612	351	453	59	45	409	108	78	30
Schuyler County	4 116	1 725	1 020	1 181	71	119	1 005	54	54	-
Chariton township	136	56	37	34	7	2	34	-	-	-
Fabius township	741	301	179	216	16	29	187	-	-	-
Downing city	396	176	85	104	14	17	98	-	-	-
Glenwood township	370	146	96	115	7	6	102	-	-	-
Glenwood village	203	74	52	75	1	1	66	-	-	-
Independence township	266	102	65	87	5	7	74	-	-	-
Liberty township	1 019	421	237	319	12	30	269	-	-	-
Lancaster city	737	319	165	220	8	25	183	-	-	-
Prairie township	1 049	463	268	272	16	30	229	54	54	-
Queen City city	584	273	130	149	10	22	127	54	54	-
Salt River township	535	236	138	138	8	15	110	-	-	-
Greentop city (part)	337	155	84	84	6	8	72	-	-	-
Scotland County	4 859	1 902	1 107	1 598	101	151	1 389	124	124	-
Harrison township	407	152	84	151	11	9	126	-	-	-
South Gorin town	143	55	27	51	3	7	51	-	-	-
Jefferson township	2 514	1 093	561	724	53	83	634	124	124	-
Memphis city	1 937	888	417	512	48	72	452	124	124	-
Johnson township	213	59	46	103	1	4	95	-	-	-
Miller township	137	48	41	43	3	2	35	-	-	-

Table 9. **Household Relationship and Group Quarters Population: 2000**—Con.

[For information on confidentiality protection, nonsampling error, and definitions, see text]

State County County Subdivision Place	Household population							Group quarters population		
			Relationship to householder							
	Total	House-holder	Spouse	Child	Other relatives	Non-relatives	Under 18 years, child and other relatives	Total	Institution-alized population	Non-institution-alized population
Scotland County—Con.										
Mount Pleasant township	123	52	28	32	5	6	19	-	-	-
Sand Hill township	338	99	69	149	6	15	128	-	-	-
Rutledge town	103	41	20	38	4	-	30	-	-	-
Thomson township	358	147	93	97	5	16	79	-	-	-
Arbela town	40	17	8	11	-	4	9	-	-	-
Granger village	44	22	6	15	1	-	10	-	-	-
Tobin township	142	44	30	60	7	1	54	-	-	-
Union township	436	138	104	178	7	9	163	-	-	-
Vest township	191	70	51	61	3	6	56	-	-	-
Scott County	39 852	15 626	8 535	12 561	1 657	1 473	10 750	570	437	133
Commerce township	871	305	227	291	27	21	231	-	-	-
Commerce village	110	42	27	28	11	2	29	-	-	-
Kelso township	10 147	4 030	2 212	3 211	372	322	2 660	79	60	19
Cape Girardeau city (part)	-	-	-	-	-	-	-	-	-	-
Chaffee city	2 984	1 267	593	909	113	102	755	60	60	-
Kelso village	527	216	130	161	7	13	130	-	-	-
Scott City city (part)	4 572	1 801	969	1 440	189	173	1 192	19	-	19
Moreland township	3 112	1 139	728	1 066	88	91	867	43	43	-
Benton city	689	287	153	216	17	16	168	43	43	-
Lambert village	49	17	13	15	2	2	11	-	-	-
Morley township	1 851	714	397	548	104	88	487	6	-	6
Haywood City village	239	81	26	83	21	28	84	-	-	-
Morley city	786	315	173	228	34	36	203	6	-	6
Vanduser village	217	84	41	70	16	6	51	-	-	-
Richland township	17 914	7 224	3 498	5 546	892	754	4 899	442	334	108
Miner city (part)	1 010	408	234	285	40	43	247	46	46	-
Sikeston city (part)	15 564	6 312	2 910	4 872	808	662	4 327	391	288	103
Rootwad township	1 269	465	313	400	37	54	349	-	-	-
Sikeston city (part)	19	6	6	7	-	-	6	-	-	-
Sandywoods township	2 060	736	516	669	69	70	550	-	-	-
Blodgett village	265	98	65	79	11	12	69	-	-	-
Miner city (part)	-	-	-	-	-	-	-	-	-	-
Sylvania township	2 223	853	537	718	51	64	604	-	-	-
Oran city	1 264	507	281	397	36	43	336	-	-	-
Tywappity township	405	160	107	112	17	9	103	-	-	-
Diehlstadt village	163	61	38	45	12	7	46	-	-	-
Shannon County	8 254	3 319	1 952	2 430	266	287	2 135	70	61	9
Bartlett township	469	167	120	150	11	21	131	-	-	-
Birch Tree township	1 207	499	256	363	46	43	320	47	47	-
Birch Tree city	634	276	117	186	29	26	167	-	-	-
Bowlan township	56	28	16	10	-	2	6	-	-	-
Buckeye township	250	99	63	70	13	5	63	-	-	-
Delaware township	124	48	30	43	-	3	39	-	-	-
Eminence township	1 590	707	370	419	50	44	337	23	14	9
Eminence city	534	256	114	132	17	15	104	14	14	-
Jackson township	136	49	39	43	1	4	35	-	-	-
Montier township	666	249	170	199	22	26	186	-	-	-
Moore township	158	52	38	49	3	16	45	-	-	-
Newton township	181	70	49	51	11	-	44	-	-	-
Spring Creek township	399	147	95	128	14	15	112	-	-	-
Spring Valley township	864	354	227	232	27	24	206	-	-	-
Summersville city (part)	70	32	18	20	-	-	18	-	-	-
Winona township	2 154	850	479	673	68	84	611	-	-	-
Winona city	1 290	525	259	415	44	47	383	-	-	-
Shelby County	6 543	2 745	1 562	1 963	134	139	1 653	256	127	129
Bethel township	486	182	117	150	11	26	133	-	-	-
Bethel village	121	56	25	35	3	2	28	-	-	-
Black Creek township	907	387	227	270	11	12	231	91	2	89
Shelbyville city	591	262	134	178	8	9	158	91	2	89
Clay township	1 150	500	257	340	24	29	286	65	65	-
Clarence city	876	398	187	251	17	23	208	39	39	-
Jackson township	581	223	133	192	19	14	159	-	-	-
Hunnewell city	227	95	47	68	13	4	60	-	-	-
Jefferson township	298	120	91	77	5	5	66	-	-	-
Lentner township	221	85	65	66	2	3	47	-	-	-
North River township	144	51	37	53	2	1	42	-	-	-
Salt River township	2 324	1 026	513	684	55	46	587	100	60	40
Shelbina city	1 843	843	392	519	49	40	442	100	60	40
Taylor township	252	97	69	83	1	2	71	-	-	-
Leonard village	66	29	17	19	1	-	15	-	-	-
Tiger Fork township	180	74	53	48	4	1	31	-	-	-
Stoddard County	28 892	12 064	6 930	7 948	1 024	926	6 765	813	349	464
Castor township	4 885	1 974	1 226	1 371	157	157	1 129	167	93	74
Bloomfield city	1 847	791	411	512	58	75	437	105	93	12
Duck Creek township	3 244	1 323	779	890	158	94	769	349	32	317
Dudley city	289	117	68	78	12	14	71	-	-	-
Puxico city	829	377	177	219	35	21	185	316	32	284
Elk township	421	159	101	123	18	20	108	-	-	-
Liberty township	14 139	6 062	3 318	3 835	430	494	3 284	249	176	73
Bernie city	1 777	782	391	480	58	66	412	-	-	-
Dexter city	7 205	3 237	1 520	1 942	232	274	1 704	151	102	49
New Lisbon township	899	362	244	229	34	30	200	-	-	-
Pike township	3 699	1 552	873	1 028	151	95	853	48	48	-
Advance city	1 196	544	269	301	56	26	241	48	48	-
Bell City city	461	196	89	149	17	10	131	-	-	-
Richland township	1 605	632	389	472	76	36	422	-	-	-
Baker village	5	2	1	2	-	-	1	-	-	-
Essex city	524	216	119	146	30	13	126	-	-	-
Penermon village	75	31	13	22	7	2	25	-	-	-

Table 9. **Household Relationship and Group Quarters Population: 2000**—Con.

[For information on confidentiality protection, nonsampling error, and definitions, see text]

State County County Subdivision Place	Household population							Group quarters population		
			Relationship to householder							
	Total	House-holder	Spouse	Child	Other relatives	Non-relatives	Under 18 years, child and other relatives	Total	Institution-alized population	Non-institution-alized population
Stone County	28 397	11 822	7 647	6 925	981	1 022	5 943	261	190	71
Alpine township	667	319	192	114	16	26	96	-	-	-
Shell Knob CDP (part)	318	140	77	73	10	18	65	-	-	-
Cass township	1 092	383	288	352	33	36	316	-	-	-
Flat Creek A township	1 524	645	421	348	34	76	284	-	-	-
Flat Creek B township	604	258	181	124	25	16	92	-	-	-
Grant township	581	215	149	179	14	24	146	-	-	-
Hurley township	919	337	224	309	27	22	273	-	-	-
Hurley city	157	59	33	54	8	3	54	-	-	-
Lincoln township	784	279	195	262	27	21	213	-	-	-
McKinley township	342	131	74	100	20	17	87	-	-	-
Pierce township	1 751	697	369	552	74	59	491	88	61	27
Crane city	1 302	541	254	407	56	44	362	88	61	27
Pine A township	2 041	870	577	444	84	66	394	-	-	-
Blue Eye town	129	49	31	42	4	3	35	-	-	-
Indian Point village (part)	-	-	-	-	-	-	-	-	-	-
Pine B township	1 987	869	574	396	68	80	332	-	-	-
Ponce de Leon township	518	202	127	150	21	18	124	-	-	-
Ruth A township	3 489	1 380	846	989	124	150	838	29	-	29
Branson West city (part)	338	110	70	114	22	22	106	-	-	-
Reeds Spring city	465	197	100	131	8	29	114	-	-	-
Ruth B City township	2 253	1 045	688	394	63	63	336	-	-	-
Kimberling City city	2 253	1 045	688	394	63	63	336	-	-	-
Ruth B Rural township	2 653	1 166	792	517	99	79	458	99	99	-
Ruth C township	2 867	1 265	826	580	92	104	509	-	-	-
Branson city (part)	-	-	-	-	-	-	-	-	-	-
Branson West city (part)	70	26	12	21	8	3	23	-	-	-
Coney Island village	94	46	29	15	1	3	11	-	-	-
Indian Point village (part)	-	-	-	-	-	-	-	-	-	-
Ruth C Rural township	1 184	508	324	275	29	48	226	-	-	-
Indian Point village (part)	588	253	164	133	13	25	101	-	-	-
Union township	394	152	109	117	12	4	108	-	-	-
Washington township	1 724	654	405	497	93	75	428	45	30	15
Galena city	451	165	94	146	29	17	128	-	-	-
McCord Bend village	292	115	66	74	25	12	72	-	-	-
Williams township	1 023	447	286	226	26	38	192	-	-	-
Sullivan County	7 068	2 925	1 560	2 004	256	323	1 760	151	113	38
Bowman township	476	193	106	141	19	17	118	-	-	-
Humphreys village	164	62	26	55	10	11	45	-	-	-
Osgood village	51	20	9	18	-	4	17	-	-	-
Buchanan township	194	84	46	50	5	9	41	-	-	-
Clay township	504	200	105	173	13	13	157	-	-	-
Harris town	105	44	18	36	4	3	35	-	-	-
Newtown town	209	86	43	71	5	4	66	-	-	-
Duncan township	430	189	91	117	14	19	99	-	-	-
Browning city (part)	83	47	12	12	3	9	10	-	-	-
Jackson township	567	238	141	142	10	36	129	-	-	-
Pollock village	131	54	26	36	4	11	33	-	-	-
Liberty township	197	89	55	43	4	6	37	-	-	-
Morris township	199	77	56	56	8	2	49	-	-	-
Penn township	1 274	565	294	350	30	35	303	-	-	-
Greencastle city	308	133	63	96	6	10	87	-	-	-
Green City city	688	325	151	173	20	19	146	-	-	-
Pleasant Hill township	152	65	45	38	3	1	28	-	-	-
Polk township	2 765	1 104	533	808	141	179	723	151	113	38
Milan city	1 909	782	344	541	110	132	486	49	30	19
Taylor township	115	44	30	36	2	3	33	-	-	-
Union township	195	77	58	50	7	3	43	-	-	-
Taney County	38 242	16 158	9 141	9 780	1 297	1 866	8 594	1 461	359	1 102
Beaver township	887	347	228	253	34	25	216	-	-	-
Big Creek township	424	182	121	94	17	10	71	-	-	-
Branson township	12 075	5 217	2 784	3 039	420	615	2 645	138	124	14
Branson city (part)	5 956	2 701	1 321	1 401	205	328	1 191	94	94	-
Table Rock village	229	96	58	54	8	13	41	-	-	-
Cedar Creek township	514	222	128	125	21	18	108	-	-	-
Jasper township	3 604	1 439	841	986	152	186	906	123	22	101
Bull Creek village	225	80	38	87	4	16	79	-	-	-
Merriam Woods village	1 142	468	256	289	58	71	281	-	-	-
Rockaway Beach city	577	274	147	112	19	25	102	-	-	-
Oliver township	8 381	3 663	1 934	2 007	283	494	1 754	1 021	112	909
Branson city (part)	-	-	-	-	-	-	-	-	-	-
Hollister city	3 755	1 682	715	933	149	276	848	112	112	-
Scott township	3 809	1 418	911	1 185	136	159	1 065	22	22	-
Swan township	8 548	3 670	2 194	2 091	234	359	1 829	157	79	78
Forsyth city	1 607	788	423	309	43	44	277	79	79	-
Taneyville village	359	134	66	129	8	22	118	-	-	-
Texas County	22 661	9 378	5 452	6 429	671	731	5 576	342	281	61
Boone township	253	96	64	78	7	8	68	-	-	-
Burdine township	3 089	1 323	703	861	84	118	773	149	149	-
Cabool city	2 019	883	397	600	61	78	552	149	149	-
Carroll township	1 059	419	239	340	26	35	294	-	-	-
Summersville city (part)	474	204	103	143	8	16	131	-	-	-
Cass township	1 162	471	289	324	33	45	274	-	-	-
Clinton township	1 474	593	387	421	30	43	370	-	-	-
Mountain Grove city (part)	130	53	39	36	2	-	33	-	-	-
Current township	285	117	59	98	2	9	78	-	-	-
Date township	516	203	129	142	27	15	140	8	-	8
Jackson township	1 305	495	303	412	53	42	350	12	-	12
Raymondville town	430	173	81	130	26	20	117	12	-	12
Lynch township	1 270	512	333	365	26	34	298	-	-	-
Morris township	771	288	204	232	24	23	198	-	-	-
Ozark township	592	223	152	176	22	19	157	-	-	-
Pierce township	515	204	132	146	11	22	122	-	-	-
Piney township	4 409	1 941	1 046	1 151	108	163	1 016	118	77	41

Table 9. **Household Relationship and Group Quarters Population: 2000**—Con.

[For information on confidentiality protection, nonsampling error, and definitions, see text]

State County County Subdivision Place	Household population							Group quarters population		
			Relationship to householder							
	Total	House-holder	Spouse	Child	Other relatives	Non-relatives	Under 18 years, child and other relatives	Total	Institution-alized population	Non-institution-alized population
Texas County—Con.										
Piney township—Con.										
Houston city	1 874	904	394	451	52	73	401	118	77	41
Roubidoux township	1 481	593	363	438	53	34	373	-	-	-
Sargent township	335	130	84	109	8	4	94	-	-	-
Sherrill township	3 571	1 538	824	972	134	103	830	55	55	-
Licking city	1 416	647	277	374	72	46	323	55	55	-
Upton township	574	232	141	164	23	14	141	-	-	-
Vernon County	19 400	7 966	4 404	5 787	520	723	5 073	1 054	763	291
Bacon township	649	280	165	173	14	17	144	-	-	-
Harwood village	90	37	20	26	3	4	18	-	-	-
Schell City city	286	128	71	73	7	7	68	-	-	-
Badger township	448	167	126	138	6	11	115	-	-	-
Blue Mound township	395	134	89	147	12	13	127	-	-	-
Center township	8 902	3 868	1 833	2 578	221	402	2 273	882	607	275
Nevada city (part)	6 747	3 070	1 247	1 914	180	336	1 701	775	500	275
Clear Creek township	610	247	160	162	23	18	140	-	-	-
Coal township	271	109	70	72	15	5	68	-	-	-
Deerfield village (part)	6	2	2	2	-	-	2	-	-	-
Deerfield township	790	316	183	240	28	23	200	-	-	-
Deerfield village (part)	69	31	14	20	2	2	16	-	-	-
Moundville town (part)	1	1	-	-	-	-	-	-	-	-
Dover township	449	167	122	142	12	6	126	-	-	-
Drywood township	1 334	517	330	402	50	35	356	9	9	-
Milo village	84	32	18	27	3	4	27	-	-	-
Sheldon city	520	209	123	152	21	15	138	9	9	-
Harrison township	256	103	64	77	2	10	64	-	-	-
Henry township	229	93	58	58	13	7	53	-	-	-
Stotesbury town	43	14	8	15	4	2	14	-	-	-
Lake township	152	58	44	46	2	2	40	23	23	-
Metz township	348	113	76	150	5	4	134	-	-	-
Metz town	67	29	15	20	3	-	19	-	-	-
Montevallo township	263	101	66	69	15	12	71	-	-	-
Moundville township	795	319	209	234	12	21	190	-	-	-
Bronaugh city	245	93	55	91	2	4	76	-	-	-
Moundville town (part)	102	48	28	23	1	2	17	-	-	-
Osage township	274	111	73	73	2	15	59	-	-	-
Richland township	228	84	53	72	6	13	62	-	-	-
Richards town	95	37	20	31	3	4	28	-	-	-
Virgil township	403	158	108	113	13	11	104	-	-	-
Walker township	569	220	147	165	19	18	141	-	-	-
Walker city	275	110	66	85	4	10	68	-	-	-
Washington township	2 035	801	428	676	50	80	606	140	124	16
Nevada city (part)	945	393	142	331	27	52	313	140	124	16
Warren County	24 255	9 185	5 713	7 598	785	974	6 416	270	129	141
Bridgeport township	606	231	160	177	18	20	146	-	-	-
Camp Branch township	873	317	215	297	19	25	237	-	-	-
Charrette township	4 691	1 702	1 188	1 532	125	144	1 234	106	-	106
Innsbrook village (part)	6	2	2	2	-	-	2	-	-	-
Marthasville city	837	321	193	264	23	36	237	-	-	-
Hickory Grove township	6 545	2 501	1 532	1 955	233	324	1 628	2	-	2
Foristell city (part)	27	12	6	7	2	-	1	-	-	-
Innsbrook village (part)	447	214	162	43	7	21	29	-	-	-
Wright City city	1 532	608	258	508	64	94	434	-	-	-
North Elkhorn township	5 597	2 128	1 183	1 844	178	264	1 647	87	73	14
Warrenton city (part)	3 074	1 212	561	1 031	111	159	941	80	73	7
Pinckney township	943	356	250	290	17	30	229	-	-	-
South Elkhorn township	5 000	1 950	1 185	1 503	195	167	1 295	75	56	19
Innsbrook village (part)	16	6	3	4	3	-	5	-	-	-
Truesdale city	397	145	59	137	37	19	127	-	-	-
Warrenton city (part)	2 061	773	447	693	73	75	600	66	56	10
Washington County	22 169	8 406	4 930	6 941	890	1 002	5 990	1 175	1 121	54
Belgrade township	1 065	423	276	302	33	31	265	-	-	-
Bellevue township	1 037	409	260	288	40	40	234	-	-	-
Caledonia village	158	66	33	46	3	10	37	-	-	-
Breton township	8 703	3 415	1 815	2 754	335	384	2 395	1 167	1 121	46
Mineral Point town	363	130	58	133	19	23	114	-	-	-
Potosi city	2 534	1 103	442	794	100	95	696	128	121	7
Concord township	2 198	815	536	674	94	79	586	-	-	-
Irondale city	437	169	93	139	27	9	122	-	-	-
Harmony township	329	135	71	95	19	9	84	-	-	-
Johnson township	1 049	407	273	286	37	46	241	-	-	-
Kingston township	1 276	434	270	435	60	77	405	-	-	-
Liberty township	1 325	483	298	428	55	61	354	-	-	-
Richwoods township	1 308	463	275	435	63	72	375	8	-	8
Union township	2 960	1 072	637	970	121	160	828	-	-	-
Walton township	919	350	219	274	33	43	223	-	-	-
Wayne County	13 117	5 551	3 119	3 359	568	520	2 971	142	127	15
Benton township	3 769	1 639	832	994	141	163	872	87	87	-
Piedmont city	1 905	869	383	499	65	89	441	87	87	-
Black River township	606	254	146	125	56	25	109	-	-	-
Cedar Creek township	461	186	113	123	17	22	110	-	-	-
Cowan township	704	283	163	192	37	29	174	-	-	-
Jefferson township	334	130	83	98	11	12	85	-	-	-
Logan township	1 433	585	376	377	54	41	332	-	-	-
Lost Creek township	2 050	929	517	442	67	95	397	-	-	-
Mill Spring township	972	379	219	261	68	45	243	-	-	-
Mill Spring village	219	81	37	62	20	19	59	-	-	-
St. Francois township	1 920	811	463	518	70	58	450	40	40	-
Greenville city	411	190	90	112	7	12	94	40	40	-
Williams township	868	355	207	229	47	30	199	15	-	15
Williamsville city	379	161	88	97	17	16	89	-	-	-

Table 9. **Household Relationship and Group Quarters Population: 2000**—Con.

[For information on confidentiality protection, nonsampling error, and definitions, see text]

State County County Subdivision Place	Household population							Group quarters population		
			Relationship to householder							
	Total	House-holder	Spouse	Child	Other relatives	Non-relatives	Under 18 years, child and other relatives	Total	Institution-alized population	Non-institution-alized population
Webster County	30 079	11 073	7 084	10 068	871	983	8 743	966	926	40
East Benton township	1 882	734	436	597	47	68	504	678	678	-
Diggins village (part)	1	1	-	-	-	-	-	-	-	-
Fordland city	684	287	148	199	22	28	174	-	-	-
East Dallas township	1 739	541	391	648	103	56	579	-	-	-
Diggins village (part)	239	93	61	66	7	12	55	-	-	-
Finley township	3 066	1 132	664	1 061	100	109	927	64	56	8
Seymour city (part)	1 737	694	349	564	61	69	488	56	56	-
Grant township	2 469	927	663	743	66	70	629	-	-	-
Hazelwood township	1 983	529	401	946	61	46	839	-	-	-
Diggins village (part)	58	21	13	18	3	3	14	-	-	-
Seymour city (part)	41	17	9	15	-	-	14	-	-	-
High Prairie township	980	337	240	344	27	32	298	-	-	-
Jackson township	1 392	512	337	469	31	43	397	-	-	-
Niangua township	1 155	454	288	344	40	29	294	-	-	-
Niangua city	445	179	100	131	24	11	114	-	-	-
Ozark township	9 502	3 701	2 249	2 999	239	314	2 597	214	183	31
Marshfield city	5 506	2 256	1 200	1 722	150	178	1 520	214	183	31
Union township	809	296	206	263	22	22	236	9	9	-
Washington township	1 016	377	272	293	38	36	257	-	-	-
West Benton township	2 946	1 106	653	1 011	60	116	880	1	-	1
Rogersville city (part)	1 478	571	299	521	35	52	461	1	-	1
West Dallas township	1 140	427	284	350	37	42	306	-	-	-
Worth County	2 333	1 009	569	647	39	69	567	49	38	11
Allen township	174	76	48	45	3	2	40	-	-	-
Denver village	40	20	6	10	3	1	10	-	-	-
Fletchall township	1 160	505	263	337	22	33	294	49	38	11
Grant City town	888	409	189	246	16	28	207	38	38	-
Irena village	33	9	9	13	-	2	13	-	-	-
Greene township	131	50	35	42	1	3	36	-	-	-
Middlefork township	211	90	51	55	6	9	48	-	-	-
Worth town	94	39	21	26	2	6	21	-	-	-
Smith township	161	72	49	36	-	4	30	-	-	-
Allendale town	54	26	14	12	-	2	9	-	-	-
Union township	496	216	123	132	7	18	119	-	-	-
Sheridan town	185	97	42	36	2	8	31	-	-	-
Wright County	17 737	7 081	4 144	5 436	514	562	4 733	218	195	23
Boone township	930	356	212	280	42	40	237	-	-	-
Brush Creek township	527	196	123	185	14	9	168	-	-	-
Clark township	1 245	455	301	434	21	34	346	-	-	-
Norwood city (part)	444	169	94	162	9	10	128	-	-	-
Elk Creek township	379	151	97	108	4	19	94	-	-	-
Gasconade township	1 159	440	280	374	27	38	329	-	-	-
Hartville city (part)	136	59	29	42	1	5	35	-	-	-
Hart township	1 216	501	285	365	34	31	338	62	62	-
Hartville city (part)	409	193	81	110	12	13	97	62	62	-
Montgomery township	518	196	138	139	22	23	122	-	-	-
Mountain Grove township	5 812	2 478	1 245	1 697	188	204	1 513	115	94	21
Mountain Grove city (part)	4 274	1 899	860	1 215	143	157	1 086	115	94	21
Norwood city (part)	108	40	18	36	2	12	33	-	-	-
Pleasant Valley township	2 738	1 090	621	863	73	91	743	41	39	2
Mansfield city	1 347	564	265	440	29	49	392	2	-	2
Union township	1 197	473	303	341	44	36	286	-	-	-
Van Buren township	607	219	150	203	23	12	167	-	-	-
Wood township	1 409	526	389	447	22	25	390	-	-	-
Mountain Grove city (part)	55	24	17	13	-	1	12	-	-	-
St. Louis city	337 557	147 076	38 470	101 229	28 509	22 273	86 756	10 632	4 667	5 965

Table 10. **Household Relationship and Group Quarters Population: 2000**

[For information on confidentiality protection, nonsampling error, and definitions, see text]

State County Place	Household population							Group quarters population		
			Relationship to householder							
	Total	House-holder	Spouse	Child	Other relatives	Non-relatives	Under 18 years, child and other relatives	Total	Institution-alized population	Non-institution-alized population
The State	**5 433 153**	**2 194 594**	**1 140 866**	**1 632 535**	**215 253**	**249 905**	**1 389 818**	**162 058**	**90 430**	**71 628**
COUNTY										
Adair County	22 187	9 669	4 404	5 290	450	2 374	4 643	2 790	300	2 490
Andrew County	16 228	6 273	3 933	5 024	456	542	4 253	264	245	19
Atchison County	6 133	2 722	1 518	1 591	123	179	1 381	297	290	7
Audrain County	23 920	9 844	5 434	7 135	664	843	6 185	1 933	1 839	94
Barry County	33 655	13 398	7 942	9 760	1 255	1 300	8 630	355	319	36
Barton County	12 369	4 895	2 845	3 791	385	453	3 334	172	150	22
Bates County	16 374	6 511	3 830	4 884	503	646	4 299	279	279	-
Benton County	16 932	7 420	4 425	3 898	563	626	3 405	248	192	56
Bollinger County	11 865	4 576	2 921	3 659	357	352	3 078	164	75	89
Boone County	126 519	53 094	24 177	33 980	3 538	11 730	30 153	8 935	982	7 953
Buchanan County	81 373	33 557	16 556	23 831	3 119	4 310	20 290	4 625	3 159	1 466
Butler County	39 939	16 718	8 772	11 156	1 651	1 642	9 543	928	698	230
Caldwell County	8 850	3 523	2 085	2 769	242	231	2 404	119	119	-
Callaway County	36 932	14 416	8 228	11 314	1 151	1 823	9 945	3 834	2 837	997
Camden County	36 429	15 779	9 751	8 220	1 056	1 623	7 154	622	392	230
Cape Girardeau County	65 287	26 980	14 517	18 726	1 964	3 100	15 690	3 406	1 178	2 228
Carroll County	10 091	4 169	2 395	2 948	296	283	2 555	194	180	14
Carter County	5 856	2 378	1 365	1 712	212	189	1 464	85	45	40
Cass County	81 126	30 168	19 181	26 276	2 615	2 886	22 782	966	880	86
Cedar County	13 383	5 685	3 267	3 602	353	476	3 166	350	206	144
Chariton County	8 242	3 469	2 024	2 327	194	228	1 951	196	184	12
Christian County	53 682	20 425	13 064	16 811	1 470	1 912	14 767	603	405	198
Clark County	7 294	2 966	1 742	2 125	189	272	1 792	122	122	-
Clay County	181 086	72 558	40 192	54 095	6 098	8 143	46 363	2 920	1 527	1 393
Clinton County	18 549	7 152	4 394	5 779	573	651	4 978	430	356	74
Cole County	65 653	27 040	14 333	19 836	1 736	2 708	16 909	5 744	4 992	752
Cooper County	14 599	5 932	3 404	4 325	420	518	3 718	2 071	1 945	126
Crawford County	22 424	8 858	5 196	6 736	746	888	5 846	380	293	87
Dade County	7 803	3 202	1 962	2 246	196	197	1 903	120	120	-
Dallas County	15 517	6 030	3 668	4 713	560	546	4 181	144	108	36
Daviess County	7 960	3 178	1 932	2 422	211	217	2 122	56	56	-
DeKalb County	8 828	3 528	2 101	2 732	214	253	2 351	2 769	2 759	10
Dent County	14 658	5 982	3 531	4 126	454	565	3 566	269	173	96
Douglas County	12 959	5 201	3 119	3 742	461	436	3 269	125	59	66
Dunklin County	32 443	13 411	6 914	9 449	1 464	1 205	8 356	712	629	83
Franklin County	92 803	34 945	21 101	30 034	3 051	3 672	25 062	1 004	887	117
Gasconade County	15 035	6 171	3 582	4 338	433	511	3 700	307	287	20
Gentry County	6 659	2 747	1 592	2 048	122	150	1 759	202	143	59
Greene County	228 560	97 859	48 961	60 970	7 092	13 678	51 852	11 831	3 649	8 182
Grundy County	10 079	4 382	2 401	2 729	222	345	2 340	353	186	167
Harrison County	8 622	3 658	2 083	2 370	227	284	2 054	228	194	34
Henry County	21 638	9 133	5 055	5 883	659	908	5 032	359	265	94
Hickory County	8 833	3 911	2 344	1 975	321	282	1 740	107	98	9
Holt County	5 250	2 237	1 282	1 482	106	143	1 241	101	101	-
Howard County	9 419	3 836	2 123	2 825	277	358	2 382	793	102	691
Howell County	36 477	14 762	8 683	10 750	1 102	1 180	9 429	761	553	208
Iron County	10 316	4 197	2 383	3 046	314	376	2 602	381	290	91
Jackson County	643 170	266 294	115 602	190 397	35 187	35 690	163 948	11 710	6 877	4 833
Jasper County	102 054	41 412	21 723	29 878	3 764	5 277	25 897	2 632	971	1 661
Jefferson County	196 069	71 499	43 605	64 833	7 317	8 815	53 656	2 030	1 424	606
Johnson County	44 914	17 410	9 731	13 398	1 273	3 102	11 864	3 344	336	3 008
Knox County	4 271	1 791	1 029	1 227	87	137	1 048	90	62	28
Laclede County	32 136	12 760	7 519	9 437	1 107	1 313	8 415	377	353	24
Lafayette County	32 023	12 569	7 456	9 852	987	1 159	8 428	937	903	34
Lawrence County	34 576	13 568	7 989	10 571	1 191	1 257	9 304	628	610	18
Lewis County	9 746	3 956	2 245	2 931	236	378	2 538	748	190	558
Lincoln County	38 367	13 851	8 512	13 053	1 321	1 630	11 335	577	434	143
Linn County	13 515	5 697	3 056	3 929	325	508	3 396	239	217	22
Livingston County	13 630	5 736	3 127	4 026	297	444	3 478	928	927	1
McDonald County	21 517	8 113	4 677	6 697	1 011	1 019	6 088	164	110	54
Macon County	15 451	6 501	3 619	4 381	398	552	3 700	311	292	19
Madison County	11 570	4 711	2 704	3 345	385	425	2 829	230	213	17
Maries County	8 818	3 519	2 076	2 650	281	292	2 254	85	85	-
Marion County	27 031	11 066	5 915	8 239	735	1 076	7 049	1 258	680	578
Mercer County	3 697	1 600	921	996	73	107	845	60	39	21
Miller County	23 168	9 284	5 198	6 931	725	1 030	5 972	396	302	94
Mississippi County	13 157	5 383	2 565	3 906	818	485	3 439	270	270	-
Moniteau County	13 481	5 259	3 049	4 306	359	508	3 755	1 346	1 287	59
Monroe County	9 125	3 656	2 161	2 748	276	284	2 359	186	165	21
Montgomery County	11 813	4 775	2 719	3 467	371	481	2 959	323	321	2
Morgan County	19 022	7 850	4 750	5 109	578	735	4 471	287	158	129
New Madrid County	19 410	7 824	4 065	5 897	966	658	5 104	350	349	1
Newton County	51 668	20 140	12 192	15 440	1 813	2 083	13 394	968	620	348
Nodaway County	19 000	8 138	4 069	4 957	316	1 520	4 183	2 912	784	2 128
Oregon County	10 234	4 263	2 505	2 791	325	350	2 421	110	100	10
Osage County	12 860	4 922	3 038	4 195	300	405	3 371	202	163	39
Ozark County	9 468	3 950	2 455	2 404	310	349	2 050	74	74	-
Pemiscot County	19 769	7 855	3 532	6 521	1 117	744	5 890	278	238	40
Perry County	17 753	6 904	4 177	5 617	439	616	4 606	379	307	72
Pettis County	38 716	15 568	8 301	11 460	1 436	1 951	9 962	687	450	237
Phelps County	37 393	15 683	8 262	10 393	1 046	2 009	9 007	2 432	605	1 827
Pike County	16 098	6 451	3 596	4 903	519	629	4 180	2 253	2 152	101
Platte County	72 937	29 278	16 680	21 755	2 041	3 183	18 653	844	530	314
Polk County	25 392	9 917	5 996	7 602	805	1 072	6 700	1 600	515	1 085
Pulaski County	35 956	13 433	8 137	12 009	1 051	1 326	10 988	5 209	280	4 929
Putnam County	5 166	2 228	1 274	1 372	124	168	1 220	57	53	4

Table 10. **Household Relationship and Group Quarters Population: 2000**—Con.

[For information on confidentiality protection, nonsampling error, and definitions, see text]

State County Place	Household population							Group quarters population		
			Relationship to householder							
	Total	House-holder	Spouse	Child	Other relatives	Non-relatives	Under 18 years, child and other relatives	Total	Institution-alized population	Non-institution-alized population
COUNTY—Con.										
Ralls County	9 521	3 736	2 399	2 814	219	353	2 367	105	81	24
Randolph County	22 366	9 199	4 849	6 490	777	1 051	5 661	2 297	2 145	152
Ray County	23 030	8 743	5 517	7 272	764	734	6 307	324	316	8
Reynolds County	6 533	2 721	1 611	1 707	233	261	1 467	156	43	113
Ripley County	13 350	5 416	3 110	3 789	589	446	3 257	159	139	20
St. Charles County	280 095	101 663	64 244	95 963	8 133	10 092	80 892	3 788	1 360	2 428
St. Clair County	9 470	4 040	2 327	2 408	359	336	2 154	182	176	6
Ste. Genevieve County	17 488	6 586	4 189	5 640	484	589	4 632	354	308	46
St. Francois County	51 662	20 793	11 421	15 188	1 914	2 346	12 857	3 979	3 711	268
St. Louis County	997 029	404 312	206 240	308 009	40 127	38 341	251 571	19 286	12 080	7 206
Saline County	22 101	9 015	4 681	6 268	925	1 212	5 459	1 655	716	939
Schuyler County	4 116	1 725	1 020	1 181	71	119	1 005	54	54	-
Scotland County	4 859	1 902	1 107	1 598	101	151	1 389	124	124	-
Scott County	39 852	15 626	8 535	12 561	1 657	1 473	10 750	570	437	133
Shannon County	8 254	3 319	1 952	2 430	266	287	2 135	70	61	9
Shelby County	6 543	2 745	1 562	1 963	134	139	1 653	256	127	129
Stoddard County	28 892	12 064	6 930	7 948	1 024	926	6 765	813	349	464
Stone County	28 397	11 822	7 647	6 925	981	1 022	5 943	261	190	71
Sullivan County	7 068	2 925	1 560	2 004	256	323	1 760	151	113	38
Taney County	38 242	16 158	9 141	9 780	1 297	1 866	8 594	1 461	359	1 102
Texas County	22 661	9 378	5 452	6 429	671	731	5 576	342	281	61
Vernon County	19 400	7 966	4 404	5 787	520	723	5 073	1 054	763	291
Warren County	24 255	9 185	5 713	7 598	785	974	6 416	270	129	141
Washington County	22 169	8 406	4 930	6 941	890	1 002	5 990	1 175	1 121	54
Wayne County	13 117	5 551	3 119	3 359	568	520	2 971	142	127	15
Webster County	30 079	11 073	7 084	10 068	871	983	8 743	966	926	40
Worth County	2 333	1 009	569	647	39	69	567	49	38	11
Wright County	17 737	7 081	4 144	5 436	514	562	4 733	218	195	23
St. Louis city	337 557	147 076	38 470	101 229	28 509	22 273	86 756	10 632	4 667	5 965
PLACE										
Adrian city, Bates County	1 712	682	393	526	54	57	461	68	68	-
Advance city, Stoddard County	1 196	544	269	301	56	26	241	48	48	-
Affton CDP, St. Louis County	20 504	8 892	4 547	5 717	669	679	4 436	31	-	31
Agency village, Buchanan County	599	214	149	195	17	24	179	-	-	-
Airport Drive village, Jasper County	596	248	148	150	23	27	110	26	-	26
Alba city, Jasper County	521	184	112	183	22	20	167	67	-	67
Albany city, Gentry County	1 869	858	419	506	40	46	426	68	46	22
Aldrich village, Polk County	75	32	21	18	1	3	15	-	-	-
Alexandria city, Clark County	166	70	39	42	5	10	38	-	-	-
Allendale town, Worth County	54	26	14	12	-	2	9	-	-	-
Allenville village, Cape Girardeau County	104	42	24	32	3	3	21	-	-	-
Alma city, Lafayette County	399	179	103	100	11	6	79	-	-	-
Altamont village, Daviess County	218	83	50	79	3	3	66	-	-	-
Altenburg city, Perry County	309	126	78	98	2	5	78	-	-	-
Alton city, Oregon County	664	321	145	160	15	23	129	4	1	3
Amazonia village, Andrew County	277	106	67	88	10	6	70	-	-	-
Amity town, DeKalb County	70	31	19	13	6	1	15	-	-	-
Amoret city, Bates County	211	81	37	70	14	9	59	-	-	-
Amsterdam city, Bates County	281	102	58	94	9	18	81	-	-	-
Anderson city, McDonald County	1 759	712	330	550	68	99	492	97	87	10
Annada village, Pike County	48	22	8	16	-	2	13	-	-	-
Annapolis city, Iron County	290	136	59	83	8	4	69	20	-	20
Anniston town, Mississippi County	285	118	66	74	15	12	63	-	-	-
Appleton City city, St. Clair County	1 241	552	267	348	33	41	317	73	73	-
Arbela town, Scotland County	40	17	8	11	-	4	9	-	-	-
Arbyrd city, Dunklin County	528	230	112	126	37	23	119	-	-	-
Arcadia city, Iron County	567	266	130	142	20	9	128	-	-	-
Archie city, Cass County	890	360	205	282	19	24	248	-	-	-
Arcola village, Dade County	45	23	10	10	-	2	10	-	-	-
Argyle town	164	65	37	57	4	1	45	-	-	-
Maries County (part)	8	3	2	3	-	-	2	-	-	-
Osage County (part)	156	62	35	54	4	1	43	-	-	-
Arkoe town, Nodaway County	58	24	11	19	1	3	16	-	-	-
Armstrong city, Howard County	287	115	54	94	10	14	79	-	-	-
Arnold city, Jefferson County	19 727	7 550	4 391	6 230	796	760	4 977	238	235	3
Arrow Point village, Barry County	133	62	39	21	5	6	22	-	-	-
Arrow Rock town, Saline County	79	39	19	16	3	2	11	-	-	-
Asbury city, Jasper County	218	85	52	66	7	8	55	-	-	-
Ashburn town, Pike County	51	23	11	11	2	4	7	-	-	-
Ash Grove city, Greene County	1 430	577	317	439	47	50	384	-	-	-
Ashland city, Boone County	1 772	748	347	541	38	98	498	97	56	41
Atlanta city, Macon County	450	173	97	156	9	15	135	-	-	-
Augusta town, St. Charles County	218	102	48	55	7	6	33	-	-	-
Aullville village, Lafayette County	86	33	18	30	-	5	23	-	-	-
Aurora city, Lawrence County	6 880	2 818	1 434	2 091	243	294	1 883	134	134	-
Auxvasse city, Callaway County	893	381	183	248	27	54	218	8	-	8
Ava city, Douglas County	2 979	1 350	581	814	105	129	734	42	3	39
Avilla town, Jasper County	137	53	33	40	4	7	36	-	-	-
Avondale city, Clay County	529	219	109	138	21	42	105	-	-	-
Bagnell town, Miller County	86	36	14	22	6	8	21	-	-	-
Baker village, Stoddard County	5	2	1	2	-	-	1	-	-	-
Bakersfield village, Ozark County	285	111	61	95	16	2	79	-	-	-
Baldwin Park village, Cass County	115	41	18	36	7	13	37	-	-	-
Ballwin city, St. Louis County	31 282	11 797	7 742	10 229	741	773	8 380	1	-	1
Baring city, Knox County	159	65	34	52	4	4	45	-	-	-
Barnard city, Nodaway County	257	104	59	81	5	8	75	-	-	-

Table 10. **Household Relationship and Group Quarters Population: 2000**—Con.

[For information on confidentiality protection, nonsampling error, and definitions, see text]

State County Place	Household population							Group quarters population		
			Relationship to householder							
	Total	House-holder	Spouse	Child	Other relatives	Non-relatives	Under 18 years, child and other relatives	Total	Institution-alized population	Non-institution-alized population
PLACE—Con.										
Barnett city, Morgan County	207	78	36	66	8	19	55	-	-	-
Barnhart CDP, Jefferson County	6 041	1 962	1 389	2 224	227	239	1 836	67	33	34
Bates City city, Lafayette County	245	92	63	74	8	8	63	-	-	-
Battlefield city, Greene County	2 385	857	617	786	44	81	690	-	-	-
Bella Villa city, St. Louis County	687	336	140	149	21	41	98	-	-	-
Bell City city, Stoddard County	461	196	89	149	17	10	131	-	-	-
Belle city	1 325	595	246	373	33	78	329	19	-	19
Maries County (part)	1 195	536	214	339	30	76	300	-	-	-
Osage County (part)	130	59	32	34	3	2	29	19	-	19
Bellefontaine Neighbors city, St. Louis County	10 508	4 388	1 879	3 288	571	382	2 668	763	580	183
Bellerive village, St. Louis County	254	96	67	73	12	6	66	-	-	-
Bellflower city, Montgomery County	427	140	78	172	10	27	158	-	-	-
Bel-Nor village, St. Louis County	1 580	667	367	414	80	52	312	18	-	18
Bel-Ridge village, St. Louis County	3 070	1 180	280	1 140	268	202	979	12	-	12
Belton city, Cass County	21 412	7 945	4 450	7 291	766	960	6 376	318	300	18
Benton city, Scott County	689	287	153	216	17	16	168	43	43	-
Benton City village, Audrain County	122	53	33	27	3	6	23	-	-	-
Berger city, Franklin County	206	85	47	54	16	4	51	-	-	-
Berkeley city, St. Louis County	9 934	3 600	1 160	3 603	1 065	506	3 153	129	115	14
Bernie city, Stoddard County	1 777	782	391	480	58	66	412	-	-	-
Bertrand city, Mississippi County	687	316	165	146	34	26	124	53	53	-
Bethany city, Harrison County	2 883	1 344	646	705	73	115	618	204	194	10
Bethel village, Shelby County	121	56	25	35	3	2	28	-	-	-
Beverly Hills city, St. Louis County	603	256	67	174	82	24	150	-	-	-
Bevier city, Macon County	723	303	149	216	28	27	185	-	-	-
Biehle village, Perry County	11	5	4	2	-	-	1	-	-	-
Bigelow village, Holt County	38	16	8	12	2	-	11	-	-	-
Big Lake village, Holt County	127	60	34	19	2	12	14	-	-	-
Billings city, Christian County	1 091	454	231	330	39	37	288	-	-	-
Birch Tree city, Shannon County	634	276	117	186	29	26	167	-	-	-
Birmingham village, Clay County	214	82	43	72	8	9	66	-	-	-
Bismarck city, St. Francois County	1 426	586	310	417	49	64	362	44	-	44
Blackburn city	284	106	66	87	17	8	77	-	-	-
Lafayette County (part)	23	7	6	8	2	-	8	-	-	-
Saline County (part)	261	99	60	79	15	8	69	-	-	-
Black Jack city, St. Louis County	6 529	2 422	1 261	2 260	406	180	1 816	263	257	6
Blackwater city, Cooper County	199	85	41	51	11	11	47	-	-	-
Blairstown city, Henry County	141	56	26	48	8	3	41	-	-	-
Bland city	558	247	111	148	16	36	125	7	-	7
Gasconade County (part)	558	247	111	148	16	36	125	7	-	7
Osage County (part)	-	-	-	-	-	-	-	-	-	-
Blodgett village, Scott County	265	98	65	79	11	12	69	-	-	-
Bloomfield city, Stoddard County	1 847	791	411	512	58	75	437	105	93	12
Bloomsdale city, Ste. Genevieve County	419	173	105	121	9	11	104	-	-	-
Blue Eye town, Stone County	129	49	31	42	4	3	35	-	-	-
Blue Springs city, Jackson County	47 834	17 286	10 900	16 458	1 476	1 714	13 975	246	206	40
Blythedale village, Harrison County	233	100	48	65	5	15	54	-	-	-
Bogard city, Carroll County	234	98	62	63	6	5	58	-	-	-
Bolckow city, Andrew County	234	89	48	81	4	12	65	-	-	-
Bolivar city, Polk County	7 751	3 318	1 618	2 071	224	520	1 832	1 392	345	1 047
Bonne Terre city, St. Francois County	3 932	1 554	767	1 262	166	183	1 067	107	107	-
Boonville city, Cooper County	6 212	2 667	1 293	1 786	195	271	1 559	1 990	1 864	126
Bosworth city, Carroll County	382	153	87	119	9	14	110	-	-	-
Bourbon city, Crawford County	1 348	548	261	429	55	55	380	-	-	-
Bowling Green city, Pike County	3 064	1 290	553	979	93	149	862	196	153	43
Bragg City town, Pemiscot County	189	69	38	63	13	6	53	-	-	-
Brandsville city, Howell County	174	65	32	60	3	14	55	-	-	-
Branson city	5 956	2 701	1 321	1 401	205	328	1 191	94	94	-
Stone County (part)	-	-	-	-	-	-	-	-	-	-
Taney County (part)	5 956	2 701	1 321	1 401	205	328	1 191	94	94	-
Branson West city, Stone County	408	136	82	135	30	25	129	-	-	-
Brashear city, Adair County	280	124	59	79	8	10	72	-	-	-
Braymer city, Caldwell County	910	392	183	287	9	39	252	-	-	-
Breckenridge city, Caldwell County	454	191	87	140	22	14	126	-	-	-
Breckenridge Hills city, St. Louis County	4 817	1 999	668	1 478	330	342	1 291	-	-	-
Brentwood city, St. Louis County	7 684	3 929	1 386	1 792	162	415	1 463	9	-	9
Bridgeton city, St. Louis County	15 174	6 251	3 269	4 339	589	726	3 346	376	216	160
Brimson village, Grundy County	63	29	14	17	2	1	18	-	-	-
Bronaugh city, Vernon County	245	93	55	91	2	4	76	-	-	-
Brookfield city, Linn County	4 580	2 058	922	1 243	129	228	1 098	189	179	10
Brookline village, Greene County	326	139	78	80	14	15	67	-	-	-
Brooklyn Heights town, Jasper County	125	49	28	39	4	5	28	-	-	-
Browning city	317	143	63	73	7	31	57	-	-	-
Linn County (part)	234	96	51	61	4	22	47	-	-	-
Sullivan County (part)	83	47	12	12	3	9	10	-	-	-
Brownington town, Henry County	119	45	29	30	7	8	26	-	-	-
Brumley town, Miller County	102	41	20	32	4	5	29	-	-	-
Brunswick city, Chariton County	891	426	190	199	34	42	185	34	34	-
Bucklin city, Linn County	524	241	112	130	20	21	106	-	-	-
Buckner city, Jackson County	2 725	1 019	550	927	120	109	799	-	-	-
Buffalo city, Dallas County	2 671	1 213	495	746	89	128	658	110	99	11
Bull Creek village, Taney County	225	80	38	87	4	16	79	-	-	-
Bunceton city, Cooper County	348	152	66	93	17	20	83	-	-	-

Table 10. **Household Relationship and Group Quarters Population: 2000**—Con.

[For information on confidentiality protection, nonsampling error, and definitions, see text]

State County Place	Household population							Group quarters population		
			Relationship to householder							
	Total	House-holder	Spouse	Child	Other relatives	Non-relatives	Under 18 years, child and other relatives	Total	Institution-alized population	Non-institution-alized population
PLACE—Con.										
Bunker city	415	176	80	122	18	19	111	12	-	12
Dent County (part)	179	71	39	60	2	7	57	-	-	-
Reynolds County (part)	236	105	41	62	16	12	54	12	-	12
Burgess town, Barton County	70	25	16	27	-	2	20	-	-	-
Burlington Junction city, Nodaway County	626	254	142	206	5	19	173	6	-	6
Butler city, Bates County	3 998	1 723	798	1 132	139	206	1 016	211	211	-
Butterfield village, Barry County	397	136	77	152	22	10	134	-	-	-
Byrnes Mill city, Jefferson County	2 376	850	514	808	74	130	682	-	-	-
Cabool city, Texas County	2 019	883	397	600	61	78	552	149	149	-
Cainsville city, Harrison County	370	168	86	103	6	7	84	-	-	-
Cairo village, Randolph County	293	117	64	94	8	10	74	-	-	-
Caledonia village, Washington County	158	66	33	46	3	10	37	-	-	-
Calhoun city, Henry County	491	189	98	171	18	15	142	-	-	-
California city, Moniteau County	3 887	1 632	816	1 135	131	173	992	118	63	55
Callao city, Macon County	291	117	65	79	10	20	62	-	-	-
Calverton Park village, St. Louis County	1 322	494	235	447	86	60	373	-	-	-
Camden city, Ray County	209	84	51	61	5	8	54	-	-	-
Camden Point city, Platte County	484	179	130	160	5	10	139	-	-	-
Camdenton city, Camden County	2 705	1 149	464	846	103	143	745	74	54	20
Cameron city	5 407	2 263	1 093	1 687	129	235	1 500	2 905	2 844	61
Clinton County (part)	4 279	1 701	894	1 381	114	189	1 229	208	154	54
DeKalb County (part)	1 128	562	199	306	15	46	271	2 697	2 690	7
Campbell city, Dunklin County	1 883	853	344	519	87	80	450	-	-	-
Canalou city, New Madrid County	348	125	68	116	22	17	111	-	-	-
Canton city, Lewis County	2 016	884	404	615	36	77	536	541	-	541
Cape Girardeau city	32 279	14 380	6 304	8 329	1 114	2 152	7 036	3 070	983	2 087
Cape Girardeau County (part)	32 279	14 380	6 304	8 329	1 114	2 152	7 036	3 070	983	2 087
Scott County (part)	-	-	-	-	-	-	-	-	-	-
Cardwell city, Dunklin County	789	345	157	224	37	26	187	-	-	-
Carl Junction city, Jasper County	5 266	1 871	1 309	1 790	154	142	1 541	28	-	28
Carrollton city, Carroll County	3 928	1 716	812	1 118	134	148	977	194	180	14
Carterville city, Jasper County	1 850	702	378	594	91	85	509	-	-	-
Carthage city, Jasper County	11 977	4 813	2 384	3 423	628	729	3 008	691	404	287
Caruthersville city, Pemiscot County	6 677	2 643	1 058	2 314	365	297	2 159	83	83	-
Carytown city, Jasper County	217	85	61	57	6	8	37	-	-	-
Cassville city, Barry County	2 808	1 194	598	813	87	116	723	82	66	16
Castle Point CDP, St. Louis County	4 559	1 408	517	1 960	486	188	1 674	-	-	-
Catron town, New Madrid County	68	29	15	23	-	1	15	-	-	-
Cave town, Lincoln County	7	4	1	2	-	-	2	-	-	-
Cedar Hill CDP, Jefferson County	1 703	627	354	576	55	91	457	-	-	-
Cedar Hill Lakes village, Jefferson County	229	82	48	80	14	5	69	-	-	-
Center city, Ralls County	595	251	123	177	15	29	162	49	49	-
Centertown town, Cole County	257	117	58	68	6	8	58	-	-	-
Centerview city, Johnson County	249	89	42	91	13	14	86	-	-	-
Centerville city, Reynolds County	161	70	38	39	10	4	30	10	5	5
Centralia city	3 690	1 505	802	1 165	67	151	1 038	84	81	3
Audrain County (part)	-	-	-	-	-	-	-	-	-	-
Boone County (part)	3 690	1 505	802	1 165	67	151	1 038	84	81	3
Chaffee city, Scott County	2 984	1 267	593	909	113	102	755	60	60	-
Chain of Rocks village, Lincoln County	91	34	20	29	6	2	26	-	-	-
Chain-O-Lakes village, Barry County	127	64	37	15	7	4	17	-	-	-
Chamois city, Osage County	456	194	97	136	11	18	119	-	-	-
Champ village, St. Louis County	12	4	4	4	-	-	3	-	-	-
Charlack city, St. Louis County	1 431	572	205	468	75	111	397	-	-	-
Charleston city, Mississippi County	4 581	1 834	716	1 529	369	133	1 401	151	151	-
Chesterfield city, St. Louis County	45 729	18 060	11 834	13 906	900	1 029	11 426	1 073	1 070	3
Chilhowee town, Johnson County	329	142	66	95	13	13	85	-	-	-
Chillicothe city, Livingston County	8 097	3 608	1 701	2 334	191	263	2 040	871	870	1
Chula city, Livingston County	198	71	36	75	7	9	75	-	-	-
Clarence city, Shelby County	876	398	187	251	17	23	208	39	39	-
Clark city, Randolph County	275	103	61	89	10	12	77	-	-	-
Clarksburg city, Moniteau County	375	129	58	151	16	21	142	-	-	-
Clarksdale city, DeKalb County	351	142	76	112	7	14	95	-	-	-
Clarkson Valley city, St. Louis County	2 675	884	794	925	47	25	746	-	-	-
Clarksville city, Pike County	490	225	93	130	16	26	121	-	-	-
Clarkton city, Dunklin County	1 330	537	239	431	58	65	392	-	-	-
Claycomo village, Clay County	1 254	596	250	292	51	65	236	13	13	-
Clayton city, St. Louis County	11 220	5 370	2 330	2 854	147	519	2 492	1 605	1 301	304
Clearmont city, Nodaway County	191	98	45	39	6	3	35	-	-	-
Cleveland city, Cass County	592	212	147	189	25	19	165	-	-	-
Clever city, Christian County	1 010	388	228	342	20	32	311	-	-	-
Cliff Village village, Newton County	33	15	9	6	2	1	6	-	-	-
Clifton Hill city, Randolph County	124	49	28	31	5	11	30	-	-	-
Climax Springs village, Camden County	80	37	14	19	4	6	19	-	-	-
Clinton city, Henry County	8 996	3 978	1 869	2 432	299	418	2 099	315	221	94
Clyde village, Nodaway County	74	25	20	26	2	1	23	-	-	-
Cobalt village, Madison County	189	79	42	57	4	7	44	-	-	-
Coffey city, Daviess County	140	56	31	45	4	4	40	-	-	-
Cole Camp city, Benton County	974	451	222	271	19	11	225	54	54	-
Collins village, St. Clair County	176	73	34	45	9	15	42	-	-	-
Columbia city, Boone County	76 072	33 689	12 861	18 242	2 173	9 107	16 306	8 459	595	7 864
Commerce village, Scott County	110	42	27	28	11	2	29	-	-	-
Conception Junction town, Nodaway County	201	83	41	67	5	5	55	1	-	1
Concord CDP, St. Louis County	16 685	6 926	4 266	4 650	473	370	3 403	4	-	4

Table 10. **Household Relationship and Group Quarters Population: 2000**—Con.

[For information on confidentiality protection, nonsampling error, and definitions, see text]

State County Place	Household population							Group quarters population		
			Relationship to householder							
	Total	House-holder	Spouse	Child	Other relatives	Non-relatives	Under 18 years, child and other relatives	Total	Institution-alized population	Non-institution-alized population
PLACE—Con.										
Concordia city, Lafayette County	2 209	929	507	638	72	63	544	151	151	-
Coney Island village, Stone County	94	46	29	15	1	3	11	-	-	-
Conway city, Laclede County	743	310	149	238	18	28	206	-	-	-
Cool Valley city, St. Louis County	1 080	402	159	336	121	62	290	1	-	1
Cooter city, Pemiscot County	440	176	90	130	22	22	109	-	-	-
Corder city, Lafayette County	427	180	101	118	12	16	100	-	-	-
Corning town, Holt County	21	10	6	5	-	-	5	-	-	-
Cosby village, Andrew County	143	55	33	46	3	6	41	-	-	-
Cottleville city, St. Charles County	1 922	600	476	749	46	51	671	6	-	6
Country Club village, Andrew County	1 846	684	436	586	65	75	501	-	-	-
Country Club Hills city, St. Louis County	1 381	515	147	492	144	83	427	-	-	-
Country Life Acres village, St. Louis County	81	27	21	28	3	2	18	-	-	-
Cowgill city, Caldwell County	247	96	56	87	4	4	73	-	-	-
Craig city, Holt County	309	131	62	98	8	10	81	-	-	-
Crane city, Stone County	1 302	541	254	407	56	44	362	88	61	27
Creighton city, Cass County	322	128	68	108	6	12	99	-	-	-
Crestwood city, St. Louis County	11 846	5 111	2 954	3 189	315	277	2 350	17	-	17
Creve Coeur city, St. Louis County	15 986	6 988	4 025	4 096	309	568	3 436	514	217	297
Crocker city, Pulaski County	1 024	425	210	327	27	35	288	9	-	9
Cross Timbers city, Hickory County	185	90	34	54	4	3	49	-	-	-
Crystal City city, Jefferson County	3 958	1 622	831	1 198	155	152	997	289	209	80
Crystal Lake Park city, St. Louis County	457	204	120	124	1	8	98	-	-	-
Crystal Lakes city, Ray County	383	133	94	115	21	20	99	-	-	-
Cuba city, Crawford County	3 113	1 295	618	960	104	136	859	117	117	-
Curryville city, Pike County	251	106	52	73	14	6	66	-	-	-
Dadeville village, Dade County	224	93	60	60	2	9	48	-	-	-
Dalton town, Chariton County	27	12	5	7	2	1	5	-	-	-
Dardenne Prairie town, St. Charles County	4 360	1 431	1 207	1 574	88	60	1 404	24	-	24
Darlington village, Gentry County	113	41	24	44	2	2	40	-	-	-
Dearborn city	529	230	100	164	7	28	134	-	-	-
Buchanan County (part)	-	-	-	-	-	-	-	-	-	-
Platte County (part)	529	230	100	164	7	28	134	-	-	-
Deepwater city, Henry County	507	212	105	135	18	37	110	-	-	-
Deerfield village, Vernon County	75	33	16	22	2	2	18	-	-	-
De Kalb town, Buchanan County	257	101	64	81	4	7	65	-	-	-
Dellwood city, St. Louis County	5 255	1 906	839	1 955	361	194	1 623	-	-	-
Delta city, Cape Girardeau County	517	204	108	164	22	19	132	-	-	-
Dennis Acres village, Newton County	68	27	9	23	1	8	19	-	-	-
Denver village, Worth County	40	20	6	10	3	1	10	-	-	-
Des Arc village, Iron County	187	74	42	52	12	7	52	-	-	-
Desloge city, St. Francois County	4 719	1 963	968	1 399	174	215	1 182	83	83	-
De Soto city, Jefferson County	6 156	2 544	1 228	1 855	218	311	1 576	219	118	101
Des Peres city, St. Louis County	8 493	3 004	2 289	2 954	122	124	2 367	99	90	9
De Witt city, Carroll County	120	42	28	41	6	3	34	-	-	-
Dexter city, Stoddard County	7 205	3 237	1 520	1 942	232	274	1 704	151	102	49
Diamond town, Newton County	807	319	190	269	14	15	223	-	-	-
Diehlstadt village, Scott County	163	61	38	45	12	7	46	-	-	-
Diggins village, Webster County	298	115	74	84	10	15	69	-	-	-
Dixon city, Pulaski County	1 524	667	297	451	46	63	383	46	46	-
Doniphan city, Ripley County	1 779	844	334	480	62	59	397	153	139	14
Doolittle city, Phelps County	644	256	151	196	19	22	160	-	-	-
Dover town, Lafayette County	108	48	23	28	5	4	22	-	-	-
Downing city, Schuyler County	396	176	85	104	14	17	98	-	-	-
Drexel city	1 090	439	257	340	31	23	316	-	-	-
Bates County (part)	119	47	28	38	2	4	33	-	-	-
Cass County (part)	971	392	229	302	29	19	283	-	-	-
Dudley city, Stoddard County	289	117	68	78	12	14	71	-	-	-
Duenweg city, Jasper County	1 034	425	208	328	28	45	303	-	-	-
Duquesne village, Jasper County	1 611	672	381	402	62	94	349	29	-	29
Dutchtown village, Cape Girardeau County	99	36	21	30	10	2	30	-	-	-
Eagleville town, Harrison County	321	143	78	87	2	11	71	-	-	-
East Lynne city, Cass County	300	107	61	106	13	13	92	-	-	-
Easton city, Buchanan County	258	104	54	87	8	5	75	-	-	-
East Prairie city, Mississippi County	3 217	1 333	609	979	181	115	839	10	10	-
Edgar Springs city, Phelps County	190	91	36	46	12	5	40	-	-	-
Edgerton city, Platte County	533	202	141	167	14	9	143	-	-	-
Edina city, Knox County	1 205	571	269	306	29	30	269	28	-	28
Edmundson city, St. Louis County	840	330	139	285	34	52	232	-	-	-
Eldon city, Miller County	4 782	2 194	918	1 294	177	199	1 113	113	102	11
El Dorado Springs city, Cedar County	3 648	1 654	729	988	112	165	869	127	127	-
Ellington city, Reynolds County	1 045	456	215	311	25	38	275	-	-	-
Ellisville city, St. Louis County	8 780	3 209	2 148	3 006	226	191	2 459	324	222	102
Ellsinore city, Carter County	357	162	77	95	13	10	77	6	-	6
Elmer city, Macon County	98	46	20	23	4	5	21	-	-	-
Elmira village, Ray County	82	29	18	25	6	4	23	-	-	-
Elmo city, Nodaway County	166	78	37	46	1	4	41	-	-	-
Elsberry city, Lincoln County	2 047	779	387	698	71	112	615	-	-	-
Emerald Beach village, Barry County	250	120	77	39	7	7	33	-	-	-
Eminence city, Shannon County	534	256	114	132	17	15	104	14	14	-
Emma city	243	93	66	75	5	4	63	-	-	-
Lafayette County (part)	99	36	26	34	2	1	29	-	-	-
Saline County (part)	144	57	40	41	3	3	34	-	-	-
Eolia village, Pike County	435	181	99	125	8	22	110	-	-	-
Essex city, Stoddard County	524	216	119	146	30	13	126	-	-	-
Ethel town, Macon County	100	46	20	18	7	9	13	-	-	-

Table 10. **Household Relationship and Group Quarters Population: 2000**—Con.

[For information on confidentiality protection, nonsampling error, and definitions, see text]

State County Place	Household population							Group quarters population		
			Relationship to householder							
	Total	House-holder	Spouse	Child	Other relatives	Non-relatives	Under 18 years, child and other relatives	Total	Institution-alized population	Non-institution-alized population
PLACE—Con.										
Eureka city, St. Louis County	7 409	2 487	1 780	2 769	190	183	2 412	267	250	17
Everton city, Dade County	322	134	69	96	15	8	83	-	-	-
Ewing city, Lewis County	464	197	106	135	11	15	113	-	-	-
Excelsior Estates village	263	95	49	91	10	18	86	-	-	-
Clay County (part)	3	1	1	-	1	-	1	-	-	-
Ray County (part)	260	94	48	91	9	18	85	-	-	-
Excelsior Springs city	10 198	4 079	2 082	3 107	385	545	2 699	649	224	425
Clay County (part)	10 021	4 004	2 029	3 070	378	540	2 669	649	224	425
Ray County (part)	177	75	53	37	7	5	30	-	-	-
Exeter city, Barry County	707	303	141	210	22	31	194	-	-	-
Fairfax city, Atchison County	645	301	159	161	12	12	138	-	-	-
Fair Grove city, Greene County	1 107	405	241	390	45	26	345	-	-	-
Fair Play city, Polk County	418	160	88	144	4	22	135	-	-	-
Fairview town, Newton County	395	146	79	131	18	21	118	-	-	-
Farber city, Audrain County	411	170	96	111	15	19	94	-	-	-
Farley village, Platte County	226	89	60	66	8	3	55	-	-	-
Farmington city, St. Francois County	10 574	4 647	2 218	2 931	312	466	2 493	3 350	3 297	53
Fayette city, Howard County	2 127	976	404	551	84	112	484	666	52	614
Fenton city, St. Louis County	4 316	1 587	1 091	1 423	106	109	1 097	44	44	-
Ferguson city, St. Louis County	22 183	8 612	3 268	7 677	1 536	1 090	6 648	223	216	7
Ferrelview village, Platte County	593	302	83	149	17	42	138	-	-	-
Festus city, Jefferson County	9 446	3 861	1 920	2 896	328	441	2 417	214	105	109
Fidelity town, Jasper County	252	97	48	62	20	25	65	-	-	-
Fillmore city, Andrew County	211	83	43	73	3	9	67	-	-	-
Fisk city, Butler County	363	169	71	98	15	10	85	-	-	-
Fleming city, Ray County	122	47	29	39	2	5	31	-	-	-
Flemington village, Polk County	124	54	25	35	4	6	30	-	-	-
Flint Hill city, St. Charles County	379	136	98	133	7	5	106	-	-	-
Flordell Hills city, St. Louis County	931	367	98	336	82	48	283	-	-	-
Florida village, Monroe County	9	4	1	3	-	1	2	-	-	-
Florissant city, St. Louis County	49 716	20 399	10 168	15 389	1 977	1 783	12 130	781	557	224
Foley city, Lincoln County	178	65	26	67	7	13	60	-	-	-
Fordland city, Webster County	684	287	148	199	22	28	174	-	-	-
Forest City city, Holt County	338	139	75	99	13	12	84	-	-	-
Foristell city	331	121	79	105	10	16	81	-	-	-
St. Charles County (part)	304	109	73	98	8	16	80	-	-	-
Warren County (part)	27	12	6	7	2	-	1	-	-	-
Forsyth city, Taney County	1 607	788	423	309	43	44	277	79	79	-
Fortescue town, Holt County	51	18	8	23	-	2	21	-	-	-
Fort Leonard Wood CDP, Pulaski County	8 769	2 639	2 111	3 730	86	203	3 696	4 897	-	4 897
Foster village, Bates County	130	52	32	45	1	-	41	-	-	-
Fountain N' Lakes village, Lincoln County	129	48	24	34	10	13	30	-	-	-
Frankford city, Pike County	351	148	73	103	17	10	82	-	-	-
Franklin city, Howard County	112	47	23	34	2	6	29	-	-	-
Fredericktown city, Madison County	3 698	1 625	744	1 045	122	162	881	230	213	17
Freeburg village, Osage County	423	181	83	133	8	18	95	-	-	-
Freeman city, Cass County	518	172	110	182	35	19	163	3	-	3
Freistatt village, Lawrence County	184	79	41	53	7	4	51	-	-	-
Fremont Hills city, Christian County	597	224	181	162	12	18	137	-	-	-
Frohna city, Perry County	192	84	48	54	-	6	40	-	-	-
Frontenac city, St. Louis County	3 462	1 297	971	1 065	63	66	909	21	-	21
Fulton city, Callaway County	8 453	3 700	1 512	2 368	324	549	2 094	3 675	2 734	941
Gainesville city, Ozark County	632	294	142	165	20	11	147	-	-	-
Galena city, Stone County	451	165	94	146	29	17	128	-	-	-
Gallatin city, Daviess County	1 733	771	382	503	30	47	453	56	56	-
Galt city, Grundy County	275	122	53	77	7	16	68	-	-	-
Garden City city, Cass County	1 500	595	317	486	39	63	428	-	-	-
Gasconade city, Gasconade County	267	105	50	75	22	15	70	-	-	-
Gentry village, Gentry County	101	34	14	44	6	3	45	-	-	-
Gerald city, Franklin County	1 171	474	258	357	30	52	306	-	-	-
Gerster town, St. Clair County	35	15	7	11	-	2	9	-	-	-
Gibbs village, Adair County	100	34	20	32	12	2	32	-	-	-
Gideon city, New Madrid County	1 050	430	219	328	39	34	289	63	63	-
Gilliam town, Saline County	229	103	38	70	5	13	59	-	-	-
Gilman City city	380	158	85	106	14	17	92	-	-	-
Daviess County (part)	-	-	-	-	-	-	-	-	-	-
Harrison County (part)	380	158	85	106	14	17	92	-	-	-
Gladstone city, Clay County	26 086	11 484	5 856	6 687	931	1 128	5 456	279	230	49
Glasgow city	1 213	495	248	395	36	39	338	50	50	-
Chariton County (part)	29	11	8	10	-	-	8	-	-	-
Howard County (part)	1 184	484	240	385	36	39	330	50	50	-
Glasgow Village CDP, St. Louis County	5 234	1 888	824	2 036	275	211	1 729	-	-	-
Glenaire city, Clay County	553	219	150	158	12	14	127	-	-	-
Glen Allen town, Bollinger County	145	50	27	56	8	4	49	-	-	-
Glendale city, St. Louis County	5 767	2 294	1 436	1 848	98	91	1 589	-	-	-
Glen Echo Park village, St. Louis County	166	63	35	51	15	2	43	-	-	-
Glenwood village, Schuyler County	203	74	52	75	1	1	66	-	-	-
Golden City city, Barton County	876	369	175	251	45	36	232	8	-	8
Goodman town, McDonald County	1 169	454	239	351	66	59	320	14	-	14
Gordonville village, Cape Girardeau County	425	154	120	137	7	7	112	-	-	-

Table 10. **Household Relationship and Group Quarters Population: 2000**—Con.

[For information on confidentiality protection, nonsampling error, and definitions, see text]

State County Place	Household population							Group quarters population		
			Relationship to householder							
	Total	House-holder	Spouse	Child	Other relatives	Non-relatives	Under 18 years, child and other relatives	Total	Institution-alized population	Non-institution-alized population
PLACE—Con.										
Gower city	1 399	536	328	448	46	41	387	-	-	-
Buchanan County (part)	23	10	7	5	1	-	3	-	-	-
Clinton County (part)	1 376	526	321	443	45	41	384	-	-	-
Graham town, Nodaway County	191	85	45	46	5	10	40	-	-	-
Grain Valley city, Jackson County	5 160	1 921	1 175	1 736	134	194	1 570	-	-	-
Granby city, Newton County	2 075	850	437	626	78	84	535	46	46	-
Grand Falls Plaza town, Newton County	104	40	30	30	2	2	24	-	-	-
Grandin city, Carter County	230	90	49	72	7	12	59	6	-	6
Grand Pass village, Saline County	53	23	16	13	1	-	11	-	-	-
Grandview city, Jackson County	24 603	9 709	4 491	7 686	1 336	1 381	6 594	278	244	34
Granger village, Scotland County	44	22	6	15	1	-	10	-	-	-
Grant City town, Worth County	888	409	189	246	16	28	207	38	38	-
Grantwood Village town, St. Louis County	883	347	258	250	21	7	202	-	-	-
Gravois Mills town, Morgan County	208	101	40	51	5	11	45	-	-	-
Gray Summit CDP, Franklin County	2 640	953	613	849	107	118	714	-	-	-
Greencastle city, Sullivan County	308	133	63	96	6	10	87	-	-	-
Green City city, Sullivan County	688	325	151	173	20	19	146	-	-	-
Greendale city, St. Louis County	722	331	129	199	30	33	153	-	-	-
Greenfield city, Dade County	1 354	623	281	359	31	60	311	4	4	-
Green Park city, St. Louis County	2 437	961	594	745	64	73	556	229	119	110
Green Ridge city, Pettis County	445	168	95	151	18	13	128	-	-	-
Greentop city	427	190	105	110	8	14	93	-	-	-
Adair County (part)	90	35	21	26	2	6	21	-	-	-
Schuyler County (part)	337	155	84	84	6	8	72	-	-	-
Greenville city, Wayne County	411	190	90	112	7	12	94	40	40	-
Greenwood city, Jackson County	3 952	1 352	968	1 418	89	125	1 279	-	-	-
Guilford town, Nodaway County	87	34	17	31	2	3	22	-	-	-
Gunn City village, Cass County	85	32	21	28	1	3	28	-	-	-
Hale city, Carroll County	473	190	99	156	14	14	143	-	-	-
Halfway village, Polk County	176	67	39	55	9	6	44	-	-	-
Hallsville city, Boone County	978	404	213	312	19	30	283	-	-	-
Halltown village, Lawrence County	189	69	37	62	11	10	58	-	-	-
Hamilton city, Caldwell County	1 753	744	370	554	32	53	486	60	60	-
Hanley Hills village, St. Louis County	2 124	864	269	730	168	93	572	-	-	-
Hannibal city	16 846	7 017	3 366	5 090	551	822	4 419	911	383	528
Marion County (part)	16 598	6 914	3 310	5 022	542	810	4 363	905	383	522
Ralls County (part)	248	103	56	68	9	12	56	6	-	6
Hardin city, Ray County	614	247	140	191	18	18	171	-	-	-
Harris town, Sullivan County	105	44	18	36	4	3	35	-	-	-
Harrisburg town, Boone County	184	77	39	59	2	7	46	-	-	-
Harrisonville city, Cass County	8 570	3 457	1 749	2 701	263	400	2 376	376	345	31
Hartsburg town, Boone County	108	54	25	24	1	4	18	-	-	-
Hartville city, Wright County	545	252	110	152	13	18	132	62	62	-
Hartwell village, Henry County	16	5	3	8	-	-	8	-	-	-
Harwood village, Vernon County	90	37	20	26	3	4	18	-	-	-
Hawk Point city, Lincoln County	459	186	76	156	13	28	140	-	-	-
Hayti city, Pemiscot County	3 066	1 318	446	1 031	193	78	960	141	101	40
Hayti Heights city, Pemiscot County	771	254	49	354	82	32	342	-	-	-
Hayward town, Pemiscot County	123	45	31	34	4	9	23	-	-	-
Haywood City village, Scott County	239	81	26	83	21	28	84	-	-	-
Hazelwood city, St. Louis County	26 074	10 954	4 862	7 768	1 136	1 354	6 319	132	3	129
Henrietta city, Ray County	334	124	64	108	21	17	94	123	123	-
Herculaneum city, Jefferson County	2 593	1 028	596	769	102	98	616	212	161	51
Hermann city, Gasconade County	2 527	1 149	556	698	52	72	586	147	147	-
Hermitage city, Hickory County	398	174	87	111	14	12	94	8	8	-
Higbee city, Randolph County	623	264	126	171	29	33	150	-	-	-
Higginsville city, Lafayette County	4 249	1 778	872	1 278	135	186	1 137	433	419	14
High Hill city, Montgomery County	231	102	50	59	14	6	53	-	-	-
Highlandville city, Christian County	872	321	189	293	38	31	245	-	-	-
High Ridge CDP, Jefferson County	4 206	1 556	898	1 387	158	207	1 123	30	-	30
Hillsboro city, Jefferson County	1 510	581	277	495	54	103	404	165	163	2
Hillsdale village, St. Louis County	1 477	529	112	549	218	69	483	-	-	-
Hoberg village, Lawrence County	60	24	15	14	4	3	12	-	-	-
Holcomb city, Dunklin County	696	280	156	202	27	31	178	-	-	-
Holden city, Johnson County	2 503	990	483	813	90	127	732	7	-	7
Holland town, Pemiscot County	246	96	52	71	12	15	59	-	-	-
Holliday village, Monroe County	129	55	39	28	5	2	25	-	-	-
Hollister city, Taney County	3 755	1 682	715	933	149	276	848	112	112	-
Holt city	405	152	87	131	13	22	118	-	-	-
Clay County (part)	337	113	76	115	13	20	103	-	-	-
Clinton County (part)	68	39	11	16	-	2	15	-	-	-
Holts Summit city, Callaway County	2 900	1 124	569	948	102	157	852	35	35	-
Homestead village, Ray County	181	72	47	47	11	4	40	-	-	-
Homestown city, Pemiscot County	181	61	24	69	18	9	62	-	-	-
Hopkins city, Nodaway County	579	235	135	176	20	13	150	-	-	-
Horine CDP, Jefferson County	923	335	207	299	43	39	221	-	-	-
Hornersville city, Dunklin County	686	296	137	196	33	24	176	-	-	-
Houston city, Texas County	1 874	904	394	451	52	73	401	118	77	41
Houstonia city, Pettis County	275	99	62	94	8	12	85	-	-	-
Houston Lake city, Platte County	257	119	53	60	5	20	49	27	-	27
Howardville city, New Madrid County	342	133	25	139	32	13	113	-	-	-
Hughesville village, Pettis County	174	65	44	55	6	4	42	-	-	-
Humansville city, Polk County	835	389	165	222	28	31	192	111	105	6
Hume town, Bates County	337	122	83	113	11	8	100	-	-	-

Table 10. **Household Relationship and Group Quarters Population: 2000**—Con.

[For information on confidentiality protection, nonsampling error, and definitions, see text]

State County Place	Household population							Group quarters population		
			Relationship to householder							
	Total	House-holder	Spouse	Child	Other relatives	Non-relatives	Under 18 years, child and other relatives	Total	Institution-alized population	Non-institution-alized population
PLACE—Con.										
Humphreys village, Sullivan County	164	62	26	55	10	11	45	-	-	-
Hunnewell city, Shelby County	227	95	47	68	13	4	60	-	-	-
Huntleigh city, St. Louis County	323	122	96	88	11	6	69	-	-	-
Huntsville city, Randolph County	1 492	595	313	480	46	58	413	61	61	-
Hurdland city, Knox County	239	90	45	83	6	15	69	-	-	-
Hurley city, Stone County	157	59	33	54	8	3	54	-	-	-
Iatan village, Platte County	54	22	9	17	4	2	13	-	-	-
Iberia city, Miller County	605	268	110	183	14	30	150	-	-	-
Imperial CDP, Jefferson County	4 370	1 634	975	1 409	148	204	1 165	3	-	3
Independence city	112 148	47 390	22 710	31 110	5 128	5 810	26 139	1 140	590	550
Clay County (part)	-	-	-	-	-	-	-	-	-	-
Jackson County (part)	112 148	47 390	22 710	31 110	5 128	5 810	26 139	1 140	590	550
Indian Point village, Stone County	588	253	164	133	13	25	101	-	-	-
Innsbrook village, Warren County	469	222	167	49	10	21	36	-	-	-
Ionia town	108	47	25	31	1	4	27	-	-	-
Benton County (part)	108	47	25	31	1	4	27	-	-	-
Pettis County (part)	-	-	-	-	-	-	-	-	-	-
Irena village, Worth County	33	9	9	13	-	2	13	-	-	-
Irondale city, Washington County	437	169	93	139	27	9	122	-	-	-
Iron Mountain Lake city, St. Francois County	693	265	142	205	34	47	188	-	-	-
Ironton city, Iron County	1 417	615	290	405	36	71	343	54	12	42
Jackson city, Cape Girardeau County	11 752	4 708	2 786	3 673	252	333	3 106	195	195	-
Jacksonville village, Randolph County	163	57	35	55	8	8	50	-	-	-
Jameson town, Daviess County	120	56	25	31	1	7	24	-	-	-
Jamesport city, Daviess County	505	211	110	146	16	22	113	-	-	-
Jamestown town, Moniteau County	382	175	78	100	10	19	84	-	-	-
Jasper city, Jasper County	1 001	409	212	309	23	48	264	10	-	10
Jefferson City city	34 902	15 794	7 014	9 399	1 038	1 657	8 067	4 734	3 993	741
Callaway County (part)	25	10	5	7	3	-	7	-	-	-
Cole County (part)	34 877	15 784	7 009	9 392	1 035	1 657	8 060	4 734	3 993	741
Jennings city, St. Louis County	15 438	6 174	1 802	5 484	1 363	615	4 619	31	29	2
Jerico Springs village, Cedar County	259	104	61	80	6	8	75	-	-	-
Jonesburg city, Montgomery County	645	269	113	176	38	49	157	50	50	-
Joplin city	43 598	19 101	8 472	11 700	1 548	2 777	10 100	1 906	676	1 230
Jasper County (part)	38 880	17 039	7 387	10 546	1 390	2 518	9 086	1 553	417	1 136
Newton County (part)	4 718	2 062	1 085	1 154	158	259	1 014	353	259	94
Josephville village, St. Charles County	269	91	58	109	8	3	90	1	-	1
Junction City village, Madison County	319	158	51	84	7	19	71	-	-	-
Kahoka city, Clark County	2 127	921	435	634	60	77	556	114	114	-
Kansas City city	432 449	183 981	69 998	124 691	26 475	27 304	108 660	9 096	4 958	4 138
Cass County (part)	104	70	22	10	1	1	8	-	-	-
Clay County (part)	83 633	33 263	18 169	25 180	2 947	4 074	21 748	376	315	61
Jackson County (part)	314 274	136 168	44 315	89 577	22 642	21 572	78 240	8 532	4 455	4 077
Platte County (part)	34 438	14 480	7 492	9 924	885	1 657	8 664	188	188	-
Kearney city, Clay County	5 421	1 910	1 220	2 006	126	159	1 806	51	51	-
Kelso village, Scott County	527	216	130	161	7	13	130	-	-	-
Kennett city, Dunklin County	10 892	4 540	2 224	3 228	483	417	2 924	368	329	39
Keytesville city, Chariton County	524	253	103	129	21	18	115	9	9	-
Kidder city, Caldwell County	271	109	63	90	6	3	77	-	-	-
Kimberling City city, Stone County	2 253	1 045	688	394	63	63	336	-	-	-
Kimmswick city, Jefferson County	94	35	19	30	7	3	18	-	-	-
King City city, Gentry County	1 006	418	238	309	18	23	280	6	-	6
Kingdom City village, Callaway County	121	51	28	31	2	9	26	-	-	-
Kingston city, Caldwell County	286	123	67	82	10	4	73	1	1	-
Kingsville city, Johnson County	257	106	61	72	9	9	57	-	-	-
Kinloch city, St. Louis County	449	157	22	190	65	15	170	-	-	-
Kirksville city, Adair County	14 203	6 583	2 310	2 859	280	2 171	2 522	2 785	300	2 485
Kirkwood city, St. Louis County	26 983	11 763	5 945	7 689	732	854	6 337	341	250	91
Knob Noster city, Johnson County	2 462	959	431	730	129	213	654	-	-	-
Knox City city, Knox County	223	115	52	44	3	9	34	-	-	-
Koshkonong town, Oregon County	205	91	42	57	5	10	55	-	-	-
La Belle city, Lewis County	618	282	125	165	13	33	155	51	51	-
Laclede city, Linn County	415	182	91	116	13	13	101	-	-	-
Laddonia city, Audrain County	620	254	128	182	23	33	156	-	-	-
La Due village, Henry County	39	15	8	13	1	2	11	-	-	-
Ladue city, St. Louis County	8 557	3 414	2 410	2 557	74	102	2 112	88	70	18
La Grange city, Lewis County	1 000	435	212	266	30	57	231	-	-	-
Lake Annette city, Cass County	163	83	32	30	7	11	27	-	-	-
Lake Lafayette city, Lafayette County	346	125	67	113	11	30	99	-	-	-
Lake Lotawana city, Jackson County	1 872	815	484	452	36	85	359	-	-	-
Lake Mykee Town village, Callaway County	326	117	91	103	12	3	88	-	-	-
Lake Ozark city	1 489	649	347	366	40	87	312	-	-	-
Camden County (part)	122	60	29	24	3	6	23	-	-	-
Miller County (part)	1 367	589	318	342	37	81	289	-	-	-
Lake St. Louis city, St. Charles County	10 169	3 923	2 667	2 985	267	327	2 452	-	-	-
Lakeshire city, St. Louis County	1 375	769	212	287	33	74	226	-	-	-
Lakeside city, Miller County	37	14	13	10	-	-	8	-	-	-
Lake Tapawingo city, Jackson County	843	350	237	196	30	30	161	-	-	-
Lake Waukomis city, Platte County	917	419	260	198	13	27	146	-	-	-
Lake Winnebago city, Cass County	902	350	271	237	24	20	191	-	-	-
Lamar city, Barton County	4 305	1 835	884	1 265	131	190	1 135	120	110	10

Table 10. **Household Relationship and Group Quarters Population: 2000**—Con.

[For information on confidentiality protection, nonsampling error, and definitions, see text]

State County Place	Household population							Group quarters population		
			Relationship to householder							
	Total	House-holder	Spouse	Child	Other relatives	Non-relatives	Under 18 years, child and other relatives	Total	Institution-alized population	Non-institution-alized population
PLACE—Con.										
Lamar Heights village, Barton County	216	89	47	64	4	12	56	-	-	-
Lambert village, Scott County	49	17	13	15	2	2	11	-	-	-
La Monte city, Pettis County	1 056	411	230	299	60	56	268	8	-	8
Lanagan town, McDonald County	411	170	83	117	30	11	104	-	-	-
Lancaster city, Schuyler County	737	319	165	220	8	25	183	-	-	-
La Plata city, Macon County	1 437	630	306	414	41	46	364	49	49	-
Laredo city, Grundy County	250	113	56	65	9	7	64	-	-	-
La Russell city, Jasper County	138	51	31	43	5	8	37	-	-	-
Lathrop city, Clinton County	2 040	766	424	711	70	69	611	52	52	-
La Tour village, Johnson County	65	23	14	22	3	3	18	-	-	-
Laurie village, Morgan County	574	299	133	102	13	27	98	89	89	-
Lawson city	2 291	818	510	848	68	47	756	45	45	-
Clay County (part)	142	49	34	55	2	2	41	-	-	-
Ray County (part)	2 149	769	476	793	66	45	715	45	45	-
Leadington city, St. Francois County	206	92	38	46	11	19	42	-	-	-
Leadwood city, St. Francois County	1 160	422	232	412	46	48	347	-	-	-
Leasburg village, Crawford County	323	144	70	85	8	16	72	-	-	-
Leawood village, Newton County	901	318	249	282	27	25	241	3	-	3
Lebanon city, Laclede County	11 784	5 132	2 351	3 309	409	583	2 947	371	353	18
Lee's Summit city	69 921	26 417	16 402	23 306	1 630	2 166	20 347	779	746	33
Cass County (part)	1 180	395	348	387	29	21	330	-	-	-
Jackson County (part)	68 741	26 022	16 054	22 919	1 601	2 145	20 017	779	746	33
Leeton city, Johnson County	619	239	119	199	18	44	177	-	-	-
Lemay CDP, St. Louis County	16 762	7 186	3 133	4 756	861	826	3 802	453	284	169
Leonard village, Shelby County	66	29	17	19	1	-	15	-	-	-
Leslie village, Franklin County	87	35	12	27	4	9	23	-	-	-
Levasy city, Jackson County	108	40	28	32	5	3	24	-	-	-
Lewis and Clark Village town, Buchanan County	155	66	35	40	6	8	37	-	-	-
Lewistown town, Lewis County	595	262	126	172	18	17	153	-	-	-
Lexington city, Lafayette County	4 305	1 815	887	1 269	148	186	1 090	148	140	8
Liberal city, Barton County	779	328	155	251	15	30	227	-	-	-
Liberty city, Clay County	24 952	9 511	5 629	8 141	696	975	7 087	1 280	430	850
Licking city, Texas County	1 416	647	277	374	72	46	323	55	55	-
Lilbourn city, New Madrid County	1 303	512	229	435	80	47	395	-	-	-
Lincoln city, Benton County	979	418	216	297	23	25	272	47	47	-
Linn city, Osage County	1 235	533	226	363	14	99	315	119	99	20
Linn Creek city, Camden County	257	94	39	83	16	25	79	23	23	-
Linneus city, Linn County	369	153	77	106	11	22	93	-	-	-
Lithium village, Perry County	-	-	-	-	-	-	-	-	-	-
Livonia village, Putnam County	114	46	22	35	7	4	33	-	-	-
Lock Springs village, Daviess County	69	25	15	20	6	3	18	-	-	-
Lockwood city, Dade County	989	409	236	297	32	15	242	-	-	-
Lohman city, Cole County	168	60	47	57	4	-	41	-	-	-
Loma Linda town, Newton County	507	203	152	127	12	13	101	-	-	-
Lone Jack city, Jackson County	528	202	126	165	10	25	137	-	-	-
Longtown town, Perry County	76	31	22	18	1	4	14	-	-	-
Louisburg village, Dallas County	147	56	37	48	3	3	45	-	-	-
Louisiana city, Pike County	3 737	1 590	755	1 027	145	220	912	126	121	5
Lowry City city, St. Clair County	661	301	126	168	26	40	153	67	67	-
Lucerne village, Putnam County	92	42	23	17	1	9	12	-	-	-
Ludlow town, Livingston County	204	75	37	68	11	13	66	-	-	-
Lupus town, Moniteau County	29	18	3	6	-	2	6	-	-	-
Luray village, Clark County	102	39	20	30	6	7	30	-	-	-
McBaine town, Boone County	17	9	-	5	-	3	5	-	-	-
McCord Bend village, Stone County	292	115	66	74	25	12	72	-	-	-
McFall city, Gentry County	135	57	26	44	1	7	42	-	-	-
Mackenzie village, St. Louis County	137	64	26	38	2	7	28	-	-	-
McKittrick town, Montgomery County	72	27	15	24	3	3	14	-	-	-
Macks Creek city, Camden County	267	109	57	87	6	8	84	-	-	-
Macon city, Macon County	5 276	2 434	1 122	1 396	125	199	1 219	262	243	19
Madison city, Monroe County	586	258	140	168	6	14	142	-	-	-
Maitland city, Holt County	342	143	69	113	7	10	93	-	-	-
Malden city, Dunklin County	4 613	1 914	826	1 440	264	169	1 270	169	125	44
Malta Bend town, Saline County	249	93	52	82	15	7	80	-	-	-
Manchester city, St. Louis County	19 161	7 206	4 558	6 308	460	629	5 184	-	-	-
Mansfield city, Wright County	1 347	564	265	440	29	49	392	2	-	2
Maplewood city, St. Louis County	9 228	4 815	1 306	2 061	376	670	1 648	-	-	-
Marble Hill city, Bollinger County	1 486	642	299	458	40	47	396	16	16	-
Marceline city	2 508	1 079	527	752	65	85	666	50	38	12
Chariton County (part)	-	-	-	-	-	-	-	-	-	-
Linn County (part)	2 508	1 079	527	752	65	85	666	50	38	12
Marionville city, Lawrence County	2 007	871	425	560	61	90	496	106	106	-
Marlborough village, St. Louis County	2 235	1 344	279	341	65	206	269	-	-	-
Marquand city, Madison County	251	95	44	89	13	10	78	-	-	-
Marshall city, Saline County	11 441	4 732	2 165	3 279	537	728	2 920	992	523	469
Marshfield city, Webster County	5 506	2 256	1 200	1 722	150	178	1 520	214	183	31
Marston city, New Madrid County	610	259	115	180	28	28	154	-	-	-
Marthasville city, Warren County	837	321	193	264	23	36	237	-	-	-
Martinsburg town, Audrain County	326	134	82	94	6	10	82	-	-	-
Maryland Heights city, St. Louis County	25 412	11 302	5 001	6 573	903	1 633	5 391	344	324	20
Maryville city, Nodaway County	8 444	3 913	1 465	1 746	147	1 173	1 461	2 137	195	1 942
Matthews city, New Madrid County	600	252	141	173	19	15	157	5	4	1
Maysville city, DeKalb County	1 140	457	241	374	34	34	338	72	69	3
Mayview city, Lafayette County	294	100	63	111	14	6	98	-	-	-
Meadville city, Linn County	457	185	108	154	7	3	131	-	-	-

Table 10. **Household Relationship and Group Quarters Population: 2000**—Con.

[For information on confidentiality protection, nonsampling error, and definitions, see text]

State County Place	Household population							Group quarters population		
			Relationship to householder							
	Total	House-holder	Spouse	Child	Other relatives	Non-relatives	Under 18 years, child and other relatives	Total	Institution-alized population	Non-institution-alized population
PLACE—Con.										
Mehlville CDP, St. Louis County	28 498	12 541	6 089	7 827	880	1 161	6 010	324	257	67
Memphis city, Scotland County	1 937	888	417	512	48	72	452	124	124	-
Mendon city, Chariton County	208	92	51	61	2	2	52	-	-	-
Mercer town, Mercer County	342	165	77	91	2	7	73	-	-	-
Merriam Woods village, Taney County	1 142	468	256	289	58	71	281	-	-	-
Merwin village, Bates County	83	32	18	29	-	4	27	-	-	-
Meta city, Osage County	249	106	54	83	2	4	69	-	-	-
Metz town, Vernon County	67	29	15	20	3	-	19	-	-	-
Mexico city, Audrain County	10 820	4 804	2 247	2 986	334	449	2 613	500	406	94
Miami city, Saline County	160	58	29	53	4	16	47	-	-	-
Middletown town, Montgomery County	199	90	45	52	5	7	47	-	-	-
Milan city, Sullivan County	1 909	782	344	541	110	132	486	49	30	19
Milford village, Barton County	52	20	11	15	2	4	12	-	-	-
Millard village, Adair County	75	34	20	15	3	3	13	-	-	-
Miller city, Lawrence County	754	323	152	232	25	22	197	-	-	-
Mill Spring village, Wayne County	219	81	37	62	20	19	59	-	-	-
Milo village, Vernon County	84	32	18	27	3	4	27	-	-	-
Mindenmines city, Barton County	409	149	83	133	21	23	127	-	-	-
Miner city	1 010	408	234	285	40	43	247	46	46	-
Mississippi County (part)	-	-	-	-	-	-	-	-	-	-
Scott County (part)	1 010	408	234	285	40	43	247	46	46	-
Mineral Point town, Washington County	363	130	58	133	19	23	114	-	-	-
Miramiguoa Park village, Franklin County	127	47	22	40	10	8	36	-	-	-
Missouri City city, Clay County	295	110	58	91	18	18	74	-	-	-
Moberly city, Randolph County	11 505	5 001	2 212	3 218	417	657	2 840	440	288	152
Mokane city, Callaway County	188	77	38	56	4	13	50	-	-	-
Moline Acres city, St. Louis County	2 662	1 001	345	957	248	111	793	-	-	-
Monett city	7 218	2 904	1 487	2 178	326	323	1 912	178	170	8
Barry County (part)	4 991	2 024	940	1 510	238	279	1 341	178	170	8
Lawrence County (part)	2 227	880	547	668	88	44	571	-	-	-
Monroe City city	2 493	1 061	500	766	80	86	669	95	74	21
Marion County (part)	432	189	99	124	15	5	109	74	74	-
Monroe County (part)	2 061	872	401	642	65	81	560	21	-	21
Ralls County (part)	-	-	-	-	-	-	-	-	-	-
Montgomery City city, Montgomery County	2 365	1 032	513	661	79	80	560	77	75	2
Monticello village, Lewis County	117	51	27	37	-	2	28	9	9	-
Montrose city, Henry County	417	199	86	105	6	21	89	-	-	-
Mooresville village, Livingston County	89	40	24	24	-	1	20	-	-	-
Morehouse city, New Madrid County	1 015	428	228	250	53	56	212	-	-	-
Morley city, Scott County	786	315	173	228	34	36	203	6	-	6
Morrison city, Gasconade County	123	52	26	34	4	7	34	-	-	-
Morrisville town, Polk County	344	130	69	123	8	14	103	-	-	-
Mosby city, Clay County	242	79	43	94	8	18	83	-	-	-
Moscow Mills city, Lincoln County	1 742	609	289	629	81	134	576	-	-	-
Mound City city, Holt County	1 150	547	260	293	25	25	246	43	43	-
Moundville town, Vernon County	103	49	28	23	1	2	17	-	-	-
Mountain Grove city	4 459	1 976	916	1 264	145	158	1 131	115	94	21
Texas County (part)	130	53	39	36	2	-	33	-	-	-
Wright County (part)	4 329	1 923	877	1 228	143	158	1 098	115	94	21
Mountain View city, Howell County	2 346	1 051	499	662	62	72	587	84	84	-
Mount Leonard town, Saline County	123	38	25	46	6	8	41	-	-	-
Mount Moriah town, Harrison County	143	55	29	49	5	5	41	-	-	-
Mount Vernon city, Lawrence County	3 647	1 606	754	1 010	140	137	894	370	370	-
Murphy CDP, Jefferson County	9 048	3 463	1 907	2 866	330	482	2 309	-	-	-
Napoleon city, Lafayette County	208	86	56	54	5	7	41	-	-	-
Naylor city, Ripley County	610	255	134	174	32	15	159	-	-	-
Neck City city, Jasper County	119	49	23	38	4	5	32	-	-	-
Neelyville city, Butler County	487	194	82	159	28	24	142	-	-	-
Nelson city, Saline County	212	83	44	55	14	16	51	-	-	-
Neosho city, Newton County	10 087	4 136	2 088	3 005	390	468	2 666	418	248	170
Nevada city, Vernon County	7 692	3 463	1 389	2 245	207	388	2 014	915	624	291
Newark village, Knox County	100	45	25	26	3	1	24	-	-	-
New Bloomfield city, Callaway County	599	237	120	210	17	15	184	-	-	-
Newburg city, Phelps County	484	218	91	139	15	21	110	-	-	-
New Cambria city, Macon County	222	96	40	61	13	12	55	-	-	-
New Florence city, Montgomery County	670	248	132	223	22	45	197	94	94	-
New Franklin city, Howard County	1 119	483	243	326	24	43	281	26	-	26
New Hampton city, Harrison County	349	142	78	99	18	12	91	-	-	-
New Haven city, Franklin County	1 795	707	396	567	71	54	500	72	72	-
New London city, Ralls County	1 001	411	216	305	34	35	255	-	-	-
New Madrid city, New Madrid County	3 152	1 275	584	1 051	145	97	925	182	182	-
New Melle city, St. Charles County	124	44	32	39	7	2	32	-	-	-
Newtonia town, Newton County	231	89	55	73	11	3	67	-	-	-
Newtown town, Sullivan County	209	86	43	71	5	4	66	-	-	-
Niangua city, Webster County	445	179	100	131	24	11	114	-	-	-
Nixa city, Christian County	11 896	4 654	2 711	3 745	267	519	3 340	228	86	142
Noel city, McDonald County	1 480	566	254	427	118	115	391	-	-	-
Norborne city, Carroll County	805	358	179	222	26	20	201	-	-	-
Normandy city, St. Louis County	5 025	2 166	517	1 508	325	509	1 284	128	-	128
North Kansas City city, Clay County	4 706	2 546	628	966	199	367	826	8	1	7
North Lilbourn village, New Madrid County	95	37	7	33	14	4	29	-	-	-
Northmoor city, Platte County	399	171	70	98	23	37	94	-	-	-
North Wardell village, Pemiscot County	170	67	36	59	6	2	46	-	-	-
Northwoods city, St. Louis County	4 518	1 718	670	1 383	590	157	1 091	125	110	15
Norwood city, Wright County	552	209	112	198	11	22	161	-	-	-

Table 10. **Household Relationship and Group Quarters Population: 2000**—Con.

[For information on confidentiality protection, nonsampling error, and definitions, see text]

State County Place	Household population							Group quarters population		
			Relationship to householder							
	Total	House-holder	Spouse	Child	Other relatives	Non-relatives	Under 18 years, child and other relatives	Total	Institution-alized population	Non-institution-alized population
PLACE—Con.										
Norwood Court town, St. Louis County	1 061	583	94	268	40	76	228	-	-	-
Novelty village, Knox County	119	57	32	26	-	4	14	-	-	-
Novinger city, Adair County	534	225	115	157	24	13	134	-	-	-
Oak Grove village, Franklin County	382	142	74	117	22	27	103	-	-	-
Oak Grove city	5 442	1 944	1 126	1 941	197	234	1 716	93	82	11
Jackson County (part)	5 424	1 938	1 120	1 936	196	234	1 711	93	82	11
Lafayette County (part)	18	6	6	5	1	-	5	-	-	-
Oakland city, St. Louis County	1 109	448	298	320	18	25	256	431	431	-
Oak Ridge town, Cape Girardeau County	202	82	52	55	7	6	42	-	-	-
Oaks village, Clay County	136	56	42	30	6	2	27	-	-	-
Oakview village, Clay County	386	167	81	93	22	23	76	-	-	-
Oakville CDP, St. Louis County	35 147	12 530	8 720	12 290	827	780	9 450	162	147	15
Oakwood village, Clay County	197	75	67	46	9	-	40	-	-	-
Oakwood Park village, Clay County	183	82	47	46	6	2	31	-	-	-
Odessa city, Lafayette County	4 754	1 887	1 016	1 519	133	199	1 333	64	57	7
O'Fallon city, St. Charles County	45 801	15 389	10 749	17 064	1 202	1 397	15 222	368	105	263
Old Appleton town, Cape Girardeau County	82	28	22	28	1	3	25	-	-	-
Old Monroe city, Lincoln County	250	106	50	69	8	17	55	-	-	-
Olean town, Miller County	157	62	24	56	6	9	55	-	-	-
Olivette city, St. Louis County	7 438	3 096	1 677	2 173	289	203	1 762	-	-	-
Olympian Village city, Jefferson County	669	217	139	246	34	33	193	-	-	-
Oran city, Scott County	1 264	507	281	397	36	43	336	-	-	-
Oregon city, Holt County	877	348	204	287	17	21	242	58	58	-
Oronogo city, Jasper County	976	350	222	346	25	33	303	-	-	-
Orrick city, Ray County	889	340	188	298	33	30	262	-	-	-
Osage Beach city	3 521	1 687	864	688	88	194	573	141	134	7
Camden County (part)	3 284	1 544	813	663	86	178	550	134	134	-
Miller County (part)	237	143	51	25	2	16	23	7	-	7
Osborn city	455	183	106	139	17	10	131	-	-	-
Clinton County (part)	64	25	15	19	3	2	21	-	-	-
DeKalb County (part)	391	158	91	120	14	8	110	-	-	-
Osceola city, St. Clair County	793	373	150	209	26	35	199	42	36	6
Osgood village, Sullivan County	51	20	9	18	-	4	17	-	-	-
Otterville city, Cooper County	476	200	106	127	18	25	104	-	-	-
Overland city, St. Louis County	16 804	7 012	3 001	4 969	859	963	4 069	34	-	34
Owensville city, Gasconade County	2 435	1 059	506	723	65	82	632	65	65	-
Ozark city, Christian County	9 348	3 635	2 007	3 047	249	410	2 733	317	289	28
Pacific city	5 373	2 166	998	1 705	228	276	1 425	109	109	-
Franklin County (part)	5 370	2 164	997	1 705	228	276	1 425	109	109	-
St. Louis County (part)	3	2	1	-	-	-	-	-	-	-
Pagedale city, St. Louis County	3 508	1 213	344	1 283	509	159	1 112	108	108	-
Palmyra city, Marion County	3 265	1 372	720	1 000	67	106	840	202	178	24
Paris city, Monroe County	1 399	603	292	389	57	58	338	130	130	-
Parkdale village, Jefferson County	205	70	49	58	21	7	42	-	-	-
Park Hills city, St. Francois County	7 786	3 181	1 447	2 375	305	478	2 003	75	58	17
Parkville city, Platte County	3 841	1 510	893	1 183	87	168	1 027	218	-	218
Parkway village, Franklin County	280	111	68	88	5	8	75	-	-	-
Parma city, New Madrid County	852	333	158	260	66	35	229	-	-	-
Parnell city, Nodaway County	197	93	33	56	7	8	42	-	-	-
Pasadena Hills city, St. Louis County	1 140	460	235	337	69	39	258	7	-	7
Pasadena Park village, St. Louis County	489	226	82	133	18	30	104	-	-	-
Pascola village, Pemiscot County	138	60	28	36	4	10	26	-	-	-
Passaic town, Bates County	40	14	6	13	5	2	13	-	-	-
Pattonsburg city, Daviess County	261	120	53	78	4	6	67	-	-	-
Paynesville village, Pike County	91	33	16	34	5	3	24	-	-	-
Peculiar city, Cass County	2 604	953	578	917	70	86	810	-	-	-
Penermon village, Stoddard County	75	31	13	22	7	2	25	-	-	-
Perry city, Ralls County	634	310	142	146	14	22	125	32	32	-
Perryville city, Perry County	7 312	3 031	1 559	2 202	226	294	1 834	355	307	48
Pevely city, Jefferson County	3 764	1 411	679	1 272	188	214	1 103	4	-	4
Phillipsburg village, Laclede County	201	73	40	65	13	10	56	-	-	-
Pickering town, Nodaway County	154	71	42	31	5	5	27	-	-	-
Piedmont city, Wayne County	1 905	869	383	499	65	89	441	87	87	-
Pierce City city, Lawrence County	1 385	574	278	401	62	70	349	-	-	-
Pilot Grove city, Cooper County	664	287	145	194	17	21	152	59	59	-
Pilot Knob city, Iron County	678	283	136	206	22	31	182	19	-	19
Pine Lawn city, St. Louis County	4 204	1 469	352	1 633	557	193	1 384	-	-	-
Pineville town, McDonald County	745	309	151	233	25	27	203	23	23	-
Pinhook village, Mississippi County	48	20	8	14	6	-	14	-	-	-
Platte City city, Platte County	3 681	1 486	769	1 166	88	172	1 031	185	152	33
Platte Woods city, Platte County	474	220	122	96	13	23	83	-	-	-
Plattsburg city, Clinton County	2 270	918	486	702	68	96	612	84	71	13
Pleasant Hill city, Cass County	5 502	2 070	1 214	1 830	149	239	1 638	80	74	6
Pleasant Hope city, Polk County	548	209	108	192	19	20	166	-	-	-
Pleasant Valley city, Clay County	3 210	1 328	639	899	140	204	786	111	111	-
Pocahontas town, Cape Girardeau County	127	45	28	47	3	4	39	-	-	-
Pollock village, Sullivan County	131	54	26	36	4	11	33	-	-	-
Polo city, Caldwell County	582	239	118	165	31	29	150	-	-	-
Poplar Bluff city, Butler County	16 050	7 077	2 955	4 529	735	754	3 923	601	430	171
Portage Des Sioux city, St. Charles County	351	134	76	110	23	8	88	-	-	-
Portageville city	3 247	1 335	619	1 019	163	111	889	48	48	-
New Madrid County (part)	3 247	1 335	619	1 019	163	111	889	48	48	-
Pemiscot County (part)	-	-	-	-	-	-	-	-	-	-

Table 10. **Household Relationship and Group Quarters Population: 2000**—Con.

[For information on confidentiality protection, nonsampling error, and definitions, see text]

State County Place	Household population							Group quarters population		
			Relationship to householder							
	Total	House-holder	Spouse	Child	Other relatives	Non-relatives	Under 18 years, child and other relatives	Total	Institution-alized population	Non-institution-alized population
PLACE—Con.										
Potosi city, Washington County	2 534	1 103	442	794	100	95	696	128	121	7
Powersville village, Putnam County	86	41	22	19	1	3	20	-	-	-
Prairie Home city, Cooper County	220	104	50	49	14	3	52	-	-	-
Prathersville village, Clay County	111	47	33	26	2	3	21	-	-	-
Preston town, Hickory County	113	50	24	33	5	1	30	-	-	-
Princeton city, Mercer County	1 023	499	205	258	23	38	229	24	3	21
Purcell city, Jasper County	357	131	88	109	18	11	93	-	-	-
Purdin city, Linn County	223	96	48	67	6	6	63	-	-	-
Purdy city, Barry County	1 103	432	218	367	48	38	321	-	-	-
Puxico city, Stoddard County	829	377	177	219	35	21	185	316	32	284
Queen City city, Schuyler County	584	273	130	149	10	22	127	54	54	-
Quitman town, Nodaway County	46	21	10	12	2	1	13	-	-	-
Qulin city, Butler County	462	210	88	127	24	13	116	5	-	5
Randolph village, Clay County	47	20	11	10	2	4	7	-	-	-
Ravenwood town, Nodaway County	448	196	98	124	8	22	105	-	-	-
Raymondville town, Texas County	430	173	81	130	26	20	117	12	-	12
Raymore city, Cass County	10 968	4 038	2 765	3 670	248	247	3 181	178	159	19
Raytown city, Jackson County	29 836	12 855	6 245	8 100	1 287	1 349	6 621	552	518	34
Rayville village, Ray County	204	72	38	67	13	14	48	-	-	-
Rea city, Andrew County	56	24	16	14	-	2	12	-	-	-
Redings Mill village, Newton County	159	69	36	44	6	4	37	-	-	-
Reeds town, Jasper County	103	39	25	33	5	1	27	-	-	-
Reeds Spring city, Stone County	465	197	100	131	8	29	114	-	-	-
Renick village, Randolph County	221	82	44	69	18	8	68	-	-	-
Rensselaer village, Ralls County	134	48	35	47	-	4	38	11	-	11
Republic city, Greene County	8 273	3 148	1 878	2 752	224	271	2 390	165	153	12
Revere town, Clark County	121	44	30	44	1	2	39	-	-	-
Rhineland town, Montgomery County	176	66	37	66	2	5	53	-	-	-
Richards town, Vernon County	95	37	20	31	3	4	28	-	-	-
Rich Hill city, Bates County	1 461	617	302	441	40	61	384	-	-	-
Richland city	1 760	806	357	470	61	66	422	45	45	-
Camden County (part)	102	44	19	28	7	4	27	-	-	-
Laclede County (part)	85	41	10	27	1	6	24	-	-	-
Pulaski County (part)	1 573	721	328	415	53	56	371	45	45	-
Richmond city, Ray County	5 960	2 488	1 183	1 826	192	271	1 624	156	148	8
Richmond Heights city, St. Louis County	9 475	4 647	1 626	2 218	338	646	1 822	127	23	104
Ridgely village, Platte County	64	23	13	20	4	4	19	-	-	-
Ridgeway city, Harrison County	530	221	115	145	22	27	121	-	-	-
Risco city, New Madrid County	392	165	99	109	11	8	83	-	-	-
Ritchey town, Newton County	76	35	14	22	4	1	18	-	-	-
River Bend village, Jackson County	10	5	4	1	-	-	-	-	-	-
Riverside city, Platte County	2 789	1 222	490	762	134	181	647	190	190	-
Riverview village, St. Louis County	3 131	1 331	438	990	171	201	842	15	-	15
Rives town, Dunklin County	88	38	22	21	5	2	21	-	-	-
Rocheport city, Boone County	208	101	46	42	9	10	35	-	-	-
Rockaway Beach city, Taney County	577	274	147	112	19	25	102	-	-	-
Rock Hill city, St. Louis County	4 765	2 048	951	1 355	258	153	1 056	-	-	-
Rock Port city, Atchison County	1 348	647	323	314	22	42	277	47	47	-
Rockville city, Bates County	162	77	29	38	6	12	31	-	-	-
Rogersville city	1 507	583	308	528	36	52	467	1	-	1
Greene County (part)	29	12	9	7	1	-	6	-	-	-
Webster County (part)	1 478	571	299	521	35	52	461	1	-	1
Rolla city, Phelps County	14 358	6 514	2 669	3 627	378	1 170	3 185	2 009	226	1 783
Roscoe village, St. Clair County	112	49	25	17	13	8	23	-	-	-
Rosebud city, Gasconade County	364	155	86	103	5	15	91	-	-	-
Rosendale city, Andrew County	180	69	36	62	5	8	52	-	-	-
Rothville village, Chariton County	93	39	19	29	3	3	23	-	-	-
Rush Hill village, Audrain County	130	53	32	38	2	5	35	-	-	-
Rushville town, Buchanan County	280	113	61	89	7	10	77	-	-	-
Russellville city, Cole County	758	305	153	259	22	19	233	-	-	-
Rutledge town, Scotland County	103	41	20	38	4	-	30	-	-	-
Saginaw village, Newton County	276	115	69	66	12	14	60	-	-	-
St. Ann city, St. Louis County	13 570	6 190	2 313	3 664	564	839	2 975	37	-	37
St. Charles city, St. Charles County	57 680	24 210	11 970	16 741	1 600	3 159	13 779	2 641	771	1 870
St. Clair city, Franklin County	4 312	1 765	798	1 376	169	204	1 192	78	78	-
St. Cloud village, Crawford County	56	24	12	17	3	-	17	-	-	-
Ste. Genevieve city, Ste. Genevieve County	4 158	1 818	904	1 191	94	151	956	318	290	28
St. Elizabeth village, Miller County	248	91	61	89	3	4	75	49	49	-
St. George city, St. Louis County	1 288	700	231	280	33	44	196	-	-	-
St. James city, Phelps County	3 489	1 504	717	1 007	119	142	916	215	215	-
St. John city, St. Louis County	6 775	2 774	1 192	2 015	377	417	1 695	96	94	2
St. Joseph city, Buchanan County	69 372	29 026	13 545	20 202	2 734	3 865	17 286	4 618	3 159	1 459
St. Louis city	337 557	147 076	38 470	101 229	28 509	22 273	86 756	10 632	4 667	5 965
St. Martins city, Cole County	1 023	391	225	359	14	34	305	-	-	-
St. Mary city, Ste. Genevieve County	377	167	80	104	9	17	86	-	-	-
St. Paul city, St. Charles County	1 633	506	419	631	47	30	526	1	-	1
St. Peters city, St. Charles County	51 235	18 435	11 573	18 136	1 514	1 577	15 192	146	127	19
St. Robert city, Pulaski County	2 741	1 219	484	789	91	158	717	19	-	19
St. Thomas town, Cole County	287	102	67	101	9	8	73	-	-	-
Salem city, Dent County	4 683	2 115	938	1 275	140	215	1 119	171	151	20
Salisbury city, Chariton County	1 714	744	390	496	29	55	403	12	-	12
Sappington CDP, St. Louis County	7 277	3 403	1 678	1 837	168	191	1 338	10	7	3
Sarcoxie city, Jasper County	1 322	559	284	386	48	45	340	32	32	-
Savannah city, Andrew County	4 584	1 927	998	1 385	133	141	1 196	178	159	19
Schell City city, Vernon County	286	128	71	73	7	7	68	-	-	-
Scotsdale town, Jefferson County	211	66	47	81	7	10	71	-	-	-

Table 10. **Household Relationship and Group Quarters Population: 2000**—Con.

[For information on confidentiality protection, nonsampling error, and definitions, see text]

State County Place	Household population							Group quarters population		
			Relationship to householder							
	Total	House-holder	Spouse	Child	Other relatives	Non-relatives	Under 18 years, child and other relatives	Total	Institution-alized population	Non-institution-alized population
PLACE—Con.										
Scott City city	4 572	1 801	969	1 440	189	173	1 192	19	-	19
Cape Girardeau County (part)	-	-	-	-	-	-	-	-	-	-
Scott County (part)	4 572	1 801	969	1 440	189	173	1 192	19	-	19
Sedalia city, Pettis County	20 014	8 628	3 797	5 486	863	1 240	4 809	325	216	109
Sedgewickville village, Bollinger County	197	69	46	72	4	6	64	-	-	-
Seligman city, Barry County	877	317	159	269	70	62	259	-	-	-
Senath city, Dunklin County	1 555	688	330	411	69	57	364	95	95	-
Seneca city, Newton County	2 039	820	448	625	77	69	549	96	67	29
Seymour city, Webster County	1 778	711	358	579	61	69	502	56	56	-
Shelbina city, Shelby County	1 843	843	392	519	49	40	442	100	60	40
Shelbyville city, Shelby County	591	262	134	178	8	9	158	91	2	89
Sheldon city, Vernon County	520	209	123	152	21	15	138	9	9	-
Shell Knob CDP	1 393	651	416	241	40	45	204	-	-	-
Barry County (part)	1 075	511	339	168	30	27	139	-	-	-
Stone County (part)	318	140	77	73	10	18	65	-	-	-
Sheridan town, Worth County	185	97	42	36	2	8	31	-	-	-
Shoal Creek Drive village, Newton County	346	133	86	93	21	13	80	-	-	-
Shoal Creek Estates town, Newton County	51	19	17	13	-	2	13	-	-	-
Shrewsbury city, St. Louis County	6 238	3 266	1 109	1 293	135	435	1 022	406	287	119
Sibley village, Jackson County	347	128	90	107	10	12	89	-	-	-
Sikeston city	16 601	6 779	3 164	5 134	837	687	4 537	391	288	103
New Madrid County (part)	1 018	461	248	255	29	25	204	-	-	-
Scott County (part)	15 583	6 318	2 916	4 879	808	662	4 333	391	288	103
Silex village, Lincoln County	206	80	43	67	6	10	54	-	-	-
Silver Creek village, Newton County	608	238	169	157	23	21	123	-	-	-
Skidmore city, Nodaway County	342	148	77	103	1	13	78	-	-	-
Slater city, Saline County	2 019	895	384	548	82	110	456	64	64	-
Smithton city, Pettis County	510	189	101	189	12	19	160	-	-	-
Smithville city, Clay County	5 412	2 067	1 295	1 772	107	171	1 548	102	101	1
South Gifford village, Macon County	72	24	13	27	1	7	25	-	-	-
South Gorin town, Scotland County	143	55	27	51	3	7	51	-	-	-
South Greenfield village, Dade County	136	54	33	42	1	6	40	-	-	-
South Lineville town, Mercer County	37	15	10	11	-	1	9	-	-	-
South West City town, McDonald County	855	311	159	289	46	50	278	-	-	-
Spanish Lake CDP, St. Louis County	21 296	8 381	3 300	7 343	1 206	1 066	6 334	41	37	4
Sparta city, Christian County	1 144	463	228	357	37	59	332	-	-	-
Spickard city, Grundy County	315	142	61	87	7	18	83	-	-	-
Spokane CDP, Christian County	133	38	30	63	1	1	56	-	-	-
Springfield city	140 561	64 691	26 299	33 916	4 800	10 855	28 973	11 019	3 122	7 897
Christian County (part)	4	2	-	-	-	2	-	-	-	-
Greene County (part)	140 557	64 689	26 299	33 916	4 800	10 853	28 973	11 019	3 122	7 897
Stanberry city, Gentry County	1 181	508	284	349	23	17	279	62	53	9
Stark City town, Newton County	156	59	35	48	5	9	45	-	-	-
Steele city, Pemiscot County	2 209	887	387	699	147	89	657	54	54	-
Steelville city, Crawford County	1 340	616	254	361	42	67	340	89	89	-
Stella town, Newton County	178	74	36	51	6	11	48	-	-	-
Stewartsville city, DeKalb County	759	288	166	259	22	24	207	-	-	-
Stockton city, Cedar County	1 746	814	381	452	42	57	413	214	78	136
Stotesbury town, Vernon County	43	14	8	15	4	2	14	-	-	-
Stotts City city, Lawrence County	250	98	48	77	10	17	63	-	-	-
Stoutland village	177	81	40	48	6	2	37	-	-	-
Camden County (part)	146	65	33	45	3	-	35	-	-	-
Laclede County (part)	31	16	7	3	3	2	2	-	-	-
Stoutsville village, Monroe County	44	24	15	3	-	2	2	-	-	-
Stover city, Morgan County	925	419	223	228	24	31	205	43	43	-
Strafford city, Greene County	1 789	683	376	598	63	69	524	56	56	-
Strasburg city, Cass County	136	51	28	41	9	7	44	-	-	-
Sturgeon city, Boone County	926	382	201	269	27	47	223	18	-	18
Sugar Creek city	3 839	1 633	754	995	212	245	819	-	-	-
Clay County (part)	-	-	-	-	-	-	-	-	-	-
Jackson County (part)	3 839	1 633	754	995	212	245	819	-	-	-
Sullivan city	6 216	2 585	1 249	1 836	234	312	1 596	135	105	30
Crawford County (part)	1 324	539	291	390	42	62	333	-	-	-
Franklin County (part)	4 892	2 046	958	1 446	192	250	1 263	135	105	30
Summersville city	544	236	121	163	8	16	149	-	-	-
Shannon County (part)	70	32	18	20	-	-	18	-	-	-
Texas County (part)	474	204	103	143	8	16	131	-	-	-
Sumner town, Chariton County	142	66	25	38	9	4	32	-	-	-
Sundown village, Ozark County	38	17	13	7	-	1	5	-	-	-
Sunrise Beach village	368	171	101	59	10	27	49	-	-	-
Camden County (part)	272	125	71	45	9	22	39	-	-	-
Morgan County (part)	96	46	30	14	1	5	10	-	-	-
Sunset Hills city, St. Louis County	7 913	3 217	2 114	2 231	209	142	1 732	354	210	144
Sweet Springs city, Saline County	1 520	612	351	453	59	45	409	108	78	30
Sycamore Hills village, St. Louis County	722	289	142	229	28	34	196	-	-	-
Syracuse city, Morgan County	172	70	44	45	2	11	38	-	-	-
Table Rock village, Taney County	229	96	58	54	8	13	41	-	-	-
Tallapoosa city, New Madrid County	204	73	36	73	13	9	66	-	-	-
Taneyville village, Taney County	359	134	66	129	8	22	118	-	-	-

Table 10. **Household Relationship and Group Quarters Population: 2000**—Con.

[For information on confidentiality protection, nonsampling error, and definitions, see text]

State County Place	Household population							Group quarters population		
			Relationship to householder							
	Total	House-holder	Spouse	Child	Other relatives	Non-relatives	Under 18 years, child and other relatives	Total	Institution-alized population	Non-institution-alized population
PLACE—Con.										
Taos city, Cole County	870	312	211	306	26	15	263	-	-	-
Tarkio city, Atchison County	1 691	749	360	468	47	67	419	244	237	7
Tarrants village, Pike County	30	15	10	3	-	2	1	-	-	-
Thayer city, Oregon County	2 102	931	439	565	88	79	520	99	99	-
Theodosia village, Ozark County	240	112	59	54	6	9	43	-	-	-
Tightwad village, Henry County	63	28	18	13	1	3	10	-	-	-
Tina village, Carroll County	193	72	47	66	3	5	56	-	-	-
Tindall town, Grundy County	65	29	15	16	1	4	15	-	-	-
Tipton city, Moniteau County	2 033	872	432	608	44	77	540	1 228	1 224	4
Town and Country city, St. Louis County	9 678	3 593	2 659	3 077	189	160	2 471	1 216	857	359
Tracy city, Platte County	213	79	53	63	10	8	52	-	-	-
Trenton city, Grundy County	5 863	2 673	1 309	1 522	139	220	1 312	353	186	167
Trimble city, Clinton County	451	188	96	140	13	14	126	-	-	-
Triplett city, Chariton County	64	27	15	20	1	1	14	-	-	-
Troy city, Lincoln County	6 459	2 521	1 302	2 150	221	265	1 947	278	252	26
Truesdale city, Warren County	397	145	59	137	37	19	127	-	-	-
Truxton village, Lincoln County	96	35	19	26	5	11	18	-	-	-
Turney village, Clinton County	155	62	38	44	2	9	34	-	-	-
Tuscumbia town, Miller County	134	57	31	35	3	8	28	84	84	-
Twin Bridges village, Laclede County	42	13	9	18	-	2	16	-	-	-
Twin Oaks village, St. Louis County	362	166	96	84	8	8	53	-	-	-
Umber View Heights village, Cedar County	52	25	18	7	-	2	7	-	-	-
Union city, Franklin County	7 537	2 940	1 550	2 404	256	387	2 071	220	196	24
Union Star town, DeKalb County	433	183	93	135	4	18	117	-	-	-
Unionville city, Putnam County	1 984	913	398	544	58	71	482	57	53	4
Unity Village village, Jackson County	109	81	15	6	2	5	2	31	-	31
University City city, St. Louis County	37 019	16 453	5 974	9 693	2 217	2 682	7 987	409	238	171
Uplands Park village, St. Louis County	460	166	75	128	64	27	102	-	-	-
Urbana city, Dallas County	398	173	74	116	19	16	106	9	9	-
Urich city, Henry County	499	219	108	133	25	14	117	-	-	-
Utica village, Livingston County	274	101	67	86	9	11	70	-	-	-
Valley Park city, St. Louis County	6 368	2 603	1 260	1 974	188	343	1 755	150	150	-
Van Buren town, Carter County	806	390	168	197	27	24	171	39	39	-
Vandalia city	2 529	1 176	521	684	69	79	580	-	-	-
Audrain County (part)	2 529	1 176	521	684	69	79	580	-	-	-
Ralls County (part)	-	-	-	-	-	-	-	-	-	-
Vandiver village, Audrain County	83	33	22	26	-	2	23	-	-	-
Vanduser village, Scott County	217	84	41	70	16	6	51	-	-	-
Velda City city, St. Louis County	1 616	610	180	539	224	63	425	-	-	-
Velda Village Hills village, St. Louis County	1 090	428	154	321	149	38	258	-	-	-
Verona town, Lawrence County	714	238	129	231	71	45	209	-	-	-
Versailles city, Morgan County	2 424	1 077	477	694	68	108	609	141	18	123
Viburnum city, Iron County	785	302	190	245	21	27	230	40	40	-
Vienna city, Maries County	543	257	99	148	23	16	125	85	85	-
Village of Four Seasons village, Camden County	1 493	641	436	340	27	49	290	-	-	-
Villa Ridge CDP, Franklin County	2 417	869	578	795	83	92	681	-	-	-
Vinita Park city, St. Louis County	1 923	752	277	646	163	85	561	1	-	1
Vinita Terrace village, St. Louis County	292	117	56	90	20	9	66	-	-	-
Vista village, St. Clair County	55	20	15	19	-	1	19	-	-	-
Waco town, Jasper County	86	37	22	24	2	1	19	-	-	-
Walker city, Vernon County	275	110	66	85	4	10	68	-	-	-
Walnut Grove city, Greene County	630	264	133	195	16	22	169	-	-	-
Wardell town, Pemiscot County	278	110	53	88	16	11	72	-	-	-
Wardsville village, Cole County	976	343	247	360	9	17	302	-	-	-
Warrensburg city, Johnson County	13 607	5 951	2 291	3 257	321	1 787	2 880	2 733	297	2 436
Warrenton city, Warren County	5 135	1 985	1 008	1 724	184	234	1 541	146	129	17
Warsaw city, Benton County	1 957	923	413	468	76	77	430	113	91	22
Warson Woods city, St. Louis County	1 983	781	567	593	26	16	500	-	-	-
Washburn city, Barry County	448	175	86	142	17	28	122	-	-	-
Washington city, Franklin County	12 947	5 258	2 823	4 021	316	529	3 328	296	278	18
Watson village, Atchison County	121	40	28	45	3	5	32	-	-	-
Waverly city, Lafayette County	732	314	173	199	21	25	174	74	74	-
Wayland city, Clark County	425	196	82	111	12	24	97	-	-	-
Waynesville city, Pulaski County	3 344	1 428	709	989	80	138	881	163	163	-
Weatherby town, DeKalb County	123	52	27	34	8	2	31	-	-	-
Weatherby Lake city, Platte County	1 866	700	552	514	44	56	417	7	-	7
Weaubleau city, Hickory County	518	220	104	142	23	29	135	-	-	-
Webb City city, Jasper County	9 715	3 808	1 925	3 115	395	472	2 786	97	89	8
Webster Groves city, St. Louis County	22 679	9 498	5 115	6 841	498	727	5 630	551	221	330
Weldon Spring city, St. Charles County	4 996	1 880	1 375	1 570	111	60	1 341	274	58	216
Weldon Spring Heights town, St. Charles County	79	32	24	21	-	2	16	-	-	-
Wellington city, Lafayette County	775	343	172	215	19	26	180	9	9	-
Wellston city, St. Louis County	2 398	779	174	1 007	350	88	871	62	-	62
Wellsville city, Montgomery County	1 321	533	266	414	41	67	367	102	102	-
Wentworth village, Newton County	141	58	30	42	4	7	32	-	-	-
Wentzville city, St. Charles County	6 771	2 456	1 339	2 508	209	259	2 161	125	123	2
West Alton city, St. Charles County	573	211	110	190	34	28	156	-	-	-
Westboro city, Atchison County	163	66	40	55	-	2	50	-	-	-
West Line village, Cass County	95	35	21	28	7	4	20	-	-	-
Weston city, Platte County	1 624	676	363	473	57	55	402	7	-	7
Westphalia city, Osage County	320	137	65	103	4	11	81	-	-	-
West Plains city, Howell County	10 330	4 518	2 197	2 937	302	376	2 632	536	342	194
Westwood village, St. Louis County	284	120	90	68	2	4	60	-	-	-
Wheatland city, Hickory County	388	192	71	101	14	10	87	-	-	-
Wheaton city, Barry County	721	285	155	233	16	32	202	-	-	-
Wheeling city, Livingston County	268	100	59	93	4	12	83	-	-	-
Whiteman AFB CDP, Johnson County	3 282	931	839	1 457	13	42	1 431	532	-	532

Table 10. **Household Relationship and Group Quarters Population: 2000**—Con.

[For information on confidentiality protection, nonsampling error, and definitions, see text]

State County Place	Household population							Group quarters population		
			Relationship to householder							
	Total	House-holder	Spouse	Child	Other relatives	Non-relatives	Under 18 years, child and other relatives	Total	Institution-alized population	Non-institution-alized population
PLACE—Con.										
Whiteside village, Lincoln County	67	26	15	19	1	6	20	-	-	-
Whitewater town, Cape Girardeau County	113	48	31	31	3	-	20	-	-	-
Wilbur Park village, St. Louis County	475	207	105	129	21	13	97	-	-	-
Wildwood city, St. Louis County	32 736	10 837	8 562	12 439	469	429	10 858	148	69	79
Willard city, Greene County	3 183	1 154	748	1 136	60	85	1 020	10	-	10
Williamsville city, Wayne County	379	161	88	97	17	16	89	-	-	-
Willow Springs city, Howell County	2 018	913	427	547	56	75	496	129	127	2
Wilson City village, Mississippi County	165	70	13	41	22	19	40	-	-	-
Winchester city, St. Louis County	1 546	599	314	492	68	73	402	105	105	-
Windsor city	3 043	1 280	665	865	88	145	751	44	44	-
Henry County (part)	2 946	1 244	639	835	84	144	725	44	44	-
Pettis County (part)	97	36	26	30	4	1	26	-	-	-
Winfield city, Lincoln County	709	293	115	223	30	48	193	14	-	14
Winona city, Shannon County	1 290	525	259	415	44	47	383	-	-	-
Winston village, Daviess County	247	97	52	81	5	12	64	-	-	-
Woods Heights city, Ray County	742	248	189	270	23	12	229	-	-	-
Woodson Terrace city, St. Louis County	4 189	1 689	733	1 288	229	250	1 039	-	-	-
Wooldridge village, Cooper County	47	18	8	16	-	5	12	-	-	-
Worth town, Worth County	94	39	21	26	2	6	21	-	-	-
Worthington village, Putnam County	89	42	19	22	1	5	17	-	-	-
Wright City city, Warren County	1 532	608	258	508	64	94	434	-	-	-
Wyaconda city, Clark County	310	138	65	84	8	15	68	-	-	-
Wyatt city, Mississippi County	364	163	78	90	15	18	77	-	-	-
Zalma village, Bollinger County	93	38	16	30	4	5	26	-	-	-

Table 11. **Housing Occupancy and Tenure: 2000**

[For information on confidentiality protection, nonsampling error, and definitions, see text]

State County County Subdivision Place	Total housing units	Occupied housing units: Total	Occupied housing units: Owner occupied: Number	Occupied housing units: Owner occupied: Percent of occupied housing units	Occupied housing units: Renter occupied	Occupied housing units: Average household size: Owner-occupied units	Occupied housing units: Average household size: Renter-occupied units	Vacant housing units: Total	Vacant housing units: For seasonal, recreational, or occasional use	Vacant housing units: Vacancy rate: Available housing	Vacant housing units: Vacancy rate: Home-owner	Vacant housing units: Vacancy rate: Rental
The State	**2 442 017**	**2 194 594**	**1 542 149**	**70.3**	**652 445**	**2.59**	**2.20**	**247 423**	**66 053**	**4.3**	**2.1**	**9.0**
Adair County	10 826	9 669	5 829	60.3	3 840	2.43	2.08	1 157	163	5.1	2.9	8.3
Benton township	8 244	7 459	3 949	52.9	3 510	2.38	2.04	785	46	5.4	2.5	8.4
Kirksville city	7 303	6 583	3 163	48.0	3 420	2.30	2.03	720	34	5.8	2.7	8.5
Clay township	256	222	195	87.8	27	2.63	2.74	34	2	5.9	4.4	15.6
Liberty township	161	129	115	89.1	14	2.47	2.64	32	14	3.7	3.4	6.7
Morrow township	187	158	138	87.3	20	2.46	2.70	29	7	4.2	4.2	4.8
Nineveh township	615	555	460	82.9	95	2.48	2.41	60	11	3.1	2.5	5.9
Novinger city	246	225	176	78.2	49	2.38	2.37	21	1	4.3	3.8	5.8
Pettis township	383	294	250	85.0	44	2.27	2.45	89	56	3.3	3.1	4.3
Millard village	39	34	30	88.2	4	2.30	1.50	5	-	2.9	-	20.0
Polk township	224	206	188	91.3	18	2.70	2.39	18	2	3.3	3.1	5.3
Greentop city (part)	37	35	33	94.3	2	2.55	3.00	2	-	5.4	2.9	33.3
Salt River township	441	394	330	83.8	64	2.73	2.28	47	2	5.3	4.9	7.2
Brashear city	142	124	96	77.4	28	2.36	1.89	18	-	8.8	10.3	3.4
Walnut township	131	97	74	76.3	23	2.66	2.83	34	18	4.9	2.6	11.5
Wilson township	184	155	130	83.9	25	2.63	2.92	29	5	4.9	5.1	3.8
Gibbs village	42	34	29	85.3	5	2.79	3.80	8	-	5.6	6.5	-
Andrew County	6 662	6 273	5 017	80.0	1 256	2.66	2.29	389	58	2.5	1.7	5.8
Benton township	414	387	331	85.5	56	2.69	2.80	27	3	2.5	1.8	6.7
Bolckow city	98	89	73	82.0	16	2.74	2.13	9	2	4.3	1.4	15.8
Rosendale city	76	69	59	85.5	10	2.64	2.40	7	-	4.2	3.3	9.1
Clay township	107	101	79	78.2	22	2.65	2.27	6	3	-	-	-
Empire township	149	142	115	81.0	27	2.67	2.33	7	3	1.4	1.7	-
Jackson township	247	228	196	86.0	32	2.65	1.97	19	1	2.6	2.0	5.9
Fillmore city	94	83	69	83.1	14	2.71	1.71	11	-	4.6	4.2	6.7
Jefferson township	1 756	1 669	1 374	82.3	295	2.79	2.53	87	3	2.5	1.6	6.3
Country Club village	703	684	509	74.4	175	2.75	2.54	19	-	1.9	1.4	3.3
Lincoln township	501	441	374	84.8	67	2.51	2.63	60	36	1.8	1.1	5.6
Amazonia village	114	106	86	81.1	20	2.59	2.70	8	2	1.9	1.1	4.8
Monroe township	316	298	263	88.3	35	2.60	2.66	18	1	2.3	1.9	5.4
Cosby village	57	55	46	83.6	9	2.54	2.89	2	-	3.5	4.2	-
Nodaway township	2 508	2 378	1 729	72.7	649	2.62	2.06	130	6	3.1	1.8	6.5
Savannah city	2 038	1 927	1 319	68.4	608	2.54	2.03	111	2	3.5	2.0	6.6
Platte township	207	195	164	84.1	31	2.40	2.90	12	-	3.0	3.5	-
Rea city	25	24	22	91.7	2	2.32	2.50	1	-	-	-	-
Rochester township	457	434	392	90.3	42	2.66	2.55	23	2	1.1	1.0	2.3
Atchison County	3 103	2 722	1 879	69.0	843	2.31	2.14	381	38	6.5	3.5	12.5
Benton township	19	15	12	80.0	3	2.17	2.33	4	1	-	-	-
Buchanan township	54	43	29	67.4	14	2.24	1.93	11	-	4.4	3.3	6.7
Clark township	480	424	301	71.0	123	2.24	2.11	56	7	5.1	2.3	11.5
Fairfax city	342	301	221	73.4	80	2.24	1.86	41	3	6.2	3.1	14.0
Clay township	924	846	599	70.8	247	2.26	1.83	78	9	4.6	1.6	11.2
Rock Port city (part)	714	647	441	68.2	206	2.24	1.76	67	8	5.5	1.8	12.7
Colfax township	43	38	20	52.6	18	2.20	3.33	5	2	2.6	-	5.3
Dale township	111	99	63	63.6	36	2.41	2.58	12	5	1.0	-	2.7
Lincoln township	222	180	137	76.1	43	2.40	2.58	42	2	7.2	5.5	12.2
Westboro city	80	66	57	86.4	9	2.42	2.78	14	1	10.8	8.1	25.0
Nishnabotna township	98	72	50	69.4	22	2.84	2.32	26	2	6.5	5.7	8.3
Watson village	58	40	34	85.0	6	3.12	2.50	18	2	11.1	8.1	25.0
Polk township	132	119	73	61.3	46	2.30	2.48	13	4	-	-	-
Tarkio township	982	853	574	67.3	279	2.32	2.12	129	5	10.5	6.2	18.2
Tarkio city	843	749	522	69.7	227	2.31	2.15	94	4	8.7	6.8	12.7
Templeton township	38	33	21	63.6	12	2.43	2.92	5	1	2.9	4.5	-
Rock Port city (part)	-	-	-	(X)	-	-	-	-	-	(X)	(X)	(X)
Audrain County	10 881	9 844	7 294	74.1	2 550	2.49	2.27	1 037	69	4.6	2.4	10.5
Cuivre township	1 917	1 678	1 286	76.6	392	2.33	2.17	239	18	6.8	2.9	17.6
Farber city	198	170	132	77.6	38	2.45	2.32	28	-	8.6	2.9	24.0
Vandalia city (part)	1 343	1 176	872	74.1	304	2.17	2.09	167	5	6.9	3.4	15.6
Linn township	270	244	188	77.0	56	2.62	2.46	26	4	2.4	2.6	1.8
Laddonia city (part)	6	5	2	40.0	3	1.00	1.33	1	-	-	-	-
Rush Hill village	60	53	46	86.8	7	2.57	1.71	7	1	3.6	4.2	-
Loutre township	401	365	299	81.9	66	2.56	2.35	36	3	3.9	1.0	15.4
Benton City village	60	53	40	75.5	13	2.40	2.00	7	-	5.4	4.8	7.1
Martinsburg town	148	134	114	85.1	20	2.43	2.45	14	-	8.2	0.9	35.5
Prairie township	449	414	331	80.0	83	2.52	2.67	35	4	2.1	1.5	4.6
Laddonia city (part)	272	249	198	79.5	51	2.47	2.43	23	2	3.1	2.0	7.3
Saling township	339	318	240	75.5	78	3.95	3.45	21	1	0.3	-	1.3
Salt River township	4 403	4 050	3 026	74.7	1 024	2.41	2.24	353	18	4.1	2.1	9.5
Mexico city (part)	3 178	2 942	2 070	70.4	872	2.31	2.18	236	12	3.9	2.4	7.3
South Fork township	2 470	2 188	1 414	64.6	774	2.39	2.15	282	4	6.2	3.7	10.4
Mexico city (part)	2 123	1 862	1 117	60.0	745	2.29	2.12	261	3	7.0	4.4	10.7
Vandiver village	33	33	31	93.9	2	2.48	3.00	-	-	-	-	-
Wilson township	632	587	510	86.9	77	2.76	2.51	45	17	0.8	1.0	-
Centralia city (part)	-	-	-	(X)	-	-	-	-	-	(X)	(X)	(X)
Barry County	15 964	13 398	10 138	75.7	3 260	2.52	2.49	2 566	1 306	5.7	4.4	9.6
Ash township	360	328	277	84.5	51	2.66	2.73	32	-	6.6	4.5	16.4
Butterfield township	376	339	255	75.2	84	2.69	2.73	37	-	6.4	4.5	11.6
Butterfield village	149	136	103	75.7	33	2.86	3.09	13	-	5.6	5.5	5.7
Capps Creek township	219	202	170	84.2	32	2.90	2.41	17	7	1.5	1.7	-
Corsicana township	126	116	100	86.2	16	2.70	3.50	10	-	4.1	4.8	-
Crane Creek township	375	342	276	80.7	66	2.78	2.36	33	1	4.7	2.8	12.0
Exeter township	668	619	452	73.0	167	2.44	2.49	49	3	4.3	4.4	4.0
Exeter city	324	303	201	66.3	102	2.30	2.39	21	2	5.0	4.3	6.4
Flat Creek township	2 394	2 183	1 563	71.6	620	2.49	2.30	211	12	5.9	3.7	11.0
Cassville city	1 307	1 194	797	66.8	397	2.40	2.25	113	2	5.9	4.2	9.2
Jenkins township	171	153	137	89.5	16	2.45	2.94	18	2	2.5	2.8	-
Kings Prairie township	361	330	254	77.0	76	2.83	3.00	31	3	5.2	2.7	12.6
Monett city (part)	-	-	-	(X)	-	-	-	-	-	(X)	(X)	(X)
Liberty township	471	424	342	80.7	82	2.61	2.60	47	1	6.4	6.0	7.9
McDonald township	352	310	256	82.6	54	2.80	3.06	42	6	7.7	5.2	18.2

Table 11. **Housing Occupancy and Tenure: 2000**—Con.

[For information on confidentiality protection, nonsampling error, and definitions, see text]

State County County Subdivision Place	Total housing units	Occupied housing units: Total	Occupied housing units: Owner occupied: Number	Occupied housing units: Owner occupied: Percent of occupied housing units	Occupied housing units: Renter occupied	Occupied housing units: Average household size: Owner-occupied units	Occupied housing units: Average household size: Renter-occupied units	Vacant housing units: Total	Vacant housing units: For seasonal, recreational, or occasional use	Vacant housing units: Vacancy rate: Available housing	Vacant housing units: Vacancy rate: Home-owner	Vacant housing units: Vacancy rate: Rental
Barry County—Con.												
McDowell township	123	104	83	79.8	21	2.63	2.71	19	1	8.8	7.8	12.5
Mineral township	380	331	284	85.8	47	2.71	2.49	49	13	3.2	2.1	9.6
Monett township	2 492	2 295	1 388	60.5	907	2.56	2.38	197	9	5.1	3.3	7.6
Monett city (part)	2 205	2 024	1 142	56.4	882	2.54	2.37	181	9	5.4	3.5	7.7
Mountain township	137	120	109	90.8	11	2.56	1.82	17	3	0.8	0.9	-
Ozark township	350	314	260	82.8	54	2.81	2.74	36	2	3.1	3.7	-
Pioneer township	78	71	57	80.3	14	2.74	2.14	7	2	2.7	1.7	6.7
Pleasant Ridge township	167	157	129	82.2	28	2.73	2.75	10	-	3.1	2.3	6.7
Purdy township	867	784	544	69.4	240	2.56	2.67	83	5	6.4	5.4	8.7
Purdy city	480	432	275	63.7	157	2.50	2.64	48	4	7.5	6.5	9.2
Roaring River township	1 025	611	523	85.6	88	2.24	2.52	414	354	6.7	5.6	12.9
Chain-O-Lakes village	81	64	61	95.3	3	2.00	1.67	17	13	5.9	6.2	-
Shell Knob township	869	524	452	86.3	72	2.23	2.40	345	300	5.4	5.0	7.7
Shell Knob CDP (part)	422	249	209	83.9	40	2.20	2.25	173	145	7.4	6.7	11.1
Sugar Creek township	815	717	554	77.3	163	2.75	2.74	98	10	9.0	5.0	20.5
Seligman city	377	317	213	67.2	104	2.80	2.69	60	6	12.4	6.6	22.4
Washburn township	443	414	328	79.2	86	2.59	2.57	29	2	3.3	3.2	3.4
Washburn city	186	175	126	72.0	49	2.52	2.65	11	-	4.9	5.3	3.9
Wheaton township	489	434	297	68.4	137	2.63	2.60	55	1	6.9	5.1	10.5
Wheaton city	318	285	185	64.9	100	2.56	2.48	33	-	7.2	5.6	9.9
White River township	1 856	1 176	1 048	89.1	128	2.05	2.20	680	569	7.3	7.0	9.2
Arrow Point village	113	62	59	95.2	3	2.15	2.00	51	44	8.8	9.2	-
Emerald Beach village	215	120	111	92.5	9	2.13	1.56	95	83	8.4	9.0	-
Shell Knob CDP (part)	378	262	238	90.8	24	1.97	2.38	116	104	3.7	3.3	7.7
Barton County	5 409	4 895	3 599	73.5	1 296	2.57	2.42	514	49	4.7	2.9	9.5
Barton City township	99	95	83	87.4	12	2.70	2.67	4	1	-	-	-
Central township	225	202	164	81.2	38	2.54	2.50	23	10	1.0	1.2	-
City township	1 995	1 835	1 201	65.4	634	2.40	2.25	160	3	5.0	3.3	8.0
Lamar city	1 995	1 835	1 201	65.4	634	2.40	2.25	160	3	5.0	3.3	8.0
Doylesport township	100	89	69	77.5	20	2.83	2.50	11	3	6.3	1.4	20.0
Golden City township	588	517	364	70.4	153	2.54	2.14	71	5	5.3	4.5	7.3
Golden City city	423	369	246	66.7	123	2.52	2.08	54	4	7.1	6.1	8.9
Lamar township	621	565	460	81.4	105	2.68	2.87	56	6	4.2	2.3	11.8
Lamar Heights village	102	89	56	62.9	33	2.48	2.33	13	1	9.2	1.8	19.5
Leroy township	110	99	71	71.7	28	2.63	1.82	11	-	4.8	-	15.2
Liberal city (part)	20	18	-	-	18	-	1.06	2	-	10.0	(X)	10.0
Milford township	137	117	92	78.6	25	2.36	2.92	20	8	7.1	3.2	19.4
Milford village	26	20	14	70.0	6	2.29	3.33	6	3	9.1	12.5	-
Nashville township	165	143	107	74.8	36	2.71	2.94	22	-	2.7	0.9	7.7
Newport township	119	109	85	78.0	24	3.29	3.08	10	1	5.2	1.2	17.2
Northfork township	105	95	78	82.1	17	2.72	2.59	10	-	1.0	1.3	-
Ozark township	472	425	333	78.4	92	2.60	2.55	47	2	6.4	4.3	13.2
Burgess town	33	25	21	84.0	4	2.81	2.75	8	-	16.7	12.5	33.3
Liberal city (part)	341	310	230	74.2	80	2.44	2.49	31	1	6.3	4.2	12.1
Richland township	232	220	180	81.8	40	2.74	2.93	12	2	2.2	0.6	9.1
South West township	282	249	200	80.3	49	2.63	2.94	33	3	6.0	3.8	14.0
Mindenmines city	175	149	116	77.9	33	2.69	2.94	26	1	9.1	5.7	19.5
Union township	159	135	112	83.0	23	2.60	2.43	24	5	6.9	4.3	17.9
Bates County	7 247	6 511	4 890	75.1	1 621	2.54	2.43	736	140	4.1	3.1	7.1
Charlotte township	153	137	116	84.7	21	2.68	2.67	16	4	2.1	0.9	8.7
Deepwater township	121	108	92	85.2	16	2.28	2.31	13	2	3.6	3.2	5.9
Deer Creek township	857	801	616	76.9	185	2.57	2.82	56	9	3.5	1.8	8.9
Adrian city (part)	602	557	404	72.5	153	2.49	2.93	45	5	4.1	2.2	8.9
East Boone township	190	175	149	85.1	26	2.77	2.65	15	4	1.7	2.0	-
Elkhart township	123	113	98	86.7	15	2.77	2.20	10	-	3.4	3.0	6.3
Grand River township	103	90	76	84.4	14	2.74	3.07	13	1	5.3	5.0	6.7
Homer township	191	167	136	81.4	31	2.73	2.52	24	10	5.1	4.9	6.1
Amoret city	95	81	64	79.0	17	2.63	2.53	14	5	5.8	5.9	5.6
Howard township	230	202	163	80.7	39	2.83	2.33	28	10	4.3	1.8	13.3
Hume town	141	122	92	75.4	30	2.93	2.23	19	5	5.4	2.1	14.3
Hudson township	97	92	73	79.3	19	2.42	2.74	5	2	1.1	1.4	-
Lone Oak township	115	106	89	84.0	17	2.84	2.35	9	5	-	-	-
Mingo township	102	93	85	91.4	8	2.48	3.00	9	2	5.1	5.6	-
Mound township	334	321	233	72.6	88	2.78	1.83	13	1	2.1	1.3	4.3
Adrian city (part)	132	125	67	53.6	58	2.61	1.45	7	-	3.8	2.9	4.9
Passaic town	16	14	11	78.6	3	2.82	3.00	2	1	6.7	-	25.0
Mount Pleasant township	2 273	2 064	1 373	66.5	691	2.36	2.34	209	20	4.5	3.0	7.5
Butler city	1 914	1 723	1 075	62.4	648	2.32	2.32	191	14	5.2	3.5	7.8
New Home township	97	87	64	73.6	23	2.39	3.00	10	4	1.1	-	4.2
Osage township	871	740	552	74.6	188	2.57	2.23	131	14	6.2	6.1	6.5
Rich Hill city	727	617	455	73.7	162	2.45	2.14	110	12	6.5	7.0	5.3
Pleasant Gap township	120	107	86	80.4	21	2.49	2.38	13	2	4.5	2.3	12.5
Prairie township	69	56	43	76.8	13	2.70	2.85	13	7	-	-	-
Rockville township	150	119	86	72.3	33	2.28	2.27	31	11	7.0	7.5	5.7
Rockville city	103	77	56	72.7	21	2.21	1.81	26	10	8.3	8.2	8.7
Shawnee township	106	103	88	85.4	15	2.64	3.00	3	-	1.0	1.1	-
Spruce township	139	116	94	81.0	22	2.43	2.73	23	9	4.1	4.1	4.3
Summit township	126	117	89	76.1	28	2.65	2.89	9	-	2.5	1.1	6.7
Walnut township	212	170	139	81.8	31	2.53	2.16	42	17	5.6	5.4	6.1
Foster village	63	52	42	80.8	10	2.60	2.10	11	1	7.1	6.7	9.1
West Boone township	246	215	171	79.5	44	2.67	2.84	31	6	6.9	3.9	17.0
Drexel city (part)	55	47	37	78.7	10	2.51	2.60	8	-	7.8	2.6	23.1
Merwin village	33	32	28	87.5	4	2.57	2.75	1	-	-	-	-
West Point township	222	212	179	84.4	33	2.69	2.79	10	-	1.9	2.2	-
Amsterdam city	109	102	85	83.3	17	2.75	2.76	7	-	1.9	2.3	-
Benton County	12 691	7 420	6 097	82.2	1 323	2.28	2.28	5 271	4 240	5.0	4.7	6.6
Alexander township	361	177	169	95.5	8	2.17	1.75	184	155	4.8	3.4	27.3
Cole township	1 943	843	775	91.9	68	2.17	1.99	1 100	929	6.9	7.4	-
Fristoe township	1 524	957	789	82.4	168	2.25	2.58	567	444	5.6	3.8	13.4
Lindsey township	2 508	1 829	1 373	75.1	456	2.31	2.01	679	427	4.7	4.8	4.6
Warsaw city	1 027	923	558	60.5	365	2.32	1.82	104	16	5.1	5.3	4.9
Tom township	2 603	884	790	89.4	94	2.05	2.53	1 719	1 592	4.5	4.5	5.1

Table 11. **Housing Occupancy and Tenure: 2000**—Con.

[For information on confidentiality protection, nonsampling error, and definitions, see text]

State County County Subdivision Place	Total housing units	Occupied housing units: Total	Occupied housing units: Owner occupied: Number	Occupied housing units: Owner occupied: Percent of occupied housing units	Occupied housing units: Renter occupied	Occupied housing units: Average household size: Owner-occupied units	Occupied housing units: Average household size: Renter-occupied units	Vacant housing units: Total	Vacant housing units: For seasonal, recreational, or occasional use	Vacant housing units: Vacancy rate: Available housing	Vacant housing units: Vacancy rate: Home-owner	Vacant housing units: Vacancy rate: Rental
Benton County—Con.												
Union township	1 369	617	538	87.2	79	2.22	2.53	752	656	5.5	5.6	4.8
White township	1 047	895	688	76.9	207	2.45	2.44	152	16	6.3	4.7	11.2
Ionia town (part)	54	47	42	89.4	5	2.24	2.80	7	-	4.1	2.3	16.7
Lincoln city	473	418	296	70.8	122	2.39	2.24	55	3	6.3	6.6	5.4
Williams township	1 336	1 218	975	80.0	243	2.47	2.37	118	21	2.8	2.7	3.2
Cole Camp city	493	451	326	72.3	125	2.26	1.89	42	5	4.0	4.7	2.3
Bollinger County	5 522	4 576	3 722	81.3	854	2.63	2.43	946	364	4.1	3.4	7.2
Crooked Creek township	578	456	395	86.6	61	2.61	2.48	122	44	3.0	2.5	6.2
Filmore township	282	199	170	85.4	29	2.62	2.14	83	48	5.2	5.0	6.5
Liberty township	561	448	388	86.6	60	2.82	2.15	113	40	4.5	4.4	4.8
Lorance township	1 914	1 680	1 237	73.6	443	2.60	2.42	234	67	4.8	3.0	9.6
Glen Allen town	64	50	34	68.0	16	2.88	2.94	14	2	15.3	17.1	11.1
Marble Hill city	719	642	383	59.7	259	2.33	2.30	77	12	7.1	3.0	12.5
Scopus township	558	487	438	89.9	49	2.73	2.57	71	19	2.0	2.2	-
Union township	485	392	347	88.5	45	2.61	2.44	93	31	1.0	1.1	-
Wayne township	750	562	453	80.6	109	2.51	2.56	188	101	6.2	6.8	3.5
Zalma village	54	38	31	81.6	7	2.26	3.29	16	5	11.6	11.4	12.5
Whitewater township	394	352	294	83.5	58	2.61	2.50	42	14	3.8	2.6	9.4
Sedgewickville village	75	69	60	87.0	9	2.87	2.78	6	2	4.2	4.8	-
Boone County	56 678	53 094	30 541	57.5	22 553	2.58	2.12	3 584	234	4.4	2.2	7.3
Bourbon township	1 071	1 001	837	83.6	164	2.77	2.27	70	9	2.8	1.6	8.4
Sturgeon city	407	382	282	73.8	100	2.54	2.11	25	3	3.0	2.1	5.7
Cedar township	4 782	4 469	3 508	78.5	961	2.70	2.38	313	43	4.1	1.9	11.4
Ashland city	820	748	440	58.8	308	2.48	2.21	72	3	7.3	4.8	10.7
Columbia city (part)	231	218	209	95.9	9	3.14	2.56	13	2	3.5	3.7	-
Hartsburg town	59	54	36	66.7	18	2.22	1.56	5	-	5.3	-	14.3
McBaine town	12	9	5	55.6	4	2.20	1.50	3	1	18.2	-	33.3
Centralia township	1 995	1 840	1 375	74.7	465	2.59	2.22	155	1	5.2	3.0	11.1
Centralia city (part)	1 648	1 505	1 054	70.0	451	2.55	2.22	143	1	5.8	3.4	11.0
Columbia township	16 745	15 761	6 044	38.3	9 717	2.39	2.00	984	58	4.3	1.9	5.8
Columbia city (part)	12 901	12 127	3 411	28.1	8 716	2.27	1.95	774	46	4.5	2.2	5.4
Missouri township	27 517	25 734	15 339	59.6	10 395	2.58	2.18	1 783	99	4.6	2.5	7.6
Columbia city (part)	22 685	21 250	12 307	57.9	8 943	2.55	2.13	1 435	76	4.5	2.6	6.9
Rocheport city	122	101	81	80.2	20	2.16	1.65	21	4	10.6	10.0	13.0
Perche township	1 608	1 496	1 236	82.6	260	2.76	2.39	112	10	4.2	1.9	13.6
Harrisburg town	86	77	54	70.1	23	2.50	2.13	9	-	10.5	5.3	20.7
Rocky Fork township	2 960	2 793	2 202	78.8	591	2.69	2.43	167	14	3.5	1.5	10.2
Columbia city (part)	99	94	-	-	94	-	2.27	5	1	4.1	(X)	4.1
Hallsville city	439	404	310	76.7	94	2.42	2.43	35	2	4.7	2.2	12.1
Buchanan County	36 574	33 557	22 681	67.6	10 876	2.52	2.23	3 017	168	3.7	1.8	7.4
Agency township	460	442	390	88.2	52	2.83	2.44	18	2	1.3	0.5	7.1
Agency village	222	214	175	81.8	39	2.89	2.38	8	1	1.4	-	7.1
Bloomington township	271	256	212	82.8	44	2.73	2.75	15	2	0.4	0.5	-
De Kalb town	105	101	88	87.1	13	2.47	3.08	4	-	-	-	-
Center township	1 145	1 084	936	86.3	148	2.74	2.74	61	1	1.4	1.0	3.9
St. Joseph city (part)	385	362	298	82.3	64	2.64	2.88	23	-	1.1	0.3	4.5
Crawford township	396	380	316	83.2	64	2.51	2.95	16	1	0.5	-	3.0
Jackson township	196	188	164	87.2	24	2.78	2.50	8	-	1.1	0.6	4.0
Dearborn city (part)	-	-	-	(X)	-	-	-	-	-	(X)	(X)	(X)
Lake township	25	19	14	73.7	5	2.14	3.80	6	2	-	-	-
Marion township	490	476	395	83.0	81	2.62	2.36	14	1	0.8	0.8	1.2
Easton city	107	104	81	77.9	23	2.60	2.04	3	-	1.9	1.2	4.2
Platte township	182	166	144	86.7	22	2.51	2.50	16	1	0.6	0.7	-
Gower city (part)	11	10	10	100.0	-	2.30	-	1	-	-	-	(X)
Rush township	403	350	280	80.0	70	2.47	2.56	53	26	3.0	1.4	9.1
Lewis and Clark Village town	78	66	53	80.3	13	2.36	2.31	12	10	1.5	-	7.1
Rushville town	121	113	84	74.3	29	2.48	2.48	8	2	2.6	2.3	3.3
Tremont township	245	237	201	84.8	36	2.67	2.69	8	1	-	-	-
Washington township	32 483	29 698	19 409	65.4	10 289	2.50	2.20	2 785	130	4.0	2.0	7.6
St. Joseph city (part)	31 367	28 664	18 525	64.6	10 139	2.49	2.20	2 703	99	4.1	2.0	7.6
Wayne township	278	261	220	84.3	41	2.65	2.78	17	1	0.8	0.5	2.4
St. Joseph city (part)	-	-	-	(X)	-	-	-	-	-	(X)	(X)	(X)
Butler County	18 707	16 718	11 513	68.9	5 205	2.43	2.30	1 989	309	4.6	2.3	9.2
Ash Hill township	1 609	1 451	1 113	76.7	338	2.42	2.35	158	24	2.8	2.0	5.3
Fisk city	189	169	111	65.7	58	2.12	2.21	20	-	5.1	5.1	4.9
Qulin city	232	210	126	60.0	84	2.36	1.96	22	4	4.5	2.3	7.7
Beaver Dam township	1 720	1 561	1 292	82.8	269	2.56	2.42	159	21	2.4	1.1	7.9
Black River township	589	540	484	89.6	56	2.63	2.46	49	8	2.5	1.4	11.1
Cane Creek township	228	204	172	84.3	32	2.56	2.00	24	7	4.2	4.4	3.0
Coon Island township	92	83	59	71.1	24	2.59	2.75	9	-	1.2	1.7	-
Epps township	1 067	979	809	82.6	170	2.70	2.43	88	11	3.5	2.1	10.1
Gillis Bluff township	328	299	233	77.9	66	2.56	2.45	29	2	2.3	2.5	1.5
Neely township	571	511	364	71.2	147	2.47	2.46	60	2	5.0	1.4	13.0
Neelyville city	215	194	128	66.0	66	2.66	2.23	21	-	4.9	2.3	9.6
Poplar Bluff township	11 538	10 383	6 389	61.5	3 994	2.35	2.27	1 155	68	5.4	2.7	9.5
Poplar Bluff city	7 871	7 077	3 880	54.8	3 197	2.26	2.27	794	46	6.0	3.2	9.2
St. Francois township	965	707	598	84.6	109	2.31	2.28	258	166	4.7	2.9	13.5
Caldwell County	4 493	3 523	2 724	77.3	799	2.56	2.33	970	572	4.7	4.2	6.3
Breckenridge township	312	259	189	73.0	70	2.50	2.20	53	5	8.5	8.7	7.9
Breckenridge city	230	191	139	72.8	52	2.49	2.08	39	2	9.9	9.7	10.3
Davis township	588	513	374	72.9	139	2.43	2.36	75	9	6.0	4.3	10.3
Braymer city	451	392	282	71.9	110	2.39	2.15	59	4	7.3	5.1	12.7
Fairview township	69	64	56	87.5	8	2.34	3.75	5	3	3.0	1.8	11.1
Gomer township	131	110	94	85.5	16	2.77	2.38	21	7	1.8	1.1	5.9
Grant township	1 036	498	416	83.5	82	2.50	2.26	538	490	3.9	4.4	1.2
Polo city	262	239	177	74.1	62	2.50	2.24	23	1	5.5	6.8	1.6
Hamilton township	1 041	944	658	69.7	286	2.48	2.33	97	10	4.3	3.5	5.9
Hamilton city	829	744	489	65.7	255	2.43	2.22	85	7	5.1	4.3	6.6
Kidder township	371	331	278	84.0	53	2.77	2.26	40	5	3.8	3.8	3.6
Kidder city	119	109	88	80.7	21	2.64	1.86	10	2	5.2	5.4	4.5

Table 11. **Housing Occupancy and Tenure: 2000**—Con.

[For information on confidentiality protection, nonsampling error, and definitions, see text]

State County County Subdivision Place	Total housing units	Occupied housing units: Total	Occupied housing units: Owner occupied: Number	Occupied housing units: Owner occupied: Percent of occupied housing units	Occupied housing units: Renter occupied	Occupied housing units: Average household size: Owner-occupied units	Occupied housing units: Average household size: Renter-occupied units	Vacant housing units: Total	Vacant housing units: For seasonal, recreational, or occasional use	Vacant housing units: Vacancy rate: Available housing	Vacant housing units: Vacancy rate: Home-owner	Vacant housing units: Vacancy rate: Rental
Caldwell County—Con.												
Kingston township	244	215	176	81.9	39	2.62	2.08	29	8	3.2	3.3	2.5
Kingston city	137	123	93	75.6	30	2.42	2.03	14	1	3.9	4.1	3.2
Lincoln township	219	184	138	75.0	46	2.67	2.22	35	9	5.2	4.2	8.0
Cowgill city	113	96	63	65.6	33	2.89	1.97	17	4	6.8	6.0	8.3
Mirabile township	147	132	109	82.6	23	2.70	2.96	15	-	5.7	6.0	4.2
New York township	113	98	83	84.7	15	2.69	2.20	15	6	4.9	3.5	11.8
Rockford township	222	175	153	87.4	22	2.75	2.64	47	20	3.3	3.2	4.3
Callaway County	16 167	14 416	11 070	76.8	3 346	2.64	2.30	1 751	374	4.6	2.1	12.0
Auxvasse township	575	411	356	86.6	55	2.55	2.44	164	80	3.3	2.2	9.8
Bourbon township	751	696	612	87.9	84	2.49	2.49	55	7	1.6	1.1	4.5
Caldwell township	181	166	155	93.4	11	2.92	2.55	15	8	0.6	-	8.3
Calwood township	442	381	335	87.9	46	2.64	2.46	61	25	2.1	1.2	8.0
Cedar township	970	899	717	79.8	182	2.73	2.47	71	6	3.7	2.7	7.6
Lake Mykee Town village	120	117	113	96.6	4	2.78	3.00	3	-	1.7	1.7	-
New Bloomfield city	253	237	153	64.6	84	2.62	2.36	16	-	3.3	1.9	5.6
Cleveland township	284	269	225	83.6	44	2.53	2.45	15	1	1.8	1.3	4.3
Cote Sans Dessein township	469	426	389	91.3	37	2.70	2.92	43	24	1.6	0.8	9.8
East Fulton township	3 362	2 992	2 083	69.6	909	2.55	2.08	370	24	7.0	3.0	15.0
Fulton city (part)	2 045	1 841	1 117	60.7	724	2.41	1.98	204	4	7.0	4.5	10.6
Guthrie township	222	203	182	89.7	21	2.86	2.86	19	1	3.3	1.1	19.2
Jackson township	904	803	586	73.0	217	2.63	2.36	101	17	6.6	2.7	15.9
Auxvasse city	400	381	256	67.2	125	2.41	2.22	19	-	1.8	2.3	0.8
Liberty township	302	282	246	87.2	36	2.81	2.97	20	5	3.1	2.8	5.3
McCredie township	246	226	179	79.2	47	2.56	2.68	20	4	1.7	1.1	4.1
Kingdom City village	54	51	42	82.4	9	2.48	1.89	3	1	1.9	-	10.0
Nine Mile Prairie township	422	301	258	85.7	43	2.59	2.26	121	72	1.0	1.1	-
Round Prairie township	349	321	292	91.0	29	2.96	2.45	28	10	1.5	-	14.7
St. Aubert township	710	636	542	85.2	94	2.73	2.51	74	10	4.1	3.0	9.6
Mokane city	91	77	63	81.8	14	2.48	2.29	14	-	9.4	10.0	6.7
Shamrock township	227	155	141	91.0	14	2.55	2.64	72	49	1.3	-	12.5
Summit township	3 176	2 973	2 443	82.2	530	2.74	2.36	203	20	3.8	1.7	12.4
Holts Summit city	1 227	1 124	874	77.8	250	2.63	2.42	103	5	5.6	2.6	15.0
Jefferson City city (part)	10	10	8	80.0	2	2.38	3.00	-	-	-	-	-
West Fulton township	2 575	2 276	1 329	58.4	947	2.50	2.26	299	11	6.5	2.9	11.2
Fulton city (part)	2 086	1 859	972	52.3	887	2.40	2.25	227	6	6.9	2.7	11.1
Camden County	33 470	15 779	12 975	82.2	2 804	2.30	2.33	17 691	15 444	8.2	3.9	24.2
Adair township	3 405	1 309	1 176	89.8	133	2.12	2.17	2 096	1 951	3.9	2.8	12.5
Climax Springs village	45	37	29	78.4	8	2.21	2.00	8	2	7.5	6.5	11.1
Auglaize township	969	852	732	85.9	120	2.61	2.57	117	18	4.2	2.4	13.7
Richland city (part)	55	44	32	72.7	12	2.41	2.08	11	2	13.7	5.9	29.4
Stoutland village (part)	79	65	54	83.1	11	2.35	1.73	14	2	8.5	6.9	15.4
Jackson township	396	253	222	87.7	31	2.59	2.81	143	106	5.2	2.6	20.5
Jasper township	6 190	2 374	2 147	90.4	227	2.09	2.35	3 816	3 542	5.8	4.2	18.6
Sunrise Beach village (part)	191	125	103	82.4	22	2.14	2.36	66	47	9.4	6.4	21.4
Kiheka township	1 954	1 648	1 169	70.9	479	2.58	2.53	306	115	7.2	4.1	13.8
Camdenton city (part)	566	496	248	50.0	248	2.36	2.47	70	7	7.1	5.7	8.5
Osage Beach city (part)	1	1	1	100.0	-	3.00	-	-	-	-	-	(X)
Niangua township	2 157	1 324	998	75.4	326	2.31	2.12	833	699	6.8	3.6	15.5
Camdenton city (part)	532	485	266	54.8	219	2.38	2.10	47	7	4.9	4.7	5.2
Osage township	5 789	2 055	1 617	78.7	438	2.28	2.23	3 734	3 118	19.8	4.4	49.7
Linn Creek city	104	94	58	61.7	36	2.40	3.28	10	-	4.1	3.3	5.3
Osage Beach city (part)	1 999	654	450	68.8	204	2.23	1.94	1 345	1 228	8.7	5.7	14.6
Osceola township	2 766	1 482	1 250	84.3	232	2.23	2.59	1 284	1 178	4.4	3.3	10.1
Camdenton city (part)	185	168	94	56.0	74	2.37	2.59	17	-	4.0	5.1	2.6
Pawhuska township	7 427	2 554	1 997	78.2	557	2.17	2.14	4 873	4 426	10.4	6.0	23.2
Lake Ozark city (part)	129	60	37	61.7	23	2.08	1.96	69	55	16.7	21.3	8.0
Osage Beach city (part)	1 877	889	597	67.2	292	2.16	2.03	988	872	8.8	5.7	14.6
Village of Four Seasons village	2 025	641	542	84.6	99	2.28	2.58	1 384	1 296	6.1	4.1	16.1
Russell township	1 286	990	836	84.4	154	2.52	2.44	296	183	4.2	2.7	11.5
Macks Creek city	129	109	73	67.0	36	2.53	2.28	20	1	6.8	3.9	12.2
Warren township	1 131	938	831	88.6	107	2.64	2.49	193	108	3.2	2.2	10.1
Cape Girardeau County	29 434	26 980	18 463	68.4	8 517	2.58	2.08	2 454	264	5.1	2.4	10.3
Apple Creek township	792	718	611	85.1	107	2.69	2.81	74	12	3.5	2.2	10.1
Oak Ridge town	94	82	70	85.4	12	2.41	2.75	12	-	7.9	5.4	20.0
Old Appleton town	35	28	22	78.6	6	2.95	2.83	7	5	3.4	4.3	-
Byrd township	6 426	6 056	4 616	76.2	1 440	2.68	2.17	370	30	3.6	2.4	7.1
Jackson city (part)	4 928	4 675	3 358	71.8	1 317	2.64	2.12	253	19	3.3	1.7	7.2
Cape Girardeau township	16 836	15 316	8 945	58.4	6 371	2.45	2.01	1 520	80	6.4	2.8	11.1
Cape Girardeau city (part)	15 722	14 288	8 166	57.2	6 122	2.42	2.00	1 434	75	6.7	2.9	11.2
Dutchtown village (part)	17	13	8	61.5	5	2.88	2.80	4	1	7.1	-	16.7
Jackson city (part)	18	18	8	44.4	10	2.25	2.50	-	-	-	-	-
Scott City city (part)	-	-	-	(X)	-	-	-	-	-	(X)	(X)	(X)
Hubble township	685	630	578	91.7	52	2.65	2.88	55	8	1.6	0.7	10.3
Allenville village	51	42	36	85.7	6	2.33	3.33	9	2	4.5	2.7	14.3
Dutchtown village (part)	26	23	22	95.7	1	2.59	5.00	3	-	-	-	-
Gordonville village	158	154	144	93.5	10	2.74	3.00	4	-	0.6	0.7	-
Whitewater town	60	48	43	89.6	5	2.30	2.80	12	2	4.0	2.3	16.7
Kinder township	462	369	337	91.3	32	2.70	2.78	93	65	1.9	2.0	-
Liberty township	193	166	148	89.2	18	2.88	3.17	27	10	1.8	0.7	10.0
Randol township	1 545	1 437	1 252	87.1	185	2.77	2.40	108	20	2.6	1.6	8.4
Cape Girardeau city (part)	105	92	79	85.9	13	2.80	2.85	13	-	4.2	1.3	18.8
Jackson city (part)	16	15	12	80.0	3	2.67	2.33	1	-	-	-	-
Shawnee township	1 403	1 271	1 122	88.3	149	2.79	2.19	132	24	3.5	2.2	12.4
Pocahontas town	52	45	41	91.1	4	2.88	2.25	7	-	11.8	10.9	20.0
Welch township	582	538	429	79.7	109	2.52	2.39	44	12	3.1	1.6	8.4
Delta city	222	204	145	71.1	59	2.58	2.42	18	2	4.2	2.0	9.2
Whitewater township	510	479	425	88.7	54	2.65	2.50	31	3	2.2	2.1	3.6
Carroll County	4 897	4 169	3 085	74.0	1 084	2.48	2.26	728	90	6.1	4.3	10.8
Carrollton township	2 044	1 797	1 203	66.9	594	2.36	2.23	247	11	7.0	2.6	14.8
Carrollton city (part)	1 824	1 597	1 030	64.5	567	2.31	2.22	227	8	7.6	2.8	15.2
Cherry Valley township	19	17	12	70.6	5	2.33	2.80	2	-	10.5	14.3	-

Table 11. **Housing Occupancy and Tenure: 2000**—Con.

[For information on confidentiality protection, nonsampling error, and definitions, see text]

State County County Subdivision Place	Total housing units	Occupied housing units: Total	Occupied housing units: Owner occupied: Number	Occupied housing units: Owner occupied: Percent of occupied housing units	Occupied housing units: Renter occupied	Occupied housing units: Average household size: Owner-occupied units	Occupied housing units: Average household size: Renter-occupied units	Vacant housing units: Total	Vacant housing units: For seasonal, recreational, or occasional use	Vacant housing units: Vacancy rate: Available housing	Vacant housing units: Vacancy rate: Home-owner	Vacant housing units: Vacancy rate: Rental
Carroll County—Con.												
Combs township	115	96	74	77.1	22	2.77	2.50	19	3	4.0	1.3	12.0
De Witt township	137	109	88	80.7	21	2.44	2.38	28	5	3.5	4.3	-
De Witt city	55	42	37	88.1	5	2.86	2.80	13	3	4.5	5.1	-
Egypt township	504	447	328	73.4	119	2.35	1.99	57	4	5.5	5.7	4.8
Norborne city	404	358	259	72.3	99	2.32	2.05	46	2	6.0	6.2	5.7
Eugene township	84	69	59	85.5	10	2.80	1.90	15	2	1.4	1.7	-
Fairfield township	88	79	66	83.5	13	2.26	3.46	9	-	2.5	2.9	-
Hill township	112	88	75	85.2	13	2.87	1.85	24	7	4.3	5.1	-
Hurricane township	361	283	234	82.7	49	2.49	2.31	78	31	5.7	5.3	7.5
Hale city	222	190	152	80.0	38	2.58	2.13	32	1	5.0	3.8	9.5
Leslie township	77	65	52	80.0	13	2.77	2.38	12	2	1.5	-	7.1
Moss Creek township	46	34	29	85.3	5	2.55	2.00	12	-	12.8	14.7	-
Prairie township	94	82	62	75.6	20	2.39	2.50	12	4	2.4	3.1	-
Ridge township	269	220	181	82.3	39	2.55	2.23	49	1	7.6	8.6	2.5
Bosworth city	195	153	130	85.0	23	2.59	1.96	42	1	8.9	9.7	4.2
Rockford township	56	45	40	88.9	5	2.48	2.60	11	-	8.2	9.1	-
Stokes Mound township	193	168	141	83.9	27	2.59	2.44	25	3	4.5	5.4	-
Tina village	81	72	58	80.6	14	2.71	2.57	9	-	5.3	6.5	-
Sugartree township	9	8	5	62.5	3	3.80	2.00	1	-	11.1	16.7	-
Trotter township	121	102	89	87.3	13	2.72	2.62	19	2	4.7	5.3	-
Van Horn township	240	198	170	85.9	28	2.68	2.36	42	6	5.3	6.1	-
Bogard city	116	98	83	84.7	15	2.35	2.60	18	1	9.3	10.8	-
Wakenda township	231	186	131	70.4	55	2.50	2.53	45	-	7.5	2.2	17.9
Carrollton city (part)	154	119	74	62.2	45	2.45	2.53	35	-	11.2	3.9	21.1
Washington township	97	76	46	60.5	30	2.87	2.40	21	9	5.0	6.1	3.2
Carter County	3 028	2 378	1 827	76.8	551	2.51	2.30	650	279	5.8	4.7	9.2
Carter township	1 211	953	703	73.8	250	2.34	2.16	258	122	5.0	4.2	7.1
Van Buren town	440	390	254	65.1	136	2.14	1.93	50	12	4.6	3.4	6.8
Jackson township	347	270	226	83.7	44	2.61	2.43	77	37	2.2	1.7	4.3
Ellsinore city (part)	-	-	-	(X)	-	-	-	-	-	(X)	(X)	(X)
Johnson township	1 122	908	703	77.4	205	2.67	2.46	214	62	7.8	5.8	14.2
Ellsinore city (part)	184	162	102	63.0	60	2.32	2.00	22	5	6.9	6.4	7.7
Grandin city	119	90	53	58.9	37	2.64	2.43	29	2	15.9	11.7	21.3
Kelly township	181	107	93	86.9	14	2.41	2.21	74	45	7.8	8.8	-
Pike township	167	140	102	72.9	38	2.49	2.26	27	13	3.4	3.8	2.6
Cass County	31 677	30 168	23 982	79.5	6 186	2.76	2.41	1 509	93	2.9	2.0	6.3
Austin township	692	650	503	77.4	147	2.71	2.12	42	1	3.8	3.8	3.9
Archie city	390	360	259	71.9	101	2.67	1.96	30	-	5.0	4.8	5.6
Big Creek township	1 257	1 223	1 168	95.5	55	2.80	2.27	34	9	0.8	0.8	1.8
Lake Winnebago city	359	350	338	96.6	12	2.61	1.75	9	5	0.8	0.9	-
Lee's Summit city (part)	397	395	391	99.0	4	2.99	2.25	2	-	-	-	-
Camp Branch township	838	805	665	82.6	140	2.88	2.29	33	3	1.9	1.5	4.1
East Lynne city	115	107	86	80.4	21	2.99	2.05	8	2	2.7	-	12.5
Garden City city (part)	244	237	167	70.5	70	2.76	1.86	7	-	2.1	1.8	2.8
Coldwater township	556	524	373	71.2	151	2.75	2.07	32	4	2.8	2.6	3.2
Drexel city (part)	403	392	263	67.1	129	2.73	1.96	11	3	0.8	0.4	1.5
Dayton township	361	337	304	90.2	33	2.74	2.64	24	7	2.6	2.3	5.7
Garden City city (part)	86	83	74	89.2	9	2.70	2.22	3	-	2.4	1.3	10.0
Dolan township	667	613	535	87.3	78	2.77	2.77	54	14	3.5	3.4	3.7
Freeman city	186	172	147	85.5	25	3.03	2.88	14	-	4.4	4.5	3.8
Lake Annette city	110	83	63	75.9	20	1.97	1.95	27	11	10.8	12.5	4.8
Everett township	189	174	159	91.4	15	2.86	3.27	15	2	4.4	4.2	6.3
Grand River township	4 275	4 059	2 926	72.1	1 133	2.67	2.25	216	8	2.8	1.5	5.8
Harrisonville city (part)	3 258	3 079	2 014	65.4	1 065	2.59	2.21	179	6	3.3	1.8	5.9
Index township	593	556	441	79.3	115	2.60	2.65	37	3	3.6	2.6	7.3
Garden City city (part)	300	275	180	65.5	95	2.44	2.62	25	1	5.2	4.3	6.9
Gunn City village	33	32	28	87.5	4	2.64	2.75	1	-	3.0	-	20.0
Mount Pleasant township	7 685	7 239	5 294	73.1	1 945	2.66	2.66	446	17	4.3	2.8	8.3
Belton city (part)	6 595	6 202	4 405	71.0	1 797	2.69	2.70	393	6	4.7	2.9	8.7
Kansas City city (part)	79	70	1	1.4	69	1.00	1.49	9	-	1.4	-	1.4
Peculiar township	962	923	774	83.9	149	2.80	2.39	39	3	1.4	0.6	5.1
Harrisonville city (part)	388	378	273	72.2	105	2.77	2.29	10	1	1.3	0.4	3.7
Pleasant Hill township	2 535	2 387	1 770	74.2	617	2.78	2.38	148	4	3.2	2.7	4.6
Baldwin Park village	44	41	34	82.9	7	2.82	2.71	3	-	4.7	5.6	-
Pleasant Hill city	2 202	2 070	1 491	72.0	579	2.77	2.37	132	2	3.4	2.9	4.6
Polk township	647	628	560	89.2	68	2.75	2.84	19	-	0.5	0.4	1.4
Strasburg city	53	51	42	82.4	9	2.71	2.44	2	-	-	-	-
Raymore township	6 934	6 701	5 604	83.6	1 097	2.79	2.23	233	6	2.3	1.6	5.8
Belton city (part)	1 816	1 743	1 427	81.9	316	2.83	2.06	73	2	3.2	1.9	8.9
Raymore city (part)	4 149	4 038	3 334	82.6	704	2.82	2.24	111	3	1.8	1.5	3.3
Sherman township	308	289	246	85.1	43	2.78	1.98	19	1	4.0	0.8	18.9
Creighton city	138	128	96	75.0	32	2.71	1.94	10	-	7.2	-	23.8
Union township	806	765	693	90.6	72	2.82	2.39	41	2	2.5	1.8	8.9
Cleveland city (part)	166	153	119	77.8	34	2.84	2.29	13	-	6.1	4.8	10.5
West Dolan township	334	316	291	92.1	25	2.80	3.00	18	2	1.9	1.0	10.7
Cleveland city (part)	60	59	58	98.3	1	3.02	1.00	1	-	1.7	-	50.0
West Line village	37	35	29	82.9	6	2.62	3.17	2	1	-	-	-
West Peculiar township	2 038	1 979	1 676	84.7	303	3.00	2.30	59	7	1.7	1.4	3.5
Peculiar city	983	953	705	74.0	248	2.91	2.22	30	3	2.4	1.8	3.9
Raymore city (part)	-	-	-	(X)	-	-	-	-	-	(X)	(X)	(X)
Cedar County	6 813	5 685	4 454	78.3	1 231	2.39	2.23	1 128	397	5.5	3.7	11.5
Benton township	502	419	372	88.8	47	2.52	2.38	83	20	5.6	4.4	14.5
Jerico Springs village	130	104	92	88.5	12	2.47	2.67	26	3	14.0	9.8	36.8
Box township	2 848	2 521	1 838	72.9	683	2.39	2.24	327	21	5.4	3.2	10.8
El Dorado Springs city	1 897	1 654	1 074	64.9	580	2.22	2.18	243	9	6.4	3.9	10.6
Cedar township	234	196	176	89.8	20	2.41	2.85	38	6	3.0	3.3	-
Jefferson township	366	278	239	86.0	39	2.51	2.36	88	51	3.8	3.2	7.1
Linn township	1 991	1 579	1 228	77.8	351	2.31	2.10	412	196	7.0	4.8	14.0
Stockton city	968	814	581	71.4	233	2.24	1.92	154	51	8.9	5.8	15.9
Umber View Heights village	29	25	24	96.0	1	2.13	1.00	4	3	3.8	4.0	-
Madison township	450	343	296	86.3	47	2.23	2.43	107	77	3.4	2.0	11.3
Washington township	422	349	305	87.4	44	2.57	2.48	73	26	3.9	3.5	6.4

Table 11. **Housing Occupancy and Tenure: 2000**—Con.

[For information on confidentiality protection, nonsampling error, and definitions, see text]

State County County Subdivision Place	Total housing units	Occupied housing units						Vacant housing units				
		Total	Owner occupied		Renter occupied	Average household size		Total	For seasonal, recreational, or occasional use	Vacancy rate		
			Number	Percent of occupied housing units		Owner-occupied units	Renter-occupied units			Available housing	Home-owner	Rental
Chariton County	4 250	3 469	2 797	80.6	672	2.41	2.21	781	281	5.5	2.0	17.7
Bee Branch township	181	141	124	87.9	17	2.49	2.71	40	9	9.0	3.9	34.6
Bowling Green township	93	69	59	85.5	10	2.07	3.40	24	7	1.4	1.7	-
Dalton town	24	12	11	91.7	1	2.09	4.00	12	3	7.7	8.3	-
Brunswick township	775	631	459	72.7	172	2.24	2.20	144	18	10.5	3.8	24.6
Brunswick city	536	426	286	67.1	140	2.11	2.05	110	8	13.8	4.7	27.8
Chariton township	156	130	115	88.5	15	2.39	2.27	26	9	3.0	2.5	6.3
Glasgow city (part)	12	11	11	100.0	-	2.64	-	1	-	8.3	8.3	(X)
Clark township	158	148	133	89.9	15	2.68	2.40	10	4	2.0	1.5	6.3
Marceline city (part)	-	-	-	(X)	-	-	-	-	-	(X)	(X)	(X)
Cockrell township	81	72	61	84.7	11	2.46	2.64	9	3	1.4	1.6	-
Cunningham township	197	118	99	83.9	19	2.15	2.47	79	54	6.3	4.8	13.6
Sumner town	99	66	61	92.4	5	2.11	2.60	33	26	1.5	-	16.7
Keytesville township	498	420	312	74.3	108	2.33	1.85	78	15	4.5	1.9	11.5
Keytesville city	295	253	169	66.8	84	2.22	1.77	42	4	5.9	1.7	13.4
Mendon township	193	145	127	87.6	18	2.36	2.67	48	21	-	-	-
Mendon city	115	92	81	88.0	11	2.27	2.18	23	14	-	-	-
Musselfork township	284	163	146	89.6	17	2.38	2.53	121	102	5.8	2.0	29.2
Salisbury township	1 201	1 064	864	81.2	200	2.52	2.14	137	14	5.4	1.1	20.3
Salisbury city	847	744	586	78.8	158	2.39	1.97	103	3	6.9	1.7	22.2
Salt Creek township	87	77	69	89.6	8	2.32	2.75	10	1	-	-	-
Triplett township	115	82	65	79.3	17	2.52	2.00	33	21	-	-	-
Triplett city	35	27	23	85.2	4	2.39	2.25	8	1	-	-	-
Wayland township	67	61	46	75.4	15	2.35	2.33	6	1	3.2	2.1	6.3
Yellow Creek township	164	148	118	79.7	30	2.69	2.47	16	2	2.6	1.7	6.3
Rothville village	48	39	30	76.9	9	2.50	2.00	9	-	7.1	6.3	10.0
Christian County	21 827	20 425	15 501	75.9	4 924	2.69	2.42	1 402	143	4.2	2.8	8.5
Bruner township	333	294	253	86.1	41	2.75	2.15	39	7	7.0	5.6	14.6
Cassidy township	1 717	1 617	912	56.4	705	2.76	2.24	100	2	4.7	2.9	6.9
Fremont Hills city	230	224	189	84.4	35	2.83	1.77	6	1	1.8	1.0	5.4
Ozark city (part)	794	728	246	33.8	482	2.89	2.13	66	1	6.8	6.8	6.8
Chadwick township	201	177	137	77.4	40	2.26	2.83	24	7	5.3	4.2	9.1
East Benton township	152	137	115	83.9	22	2.66	2.14	15	3	2.1	0.9	8.3
East Finley township	1 957	1 850	1 330	71.9	520	2.71	2.49	107	6	3.5	2.0	7.3
Ozark city (part)	1 346	1 272	849	66.7	423	2.68	2.53	74	4	3.6	2.0	6.6
East Polk township	726	678	517	76.3	161	2.44	2.58	48	2	4.2	2.6	9.0
Billings city (part)	385	352	239	67.9	113	2.31	2.51	33	2	6.4	4.4	10.3
Garden Grove township	718	692	541	78.2	151	2.75	2.27	26	1	2.8	1.8	6.2
Nixa city (part)	624	600	461	76.8	139	2.74	2.22	24	1	2.9	1.9	6.1
Garrison township	83	74	62	83.8	12	3.10	3.17	9	2	1.3	1.6	-
Lead Hill township	65	61	55	90.2	6	2.38	2.50	4	2	1.6	1.8	-
Lincoln township	1 145	1 055	874	82.8	181	2.71	2.55	90	5	4.7	4.2	7.2
Clever city	420	388	294	75.8	94	2.65	2.45	32	1	4.9	6.1	1.1
Linden township	602	544	470	86.4	74	2.77	2.24	58	34	2.0	0.4	10.8
McCracken township	654	619	555	89.7	64	2.76	2.52	35	4	3.1	1.4	15.8
Ozark city (part)	14	13	13	100.0	-	3.00	-	1	1	-	-	(X)
North Galloway township	1 147	1 074	908	84.5	166	2.88	2.54	73	7	4.1	2.7	11.2
Highlandville city	347	321	240	74.8	81	2.81	2.43	26	1	5.6	4.4	9.0
North Linn township	287	258	233	90.3	25	2.78	2.72	29	13	2.6	1.7	10.7
Northview township	1 555	1 479	1 229	83.1	250	2.59	2.86	76	3	3.3	2.7	6.4
Nixa city (part)	1 175	1 122	933	83.2	189	2.59	2.90	53	-	3.2	3.0	4.1
Springfield city (part)	2	2	1	50.0	1	2.00	2.00	-	-	-	-	-
Oldfield township	192	170	148	87.1	22	2.57	2.27	22	2	8.6	3.9	31.3
Riverside township	1 233	1 174	1 040	88.6	134	2.70	2.46	59	-	3.8	3.8	4.3
Ozark city (part)	777	736	642	87.2	94	2.67	2.38	41	-	4.7	4.7	4.1
Rosedale township	2 669	2 425	1 524	62.8	901	2.76	2.33	244	5	7.7	4.6	12.5
Nixa city (part)	1 924	1 733	896	51.7	837	2.74	2.33	191	4	8.7	5.1	12.3
Seneca township	44	39	32	82.1	7	2.25	2.86	5	1	2.5	3.0	-
South Galloway township	556	522	450	86.2	72	2.72	2.90	34	3	3.2	2.4	7.7
Spokane CDP	46	38	28	73.7	10	3.21	4.30	8	1	11.6	12.5	9.1
South Linn township	85	74	58	78.4	16	2.55	2.19	11	6	3.9	4.9	-
Sparta township	839	769	547	71.1	222	2.53	2.50	70	4	6.1	3.0	12.9
Sparta city	509	463	286	61.8	177	2.47	2.47	46	-	7.4	4.7	11.5
Union Chapel township	2 754	2 638	2 058	78.0	580	2.64	2.31	116	9	2.9	2.0	5.8
Nixa city (part)	1 239	1 199	896	74.7	303	2.53	2.27	40	5	2.0	1.3	4.1
West Benton township	168	153	136	88.9	17	2.82	2.24	15	4	3.2	0.7	19.0
West Finley township	1 523	1 460	993	68.0	467	2.76	2.44	63	5	2.8	1.9	4.7
Ozark city (part)	922	886	521	58.8	365	2.75	2.33	36	1	2.7	2.1	3.7
West Polk township	422	392	324	82.7	68	2.50	2.93	30	6	3.4	3.3	4.2
Billings city (part)	107	102	75	73.5	27	2.36	2.93	5	-	4.7	6.3	-
Clark County	3 483	2 966	2 327	78.5	639	2.54	2.18	517	162	3.4	2.3	7.3
Clay township	263	162	143	88.3	19	2.64	2.32	101	85	2.4	1.4	9.5
Des Moines township	434	377	291	77.2	86	2.44	1.88	57	3	5.8	4.6	9.5
Wayland city	220	196	129	65.8	67	2.40	1.73	24	2	7.5	5.8	10.7
Folker township	109	88	69	78.4	19	2.52	2.79	21	6	1.1	1.4	-
Grant township	79	61	51	83.6	10	2.25	2.80	18	7	7.6	3.8	23.1
Jackson township	209	178	148	83.1	30	2.60	2.17	31	13	1.1	1.3	-
Jefferson township	77	71	62	87.3	9	2.65	2.33	6	1	2.7	1.6	10.0
Lincoln township	1 229	1 120	807	72.1	313	2.49	2.06	109	13	2.8	1.2	6.6
Kahoka city	1 014	921	637	69.2	284	2.46	1.97	93	9	3.1	1.1	7.2
Madison township	245	227	202	89.0	25	2.97	2.56	18	4	1.7	1.0	7.4
Sweet Home township	167	140	121	86.4	19	2.38	3.63	27	4	4.1	4.0	5.0
Revere town	59	44	40	90.9	4	2.68	3.50	15	-	10.2	9.1	20.0
Union township	141	115	104	90.4	11	2.63	3.64	26	5	4.2	2.8	15.4
Vernon township	91	79	62	78.5	17	2.48	2.24	12	2	6.0	4.6	10.5
Alexandria city	79	70	54	77.1	16	2.46	2.06	9	1	5.4	3.6	11.1
Washington township	123	87	69	79.3	18	2.39	1.89	36	17	2.2	1.4	5.3
Wyaconda city (part)	13	10	6	60.0	4	3.50	1.75	3	3	-	-	-
Wyaconda township	316	261	198	75.9	63	2.44	2.10	55	2	5.1	4.3	7.4
Luray village	46	39	32	82.1	7	2.78	1.86	7	-	7.1	5.9	12.5
Wyaconda city (part)	158	128	85	66.4	43	2.29	2.02	30	-	5.9	4.5	8.5

Table 11. **Housing Occupancy and Tenure: 2000**—Con.

[For information on confidentiality protection, nonsampling error, and definitions, see text]

State County County Subdivision Place	Total housing units	Occupied housing units: Total	Occupied housing units: Owner occupied: Number	Occupied housing units: Owner occupied: Percent of occupied housing units	Occupied housing units: Renter occupied	Occupied housing units: Average household size: Owner-occupied units	Occupied housing units: Average household size: Renter-occupied units	Vacant housing units: Total	Vacant housing units: For seasonal, recreational, or occasional use	Vacant housing units: Vacancy rate: Available housing	Vacant housing units: Vacancy rate: Home-owner	Vacant housing units: Vacancy rate: Rental
Clay County	76 230	72 558	51 268	70.7	21 290	2.65	2.13	3 672	209	3.3	1.5	7.4
Chouteau township	16 349	15 642	12 178	77.9	3 464	2.69	2.31	707	48	2.7	1.2	7.6
Birmingham village	89	82	64	78.0	18	2.59	2.67	7	-	1.2	1.5	-
Claycomo village (part)	625	595	348	58.5	247	2.21	1.96	30	3	2.8	0.6	5.7
Independence city (part)	-	-	-	(X)	-	-	-	-	-	(X)	(X)	(X)
Kansas City city (part)	15 470	14 807	11 621	78.5	3 186	2.72	2.33	663	43	2.7	1.2	7.8
Pleasant Valley city (part)	143	138	130	94.2	8	1.97	2.75	5	1	2.8	2.3	11.1
Randolph village	22	20	15	75.0	5	2.27	2.60	2	1	-	-	-
Sugar Creek city (part)	-	-	-	(X)	-	-	-	-	-	(X)	(X)	(X)
Fishing River township	4 486	4 117	2 763	67.1	1 354	2.63	2.27	369	12	5.5	3.0	10.2
Excelsior Springs city (part)	3 593	3 282	2 035	62.0	1 247	2.61	2.23	311	6	6.0	3.2	10.2
Missouri City city	120	110	95	86.4	15	2.67	2.73	10	2	5.2	5.0	6.3
Mosby city	94	79	57	72.2	22	3.14	2.86	15	-	9.2	8.1	12.0
Prathersville village	51	47	42	89.4	5	2.36	2.40	4	-	6.0	2.3	28.6
Gallatin township	31 428	29 910	17 995	60.2	11 915	2.43	2.00	1 518	77	3.6	1.2	7.0
Avondale city	224	219	139	63.5	80	2.50	2.26	5	-	1.8	0.7	3.6
Gladstone city	11 919	11 484	7 882	68.6	3 602	2.43	1.92	435	25	2.7	1.2	5.8
Kansas City city (part)	16 113	15 281	9 006	58.9	6 275	2.46	2.10	832	47	3.6	1.1	7.0
North Kansas City city	2 779	2 546	606	23.8	1 940	1.94	1.82	233	4	7.6	1.8	9.3
Oaks village	57	56	55	98.2	1	2.45	1.00	1	-	1.8	1.8	-
Oakview village	172	167	156	93.4	11	2.30	2.45	5	1	1.8	0.6	15.4
Oakwood village	78	75	75	100.0	-	2.63	-	3	-	3.8	3.8	(X)
Oakwood Park village	86	82	76	92.7	6	2.16	3.17	4	-	3.5	3.8	-
Kearney township	3 677	3 539	2 939	83.0	600	2.97	2.47	138	11	2.2	1.1	7.0
Holt city (part)	123	113	95	84.1	18	2.95	3.17	10	-	6.6	6.9	5.3
Kearney city	1 995	1 910	1 408	73.7	502	3.01	2.36	85	6	2.7	0.9	7.4
Liberty township	14 311	13 667	10 504	76.9	3 163	2.81	2.29	644	39	3.0	1.8	6.7
Claycomo village (part)	1	1	-	-	1	-	1.00	-	-	-	(X)	-
Glenaire city	226	219	194	88.6	25	2.54	2.40	7	-	1.8	1.0	7.4
Kansas City city (part)	1 949	1 841	1 672	90.8	169	3.08	2.93	108	4	3.7	2.8	11.5
Liberty city	9 973	9 511	6 987	73.5	2 524	2.76	2.24	462	28	3.1	1.8	6.4
Pleasant Valley city (part)	1 242	1 190	789	66.3	401	2.58	2.23	52	5	3.1	1.0	7.0
Platte township	4 287	4 046	3 433	84.8	613	2.79	2.24	241	17	4.0	2.8	10.2
Kansas City city (part)	1 403	1 334	1 229	92.1	105	2.78	2.54	69	7	3.4	2.5	13.2
Smithville city	2 220	2 067	1 601	77.5	466	2.76	2.14	153	7	5.2	3.8	9.7
Washington township	1 692	1 637	1 456	88.9	181	2.77	2.46	55	5	2.0	1.0	9.5
Excelsior Estates village (part)	1	1	1	100.0	-	3.00	-	-	-	-	-	(X)
Excelsior Springs city (part)	757	722	600	83.1	122	2.75	2.34	35	-	3.5	1.3	12.9
Lawson city (part)	50	49	46	93.9	3	2.91	2.67	1	-	2.0	2.1	-
Clinton County	7 877	7 152	5 645	78.9	1 507	2.66	2.34	725	159	3.4	2.3	7.4
Atchison township	746	708	547	77.3	161	2.73	2.48	38	-	3.0	1.6	7.5
Gower city (part)	538	526	410	77.9	116	2.73	2.22	12	-	1.5	1.7	0.9
Clinton township	285	267	242	90.6	25	2.83	2.44	18	6	2.2	2.0	3.8
Concord township	1 247	1 153	866	75.1	287	2.58	2.22	94	6	3.5	2.5	6.5
Plattsburg city	1 002	918	664	72.3	254	2.60	2.13	84	3	4.2	2.9	7.3
Hardin township	466	434	366	84.3	68	2.57	2.40	32	3	2.7	1.6	8.1
Trimble city	199	188	146	77.7	42	2.54	1.90	11	-	3.6	2.0	8.7
Jackson township	1 169	1 013	918	90.6	95	2.71	2.13	156	98	1.2	1.0	3.1
Holt city (part)	42	39	13	33.3	26	2.38	1.42	3	-	2.5	-	3.7
Lafayette township	288	267	240	89.9	27	2.65	2.48	21	3	0.7	0.4	3.6
Lathrop township	1 233	1 130	852	75.4	278	2.75	2.27	103	23	3.0	2.2	5.4
Lathrop city	827	766	541	70.6	225	2.86	2.18	61	7	3.8	2.7	6.3
Turney village (part)	68	57	47	82.5	10	2.30	3.00	11	1	5.0	4.1	9.1
Platte township	163	144	115	79.9	29	2.50	2.62	19	6	2.0	1.7	3.3
Osborn city (part)	27	25	21	84.0	4	2.48	3.00	2	-	3.8	4.5	-
Shoal township	2 280	2 036	1 499	73.6	537	2.61	2.39	244	14	5.5	3.7	10.1
Cameron city (part)	1 920	1 701	1 198	70.4	503	2.58	2.37	219	12	6.2	4.3	10.5
Turney village (part)	6	5	4	80.0	1	2.75	6.00	1	-	16.7	20.0	-
Cole County	28 915	27 040	18 337	67.8	8 703	2.62	2.02	1 875	301	3.5	1.7	7.0
Clark township	1 538	1 347	1 195	88.7	152	2.79	2.21	191	93	2.9	1.1	15.1
Jefferson township	22 394	21 028	13 190	62.7	7 838	2.53	1.99	1 366	146	3.8	1.9	6.9
Jefferson City city (part)	16 977	15 784	9 249	58.6	6 535	2.43	1.90	1 193	128	4.4	2.2	7.4
Liberty township	1 274	1 187	1 064	89.6	123	3.02	1.87	87	38	1.2	1.0	3.1
Taos city	315	312	265	84.9	47	3.00	1.57	3	-	0.6	0.7	-
Marion township	1 458	1 370	1 079	78.8	291	2.72	2.32	88	9	2.5	1.3	6.7
Centertown town	132	117	89	76.1	28	2.24	2.07	15	-	8.6	1.1	26.3
St. Martins city	398	391	276	70.6	115	2.77	2.25	7	-	1.3	0.7	2.5
Moreau township	1 082	987	819	83.0	168	2.73	2.49	95	4	3.7	2.8	7.7
Lohman city	68	60	53	88.3	7	2.87	2.29	8	-	6.3	7.0	-
Russellville city	346	305	215	70.5	90	2.56	2.30	41	1	7.3	5.7	10.9
Osage township	1 169	1 121	990	88.3	131	3.02	2.15	48	11	1.4	1.0	4.4
Jefferson City city (part)	-	-	-	(X)	-	-	-	-	-	(X)	(X)	(X)
St. Thomas town	107	102	84	82.4	18	2.90	2.39	5	1	1.0	-	5.3
Wardsville village	347	343	278	81.0	65	3.06	1.92	4	-	0.9	0.4	3.0
Cooper County	6 676	5 932	4 396	74.1	1 536	2.52	2.30	744	56	5.5	2.6	12.9
Blackwater township	193	171	140	81.9	31	2.45	2.03	22	5	1.2	0.7	3.1
Blackwater city	96	85	71	83.5	14	2.35	2.29	11	3	1.2	-	6.7
Boonville township	3 734	3 302	2 242	67.9	1 060	2.45	2.26	432	15	6.8	2.0	15.6
Boonville city	3 041	2 667	1 711	64.2	956	2.38	2.24	374	7	7.5	2.1	15.8
Clark Fork township	234	218	172	78.9	46	2.66	3.07	16	3	3.5	1.7	9.8
Clear Creek township	184	165	135	81.8	30	2.59	3.00	19	3	2.4	2.2	3.2
Kelly township	337	288	231	80.2	57	2.39	2.18	49	3	6.2	6.9	3.4
Bunceton city	182	152	117	77.0	35	2.37	2.03	30	1	7.9	8.6	5.4
Lamine township	120	114	97	85.1	17	2.56	2.41	6	-	0.9	1.0	-
Lebanon township	144	126	108	85.7	18	2.73	2.11	18	3	2.3	2.7	-
North Moniteau township	84	73	62	84.9	11	2.47	2.64	11	3	1.4	1.6	-
Otterville township	384	342	268	78.4	74	2.77	2.31	42	4	4.7	5.0	3.9
Otterville city	226	200	152	76.0	48	2.49	2.02	26	1	6.5	6.7	5.9
Palestine township	161	145	126	86.9	19	2.52	2.63	16	3	3.3	2.3	9.5
Pilot Grove township	475	430	343	79.8	87	2.58	2.17	45	3	5.3	3.9	10.3
Pilot Grove city	317	287	223	77.7	64	2.40	2.00	30	-	6.5	5.1	11.1
Prairie Home township	252	224	184	82.1	40	2.57	2.05	28	6	2.2	2.1	2.4
Prairie Home city	118	104	76	73.1	28	2.25	1.75	14	2	3.7	3.8	3.4

Table 11. **Housing Occupancy and Tenure: 2000**—Con.

[For information on confidentiality protection, nonsampling error, and definitions, see text]

State County County Subdivision Place	Total housing units	Occupied housing units: Total	Occupied housing units: Owner occupied: Number	Occupied housing units: Owner occupied: Percent of occupied housing units	Occupied housing units: Renter occupied	Occupied housing units: Average household size: Owner-occupied units	Occupied housing units: Average household size: Renter-occupied units	Vacant housing units: Total	Vacant housing units: For seasonal, recreational, or occasional use	Vacant housing units: Vacancy rate: Available housing	Vacant housing units: Vacancy rate: Home-owner	Vacant housing units: Vacancy rate: Rental
Cooper County—Con.												
Saline township	288	258	230	89.1	28	2.67	2.57	30	5	2.6	1.7	9.7
Wooldridge village	21	18	15	83.3	3	2.47	3.33	3	1	10.0	11.8	-
South Moniteau township	86	76	58	76.3	18	2.47	2.83	10	-	6.2	3.3	14.3
Crawford County	10 850	8 858	6 788	76.6	2 070	2.57	2.40	1 992	1 041	4.0	2.5	8.5
Benton township	2 635	2 312	1 585	68.6	727	2.58	2.33	323	121	5.1	2.8	9.7
Cuba city	1 414	1 295	761	58.8	534	2.56	2.18	119	5	6.2	3.8	9.3
Leasburg village (part)	18	17	13	76.5	4	2.77	2.50	1	-	5.6	7.1	-
Boone township	2 248	2 058	1 529	74.3	529	2.66	2.42	190	56	3.2	2.0	6.5
Bourbon city	600	548	347	63.3	201	2.66	2.12	52	1	6.6	3.3	11.8
St. Cloud village	26	24	15	62.5	9	2.27	2.44	2	-	7.7	6.3	10.0
Sullivan city (part)	573	539	370	68.6	169	2.52	2.33	34	4	1.6	1.3	2.3
Courtois township	734	511	443	86.7	68	2.57	2.29	223	112	3.8	3.1	8.1
Knobview township	916	580	504	86.9	76	2.27	2.84	336	300	1.9	1.4	5.0
Liberty township	795	619	513	82.9	106	2.67	2.41	176	119	3.1	2.3	7.0
Leasburg village (part)	144	127	77	60.6	50	2.55	1.62	17	3	5.9	4.9	7.4
Meramec township	1 592	1 334	950	71.2	384	2.49	2.33	258	76	6.3	4.1	11.1
Steelville city	724	616	365	59.3	251	2.21	2.13	108	7	9.0	7.4	11.3
Oak Hill township	718	595	530	89.1	65	2.64	2.66	123	62	1.5	1.3	3.0
Osage township	634	467	405	86.7	62	2.58	2.77	167	71	2.7	2.6	3.1
Union township	578	382	329	86.1	53	2.50	2.58	196	124	4.0	2.4	13.1
Dade County	3 758	3 202	2 513	78.5	689	2.43	2.45	556	169	4.5	3.1	9.5
Cedar township	149	128	105	82.0	23	2.70	2.17	21	5	2.3	1.9	4.2
Center township	1 037	901	640	71.0	261	2.33	2.13	136	13	5.9	3.0	12.1
Greenfield city	731	623	396	63.6	227	2.24	2.06	108	9	7.3	4.1	12.4
Ernest township	57	46	36	78.3	10	2.31	3.60	11	3	6.1	5.3	9.1
Grant township	95	82	56	68.3	26	2.45	2.62	13	2	1.2	1.8	-
Lockwood township	595	523	398	76.1	125	2.38	2.53	72	5	5.6	3.4	12.0
Lockwood city	468	409	307	75.1	102	2.39	2.50	59	3	6.8	4.1	14.3
Marion township	88	80	62	77.5	18	2.45	2.83	8	2	-	-	-
North township	178	129	100	77.5	29	2.31	2.79	49	30	6.5	3.8	14.7
Arcola village	31	23	18	78.3	5	1.56	3.40	8	3	8.0	10.0	-
North Morgan township	124	90	75	83.3	15	2.24	2.40	34	25	3.2	2.6	6.3
Pilgrim township	55	53	50	94.3	3	2.54	2.67	2	-	-	-	-
Polk township	238	217	186	85.7	31	2.60	3.00	21	9	2.3	2.6	-
Rock Prairie township	417	357	311	87.1	46	2.51	2.57	60	4	5.3	4.3	11.5
Everton city	159	134	107	79.9	27	2.37	2.52	25	1	6.9	5.3	12.9
Sac township	258	182	162	89.0	20	2.32	2.20	76	58	2.7	3.0	-
Smith township	79	63	48	76.2	15	2.88	3.07	16	2	8.7	7.7	11.8
South township	91	79	63	79.7	16	2.40	2.94	12	5	1.3	1.6	-
South Morgan township	179	163	134	82.2	29	2.60	3.03	16	5	3.0	2.2	6.5
Dadeville village	103	93	76	81.7	17	2.46	2.18	10	4	2.1	1.3	5.6
Washington township	118	109	87	79.8	22	2.53	2.18	9	1	3.5	3.3	4.3
South Greenfield village	59	54	40	74.1	14	2.48	2.64	5	1	5.3	7.0	-
Dallas County	6 914	6 030	4 773	79.2	1 257	2.61	2.43	884	173	4.4	3.3	8.4
Grant township	578	479	404	84.3	75	2.60	2.63	99	11	7.4	6.0	13.8
Louisburg village	67	56	42	75.0	14	2.64	2.57	11	-	16.4	12.5	26.3
Jackson township	818	747	638	85.4	109	2.70	2.50	71	4	2.6	2.1	5.2
Jasper township	529	394	333	84.5	61	2.68	2.49	135	72	5.1	4.3	9.0
Lincoln township	443	374	284	75.9	90	2.56	2.13	69	10	7.4	5.3	13.5
Urbana city	206	173	112	64.7	61	2.52	1.90	33	2	9.4	7.4	12.9
Miller township	225	179	159	88.8	20	3.18	1.75	46	24	3.2	3.0	4.8
North Benton township	1 878	1 667	1 112	66.7	555	2.39	2.30	211	15	5.2	3.8	8.0
Buffalo city (part)	1 102	957	495	51.7	462	2.27	2.18	145	9	7.1	5.5	8.7
Sheridan township	452	421	358	85.0	63	2.78	2.76	31	4	3.0	1.4	11.3
Sherman township	241	198	183	92.4	15	2.66	2.07	43	7	2.9	2.1	11.8
South Benton township	884	807	643	79.7	164	2.67	2.62	77	3	3.9	2.7	8.4
Buffalo city (part)	265	256	175	68.4	81	2.11	2.15	9	-	1.5	1.7	1.2
Washington township	359	326	284	87.1	42	2.60	3.00	33	5	1.8	2.1	-
Wilson township	507	438	375	85.6	63	2.59	2.63	69	18	2.9	2.6	4.5
Daviess County	3 853	3 178	2 435	76.6	743	2.54	2.40	675	248	4.7	3.0	9.8
Benton township	228	196	130	66.3	66	2.39	2.67	32	11	3.0	-	8.3
Pattonsburg city (part)	82	73	44	60.3	29	2.32	2.31	9	-	3.9	-	9.4
Colfax township	255	224	177	79.0	47	2.53	2.98	31	5	4.3	1.1	14.5
Winston village	111	97	68	70.1	29	2.35	3.00	14	1	8.5	2.9	19.4
Grand River township	188	145	111	76.6	34	2.37	2.35	43	8	4.0	1.8	10.5
Jameson town	70	56	43	76.8	13	2.07	2.38	14	1	3.4	2.3	7.1
Harrison township	37	29	23	79.3	6	2.57	2.50	8	1	-	-	-
Jackson township	224	201	171	85.1	30	3.60	2.87	23	4	1.0	0.6	3.2
Lock Springs village	31	25	22	88.0	3	2.91	1.67	6	1	-	-	-
Jamesport township	435	378	285	75.4	93	2.72	2.51	57	5	5.5	3.1	12.3
Jamesport city	258	211	159	75.4	52	2.30	2.69	47	5	7.9	5.4	14.8
Jefferson township	186	161	140	87.0	21	2.49	2.76	25	9	1.2	1.4	-
Altamont village (part)	2	1	1	100.0	-	1.00	-	1	-	50.0	50.0	(X)
Liberty township	620	403	349	86.6	54	2.48	2.44	217	179	3.8	3.3	6.9
Altamont village (part)	91	82	69	84.1	13	2.75	2.08	9	1	4.7	5.5	-
Lincoln township	52	40	28	70.0	12	2.50	2.00	12	2	4.8	3.4	7.7
Gilman City city (part)	-	-	-	(X)	-	-	-	-	-	(X)	(X)	(X)
Marion township	113	94	71	75.5	23	2.41	2.39	19	4	4.1	-	14.8
Monroe township	70	56	50	89.3	6	2.26	1.83	14	1	3.4	3.8	-
Salem township	214	184	153	83.2	31	2.18	2.65	30	5	1.6	1.3	3.1
Coffey city	64	56	47	83.9	9	2.38	3.11	8	2	-	-	-
Pattonsburg city (part)	52	47	40	85.1	7	1.93	2.14	5	1	2.1	2.4	-
Sheridan township	139	124	105	84.7	19	2.57	2.53	15	5	2.4	0.9	9.5
Union township	1 032	893	603	67.5	290	2.39	2.09	139	6	8.0	6.4	11.3
Gallatin city	905	771	518	67.2	253	2.35	2.04	134	4	9.0	7.2	12.5
Washington township	60	50	39	78.0	11	2.54	3.18	10	3	-	-	-
DeKalb County	3 839	3 528	2 597	73.6	931	2.65	2.09	311	28	3.3	1.8	7.3
Adams township	277	248	210	84.7	38	2.53	2.68	29	3	2.0	2.3	-
Weatherby town	61	52	39	75.0	13	2.13	3.08	9	-	5.5	7.1	-
Camden township	701	647	493	76.2	154	2.67	2.08	54	2	4.1	3.5	6.1

Table 11. **Housing Occupancy and Tenure: 2000**—Con.

[For information on confidentiality protection, nonsampling error, and definitions, see text]

State County County Subdivision Place	Total housing units	Occupied housing units: Total	Occupied housing units: Owner occupied: Number	Occupied housing units: Owner occupied: Percent of occupied housing units	Occupied housing units: Renter occupied	Occupied housing units: Average household size: Owner-occupied units	Occupied housing units: Average household size: Renter-occupied units	Vacant housing units: Total	Vacant housing units: For seasonal, recreational, or occasional use	Vacant housing units: Vacancy rate: Available housing	Vacant housing units: Vacancy rate: Home-owner	Vacant housing units: Vacancy rate: Rental
DeKalb County—Con.												
Camden township—Con.												
Amity town	36	31	26	83.9	5	2.23	2.40	5	-	6.1	7.1	-
Maysville city	491	457	325	71.1	132	2.71	1.97	34	1	4.8	4.1	6.4
Colfax township	309	290	217	74.8	73	2.55	2.52	19	4	2.0	0.9	5.2
Osborn city (part)	168	158	119	75.3	39	2.56	2.21	10	2	3.1	1.7	7.1
Dallas township	106	99	87	87.9	12	3.02	2.58	7	-	1.0	1.1	-
Grand River township	964	883	486	55.0	397	2.60	1.83	81	6	5.5	1.0	10.4
Cameron city (part)	620	562	224	39.9	338	2.50	1.68	58	4	7.9	1.3	11.7
Grant township	133	112	97	86.6	15	2.72	3.07	21	4	5.9	4.9	11.8
Polk township	350	321	259	80.7	62	2.67	1.90	29	1	2.1	1.9	3.1
Union Star town	199	183	139	76.0	44	2.58	1.68	16	1	3.2	2.8	4.3
Sherman township	219	204	161	78.9	43	2.65	2.23	15	2	1.4	0.6	4.4
Washington township	780	724	587	81.1	137	2.68	2.36	56	6	1.8	1.0	4.9
Clarksdale city	151	142	112	78.9	30	2.73	1.50	9	1	0.7	-	3.2
Stewartsville city	308	288	215	74.7	73	2.70	2.44	20	2	1.0	0.9	1.4
Dent County	6 994	5 982	4 437	74.2	1 545	2.50	2.32	1 012	296	5.0	3.4	9.3
Current township	291	177	156	88.1	21	2.46	2.57	114	81	4.8	3.1	16.0
Franklin township	387	325	281	86.5	44	2.58	3.02	62	3	5.2	4.1	12.0
Gladden township	201	149	129	86.6	20	2.71	3.35	52	30	2.6	1.5	9.1
Linn township	65	60	48	80.0	12	2.54	2.50	5	2	-	-	-
Meramec township	126	102	89	87.3	13	2.57	2.54	24	12	1.9	2.2	-
Norman township	327	277	235	84.8	42	2.48	1.93	50	11	3.1	3.3	2.3
Osage township	215	171	146	85.4	25	2.51	2.44	44	13	3.4	1.4	13.8
Short Bend township	249	194	145	74.7	49	2.53	3.10	55	15	10.6	4.6	24.6
Sinkin township	168	141	99	70.2	42	2.69	2.69	27	4	4.7	2.9	8.7
Bunker city (part)	78	71	47	66.2	24	2.43	2.71	7	1	4.1	2.1	7.7
Spring Creek East township	2 018	1 840	1 273	69.2	567	2.51	2.29	178	21	4.3	3.2	6.7
Salem city (part)	1 207	1 092	633	58.0	459	2.33	2.21	115	8	5.4	4.2	6.9
Spring Creek West township	1 917	1 698	1 092	64.3	606	2.35	2.12	219	29	6.3	3.7	10.6
Salem city (part)	1 161	1 023	573	56.0	450	2.26	2.00	138	7	7.3	4.7	10.5
Texas township	353	286	253	88.5	33	2.70	2.88	67	37	5.3	4.9	8.3
Watkins township	677	562	491	87.4	71	2.54	2.52	115	38	4.1	3.7	6.6
Douglas County	5 919	5 201	4 109	79.0	1 092	2.51	2.41	718	144	3.7	2.8	6.8
Benton township	2 012	1 830	1 260	68.9	570	2.32	2.22	182	25	4.1	2.5	7.5
Ava city	1 493	1 350	850	63.0	500	2.25	2.13	143	16	4.8	3.0	7.7
Boone township	250	211	177	83.9	34	2.59	2.62	39	13	2.3	1.7	5.6
Brown township	112	94	79	84.0	15	2.59	2.07	18	6	2.1	2.5	-
Brush Creek township	159	138	119	86.2	19	2.47	2.79	21	3	4.2	2.5	13.6
Bryan township	146	122	109	89.3	13	2.69	2.77	24	7	5.4	5.2	7.1
Buchanan township	118	105	90	85.7	15	2.83	3.07	13	3	3.7	3.2	6.3
Campbell township	185	162	140	86.4	22	2.51	3.14	23	7	3.6	3.4	4.3
Cass township	142	126	112	88.9	14	2.80	2.57	16	5	3.8	2.6	12.5
Champion township	124	107	84	78.5	23	2.65	2.78	17	3	4.5	5.6	-
Clay township	119	104	94	90.4	10	2.61	3.00	15	5	4.6	5.1	-
Clinton township	106	94	73	77.7	21	2.25	2.48	12	4	6.0	6.4	4.5
Findley township	269	218	184	84.4	34	2.45	2.82	51	6	2.7	2.1	5.6
Jackson township	115	95	81	85.3	14	2.14	2.86	20	2	2.1	1.2	6.7
Lincoln township	177	155	138	89.0	17	2.56	1.88	22	3	0.6	0.7	-
McKinley township	101	92	74	80.4	18	2.91	2.39	9	4	3.2	2.6	5.3
McMurtrey township	189	152	131	86.2	21	2.58	2.76	37	10	3.2	3.0	4.5
Miller township	267	235	192	81.7	43	2.47	2.40	32	9	5.2	3.5	12.2
Richland township	142	115	97	84.3	18	2.66	2.22	27	8	0.9	-	5.3
Spencer township	169	138	118	85.5	20	2.78	2.30	31	4	6.1	4.8	13.0
Spring Creek township	291	263	221	84.0	42	2.92	2.88	28	6	2.2	2.2	2.3
Walls township	262	228	206	90.4	22	2.47	2.27	34	4	3.8	2.8	12.0
Washington township	309	279	229	82.1	50	2.62	2.64	30	5	2.1	2.1	2.0
Wood township	155	138	101	73.2	37	2.63	2.65	17	2	6.1	5.6	7.5
Dunklin County	14 682	13 411	8 855	66.0	4 556	2.40	2.46	1 271	63	4.8	2.2	9.4
Buffalo township	687	628	453	72.1	175	2.35	2.38	59	1	4.8	3.6	7.9
Arbyrd city (part)	2	2	2	100.0	-	3.00	-	-	-	-	-	(X)
Cardwell city	387	345	233	67.5	112	2.27	2.33	42	1	6.5	4.9	9.7
Clay township	746	693	513	74.0	180	2.45	2.45	53	3	2.9	1.9	5.8
Hornersville city	324	296	196	66.2	100	2.33	2.29	28	-	4.8	4.4	5.7
Rives town	39	38	26	68.4	12	2.15	2.67	1	-	-	-	-
Cotton Hill township	2 779	2 535	1 615	63.7	920	2.41	2.45	244	10	4.8	2.7	8.4
Malden city	2 101	1 914	1 127	58.9	787	2.38	2.46	187	8	5.3	2.9	8.6
Freeborn township	835	744	461	62.0	283	2.36	2.65	91	6	7.2	2.1	14.5
Clarkton city	598	537	305	56.8	232	2.28	2.73	61	3	8.0	2.9	14.1
Holcomb township	692	612	449	73.4	163	2.49	2.66	80	3	3.0	0.7	8.9
Holcomb city	302	280	205	73.2	75	2.45	2.57	22	1	2.8	1.0	7.4
Independence township	5 683	5 277	3 287	62.3	1 990	2.38	2.48	406	17	4.3	1.9	8.0
Kennett city	4 875	4 540	2 728	60.1	1 812	2.34	2.48	335	14	4.2	1.9	7.5
Salem township	1 361	1 211	850	70.2	361	2.28	2.42	150	10	6.2	2.5	13.8
Arbyrd city (part)	255	228	163	71.5	65	2.25	2.40	27	2	4.2	1.8	9.7
Senath city	783	688	460	66.9	228	2.24	2.30	95	7	8.0	3.0	16.8
Union township	1 899	1 711	1 227	71.7	484	2.49	2.25	188	13	5.3	2.2	12.3
Campbell city	966	853	535	62.7	318	2.24	2.15	113	5	7.3	3.1	13.6
Franklin County	38 295	34 945	27 275	78.1	7 670	2.74	2.34	3 350	1 172	3.3	1.7	8.8
Boeuf township	863	776	672	86.6	104	2.76	2.77	87	27	3.2	2.3	8.8
Berger city	100	85	73	85.9	12	2.29	3.25	15	1	6.6	3.9	20.0
Boles township	6 893	6 361	4 851	76.3	1 510	2.74	2.50	532	89	4.3	1.7	11.6
Gray Summit CDP	1 032	953	815	85.5	138	2.77	2.79	79	2	4.5	1.5	19.3
Pacific city (part)	2 339	2 164	1 293	59.8	871	2.59	2.32	175	7	5.1	1.9	9.5
Villa Ridge CDP (part)	885	832	658	79.1	174	2.71	3.19	53	1	4.1	2.1	11.2
Boone township	2 306	1 991	1 717	86.2	274	2.64	2.45	315	171	3.3	2.2	9.9
Gerald city	510	474	351	74.1	123	2.50	2.37	36	4	4.4	2.2	10.2
Leslie village	49	35	26	74.3	9	2.42	2.67	14	4	10.3	10.3	10.0
Calvey township	2 152	1 872	1 625	86.8	247	2.80	2.78	280	156	1.9	1.0	7.5
Central township	5 591	4 936	3 750	76.0	1 186	2.72	2.35	655	343	3.4	1.6	8.5
Parkway village	127	111	85	76.6	26	2.51	2.58	16	-	5.9	2.3	16.1
St. Clair city	1 900	1 765	1 080	61.2	685	2.64	2.13	135	7	4.7	2.2	8.5

Table 11. **Housing Occupancy and Tenure: 2000**—Con.

[For information on confidentiality protection, nonsampling error, and definitions, see text]

State County County Subdivision Place	Total housing units	Occupied housing units: Total	Occupied housing units: Owner occupied: Number	Occupied housing units: Owner occupied: Percent of occupied housing units	Occupied housing units: Renter occupied	Occupied housing units: Average household size: Owner-occupied units	Occupied housing units: Average household size: Renter-occupied units	Vacant housing units: Total	Vacant housing units: For seasonal, recreational, or occasional use	Vacant housing units: Vacancy rate: Available housing	Vacant housing units: Vacancy rate: Home-owner	Vacant housing units: Vacancy rate: Rental
Franklin County—Con.												
Lyon township	1 619	1 416	1 290	91.1	126	2.80	2.63	203	101	2.5	2.1	7.4
Meramec township	3 567	3 255	2 318	71.2	937	2.61	2.35	312	86	4.7	2.1	10.4
Miramiguoa Park village	63	47	46	97.9	1	2.74	1.00	16	9	13.0	8.0	75.0
Oak Grove village	162	142	99	69.7	43	2.74	2.58	20	-	7.8	4.8	14.0
Sullivan city (part)	2 202	2 046	1 263	61.7	783	2.45	2.29	156	9	5.3	2.1	10.0
New Haven township	778	707	509	72.0	198	2.73	2.05	71	4	7.1	3.6	15.0
New Haven city	778	707	509	72.0	198	2.73	2.05	71	4	7.1	3.6	15.0
Prairie township	1 542	1 367	1 209	88.4	158	2.88	2.73	175	91	1.3	0.9	4.2
St. Johns township	1 755	1 698	1 430	84.2	268	3.05	2.12	57	7	1.5	0.5	6.3
Union township	5 664	5 308	4 234	79.8	1 074	2.79	2.38	356	63	2.4	1.1	7.3
Union city	3 133	2 940	2 086	71.0	854	2.66	2.32	193	4	3.3	1.5	7.5
Villa Ridge CDP (part)	43	37	34	91.9	3	2.21	1.00	6	-	-	-	-
Washington township	5 565	5 258	3 670	69.8	1 588	2.64	2.06	307	34	3.5	2.2	6.6
Washington city	5 565	5 258	3 670	69.8	1 588	2.64	2.06	307	34	3.5	2.2	6.6
Gasconade County	7 813	6 171	4 962	80.4	1 209	2.48	2.24	1 642	1 076	3.8	2.3	9.6
Boeuf township	509	388	357	92.0	31	2.73	2.61	121	84	1.3	1.4	-
Boulware township	598	307	278	90.6	29	2.31	2.31	291	275	1.6	1.1	6.5
Bourbois township	257	180	157	87.2	23	2.54	2.65	77	52	3.2	3.1	4.2
Brush Creek township	370	301	251	83.4	50	2.63	2.74	69	42	1.6	1.6	2.0
Canaan township	2 296	2 041	1 565	76.7	476	2.48	2.29	255	61	4.6	1.9	12.5
Owensville city (part)	1 201	1 058	713	67.4	345	2.33	2.23	143	8	6.0	2.7	12.0
Rosebud city	165	155	122	78.7	33	2.38	2.24	10	2	3.1	3.2	2.9
Clay township	769	643	524	81.5	119	2.52	2.32	126	42	4.5	3.3	9.2
Bland city (part)	299	247	171	69.2	76	2.33	2.11	52	5	8.9	7.6	11.6
Owensville city (part)	1	1	1	100.0	-	2.00	-	-	-	-	-	(X)
Richland township	779	399	349	87.5	50	2.34	2.72	380	338	7.4	6.7	12.3
Gasconade city	141	105	90	85.7	15	2.47	3.00	36	26	7.1	4.3	21.1
Morrison city	63	52	41	78.8	11	2.24	2.82	11	1	11.9	8.9	21.4
Roark township	1 886	1 650	1 240	75.2	410	2.42	1.97	236	104	3.6	1.9	8.3
Hermann city	1 285	1 149	801	69.7	348	2.34	1.89	136	32	4.5	2.3	9.1
Third Creek township	349	262	241	92.0	21	2.63	2.52	87	78	0.8	0.8	-
Gentry County	3 214	2 747	2 073	75.5	674	2.52	2.14	467	61	5.1	4.0	8.3
Athens township	1 139	1 020	736	72.2	284	2.41	1.82	119	14	3.6	2.1	7.2
Albany city	948	858	594	69.2	264	2.36	1.77	90	4	3.8	2.1	7.4
Bogle township	110	88	76	86.4	12	2.68	3.08	22	1	3.3	3.8	-
Gentry village	44	34	30	88.2	4	3.07	2.25	10	-	-	-	-
Cooper township	810	700	553	79.0	147	2.61	2.17	110	3	5.7	4.7	9.3
Darlington village	55	41	38	92.7	3	2.82	2.00	14	-	10.9	11.6	-
Stanberry city	589	508	387	76.2	121	2.42	2.03	81	1	6.4	5.1	10.4
Howard township	59	44	33	75.0	11	2.27	2.91	15	9	4.3	2.9	8.3
Huggins township	63	51	40	78.4	11	2.30	2.55	12	1	3.8	4.8	-
Jackson township	654	561	406	72.4	155	2.56	2.37	93	14	6.7	4.7	11.4
King City city	485	418	283	67.7	135	2.49	2.23	67	5	7.7	5.4	12.3
Miller township	282	206	166	80.6	40	2.49	2.83	76	14	9.3	9.8	7.0
McFall city	85	57	43	75.4	14	2.28	2.64	28	3	16.2	15.7	17.6
Wilson township	97	77	63	81.8	14	2.83	1.86	20	5	-	-	-
Greene County	104 517	97 859	62 225	63.6	35 634	2.46	2.12	6 658	367	4.1	2.3	7.2
Boone No. 1 township	546	510	353	69.2	157	2.54	2.32	36	1	4.3	4.9	3.1
Ash Grove city (part)	354	330	198	60.0	132	2.50	2.25	24	1	4.9	6.6	2.2
Boone No. 2 township	399	361	263	72.9	98	2.65	2.51	38	2	5.7	5.7	5.8
Ash Grove city (part)	272	247	169	68.4	78	2.60	2.55	25	-	6.1	6.1	6.0
Brookline township	714	648	584	90.1	64	2.54	2.44	66	1	6.0	1.8	31.9
Brookline village (part)	130	114	99	86.8	15	2.29	2.93	16	-	5.8	5.7	6.3
Republic city (part)	5	5	5	100.0	-	2.40	-	-	-	-	-	(X)
Campbell No. 1 township	925	898	849	94.5	49	2.73	1.96	27	4	1.8	1.5	5.8
Campbell No. 2 township	4 045	3 758	2 947	78.4	811	2.54	2.55	287	6	5.5	3.7	11.7
Battlefield city (part)	1	1	1	100.0	-	2.00	-	-	-	-	-	(X)
Brookline village (part)	13	13	13	100.0	-	2.62	-	-	-	-	-	(X)
Cass township	416	402	355	88.3	47	2.74	2.64	14	2	1.2	1.1	2.1
Center No. 1 township	910	880	791	89.9	89	2.76	2.67	30	1	1.7	1.7	1.1
Brookline village (part)	12	12	11	91.7	1	1.73	2.00	-	-	-	-	-
Center No. 2 township	121	118	101	85.6	17	2.71	2.88	3	-	0.8	-	5.6
Center No. 3 township	566	535	441	82.4	94	2.61	2.66	31	1	1.7	1.6	2.1
Clay township	3 507	3 376	3 118	92.4	258	2.78	2.28	131	15	2.2	1.9	5.8
Springfield city (part)	3	3	2	66.7	1	1.00	1.00	-	-	-	-	-
East Republic township	2 682	2 561	2 063	80.6	498	2.66	2.55	121	6	3.3	2.8	5.3
Republic city (part)	2 339	2 244	1 781	79.4	463	2.69	2.56	95	6	3.0	2.9	3.3
Franklin No. 1 township	576	555	487	87.7	68	2.63	2.24	21	5	1.6	1.4	2.9
Franklin No. 2 township	1 065	1 026	920	89.7	106	2.66	2.75	39	-	2.2	1.5	7.8
Jackson No. 1 township	999	948	780	82.3	168	2.73	2.59	51	6	2.3	1.5	5.6
Fair Grove city	421	405	314	77.5	91	2.78	2.57	16	-	2.4	1.6	5.2
Jackson No. 2 township	1 468	1 386	1 070	77.2	316	2.64	2.42	82	6	3.4	1.7	8.7
Strafford city	720	683	480	70.3	203	2.75	2.32	37	-	4.5	2.4	9.0
Murray township	1 674	1 581	1 277	80.8	304	2.85	2.40	93	3	3.1	2.7	4.7
Willard city (part)	1 223	1 151	881	76.5	270	2.87	2.39	72	2	3.4	3.0	4.9
North Campbell No. 1 township	1 180	1 125	973	86.5	152	2.64	2.56	55	7	2.3	1.0	10.1
Springfield city (part)	3	3	3	100.0	-	1.33	-	-	-	-	-	(X)
North Campbell No. 2 township	778	723	603	83.4	120	2.40	2.34	55	4	3.7	1.1	14.9
Springfield city (part)	-	-	-	(X)	-	-	-	-	-	(X)	(X)	(X)
North Campbell No. 3 township	512	469	404	86.1	65	2.87	3.15	43	-	4.7	1.7	19.8
Pond Creek township	536	516	453	87.8	63	2.74	2.78	20	3	1.0	0.7	3.1
Robberson No. 1 township	743	698	601	86.1	97	2.56	2.46	45	6	3.2	1.5	12.6
Robberson No. 2 township	930	895	763	85.3	132	2.66	2.34	35	-	1.3	1.3	1.5
Willard city (part)	3	3	3	100.0	-	2.00	-	-	-	-	-	(X)
Springfield township	69 642	64 683	34 701	53.6	29 982	2.27	2.06	4 959	256	4.7	2.5	7.1
Springfield city (part)	69 642	64 683	34 701	53.6	29 982	2.27	2.06	4 959	256	4.7	2.5	7.1
Taylor township	944	901	770	85.5	131	2.61	2.63	43	8	2.0	1.0	7.1
Walnut Grove township	576	537	440	81.9	97	2.62	2.48	39	4	3.9	2.9	8.5
Walnut Grove city	290	264	196	74.2	68	2.38	2.40	26	2	6.4	4.4	11.7
Washington township	930	895	790	88.3	105	2.55	2.29	35	4	1.2	1.0	2.8
Rogersville city (part)	12	12	9	75.0	3	2.00	3.67	-	-	-	-	-
West Republic township	1 156	1 094	768	70.2	326	2.65	2.47	62	3	3.2	2.0	5.8

Table 11. **Housing Occupancy and Tenure: 2000**—Con.

[For information on confidentiality protection, nonsampling error, and definitions, see text]

State County County Subdivision Place	Total housing units	Occupied housing units: Total	Occupied housing units: Owner occupied: Number	Occupied housing units: Owner occupied: Percent of occupied housing units	Occupied housing units: Renter occupied	Occupied housing units: Average household size: Owner-occupied units	Occupied housing units: Average household size: Renter-occupied units	Vacant housing units: Total	Vacant housing units: For seasonal, recreational, or occasional use	Vacant housing units: Vacancy rate: Available housing	Vacant housing units: Vacancy rate: Home-owner	Vacant housing units: Vacancy rate: Rental
Greene County—Con.												
West Republic township—Con.												
Republic city (part)	954	899	602	67.0	297	2.60	2.39	55	3	3.7	2.4	6.3
Wilson township	5 977	5 780	4 560	78.9	1 220	2.84	2.36	197	13	2.4	1.4	5.6
Battlefield city (part)	884	856	728	85.0	128	2.79	2.75	28	5	1.2	1.2	0.8
Springfield city (part)	-	-	-	(X)	-	-	-	-	-	(X)	(X)	(X)
Grundy County	5 102	4 382	3 148	71.8	1 234	2.37	2.12	720	164	5.0	2.6	10.6
Franklin township	232	208	152	73.1	56	2.47	2.05	24	2	2.3	1.9	3.4
Spickard city	162	142	98	69.0	44	2.31	2.02	20	1	3.4	3.0	4.3
Harrison township	60	53	38	71.7	15	2.34	2.80	7	-	-	-	-
Jackson township	68	61	49	80.3	12	2.27	3.50	7	-	3.2	-	14.3
Jefferson township	151	131	110	84.0	21	3.45	2.86	20	4	1.5	0.9	4.5
Liberty township	233	200	152	76.0	48	2.34	2.10	33	8	6.5	4.4	12.7
Galt city	149	122	86	70.5	36	2.31	2.11	27	5	9.6	6.5	16.3
Lincoln township	211	183	154	84.2	29	2.51	2.34	28	1	0.5	-	3.3
Tindall town	36	29	25	86.2	4	2.24	2.25	7	-	-	-	-
Madison township	398	263	229	87.1	34	2.24	2.59	135	106	0.8	0.9	-
Marion township	116	105	92	87.6	13	2.52	3.85	11	3	-	-	-
Myers township	61	60	47	78.3	13	2.53	3.00	1	1	-	-	-
Taylor township	77	67	56	83.6	11	2.38	2.36	10	3	1.5	1.8	-
Brimson village	36	29	27	93.1	2	2.19	2.00	7	-	3.3	3.6	-
Trenton township	3 234	2 830	1 904	67.3	926	2.30	2.01	404	33	6.3	3.2	12.2
Trenton city	3 059	2 673	1 772	66.3	901	2.29	2.01	386	33	6.5	3.2	12.4
Washington township	42	33	26	78.8	7	2.38	2.71	9	-	2.9	-	12.5
Wilson township	219	188	139	73.9	49	2.37	2.10	31	3	5.1	4.8	5.8
Laredo city	138	113	81	71.7	32	2.31	1.97	25	2	6.6	5.8	8.6
Harrison County	4 316	3 658	2 735	74.8	923	2.44	2.12	658	109	4.6	3.0	9.0
Adams township	74	61	46	75.4	15	2.35	2.87	13	4	6.2	4.2	11.8
Bethany township	1 663	1 481	1 008	68.1	473	2.31	1.91	182	18	4.8	1.9	10.2
Bethany city	1 506	1 344	888	66.1	456	2.28	1.89	162	15	5.0	1.8	10.6
Butler township	59	48	39	81.3	9	2.62	2.78	11	5	-	-	-
Clay township	51	42	28	66.7	14	1.93	2.43	9	1	-	-	-
Colfax township	234	206	169	82.0	37	2.53	2.38	28	3	2.4	2.3	2.6
Blythedale village	111	100	80	80.0	20	2.40	2.05	11	2	3.8	3.6	4.8
Eagleville town (part)	7	7	3	42.9	4	2.33	3.75	-	-	-	-	-
Cypress township	64	55	41	74.5	14	2.83	2.64	9	2	-	-	-
Dallas township	80	64	49	76.6	15	2.73	2.27	16	5	3.0	2.0	6.3
Fox Creek township	53	39	30	76.9	9	2.70	1.67	14	7	2.5	3.2	-
Grant township	251	213	157	73.7	56	2.57	2.14	38	4	3.2	2.5	5.1
Ridgeway city (part)	181	154	113	73.4	41	2.63	2.05	27	2	3.1	1.7	6.8
Hamilton township	59	46	37	80.4	9	2.89	2.89	13	3	2.1	-	10.0
Jefferson township	95	88	74	84.1	14	2.76	2.07	7	2	-	-	-
Lincoln township	78	57	43	75.4	14	2.88	2.79	21	8	3.4	2.3	6.7
Madison township	288	230	189	82.2	41	2.42	1.61	58	9	6.9	6.4	8.9
Cainsville city	216	168	137	81.5	31	2.36	1.48	48	7	8.7	8.1	11.4
Marion township	236	201	154	76.6	47	2.31	2.47	35	3	6.1	1.9	17.5
Eagleville town (part)	56	50	27	54.0	23	2.19	1.87	6	-	9.1	-	17.9
Ridgeway city (part)	80	67	57	85.1	10	2.11	2.90	13	1	8.2	3.4	28.6
Sherman township	68	61	46	75.4	15	2.80	3.07	7	1	1.6	2.1	-
Sugar Creek township	314	221	189	85.5	32	2.45	2.38	93	17	10.5	10.0	13.5
Gilman City city (part)	207	158	138	87.3	20	2.47	1.95	49	2	11.2	10.4	16.7
Trail Creek township	131	105	87	82.9	18	2.59	2.72	26	6	3.7	2.2	10.0
Mount Moriah town	67	55	44	80.0	11	2.50	3.00	12	3	5.2	4.3	8.3
Union township	190	175	153	87.4	22	2.27	2.64	15	2	1.1	1.3	-
Eagleville town (part)	92	86	72	83.7	14	2.22	2.64	6	-	2.3	2.7	-
Washington township	62	44	33	75.0	11	2.30	2.82	18	3	2.2	-	8.3
White Oak township	266	221	163	73.8	58	2.56	2.10	45	6	6.4	5.2	9.4
New Hampton city	170	142	107	75.4	35	2.63	1.94	28	3	6.6	5.3	10.3
Henry County	10 261	9 133	6 657	72.9	2 476	2.43	2.20	1 128	311	4.3	2.6	8.8
Bear Creek township	80	75	62	82.7	13	2.26	2.92	5	-	-	-	-
Bethlehem township	263	243	218	89.7	25	2.61	2.20	20	7	2.4	1.8	7.4
Big Creek township	140	114	91	79.8	23	2.63	2.87	26	14	1.7	1.1	4.2
Bogard township	271	242	202	83.5	40	2.67	2.90	29	8	2.4	2.4	2.4
Blairstown city	69	56	50	89.3	6	2.46	3.00	13	1	5.1	5.7	-
Urich city (part)	1	1	-	-	1	-	2.00	-	-	-	(X)	-
Clinton township	4 078	3 748	2 449	65.3	1 299	2.38	2.12	330	22	5.3	3.0	9.4
Clinton city (part)	3 935	3 616	2 327	64.4	1 289	2.37	2.12	319	22	5.5	3.1	9.5
Davis township	102	92	71	77.2	21	2.46	2.67	10	3	-	-	-
La Due village	18	15	14	93.3	1	2.57	3.00	3	1	-	-	-
Deepwater township	321	287	221	77.0	66	2.33	1.67	34	6	2.4	0.5	8.3
Montrose city	219	199	149	74.9	50	2.26	1.60	20	3	3.4	0.7	10.7
Deer Creek township	140	128	113	88.3	15	2.54	2.67	12	1	0.8	0.9	-
Fairview township	424	366	281	76.8	85	2.36	2.45	58	17	5.7	5.4	6.6
Deepwater city	248	212	152	71.7	60	2.39	2.38	36	12	4.9	5.0	4.8
Fields Creek township	659	605	391	64.6	214	2.47	1.88	54	2	6.3	1.0	14.7
Clinton city (part)	407	362	172	47.5	190	2.26	1.84	45	1	10.0	1.7	16.3
Honey Creek township	86	78	59	75.6	19	2.46	2.58	8	2	1.3	1.7	-
Hartwell village	5	5	5	100.0	-	3.20	-	-	-	-	-	(X)
Leesville township	525	406	349	86.0	57	2.34	2.49	119	89	2.6	1.4	9.5
Tightwad village	33	28	25	89.3	3	2.32	1.67	5	4	3.4	3.8	-
Osage township	479	337	297	88.1	40	2.24	2.68	142	105	4.3	3.6	9.1
Brownington town	68	45	42	93.3	3	2.62	3.00	23	8	2.2	2.3	-
Shawnee township	167	158	133	84.2	25	2.68	2.56	9	-	1.3	1.5	-
Springfield township	119	105	91	86.7	14	2.46	2.29	14	4	1.9	-	12.5
Tebo township	377	327	274	83.8	53	2.71	2.08	50	9	4.9	1.8	18.5
Calhoun city	211	189	149	78.8	40	2.80	1.85	22	1	5.5	0.7	20.0
Walker township	98	83	69	83.1	14	2.42	3.50	15	5	4.6	2.8	12.5
White Oak township	354	317	241	76.0	76	2.44	2.05	37	12	2.2	2.0	2.6
Urich city (part)	241	218	154	70.6	64	2.41	1.97	23	7	2.2	2.5	1.5
Windsor township	1 578	1 422	1 045	73.5	377	2.44	2.38	156	5	4.0	3.3	6.0
Windsor city (part)	1 381	1 244	896	72.0	348	2.37	2.36	137	2	4.2	3.7	5.7

Table 11. **Housing Occupancy and Tenure: 2000**—Con.

[For information on confidentiality protection, nonsampling error, and definitions, see text]

State County County Subdivision Place	Total housing units	Occupied housing units: Total	Occupied housing units: Owner occupied: Number	Occupied housing units: Owner occupied: Percent of occupied housing units	Occupied housing units: Renter occupied	Occupied housing units: Average household size: Owner-occupied units	Occupied housing units: Average household size: Renter-occupied units	Vacant housing units: Total	Vacant housing units: For seasonal, recreational, or occasional use	Vacant housing units: Vacancy rate: Available housing	Vacant housing units: Vacancy rate: Home-owner	Vacant housing units: Vacancy rate: Rental
Hickory County	6 184	3 911	3 304	84.5	607	2.25	2.28	2 273	1 580	6.1	5.4	9.9
Center township	514	351	315	89.7	36	2.21	1.92	163	91	4.6	4.5	5.3
Cross Timbers township	304	209	165	78.9	44	2.20	1.93	95	41	5.4	4.6	8.3
Cross Timbers city	114	90	60	66.7	30	2.02	2.13	24	4	7.2	6.3	9.1
Green township	2 030	1 042	913	87.6	129	2.19	2.33	988	743	8.2	8.0	9.8
Hermitage township	725	465	387	83.2	78	2.10	2.31	260	198	7.6	4.9	18.8
Hermitage city	208	174	120	69.0	54	2.29	2.28	34	6	11.7	8.4	18.2
Jordan township	95	75	70	93.3	5	2.81	2.60	20	10	3.8	4.1	-
Montgomery township	160	112	93	83.0	19	2.53	2.11	48	27	4.3	2.1	13.6
Stark township	380	317	271	85.5	46	2.52	3.07	63	16	5.1	4.2	9.8
Preston town	67	50	35	70.0	15	2.17	2.47	17	4	13.8	12.5	16.7
Tyler township	967	540	495	91.7	45	2.11	2.04	427	349	5.6	5.2	10.0
Weaubleau township	451	392	292	74.5	100	2.48	2.54	59	18	4.6	3.9	6.5
Weaubleau city	257	220	152	69.1	68	2.36	2.34	37	8	7.6	6.7	9.3
Wheatland township	558	408	303	74.3	105	2.30	2.01	150	87	4.7	3.5	7.9
Wheatland city	226	192	119	62.0	73	2.11	1.88	34	6	3.0	2.5	3.9
Holt County	2 931	2 237	1 666	74.5	571	2.40	2.19	694	391	4.5	2.8	9.1
Benton township	793	682	462	67.7	220	2.24	1.98	111	22	5.3	3.3	9.1
Mound City city	627	547	359	65.6	188	2.23	1.86	80	10	5.4	3.2	9.2
Bigelow township	284	85	68	80.0	17	2.34	2.94	199	188	3.4	4.2	-
Bigelow village	26	16	13	81.3	3	1.92	4.33	10	4	5.9	7.1	-
Big Lake village (part)	205	28	27	96.4	1	2.19	4.00	177	175	3.4	3.6	-
Clay township	270	225	161	71.6	64	2.37	2.50	45	1	5.1	3.6	8.6
Maitland city	173	143	110	76.9	33	2.41	2.33	30	1	4.0	1.8	10.8
Forbes township	96	74	65	87.8	9	2.37	3.56	22	13	-	-	-
Forest township	179	168	133	79.2	35	2.55	2.17	11	1	2.9	0.7	10.3
Forest City city (part)	147	138	109	79.0	29	2.61	1.76	9	-	3.5	0.9	12.1
Hickory township	115	95	66	69.5	29	2.33	2.34	20	2	4.0	2.9	6.5
Lewis township	492	434	338	77.9	96	2.59	2.11	58	8	5.0	3.4	10.3
Forest City city (part)	1	1	1	100.0	-	2.00	-	-	-	-	-	(X)
Oregon city	395	348	266	76.4	82	2.64	2.13	47	6	4.9	4.0	7.9
Liberty township	104	88	60	68.2	28	2.27	2.57	16	-	6.4	4.8	9.7
Lincoln township	40	32	25	78.1	7	2.20	2.57	8	1	-	-	-
Corning town	14	10	9	90.0	1	1.89	4.00	4	-	-	-	-
Minton township	229	73	69	94.5	4	2.35	2.00	156	146	2.7	2.8	-
Big Lake village (part)	171	32	32	100.0	-	2.00	-	139	137	5.9	5.9	(X)
Fortescue town	23	18	17	94.4	1	2.94	1.00	5	-	-	-	-
Nodaway township	83	70	54	77.1	16	2.39	2.44	13	2	1.4	1.8	-
Union township	246	211	165	78.2	46	2.53	2.00	35	7	5.0	1.2	16.4
Craig city	154	131	101	77.1	30	2.52	1.80	23	2	6.4	1.0	21.1
Howard County	4 346	3 836	2 887	75.3	949	2.54	2.19	510	89	5.4	2.7	12.9
Bonne Femme township	232	193	179	92.7	14	2.59	2.29	39	22	1.5	1.6	-
Boonslick township	215	188	152	80.9	36	2.62	3.19	27	3	4.1	3.2	7.7
Burton township	85	68	55	80.9	13	2.56	2.15	17	12	-	-	-
Chariton township	744	663	509	76.8	154	2.60	2.08	81	3	6.6	3.0	16.8
Glasgow city (part)	550	484	353	72.9	131	2.59	2.05	66	2	8.3	3.6	19.1
Franklin township	819	755	548	72.6	207	2.58	2.10	64	7	5.0	3.5	8.8
Franklin city	53	47	36	76.6	11	2.53	1.91	6	-	7.8	7.7	8.3
New Franklin city	517	483	327	67.7	156	2.45	2.03	34	2	4.7	3.0	8.2
Moniteau township	364	324	267	82.4	57	2.65	2.54	40	14	3.9	2.2	10.9
Prairie township	341	293	251	85.7	42	2.69	2.60	48	14	5.2	2.7	17.6
Armstrong city	142	115	93	80.9	22	2.41	2.86	27	6	8.7	5.1	21.4
Richmond township	1 546	1 352	926	68.5	426	2.40	2.09	194	14	6.4	2.4	14.1
Fayette city	1 133	976	616	63.1	360	2.24	2.08	157	6	7.5	2.7	14.7
Howell County	16 340	14 762	10 861	73.6	3 901	2.52	2.34	1 578	114	5.3	2.3	12.9
Benton township	830	751	635	84.6	116	2.61	2.81	79	9	2.8	1.9	7.9
Chapel township	253	217	189	87.1	28	2.70	2.54	36	3	1.8	1.6	3.4
Dry Creek township	700	632	514	81.3	118	2.59	2.74	68	5	4.8	2.7	13.2
West Plains city (part)	34	31	30	96.8	1	2.70	1.00	3	-	-	-	-
Goldsberry township	1 765	1 581	1 088	68.8	493	2.35	2.21	184	18	6.4	2.9	13.5
Mountain View city	1 176	1 051	647	61.6	404	2.30	2.13	125	10	7.8	3.0	14.6
Howell township	8 085	7 303	5 013	68.6	2 290	2.45	2.30	782	24	6.4	2.5	14.0
Brandsville city	70	65	57	87.7	8	2.63	3.00	5	1	3.0	1.7	11.1
West Plains city (part)	5 038	4 487	2 740	61.1	1 747	2.29	2.27	551	9	7.8	3.1	14.4
Hutton Valley township	411	366	315	86.1	51	2.66	2.96	45	8	2.9	1.6	10.5
Myatt township	263	245	209	85.3	36	2.64	2.39	18	1	3.5	2.8	7.7
Siloam Springs township	219	202	177	87.6	25	2.91	2.76	17	2	2.4	1.1	10.7
Sisson township	550	495	431	87.1	64	2.71	2.55	55	12	2.0	0.5	11.1
South Fork township	398	377	315	83.6	62	2.74	2.84	21	4	2.3	1.9	4.6
Spring Creek township	740	684	575	84.1	109	2.78	2.51	56	6	2.6	1.7	6.8
Willow Springs township	2 126	1 909	1 400	73.3	509	2.50	2.24	217	22	4.8	2.1	11.5
Willow Springs city	1 033	913	562	61.6	351	2.33	2.02	120	4	7.0	3.4	12.3
Iron County	4 907	4 197	3 184	75.9	1 013	2.49	2.35	710	232	4.5	4.0	6.2
Arcadia township	2 549	2 199	1 564	71.1	635	2.51	2.31	350	108	5.3	4.3	7.6
Arcadia city	298	266	160	60.2	106	2.29	1.90	32	3	6.3	5.3	7.8
Ironton city	683	615	405	65.9	210	2.35	2.21	68	8	5.7	6.3	4.5
Pilot Knob city	326	283	158	55.8	125	2.41	2.38	43	2	5.0	2.5	8.1
Dent township	601	540	416	77.0	124	2.54	2.59	61	17	3.4	2.8	5.3
Viburnum city	325	302	222	73.5	80	2.61	2.56	23	1	4.7	4.3	5.9
Iron township	547	481	406	84.4	75	2.41	2.53	66	16	3.0	2.4	6.3
Kaolin township	166	128	112	87.5	16	2.52	1.94	38	26	3.0	3.4	-
Liberty township	247	186	168	90.3	18	2.51	2.11	61	21	5.6	6.1	-
Union township	797	663	518	78.1	145	2.46	2.28	134	44	3.9	4.4	2.0
Annapolis city	161	136	85	62.5	51	2.19	2.04	25	5	6.8	7.6	5.6
Des Arc village	85	74	50	67.6	24	2.52	2.54	11	1	3.9	5.7	-
Jackson County	288 231	266 294	167 461	62.9	98 833	2.58	2.14	21 937	834	4.4	1.7	8.8
Blue township	70 707	65 344	42 708	65.4	22 636	2.49	2.31	5 363	196	4.4	1.7	9.0
Independence city (part)	48 948	46 199	31 025	67.2	15 174	2.46	2.14	2 749	122	3.5	1.5	7.2
Kansas City city (part)	17 833	15 442	8 925	57.8	6 517	2.56	2.68	2 391	52	7.3	2.5	13.2
River Bend village	5	5	3	60.0	2	2.00	2.00	-	-	-	-	-
Sugar Creek city (part)	1 753	1 633	1 092	66.9	541	2.41	2.24	120	9	3.1	1.4	6.4

Table 11. **Housing Occupancy and Tenure: 2000**—Con.

[For information on confidentiality protection, nonsampling error, and definitions, see text]

State County County Subdivision Place	Total housing units	Occupied housing units: Total	Occupied housing units: Owner occupied: Number	Occupied housing units: Owner occupied: Percent of occupied housing units	Occupied housing units: Renter occupied	Occupied housing units: Average household size: Owner-occupied units	Occupied housing units: Average household size: Renter-occupied units	Vacant housing units: Total	Vacant housing units: For seasonal, recreational, or occasional use	Vacant housing units: Vacancy rate: Available housing	Vacant housing units: Vacancy rate: Home-owner	Vacant housing units: Vacancy rate: Rental
Jackson County—Con.												
Brooking township	34 381	32 258	21 877	67.8	10 381	2.52	2.36	2 123	35	3.5	1.9	6.8
Kansas City city (part)	21 144	19 473	12 430	63.8	7 043	2.60	2.50	1 671	23	4.3	2.5	7.5
Raytown city (part)	13 237	12 785	9 447	73.9	3 338	2.42	2.05	452	12	2.2	1.0	5.5
Unity Village village (part)	-	-	-	(X)	-	-	-	-	-	(X)	(X)	(X)
Fort Osage township	2 314	2 226	1 821	81.8	405	2.84	2.44	88	8	1.9	0.9	6.0
Buckner city	1 065	1 019	739	72.5	280	2.80	2.35	46	4	2.7	1.1	6.7
Independence city (part)	179	175	163	93.1	12	2.92	2.83	4	-	1.1	1.2	-
Levasy city	46	40	35	87.5	5	2.69	2.80	6	1	2.4	2.8	-
Sibley village	133	128	112	87.5	16	2.85	1.75	5	-	1.5	0.9	5.9
Kaw township	92 668	81 914	40 302	49.2	41 612	2.37	1.93	10 754	326	6.7	2.2	10.6
Grandview city (part)	-	-	-	(X)	-	-	-	-	-	(X)	(X)	(X)
Kansas City city (part)	92 668	81 914	40 302	49.2	41 612	2.37	1.93	10 754	326	6.7	2.2	10.6
Prairie township	29 742	28 779	22 089	76.8	6 690	2.86	2.00	963	55	2.2	1.3	5.3
Blue Springs city (part)	469	468	414	88.5	54	3.13	2.56	1	-	0.2	0.2	-
Greenwood city	1 407	1 352	1 255	92.8	97	2.95	2.54	55	2	2.6	2.6	3.0
Independence city (part)	11	10	10	100.0	-	2.20	-	1	-	9.1	9.1	(X)
Kansas City city (part)	12	11	11	100.0	-	2.27	-	1	-	-	-	(X)
Lee's Summit city (part)	26 914	26 022	19 585	75.3	6 437	2.85	1.99	892	50	2.3	1.3	5.4
Unity Village village (part)	82	81	9	11.1	72	2.00	1.26	1	-	1.2	-	1.4
Sni-A-Bar township	24 817	24 048	18 235	75.8	5 813	2.87	2.38	769	46	2.1	1.4	4.3
Blue Springs city (part)	17 264	16 818	12 419	73.8	4 399	2.91	2.34	446	29	1.8	1.1	3.8
Grain Valley city	2 022	1 921	1 431	74.5	490	2.77	2.45	101	4	3.9	3.1	6.0
Independence city (part)	1 075	1 006	938	93.2	68	2.68	2.97	69	-	4.6	4.1	10.5
Lake Tapawingo city	373	350	321	91.7	29	2.40	2.52	23	7	3.3	3.0	6.5
Oak Grove city (part)	2 010	1 938	1 316	67.9	622	2.95	2.49	72	2	2.3	1.2	4.6
Van Buren township	2 852	2 618	2 340	89.4	278	2.67	2.47	234	118	2.0	1.5	6.4
Lake Lotawana city	970	815	723	88.7	92	2.30	2.28	155	107	3.4	2.7	8.9
Lone Jack city	214	202	154	76.2	48	2.76	2.15	12	4	1.5	-	5.9
Washington township	30 750	29 107	18 089	62.1	11 018	2.63	2.30	1 643	50	3.7	1.3	7.3
Grandview city (part)	10 348	9 709	5 929	61.1	3 780	2.69	2.29	639	20	4.3	1.6	8.4
Kansas City city (part)	20 330	19 328	12 107	62.6	7 221	2.60	2.31	1 002	30	3.3	1.2	6.7
Raytown city (part)	72	70	53	75.7	17	2.45	2.47	2	-	2.8	1.9	5.6
Jasper County	45 571	41 412	27 726	67.0	13 686	2.53	2.34	4 159	130	5.4	2.9	10.1
Duval township	302	284	252	88.7	32	2.63	2.63	18	2	2.4	1.6	8.6
Neck City city (part)	14	13	11	84.6	2	2.27	1.50	1	-	7.1	-	33.3
Galena township	11 297	10 002	6 309	63.1	3 693	2.55	2.24	1 295	19	7.6	3.6	13.5
Airport Drive village (part)	185	173	155	89.6	18	2.52	2.33	12	-	4.4	1.3	25.0
Carl Junction city (part)	625	591	535	90.5	56	2.94	2.84	34	-	4.8	3.8	13.8
Joplin city (part)	8 492	7 385	4 111	55.7	3 274	2.44	2.21	1 107	8	8.8	4.6	13.5
Jackson township	1 934	1 817	1 211	66.6	606	2.42	2.18	117	4	3.1	2.3	4.7
Carthage city (part)	724	690	387	56.1	303	2.18	1.79	34	-	1.8	1.5	2.3
Fidelity town (part)	103	94	57	60.6	37	2.42	2.86	9	-	7.8	-	17.8
Jasper township	265	229	187	81.7	42	2.56	2.60	36	2	4.6	3.6	8.7
Asbury city	98	85	66	77.6	19	2.62	2.37	13	-	6.6	5.7	9.5
Joplin township	17 529	16 023	9 763	60.9	6 260	2.38	2.26	1 506	46	5.1	2.6	8.7
Airport Drive village (part)	85	75	40	53.3	35	2.33	2.03	10	1	8.5	-	16.7
Carterville city (part)	679	599	442	73.8	157	2.57	2.69	80	2	7.1	4.3	14.2
Duenweg city	458	425	270	63.5	155	2.53	2.26	33	1	3.4	1.8	6.1
Duquesne village	706	672	487	72.5	185	2.40	2.40	34	2	3.0	2.0	5.6
Joplin city (part)	10 585	9 653	5 521	57.2	4 132	2.28	2.17	932	29	5.3	2.8	8.4
Webb City city (part)	3 664	3 386	2 070	61.1	1 316	2.52	2.44	278	7	4.1	2.3	6.7
Lincoln township	112	99	79	79.8	20	2.51	3.05	13	1	3.9	4.8	-
McDonald township	283	263	205	77.9	58	2.74	2.83	20	2	3.3	3.8	1.7
Avilla town	56	53	40	75.5	13	2.48	2.92	3	-	5.4	7.0	-
Madison township	862	796	695	87.3	101	2.73	2.55	66	4	4.3	2.3	16.5
Carthage city (part)	3	3	2	66.7	1	3.50	4.00	-	-	-	-	-
Marion township	5 753	5 278	3 626	68.7	1 652	2.52	2.72	475	23	4.3	2.7	7.7
Brooklyn Heights town	53	49	42	85.7	7	2.40	3.43	4	-	5.8	6.7	-
Carthage city (part)	4 489	4 119	2 677	65.0	1 442	2.49	2.71	370	20	4.2	2.9	6.4
Carytown city (part)	54	51	46	90.2	5	2.67	3.00	3	-	1.9	2.1	-
Mineral township	2 322	2 128	1 808	85.0	320	2.86	2.56	194	4	5.5	3.2	16.7
Alba city	202	184	161	87.5	23	2.78	3.22	18	-	5.2	4.2	11.5
Carterville city (part)	113	103	97	94.2	6	2.85	3.00	10	-	6.4	4.0	33.3
Joplin city (part)	1	1	1	100.0	-	3.00	-	-	-	-	-	(X)
Neck City city (part)	40	36	23	63.9	13	2.48	2.62	4	-	7.7	4.2	13.3
Oronogo city	403	350	295	84.3	55	2.81	2.69	53	3	9.6	4.5	29.5
Purcell city	151	131	115	87.8	16	2.72	2.75	20	-	8.4	2.5	36.0
Webb City city (part)	444	422	369	87.4	53	3.07	2.81	22	-	4.5	4.2	7.0
Preston township	654	586	422	72.0	164	2.54	2.26	68	5	5.5	4.5	7.9
Carytown city (part)	40	34	29	85.3	5	2.31	2.40	6	-	8.1	6.5	16.7
Jasper city	454	409	275	67.2	134	2.55	2.23	45	2	5.8	4.5	8.2
Sarcoxie township	1 238	1 102	834	75.7	268	2.49	2.53	136	8	6.2	4.4	11.6
La Russell city	55	51	45	88.2	6	2.64	3.17	4	-	7.3	6.3	14.3
Reeds town	44	39	35	89.7	4	2.66	2.50	5	-	4.9	5.4	-
Sarcoxie city	635	559	389	69.6	170	2.39	2.31	76	3	7.8	5.6	12.4
Sheridan township	154	139	111	79.9	28	2.48	2.50	15	2	2.1	1.8	3.4
Twin Groves township	2 078	1 920	1 559	81.2	361	2.81	2.62	158	3	4.4	2.7	10.9
Carl Junction city (part)	1 381	1 280	1 023	79.9	257	2.80	2.62	101	1	4.7	2.8	11.7
Waco town	41	37	33	89.2	4	2.39	1.75	4	-	2.6	2.9	-
Union township	788	746	665	89.1	81	2.74	2.54	42	5	1.2	0.2	9.0
Carthage city (part)	1	1	1	100.0	-	1.00	-	-	-	-	-	(X)
Fidelity town (part)	3	3	3	100.0	-	2.67	-	-	-	-	-	(X)
Jefferson County	75 586	71 499	59 624	83.4	11 875	2.81	2.42	4 087	714	2.5	1.3	8.2
Arnold township	7 913	7 550	6 129	81.2	1 421	2.67	2.37	363	20	2.2	1.0	7.2
Arnold city	7 913	7 550	6 129	81.2	1 421	2.67	2.37	363	20	2.2	1.0	7.2
Big River township	2 506	2 260	2 032	89.9	228	2.85	2.75	246	127	1.9	1.6	4.6
Cedar Hill Lakes village (part)	11	11	11	100.0	-	2.18	-	-	-	-	-	(X)
Central township	4 612	4 250	3 591	84.5	659	2.85	2.45	362	168	2.2	1.5	5.6
De Soto city (part)	-	-	-	(X)	-	-	-	-	-	(X)	(X)	(X)
Hillsboro city	620	581	311	53.5	270	2.91	2.24	39	10	2.8	2.8	2.9
High Ridge township	6 355	6 015	5 136	85.4	879	2.82	2.35	340	26	3.2	1.1	13.8
Byrnes Mill city	935	850	766	90.1	84	2.81	2.63	85	8	6.5	1.4	36.4
Cedar Hill CDP (part)	5	5	5	100.0	-	2.40	-	-	-	-	-	(X)

Table 11. **Housing Occupancy and Tenure: 2000**—Con.

[For information on confidentiality protection, nonsampling error, and definitions, see text]

State County County Subdivision Place	Total housing units	Occupied housing units: Total	Occupied housing units: Owner occupied: Number	Occupied housing units: Owner occupied: Percent of occupied housing units	Occupied housing units: Renter occupied	Occupied housing units: Average household size: Owner-occupied units	Occupied housing units: Average household size: Renter-occupied units	Vacant housing units: Total	Vacant housing units: For seasonal, recreational, or occasional use	Vacant housing units: Vacancy rate: Available housing	Vacant housing units: Vacancy rate: Home-owner	Vacant housing units: Vacancy rate: Rental
Jefferson County—Con.												
High Ridge township—Con.												
High Ridge CDP	1 609	1 556	1 316	84.6	240	2.76	2.41	53	3	2.3	1.1	8.4
Parkdale village	71	70	67	95.7	3	2.99	1.67	1	-	1.4	1.5	-
Scotsdale town	68	66	59	89.4	7	3.17	3.43	2	-	2.9	3.3	-
Imperial township	6 683	6 387	5 802	90.8	585	3.06	2.67	296	7	2.1	0.9	12.4
Barnhart CDP	1 999	1 962	1 848	94.2	114	3.10	2.68	37	-	1.1	0.8	5.8
Joachim township	5 659	5 423	4 453	82.1	970	2.86	2.41	236	28	1.8	1.0	5.6
Festus city (part)	167	164	159	97.0	5	2.79	2.40	3	-	0.6	0.6	-
Herculaneum city (part)	1 009	962	734	76.3	228	2.62	2.13	47	1	3.0	1.7	6.9
Horine CDP	355	335	295	88.1	40	2.79	2.53	20	-	2.0	2.0	2.4
Pevely city	1 482	1 411	998	70.7	413	2.82	2.31	71	2	2.3	1.0	5.3
Meramec township	6 542	6 146	5 550	90.3	596	2.90	2.49	396	100	2.3	1.2	11.3
Cedar Hill CDP (part)	652	622	547	87.9	75	2.78	2.24	30	2	3.6	1.4	16.7
Cedar Hill Lakes village (part)	84	71	66	93.0	5	2.91	2.60	13	7	5.3	2.9	28.6
Plattin township	3 779	3 587	3 204	89.3	383	2.90	2.72	192	22	1.8	1.4	4.7
Crystal City city (part)	-	-	-	(X)	-	-	-	-	-	(X)	(X)	(X)
Festus city (part)	-	-	-	(X)	-	-	-	-	-	(X)	(X)	(X)
Olympian Village city	232	217	201	92.6	16	3.08	3.13	15	1	5.7	5.6	5.9
River View township	5 978	5 648	3 859	68.3	1 789	2.53	2.28	330	7	2.8	1.4	5.7
Crystal City city (part)	1 769	1 622	1 184	73.0	438	2.41	2.51	147	3	4.6	1.5	12.0
Festus city (part)	3 873	3 697	2 364	63.9	1 333	2.57	2.20	176	4	2.3	1.5	3.5
Herculaneum city (part)	69	66	66	100.0	-	2.79	-	3	-	-	-	(X)
Rock township	11 554	10 920	9 053	82.9	1 867	2.72	2.34	634	64	3.6	1.6	12.3
Murphy CDP	3 613	3 463	3 083	89.0	380	2.65	2.31	150	15	2.4	1.6	8.9
Valle township	5 972	5 521	4 289	77.7	1 232	2.66	2.40	451	130	2.9	2.0	5.9
De Soto city (part)	2 741	2 544	1 581	62.1	963	2.50	2.29	197	12	3.8	2.4	6.0
Windsor township	8 033	7 792	6 526	83.8	1 266	2.87	2.59	241	15	1.7	0.9	5.9
Imperial CDP	1 720	1 634	1 375	84.1	259	2.76	2.24	86	8	2.6	1.4	8.2
Kimmswick city	36	35	25	71.4	10	2.88	2.20	1	-	-	-	-
Johnson County	18 886	17 410	10 739	61.7	6 671	2.68	2.42	1 476	86	4.8	2.8	7.8
Centerview township	542	496	414	83.5	82	2.76	2.68	46	4	5.7	3.7	14.6
Centerview city	107	89	56	62.9	33	2.82	2.76	18	-	16.0	9.7	25.0
Chilhowee township	496	442	357	80.8	85	2.59	2.49	54	9	4.7	4.8	4.5
Chilhowee town	165	142	101	71.1	41	2.32	2.32	23	2	7.8	8.2	6.8
Columbus township	375	344	315	91.6	29	2.75	3.07	31	8	3.1	2.2	12.1
Grover township	196	181	165	91.2	16	2.73	2.63	15	4	2.2	0.6	15.8
Hazel Hill township	549	522	448	85.8	74	2.79	2.91	27	4	2.2	1.3	7.5
Jackson township	1 394	1 305	1 206	92.4	99	2.76	2.48	89	12	2.3	1.8	8.3
Jefferson township	248	218	201	92.2	17	2.83	2.76	30	6	6.4	5.2	19.0
Kingsville township	560	526	469	89.2	57	2.61	2.26	34	4	3.5	3.7	1.7
Kingsville city	117	106	83	78.3	23	2.47	2.26	11	-	6.2	7.8	-
Madison township	1 443	1 322	987	74.7	335	2.66	2.30	121	-	4.3	2.9	8.0
Holden city	1 089	990	681	68.8	309	2.63	2.30	99	-	5.3	3.8	8.3
Montserrat township	619	580	461	79.5	119	2.87	2.82	39	5	3.2	1.1	10.5
Post Oak township	827	752	612	81.4	140	2.67	2.46	75	5	5.4	5.3	6.0
Leeton city	277	239	174	72.8	65	2.66	2.40	38	1	8.8	7.4	12.2
Rose Hill township	380	343	310	90.4	33	2.80	3.06	37	3	2.8	2.2	8.3
La Tour village	28	23	18	78.3	5	3.00	2.20	5	-	14.8	18.2	-
Simpson township	223	207	169	81.6	38	2.86	2.84	16	3	2.4	1.2	7.3
Warrensburg township	8 151	7 585	3 656	48.2	3 929	2.60	2.10	566	13	5.0	2.6	7.1
Warrensburg city	6 380	5 951	2 521	42.4	3 430	2.57	2.08	429	9	4.9	3.0	6.2
Washington township	2 883	2 587	969	37.5	1 618	2.68	3.11	296	6	6.9	3.3	8.9
Knob Noster city	1 092	959	422	44.0	537	2.66	2.49	133	3	9.2	3.4	13.2
Whiteman AFB CDP	982	931	10	1.1	921	2.30	3.54	51	-	1.0	-	1.0
Knox County	2 317	1 791	1 387	77.4	404	2.42	2.26	526	181	5.6	3.3	12.9
Bee Ridge township	67	44	32	72.7	12	2.47	2.83	23	14	6.4	3.0	14.3
Benton township	73	61	54	88.5	7	2.80	4.29	12	10	1.6	-	12.5
Bourbon township	100	61	51	83.6	10	2.12	2.40	39	10	3.2	1.9	9.1
Center township	678	571	398	69.7	173	2.20	1.90	107	8	9.2	5.2	17.2
Edina city	678	571	398	69.7	173	2.20	1.90	107	8	9.2	5.2	17.2
Colony township	79	58	42	72.4	16	2.81	3.44	21	5	3.3	4.5	-
Fabius township	149	98	75	76.5	23	2.57	2.04	51	19	4.9	2.6	11.5
Newark village	65	45	35	77.8	10	2.46	1.40	20	3	8.2	5.4	16.7
Greensburg township	245	160	124	77.5	36	2.73	2.44	85	64	5.9	2.4	16.3
Baring city	80	65	49	75.4	16	2.73	1.56	15	4	9.7	2.0	27.3
Jeddo township	46	30	23	76.7	7	2.78	2.86	16	7	-	-	-
Liberty township	111	94	81	86.2	13	2.65	2.77	17	6	2.1	1.2	7.1
Lyon township	261	223	189	84.8	34	2.54	2.68	38	7	1.8	1.6	2.9
Hurdland city	107	90	77	85.6	13	2.56	3.23	17	-	3.2	3.8	-
Myrtle township	235	190	154	81.1	36	2.19	2.06	45	10	5.9	3.8	14.3
Knox City city	137	115	90	78.3	25	2.02	1.64	22	-	8.7	6.3	16.7
Salt River township	154	117	100	85.5	17	2.15	2.06	37	10	4.9	3.8	10.5
Novelty village	66	57	51	89.5	6	2.16	1.50	9	-	5.0	5.6	-
Shelton township	119	84	64	76.2	20	2.81	2.65	35	11	2.3	3.0	-
Laclede County	14 320	12 760	9 285	72.8	3 475	2.58	2.37	1 560	272	5.5	3.0	11.5
Auglaize township	862	788	667	84.6	121	2.80	2.76	74	4	3.5	1.3	14.2
Eldridge township	376	327	281	85.9	46	2.63	2.54	49	5	6.3	3.1	22.0
Franklin township	306	276	226	81.9	50	2.73	2.38	30	5	3.2	3.0	3.8
Twin Bridges village (part)	-	-	-	(X)	-	-	-	-	-	(X)	(X)	(X)
Gasconade township	411	347	290	83.6	57	2.55	2.77	64	24	4.7	2.0	16.2
Lebanon township	7 429	6 713	4 212	62.7	2 501	2.47	2.26	716	25	6.7	3.6	11.5
Lebanon city	5 745	5 132	2 905	56.6	2 227	2.36	2.22	613	20	7.6	4.4	11.5
May/Smith township	486	419	336	80.2	83	2.55	2.59	67	12	5.0	4.3	7.8
Richland city (part)	46	41	16	39.0	25	2.06	2.08	5	-	4.7	-	7.4
Stoutland village (part)	18	16	12	75.0	4	2.00	1.75	2	-	-	-	-
Osage township	650	594	520	87.5	74	2.69	2.66	56	8	2.6	2.1	6.3
Phillipsburg township	684	619	524	84.7	95	2.66	2.63	65	4	3.9	2.6	10.4
Phillipsburg village	85	73	53	72.6	20	2.74	2.80	12	1	7.6	7.0	9.1
Twin Bridges village (part)	-	-	-	(X)	-	-	-	-	-	(X)	(X)	(X)
Spring Hollow township	1 810	1 482	1 260	85.0	222	2.67	2.64	328	182	4.1	2.1	14.3
Union township	715	639	492	77.0	147	2.60	2.44	76	1	4.9	3.1	10.4

Table 11. **Housing Occupancy and Tenure: 2000**—Con.

[For information on confidentiality protection, nonsampling error, and definitions, see text]

State County County Subdivision Place	Total housing units	Occupied housing units: Total	Occupied housing units: Owner occupied: Number	Occupied housing units: Owner occupied: Percent of occupied housing units	Occupied housing units: Renter occupied	Occupied housing units: Average household size: Owner-occupied units	Occupied housing units: Average household size: Renter-occupied units	Vacant housing units: Total	Vacant housing units: For seasonal, recreational, or occasional use	Vacant housing units: Vacancy rate: Available housing	Vacant housing units: Vacancy rate: Home-owner	Vacant housing units: Vacancy rate: Rental
Laclede County—Con.												
Union township—Con.												
Conway city	351	310	209	67.4	101	2.46	2.26	41	-	5.8	4.1	9.0
Washington township	591	556	477	85.8	79	2.62	2.86	35	2	2.6	2.5	3.7
Twin Bridges village (part)	16	13	5	38.5	8	2.20	3.88	3	-	13.3	16.7	11.1
Lafayette County	13 707	12 569	9 473	75.4	3 096	2.61	2.37	1 138	76	3.7	2.3	7.8
Clay township	2 235	2 068	1 513	73.2	555	2.61	2.21	167	5	3.6	2.0	7.7
Bates City city (part)	61	60	38	63.3	22	2.55	2.64	1	-	-	-	-
Napoleon city	99	86	69	80.2	17	2.43	2.35	13	-	4.4	4.2	5.6
Oak Grove city (part)	-	-	-	(X)	-	-	-	-	-	(X)	(X)	(X)
Odessa city (part)	549	515	209	40.6	306	2.40	2.05	34	1	3.7	0.9	5.6
Wellington city	361	343	266	77.6	77	2.35	1.95	18	2	2.8	2.2	4.9
Davis township	1 960	1 785	1 261	70.6	524	2.54	2.29	175	8	4.1	2.6	7.7
Higginsville city (part)	1 571	1 426	951	66.7	475	2.48	2.27	145	5	4.4	2.6	7.9
Dover township	1 006	891	656	73.6	235	2.51	2.32	115	6	4.5	3.5	7.1
Corder city	203	180	149	82.8	31	2.41	2.19	23	-	6.3	4.5	13.9
Dover town	64	48	41	85.4	7	2.15	2.86	16	-	15.8	16.3	12.5
Higginsville city (part)	375	352	221	62.8	131	2.41	2.15	23	3	3.8	2.2	6.4
Freedom township	1 442	1 320	929	70.4	391	2.55	2.32	122	9	4.5	2.4	9.1
Aullville village	38	33	30	90.9	3	2.60	2.67	5	2	8.3	3.2	40.0
Concordia city	1 006	929	613	66.0	316	2.47	2.20	77	3	4.9	2.7	8.9
Emma city (part)	37	36	29	80.6	7	2.66	3.14	1	-	2.7	3.3	-
Lexington township	2 606	2 373	1 677	70.7	696	2.44	2.42	233	5	4.5	3.1	7.7
Lexington city	2 015	1 815	1 214	66.9	601	2.37	2.37	200	3	5.3	3.7	8.4
Middleton township	714	630	480	76.2	150	2.44	2.39	84	10	6.0	4.4	10.7
Alma city	190	179	149	83.2	30	2.20	2.37	11	2	1.6	2.0	-
Blackburn city (part)	7	7	7	100.0	-	3.29	-	-	-	-	-	(X)
Waverly city	369	314	231	73.6	83	2.35	2.27	55	5	9.2	6.1	17.0
Sni-A-Bar township	2 624	2 461	2 088	84.8	373	2.80	2.51	163	25	1.8	1.0	6.0
Bates City city (part)	35	32	27	84.4	5	2.52	4.40	3	1	5.9	6.9	-
Lake Lafayette city	156	125	108	86.4	17	2.77	2.76	31	14	5.3	4.4	10.5
Oak Grove city (part)	6	6	6	100.0	-	3.00	-	-	-	-	-	(X)
Odessa city (part)	1 220	1 155	885	76.6	270	2.68	2.39	65	1	2.2	0.9	6.3
Washington township	1 120	1 041	869	83.5	172	2.77	2.74	79	8	2.5	1.4	8.0
Mayview city	111	100	80	80.0	20	2.98	2.80	11	1	1.0	1.2	-
Odessa city (part)	242	217	167	77.0	50	2.87	2.58	25	-	6.9	2.9	18.0
Lawrence County	14 789	13 568	10 075	74.3	3 493	2.58	2.46	1 221	84	4.3	2.7	8.6
Aurora township	3 868	3 548	2 531	71.3	1 017	2.49	2.43	320	8	5.0	3.3	9.0
Aurora city	3 093	2 818	1 931	68.5	887	2.45	2.42	275	5	5.3	3.5	8.8
Buck Prairie township	1 685	1 525	1 078	70.7	447	2.50	2.35	160	3	6.3	3.2	13.0
Marionville city	993	871	532	61.1	339	2.32	2.28	122	2	9.5	5.2	15.5
Freistatt township	231	212	157	74.1	55	2.59	2.47	19	-	4.5	3.1	8.3
Freistatt village	86	79	47	59.5	32	2.38	2.25	7	-	7.1	4.1	11.1
Green township	184	164	126	76.8	38	2.69	2.63	20	7	1.2	0.8	2.6
Hoberg township	222	201	166	82.6	35	3.33	2.86	21	5	3.8	2.9	7.9
Hoberg village	29	24	14	58.3	10	2.50	2.50	5	2	7.7	6.7	9.1
Lincoln township	753	665	500	75.2	165	2.41	2.57	88	5	6.9	4.8	12.7
Miller city	378	323	217	67.2	106	2.20	2.61	55	2	9.8	6.9	15.2
Mount Pleasant township	327	297	256	86.2	41	2.85	3.15	30	4	2.3	1.2	8.9
Mount Vernon township	2 683	2 488	1 784	71.7	704	2.48	2.22	195	23	3.3	2.1	6.3
Mount Vernon city	1 730	1 606	1 016	63.3	590	2.34	2.15	124	16	3.9	3.0	5.6
Ozark township	616	567	467	82.4	100	2.63	2.56	49	6	3.1	2.9	3.8
Halltown village	74	69	46	66.7	23	2.67	2.87	5	1	4.2	2.1	8.0
Pierce township	2 391	2 219	1 690	76.2	529	2.63	2.53	172	8	3.6	2.3	7.5
Monett city (part)	925	880	673	76.5	207	2.54	2.51	45	3	3.0	1.0	8.8
Pierce City city	646	574	363	63.2	211	2.46	2.33	72	1	5.9	6.0	5.8
Red Oak township	154	137	109	79.6	28	2.81	2.82	17	-	1.4	0.9	3.4
Spring River township	773	730	536	73.4	194	2.86	3.02	43	3	2.9	1.3	7.2
Verona town	252	238	168	70.6	70	2.99	3.01	14	1	1.7	0.6	4.1
Turnback township	502	457	386	84.5	71	2.54	2.76	45	9	3.0	2.0	7.8
Vineyard township	400	358	289	80.7	69	2.85	2.39	42	3	5.0	4.0	9.2
Stotts City city	117	98	75	76.5	23	2.56	2.52	19	-	11.7	10.7	14.8
Lewis County	4 602	3 956	3 028	76.5	928	2.58	2.08	646	87	5.6	2.9	13.5
Canton township	1 378	1 222	841	68.8	381	2.68	1.96	156	11	6.0	2.2	13.4
Canton city	1 011	884	568	64.3	316	2.52	1.84	127	1	7.0	2.7	13.9
Dickerson township	208	183	168	91.8	15	2.53	2.33	25	7	3.7	1.8	21.1
Monticello village	58	51	51	100.0	-	2.29	-	7	2	5.6	1.9	100.0
Highland township	729	639	532	83.3	107	2.60	2.33	90	18	3.0	1.5	10.1
Ewing city	220	197	141	71.6	56	2.47	2.07	23	1	7.1	4.7	12.5
La Belle township	814	686	525	76.5	161	2.38	2.10	128	13	7.0	4.5	14.4
La Belle city	338	282	220	78.0	62	2.18	2.23	56	4	8.1	5.6	16.2
Lewistown town	309	262	179	68.3	83	2.45	1.88	47	2	7.7	4.3	14.4
Lyon township	167	133	111	83.5	22	2.91	2.23	34	4	2.9	1.8	8.3
Reddish township	196	130	94	72.3	36	2.41	2.08	66	16	9.7	9.6	10.0
Salem township	151	120	81	67.5	39	2.56	3.21	31	10	4.8	5.8	2.5
Union township	959	843	676	80.2	167	2.58	1.87	116	8	6.0	2.6	17.7
La Grange city	512	435	316	72.6	119	2.50	1.76	77	6	8.8	3.4	20.7
Lincoln County	15 511	13 851	11 178	80.7	2 673	2.84	2.49	1 660	503	3.7	1.7	11.2
Bedford township	3 662	3 424	2 425	70.8	999	2.79	2.22	238	18	4.1	1.6	9.8
Cave town	5	4	1	25.0	3	2.00	1.67	1	-	20.0	50.0	-
Moscow Mills city (part)	119	108	100	92.6	8	3.24	2.63	11	-	7.7	2.9	42.9
Troy city (part)	2 638	2 498	1 619	64.8	879	2.77	2.17	140	2	3.9	1.5	8.1
Burr Oak township	1 140	1 038	913	88.0	125	2.84	2.88	102	28	2.6	1.8	8.1
Foley city	74	65	46	70.8	19	2.61	3.05	9	-	7.1	6.1	9.5
Clark township	2 142	1 974	1 721	87.2	253	2.99	2.57	168	25	3.5	2.4	10.0
Moscow Mills city (part)	573	501	386	77.0	115	2.85	2.57	72	2	7.1	5.9	10.9
Troy city (part)	23	23	23	100.0	-	3.09	-	-	-	-	-	(X)
Hawk Point township	769	685	543	79.3	142	2.81	2.44	84	20	3.9	1.3	12.9
Hawk Point city	208	186	108	58.1	78	2.50	2.42	22	-	7.5	0.9	15.2
Hurricane township	1 919	1 527	1 157	75.8	370	2.71	2.55	392	228	4.1	2.1	9.8
Elsberry city	889	779	546	70.1	233	2.56	2.78	110	1	6.3	3.2	12.7
Millwood township	301	259	209	80.7	50	3.08	2.84	42	20	3.4	3.2	3.8

Table 11. **Housing Occupancy and Tenure: 2000**—Con.

[For information on confidentiality protection, nonsampling error, and definitions, see text]

State County County Subdivision Place	Total housing units	Occupied housing units: Total	Occupied housing units: Owner occupied: Number	Occupied housing units: Owner occupied: Percent of occupied housing units	Occupied housing units: Renter occupied	Occupied housing units: Average household size: Owner-occupied units	Occupied housing units: Average household size: Renter-occupied units	Vacant housing units: Total	Vacant housing units: For seasonal, recreational, or occasional use	Vacant housing units: Vacancy rate: Available housing	Vacant housing units: Vacancy rate: Home-owner	Vacant housing units: Vacancy rate: Rental
Lincoln County—Con.												
Monroe township	3 118	2 777	2 370	85.3	407	2.86	2.53	341	85	3.6	1.3	15.2
Chain of Rocks village	42	34	27	79.4	7	2.89	1.86	8	6	2.9	3.6	-
Fountain N' Lakes village	59	48	43	89.6	5	2.63	3.20	11	-	15.8	-	64.3
Old Monroe city	115	106	77	72.6	29	2.36	2.34	9	-	4.5	4.9	3.3
Winfield city	319	293	174	59.4	119	2.60	2.15	26	3	4.9	2.8	7.8
Nineveh township	181	149	124	83.2	25	2.48	2.60	32	11	5.1	3.1	13.8
Prairie township	157	135	110	81.5	25	2.60	3.24	22	11	-	-	-
Truxton village	41	35	24	68.6	11	2.54	3.18	6	1	-	-	-
Snow Hill township	1 036	935	800	85.6	135	2.89	3.10	101	14	4.1	0.9	19.6
Union township	916	809	689	85.2	120	2.75	2.77	107	27	3.2	1.3	13.0
Silex village	91	80	57	71.3	23	2.42	2.96	11	6	2.4	1.7	4.2
Whiteside village	31	26	20	76.9	6	2.65	2.33	5	-	3.7	-	14.3
Waverly township	170	139	117	84.2	22	2.70	3.27	31	16	0.7	0.8	-
Linn County	6 554	5 697	4 380	76.9	1 317	2.44	2.14	857	133	4.2	2.4	9.9
Baker township	121	99	90	90.9	9	2.33	3.33	22	2	-	-	-
Benton township	302	248	198	79.8	50	2.47	2.40	54	7	3.5	2.5	7.4
Browning city (part)	124	96	80	83.3	16	2.34	2.94	28	4	2.0	-	11.1
Purdin city	110	96	71	74.0	25	2.48	1.88	14	3	4.0	2.7	7.4
Brookfield township	2 708	2 336	1 714	73.4	622	2.29	2.13	372	32	4.8	2.8	10.0
Brookfield city	2 394	2 058	1 469	71.4	589	2.27	2.11	336	19	5.2	3.0	10.2
Bucklin township	405	354	285	80.5	69	2.35	1.97	51	11	1.7	1.7	1.4
Bucklin city	273	241	185	76.8	56	2.27	1.86	32	5	2.0	2.1	1.8
Clay township	97	86	76	88.4	10	3.04	2.30	11	4	1.1	1.3	-
Enterprise township	49	43	36	83.7	7	2.31	2.43	6	-	-	-	-
Grantsville township	96	87	72	82.8	15	2.93	3.00	9	3	1.1	1.4	-
Jackson township	96	80	59	73.8	21	2.49	2.33	16	8	1.2	1.7	-
Jefferson township	369	331	247	74.6	84	2.55	2.35	38	10	2.4	0.8	6.7
Laclede city	200	182	127	69.8	55	2.40	2.00	18	3	3.7	0.8	9.8
Locust Creek township	291	256	205	80.1	51	2.68	2.06	35	13	3.8	3.3	5.6
Linneus city	166	153	122	79.7	31	2.61	1.61	13	2	3.2	3.2	3.1
Marceline township	1 415	1 237	931	75.3	306	2.50	2.01	178	17	6.4	3.0	15.5
Marceline city (part)	1 237	1 079	792	73.4	287	2.44	2.00	158	14	7.1	3.3	16.3
North Salem township	73	61	55	90.2	6	2.44	2.50	12	5	-	-	-
Parson Creek township	385	339	288	85.0	51	2.55	2.14	46	18	3.4	2.0	10.5
Meadville city	209	185	156	84.3	29	2.62	1.69	24	6	4.1	2.5	12.1
Yellow Creek township	147	140	124	88.6	16	2.83	2.25	7	3	0.7	0.8	-
Livingston County	6 467	5 736	4 053	70.7	1 683	2.47	2.14	731	90	5.3	2.9	10.8
Blue Mound township	211	179	133	74.3	46	2.55	1.91	32	17	4.3	2.2	9.8
Chillicothe township	4 356	3 880	2 604	67.1	1 276	2.41	2.03	476	24	5.8	2.5	11.8
Chillicothe city (part)	3 928	3 486	2 264	64.9	1 222	2.36	2.01	442	20	6.1	2.7	12.0
Cream Ridge township	234	212	158	74.5	54	2.56	2.89	22	7	1.9	1.9	1.8
Chula city	80	71	54	76.1	17	2.56	3.53	9	1	2.7	3.6	-
Fairview township	171	159	134	84.3	25	2.63	2.76	12	3	1.2	0.7	3.8
Grand River township	132	100	82	82.0	18	2.52	2.94	32	10	7.4	8.9	-
Green township	146	122	105	86.1	17	2.66	2.59	24	5	10.3	7.1	26.1
Utica village	120	101	91	90.1	10	2.74	2.50	19	4	10.6	6.2	37.5
Jackson township	202	187	165	88.2	22	2.94	2.86	15	2	1.6	1.2	4.3
Medicine township	61	49	41	83.7	8	2.27	2.50	12	1	3.9	2.4	11.1
Monroe township	195	168	112	66.7	56	2.49	2.38	27	9	6.7	6.7	6.7
Ludlow town	92	75	58	77.3	17	2.66	2.94	17	3	11.8	10.8	15.0
Mooresville township	143	129	106	82.2	23	2.39	2.22	14	2	5.8	7.0	-
Mooresville village	48	40	34	85.0	6	2.24	2.17	8	1	13.0	15.0	-
Rich Hill township	330	299	211	70.6	88	2.46	2.49	31	7	3.5	1.9	7.4
Chillicothe city (part)	132	122	64	52.5	58	2.17	2.64	10	2	3.2	4.5	1.7
Sampsel township	105	90	79	87.8	11	2.96	2.09	15	1	2.2	2.5	-
Wheeling township	181	162	123	75.9	39	2.52	2.46	19	2	6.4	3.9	13.3
Wheeling city	115	100	74	74.0	26	2.73	2.54	15	1	9.1	5.1	18.8
McDonald County	9 287	8 113	5 793	71.4	2 320	2.63	2.72	1 174	229	5.5	4.2	8.7
Anderson East township	755	682	414	60.7	268	2.45	2.51	73	12	5.1	3.9	6.9
Anderson city (part)	471	439	246	56.0	193	2.33	2.24	32	3	5.0	4.7	5.4
Anderson West township	749	671	485	72.3	186	2.71	2.62	78	6	6.4	4.2	11.8
Anderson city (part)	310	273	182	66.7	91	2.79	2.71	37	2	9.3	7.1	13.3
Buffalo Hart township	138	129	114	88.4	15	2.84	3.27	9	1	-	-	-
Buffalo May township	229	200	159	79.5	41	2.74	2.61	29	4	3.8	0.6	14.6
Center township	359	269	221	82.2	48	2.62	2.40	90	18	8.8	6.4	18.6
Elk Horn township	517	429	348	81.1	81	2.61	2.64	88	29	7.1	3.6	19.8
Elk River East township	536	471	270	57.3	201	2.61	2.83	65	5	6.5	6.3	6.9
Noel city (part)	383	351	177	50.4	174	2.68	2.78	32	2	6.6	6.8	6.5
Elk River West township	808	700	368	52.6	332	2.63	3.18	108	37	5.8	6.8	4.6
Noel city (part)	247	215	100	46.5	115	2.63	2.24	32	14	6.1	7.4	5.0
Erie Goodman township	862	786	587	74.7	199	2.59	2.60	76	3	6.0	4.1	11.2
Goodman town	501	454	342	75.3	112	2.58	2.57	47	3	6.6	5.3	10.4
Erie McNatt township	170	144	125	86.8	19	2.60	2.32	26	5	5.3	0.8	26.9
McMillen Coy township	415	385	312	81.0	73	2.73	2.93	30	6	2.8	1.9	6.4
McMillen Tiff township	168	144	121	84.0	23	2.51	2.65	24	5	6.5	6.9	4.2
Mountain township	438	383	325	84.9	58	2.66	2.57	55	15	3.5	3.3	4.9
Pineville Lanagan township	412	321	192	59.8	129	2.39	2.74	91	14	13.2	11.1	16.2
Lanagan town	222	170	96	56.5	74	2.35	2.50	52	3	15.4	17.9	11.9
Pineville North township	708	630	454	72.1	176	2.60	2.28	78	17	4.1	3.8	4.9
Pineville town (part)	320	292	166	56.8	126	2.52	2.22	28	3	4.6	4.6	4.5
Pineville South township	458	373	294	78.8	79	2.67	2.49	85	29	3.9	3.6	4.8
Pineville town (part)	30	17	12	70.6	5	2.75	2.80	13	12	-	-	-
Prairie township	600	551	328	59.5	223	2.71	2.90	49	9	4.8	4.1	5.9
South West City town	340	311	169	54.3	142	2.64	2.88	29	1	7.2	6.6	7.8
Richwood township	288	240	190	79.2	50	2.63	2.96	48	2	5.5	4.5	9.1
White Rock township	677	605	486	80.3	119	2.66	2.53	72	12	3.4	2.6	6.3
Macon County	7 502	6 501	4 951	76.2	1 550	2.47	2.09	1 001	203	4.3	2.9	8.4
Bevier township	573	506	417	82.4	89	2.47	2.15	67	11	4.5	3.7	8.2
Bevier city	342	303	233	76.9	70	2.50	2.00	39	5	4.1	2.9	7.9
Callao township	256	207	164	79.2	43	2.54	2.14	49	5	4.6	1.8	14.0
Callao city	152	117	101	86.3	16	2.50	2.44	35	1	6.4	1.9	27.3

Table 11. **Housing Occupancy and Tenure: 2000**—Con.

[For information on confidentiality protection, nonsampling error, and definitions, see text]

State County County Subdivision Place	Total housing units	Occupied housing units: Total	Occupied housing units: Owner occupied: Number	Occupied housing units: Owner occupied: Percent of occupied housing units	Occupied housing units: Renter occupied	Occupied housing units: Average household size: Owner-occupied units	Occupied housing units: Average household size: Renter-occupied units	Vacant housing units: Total	Vacant housing units: For seasonal, recreational, or occasional use	Vacant housing units: Vacancy rate: Available housing	Vacant housing units: Vacancy rate: Home-owner	Vacant housing units: Vacancy rate: Rental
Macon County—Con.												
Chariton township	192	148	135	91.2	13	2.70	2.31	44	22	6.3	4.3	23.5
Drake township	44	27	24	88.9	3	2.42	1.67	17	4	-	-	-
Eagle township	186	165	150	90.9	15	2.72	2.67	21	10	2.9	3.2	-
Easley township	109	88	68	77.3	20	2.34	3.15	21	8	6.4	8.1	-
Elmer city (part)	8	8	6	75.0	2	2.83	1.00	-	-	-	-	-
South Gifford village	31	24	15	62.5	9	2.60	3.67	7	1	14.3	21.1	-
Hudson township	3 271	2 913	2 063	70.8	850	2.36	1.89	358	22	5.3	3.1	10.2
Macon city	2 723	2 434	1 636	67.2	798	2.31	1.88	289	15	5.2	3.3	8.9
Independence township	71	62	53	85.5	9	2.53	3.78	9	3	-	-	-
Jackson township	54	41	34	82.9	7	2.44	2.00	13	5	2.4	-	12.5
Johnston township	25	21	15	71.4	6	2.33	2.33	4	2	-	-	-
La Plata township	826	733	501	68.3	232	2.36	2.16	93	7	4.8	4.2	6.1
La Plata city	702	630	418	66.3	212	2.36	2.12	72	4	5.1	4.6	6.2
Liberty township	106	89	76	85.4	13	2.46	2.85	17	11	-	-	-
Lingo township	284	215	170	79.1	45	2.51	2.02	69	13	6.9	5.0	13.5
New Cambria city	127	96	68	70.8	28	2.51	1.82	31	2	11.1	6.8	20.0
Lyda township	291	257	207	80.5	50	2.82	2.44	34	4	2.7	2.8	2.0
Atlanta city	199	173	134	77.5	39	2.67	2.36	26	-	3.9	4.3	2.5
Middle Fork township	129	108	95	88.0	13	2.59	2.31	21	14	-	-	-
Morrow township	110	69	56	81.2	13	2.36	2.31	41	28	2.8	1.8	7.1
Narrows township	171	151	138	91.4	13	2.49	2.31	20	5	3.2	3.5	-
Richland township	128	116	93	80.2	23	3.91	2.61	12	2	0.9	1.1	-
Round Grove township	146	137	110	80.3	27	2.69	2.52	9	3	-	-	-
Russell township	90	78	67	85.9	11	2.45	2.73	12	3	1.3	-	8.3
Ten Mile township	125	115	95	82.6	20	2.74	2.80	10	2	0.9	1.0	-
Valley township	79	66	57	86.4	9	2.33	3.00	13	9	-	-	-
Walnut Creek township	125	101	88	87.1	13	2.15	2.54	24	4	1.9	2.2	-
Elmer city (part)	47	38	35	92.1	3	2.06	2.33	9	-	-	-	-
Ethel town (part)	18	15	12	80.0	3	2.08	2.00	3	1	6.3	7.7	-
White township	111	88	75	85.2	13	2.21	2.15	23	6	2.2	2.6	-
Ethel town (part)	37	31	26	83.9	5	2.19	2.40	6	2	3.1	3.7	-
Madison County	5 656	4 711	3 591	76.2	1 120	2.48	2.37	945	396	4.9	3.6	8.7
Big Creek township	111	87	70	80.5	17	2.63	2.65	24	14	5.4	5.4	5.6
Castor township	458	372	312	83.9	60	2.63	2.75	86	39	3.9	4.3	1.6
Central township	209	181	151	83.4	30	2.66	2.60	28	6	4.7	4.4	6.3
Liberty township	231	116	102	87.9	14	2.53	2.29	115	70	4.1	4.7	-
Marquand township	426	334	252	75.4	82	2.55	2.39	92	40	7.5	5.6	12.8
Marquand city	124	95	61	64.2	34	2.82	2.32	29	2	13.6	9.0	20.9
Mine La Motte township	446	306	271	88.6	35	2.59	2.51	140	117	1.3	1.1	2.8
Polk township	426	345	297	86.1	48	2.65	2.56	81	54	2.0	2.3	-
St. Francois township	117	99	82	82.8	17	2.72	3.12	18	4	4.8	2.4	15.0
St. Michael township	3 052	2 740	1 950	71.2	790	2.37	2.29	312	37	5.3	3.3	9.8
Cobalt village	89	79	53	67.1	26	2.30	2.58	10	-	8.1	3.6	16.1
Fredericktown city	1 817	1 625	1 065	65.5	560	2.28	2.28	192	15	5.9	3.4	10.1
Junction City village	167	158	57	36.1	101	2.39	1.81	9	2	3.1	3.4	2.9
Twelvemile township	180	131	104	79.4	27	2.57	2.33	49	15	9.0	10.3	3.6
Maries County	4 149	3 519	2 875	81.7	644	2.55	2.31	630	310	3.5	2.1	9.3
Boone township	304	256	236	92.2	20	2.65	2.20	48	23	1.5	1.7	-
Dry Creek township	307	249	227	91.2	22	2.59	2.45	58	30	3.1	2.6	8.3
Jackson township	1 014	826	650	78.7	176	2.62	2.13	188	105	4.0	2.0	10.7
Argyle town (part)	4	3	2	66.7	1	3.00	2.00	1	-	-	-	-
Vienna city	297	257	156	60.7	101	2.24	1.92	40	2	7.2	3.1	12.9
Jefferson township	1 277	1 111	841	75.7	270	2.44	2.27	166	65	5.3	2.5	12.9
Belle city (part)	591	536	337	62.9	199	2.24	2.22	55	2	7.3	2.0	15.0
Johnson township	572	527	438	83.1	89	2.46	2.52	45	26	0.4	0.5	-
Miller township	475	407	360	88.5	47	2.75	2.89	68	20	3.1	2.7	6.0
Spring Creek township	200	143	123	86.0	20	2.41	2.15	57	41	2.7	3.1	-
Marion County	12 443	11 066	7 776	70.3	3 290	2.54	2.22	1 377	161	6.1	2.7	13.3
Fabius township	530	469	386	82.3	83	2.65	2.60	61	13	2.7	1.8	6.7
Liberty township	1 902	1 654	1 192	72.1	462	2.59	2.05	248	93	4.4	1.3	11.7
Palmyra city	1 522	1 372	956	69.7	416	2.54	2.00	150	10	5.1	1.4	12.4
Mason township	6 259	5 504	3 578	65.0	1 926	2.49	2.21	755	21	7.7	3.3	14.7
Hannibal city (part)	5 942	5 207	3 420	65.7	1 787	2.48	2.25	735	21	7.8	3.5	15.1
Miller township	2 355	2 194	1 590	72.5	604	2.49	2.19	161	7	5.2	2.7	11.3
Hannibal city (part)	1 834	1 707	1 191	69.8	516	2.46	2.23	127	2	5.6	2.9	11.2
Round Grove township	349	301	265	88.0	36	2.72	2.94	48	10	4.4	4.0	7.7
South River township	127	120	93	77.5	27	2.53	2.56	7	-	2.4	-	10.0
Union township	341	296	243	82.1	53	2.81	2.64	45	13	4.5	2.0	14.5
Warren township	580	528	429	81.3	99	2.61	2.43	52	4	3.6	1.2	13.2
Monroe City city (part)	210	189	138	73.0	51	2.37	2.06	21	2	6.0	1.4	16.4
Mercer County	2 125	1 600	1 228	76.8	372	2.37	2.10	525	264	4.7	2.9	10.1
Harrison township	99	77	69	89.6	8	2.43	1.88	22	9	2.5	2.8	-
Lindley township	106	69	55	79.7	14	2.33	2.43	37	2	4.2	5.2	-
Madison township	90	75	63	84.0	12	2.63	2.17	15	2	3.8	1.6	14.3
Marion township	671	391	333	85.2	58	2.35	2.21	280	224	3.9	2.6	10.8
Mercer town	193	165	130	78.8	35	2.18	1.69	28	6	6.3	3.7	14.6
South Lineville town	17	15	13	86.7	2	2.62	1.50	2	-	-	-	-
Medicine township	75	60	51	85.0	9	2.59	2.56	15	2	4.8	1.9	18.2
Morgan township	764	664	444	66.9	220	2.24	1.99	100	10	5.4	3.7	8.7
Princeton city	566	499	315	63.1	184	2.10	1.97	67	6	4.8	4.3	5.6
Ravanna township	112	94	76	80.9	18	2.61	2.44	18	4	6.9	3.8	18.2
Somerset township	66	55	41	74.5	14	2.37	2.71	11	3	6.8	2.4	17.6
Washington township	142	115	96	83.5	19	2.59	2.00	27	8	2.5	-	13.6
Miller County	11 263	9 284	6 966	75.0	2 318	2.59	2.23	1 979	1 095	4.9	2.3	11.7
Equality township	510	453	379	83.7	74	2.66	2.51	57	23	4.0	1.8	14.0
Tuscumbia town	72	57	45	78.9	12	2.16	3.08	15	6	8.1	4.3	20.0
Franklin township	952	853	701	82.2	152	2.63	2.66	99	28	3.5	2.5	7.9
Bagnell town (part)	37	36	21	58.3	15	2.29	2.53	1	-	-	-	-
Eldon city (part)	11	10	8	80.0	2	2.50	1.00	1	-	-	-	-
Glaze township	3 715	2 506	1 895	75.6	611	2.56	2.25	1 209	942	6.7	2.5	17.7

Table 11. **Housing Occupancy and Tenure: 2000**—Con.

[For information on confidentiality protection, nonsampling error, and definitions, see text]

State County County Subdivision Place	Total housing units	Occupied housing units: Total	Occupied housing units: Owner occupied: Number	Occupied housing units: Owner occupied: Percent of occupied housing units	Occupied housing units: Renter occupied	Occupied housing units: Average household size: Owner-occupied units	Occupied housing units: Average household size: Renter-occupied units	Vacant housing units: Total	Vacant housing units: For seasonal, recreational, or occasional use	Vacant housing units: Vacancy rate: Available housing	Vacant housing units: Vacancy rate: Home-owner	Vacant housing units: Vacancy rate: Rental
Miller County—Con.												
Glaze township—Con.												
Bagnell town (part)	-	-	-	(X)	-	-	-	-	-	(X)	(X)	(X)
Brumley town	49	41	32	78.0	9	2.72	1.67	8	1	2.4	-	10.0
Lake Ozark city (part)	1 014	589	437	74.2	152	2.37	2.17	425	376	6.2	2.7	15.1
Lakeside city	15	14	2	14.3	12	3.50	2.50	1	-	6.7	-	7.7
Osage Beach city (part)	178	143	86	60.1	57	1.65	1.67	35	1	18.3	6.5	31.3
Jim Henry township	502	445	390	87.6	55	2.97	2.36	57	20	2.4	1.8	6.8
St. Elizabeth village (part)	89	82	62	75.6	20	3.06	1.75	7	1	2.4	1.6	4.8
Osage township	356	314	281	89.5	33	2.82	1.97	42	16	1.6	1.7	-
St. Elizabeth village (part)	10	9	8	88.9	1	2.38	4.00	1	-	-	-	-
Richwoods township	1 371	1 196	998	83.4	198	2.60	2.25	175	41	3.5	1.9	10.8
Iberia city	327	268	180	67.2	88	2.42	1.92	59	8	9.5	4.8	17.8
Saline township	3 857	3 517	2 322	66.0	1 195	2.48	2.14	340	25	5.0	2.6	9.4
Eldon city (part)	2 385	2 184	1 225	56.1	959	2.28	2.05	201	11	5.1	3.0	7.7
Olean town	67	62	42	67.7	20	2.60	2.40	5	1	3.1	2.3	4.8
Mississippi County	5 840	5 383	3 422	63.6	1 961	2.41	2.50	457	40	4.2	2.3	7.5
James Bayou township	52	41	9	22.0	32	2.44	2.91	11	-	2.4	10.0	-
Long Prairie township	590	543	407	75.0	136	2.30	2.20	47	5	5.7	3.8	11.1
Bertrand city	351	316	222	70.3	94	2.25	2.00	35	2	8.1	5.9	13.0
Miner city (part)	-	-	-	(X)	-	-	-	-	-	(X)	(X)	(X)
Mississippi township	26	22	8	36.4	14	2.50	2.36	4	1	-	-	-
Ohio township	359	308	208	67.5	100	2.18	2.55	51	7	6.7	5.0	9.9
Wilson City village	84	70	47	67.1	23	2.28	2.52	14	3	6.7	4.1	11.5
Wyatt city	185	163	116	71.2	47	2.18	2.36	22	-	6.9	4.9	11.3
St. James township	2 463	2 309	1 496	64.8	813	2.44	2.40	154	14	3.1	1.3	6.2
Anniston town	133	118	89	75.4	29	2.47	2.24	15	1	6.3	2.2	17.1
East Prairie city	1 418	1 333	779	58.4	554	2.41	2.42	85	8	3.5	1.5	6.1
Tywappity township	2 267	2 089	1 253	60.0	836	2.44	2.62	178	13	4.9	2.3	8.4
Charleston city	1 957	1 834	1 094	59.7	740	2.44	2.59	123	8	3.7	2.4	5.5
Wolf Island township	83	71	41	57.7	30	2.76	2.87	12	-	1.4	2.4	-
Pinhook village	21	20	19	95.0	1	2.47	1.00	1	-	-	-	-
Moniteau County	5 742	5 259	4 088	77.7	1 171	2.63	2.34	483	50	3.9	2.1	9.9
Burris Fork township	269	240	218	90.8	22	2.61	2.32	29	7	2.8	1.8	12.0
Harrison township	240	224	185	82.6	39	2.86	3.15	16	1	0.9	1.1	-
Linn township	555	492	416	84.6	76	2.43	2.37	63	14	3.7	2.1	11.6
Jamestown town	191	175	135	77.1	40	2.24	1.98	16	1	4.9	2.2	13.0
Lupus town	24	18	17	94.4	1	1.53	3.00	6	1	14.3	5.6	66.7
Moreau township	334	292	228	78.1	64	2.76	2.61	42	4	7.6	2.6	22.0
Clarksburg city	157	129	96	74.4	33	2.93	2.85	28	1	12.2	4.0	29.8
Pilot Grove township	349	334	280	83.8	54	3.42	2.61	15	-	1.2	0.7	3.6
Walker township	2 786	2 594	1 922	74.1	672	2.58	2.35	192	15	3.5	1.8	8.1
California city	1 766	1 632	1 101	67.5	531	2.44	2.26	134	6	4.8	2.8	8.8
Willow Fork township	1 209	1 083	839	77.5	244	2.49	2.02	126	9	5.7	3.3	12.9
Tipton city	967	872	653	74.9	219	2.45	1.98	95	8	5.7	3.5	11.7
Monroe County	4 565	3 656	2 877	78.7	779	2.55	2.31	909	469	3.9	2.4	8.9
Clay township	140	108	87	80.6	21	2.79	2.33	32	11	3.6	1.1	12.5
Indian Creek township	75	59	50	84.7	9	2.70	2.44	16	9	1.7	2.0	-
Jackson township	1 284	1 069	829	77.5	240	2.51	2.16	215	80	4.8	3.0	10.4
Paris city	682	603	439	72.8	164	2.45	1.96	79	10	4.1	1.8	9.9
Jefferson township	351	182	152	83.5	30	2.26	2.67	169	152	1.1	1.3	-
Florida village	21	4	1	25.0	3	1.00	2.67	17	17	-	-	-
Stoutsville village	41	24	21	87.5	3	1.76	2.33	17	14	-	-	-
Marion township	673	575	479	83.3	96	2.53	2.27	98	22	2.0	1.4	5.0
Holliday village	74	55	47	85.5	8	2.49	1.50	19	2	5.2	6.0	-
Madison city	292	258	202	78.3	56	2.32	2.11	34	1	2.6	1.5	6.7
Monroe township	1 139	992	720	72.6	272	2.52	2.18	147	44	5.6	3.2	11.4
Monroe City city (part)	972	872	616	70.6	256	2.46	2.13	100	9	6.1	3.4	12.0
South Fork township	308	190	159	83.7	31	2.69	2.16	118	90	2.6	2.5	3.1
Union township	287	263	217	82.5	46	2.73	3.48	24	9	1.9	1.8	2.1
Washington township	184	115	96	83.5	19	2.69	2.63	69	48	2.5	1.0	9.5
Woodlawn township	124	103	88	85.4	15	2.55	2.60	21	4	2.8	2.2	6.3
Montgomery County	5 726	4 775	3 748	78.5	1 027	2.50	2.38	951	352	4.1	2.2	10.5
Bear Creek township	1 224	1 018	776	76.2	242	2.54	2.39	206	63	4.4	1.9	11.7
Bellflower city	184	140	110	78.6	30	2.95	3.43	44	-	15.2	4.3	40.0
High Hill city	120	102	83	81.4	19	2.45	1.47	18	2	3.8	-	17.4
Jonesburg city	296	269	181	67.3	88	2.41	2.36	27	4	3.6	2.2	6.4
Danville township	915	707	593	83.9	114	2.50	2.76	208	120	3.8	1.8	13.0
New Florence city	288	248	193	77.8	55	2.62	3.00	40	3	8.5	3.5	22.5
Loutre township	721	571	489	85.6	82	2.54	2.30	150	80	1.6	0.6	6.8
McKittrick town	32	27	24	88.9	3	2.63	3.00	5	-	-	-	-
Rhineland town	68	66	54	81.8	12	2.72	2.42	2	-	-	-	-
Montgomery township	1 542	1 378	1 036	75.2	342	2.47	2.15	164	20	5.4	2.7	12.5
Montgomery City city	1 162	1 032	730	70.7	302	2.36	2.14	130	2	6.9	3.7	14.0
Prairie township	492	376	324	86.2	52	2.41	2.79	116	52	2.3	2.1	3.7
Middletown town	107	90	79	87.8	11	2.05	3.36	17	3	2.2	1.3	8.3
Upper Loutre township	832	725	530	73.1	195	2.53	2.44	107	17	4.4	3.3	7.1
Wellsville city	604	533	379	71.1	154	2.52	2.38	71	3	4.5	3.6	6.7
Morgan County	13 898	7 850	6 500	82.8	1 350	2.45	2.28	6 048	5 173	5.4	3.8	12.4
Buffalo township	2 139	866	767	88.6	99	2.24	2.21	1 273	1 082	9.9	6.8	28.3
Haw Creek township	1 675	1 439	1 095	76.1	344	2.53	2.11	236	81	5.0	4.4	7.0
Stover city	498	419	284	67.8	135	2.20	2.21	79	3	10.3	10.1	10.6
Versailles city (part)	184	181	79	43.6	102	2.22	1.74	3	1	0.5	-	1.0
Mill Creek township	445	392	337	86.0	55	2.65	2.91	53	18	3.0	2.6	5.2
Syracuse city	82	70	56	80.0	14	2.50	2.29	12	-	6.7	6.7	6.7
Moreau township	2 232	2 029	1 596	78.7	433	2.85	2.41	203	31	4.2	2.2	10.7
Barnett city	88	78	59	75.6	19	2.76	2.32	10	2	4.9	3.3	9.5
Versailles city (part)	1 011	896	626	69.9	270	2.37	2.18	115	10	6.3	3.2	12.6
Osage township	6 980	2 735	2 368	86.6	367	2.16	2.09	4 245	3 952	5.8	4.1	15.6
Gravois Mills town	144	101	67	66.3	34	1.93	2.32	43	21	14.4	6.9	26.1

Table 11. **Housing Occupancy and Tenure: 2000**—Con.

[For information on confidentiality protection, nonsampling error, and definitions, see text]

State County County Subdivision Place	Total housing units	Occupied housing units: Total	Occupied housing units: Owner occupied: Number	Occupied housing units: Owner occupied: Percent of occupied housing units	Occupied housing units: Renter occupied	Occupied housing units: Average household size: Owner-occupied units	Occupied housing units: Average household size: Renter-occupied units	Vacant housing units: Total	Vacant housing units: For seasonal, recreational, or occasional use	Vacant housing units: Vacancy rate: Available housing	Vacant housing units: Vacancy rate: Home-owner	Vacant housing units: Vacancy rate: Rental
Morgan County—Con.												
Osage township—Con.												
Laurie village	329	299	178	59.5	121	2.21	1.50	30	2	6.9	3.8	11.0
Sunrise Beach village (part)	159	46	40	87.0	6	2.10	2.00	113	93	29.2	7.0	72.7
Richland township	427	389	337	86.6	52	2.75	3.00	38	9	2.3	1.7	5.5
New Madrid County	8 600	7 824	5 164	66.0	2 660	2.50	2.45	776	60	4.9	2.5	9.1
Anderson township	610	562	377	67.1	185	2.48	2.39	48	3	4.4	1.6	9.8
Gideon city	465	430	282	65.6	148	2.53	2.27	35	3	4.2	1.1	9.8
Big Prairie township	1 240	1 132	745	65.8	387	2.48	2.26	108	6	5.8	3.6	9.8
Matthews city	278	252	168	66.7	84	2.39	2.37	26	1	7.4	4.0	13.4
Sikeston city (part)	500	461	261	56.6	200	2.38	1.98	39	2	6.5	4.0	9.5
Como township	892	792	550	69.4	242	2.49	2.64	100	8	6.0	4.3	9.7
Catron town	38	29	25	86.2	4	2.28	2.75	9	-	12.1	3.8	42.9
Parma city	383	333	202	60.7	131	2.53	2.60	50	4	7.8	5.6	10.9
Risco city	177	165	132	80.0	33	2.44	2.12	12	1	5.7	6.4	2.9
Hough township	13	11	4	36.4	7	3.00	3.86	2	-	-	-	-
La Font township	484	431	301	69.8	130	2.29	2.45	53	2	6.5	2.6	14.5
Marston city	302	259	161	62.2	98	2.34	2.39	43	2	9.4	3.6	17.6
Le Sieur township	232	226	181	80.1	45	2.78	2.51	6	1	1.3	1.1	2.2
Lewis township	908	802	525	65.5	277	2.46	2.64	106	5	6.3	4.5	9.5
Howardville city	158	133	61	45.9	72	2.43	2.69	25	-	13.1	12.9	13.3
Lilbourn city	572	512	364	71.1	148	2.49	2.69	60	4	5.0	3.2	9.2
North Lilbourn village	46	37	13	35.1	24	3.23	2.21	9	-	7.5	7.1	7.7
New Madrid township	1 721	1 565	993	63.5	572	2.51	2.44	156	19	5.1	1.8	10.3
New Madrid city	1 414	1 275	785	61.6	490	2.51	2.40	139	18	5.8	2.0	11.2
Portage township	1 656	1 558	928	59.6	630	2.55	2.41	98	8	3.2	1.3	6.0
Portageville city (part)	1 404	1 335	765	57.3	570	2.50	2.34	69	4	3.2	1.3	5.6
Tallapoosa city	88	73	52	71.2	21	2.71	3.00	15	2	3.9	1.9	8.7
St. John township	40	31	24	77.4	7	2.21	2.14	9	1	3.1	-	12.5
West township	804	714	536	75.1	178	2.48	2.47	90	7	3.9	1.8	9.6
Canalou city	140	125	109	87.2	16	2.75	3.00	15	-	4.6	3.5	11.1
Morehouse city	492	428	334	78.0	94	2.35	2.46	64	5	4.0	1.2	13.0
Newton County	21 897	20 140	15 429	76.6	4 711	2.60	2.47	1 757	142	4.4	2.7	9.3
Benton township	225	209	177	84.7	32	2.76	2.81	16	5	1.4	1.1	3.0
Berwick township	132	121	102	84.3	19	2.57	3.79	11	5	1.6	-	9.5
Buffalo township	803	728	640	87.9	88	2.73	2.82	75	6	4.0	3.5	7.4
Dayton township	553	495	406	82.0	89	2.90	2.58	58	2	4.8	3.6	10.1
Five Mile township	1 471	1 353	1 187	87.7	166	2.66	2.49	118	20	3.6	2.1	12.6
Loma Linda town	220	203	173	85.2	30	2.57	2.10	17	9	3.8	3.4	6.3
Franklin township	698	632	517	81.8	115	2.64	2.60	66	4	3.7	3.4	5.0
Fairview town	164	146	114	78.1	32	2.61	3.06	18	2	7.0	8.1	3.0
Stella town	87	74	62	83.8	12	2.37	2.58	13	1	6.3	4.6	14.3
Granby township	1 813	1 643	1 308	79.6	335	2.60	2.64	170	17	4.1	2.8	9.0
Granby city	934	850	632	74.4	218	2.41	2.52	84	9	4.7	3.4	8.4
Marion township	1 356	1 263	1 011	80.0	252	2.73	2.56	93	17	3.1	1.9	7.4
Diamond town	350	319	207	64.9	112	2.58	2.44	31	2	5.9	4.6	8.2
Neosho township	6 974	6 429	4 605	71.6	1 824	2.57	2.35	545	23	4.4	3.0	7.8
Neosho city (part)	4 373	4 014	2 658	66.2	1 356	2.50	2.30	359	14	5.1	3.5	7.9
Newtonia township	335	311	243	78.1	68	2.56	3.26	24	1	2.5	2.8	1.4
Newtonia town	92	89	75	84.3	14	2.55	2.86	3	-	3.3	3.8	-
Stark City town	62	59	47	79.7	12	2.51	3.17	3	-	1.7	2.1	-
Seneca township	1 312	1 221	912	74.7	309	2.59	2.52	91	4	4.3	3.5	6.6
Seneca city	876	820	578	70.5	242	2.50	2.45	56	1	4.2	4.6	3.2
Shoal Creek township	5 019	4 623	3 562	77.0	1 061	2.52	2.26	396	29	5.5	2.4	14.4
Cliff Village village	17	15	14	93.3	1	2.29	1.00	2	-	11.8	12.5	-
Dennis Acres village	29	27	11	40.7	16	3.45	1.88	2	-	3.6	8.3	-
Grand Falls Plaza town	43	40	36	90.0	4	2.61	2.50	3	1	4.8	-	33.3
Joplin city (part)	2 250	2 062	1 360	66.0	702	2.40	2.07	188	19	6.0	2.8	11.6
Leawood village	336	318	275	86.5	43	2.79	3.14	18	1	3.0	2.5	6.5
Redings Mill village	76	69	58	84.1	11	2.34	2.09	7	-	6.8	1.7	26.7
Saginaw village	126	115	86	74.8	29	2.47	2.21	11	2	4.2	2.3	9.4
Shoal Creek Drive village	155	133	121	91.0	12	2.60	2.58	22	-	14.2	3.2	60.0
Shoal Creek Estates town	21	19	19	100.0	-	2.68	-	2	-	9.5	9.5	(X)
Silver Creek village	248	238	223	93.7	15	2.54	2.80	10	-	3.3	1.8	21.1
Van Buren township	545	498	419	84.1	79	2.51	2.70	47	7	2.7	2.6	3.7
Ritchey town	36	35	27	77.1	8	1.85	3.25	1	-	2.8	-	11.1
Wentworth village	65	58	50	86.2	8	2.38	2.75	7	1	4.9	5.7	-
West Benton township	661	614	340	55.4	274	2.47	3.00	47	2	4.8	2.9	7.1
Neosho city (part)	137	122	9	7.4	113	2.00	2.68	15	1	10.3	40.0	6.6
Nodaway County	8 909	8 138	5 180	63.7	2 958	2.50	2.04	771	60	4.5	2.5	7.9
Atchison township	234	204	146	71.6	58	2.19	2.16	30	1	7.3	3.3	15.9
Clearmont city	116	98	63	64.3	35	1.97	1.91	18	1	7.5	3.1	14.6
Grant township	258	238	185	77.7	53	2.62	2.17	20	1	3.6	4.6	-
Barnard city	115	104	71	68.3	33	2.73	1.91	11	-	5.5	7.8	-
Green township	132	112	86	76.8	26	2.37	2.81	20	1	5.9	3.4	13.3
Quitman town	24	21	20	95.2	1	2.25	1.00	3	-	8.7	4.8	50.0
Hopkins township	367	328	257	78.4	71	2.46	2.46	39	6	4.4	3.4	7.8
Hopkins city	265	235	186	79.1	49	2.49	2.37	30	3	4.9	3.6	9.3
Hughes township	232	207	161	77.8	46	2.41	2.26	25	2	5.0	2.4	13.2
Graham town	99	85	69	81.2	16	2.39	1.63	14	1	8.6	2.8	27.3
Independence township	213	180	121	67.2	59	2.41	2.22	33	4	6.3	4.7	9.2
Parnell city	105	93	59	63.4	34	2.31	1.79	12	1	7.9	7.8	8.1
Jackson township	409	380	285	75.0	95	2.71	2.09	29	5	3.6	3.1	5.0
Ravenwood town	209	196	132	67.3	64	2.46	1.92	13	1	3.9	2.9	5.9
Jefferson township	249	222	180	81.1	42	2.86	2.24	27	1	7.1	8.6	-
Clyde village	27	25	22	88.0	3	2.86	3.67	2	-	3.8	4.3	-
Conception Junction town	94	83	61	73.5	22	2.80	1.36	11	-	8.8	11.6	-
Lincoln township	224	183	137	74.9	46	2.50	2.33	41	7	5.7	5.5	6.1
Elmo city	95	78	55	70.5	23	2.24	1.87	17	2	7.1	6.8	8.0
Monroe township	260	225	171	76.0	54	2.30	2.11	35	1	6.3	3.9	12.9
Skidmore city	173	148	125	84.5	23	2.30	2.35	25	1	5.7	4.6	11.5
Nodaway township	421	376	295	78.5	81	2.43	2.28	45	4	3.1	3.3	2.4
Burlington Junction city	288	254	196	77.2	58	2.53	2.24	34	-	3.4	3.4	3.3

Table 11. **Housing Occupancy and Tenure: 2000**—Con.

[For information on confidentiality protection, nonsampling error, and definitions, see text]

State County County Subdivision Place	Total housing units	Occupied housing units: Total	Occupied housing units: Owner occupied: Number	Occupied housing units: Owner occupied: Percent of occupied housing units	Occupied housing units: Renter occupied	Occupied housing units: Average household size: Owner-occupied units	Occupied housing units: Average household size: Renter-occupied units	Vacant housing units: Total	Vacant housing units: For seasonal, recreational, or occasional use	Vacant housing units: Vacancy rate: Available housing	Vacant housing units: Vacancy rate: Home-owner	Vacant housing units: Vacancy rate: Rental
Nodaway County—Con.												
Polk township	5 341	4 972	2 741	55.1	2 231	2.50	1.95	369	20	4.5	1.4	8.1
Maryville city	4 227	3 913	1 912	48.9	2 001	2.41	1.92	314	16	5.1	1.4	8.3
Union township	225	197	161	81.7	36	2.38	2.61	28	2	2.5	2.4	2.7
Pickering town	84	71	57	80.3	14	2.12	2.36	13	-	2.7	3.4	-
Washington township	143	126	102	81.0	24	2.90	2.71	17	2	0.8	1.0	-
Guilford town	41	34	29	85.3	5	2.66	2.00	7	1	-	-	-
White Cloud township	201	188	152	80.9	36	2.51	2.75	13	3	2.6	-	12.2
Arkoe town	24	24	23	95.8	1	2.26	6.00	-	-	-	-	-
Oregon County	4 997	4 263	3 334	78.2	929	2.40	2.41	734	161	5.7	4.3	10.4
Big Apple township	376	324	257	79.3	67	2.37	2.42	52	8	4.4	3.0	9.5
Koshkonong town	108	91	61	67.0	30	2.03	2.70	17	1	7.1	4.7	11.8
Billmore township	48	38	30	78.9	8	2.40	1.50	10	1	13.6	14.3	11.1
Black Pond township	100	79	66	83.5	13	2.50	3.00	21	11	6.0	1.5	23.5
Cedar Bluff township	63	48	39	81.3	9	2.44	2.22	15	5	7.7	4.9	18.2
Couch township	207	177	147	83.1	30	2.44	2.50	30	8	3.3	2.0	9.1
Falling Spring township	22	18	15	83.3	3	2.47	2.00	4	1	-	-	-
Goebel township	111	97	82	84.5	15	2.41	2.47	14	2	8.5	5.7	21.1
Highland township	205	178	149	83.7	29	2.62	2.48	27	13	4.3	5.1	-
Jeff township	156	136	113	83.1	23	2.65	2.52	20	2	5.6	5.0	8.0
Jobe township	65	59	49	83.1	10	2.08	3.10	6	1	4.8	5.8	-
Johnson township	137	113	89	78.8	24	2.26	2.63	24	9	3.4	4.3	-
King township	57	42	38	90.5	4	2.45	1.75	15	6	2.3	-	20.0
Moore township	209	175	143	81.7	32	2.58	2.56	34	11	3.8	2.7	8.6
Myrtle township	224	169	132	78.1	37	2.45	2.62	55	27	6.6	5.7	9.8
Ozark township	50	36	34	94.4	2	2.47	2.00	14	6	2.7	2.9	-
Piney township	1 012	889	687	77.3	202	2.36	2.36	123	14	5.4	2.7	13.7
Alton city	364	321	209	65.1	112	2.06	2.08	43	3	6.1	3.7	10.4
Thayer township	1 822	1 560	1 165	74.7	395	2.35	2.36	262	34	7.0	5.9	10.2
Thayer city	1 102	931	617	66.3	314	2.24	2.30	171	21	8.7	7.5	11.0
Woodside township	133	125	99	79.2	26	2.40	2.38	8	2	-	-	-
Osage County	5 904	4 922	4 080	82.9	842	2.71	2.16	982	441	4.5	2.7	12.6
Benton township	667	506	429	84.8	77	2.67	2.42	161	72	5.9	5.9	6.1
Chamois city	230	194	155	79.9	39	2.45	1.95	36	5	8.1	7.2	11.4
Crawford township	1 779	1 482	1 090	73.5	392	2.63	2.16	297	102	6.8	3.1	15.7
Linn city	616	533	288	54.0	245	2.51	2.09	83	4	10.6	5.6	15.8
Jackson township	525	452	410	90.7	42	2.82	2.52	73	25	2.8	2.4	6.7
Argyle town (part)	8	8	8	100.0	-	2.63	-	-	-	-	-	(X)
Meta city	130	106	83	78.3	23	2.47	1.91	24	3	7.0	6.7	8.0
Jefferson township	630	461	397	86.1	64	2.42	2.41	169	119	1.5	1.5	1.5
Belle city (part)	61	59	53	89.8	6	2.25	1.83	2	2	-	-	-
Bland city (part)	-	-	-	(X)	-	-	-	-	-	(X)	(X)	(X)
Linn township	970	847	744	87.8	103	2.71	2.07	123	62	3.0	1.5	12.7
Washington township	1 333	1 174	1 010	86.0	164	2.86	1.91	159	61	3.8	2.2	12.8
Argyle town (part)	65	54	46	85.2	8	2.65	1.63	11	4	8.5	4.2	27.3
Freeburg village	205	181	130	71.8	51	2.43	2.10	24	3	8.6	5.1	16.4
Westphalia city	152	137	98	71.5	39	2.63	1.59	15	2	7.4	3.9	15.2
Ozark County	5 114	3 950	3 213	81.3	737	2.40	2.40	1 164	525	4.9	3.3	11.3
Barren Fork township	217	178	159	89.3	19	2.47	2.68	39	15	2.2	2.5	-
Bayou I township	458	344	266	77.3	78	2.61	2.86	114	53	3.4	2.6	6.0
Bakersfield village	125	111	74	66.7	37	2.35	3.00	14	-	2.6	2.6	2.6
Bayou II township	265	216	180	83.3	36	2.34	2.19	49	13	4.4	2.7	12.2
Big Creek township	667	449	395	88.0	54	2.11	2.46	218	140	6.5	6.2	8.5
Theodosia village (part)	155	112	92	82.1	20	2.08	2.45	43	19	11.8	10.7	16.7
Bridges township	446	376	311	82.7	65	2.52	2.54	70	11	7.4	3.4	22.6
Gainesville city (part)	-	-	-	(X)	-	-	-	-	-	(X)	(X)	(X)
Dawt township	261	196	158	80.6	38	2.30	2.45	65	24	3.9	4.2	2.6
Jackson township	174	131	109	83.2	22	2.47	2.45	43	24	0.8	-	4.3
Jasper township	398	282	230	81.6	52	2.20	2.60	116	60	10.2	6.1	24.6
Sundown village	25	17	16	94.1	1	2.13	4.00	8	4	19.0	20.0	-
Theodosia village (part)	-	-	-	(X)	-	-	-	-	-	(X)	(X)	(X)
Lick Creek township	175	149	127	85.2	22	2.78	2.23	26	4	3.2	2.3	8.3
Longrun township	57	44	34	77.3	10	2.15	2.20	13	1	2.2	-	9.1
Noble township	155	133	106	79.7	27	2.60	2.89	22	4	0.7	0.9	-
Nottinghill township	60	49	44	89.8	5	2.48	2.00	11	5	2.0	-	16.7
Pine Creek township	211	161	131	81.4	30	2.58	2.17	50	17	7.5	6.4	11.8
Pontiac township	245	143	119	83.2	24	2.03	2.04	102	82	3.4	4.0	-
Richland township	402	327	269	82.3	58	2.44	2.57	75	41	0.9	0.4	3.3
Spring Creek township	52	38	34	89.5	4	2.32	3.25	14	6	7.3	8.1	-
Thornfield township	278	236	198	83.9	38	2.62	2.37	42	10	2.1	2.5	-
West Bridges township	593	498	343	68.9	155	2.31	1.99	95	15	7.3	2.3	16.7
Gainesville city (part)	339	294	186	63.3	108	2.27	1.94	45	1	7.5	3.1	14.3
Pemiscot County	8 793	7 855	4 577	58.3	3 278	2.49	2.55	938	69	6.1	1.9	11.5
Braggadocio township	367	328	225	68.6	103	2.72	2.48	39	3	3.2	0.4	8.8
Butler township	98	89	65	73.0	24	2.69	2.75	9	3	3.3	3.0	4.0
Hayward town	48	45	39	86.7	6	2.74	2.67	3	-	6.3	4.9	14.3
Concord township	152	135	97	71.9	38	2.41	2.71	17	4	4.9	1.0	13.6
Cooter township	1 396	1 264	737	58.3	527	2.51	2.53	132	9	5.7	2.3	10.2
Cooter city	200	176	130	73.9	46	2.50	2.50	24	5	4.3	3.7	6.1
Steele city (part)	968	884	485	54.9	399	2.47	2.51	84	1	5.7	1.6	10.1
Godair township	146	117	72	61.5	45	2.49	2.87	29	3	14.6	6.5	25.0
Portageville city (part)	-	-	-	(X)	-	-	-	-	-	(X)	(X)	(X)
Hayti township	1 826	1 663	866	52.1	797	2.42	2.45	163	9	4.8	2.0	7.5
Hayti city	1 436	1 318	681	51.7	637	2.38	2.27	118	7	4.0	1.6	6.5
Hayti Heights city	287	254	122	48.0	132	2.67	3.37	33	1	8.3	3.9	12.0
Holland township	259	230	166	72.2	64	2.34	2.77	29	1	7.6	5.1	13.5
Holland town	112	96	65	67.7	31	2.45	2.81	16	-	11.1	7.1	18.4
Little Prairie township	3 371	2 979	1 613	54.1	1 366	2.50	2.61	392	22	7.5	1.5	13.8
Caruthersville city	2 999	2 643	1 365	51.6	1 278	2.45	2.60	356	15	7.8	1.5	13.8
Little River township	442	386	253	65.5	133	2.62	2.33	56	6	6.8	1.6	15.3
Homestown city	77	61	40	65.6	21	2.93	3.05	16	-	15.3	-	34.4
North Wardell village	79	67	52	77.6	15	2.63	2.20	12	2	10.7	5.5	25.0

Table 11. **Housing Occupancy and Tenure: 2000**—Con.

[For information on confidentiality protection, nonsampling error, and definitions, see text]

State County County Subdivision Place	Total housing units	Occupied housing units: Total	Occupied housing units: Owner occupied: Number	Occupied housing units: Owner occupied: Percent of occupied housing units	Occupied housing units: Renter occupied	Occupied housing units: Average household size: Owner-occupied units	Occupied housing units: Average household size: Renter-occupied units	Vacant housing units: Total	Vacant housing units: For seasonal, recreational, or occasional use	Vacant housing units: Vacancy rate: Available housing	Vacant housing units: Vacancy rate: Home-owner	Vacant housing units: Vacancy rate: Rental
Pemiscot County—Con.												
Little River township—Con.												
Wardell town	119	110	71	64.5	39	2.54	2.51	9	1	2.7	-	7.1
Pascola township	294	266	197	74.1	69	2.51	2.80	28	5	2.2	1.0	5.5
Bragg City town	76	69	61	88.4	8	2.61	3.75	7	-	2.8	-	20.0
Pascola village	66	60	43	71.7	17	2.33	2.24	6	3	-	-	-
Pemiscot township	180	161	101	62.7	60	2.53	2.47	19	3	4.2	1.9	7.7
Virginia township	262	237	185	78.1	52	2.29	2.62	25	1	3.7	1.6	10.3
Steele city (part)	3	3	1	33.3	2	4.00	3.00	-	-	-	-	-
Perry County	7 815	6 904	5 529	80.1	1 375	2.63	2.35	911	396	3.4	1.7	9.5
Bois Brule township	215	191	165	86.4	26	2.59	2.81	24	10	1.0	1.2	-
Brazeau township	502	443	388	87.6	55	2.46	2.47	59	31	1.1	0.8	3.5
Altenburg city	140	126	111	88.1	15	2.52	1.93	14	5	-	-	-
Frohna city	91	84	72	85.7	12	2.32	2.08	7	1	3.4	1.4	14.3
Central township	4 313	3 981	2 946	74.0	1 035	2.58	2.26	332	45	4.3	2.0	10.5
Perryville city	3 284	3 031	2 129	70.2	902	2.49	2.23	253	12	5.0	2.2	11.0
Cinque Hommes township	485	437	391	89.5	46	2.82	2.30	48	18	2.9	1.8	11.5
Biehle village	5	5	4	80.0	1	2.50	1.00	-	-	-	-	-
St. Marys township	967	641	581	90.6	60	2.61	2.75	326	246	1.8	1.4	6.3
Salem township	277	253	221	87.4	32	2.82	3.00	24	12	1.9	1.3	5.9
Saline township	597	565	485	85.8	80	2.74	2.66	32	13	1.7	1.2	4.8
Lithium village	1	-	-	(X)	-	-	-	1	1	(X)	(X)	(X)
Union township	459	393	352	89.6	41	2.71	2.73	66	21	3.2	1.9	12.8
Longtown town	41	31	27	87.1	4	2.59	1.50	10	-	11.4	10.0	20.0
Pettis County	16 963	15 568	11 289	72.5	4 279	2.53	2.38	1 395	61	4.1	2.1	9.0
Blackwater township	173	149	131	87.9	18	2.78	3.17	24	2	2.0	2.2	-
Bowling Green township	350	329	291	88.4	38	2.83	2.55	21	-	1.5	1.0	5.0
Cedar township	365	314	262	83.4	52	2.50	2.33	51	3	9.8	1.9	35.8
Dresden township	283	259	223	86.1	36	2.59	3.19	24	1	2.3	1.8	5.3
Elk Fork township	177	164	145	88.4	19	2.57	2.32	13	2	2.4	0.7	13.6
Flat Creek township	654	598	537	89.8	61	2.79	2.57	56	4	2.8	2.4	6.2
Green Ridge township	417	391	321	82.1	70	2.77	2.21	26	3	3.2	2.7	5.4
Green Ridge city	187	168	132	78.6	36	2.85	1.92	19	-	7.2	6.4	10.0
Windsor city (part)	37	36	32	88.9	4	2.69	2.75	1	-	-	-	-
Heath Creek township	206	185	169	91.4	16	2.91	3.06	21	2	3.1	1.7	15.8
Houstonia township	193	181	146	80.7	35	2.73	3.20	12	-	3.2	3.3	2.8
Houstonia city	105	99	81	81.8	18	2.65	3.33	6	-	3.9	3.6	5.3
Hughesville township	203	188	160	85.1	28	2.72	2.18	15	-	3.1	2.4	6.7
Hughesville village	69	65	58	89.2	7	2.72	2.29	4	-	4.4	4.9	-
Lake Creek township	177	157	138	87.9	19	2.75	2.84	20	-	1.3	0.7	5.0
La Monte township	633	566	379	67.0	187	2.61	2.55	67	-	8.0	3.8	15.4
La Monte city	468	411	250	60.8	161	2.59	2.53	57	-	9.7	4.6	16.6
Longwood township	196	186	159	85.5	27	3.19	2.59	10	2	1.1	1.2	-
Prairie township	783	761	672	88.3	89	2.83	2.10	22	1	1.7	1.8	1.1
Sedalia city (part)	1	-	-	(X)	-	-	-	1	-	100.0	100.0	(X)
Sedalia township	10 829	9 916	6 485	65.4	3 431	2.37	2.32	913	36	4.3	2.1	8.3
Sedalia city (part)	9 418	8 628	5 524	64.0	3 104	2.33	2.30	790	27	4.2	2.2	7.5
Smithton township	1 035	954	828	86.8	126	2.64	3.13	81	4	4.4	2.4	16.0
Smithton city	212	189	156	82.5	33	2.69	2.73	23	-	8.3	5.5	19.5
Washington township	289	270	243	90.0	27	2.79	2.44	19	1	2.2	0.8	12.9
Ionia town (part)	-	-	-	(X)	-	-	-	-	-	(X)	(X)	(X)
Phelps County	17 501	15 683	10 277	65.5	5 406	2.50	2.16	1 818	298	5.8	2.2	11.9
Arlington township	1 109	958	711	74.2	247	2.39	2.47	151	26	7.8	3.9	17.4
Doolittle city	284	256	213	83.2	43	2.45	2.86	28	2	6.6	6.2	8.5
Newburg city	256	218	125	57.3	93	2.22	2.22	38	-	12.8	2.3	23.8
Cold Spring township	820	759	658	86.7	101	2.60	2.42	61	7	2.9	1.1	13.7
Dawson township	319	270	250	92.6	20	2.58	2.10	49	26	-	-	-
Dillon township	3 477	3 244	2 418	74.5	826	2.61	2.16	233	32	3.9	1.9	9.3
Rolla city (part)	1 271	1 189	667	56.1	522	2.45	1.97	82	8	5.1	2.3	8.4
St. James city (part)	79	75	53	70.7	22	2.77	2.91	4	-	2.6	1.9	4.3
Liberty township	167	155	130	83.9	25	2.15	2.32	12	5	0.6	-	3.8
Meramec township	415	330	274	83.0	56	2.50	2.38	85	56	2.4	1.8	5.1
Miller township	1 528	1 234	832	67.4	402	2.64	2.41	294	59	11.4	2.3	25.7
Rolla city (part)	311	260	82	31.5	178	2.38	2.31	51	-	16.1	5.7	20.2
Rolla township	6 667	6 019	3 078	51.1	2 941	2.42	2.06	648	39	6.9	2.6	11.1
Rolla city (part)	5 639	5 065	2 357	46.5	2 708	2.37	2.03	574	33	7.3	2.8	10.8
St. James township	2 155	1 983	1 298	65.5	685	2.45	2.23	172	12	4.0	2.6	6.7
St. James city (part)	1 550	1 429	847	59.3	582	2.36	2.20	121	3	4.4	3.0	6.3
Spring Creek township	844	731	628	85.9	103	2.55	2.37	113	36	3.4	1.4	14.2
Edgar Springs city	100	91	76	83.5	15	2.14	1.80	9	1	3.2	1.3	11.8
Pike County	7 493	6 451	4 774	74.0	1 677	2.57	2.29	1 042	317	5.8	3.2	12.4
Ashley township	222	193	164	85.0	29	2.76	2.52	29	6	5.4	4.7	9.4
Buffalo township	2 599	2 270	1 650	72.7	620	2.50	2.27	329	42	7.0	3.7	14.7
Louisiana city	1 843	1 590	1 067	67.1	523	2.41	2.23	253	11	8.4	4.0	16.2
Calumet township	824	593	426	71.8	167	2.38	2.20	231	148	6.8	3.2	14.8
Annada village	25	22	17	77.3	5	2.41	1.40	3	-	8.3	5.6	16.7
Clarksville city	278	225	140	62.2	85	2.43	1.76	53	7	12.1	4.1	22.7
Paynesville village	35	33	26	78.8	7	2.54	3.57	2	1	2.9	3.7	-
Cuivre township	2 145	1 949	1 341	68.8	608	2.57	2.27	196	33	4.6	2.3	9.3
Bowling Green city	1 420	1 290	776	60.2	514	2.47	2.24	130	8	5.8	2.8	10.0
Tarrants village	15	15	13	86.7	2	2.08	1.50	-	-	-	-	-
Hartford township	230	188	166	88.3	22	2.54	2.45	42	17	3.6	2.9	8.3
Indian township	236	218	191	87.6	27	3.28	2.41	18	7	1.8	0.5	10.0
Peno township	437	354	289	81.6	65	2.57	1.98	83	37	6.1	3.3	16.7
Frankford city	179	148	115	77.7	33	2.53	1.82	31	3	10.3	5.7	23.3
Prairieville township	363	318	257	80.8	61	2.56	2.38	45	11	4.5	3.0	10.3
Eolia village	199	181	146	80.7	35	2.45	2.20	18	1	6.2	3.9	14.6
Salt River township	78	67	47	70.1	20	2.23	2.90	11	6	2.9	4.1	-
Ashburn town	32	23	17	73.9	6	2.18	2.33	9	6	4.2	5.6	-
Spencer township	359	301	243	80.7	58	2.70	2.76	58	10	8.2	5.8	17.1
Curryville city	128	106	82	77.4	24	2.41	2.21	22	-	14.5	9.9	27.3

Table 11. **Housing Occupancy and Tenure: 2000**—Con.

[For information on confidentiality protection, nonsampling error, and definitions, see text]

State County County Subdivision Place	Total housing units	Occupied housing units: Total	Occupied housing units: Owner occupied: Number	Occupied housing units: Owner occupied: Percent of occupied housing units	Occupied housing units: Renter occupied	Occupied housing units: Average household size: Owner-occupied units	Occupied housing units: Average household size: Renter-occupied units	Vacant housing units: Total	Vacant housing units: For seasonal, recreational, or occasional use	Vacant housing units: Vacancy rate: Available housing	Vacant housing units: Vacancy rate: Home-owner	Vacant housing units: Vacancy rate: Rental
Platte County	30 902	29 278	19 752	67.5	9 526	2.70	2.06	1 624	239	3.6	1.2	8.2
Carroll township	3 883	3 742	2 893	77.3	849	2.83	2.34	141	17	2.4	1.4	5.7
Kansas City city (part)	305	300	272	90.7	28	2.90	2.00	5	-	0.7	0.7	-
Platte City city (part)	1 569	1 486	774	52.1	712	2.65	2.29	83	10	3.6	1.5	5.7
Tracy city (part)	-	-	-	(X)	-	-	-	-	-	(X)	(X)	(X)
Weatherby Lake city (part)	722	700	669	95.6	31	2.68	2.39	22	4	2.2	1.8	11.4
Fair township	347	333	293	88.0	40	2.53	2.48	14	-	1.2	0.7	4.8
Platte City city (part)	-	-	-	(X)	-	-	-	-	-	(X)	(X)	(X)
Tracy city (part)	86	79	70	88.6	9	2.71	2.56	7	-	1.3	1.4	-
Fox township	4 868	4 692	3 381	72.1	1 311	2.61	1.98	176	34	2.1	0.7	5.5
Houston Lake city	123	119	104	87.4	15	2.19	1.93	4	1	1.7	1.0	6.3
Kansas City city (part)	4 483	4 353	3 115	71.6	1 238	2.64	2.00	130	15	1.8	0.6	4.5
Platte Woods city	262	220	162	73.6	58	2.36	1.59	42	18	7.9	1.2	22.7
Green township	856	817	651	79.7	166	2.61	2.31	39	2	3.3	1.7	9.3
Camden Point city	182	179	164	91.6	15	2.76	2.13	3	-	1.6	1.2	6.3
Dearborn city (part)	258	230	145	63.0	85	2.46	2.02	28	1	8.4	4.6	14.1
Kickapoo township	1 754	1 722	1 551	90.1	171	2.83	2.68	32	4	1.0	1.0	1.2
Kansas City city (part)	7	7	7	100.0	-	4.00	-	-	-	-	-	(X)
Parkville city (part)	21	21	19	90.5	2	2.63	2.00	-	-	-	-	-
Weatherby Lake city (part)	-	-	-	(X)	-	-	-	-	-	(X)	(X)	(X)
Lee township	220	213	199	93.4	14	2.63	2.93	7	1	0.9	1.0	-
Farley village	90	89	86	96.6	3	2.49	4.00	1	-	1.1	1.1	-
Marshall township	325	297	248	83.5	49	2.58	2.49	28	9	4.8	3.5	10.9
Iatan village	24	22	15	68.2	7	2.33	2.71	2	1	4.3	-	12.5
May township	8 125	7 543	3 942	52.3	3 601	2.61	1.80	582	100	5.2	1.3	9.2
Ferrelview village	334	302	148	49.0	154	2.60	1.35	32	4	7.4	2.0	12.0
Kansas City city (part)	7 358	6 822	3 406	49.9	3 416	2.67	1.81	536	89	5.4	1.3	9.1
Lake Waukomis city	433	419	388	92.6	31	2.17	2.39	14	7	0.9	1.0	-
Pawnee township	3 176	2 994	2 023	67.6	971	2.70	2.19	182	43	3.5	1.2	8.0
Kansas City city (part)	3 176	2 994	2 023	67.6	971	2.70	2.19	182	43	3.5	1.2	8.0
Pettis township	2 098	1 902	957	50.3	945	2.58	2.22	196	16	7.2	0.6	13.0
Kansas City city (part)	4	4	4	100.0	-	4.75	-	-	-	-	-	(X)
Northmoor city	182	171	111	64.9	60	2.19	2.60	11	-	5.5	1.8	11.8
Parkville city (part)	8	8	6	75.0	2	3.00	2.50	-	-	-	-	-
Riverside city	1 384	1 222	383	31.3	839	2.55	2.16	162	16	9.6	0.3	13.3
Preston township	608	573	488	85.2	85	2.62	2.56	35	3	3.4	1.4	13.3
Edgerton city	214	202	173	85.6	29	2.62	2.76	12	-	4.3	2.3	14.7
Ridgely village	24	23	18	78.3	5	3.00	2.00	1	-	4.2	-	16.7
Sioux township	3 419	3 293	2 290	69.5	1 003	2.87	2.28	126	5	2.9	0.9	7.0
Kansas City city (part)	-	-	-	(X)	-	-	-	-	-	(X)	(X)	(X)
Parkville city (part)	1 558	1 481	977	66.0	504	2.86	1.92	77	4	3.5	0.9	8.2
Waldron township	241	233	202	86.7	31	2.73	2.48	8	-	1.3	1.0	3.1
Parkville city (part)	-	-	-	(X)	-	-	-	-	-	(X)	(X)	(X)
Weston township	982	924	634	68.6	290	2.59	2.31	58	5	3.2	2.5	4.9
Weston city	724	676	427	63.2	249	2.52	2.19	48	2	3.6	2.7	5.0
Polk County	11 183	9 917	7 221	72.8	2 696	2.61	2.42	1 266	249	5.9	3.7	11.4
Campbell township	183	161	137	85.1	24	2.82	2.50	22	2	5.3	2.8	17.2
Cliquot township	184	168	147	87.5	21	2.66	3.05	16	7	2.9	3.3	-
East Looney township	467	421	331	78.6	90	2.76	2.64	46	3	4.5	1.8	13.5
East Madison township	213	181	141	77.9	40	2.68	2.80	32	8	8.1	6.0	14.9
Fair Play city (part)	47	36	25	69.4	11	3.00	3.36	11	4	16.3	10.7	26.7
Flemington township	130	100	80	80.0	20	2.43	2.60	30	5	13.0	14.0	9.1
Flemington village	76	54	43	79.6	11	2.21	2.64	22	1	18.2	21.8	-
Jackson township	354	312	259	83.0	53	2.63	2.28	42	9	4.3	4.4	3.6
Jefferson township	341	201	184	91.5	17	2.35	2.53	140	106	8.6	9.4	-
Johnson township	710	614	457	74.4	157	2.39	1.97	96	11	7.9	5.8	13.7
Humansville city	465	389	259	66.6	130	2.28	1.88	76	6	10.8	8.8	14.5
McKinley township	260	219	190	86.8	29	2.76	2.38	41	14	3.1	2.6	6.5
Mooney township	1 171	1 040	859	82.6	181	2.70	2.59	131	6	5.9	3.7	15.0
Pleasant Hope city	229	209	137	65.6	72	2.69	2.50	20	1	6.3	3.5	11.1
North Benton township	232	208	164	78.8	44	2.75	2.82	24	4	5.5	4.1	10.2
Halfway village (part)	45	41	34	82.9	7	2.62	2.86	4	1	4.7	2.9	12.5
Northeast Marion township	1 502	1 384	904	65.3	480	2.68	2.30	118	13	4.9	3.3	7.7
Bolivar city (part)	894	829	446	53.8	383	2.44	2.16	65	7	4.6	3.7	5.7
North Green township	143	119	108	90.8	11	2.86	3.18	24	5	6.3	6.1	8.3
Northwest Marion township	979	891	655	73.5	236	2.45	2.50	88	4	6.5	3.7	13.6
Bolivar city (part)	600	545	349	64.0	196	2.20	2.40	55	3	6.7	3.9	11.3
South Benton township	346	319	260	81.5	59	3.11	3.12	27	2	3.0	0.8	11.9
Halfway village (part)	29	26	20	76.9	6	2.85	1.67	3	-	3.7	-	14.3
Southeast Marion township	1 365	1 212	624	51.5	588	2.52	2.25	153	3	8.6	2.8	14.0
Bolivar city (part)	1 005	891	387	43.4	504	2.30	2.17	114	2	8.7	3.0	12.7
South Green township	179	166	145	87.3	21	2.62	2.33	13	3	2.4	2.7	-
Southwest Marion township	1 390	1 288	839	65.1	449	2.54	2.54	102	2	5.8	3.1	10.4
Bolivar city (part)	1 137	1 053	652	61.9	401	2.47	2.49	84	2	6.1	3.0	10.7
Union township	254	201	175	87.1	26	2.29	2.38	53	38	3.8	3.3	7.1
Aldrich village	41	32	26	81.3	6	2.19	3.00	9	5	11.1	10.3	14.3
West Looney township	326	306	226	73.9	80	2.62	2.70	20	-	2.2	1.3	4.8
Morrisville town	137	130	88	67.7	42	2.72	2.50	7	-	3.0	1.1	6.7
West Madison township	243	218	169	77.5	49	2.47	2.18	25	2	6.8	5.1	12.5
Fair Play city (part)	142	124	96	77.4	28	2.46	2.50	18	1	8.8	6.8	15.2
Wishart township	211	188	167	88.8	21	2.75	3.05	23	2	3.6	0.6	22.2
Pulaski County	15 408	13 433	7 808	58.1	5 625	2.60	2.79	1 975	470	6.1	3.9	9.1
Cullen township	9 670	8 417	3 876	46.0	4 541	2.65	2.90	1 253	347	6.2	3.7	8.2
Fort Leonard Wood CDP (part)	3 148	2 637	21	0.8	2 616	2.76	3.33	511	299	3.1	4.5	3.1
St. Robert city	1 408	1 219	555	45.5	664	2.56	1.98	189	7	10.0	4.1	14.3
Waynesville city	1 591	1 428	883	61.8	545	2.42	2.21	163	8	6.5	3.0	11.7
Liberty township	2 047	1 813	1 436	79.2	377	2.52	2.29	234	34	6.6	4.1	15.1
Richland city (part)	831	721	490	68.0	231	2.25	2.04	110	7	9.9	7.5	14.4
Piney township	166	118	99	83.9	19	2.43	3.11	48	26	6.3	2.9	20.8
Fort Leonard Wood CDP (part)	3	2	2	100.0	-	3.00	-	1	-	33.3	-	100.0
Roubidoux township	83	77	69	89.6	8	2.70	2.50	6	-	2.5	-	20.0
Fort Leonard Wood CDP (part)	-	-	-	(X)	-	-	-	-	-	(X)	(X)	(X)
Tavern township	1 373	1 189	931	78.3	258	2.48	2.31	184	20	7.1	4.9	14.3

Table 11. **Housing Occupancy and Tenure: 2000**—Con.

[For information on confidentiality protection, nonsampling error, and definitions, see text]

State County County Subdivision Place	Total housing units	Occupied housing units: Total	Occupied housing units: Owner occupied: Number	Occupied housing units: Owner occupied: Percent of occupied housing units	Occupied housing units: Renter occupied	Occupied housing units: Average household size: Owner-occupied units	Occupied housing units: Average household size: Renter-occupied units	Vacant housing units: Total	Vacant housing units: For seasonal, recreational, or occasional use	Vacant housing units: Vacancy rate: Available housing	Vacant housing units: Vacancy rate: Home-owner	Vacant housing units: Vacancy rate: Rental
Pulaski County—Con.												
Tavern township—Con.												
Crocker city	517	425	273	64.2	152	2.48	2.29	92	3	13.4	11.4	16.9
Union township	2 069	1 819	1 397	76.8	422	2.61	2.29	250	43	4.9	3.7	8.7
Dixon city	751	667	405	60.7	262	2.37	2.15	84	4	6.5	6.3	6.8
Putnam County	2 914	2 228	1 716	77.0	512	2.35	2.22	686	349	4.2	2.8	8.6
Elm township	337	256	215	84.0	41	2.37	2.39	81	28	3.8	3.2	6.8
Worthington village	58	42	29	69.0	13	2.31	1.69	16	2	8.7	6.5	13.3
Grant township	146	112	101	90.2	11	2.51	2.00	34	2	5.9	5.6	8.3
Livonia village	62	46	39	84.8	7	2.51	2.29	16	1	4.2	4.9	-
Jackson township	76	61	49	80.3	12	2.59	2.58	15	5	4.7	3.9	7.7
Liberty township	122	108	89	82.4	19	2.47	2.37	14	3	1.8	2.2	-
Lincoln township	120	99	81	81.8	18	2.72	2.72	21	7	3.9	2.4	10.0
Medicine township	110	88	64	72.7	24	2.25	2.58	22	6	6.4	4.5	11.1
Lucerne village	53	42	32	76.2	10	2.09	2.50	11	1	6.7	5.9	9.1
Richland township	107	93	83	89.2	10	2.54	3.40	14	4	-	-	-
Sherman township	43	32	23	71.9	9	2.87	2.33	11	2	3.0	4.2	-
Union township	1 399	990	697	70.4	293	2.20	2.06	409	279	4.7	2.7	9.3
Unionville city (part)	867	752	478	63.6	274	2.19	2.03	115	6	4.6	2.8	7.4
Wilson township	310	276	224	81.2	52	2.39	2.23	34	3	3.8	2.2	10.3
Unionville city (part)	181	161	121	75.2	40	2.41	2.20	20	1	4.2	2.4	9.1
York township	144	113	90	79.6	23	2.36	2.43	31	10	4.2	3.2	8.0
Powersville village	52	41	31	75.6	10	2.06	2.20	11	2	4.7	3.1	9.1
Ralls County	4 564	3 736	3 070	82.2	666	2.59	2.35	828	437	5.5	2.8	16.3
Center township	535	411	305	74.2	106	2.41	2.36	124	60	9.9	7.0	17.2
Center city	309	251	170	67.7	81	2.48	2.14	58	11	11.6	8.6	17.3
Clay township	965	895	754	84.2	141	2.70	2.30	70	12	2.6	1.4	8.4
Hannibal city (part)	110	103	78	75.7	25	2.45	2.28	7	1	3.7	2.5	7.4
Rensselaer village	53	48	38	79.2	10	2.74	3.00	5	-	-	-	-
Jasper township	262	227	188	82.8	39	2.61	2.59	35	20	1.7	1.6	2.5
Vandalia city (part)	-	-	-	(X)	-	-	-	-	-	(X)	(X)	(X)
Saline township	468	253	217	85.8	36	2.44	2.58	215	139	19.4	4.0	59.1
Monroe City city (part)	-	-	-	(X)	-	-	-	-	-	(X)	(X)	(X)
Salt River township	769	520	416	80.0	104	2.37	1.96	249	181	6.0	3.9	13.3
Perry city	431	310	231	74.5	79	2.12	1.84	121	73	8.6	6.1	15.1
Saverton township	766	721	632	87.7	89	2.76	2.70	45	10	1.2	1.1	2.2
Spencer township	799	709	558	78.7	151	2.58	2.35	90	15	5.6	3.1	13.7
New London city	466	411	313	76.2	98	2.49	2.27	55	3	7.2	4.0	16.2
Randolph County	10 740	9 199	6 633	72.1	2 566	2.50	2.26	1 541	208	8.0	3.3	18.3
Cairo township	566	438	363	82.9	75	2.61	2.37	128	67	3.1	2.2	7.4
Cairo village	127	117	91	77.8	26	2.67	1.92	10	-	2.5	-	10.3
Chariton township	211	116	92	79.3	24	2.46	2.92	95	61	17.1	1.1	48.9
Clifton township	119	102	81	79.4	21	2.59	2.33	17	2	7.3	5.8	12.5
Clifton Hill city	60	49	42	85.7	7	2.55	2.43	11	-	10.9	6.7	30.0
Jackson township	189	160	138	86.3	22	2.67	2.64	29	16	2.4	2.8	-
Jacksonville village	59	57	48	84.2	9	2.94	2.44	2	-	-	-	-
Moniteau township	462	407	334	82.1	73	2.51	2.00	55	2	5.1	4.6	7.6
Higbee city	300	264	209	79.2	55	2.48	1.89	36	1	4.3	3.2	8.3
North Sugar Creek township	3 229	2 689	1 504	55.9	1 185	2.29	2.19	540	23	11.7	4.5	19.4
Moberly city (part)	2 898	2 407	1 282	53.3	1 125	2.27	2.20	491	17	12.0	4.6	19.1
Prairie township	950	852	746	87.6	106	2.64	2.61	98	10	3.5	2.6	9.4
Clark city	117	103	80	77.7	23	2.71	2.52	14	-	4.6	4.8	4.2
Moberly city (part)	49	45	29	64.4	16	2.62	2.69	4	-	8.2	6.5	11.1
Renick village	93	82	69	84.1	13	2.67	2.85	11	-	3.5	2.8	7.1
Salt River township	142	131	115	87.8	16	2.70	2.50	11	-	1.5	0.9	5.9
Salt Springs township	1 214	1 032	795	77.0	237	2.67	2.39	182	12	8.9	2.6	25.2
Huntsville city	684	595	444	74.6	151	2.61	2.19	89	3	9.7	3.5	24.1
Silver Creek township	157	127	102	80.3	25	2.75	2.28	30	4	3.8	1.9	10.7
South Sugar Creek township	3 142	2 815	2 096	74.5	719	2.46	2.28	327	8	7.1	3.3	16.7
Moberly city (part)	2 765	2 462	1 779	72.3	683	2.40	2.30	303	8	7.7	3.5	16.9
Union township	359	330	267	80.9	63	2.51	2.02	29	3	4.6	0.7	18.2
Moberly city (part)	100	87	48	55.2	39	1.67	1.95	13	-	9.4	-	18.8
Ray County	9 371	8 743	6 947	79.5	1 796	2.71	2.32	628	66	3.5	2.8	6.1
Camden township	248	227	202	89.0	25	2.50	2.60	21	1	5.0	3.3	16.7
Camden city	93	84	75	89.3	9	2.51	2.33	9	-	7.7	5.1	25.0
Fleming city	48	47	45	95.7	2	2.62	2.00	1	-	-	-	-
Crooked River township	453	416	318	76.4	98	2.54	2.34	37	4	5.0	6.5	-
Hardin city	267	247	189	76.5	58	2.56	2.26	20	1	5.7	7.4	-
Fishing River township	1 924	1 811	1 675	92.5	136	2.79	2.66	113	19	2.9	2.1	11.7
Crystal Lakes city	154	133	127	95.5	6	2.87	3.17	21	13	4.3	3.8	14.3
Excelsior Estates village (part)	110	94	65	69.1	29	2.68	2.97	16	-	9.6	1.5	23.7
Excelsior Springs city (part)	76	75	72	96.0	3	2.40	1.33	1	-	-	-	-
Homestead village	76	72	64	88.9	8	2.61	1.75	4	-	4.0	4.5	-
Woods Heights city	260	248	234	94.4	14	2.94	3.86	12	-	3.5	3.3	6.7
Grape Grove township	369	321	279	86.9	42	2.80	2.76	48	7	5.0	4.8	6.7
Knoxville township	313	285	268	94.0	17	2.79	3.18	28	7	1.7	1.5	5.6
Orrick township	592	547	424	77.5	123	2.69	2.39	45	2	5.4	3.9	10.2
Orrick city	372	340	244	71.8	96	2.72	2.35	32	1	5.8	4.3	9.4
Polk township	1 583	1 513	1 261	83.3	252	2.95	2.35	70	7	2.3	2.1	3.1
Elmira village	33	29	24	82.8	5	2.58	4.00	4	-	9.4	11.1	-
Lawson city (part)	802	769	572	74.4	197	2.99	2.24	33	3	2.5	2.6	2.5
Richmond township	3 889	3 623	2 520	69.6	1 103	2.57	2.23	266	19	3.8	2.9	5.7
Henrietta city	149	124	90	72.6	34	2.70	2.68	25	1	14.5	11.8	20.9
Rayville village	82	72	57	79.2	15	2.79	3.00	10	1	7.7	3.4	21.1
Richmond city	2 651	2 488	1 588	63.8	900	2.53	2.16	163	6	3.8	3.2	4.8
Reynolds County	3 759	2 721	2 103	77.3	618	2.44	2.28	1 038	558	4.9	1.9	13.8
Black River township	289	226	191	84.5	35	2.48	2.66	63	33	3.0	1.0	12.5
Carroll township	688	542	434	80.1	108	2.40	2.21	146	41	5.4	1.6	18.2
Bunker city (part)	118	105	69	65.7	36	2.33	2.08	13	-	6.3	-	16.3
Centerville city	102	70	49	70.0	21	2.33	2.24	32	4	16.7	-	40.0
Jackson township	195	171	149	87.1	22	2.70	2.18	24	4	2.8	1.3	12.0

Table 11. **Housing Occupancy and Tenure: 2000**—Con.

[For information on confidentiality protection, nonsampling error, and definitions, see text]

State County County Subdivision Place	Total housing units	Occupied housing units: Total	Occupied housing units: Owner occupied: Number	Occupied housing units: Owner occupied: Percent of occupied housing units	Occupied housing units: Renter occupied	Occupied housing units: Average household size: Owner-occupied units	Occupied housing units: Average household size: Renter-occupied units	Vacant housing units: Total	Vacant housing units: For seasonal, recreational, or occasional use	Vacant housing units: Vacancy rate: Available housing	Vacant housing units: Vacancy rate: Home-owner	Vacant housing units: Vacancy rate: Rental
Reynolds County—Con.												
Lesterville township	455	297	237	79.8	60	2.30	2.42	158	94	3.3	2.1	7.7
Logan township	1 345	1 118	779	69.7	339	2.45	2.28	227	38	5.8	1.8	14.0
Ellington city	535	456	235	51.5	221	2.42	2.16	79	8	9.5	3.7	15.0
Webb township	787	367	313	85.3	54	2.41	2.06	420	348	4.4	3.1	11.5
Ripley County	6 392	5 416	4 217	77.9	1 199	2.49	2.38	976	356	4.9	2.8	11.8
Current River township	79	64	53	82.8	11	2.36	3.18	15	10	3.0	1.9	8.3
Doniphan township	2 528	2 197	1 565	71.2	632	2.42	2.29	331	97	5.3	2.4	12.0
Doniphan city	951	844	478	56.6	366	2.19	1.99	107	18	6.4	3.6	9.9
Flatwoods township	281	247	217	87.9	30	2.58	2.50	34	7	2.8	1.4	11.8
Gatewood township	165	145	130	89.7	15	2.62	2.27	20	11	2.0	0.8	11.8
Harris township	350	288	222	77.1	66	2.60	2.64	62	34	5.3	0.9	17.5
Johnson township	200	168	150	89.3	18	2.63	2.22	32	17	0.6	0.7	-
Jordan township	435	347	287	82.7	60	2.75	2.55	88	44	2.5	2.7	1.6
Kelley township	37	20	16	80.0	4	1.81	3.25	17	14	4.8	5.9	-
Pine township	121	96	84	87.5	12	2.36	2.33	25	19	1.0	-	7.7
Poynor township	163	133	106	79.7	27	2.58	2.59	30	10	5.0	4.5	6.9
Shirley township	320	253	205	81.0	48	2.61	2.52	67	23	8.7	6.4	17.2
Thomas township	464	384	286	74.5	98	2.43	2.33	80	9	10.1	7.7	16.2
Naylor city	317	255	182	71.4	73	2.47	2.21	62	7	13.6	10.3	20.7
Union township	186	161	138	85.7	23	2.56	2.57	25	9	3.0	2.1	8.0
Varner township	297	274	241	88.0	33	2.35	2.36	23	5	2.5	0.8	13.2
Washington township	408	358	301	84.1	57	2.46	2.49	50	9	3.8	3.2	6.6
West Doniphan township	358	281	216	76.9	65	2.47	2.49	77	38	5.7	3.6	12.2
St. Charles County	105 514	101 663	83 363	82.0	18 300	2.88	2.18	3 851	572	2.2	1.3	6.1
Blanchette township	4 545	4 439	3 597	81.0	842	2.48	2.22	106	3	1.1	0.6	3.6
St. Charles city (part)	4 545	4 439	3 597	81.0	842	2.48	2.22	106	3	1.1	0.6	3.6
Boone township	8 707	8 409	7 533	89.6	876	3.01	2.26	298	46	1.8	1.0	8.0
Augusta town	119	102	82	80.4	20	2.11	2.25	17	2	4.7	4.7	4.8
New Melle city	49	44	39	88.6	5	2.87	2.40	5	-	4.3	2.5	16.7
O'Fallon city (part)	364	361	358	99.2	3	3.39	1.67	3	-	0.3	0.3	-
St. Peters city (part)	446	443	434	98.0	9	3.36	2.00	3	-	0.7	0.5	10.0
Weldon Spring city (part)	1 788	1 743	1 508	86.5	235	2.81	1.43	45	8	1.5	1.0	4.1
Weldon Spring Heights town	32	32	31	96.9	1	2.52	1.00	-	-	-	-	-
Cottleville township	15 795	15 403	14 567	94.6	836	3.05	2.97	392	22	1.7	1.3	7.6
Cottleville city	616	600	572	95.3	28	3.21	3.14	16	-	1.8	1.7	3.4
Dardenne Prairie town (part)	6	6	6	100.0	-	2.50	-	-	-	-	-	(X)
O'Fallon city (part)	6 477	6 264	6 039	96.4	225	3.03	2.67	213	10	2.3	1.8	14.1
St. Peters city (part)	2 707	2 656	2 515	94.7	141	3.03	2.94	51	3	1.3	1.0	6.0
Weldon Spring city (part)	138	137	136	99.3	1	3.08	3.00	1	-	0.7	0.7	-
Dardenne township	13 022	12 429	11 083	89.2	1 346	2.97	2.33	593	54	2.9	2.1	9.4
Dardenne Prairie town (part)	1 510	1 425	1 397	98.0	28	3.06	2.46	85	2	3.8	3.7	6.7
Lake St. Louis city (part)	4 133	3 923	3 161	80.6	762	2.73	2.03	210	38	3.0	1.5	9.0
O'Fallon city (part)	4 562	4 403	4 058	92.2	345	3.19	2.44	159	7	2.6	2.1	8.7
Wentzville city (part)	11	11	6	54.5	5	2.00	3.60	-	-	-	-	-
Friedens township	9 131	8 761	5 398	61.6	3 363	2.63	1.97	370	33	3.1	0.6	6.7
St. Charles city (part)	6 820	6 547	3 863	59.0	2 684	2.68	1.93	273	30	3.0	0.5	6.4
St. Peters city (part)	-	-	-	(X)	-	-	-	-	-	(X)	(X)	(X)
Frontier township	5 091	4 754	1 969	41.4	2 785	2.40	1.98	337	28	3.9	1.6	5.5
St. Charles city (part)	5 091	4 754	1 969	41.4	2 785	2.40	1.98	337	28	3.9	1.6	5.5
Harvester township	8 711	8 520	7 804	91.6	716	2.84	2.44	191	15	1.4	1.0	5.3
St. Charles city (part)	78	72	71	98.6	1	2.68	1.00	6	-	4.0	4.1	-
St. Peters city (part)	1 500	1 456	1 209	83.0	247	2.20	1.97	44	4	2.0	1.5	4.3
Lindenwood township	2 994	2 916	2 210	75.8	706	2.60	1.93	78	5	2.0	0.7	5.7
St. Charles city (part)	2 994	2 916	2 210	75.8	706	2.60	1.93	78	5	2.0	0.7	5.7
O'Fallon township	5 825	5 644	4 530	80.3	1 114	2.91	2.38	181	12	2.0	1.6	3.9
O'Fallon city (part)	4 514	4 358	3 321	76.2	1 037	2.84	2.35	156	9	2.3	1.9	3.8
St. Paul city	517	506	480	94.9	26	3.25	2.77	11	2	1.0	0.6	7.1
Rivers township	2 374	2 044	1 756	85.9	288	2.65	2.49	330	227	2.2	2.2	2.4
O'Fallon city (part)	3	3	3	100.0	-	2.33	-	-	-	-	-	(X)
Portage Des Sioux city	152	134	111	82.8	23	2.61	2.65	18	7	6.9	5.1	14.8
St. Charles city (part)	651	622	575	92.4	47	2.55	2.60	29	1	2.4	2.5	-
St. Peters city (part)	21	19	15	78.9	4	2.53	3.00	2	1	-	-	-
West Alton city	291	211	186	88.2	25	2.79	2.16	80	60	4.1	4.1	3.8
St. Peters township	8 669	8 493	7 097	83.6	1 396	2.93	2.23	176	12	1.4	0.7	4.4
St. Peters city (part)	6 197	6 071	4 918	81.0	1 153	2.91	2.10	126	8	1.5	0.8	4.1
Spencer Creek township	10 319	10 177	8 914	87.6	1 263	2.98	2.17	142	15	0.9	0.6	3.3
St. Charles city (part)	1 451	1 440	1 399	97.2	41	3.11	2.24	11	1	0.6	0.4	6.8
St. Peters city (part)	7 852	7 738	6 609	85.4	1 129	2.93	2.10	114	14	1.0	0.6	3.0
Wentzville township	5 056	4 664	3 696	79.2	968	2.88	2.63	392	74	4.8	4.1	7.3
Flint Hill city	138	136	117	86.0	19	2.88	2.21	2	-	1.4	0.8	5.0
Foristell city (part)	113	109	85	78.0	24	2.80	2.75	4	1	1.8	-	7.7
Josephville village	93	91	76	83.5	15	3.09	2.27	2	1	1.1	-	6.3
Lake St. Louis city (part)	-	-	-	(X)	-	-	-	-	-	(X)	(X)	(X)
O'Fallon city (part)	-	-	-	(X)	-	-	-	-	-	(X)	(X)	(X)
Wentzville city (part)	2 713	2 445	1 656	67.7	789	2.80	2.67	268	6	7.6	7.4	7.8
Zumbehl township	5 275	5 010	3 209	64.1	1 801	2.71	1.87	265	26	3.9	1.5	7.8
St. Charles city (part)	3 653	3 420	1 956	57.2	1 464	2.77	1.63	233	25	4.9	1.8	8.9
St. Peters city (part)	53	52	50	96.2	2	1.94	1.50	1	-	-	-	-
St. Clair County	5 205	4 040	3 206	79.4	834	2.37	2.26	1 165	637	5.5	3.4	12.9
Appleton township	759	665	461	69.3	204	2.36	2.16	94	15	6.5	3.8	12.1
Appleton City city	635	552	370	67.0	182	2.31	2.12	83	14	7.1	4.4	12.1
Butler township	758	584	439	75.2	145	2.37	1.99	174	91	6.0	3.5	12.7
Lowry City city	356	301	187	62.1	114	2.32	1.99	55	10	7.4	6.5	8.8
Center township	108	91	78	85.7	13	2.41	1.77	17	11	4.2	1.3	18.8
Chalk Level township	77	68	55	80.9	13	2.76	3.08	9	4	-	-	-
Collins township	323	281	239	85.1	42	2.39	2.57	42	16	3.1	2.0	8.7
Collins village	86	73	56	76.7	17	2.46	2.24	13	3	7.6	6.7	10.5
Dallas township	203	167	147	88.0	20	2.42	2.50	36	20	3.5	2.0	13.0
Gerster town	20	15	10	66.7	5	2.10	2.80	5	2	11.8	-	28.6
Doyal township	297	246	205	83.3	41	2.37	2.76	51	25	1.6	1.0	4.7
Vista village	24	20	18	90.0	2	2.72	3.00	4	1	-	-	-
Jackson township	504	251	226	90.0	25	2.19	2.36	253	222	4.2	3.8	7.4

Table 11. **Housing Occupancy and Tenure: 2000**—Con.

[For information on confidentiality protection, nonsampling error, and definitions, see text]

State County County Subdivision Place	Total housing units	Occupied housing units						Vacant housing units				
		Total	Owner occupied		Renter occupied	Average household size		Total	For seasonal, recreational, or occasional use	Vacancy rate		
			Number	Percent of occupied housing units		Owner-occupied units	Renter-occupied units			Available housing	Home-owner	Rental
St. Clair County—Con.												
Monegaw township	134	119	93	78.2	26	2.45	2.73	15	3	4.8	1.1	16.1
Osage township	147	111	97	87.4	14	2.36	1.86	36	17	7.5	6.7	12.5
Osceola township	921	709	530	74.8	179	2.26	2.10	212	95	9.2	4.8	20.1
Osceola city	472	373	227	60.9	146	2.16	2.08	99	22	13.1	7.7	20.2
Polk township	143	111	100	90.1	11	2.42	2.00	32	14	5.9	5.7	8.3
Roscoe township	325	241	202	83.8	39	2.26	2.69	84	57	3.6	3.3	4.9
Roscoe village	89	49	40	81.6	9	2.13	3.00	40	34	5.8	4.8	10.0
Speedwell township	256	203	170	83.7	33	2.62	3.12	53	20	5.6	4.5	10.8
Taber township	102	79	63	79.7	16	2.62	2.13	23	9	2.5	1.6	5.9
Washington township	148	114	101	88.6	13	2.48	1.85	34	18	2.6	2.9	-
Ste. Genevieve County	8 018	6 586	5 423	82.3	1 163	2.73	2.30	1 432	967	2.6	1.5	7.0
Beauvais township	810	655	580	88.5	75	2.80	2.32	155	104	2.2	1.9	5.1
St. Mary city	187	167	139	83.2	28	2.27	2.18	20	3	4.0	2.8	9.7
Jackson township	1 579	1 229	1 040	84.6	189	2.78	2.37	350	264	3.5	2.1	10.8
Bloomsdale city	179	173	127	73.4	46	2.69	1.67	6	-	2.3	0.8	6.1
Ste. Genevieve township	3 703	3 392	2 663	78.5	729	2.68	2.16	311	104	2.6	1.4	6.7
Ste. Genevieve city	1 965	1 818	1 222	67.2	596	2.41	2.03	147	11	3.9	2.0	7.6
Saline township	527	402	349	86.8	53	2.71	3.09	125	93	1.5	0.9	5.4
Union township	1 399	908	791	87.1	117	2.81	2.68	491	402	1.7	1.2	4.9
St. Francois County	24 449	20 793	15 205	73.1	5 588	2.56	2.29	3 656	1 843	4.2	2.5	8.5
Big River township	1 417	723	604	83.5	119	2.56	2.68	694	613	7.1	3.0	23.2
Iron township	1 458	1 209	941	77.8	268	2.55	2.46	249	57	4.7	4.3	6.0
Bismarck city	660	586	421	71.8	165	2.46	2.36	74	10	5.3	5.0	6.3
Iron Mountain Lake city	380	265	216	81.5	49	2.63	2.57	115	32	6.0	6.9	2.0
Liberty township	806	701	625	89.2	76	2.65	2.61	105	32	1.8	1.3	6.2
Marion township	1 596	774	698	90.2	76	2.68	2.99	822	788	2.0	1.8	3.8
Pendleton township	1 267	1 126	917	81.4	209	2.73	2.50	141	28	2.8	1.1	9.5
Park Hills city (part)	-	-	-	(X)	-	-	-	-	-	(X)	(X)	(X)
Perry township	3 849	3 368	2 700	80.2	668	2.56	2.43	481	226	4.1	2.5	10.3
Bonne Terre city	1 685	1 554	1 047	67.4	507	2.60	2.38	131	4	5.3	3.1	9.5
Desloge city (part)	6	5	5	100.0	-	2.60	-	1	-	-	-	(X)
Leadwood city (part)	-	-	-	(X)	-	-	-	-	-	(X)	(X)	(X)
Park Hills city (part)	3	3	3	100.0	-	3.33	-	-	-	-	-	(X)
Randolph township	4 133	3 757	2 835	75.5	922	2.57	2.41	376	33	4.4	2.5	9.9
Desloge city (part)	1 952	1 814	1 231	67.9	583	2.44	2.31	138	10	4.3	2.2	8.5
Leadwood city (part)	506	422	335	79.4	87	2.70	2.94	84	6	7.0	4.3	16.3
Park Hills city (part)	473	430	321	74.7	109	2.50	2.39	43	4	4.9	3.3	9.2
St. Francois township	9 923	9 135	5 885	64.4	3 250	2.50	2.16	788	66	4.3	2.5	7.4
Desloge city (part)	157	144	99	68.8	45	2.72	1.93	13	-	5.3	6.6	2.2
Farmington city	5 003	4 647	2 912	62.7	1 735	2.41	2.05	356	34	4.3	2.8	6.7
Leadington city	101	92	46	50.0	46	2.04	2.43	9	-	3.2	6.1	-
Park Hills city (part)	3 044	2 748	1 607	58.5	1 141	2.57	2.27	296	18	5.0	2.5	8.2
St. Louis County	423 749	404 312	299 670	74.1	104 642	2.62	2.03	19 437	1 504	2.8	1.3	6.7
Airport township	15 235	14 270	8 257	57.9	6 013	2.44	2.06	965	68	4.1	2.2	6.7
Bel-Ridge village (part)	7	7	3	42.9	4	1.33	2.00	-	-	-	-	-
Berkeley city (part)	1 364	1 253	777	62.0	476	2.37	2.77	111	3	5.0	2.4	9.0
Breckenridge Hills city (part)	217	200	18	9.0	182	2.17	2.32	17	2	5.2	18.2	3.7
Bridgeton city (part)	880	816	286	35.0	530	2.48	2.09	64	3	5.1	1.4	7.0
Edmundson city	356	330	204	61.8	126	2.54	2.55	26	2	5.4	0.5	12.5
Florissant city (part)	244	232	206	88.8	26	2.34	2.88	12	-	1.7	1.4	3.7
Hazelwood city (part)	2 167	2 022	989	48.9	1 033	2.51	1.88	145	10	5.1	2.4	7.6
Maryland Heights city (part)	1 094	1 037	499	48.1	538	2.70	1.78	57	4	3.4	1.2	5.3
St. Ann city (part)	5 387	5 064	2 707	53.5	2 357	2.36	1.88	323	33	4.1	2.2	6.2
St. John city (part)	1 641	1 527	1 205	78.9	322	2.44	2.37	114	7	2.6	2.1	4.5
Woodson Terrace city	1 776	1 689	1 285	76.1	404	2.49	2.46	87	4	3.8	2.4	7.8
Bonhomme township	16 005	15 421	12 365	80.2	3 056	2.56	1.78	584	62	2.0	1.1	5.2
Des Peres city (part)	3	2	2	100.0	-	3.00	-	1	-	33.3	33.3	(X)
Fenton city (part)	1 631	1 587	1 352	85.2	235	2.86	1.91	44	7	1.0	0.5	3.7
Glendale city (part)	-	-	-	(X)	-	-	-	-	-	(X)	(X)	(X)
Kirkwood city (part)	11 985	11 496	9 000	78.3	2 496	2.43	1.73	489	45	2.3	1.3	5.7
Oakland city	459	448	421	94.0	27	2.50	2.11	11	1	1.1	0.9	3.6
Sunset Hills city (part)	267	260	244	93.8	16	2.83	2.19	7	1	0.8	0.8	-
Warson Woods city (part)	18	15	15	100.0	-	1.60	-	3	2	6.3	6.3	(X)
Chesterfield township	20 289	19 487	15 812	81.1	3 675	3.02	1.76	802	96	2.3	0.9	8.1
Ballwin city (part)	-	-	-	(X)	-	-	-	-	-	(X)	(X)	(X)
Chesterfield city (part)	7 650	7 252	4 869	67.1	2 383	2.84	1.68	398	58	3.2	1.2	7.0
Clarkson Valley city	898	884	878	99.3	6	3.03	2.33	14	2	0.5	0.5	-
Ellisville city (part)	1 343	1 314	1 040	79.1	274	2.98	1.73	29	4	1.4	0.6	4.5
Maryland Heights city (part)	1	1	-	-	1	-	1.00	-	-	-	(X)	-
Wildwood city (part)	10 397	10 036	9 025	89.9	1 011	3.13	1.96	361	32	2.0	0.8	11.6
Clayton township	15 761	14 979	11 397	76.1	3 582	2.32	1.68	782	118	2.6	1.4	6.2
Brentwood city	4 088	3 929	3 061	77.9	868	1.99	1.83	159	24	1.7	1.0	3.9
Clayton city (part)	2 438	2 253	1 558	69.2	695	2.31	1.49	185	32	4.1	1.8	8.9
Huntleigh city	135	122	116	95.1	6	2.63	3.00	13	2	1.6	1.7	-
Ladue city (part)	3 555	3 412	3 124	91.6	288	2.60	1.51	143	37	1.8	1.3	7.4
Richmond Heights city (part)	1 207	1 145	679	59.3	466	2.47	1.67	62	9	2.8	1.2	5.1
Rock Hill city	2 126	2 048	1 740	85.0	308	2.36	2.15	78	7	1.7	1.1	5.2
University City city (part)	1 673	1 577	779	49.4	798	2.21	1.38	96	6	4.6	2.1	6.9
Webster Groves city (part)	539	493	340	69.0	153	2.54	2.53	46	1	5.2	4.5	6.7
Concord township	16 563	16 111	13 181	81.8	2 930	2.39	1.77	452	44	1.3	0.8	3.7
Affton CDP (part)	4 995	4 879	3 915	80.2	964	2.41	1.71	116	9	1.2	0.5	4.2
Concord CDP (part)	3 605	3 501	2 984	85.2	517	2.43	1.81	104	14	1.2	0.7	4.1
Green Park city	985	961	834	86.8	127	2.60	2.12	24	3	0.8	0.8	0.8
Lakeshire city	797	769	225	29.3	544	2.33	1.56	28	2	2.7	1.7	3.0
St. George city	724	700	598	85.4	102	1.87	1.69	24	3	1.4	1.0	3.8
Sappington CDP (part)	2 339	2 277	1 933	84.9	344	2.35	1.74	62	9	1.3	0.7	4.4
Sunset Hills city (part)	580	564	516	91.5	48	2.41	1.83	16	2	1.7	1.7	2.0
Wilbur Park village	214	207	193	93.2	14	2.30	2.21	7	-	1.0	1.0	-
Creve Coeur township	16 948	16 033	10 858	67.7	5 175	2.40	1.83	915	127	3.4	1.1	8.0
Creve Coeur city (part)	5 781	5 316	3 410	64.1	1 906	2.41	1.67	465	75	5.4	1.6	11.5
Ladue city (part)	2	2	2	100.0	-	2.00	-	-	-	-	-	(X)
Maryland Heights city (part)	22	21	21	100.0	-	2.71	-	1	-	4.5	4.5	(X)

Table 11. **Housing Occupancy and Tenure: 2000**—Con.

[For information on confidentiality protection, nonsampling error, and definitions, see text]

State County County Subdivision Place	Total housing units	Occupied housing units						Vacant housing units				
		Total	Owner occupied		Renter occupied	Average household size		Total	For seasonal, recreational, or occasional use	Vacancy rate		
			Number	Percent of occupied housing units		Owner-occupied units	Renter-occupied units			Available housing	Home-owner	Rental
St. Louis County—Con.												
Creve Coeur township—Con.												
Olivette city	3 231	3 096	2 478	80.0	618	2.46	2.18	135	20	2.4	1.0	7.6
Overland city (part)	158	115	12	10.4	103	2.58	3.02	43	1	5.0	-	5.5
Ferguson township	15 101	14 258	10 672	74.8	3 586	2.66	2.21	843	31	3.6	2.4	6.8
Calverton Park village	521	494	416	84.2	78	2.66	2.76	27	1	1.4	1.4	1.3
Dellwood city	1 978	1 906	1 784	93.6	122	2.73	3.15	72	1	2.8	2.4	7.6
Ferguson city (part)	6 860	6 455	5 025	77.8	1 430	2.62	2.54	405	10	3.3	2.4	6.5
Florissant city (part)	1 779	1 712	1 332	77.8	380	2.53	1.64	67	4	2.7	1.3	7.5
Hazelwood city (part)	687	640	478	74.7	162	2.65	2.96	47	2	3.9	4.2	3.0
Florissant township	14 304	13 845	10 701	77.3	3 144	2.54	2.17	459	27	2.3	1.1	5.9
Florissant city (part)	10 758	10 423	8 183	78.5	2 240	2.53	2.19	335	15	2.2	1.1	6.2
Hazelwood city (part)	1 726	1 623	778	47.9	845	1.96	2.06	103	11	4.2	3.2	5.1
Gravois township	15 721	15 203	11 443	75.3	3 760	2.40	1.91	518	35	1.8	0.7	5.1
Affton CDP (part)	4 133	4 013	3 214	80.1	799	2.40	2.13	120	3	1.4	0.8	3.9
Crestwood city	5 214	5 111	4 659	91.2	452	2.35	2.01	103	13	0.8	0.6	2.6
Grantwood Village town	361	347	336	96.8	11	2.54	2.64	14	1	1.4	1.5	-
Kirkwood city (part)	321	267	74	27.7	193	2.95	2.82	54	-	8.9	1.3	11.5
Mackenzie village	66	64	61	95.3	3	2.08	3.33	2	-	1.5	1.6	-
Marlborough village (part)	1 327	1 251	114	9.1	1 137	2.39	1.55	76	3	4.9	2.6	5.1
Sappington CDP (part)	728	699	316	45.2	383	2.37	1.66	29	1	3.5	1.3	5.2
Shrewsbury city (part)	92	85	-	-	85	-	1.25	7	-	7.6	(X)	7.6
Sunset Hills city (part)	1 188	1 154	1 026	88.9	128	2.55	2.58	34	7	1.2	1.1	2.3
Webster Groves city (part)	9	8	8	100.0	-	2.50	-	1	-	-	-	(X)
Hadley township	16 717	15 490	6 908	44.6	8 582	2.42	1.74	1 227	81	5.2	1.3	8.1
Clayton city (part)	3 414	3 117	1 406	45.1	1 711	2.43	1.85	297	45	5.5	1.7	8.3
Maplewood city	5 266	4 815	2 003	41.6	2 812	2.35	1.61	451	14	6.1	2.0	8.8
Richmond Heights city (part)	3 724	3 502	1 967	56.2	1 535	2.31	1.61	222	13	4.5	1.1	8.5
University City city (part)	4 313	4 056	1 532	37.8	2 524	2.63	1.91	257	9	4.5	0.5	6.9
Halls Ferry township	13 064	12 277	7 862	64.0	4 415	2.82	2.48	787	18	4.6	2.8	7.5
Bellefontaine Neighbors city (part)	-	-	-	(X)	-	-	-	-	-	(X)	(X)	(X)
Black Jack city (part)	1 142	1 111	775	69.8	336	3.02	2.25	31	1	1.2	0.4	2.9
Castle Point CDP	1 571	1 408	1 026	72.9	382	3.11	3.59	163	4	7.6	7.3	8.4
Ferguson city (part)	1 243	1 186	79	6.7	1 107	2.78	2.23	57	3	3.5	8.1	3.1
Jennings city (part)	1 479	1 419	1 189	83.8	230	2.47	1.83	60	1	2.7	1.9	6.5
Moline Acres city (part)	1 047	1 001	722	72.1	279	2.72	2.49	46	4	3.0	2.8	3.5
Jefferson township	15 865	15 331	12 344	80.5	2 987	2.47	1.65	534	57	1.8	1.1	4.4
Glendale city (part)	2 339	2 294	2 204	96.1	90	2.52	2.32	45	5	0.6	0.6	2.2
Marlborough village (part)	95	93	86	92.5	7	2.08	2.29	2	-	-	-	-
Shrewsbury city (part)	3 298	3 181	1 975	62.1	1 206	2.12	1.62	117	11	2.6	1.6	4.2
Warson Woods city (part)	778	766	758	99.0	8	2.56	2.25	12	1	0.9	0.9	-
Webster Groves city (part)	9 355	8 997	7 321	81.4	1 676	2.55	1.62	358	40	1.9	1.2	4.6
Lafayette township	14 248	13 963	12 022	86.1	1 941	2.73	2.21	285	46	1.2	0.5	5.0
Ballwin city (part)	6 531	6 391	5 211	81.5	1 180	2.61	2.25	140	12	1.4	0.4	5.5
Chesterfield city (part)	6 125	6 012	5 388	89.6	624	2.85	1.96	113	34	0.9	0.5	4.1
Ellisville city (part)	659	640	540	84.4	100	2.49	2.60	19	-	1.8	1.3	4.8
Manchester city (part)	933	920	883	96.0	37	2.80	3.86	13	-	0.5	0.5	2.6
Town and Country city (part)	-	-	-	(X)	-	-	-	-	-	(X)	(X)	(X)
Lemay township	15 514	14 832	10 864	73.2	3 968	2.36	2.04	682	34	2.7	1.0	7.2
Bella Villa city	351	336	295	87.8	41	2.07	1.83	15	2	1.5	1.3	2.4
Concord CDP (part)	56	55	49	89.1	6	2.39	2.83	1	-	1.8	2.0	-
Lemay CDP	7 580	7 186	5 577	77.6	1 609	2.37	2.19	394	11	3.0	1.2	8.8
Mehlville CDP (part)	6 829	6 616	4 770	72.1	1 846	2.35	1.92	213	18	2.2	0.8	5.6
Lewis and Clark township	13 214	12 882	10 256	79.6	2 626	2.70	2.15	332	23	1.8	1.0	4.8
Florissant city (part)	7 260	7 095	5 274	74.3	1 821	2.62	1.98	165	13	1.6	0.8	4.0
Hazelwood city (part)	3 687	3 606	3 086	85.6	520	2.78	2.11	81	6	1.7	0.6	7.5
Maryland Heights township	15 618	14 971	9 946	66.4	5 025	2.44	1.86	647	112	2.9	0.6	7.1
Chesterfield city (part)	3 709	3 592	2 629	73.2	963	2.49	1.86	117	15	2.2	0.8	6.0
Creve Coeur city (part)	504	496	490	98.8	6	2.63	2.50	8	2	1.0	1.0	-
Maryland Heights city (part)	6 521	6 181	3 228	52.2	2 953	2.40	1.83	340	42	3.9	0.6	7.3
Town and Country city (part)	316	308	300	97.4	8	2.85	2.38	8	4	1.0	1.0	-
Meramec township	15 714	15 243	13 584	89.1	1 659	3.00	2.18	471	48	1.6	1.0	5.8
Ballwin city (part)	4 903	4 783	3 972	83.0	811	2.90	1.88	120	11	1.5	0.6	5.7
Ellisville city (part)	1 290	1 255	1 181	94.1	74	2.89	2.65	35	1	1.4	1.3	2.6
Eureka city	2 622	2 487	2 262	91.0	225	3.05	2.28	135	3	3.0	2.4	9.3
Fenton city (part)	-	-	-	(X)	-	-	-	-	-	(X)	(X)	(X)
Pacific city (part)	4	2	2	100.0	-	1.50	-	2	-	-	-	(X)
Wildwood city (part)	832	801	774	96.6	27	3.14	2.74	31	2	1.1	1.1	-
Winchester city (part)	205	202	182	90.1	20	2.69	3.20	3	-	1.0	1.1	-
Midland township	14 581	13 726	9 498	69.2	4 228	2.45	2.16	855	43	3.6	2.1	6.9
Bel-Ridge village (part)	3	3	3	100.0	-	1.67	-	-	-	-	-	(X)
Breckenridge Hills city (part)	1 956	1 799	1 070	59.5	729	2.55	2.24	157	3	5.6	4.2	7.6
Charlack city (part)	477	430	199	46.3	231	2.71	2.33	47	-	8.9	2.5	13.8
Maryland Heights city (part)	19	17	10	58.8	7	2.10	2.29	2	-	10.5	-	22.2
Overland city (part)	7 254	6 866	5 110	74.4	1 756	2.44	2.23	388	22	2.9	1.7	6.3
St. Ann city (part)	1 167	1 126	944	83.8	182	2.42	2.58	41	2	2.6	1.5	8.1
St. John city (part)	1 231	1 151	911	79.1	240	2.49	2.43	80	1	3.6	3.1	5.5
Sycamore Hills village	296	289	255	88.2	34	2.55	2.15	7	-	1.4	1.2	2.9
Missouri River township	12 388	11 990	11 164	93.1	826	2.76	2.19	398	114	1.3	1.0	5.4
Ballwin city (part)	-	-	-	(X)	-	-	-	-	-	(X)	(X)	(X)
Chesterfield city (part)	1 254	1 204	1 184	98.3	20	2.51	2.55	50	29	1.1	1.2	-
Country Life Acres village	27	27	27	100.0	-	3.00	-	-	-	-	-	(X)
Creve Coeur city (part)	1 211	1 176	1 070	91.0	106	2.73	3.31	35	7	1.2	0.7	5.4
Crystal Lake Park city	221	204	183	89.7	21	2.17	2.81	17	13	1.4	1.6	-
Des Peres city (part)	2 900	2 837	2 728	96.2	109	2.82	2.54	63	8	0.6	0.6	-
Frontenac city	1 360	1 297	1 251	96.5	46	2.68	2.43	63	18	2.0	1.5	13.2
Kirkwood city (part)	-	-	-	(X)	-	-	-	-	-	(X)	(X)	(X)
Manchester city (part)	341	337	311	92.3	26	2.75	3.04	4	-	0.9	0.6	3.7
Town and Country city (part)	3 425	3 285	2 854	86.9	431	2.85	1.56	140	34	2.1	1.5	6.5
Westwood village	128	120	118	98.3	2	2.37	2.00	8	2	3.2	3.3	-
Normandy township	14 657	13 354	8 513	63.7	4 841	2.59	2.40	1 303	24	4.4	3.1	6.8
Bellerive village	98	96	89	92.7	7	2.70	2.00	2	-	2.0	2.2	-
Bel-Nor village	689	667	640	96.0	27	2.38	2.22	22	-	2.1	1.7	10.0
Bel-Ridge village (part)	1 199	1 098	551	50.2	547	2.68	2.46	101	3	5.0	3.5	6.5
Berkeley city (part)	1	1	1	100.0	-	3.00	-	-	-	-	-	(X)
Beverly Hills city	291	256	196	76.6	60	2.44	2.08	35	1	6.2	3.9	13.0

Table 11. **Housing Occupancy and Tenure: 2000**—Con.

[For information on confidentiality protection, nonsampling error, and definitions, see text]

State County County Subdivision Place	Total housing units	Occupied housing units: Total	Occupied housing units: Owner occupied: Number	Occupied housing units: Owner occupied: Percent of occupied housing units	Occupied housing units: Renter occupied	Occupied housing units: Average household size: Owner-occupied units	Occupied housing units: Average household size: Renter-occupied units	Vacant housing units: Total	Vacant housing units: For seasonal, recreational, or occasional use	Vacant housing units: Vacancy rate: Available housing	Vacant housing units: Vacancy rate: Home-owner	Vacant housing units: Vacancy rate: Rental
St. Louis County—Con.												
Normandy township—Con.												
Charlack city (part)	154	142	110	77.5	32	2.48	2.50	12	-	5.3	2.7	13.5
Cool Valley city (part)	3	2	2	100.0	-	2.50	-	1	-	33.3	33.3	(X)
Glen Echo Park village	66	63	60	95.2	3	2.57	4.00	3	-	1.6	1.6	-
Greendale city	343	331	290	87.6	41	2.23	1.83	12	-	2.9	3.0	2.4
Hanley Hills village	939	864	692	80.1	172	2.36	2.84	75	-	3.9	3.2	6.5
Hillsdale village	645	529	284	53.7	245	2.57	3.05	116	1	5.2	6.0	4.3
Jennings city (part)	20	19	8	42.1	11	2.38	2.36	1	-	-	-	-
Normandy city (part)	1 347	1 243	326	26.2	917	2.61	1.96	104	3	6.0	2.4	7.3
Northwoods city (part)	1 823	1 718	1 489	86.7	229	2.58	2.96	105	1	1.6	1.5	2.6
Norwood Court town	595	583	57	9.8	526	2.56	1.74	12	-	1.5	1.7	1.5
Overland city (part)	34	31	25	80.6	6	2.80	2.83	3	-	8.8	7.4	14.3
Pagedale city (part)	2	2	-	-	2	-	4.50	-	-	-	(X)	-
Pasadena Hills city	478	460	346	75.2	114	2.68	1.86	18	1	2.3	-	8.8
Pasadena Park village	232	226	202	89.4	24	2.14	2.33	6	-	1.7	1.9	-
Pine Lawn city	1 709	1 469	914	62.2	555	2.83	2.91	240	6	3.6	3.0	4.6
St. John city (part)	106	96	63	65.6	33	2.27	2.30	10	-	3.0	1.6	5.7
University City city (part)	-	-	-	(X)	-	-	-	-	-	(X)	(X)	(X)
Uplands Park village	181	166	152	91.6	14	2.71	3.43	15	-	2.9	2.6	6.7
Velda City city	670	610	425	69.7	185	2.70	2.54	60	1	5.3	2.1	11.9
Velda Village Hills village	451	428	369	86.2	59	2.52	2.69	23	-	3.6	3.7	3.3
Vinita Park city	841	752	407	54.1	345	2.76	2.31	89	1	8.5	9.8	7.0
Vinita Terrace village	124	117	95	81.2	22	2.44	2.73	7	1	2.5	2.1	4.3
Wellston city (part)	48	44	33	75.0	11	2.42	2.73	4	-	2.2	-	8.3
Northwest township	13 210	12 547	9 160	73.0	3 387	2.52	2.09	663	58	2.0	1.0	4.8
Bridgeton city (part)	5 849	5 435	4 093	75.3	1 342	2.49	2.34	414	31	1.6	1.0	3.4
Champ village	6	4	1	25.0	3	4.00	2.67	2	-	20.0	-	25.0
Hazelwood city (part)	3 166	3 063	1 744	56.9	1 319	2.66	1.75	103	15	2.3	1.2	3.7
Maryland Heights city (part)	4 189	4 045	3 322	82.1	723	2.49	2.24	144	12	2.4	0.8	8.9
Norwood township	12 603	11 414	6 988	61.2	4 426	2.68	2.52	1 189	16	5.4	4.2	7.4
Bel-Ridge village (part)	79	72	46	63.9	26	3.04	3.50	7	-	6.5	4.2	10.3
Berkeley city (part)	2 588	2 346	1 546	65.9	800	2.78	3.09	242	3	6.0	5.4	7.2
Cool Valley city (part)	429	400	328	82.0	72	2.66	2.79	29	2	4.3	4.4	4.0
Country Club Hills city	557	515	419	81.4	96	2.65	2.80	42	-	2.8	2.6	4.0
Ferguson city (part)	1 088	971	641	66.0	330	2.74	2.87	117	3	6.1	3.6	10.6
Flordell Hills city	396	367	260	70.8	107	2.52	2.57	29	-	3.7	3.7	3.6
Jennings city (part)	5 297	4 734	3 088	65.2	1 646	2.62	2.40	563	4	6.1	4.1	9.6
Kinloch city	231	157	48	30.6	109	2.71	2.93	74	-	11.8	2.0	15.5
Normandy city (part)	969	923	598	64.8	325	2.72	2.30	46	1	3.0	3.2	2.7
Northwoods city (part)	-	-	-	(X)	-	-	-	-	-	(X)	(X)	(X)
Oakville township	13 772	13 502	11 534	85.4	1 968	2.91	1.86	270	31	1.2	0.5	4.9
Mehlville CDP (part)	1 832	1 810	1 724	95.2	86	2.55	2.74	22	1	0.6	0.6	1.1
Oakville CDP (part)	11 940	11 692	9 810	83.9	1 882	2.98	1.82	248	30	1.3	0.5	5.1
Queeny township	16 779	16 246	12 728	78.3	3 518	2.71	2.06	533	40	2.3	0.5	8.4
Ballwin city (part)	628	623	602	96.6	21	3.18	2.90	5	-	0.6	0.5	4.5
Des Peres city (part)	168	165	163	98.8	2	3.11	3.50	3	-	-	-	-
Manchester city (part)	6 128	5 949	4 607	77.4	1 342	2.78	2.10	179	11	2.4	0.5	8.2
Twin Oaks village	167	166	160	96.4	6	2.20	1.67	1	-	0.6	-	14.3
Valley Park city	2 744	2 603	1 741	66.9	862	2.64	2.06	141	7	3.4	0.5	9.0
Winchester city (part)	402	397	308	77.6	89	2.41	2.82	5	-	0.8	0.6	1.1
St. Ferdinand township	15 548	14 741	10 243	69.5	4 498	2.60	2.34	807	38	3.4	2.2	6.1
Bellefontaine Neighbors city (part)	4 550	4 388	3 992	91.0	396	2.39	2.40	162	8	1.9	1.6	4.3
Glasgow Village CDP	2 009	1 888	1 505	79.7	383	2.77	2.80	121	5	4.4	3.9	6.4
Jennings city (part)	2	2	2	100.0	-	3.50	-	-	-	-	-	(X)
Moline Acres city (part)	-	-	-	(X)	-	-	-	-	-	(X)	(X)	(X)
Riverview village	1 476	1 331	804	60.4	527	2.54	2.06	145	9	5.1	3.1	8.0
Spanish Lake CDP (part)	7 488	7 110	3 925	55.2	3 185	2.76	2.33	378	16	3.7	1.8	6.0
Spanish Lake township	14 711	14 165	11 949	84.4	2 216	2.82	2.06	546	32	2.9	1.0	12.0
Black Jack city (part)	1 445	1 311	1 050	80.1	261	2.87	1.63	134	3	8.4	2.1	27.5
Florissant city (part)	986	937	672	71.7	265	2.43	1.83	49	4	4.3	0.9	12.0
Spanish Lake CDP (part)	1 364	1 271	688	54.1	583	2.87	1.85	93	1	6.0	1.4	10.9
Tesson Ferry township	15 787	15 254	11 034	72.3	4 220	2.68	1.74	533	55	2.3	0.9	5.8
Concord CDP (part)	3 418	3 370	3 108	92.2	262	2.53	1.95	48	8	0.7	0.6	1.9
Fenton city (part)	-	-	-	(X)	-	-	-	-	-	(X)	(X)	(X)
Mehlville CDP (part)	4 321	4 115	2 026	49.2	2 089	2.59	1.85	206	17	3.9	0.6	6.8
Oakville CDP (part)	851	838	757	90.3	81	3.06	2.20	13	-	1.1	0.5	5.8
Sappington CDP (part)	463	427	128	30.0	299	2.69	1.37	36	2	4.7	-	6.6
Sunset Hills city (part)	1 302	1 239	935	75.5	304	2.69	1.30	63	14	2.4	0.5	7.6
University township	13 832	12 777	8 387	65.6	4 390	2.52	2.29	1 055	26	4.0	1.9	7.8
Clayton city (part)	-	-	-	(X)	-	-	-	-	-	(X)	(X)	(X)
Pagedale city (part)	1 406	1 211	841	69.4	370	2.76	3.17	195	7	4.0	2.8	6.8
University City city (part)	11 499	10 820	7 196	66.5	3 624	2.47	2.09	679	17	3.4	1.7	6.7
Wellston city (part)	913	735	343	46.7	392	2.98	3.23	178	2	11.3	3.7	17.1
Saline County	10 019	9 015	6 230	69.1	2 785	2.47	2.41	1 004	76	3.9	2.1	7.7
Arrow Rock township	394	337	288	85.5	49	2.48	2.51	57	17	1.5	1.0	3.9
Arrow Rock town	62	39	34	87.2	5	1.94	2.60	23	13	4.9	2.9	16.7
Nelson city	100	83	70	84.3	13	2.59	2.38	17	2	2.4	1.4	7.1
Blackwater township	159	138	110	79.7	28	2.55	2.79	21	4	1.4	1.8	-
Cambridge township	1 399	1 185	872	73.6	313	2.31	2.21	214	8	4.9	2.5	11.1
Gilliam town	118	103	76	73.8	27	2.42	1.67	15	5	1.9	-	6.9
Slater city	1 072	895	646	72.2	249	2.28	2.18	177	-	5.9	2.9	12.9
Clay township	192	178	145	81.5	33	2.52	3.24	14	1	0.6	0.7	-
Elmwood township	316	280	197	70.4	83	2.71	2.59	36	2	3.4	2.0	6.7
Blackburn city (part)	119	99	75	75.8	24	2.81	2.08	20	1	6.6	3.8	14.3
Mount Leonard town	44	38	25	65.8	13	2.72	4.23	6	1	-	-	-
Grand Pass township	264	232	163	70.3	69	2.60	2.62	32	6	2.1	1.2	4.2
Grand Pass village	25	23	22	95.7	1	2.32	2.00	2	-	-	-	-
Malta Bend town	104	93	69	74.2	24	2.75	2.46	11	3	3.1	2.8	4.0
Liberty township	230	199	166	83.4	33	2.61	2.64	31	1	6.6	1.8	25.0
Marshall township	5 710	5 278	3 393	64.3	1 885	2.45	2.40	432	25	3.8	2.3	6.3
Marshall city	5 127	4 732	2 956	62.5	1 776	2.43	2.39	395	19	4.0	2.4	6.4
Miami township	249	215	157	73.0	58	2.64	2.47	34	7	3.6	1.3	9.4
Miami city	68	58	46	79.3	12	2.80	2.58	10	3	4.9	2.1	14.3
Salt Fork township	139	125	103	82.4	22	2.56	3.00	14	1	0.8	1.0	-

Table 11. **Housing Occupancy and Tenure: 2000**—Con.

[For information on confidentiality protection, nonsampling error, and definitions, see text]

State County County Subdivision Place	Total housing units	Occupied housing units: Total	Occupied housing units: Owner occupied: Number	Occupied housing units: Owner occupied: Percent of occupied housing units	Occupied housing units: Renter occupied	Occupied housing units: Average household size: Owner-occupied units	Occupied housing units: Average household size: Renter-occupied units	Vacant housing units: Total	Vacant housing units: For seasonal, recreational, or occasional use	Vacant housing units: Vacancy rate: Available housing	Vacant housing units: Vacancy rate: Homeowner	Vacant housing units: Vacancy rate: Rental
Saline County—Con.												
Salt Pond township	967	848	636	75.0	212	2.55	2.34	119	4	5.8	2.2	15.2
Emma city (part)	61	57	50	87.7	7	2.50	2.71	4	1	-	-	-
Sweet Springs city	717	612	446	72.9	166	2.57	2.25	105	3	7.3	2.2	18.6
Schuyler County	2 027	1 725	1 302	75.5	423	2.48	2.10	302	56	7.0	5.7	10.8
Chariton township	67	56	51	91.1	5	2.39	2.80	11	5	1.8	1.9	-
Fabius township	356	301	232	77.1	69	2.59	2.01	55	10	5.6	5.7	5.5
Downing city	210	176	122	69.3	54	2.43	1.83	34	3	7.9	8.3	6.9
Glenwood township	177	146	117	80.1	29	2.68	1.97	31	7	8.2	9.3	3.3
Glenwood village	93	74	60	81.1	14	3.03	1.50	19	4	12.9	14.3	6.7
Independence township	116	102	84	82.4	18	2.49	3.17	14	5	1.9	2.3	-
Liberty township	485	421	301	71.5	120	2.50	2.22	64	4	9.7	8.2	13.0
Lancaster city	370	319	215	67.4	104	2.37	2.18	51	2	10.6	9.7	12.6
Prairie township	549	463	351	75.8	112	2.35	1.99	86	21	5.7	4.1	10.4
Queen City city	321	273	194	71.1	79	2.22	1.94	48	4	7.8	5.4	13.2
Salt River township	277	236	166	70.3	70	2.43	1.89	41	4	8.9	4.6	17.6
Greentop city (part)	184	155	104	67.1	51	2.40	1.71	29	1	12.4	6.3	22.7
Scotland County	2 292	1 902	1 457	76.6	445	2.60	2.41	390	66	5.8	3.4	12.9
Harrison township	204	152	111	73.0	41	2.82	2.29	52	6	10.1	9.8	10.9
South Gorin town	80	55	39	70.9	16	2.87	1.94	25	1	15.4	18.8	5.9
Jefferson township	1 278	1 093	799	73.1	294	2.40	2.04	185	11	6.7	2.8	15.8
Memphis city	1 052	888	627	70.6	261	2.27	1.97	164	7	7.5	2.9	16.9
Johnson township	82	59	50	84.7	9	3.50	4.22	23	13	1.7	2.0	-
Miller township	56	48	39	81.3	9	2.82	3.00	8	7	2.0	2.5	-
Mount Pleasant township	66	52	48	92.3	4	2.40	2.00	14	5	1.9	2.0	-
Sand Hill township	141	99	81	81.8	18	3.20	4.39	42	7	10.0	9.0	14.3
Rutledge town	72	41	35	85.4	6	2.54	2.33	31	5	21.2	18.6	33.3
Thomson township	171	147	122	83.0	25	2.42	2.52	24	5	2.0	1.6	3.8
Arbela town	20	17	16	94.1	1	2.19	5.00	3	2	-	-	-
Granger village	26	22	20	90.9	2	2.00	2.00	4	-	4.3	4.8	-
Tobin township	54	44	35	79.5	9	3.03	4.00	10	4	4.3	-	18.2
Union township	161	138	110	79.7	28	3.04	3.64	23	3	2.1	2.7	-
Vest township	79	70	62	88.6	8	2.69	3.00	9	5	1.4	1.6	-
Scott County	16 951	15 626	10 842	69.4	4 784	2.60	2.44	1 325	99	4.3	2.5	8.1
Commerce township	328	305	275	90.2	30	2.89	2.57	23	5	1.9	0.7	11.8
Commerce village	49	42	40	95.2	2	2.63	2.50	7	3	2.3	2.4	-
Kelso township	4 346	4 030	2 988	74.1	1 042	2.59	2.30	316	21	3.0	1.5	6.9
Cape Girardeau city (part)	-	-	-	(X)	-	-	-	-	-	(X)	(X)	(X)
Chaffee city	1 378	1 267	856	67.6	411	2.46	2.13	111	6	3.4	1.8	6.4
Kelso village	226	216	179	82.9	37	2.55	1.92	10	1	3.6	3.8	2.6
Scott City city (part)	1 953	1 801	1 304	72.4	497	2.59	2.40	152	11	3.2	1.3	8.0
Moreland township	1 221	1 139	962	84.5	177	2.81	2.33	82	25	2.1	1.8	3.3
Benton city	301	287	197	68.6	90	2.47	2.24	14	-	2.4	2.0	3.2
Lambert village	17	17	16	94.1	1	2.94	2.00	-	-	-	-	-
Morley township	788	714	572	80.1	142	2.55	2.75	74	5	4.0	3.5	6.0
Haywood City village	92	81	57	70.4	24	3.19	2.38	11	-	5.8	6.6	4.0
Morley city	340	315	252	80.0	63	2.46	2.65	25	2	3.4	2.7	6.0
Vanduser village	92	84	69	82.1	15	2.48	3.07	8	1	4.5	4.2	6.3
Richland township	7 897	7 224	4 289	59.4	2 935	2.49	2.46	673	27	6.0	3.8	9.0
Miner city (part)	442	408	289	70.8	119	2.43	2.58	34	2	5.3	3.0	10.5
Sikeston city (part)	6 922	6 312	3 566	56.5	2 746	2.48	2.45	610	23	6.3	4.0	9.0
Rootwad township	497	465	345	74.2	120	2.69	2.83	32	2	3.1	1.7	7.0
Sikeston city (part)	6	6	4	66.7	2	2.75	4.00	-	-	-	-	-
Sandywoods township	793	736	628	85.3	108	2.82	2.66	57	7	2.6	1.6	8.5
Blodgett village	104	98	75	76.5	23	2.55	3.22	6	-	2.0	1.3	4.2
Miner city (part)	-	-	-	(X)	-	-	-	-	-	(X)	(X)	(X)
Sylvania township	917	853	652	76.4	201	2.66	2.44	64	7	3.1	1.5	7.8
Oran city	544	507	369	72.8	138	2.54	2.36	37	3	3.6	1.1	9.8
Tywappity township	164	160	131	81.9	29	2.61	2.17	4	-	0.6	-	3.3
Diehlstadt village	62	61	50	82.0	11	2.84	1.91	1	-	-	-	-
Shannon County	3 862	3 319	2 630	79.2	689	2.53	2.33	543	168	5.1	3.5	10.8
Bartlett township	186	167	150	89.8	17	2.83	2.59	19	6	4.0	-	29.2
Birch Tree township	571	499	350	70.1	149	2.50	2.22	72	7	6.0	5.4	7.5
Birch Tree city	323	276	171	62.0	105	2.49	1.99	47	6	8.9	9.5	7.9
Bowlan township	40	28	22	78.6	6	1.82	2.67	12	9	-	-	-
Buckeye township	114	99	86	86.9	13	2.53	2.46	15	3	5.7	5.5	7.1
Delaware township	53	48	36	75.0	12	2.44	3.00	5	3	2.0	-	7.7
Eminence township	854	707	541	76.5	166	2.36	1.90	147	50	7.1	4.9	13.5
Eminence city	316	256	175	68.4	81	2.15	1.94	60	9	10.5	7.4	16.5
Jackson township	71	49	42	85.7	7	2.64	3.57	22	13	5.8	6.7	-
Montier township	286	249	211	84.7	38	2.69	2.58	37	1	4.6	2.3	15.6
Moore township	64	52	49	94.2	3	2.98	4.00	12	8	3.7	3.9	-
Newton township	110	70	60	85.7	10	2.63	2.30	40	32	4.1	1.6	16.7
Spring Creek township	159	147	130	88.4	17	2.65	3.24	12	-	2.6	2.3	5.6
Spring Valley township	409	354	313	88.4	41	2.47	2.20	55	28	2.5	1.9	6.8
Summersville city (part)	40	32	28	87.5	4	2.18	2.25	8	3	5.9	3.4	20.0
Winona township	945	850	640	75.3	210	2.54	2.52	95	8	5.1	3.5	9.9
Winona city	587	525	353	67.2	172	2.45	2.47	62	4	6.4	4.1	10.9
Shelby County	3 245	2 745	2 051	74.7	694	2.45	2.19	500	102	5.7	4.5	9.0
Bethel township	230	182	117	64.3	65	2.68	2.65	48	17	5.7	7.9	1.5
Bethel village	77	56	34	60.7	22	2.65	1.41	21	4	11.1	17.1	-
Black Creek township	447	387	290	74.9	97	2.42	2.11	60	10	6.7	5.5	10.2
Shelbyville city	291	262	197	75.2	65	2.40	1.82	29	2	4.7	2.5	11.0
Clay township	590	500	365	73.0	135	2.41	2.01	90	10	5.5	5.7	4.9
Clarence city	466	398	285	71.6	113	2.34	1.85	68	3	6.1	6.6	5.0
Jackson township	269	223	179	80.3	44	2.56	2.77	46	19	4.3	2.2	12.0
Hunnewell city	112	95	73	76.8	22	2.40	2.36	17	6	2.1	1.4	4.3
Jefferson township	141	120	96	80.0	24	2.55	2.21	21	2	3.2	1.0	11.1
Lentner township	92	85	67	78.8	18	2.63	2.50	7	1	1.2	1.5	-
North River township	60	51	45	88.2	6	2.73	3.50	9	4	3.8	4.3	-
Salt River township	1 176	1 026	749	73.0	277	2.36	2.01	150	12	5.4	3.1	11.2

Table 11. **Housing Occupancy and Tenure: 2000**—Con.

[For information on confidentiality protection, nonsampling error, and definitions, see text]

State County County Subdivision Place	Total housing units	Occupied housing units: Total	Occupied housing units: Owner occupied: Number	Occupied housing units: Owner occupied: Percent of occupied housing units	Occupied housing units: Renter occupied	Occupied housing units: Average household size: Owner-occupied units	Occupied housing units: Average household size: Renter-occupied units	Vacant housing units: Total	Vacant housing units: For seasonal, recreational, or occasional use	Vacant housing units: Vacancy rate: Available housing	Vacant housing units: Vacancy rate: Home-owner	Vacant housing units: Vacancy rate: Rental
Shelby County—Con.												
Salt River township—Con.												
Shelbina city	966	843	597	70.8	246	2.28	1.95	123	6	5.7	3.1	11.5
Taylor township	131	97	82	84.5	15	2.57	2.73	34	9	14.2	10.9	28.6
Leonard village	40	29	26	89.7	3	2.31	2.00	11	6	9.4	10.3	-
Tiger Fork township	109	74	61	82.4	13	2.38	2.69	35	18	6.3	7.6	-
Stoddard County	13 221	12 064	8 733	72.4	3 331	2.42	2.33	1 157	128	4.1	2.6	8.1
Castor township	2 143	1 974	1 534	77.7	440	2.51	2.36	169	33	2.8	2.0	5.6
Bloomfield city	870	791	548	69.3	243	2.36	2.27	79	13	4.4	3.0	7.3
Duck Creek township	1 515	1 323	976	73.8	347	2.44	2.48	192	42	5.6	3.0	12.2
Dudley city	135	117	77	65.8	40	2.40	2.60	18	2	9.3	8.3	11.1
Puxico city	444	377	243	64.5	134	2.12	2.34	67	12	8.5	4.3	15.2
Elk township	187	159	110	69.2	49	2.54	2.90	28	2	4.2	4.3	3.9
Liberty township	6 563	6 062	4 158	68.6	1 904	2.35	2.29	501	26	4.2	2.3	8.2
Bernie city	849	782	537	68.7	245	2.27	2.28	67	1	5.1	3.8	7.9
Dexter city	3 560	3 237	1 928	59.6	1 309	2.23	2.22	323	11	5.2	2.7	8.7
New Lisbon township	394	362	306	84.5	56	2.50	2.41	32	8	2.4	2.2	3.4
Pike township	1 718	1 552	1 168	75.3	384	2.45	2.19	166	10	4.0	2.8	7.5
Advance city	593	544	404	74.3	140	2.37	1.69	49	3	4.7	4.0	6.7
Bell City city	220	196	133	67.9	63	2.48	2.08	24	1	3.4	1.5	7.4
Richland township	701	632	481	76.1	151	2.51	2.65	69	7	5.4	4.6	7.9
Baker village	2	2	2	100.0	-	2.50	-	-	-	-	-	(X)
Essex city	238	216	164	75.9	52	2.51	2.15	22	1	5.7	5.2	7.1
Penermon village	37	31	25	80.6	6	2.24	3.17	6	-	11.4	7.4	25.0
Stone County	16 241	11 822	9 595	81.2	2 227	2.38	2.49	4 419	2 874	6.7	3.5	18.3
Alpine township	593	319	284	89.0	35	2.03	2.60	274	194	3.6	3.4	5.4
Shell Knob CDP (part)	222	140	118	84.3	22	2.16	2.86	82	61	3.4	2.5	8.3
Cass township	417	383	347	90.6	36	2.87	2.64	34	9	2.8	2.3	7.7
Flat Creek A township	938	645	545	84.5	100	2.32	2.59	293	181	4.9	3.9	9.9
Flat Creek B township	593	258	239	92.6	19	2.31	2.68	335	317	4.1	3.6	9.5
Grant township	228	215	178	82.8	37	2.71	2.68	13	3	-	-	-
Hurley township	364	337	271	80.4	66	2.75	2.62	27	3	2.9	1.1	9.6
Hurley city	63	59	41	69.5	18	2.54	2.94	4	-	1.7	2.4	-
Lincoln township	313	279	231	82.8	48	2.82	2.75	34	8	4.5	2.5	12.7
McKinley township	145	131	102	77.9	29	2.64	2.52	14	7	2.2	1.0	6.5
Pierce township	805	697	480	68.9	217	2.61	2.29	108	2	8.2	5.1	14.2
Crane city	630	541	339	62.7	202	2.50	2.25	89	2	9.4	6.4	14.0
Pine A township	1 096	870	707	81.3	163	2.31	2.52	226	134	4.9	3.3	11.4
Blue Eye town	57	49	30	61.2	19	2.73	2.47	8	-	12.5	3.2	24.0
Indian Point village (part)	-	-	-	(X)	-	-	-	-	-	(X)	(X)	(X)
Pine B township	1 427	869	701	80.7	168	2.24	2.48	558	370	6.1	3.8	14.3
Ponce de Leon township	222	202	169	83.7	33	2.54	2.70	20	6	1.9	1.2	5.7
Ruth A township	1 752	1 380	1 052	76.2	328	2.51	2.59	372	170	7.6	4.2	17.0
Branson West city (part)	130	110	54	49.1	56	2.63	3.50	20	4	12.0	15.6	8.2
Reeds Spring city	237	197	125	63.5	72	2.36	2.36	40	2	11.7	4.6	21.7
Ruth B City township	1 236	1 045	848	81.1	197	2.15	2.20	191	103	6.1	4.0	14.3
Kimberling City city	1 236	1 045	848	81.1	197	2.15	2.20	191	103	6.1	4.0	14.3
Ruth B Rural township	1 664	1 166	972	83.4	194	2.26	2.38	498	402	6.1	4.4	13.8
Ruth C township	1 988	1 265	1 067	84.3	198	2.28	2.20	723	564	9.4	3.6	31.5
Branson city (part)	-	-	-	(X)	-	-	-	-	-	(X)	(X)	(X)
Branson West city (part)	31	26	16	61.5	10	2.63	2.80	5	-	10.3	15.8	-
Coney Island village	105	46	37	80.4	9	1.92	2.56	59	50	13.2	11.9	18.2
Indian Point village (part)	-	-	-	(X)	-	-	-	-	-	(X)	(X)	(X)
Ruth C Rural township	852	508	362	71.3	146	2.23	2.58	344	216	19.6	3.5	43.2
Indian Point village (part)	463	253	174	68.8	79	2.26	2.47	210	118	26.5	4.4	51.2
Union township	172	152	130	85.5	22	2.52	3.05	20	2	3.2	-	18.5
Washington township	816	654	524	80.1	130	2.59	2.82	162	49	7.6	3.9	20.2
Galena city	215	165	118	71.5	47	2.64	2.98	50	5	14.9	4.8	32.9
McCord Bend village	155	115	93	80.9	22	2.45	2.91	40	17	7.3	6.1	12.0
Williams township	620	447	386	86.4	61	2.23	2.67	173	134	3.7	2.5	10.3
Sullivan County	3 364	2 925	2 091	71.5	834	2.41	2.44	439	89	4.7	2.6	9.6
Bowman township	227	193	148	76.7	45	2.49	2.38	34	7	1.5	1.3	2.2
Humphreys village	68	62	41	66.1	21	2.78	2.38	6	-	-	-	-
Osgood village	26	20	15	75.0	5	2.40	3.00	6	3	-	-	-
Buchanan township	94	84	63	75.0	21	2.38	2.10	10	5	2.3	1.6	4.5
Clay township	222	200	130	65.0	70	2.60	2.37	22	4	3.4	0.8	7.9
Harris town	49	44	29	65.9	15	2.69	1.80	5	-	2.2	-	6.3
Newtown town	93	86	49	57.0	37	2.65	2.14	7	1	4.4	2.0	7.5
Duncan township	229	189	147	77.8	42	2.41	1.79	40	7	6.9	4.5	14.3
Browning city (part)	53	47	29	61.7	18	2.10	1.22	6	-	6.0	6.5	5.3
Jackson township	284	238	179	75.2	59	2.39	2.36	46	7	2.9	2.2	4.8
Pollock village	62	54	33	61.1	21	2.61	2.14	8	-	5.3	2.9	8.7
Liberty township	98	89	73	82.0	16	2.05	2.94	9	4	1.1	1.4	-
Morris township	98	77	69	89.6	8	2.54	3.00	21	9	6.1	5.5	11.1
Penn township	646	565	419	74.2	146	2.35	1.99	81	16	5.7	3.2	12.0
Greencastle city	148	133	98	73.7	35	2.51	1.77	15	1	6.3	3.9	12.5
Green City city	380	325	232	71.4	93	2.21	1.89	55	12	6.9	4.1	13.1
Pleasant Hill township	86	65	54	83.1	11	2.24	2.82	21	8	5.8	6.9	-
Polk township	1 237	1 104	713	64.6	391	2.41	2.68	133	18	5.5	2.1	11.1
Milan city	857	782	461	59.0	321	2.30	2.64	75	6	4.4	1.3	8.5
Taylor township	56	44	33	75.0	11	2.61	2.64	12	3	2.2	2.9	-
Union township	87	77	63	81.8	14	2.57	2.36	10	1	3.8	3.1	6.7
Taney County	19 688	16 158	11 134	68.9	5 024	2.41	2.27	3 530	1 747	6.7	4.1	12.0
Beaver township	404	347	302	87.0	45	2.50	2.91	57	9	3.6	2.9	8.2
Big Creek township	285	182	156	85.7	26	2.28	2.62	103	68	5.7	6.6	-
Branson township	6 399	5 217	3 126	59.9	2 091	2.40	2.18	1 182	592	7.4	4.6	11.3
Branson city (part)	3 366	2 701	1 465	54.2	1 236	2.26	2.14	665	363	6.7	5.8	7.8
Table Rock village	114	96	73	76.0	23	2.42	2.26	18	8	5.0	3.9	8.0
Cedar Creek township	467	222	196	88.3	26	2.31	2.35	245	211	7.5	6.2	16.1
Jasper township	1 781	1 439	1 148	79.8	291	2.51	2.50	342	167	7.4	4.7	16.9
Bull Creek village	104	80	61	76.3	19	2.72	3.11	24	4	10.1	3.2	26.9
Merriam Woods village	586	468	374	79.9	94	2.43	2.49	118	66	8.2	5.6	17.5

Table 11. **Housing Occupancy and Tenure: 2000**—Con.

[For information on confidentiality protection, nonsampling error, and definitions, see text]

State County County Subdivision Place	Total housing units	Occupied housing units: Total	Occupied housing units: Owner occupied: Number	Occupied housing units: Owner occupied: Percent of occupied housing units	Occupied housing units: Renter occupied	Occupied housing units: Average household size: Owner-occupied units	Occupied housing units: Average household size: Renter-occupied units	Vacant housing units: Total	Vacant housing units: For seasonal, recreational, or occasional use	Vacant housing units: Vacancy rate: Available housing	Vacant housing units: Vacancy rate: Home-owner	Vacant housing units: Vacancy rate: Rental
Taney County—Con.												
Jasper township—Con.												
Rockaway Beach city	366	274	199	72.6	75	2.13	2.05	92	55	7.7	5.7	12.8
Oliver township	4 426	3 663	2 299	62.8	1 364	2.33	2.22	763	370	6.6	3.9	10.8
Branson city (part)	-	-	-	(X)	-	-	-	-	-	(X)	(X)	(X)
Hollister city	1 931	1 682	880	52.3	802	2.30	2.15	249	70	7.4	4.6	10.4
Scott township	1 628	1 418	1 017	71.7	401	2.74	2.55	210	53	6.8	4.3	12.4
Swan township	4 298	3 670	2 890	78.7	780	2.33	2.33	628	277	5.7	3.1	14.2
Forsyth city	918	788	557	70.7	231	2.09	1.92	130	64	5.2	4.5	6.9
Taneyville village	155	134	91	67.9	43	2.59	2.86	21	2	9.5	3.2	20.4
Texas County	10 764	9 378	7 181	76.6	2 197	2.46	2.28	1 386	287	5.2	3.0	11.9
Boone township	129	96	83	86.5	13	2.52	3.38	33	16	1.0	-	7.1
Burdine township	1 491	1 323	888	67.1	435	2.44	2.11	168	16	6.7	3.1	13.3
Cabool city	1 013	883	526	59.6	357	2.43	2.07	130	8	9.0	3.8	15.6
Carroll township	498	419	284	67.8	135	2.64	2.29	79	11	8.1	5.3	13.5
Summersville city (part)	244	204	114	55.9	90	2.37	2.27	40	4	10.1	5.0	15.9
Cass township	559	471	399	84.7	72	2.55	2.03	88	24	2.9	2.4	5.3
Clinton township	652	593	478	80.6	115	2.47	2.55	59	10	3.3	1.8	8.7
Mountain Grove city (part)	57	53	48	90.6	5	2.48	2.20	4	-	3.6	-	28.6
Current township	135	117	110	94.0	7	2.38	3.29	18	6	1.7	1.8	-
Date township	235	203	168	82.8	35	2.55	2.49	32	4	5.6	1.2	22.2
Jackson township	548	495	417	84.2	78	2.66	2.49	53	12	3.1	1.9	9.3
Raymondville town	189	173	136	78.6	37	2.53	2.32	16	3	4.4	3.5	7.5
Lynch township	593	512	436	85.2	76	2.53	2.20	81	33	2.8	2.9	2.6
Morris township	336	288	239	83.0	49	2.69	2.63	48	14	3.0	1.6	9.3
Ozark township	240	223	197	88.3	26	2.70	2.35	17	3	1.8	0.5	10.3
Pierce township	247	204	176	86.3	28	2.58	2.18	43	12	2.9	3.3	-
Piney township	2 210	1 941	1 395	71.9	546	2.29	2.22	269	26	6.9	3.3	15.0
Houston city	1 042	904	557	61.6	347	2.10	2.02	138	10	9.7	5.4	15.8
Roubidoux township	682	593	503	84.8	90	2.51	2.41	89	23	5.1	3.1	15.1
Sargent township	148	130	107	82.3	23	2.50	2.96	18	6	3.7	4.5	-
Sherrill township	1 775	1 538	1 096	71.3	442	2.33	2.29	237	50	6.0	4.2	10.2
Licking city	744	647	364	56.3	283	2.14	2.25	97	10	8.6	7.1	10.4
Upton township	286	232	205	88.4	27	2.48	2.44	54	21	3.7	2.8	10.0
Vernon County	8 872	7 966	5 750	72.2	2 216	2.51	2.24	906	119	4.5	2.6	8.9
Bacon township	349	280	225	80.4	55	2.36	2.16	69	18	5.7	6.3	3.5
Harwood village	45	37	33	89.2	4	2.42	2.50	8	2	9.8	10.8	-
Schell City city	161	128	97	75.8	31	2.30	2.03	33	11	4.5	4.9	3.1
Badger township	184	167	145	86.8	22	2.71	2.50	17	2	2.9	2.0	8.3
Blue Mound township	174	134	108	80.6	26	2.98	2.81	40	24	3.6	2.7	7.1
Center township	4 256	3 868	2 487	64.3	1 381	2.43	2.07	388	15	4.7	2.4	8.7
Nevada city (part)	3 414	3 070	1 774	57.8	1 296	2.32	2.03	344	13	5.2	2.5	8.7
Clear Creek township	273	247	204	82.6	43	2.39	2.86	26	3	4.6	1.9	15.7
Coal township	116	109	83	76.1	26	2.57	2.23	7	-	4.4	2.4	10.3
Deerfield village (part)	2	2	1	50.0	1	2.00	4.00	-	-	-	-	-
Deerfield township	341	316	273	86.4	43	2.48	2.63	25	6	2.8	2.5	4.4
Deerfield village (part)	36	31	26	83.9	5	2.19	2.40	5	-	3.1	3.7	-
Moundville town (part)	1	1	1	100.0	-	1.00	-	-	-	-	-	(X)
Dover township	188	167	134	80.2	33	2.72	2.58	21	8	2.9	2.9	2.9
Drywood township	565	517	408	78.9	109	2.64	2.35	48	3	3.9	2.9	7.6
Milo village	35	32	28	87.5	4	2.61	2.75	3	-	5.9	3.4	20.0
Sheldon city	232	209	148	70.8	61	2.65	2.10	23	1	7.1	5.7	10.3
Harrison township	112	103	79	76.7	24	2.48	2.50	9	1	4.6	3.7	7.7
Henry township	105	93	75	80.6	18	2.29	3.17	12	1	3.1	1.3	10.0
Stotesbury town	15	14	12	85.7	2	2.92	4.00	1	-	-	-	-
Lake township	68	58	43	74.1	15	2.58	2.73	10	3	3.3	4.4	-
Metz township	133	113	91	80.5	22	3.24	2.41	20	2	2.6	3.2	-
Metz town	36	29	24	82.8	5	2.58	1.00	7	1	6.5	7.7	-
Montevallo township	129	101	78	77.2	23	2.40	3.30	28	7	5.6	7.1	-
Moundville township	347	319	263	82.4	56	2.48	2.57	28	2	3.3	2.2	8.2
Bronaugh city	103	93	69	74.2	24	2.68	2.50	10	-	5.1	2.8	11.1
Moundville town (part)	58	48	39	81.3	9	2.13	2.11	10	1	7.7	4.9	18.2
Osage township	130	111	89	80.2	22	2.55	2.14	19	6	4.3	3.3	8.3
Richland township	95	84	63	75.0	21	2.60	3.05	11	5	1.2	1.6	-
Richards town	42	37	31	83.8	6	2.55	2.67	5	2	-	-	-
Virgil township	180	158	140	88.6	18	2.54	2.67	22	3	3.1	2.8	5.3
Walker township	242	220	184	83.6	36	2.62	2.42	22	1	6.4	2.6	21.7
Walker city	125	110	90	81.8	20	2.48	2.60	15	-	9.1	1.1	33.3
Washington township	885	801	578	72.2	223	2.57	2.47	84	9	5.2	1.7	13.2
Nevada city (part)	443	393	225	57.3	168	2.33	2.50	50	2	8.4	2.2	15.6
Warren County	11 046	9 185	7 630	83.1	1 555	2.68	2.44	1 861	1 307	2.6	1.7	6.7
Bridgeport township	316	231	207	89.6	24	2.57	3.08	85	68	1.7	0.5	11.1
Camp Branch township	361	317	276	87.1	41	2.72	2.95	44	16	3.1	2.5	6.8
Charrette township	1 972	1 702	1 496	87.9	206	2.83	2.25	270	204	1.5	0.9	5.5
Innsbrook village (part)	2	2	2	100.0	-	3.00	-	-	-	-	-	(X)
Marthasville city	340	321	232	72.3	89	2.82	2.04	19	1	2.4	0.9	6.3
Hickory Grove township	3 553	2 501	2 070	82.8	431	2.65	2.47	1 052	879	2.7	1.9	6.3
Foristell city (part)	13	12	10	83.3	2	2.40	1.50	1	-	7.7	9.1	-
Innsbrook village (part)	1 020	214	209	97.7	5	2.09	2.20	806	797	1.4	1.4	-
Wright City city	661	608	349	57.4	259	2.72	2.25	53	-	4.6	4.1	5.1
North Elkhorn township	2 285	2 128	1 588	74.6	540	2.75	2.29	157	41	2.8	1.4	6.7
Warrenton city (part)	1 293	1 212	785	64.8	427	2.69	2.25	81	4	3.9	2.0	7.2
Pinckney township	411	356	325	91.3	31	2.63	2.87	55	34	1.7	1.2	6.1
South Elkhorn township	2 148	1 950	1 668	85.5	282	2.55	2.64	198	65	3.3	2.5	7.8
Innsbrook village (part)	55	6	6	100.0	-	2.67	-	49	48	-	-	(X)
Truesdale city	172	145	103	71.0	42	2.71	2.81	27	2	6.5	2.8	14.3
Warrenton city (part)	817	773	594	76.8	179	2.64	2.74	44	3	3.7	3.1	5.8
Washington County	9 894	8 406	6 722	80.0	1 684	2.67	2.50	1 488	552	3.1	1.7	8.6
Belgrade township	493	423	354	83.7	69	2.50	2.61	70	20	0.7	0.8	-
Bellevue township	574	409	353	86.3	56	2.55	2.45	165	57	4.4	4.9	1.8
Caledonia village	79	66	51	77.3	15	2.29	2.73	13	-	5.7	5.6	6.3
Breton township	3 765	3 415	2 451	71.8	964	2.61	2.39	350	19	3.7	1.8	8.3

Table 11. **Housing Occupancy and Tenure: 2000**—Con.

[For information on confidentiality protection, nonsampling error, and definitions, see text]

State County County Subdivision Place	Total housing units	Occupied housing units: Total	Occupied housing units: Owner occupied: Number	Occupied housing units: Owner occupied: Percent of occupied housing units	Occupied housing units: Renter occupied	Occupied housing units: Average household size: Owner-occupied units	Occupied housing units: Average household size: Renter-occupied units	Vacant housing units: Total	Vacant housing units: For seasonal, recreational, or occasional use	Vacant housing units: Vacancy rate: Available housing	Vacant housing units: Vacancy rate: Home-owner	Vacant housing units: Vacancy rate: Rental
Washington County—Con.												
Breton township—Con.												
Mineral Point town	136	130	76	58.5	54	2.82	2.76	6	-	3.0	-	6.9
Potosi city	1 211	1 103	562	51.0	541	2.38	2.21	108	1	4.9	3.4	6.4
Concord township	941	815	706	86.6	109	2.70	2.66	126	8	2.7	2.4	5.2
Irondale city	198	169	135	79.9	34	2.60	2.53	29	1	5.1	4.9	5.6
Harmony township	183	135	121	89.6	14	2.44	2.43	48	33	0.7	0.8	-
Johnson township	687	407	363	89.2	44	2.56	2.75	280	248	2.4	0.5	15.4
Kingston township	509	434	367	84.6	67	2.99	2.66	75	30	3.3	2.1	9.5
Liberty township	557	483	413	85.5	70	2.74	2.79	74	32	1.8	1.0	6.7
Richwoods township	600	463	376	81.2	87	2.85	2.71	137	78	5.3	1.6	18.7
Union township	1 198	1 072	928	86.6	144	2.76	2.78	126	12	2.5	0.7	12.7
Walton township	387	350	290	82.9	60	2.72	2.18	37	15	1.7	0.7	6.3
Wayne County	7 496	5 551	4 341	78.2	1 210	2.36	2.38	1 945	931	4.6	3.2	9.4
Benton township	1 930	1 639	1 196	73.0	443	2.30	2.31	291	134	4.6	2.0	10.9
Piedmont city	959	869	539	62.0	330	2.19	2.19	90	15	4.1	2.5	6.5
Black River township	498	254	218	85.8	36	2.41	2.25	244	217	3.8	2.2	12.2
Cedar Creek township	274	186	155	83.3	31	2.35	3.10	88	37	3.1	3.1	3.1
Cowan township	396	283	229	80.9	54	2.55	2.20	113	40	2.7	0.9	10.0
Jefferson township	149	130	116	89.2	14	2.58	2.50	19	2	-	-	-
Logan township	698	585	481	82.2	104	2.41	2.63	113	52	2.2	1.8	3.7
Lost Creek township	1 507	929	756	81.4	173	2.17	2.35	578	211	5.9	6.3	3.9
Mill Spring township	565	379	297	78.4	82	2.49	2.82	186	123	5.7	4.8	8.9
Mill Spring village	104	81	62	76.5	19	2.50	3.37	23	9	11.0	11.4	9.5
St. Francois township	1 033	811	610	75.2	201	2.45	2.13	222	69	6.1	3.6	13.0
Greenville city	222	190	119	62.6	71	2.39	1.77	32	3	9.5	6.3	14.5
Williams township	446	355	283	79.7	72	2.42	2.56	91	46	4.8	2.7	12.2
Williamsville city	190	161	122	75.8	39	2.39	2.23	29	5	8.5	3.9	20.4
Webster County	12 052	11 073	8 630	77.9	2 443	2.76	2.56	979	91	4.3	3.1	8.2
East Benton township	810	734	584	79.6	150	2.62	2.36	76	5	5.4	3.0	13.8
Diggins village (part)	1	1	1	100.0	-	1.00	-	-	-	-	-	(X)
Fordland city	326	287	202	70.4	85	2.42	2.31	39	-	7.7	3.8	15.8
East Dallas township	603	541	484	89.5	57	3.27	2.70	62	10	5.3	3.8	16.2
Diggins village (part)	110	93	69	74.2	24	2.59	2.50	17	-	10.6	9.2	14.3
Finley township	1 249	1 132	877	77.5	255	2.73	2.63	117	8	5.1	4.2	8.3
Seymour city (part)	774	694	481	69.3	213	2.47	2.57	80	1	6.8	5.7	9.4
Grant township	1 002	927	807	87.1	120	2.67	2.61	75	8	2.5	1.7	7.7
Hazelwood township	576	529	450	85.1	79	3.92	2.78	47	4	4.2	2.6	12.2
Diggins village (part)	23	21	16	76.2	5	2.81	2.60	2	-	4.5	-	16.7
Seymour city (part)	18	17	9	52.9	8	2.44	2.38	1	-	5.6	-	11.1
High Prairie township	378	337	281	83.4	56	2.90	2.93	41	5	3.4	4.1	-
Jackson township	558	512	436	85.2	76	2.80	2.26	46	5	3.2	1.6	11.6
Niangua township	502	454	365	80.4	89	2.53	2.60	48	3	7.2	5.4	13.6
Niangua city	202	179	135	75.4	44	2.57	2.23	23	-	9.1	7.5	13.7
Ozark township	3 981	3 701	2 590	70.0	1 111	2.58	2.54	280	25	4.1	3.0	6.5
Marshfield city	2 417	2 256	1 375	60.9	881	2.42	2.48	161	16	4.4	3.2	6.2
Union township	330	296	250	84.5	46	2.76	2.61	34	4	4.8	3.5	11.5
Washington township	408	377	331	87.8	46	2.71	2.59	31	3	2.8	2.4	6.1
West Benton township	1 192	1 106	808	73.1	298	2.73	2.49	86	5	5.1	3.6	8.9
Rogersville city (part)	628	571	379	66.4	192	2.78	2.21	57	2	6.7	5.3	9.4
West Dallas township	463	427	367	85.9	60	2.65	2.78	36	6	2.7	2.9	1.6
Worth County	1 245	1 009	773	76.6	236	2.35	2.20	236	49	4.7	4.1	6.7
Allen township	97	76	55	72.4	21	2.35	2.14	21	8	1.3	1.8	-
Denver village	28	20	18	90.0	2	2.06	1.50	8	3	-	-	-
Fletchall township	613	505	371	73.5	134	2.37	2.08	108	16	6.5	6.3	6.9
Grant City town	499	409	291	71.1	118	2.30	1.86	90	10	7.7	7.9	7.1
Irena village	9	9	8	88.9	1	3.63	4.00	-	-	-	-	-
Greene township	65	50	41	82.0	9	2.59	2.78	15	2	2.0	2.4	-
Middlefork township	115	90	80	88.9	10	2.34	2.40	25	4	3.2	2.4	9.1
Worth town	50	39	32	82.1	7	2.47	2.14	11	-	-	-	-
Smith township	95	72	58	80.6	14	2.21	2.36	23	9	-	-	-
Allendale town	35	26	24	92.3	2	2.17	1.00	9	-	-	-	-
Union township	260	216	168	77.8	48	2.27	2.38	44	10	4.4	2.3	11.1
Sheridan town	120	97	76	78.4	21	2.03	1.48	23	6	6.7	3.8	16.0
Wright County	7 957	7 081	5 179	73.1	1 902	2.55	2.39	876	82	4.9	2.5	10.7
Boone township	412	356	303	85.1	53	2.61	2.62	56	3	3.5	1.6	13.1
Brush Creek township	225	196	167	85.2	29	2.75	2.34	29	5	1.5	0.6	6.5
Clark township	511	455	327	71.9	128	2.84	2.46	56	6	6.0	3.5	11.7
Norwood city (part)	198	169	102	60.4	67	2.99	2.07	29	-	10.1	4.7	17.3
Elk Creek township	186	151	133	88.1	18	2.48	2.72	35	5	3.2	1.5	14.3
Gasconade township	487	440	350	79.5	90	2.62	2.69	47	8	3.1	1.1	10.0
Hartville city (part)	62	59	36	61.0	23	2.25	2.39	3	-	3.3	-	8.0
Hart township	563	501	360	71.9	141	2.63	1.92	62	6	5.6	2.4	13.0
Hartville city (part)	227	193	127	65.8	66	2.17	2.03	34	2	9.8	4.5	18.5
Montgomery township	236	196	169	86.2	27	2.64	2.63	40	16	2.0	1.7	3.6
Mountain Grove township	2 788	2 478	1 577	63.6	901	2.35	2.33	310	14	6.4	3.4	11.2
Mountain Grove city (part)	2 148	1 899	1 096	57.7	803	2.22	2.29	249	8	7.1	3.9	11.1
Norwood city (part)	47	40	30	75.0	10	2.80	2.40	7	-	14.9	6.3	33.3
Pleasant Valley township	1 198	1 090	779	71.5	311	2.51	2.50	108	9	4.7	2.9	9.1
Mansfield city	632	564	339	60.1	225	2.39	2.39	68	3	6.6	3.7	10.7
Union township	526	473	381	80.5	92	2.60	2.25	53	2	2.1	1.6	4.2
Van Buren township	242	219	183	83.6	36	2.79	2.67	23	2	2.2	2.1	2.7
Wood township	583	526	450	85.6	76	2.65	2.83	57	6	4.5	2.0	17.4
Mountain Grove city (part)	39	24	17	70.8	7	2.12	2.71	15	-	35.1	19.0	56.3
St. Louis city	176 354	147 076	68 939	46.9	78 137	2.49	2.12	29 278	523	8.1	3.5	11.8

Table 12. **Housing Occupancy and Tenure: 2000**

[For information on confidentiality protection, nonsampling error, and definitions, see text]

State County Place	Total housing units	Occupied housing units: Total	Owner occupied: Number	Owner occupied: Percent of occupied housing units	Renter occupied	Average household size: Owner-occupied units	Average household size: Renter-occupied units	Vacant housing units: Total	For seasonal, recreational, or occasional use	Vacancy rate: Available housing	Vacancy rate: Home-owner	Vacancy rate: Rental
The State	**2 442 017**	**2 194 594**	**1 542 149**	**70.3**	**652 445**	**2.59**	**2.20**	**247 423**	**66 053**	**4.3**	**2.1**	**9.0**
COUNTY												
Adair County	10 826	9 669	5 829	60.3	3 840	2.43	2.08	1 157	163	5.1	2.9	8.3
Andrew County	6 662	6 273	5 017	80.0	1 256	2.66	2.29	389	58	2.5	1.7	5.8
Atchison County	3 103	2 722	1 879	69.0	843	2.31	2.14	381	38	6.5	3.5	12.5
Audrain County	10 881	9 844	7 294	74.1	2 550	2.49	2.27	1 037	69	4.6	2.4	10.5
Barry County	15 964	13 398	10 138	75.7	3 260	2.52	2.49	2 566	1 306	5.7	4.4	9.6
Barton County	5 409	4 895	3 599	73.5	1 296	2.57	2.42	514	49	4.7	2.9	9.5
Bates County	7 247	6 511	4 890	75.1	1 621	2.54	2.43	736	140	4.1	3.1	7.1
Benton County	12 691	7 420	6 097	82.2	1 323	2.28	2.28	5 271	4 240	5.0	4.7	6.6
Bollinger County	5 522	4 576	3 722	81.3	854	2.63	2.43	946	364	4.1	3.4	7.2
Boone County	56 678	53 094	30 541	57.5	22 553	2.58	2.12	3 584	234	4.4	2.2	7.3
Buchanan County	36 574	33 557	22 681	67.6	10 876	2.52	2.23	3 017	168	3.7	1.8	7.4
Butler County	18 707	16 718	11 513	68.9	5 205	2.43	2.30	1 989	309	4.6	2.3	9.2
Caldwell County	4 493	3 523	2 724	77.3	799	2.56	2.33	970	572	4.7	4.2	6.3
Callaway County	16 167	14 416	11 070	76.8	3 346	2.64	2.30	1 751	374	4.6	2.1	12.0
Camden County	33 470	15 779	12 975	82.2	2 804	2.30	2.33	17 691	15 444	8.2	3.9	24.2
Cape Girardeau County	29 434	26 980	18 463	68.4	8 517	2.58	2.08	2 454	264	5.1	2.4	10.3
Carroll County	4 897	4 169	3 085	74.0	1 084	2.48	2.26	728	90	6.1	4.3	10.8
Carter County	3 028	2 378	1 827	76.8	551	2.51	2.30	650	279	5.8	4.7	9.2
Cass County	31 677	30 168	23 982	79.5	6 186	2.76	2.41	1 509	93	2.9	2.0	6.3
Cedar County	6 813	5 685	4 454	78.3	1 231	2.39	2.23	1 128	397	5.5	3.7	11.5
Chariton County	4 250	3 469	2 797	80.6	672	2.41	2.21	781	281	5.5	2.0	17.7
Christian County	21 827	20 425	15 501	75.9	4 924	2.69	2.42	1 402	143	4.2	2.8	8.5
Clark County	3 483	2 966	2 327	78.5	639	2.54	2.18	517	162	3.4	2.3	7.3
Clay County	76 230	72 558	51 268	70.7	21 290	2.65	2.13	3 672	209	3.3	1.5	7.4
Clinton County	7 877	7 152	5 645	78.9	1 507	2.66	2.34	725	159	3.4	2.3	7.4
Cole County	28 915	27 040	18 337	67.8	8 703	2.62	2.02	1 875	301	3.5	1.7	7.0
Cooper County	6 676	5 932	4 396	74.1	1 536	2.52	2.30	744	56	5.5	2.6	12.9
Crawford County	10 850	8 858	6 788	76.6	2 070	2.57	2.40	1 992	1 041	4.0	2.5	8.5
Dade County	3 758	3 202	2 513	78.5	689	2.43	2.45	556	169	4.5	3.1	9.5
Dallas County	6 914	6 030	4 773	79.2	1 257	2.61	2.43	884	173	4.4	3.3	8.4
Daviess County	3 853	3 178	2 435	76.6	743	2.54	2.40	675	248	4.7	3.0	9.8
DeKalb County	3 839	3 528	2 597	73.6	931	2.65	2.09	311	28	3.3	1.8	7.3
Dent County	6 994	5 982	4 437	74.2	1 545	2.50	2.32	1 012	296	5.0	3.4	9.3
Douglas County	5 919	5 201	4 109	79.0	1 092	2.51	2.41	718	144	3.7	2.8	6.8
Dunklin County	14 682	13 411	8 855	66.0	4 556	2.40	2.46	1 271	63	4.8	2.2	9.4
Franklin County	38 295	34 945	27 275	78.1	7 670	2.74	2.34	3 350	1 172	3.3	1.7	8.8
Gasconade County	7 813	6 171	4 962	80.4	1 209	2.48	2.24	1 642	1 076	3.8	2.3	9.6
Gentry County	3 214	2 747	2 073	75.5	674	2.52	2.14	467	61	5.1	4.0	8.3
Greene County	104 517	97 859	62 225	63.6	35 634	2.46	2.12	6 658	367	4.1	2.3	7.2
Grundy County	5 102	4 382	3 148	71.8	1 234	2.37	2.12	720	164	5.0	2.6	10.6
Harrison County	4 316	3 658	2 735	74.8	923	2.44	2.12	658	109	4.6	3.0	9.0
Henry County	10 261	9 133	6 657	72.9	2 476	2.43	2.20	1 128	311	4.3	2.6	8.8
Hickory County	6 184	3 911	3 304	84.5	607	2.25	2.28	2 273	1 580	6.1	5.4	9.9
Holt County	2 931	2 237	1 666	74.5	571	2.40	2.19	694	391	4.5	2.8	9.1
Howard County	4 346	3 836	2 887	75.3	949	2.54	2.19	510	89	5.4	2.7	12.9
Howell County	16 340	14 762	10 861	73.6	3 901	2.52	2.34	1 578	114	5.3	2.3	12.9
Iron County	4 907	4 197	3 184	75.9	1 013	2.49	2.35	710	232	4.5	4.0	6.2
Jackson County	288 231	266 294	167 461	62.9	98 833	2.58	2.14	21 937	834	4.4	1.7	8.8
Jasper County	45 571	41 412	27 726	67.0	13 686	2.53	2.34	4 159	130	5.4	2.9	10.1
Jefferson County	75 586	71 499	59 624	83.4	11 875	2.81	2.42	4 087	714	2.5	1.3	8.2
Johnson County	18 886	17 410	10 739	61.7	6 671	2.68	2.42	1 476	86	4.8	2.8	7.8
Knox County	2 317	1 791	1 387	77.4	404	2.42	2.26	526	181	5.6	3.3	12.9
Laclede County	14 320	12 760	9 285	72.8	3 475	2.58	2.37	1 560	272	5.5	3.0	11.5
Lafayette County	13 707	12 569	9 473	75.4	3 096	2.61	2.37	1 138	76	3.7	2.3	7.8
Lawrence County	14 789	13 568	10 075	74.3	3 493	2.58	2.46	1 221	84	4.3	2.7	8.6
Lewis County	4 602	3 956	3 028	76.5	928	2.58	2.08	646	87	5.6	2.9	13.5
Lincoln County	15 511	13 851	11 178	80.7	2 673	2.84	2.49	1 660	503	3.7	1.7	11.2
Linn County	6 554	5 697	4 380	76.9	1 317	2.44	2.14	857	133	4.2	2.4	9.9
Livingston County	6 467	5 736	4 053	70.7	1 683	2.47	2.14	731	90	5.3	2.9	10.8
McDonald County	9 287	8 113	5 793	71.4	2 320	2.63	2.72	1 174	229	5.5	4.2	8.7
Macon County	7 502	6 501	4 951	76.2	1 550	2.47	2.09	1 001	203	4.3	2.9	8.4
Madison County	5 656	4 711	3 591	76.2	1 120	2.48	2.37	945	396	4.9	3.6	8.7
Maries County	4 149	3 519	2 875	81.7	644	2.55	2.31	630	310	3.5	2.1	9.3
Marion County	12 443	11 066	7 776	70.3	3 290	2.54	2.22	1 377	161	6.1	2.7	13.3
Mercer County	2 125	1 600	1 228	76.8	372	2.37	2.10	525	264	4.7	2.9	10.1
Miller County	11 263	9 284	6 966	75.0	2 318	2.59	2.23	1 979	1 095	4.9	2.3	11.7
Mississippi County	5 840	5 383	3 422	63.6	1 961	2.41	2.50	457	40	4.2	2.3	7.5
Moniteau County	5 742	5 259	4 088	77.7	1 171	2.63	2.34	483	50	3.9	2.1	9.9
Monroe County	4 565	3 656	2 877	78.7	779	2.55	2.31	909	469	3.9	2.4	8.9
Montgomery County	5 726	4 775	3 748	78.5	1 027	2.50	2.38	951	352	4.1	2.2	10.5
Morgan County	13 898	7 850	6 500	82.8	1 350	2.45	2.28	6 048	5 173	5.4	3.8	12.4
New Madrid County	8 600	7 824	5 164	66.0	2 660	2.50	2.45	776	60	4.9	2.5	9.1
Newton County	21 897	20 140	15 429	76.6	4 711	2.60	2.47	1 757	142	4.4	2.7	9.3
Nodaway County	8 909	8 138	5 180	63.7	2 958	2.50	2.04	771	60	4.5	2.5	7.9
Oregon County	4 997	4 263	3 334	78.2	929	2.40	2.41	734	161	5.7	4.3	10.4
Osage County	5 904	4 922	4 080	82.9	842	2.71	2.16	982	441	4.5	2.7	12.6
Ozark County	5 114	3 950	3 213	81.3	737	2.40	2.40	1 164	525	4.9	3.3	11.3
Pemiscot County	8 793	7 855	4 577	58.3	3 278	2.49	2.55	938	69	6.1	1.9	11.5
Perry County	7 815	6 904	5 529	80.1	1 375	2.63	2.35	911	396	3.4	1.7	9.5
Pettis County	16 963	15 568	11 289	72.5	4 279	2.53	2.38	1 395	61	4.1	2.1	9.0
Phelps County	17 501	15 683	10 277	65.5	5 406	2.50	2.16	1 818	298	5.8	2.2	11.9
Pike County	7 493	6 451	4 774	74.0	1 677	2.57	2.29	1 042	317	5.8	3.2	12.4
Platte County	30 902	29 278	19 752	67.5	9 526	2.70	2.06	1 624	239	3.6	1.2	8.2
Polk County	11 183	9 917	7 221	72.8	2 696	2.61	2.42	1 266	249	5.9	3.7	11.4
Pulaski County	15 408	13 433	7 808	58.1	5 625	2.60	2.79	1 975	470	6.1	3.9	9.1

Table 12. **Housing Occupancy and Tenure: 2000**—Con.

[For information on confidentiality protection, nonsampling error, and definitions, see text]

State County Place	Total housing units	Occupied housing units: Total	Owner occupied: Number	Owner occupied: Percent of occupied housing units	Renter occupied	Average household size: Owner-occupied units	Average household size: Renter-occupied units	Vacant housing units: Total	For seasonal, recreational, or occasional use	Vacancy rate: Available housing	Vacancy rate: Home-owner	Vacancy rate: Rental
COUNTY—Con.												
Putnam County	2 914	2 228	1 716	77.0	512	2.35	2.22	686	349	4.2	2.8	8.6
Ralls County	4 564	3 736	3 070	82.2	666	2.59	2.35	828	437	5.5	2.8	16.3
Randolph County	10 740	9 199	6 633	72.1	2 566	2.50	2.26	1 541	208	8.0	3.3	18.3
Ray County	9 371	8 743	6 947	79.5	1 796	2.71	2.32	628	66	3.5	2.8	6.1
Reynolds County	3 759	2 721	2 103	77.3	618	2.44	2.28	1 038	558	4.9	1.9	13.8
Ripley County	6 392	5 416	4 217	77.9	1 199	2.49	2.38	976	356	4.9	2.8	11.8
St. Charles County	105 514	101 663	83 363	82.0	18 300	2.88	2.18	3 851	572	2.2	1.3	6.1
St. Clair County	5 205	4 040	3 206	79.4	834	2.37	2.26	1 165	637	5.5	3.4	12.9
Ste. Genevieve County	8 018	6 586	5 423	82.3	1 163	2.73	2.30	1 432	967	2.6	1.5	7.0
St. Francois County	24 449	20 793	15 205	73.1	5 588	2.56	2.29	3 656	1 843	4.2	2.5	8.5
St. Louis County	423 749	404 312	299 670	74.1	104 642	2.62	2.03	19 437	1 504	2.8	1.3	6.7
Saline County	10 019	9 015	6 230	69.1	2 785	2.47	2.41	1 004	76	3.9	2.1	7.7
Schuyler County	2 027	1 725	1 302	75.5	423	2.48	2.10	302	56	7.0	5.7	10.8
Scotland County	2 292	1 902	1 457	76.6	445	2.60	2.41	390	66	5.8	3.4	12.9
Scott County	16 951	15 626	10 842	69.4	4 784	2.60	2.44	1 325	99	4.3	2.5	8.1
Shannon County	3 862	3 319	2 630	79.2	689	2.53	2.33	543	168	5.1	3.5	10.8
Shelby County	3 245	2 745	2 051	74.7	694	2.45	2.19	500	102	5.7	4.5	9.0
Stoddard County	13 221	12 064	8 733	72.4	3 331	2.42	2.33	1 157	128	4.1	2.6	8.1
Stone County	16 241	11 822	9 595	81.2	2 227	2.38	2.49	4 419	2 874	6.7	3.5	18.3
Sullivan County	3 364	2 925	2 091	71.5	834	2.41	2.44	439	89	4.7	2.6	9.6
Taney County	19 688	16 158	11 134	68.9	5 024	2.41	2.27	3 530	1 747	6.7	4.1	12.0
Texas County	10 764	9 378	7 181	76.6	2 197	2.46	2.28	1 386	287	5.2	3.0	11.9
Vernon County	8 872	7 966	5 750	72.2	2 216	2.51	2.24	906	119	4.5	2.6	8.9
Warren County	11 046	9 185	7 630	83.1	1 555	2.68	2.44	1 861	1 307	2.6	1.7	6.7
Washington County	9 894	8 406	6 722	80.0	1 684	2.67	2.50	1 488	552	3.1	1.7	8.6
Wayne County	7 496	5 551	4 341	78.2	1 210	2.36	2.38	1 945	931	4.6	3.2	9.4
Webster County	12 052	11 073	8 630	77.9	2 443	2.76	2.56	979	91	4.3	3.1	8.2
Worth County	1 245	1 009	773	76.6	236	2.35	2.20	236	49	4.7	4.1	6.7
Wright County	7 957	7 081	5 179	73.1	1 902	2.55	2.39	876	82	4.9	2.5	10.7
St. Louis city	176 354	147 076	68 939	46.9	78 137	2.49	2.12	29 278	523	8.1	3.5	11.8
PLACE												
Adrian city, Bates County	734	682	471	69.1	211	2.51	2.52	52	5	4.1	2.3	7.9
Advance city, Stoddard County	593	544	404	74.3	140	2.37	1.69	49	3	4.7	4.0	6.7
Affton CDP, St. Louis County	9 128	8 892	7 129	80.2	1 763	2.41	1.90	236	12	1.3	0.6	4.0
Agency village, Buchanan County	222	214	175	81.8	39	2.89	2.38	8	1	1.4	-	7.1
Airport Drive village, Jasper County	270	248	195	78.6	53	2.48	2.13	22	1	5.7	1.0	19.7
Alba city, Jasper County	202	184	161	87.5	23	2.78	3.22	18	-	5.2	4.2	11.5
Albany city, Gentry County	948	858	594	69.2	264	2.36	1.77	90	4	3.8	2.1	7.4
Aldrich village, Polk County	41	32	26	81.3	6	2.19	3.00	9	5	11.1	10.3	14.3
Alexandria city, Clark County	79	70	54	77.1	16	2.46	2.06	9	1	5.4	3.6	11.1
Allendale town, Worth County	35	26	24	92.3	2	2.17	1.00	9	-	-	-	-
Allenville village, Cape Girardeau County	51	42	36	85.7	6	2.33	3.33	9	2	4.5	2.7	14.3
Alma city, Lafayette County	190	179	149	83.2	30	2.20	2.37	11	2	1.6	2.0	-
Altamont village, Daviess County	93	83	70	84.3	13	2.73	2.08	10	1	5.7	6.7	-
Altenburg city, Perry County	140	126	111	88.1	15	2.52	1.93	14	5	-	-	-
Alton city, Oregon County	364	321	209	65.1	112	2.06	2.08	43	3	6.1	3.7	10.4
Amazonia village, Andrew County	114	106	86	81.1	20	2.59	2.70	8	2	1.9	1.1	4.8
Amity town, DeKalb County	36	31	26	83.9	5	2.23	2.40	5	-	6.1	7.1	-
Amoret city, Bates County	95	81	64	79.0	17	2.63	2.53	14	5	5.8	5.9	5.6
Amsterdam city, Bates County	109	102	85	83.3	17	2.75	2.76	7	-	1.9	2.3	-
Anderson city, McDonald County	781	712	428	60.1	284	2.52	2.39	69	5	6.7	5.7	8.1
Annada village, Pike County	25	22	17	77.3	5	2.41	1.40	3	-	8.3	5.6	16.7
Annapolis city, Iron County	161	136	85	62.5	51	2.19	2.04	25	5	6.8	7.6	5.6
Anniston town, Mississippi County	133	118	89	75.4	29	2.47	2.24	15	1	6.3	2.2	17.1
Appleton City city, St. Clair County	635	552	370	67.0	182	2.31	2.12	83	14	7.1	4.4	12.1
Arbela town, Scotland County	20	17	16	94.1	1	2.19	5.00	3	2	-	-	-
Arbyrd city, Dunklin County	257	230	165	71.7	65	2.25	2.40	27	2	4.2	1.8	9.7
Arcadia city, Iron County	298	266	160	60.2	106	2.29	1.90	32	3	6.3	5.3	7.8
Archie city, Cass County	390	360	259	71.9	101	2.67	1.96	30	-	5.0	4.8	5.6
Arcola village, Dade County	31	23	18	78.3	5	1.56	3.40	8	3	8.0	10.0	-
Argyle town	77	65	56	86.2	9	2.66	1.67	12	4	7.1	3.4	25.0
Maries County (part)	4	3	2	66.7	1	3.00	2.00	1	-	-	-	-
Osage County (part)	73	62	54	87.1	8	2.65	1.63	11	4	7.5	3.6	27.3
Arkoe town, Nodaway County	24	24	23	95.8	1	2.26	6.00	-	-	-	-	-
Armstrong city, Howard County	142	115	93	80.9	22	2.41	2.86	27	6	8.7	5.1	21.4
Arnold city, Jefferson County	7 913	7 550	6 129	81.2	1 421	2.67	2.37	363	20	2.2	1.0	7.2
Arrow Point village, Barry County	113	62	59	95.2	3	2.15	2.00	51	44	8.8	9.2	-
Arrow Rock town, Saline County	62	39	34	87.2	5	1.94	2.60	23	13	4.9	2.9	16.7
Asbury city, Jasper County	98	85	66	77.6	19	2.62	2.37	13	-	6.6	5.7	9.5
Ashburn town, Pike County	32	23	17	73.9	6	2.18	2.33	9	6	4.2	5.6	-
Ash Grove city, Greene County	626	577	367	63.6	210	2.54	2.36	49	1	5.4	6.4	3.7
Ashland city, Boone County	820	748	440	58.8	308	2.48	2.21	72	3	7.3	4.8	10.7
Atlanta city, Macon County	199	173	134	77.5	39	2.67	2.36	26	-	3.9	4.3	2.5
Augusta town, St. Charles County	119	102	82	80.4	20	2.11	2.25	17	2	4.7	4.7	4.8
Aullville village, Lafayette County	38	33	30	90.9	3	2.60	2.67	5	2	8.3	3.2	40.0
Aurora city, Lawrence County	3 093	2 818	1 931	68.5	887	2.45	2.42	275	5	5.3	3.5	8.8
Auxvasse city, Callaway County	400	381	256	67.2	125	2.41	2.22	19	-	1.8	2.3	0.8
Ava city, Douglas County	1 493	1 350	850	63.0	500	2.25	2.13	143	16	4.8	3.0	7.7
Avilla town, Jasper County	56	53	40	75.5	13	2.48	2.92	3	-	5.4	7.0	-
Avondale city, Clay County	224	219	139	63.5	80	2.50	2.26	5	-	1.8	0.7	3.6
Bagnell town, Miller County	37	36	21	58.3	15	2.29	2.53	1	-	-	-	-
Baker village, Stoddard County	2	2	2	100.0	-	2.50	-	-	-	-	-	(X)
Bakersfield village, Ozark County	125	111	74	66.7	37	2.35	3.00	14	-	2.6	2.6	2.6
Baldwin Park village, Cass County	44	41	34	82.9	7	2.82	2.71	3	-	4.7	5.6	-
Ballwin city, St. Louis County	12 062	11 797	9 785	82.9	2 012	2.76	2.11	265	23	1.4	0.5	5.6

Table 12. **Housing Occupancy and Tenure: 2000**—Con.

[For information on confidentiality protection, nonsampling error, and definitions, see text]

State County Place	Total housing units	Occupied housing units: Total	Owner occupied: Number	Owner occupied: Percent of occupied housing units	Renter occupied	Average household size: Owner-occupied units	Average household size: Renter-occupied units	Vacant housing units: Total	For seasonal, recreational, or occasional use	Vacancy rate: Available housing	Vacancy rate: Home-owner	Vacancy rate: Rental
PLACE—Con.												
Baring city, Knox County	80	65	49	75.4	16	2.73	1.56	15	4	9.7	2.0	27.3
Barnard city, Nodaway County	115	104	71	68.3	33	2.73	1.91	11	-	5.5	7.8	-
Barnett city, Morgan County	88	78	59	75.6	19	2.76	2.32	10	2	4.9	3.3	9.5
Barnhart CDP, Jefferson County	1 999	1 962	1 848	94.2	114	3.10	2.68	37	-	1.1	0.8	5.8
Bates City city, Lafayette County	96	92	65	70.7	27	2.54	2.96	4	1	2.1	3.0	-
Battlefield city, Greene County	885	857	729	85.1	128	2.79	2.75	28	5	1.2	1.2	0.8
Bella Villa city, St. Louis County	351	336	295	87.8	41	2.07	1.83	15	2	1.5	1.3	2.4
Bell City city, Stoddard County	220	196	133	67.9	63	2.48	2.08	24	1	3.4	1.5	7.4
Belle city	652	595	390	65.5	205	2.24	2.20	57	4	6.6	1.8	14.6
Maries County (part)	591	536	337	62.9	199	2.24	2.22	55	2	7.3	2.0	15.0
Osage County (part)	61	59	53	89.8	6	2.25	1.83	2	2	-	-	-
Bellefontaine Neighbors city, St. Louis County	4 550	4 388	3 992	91.0	396	2.39	2.40	162	8	1.9	1.6	4.3
Bellerive village, St. Louis County	98	96	89	92.7	7	2.70	2.00	2	-	2.0	2.2	-
Bellflower city, Montgomery County	184	140	110	78.6	30	2.95	3.43	44	-	15.2	4.3	40.0
Bel-Nor village, St. Louis County	689	667	640	96.0	27	2.38	2.22	22	-	2.1	1.7	10.0
Bel-Ridge village, St. Louis County	1 288	1 180	603	51.1	577	2.70	2.50	108	3	5.1	3.5	6.6
Belton city, Cass County	8 411	7 945	5 832	73.4	2 113	2.73	2.60	466	8	4.4	2.7	8.7
Benton city, Scott County	301	287	197	68.6	90	2.47	2.24	14	-	2.4	2.0	3.2
Benton City village, Audrain County	60	53	40	75.5	13	2.40	2.00	7	-	5.4	4.8	7.1
Berger city, Franklin County	100	85	73	85.9	12	2.29	3.25	15	1	6.6	3.9	20.0
Berkeley city, St. Louis County	3 953	3 600	2 324	64.6	1 276	2.64	2.97	353	6	5.7	4.4	7.9
Bernie city, Stoddard County	849	782	537	68.7	245	2.27	2.28	67	1	5.1	3.8	7.9
Bertrand city, Mississippi County	351	316	222	70.3	94	2.25	2.00	35	2	8.1	5.9	13.0
Bethany city, Harrison County	1 506	1 344	888	66.1	456	2.28	1.89	162	15	5.0	1.8	10.6
Bethel village, Shelby County	77	56	34	60.7	22	2.65	1.41	21	4	11.1	17.1	-
Beverly Hills city, St. Louis County	291	256	196	76.6	60	2.44	2.08	35	1	6.2	3.9	13.0
Bevier city, Macon County	342	303	233	76.9	70	2.50	2.00	39	5	4.1	2.9	7.9
Biehle village, Perry County	5	5	4	80.0	1	2.50	1.00	-	-	-	-	-
Bigelow village, Holt County	26	16	13	81.3	3	1.92	4.33	10	4	5.9	7.1	-
Big Lake village, Holt County	376	60	59	98.3	1	2.08	4.00	316	312	4.8	4.8	-
Billings city, Christian County	492	454	314	69.2	140	2.32	2.59	38	2	6.0	4.8	8.5
Birch Tree city, Shannon County	323	276	171	62.0	105	2.49	1.99	47	6	8.9	9.5	7.9
Birmingham village, Clay County	89	82	64	78.0	18	2.59	2.67	7	-	1.2	1.5	-
Bismarck city, St. Francois County	660	586	421	71.8	165	2.46	2.36	74	10	5.3	5.0	6.3
Blackburn city	126	106	82	77.4	24	2.85	2.08	20	1	6.2	3.5	14.3
Lafayette County (part)	7	7	7	100.0	-	3.29	-	-	-	-	-	(X)
Saline County (part)	119	99	75	75.8	24	2.81	2.08	20	1	6.6	3.8	14.3
Black Jack city, St. Louis County	2 587	2 422	1 825	75.4	597	2.93	1.98	165	4	5.2	1.4	15.4
Blackwater city, Cooper County	96	85	71	83.5	14	2.35	2.29	11	3	1.2	-	6.7
Blairstown city, Henry County	69	56	50	89.3	6	2.46	3.00	13	1	5.1	5.7	-
Bland city	299	247	171	69.2	76	2.33	2.11	52	5	8.9	7.6	11.6
Gasconade County (part)	299	247	171	69.2	76	2.33	2.11	52	5	8.9	7.6	11.6
Osage County (part)	-	-	-	(X)	-	-	-	-	-	(X)	(X)	(X)
Blodgett village, Scott County	104	98	75	76.5	23	2.55	3.22	6	-	2.0	1.3	4.2
Bloomfield city, Stoddard County	870	791	548	69.3	243	2.36	2.27	79	13	4.4	3.0	7.3
Bloomsdale city, Ste. Genevieve County	179	173	127	73.4	46	2.69	1.67	6	-	2.3	0.8	6.1
Blue Eye town, Stone County	57	49	30	61.2	19	2.73	2.47	8	-	12.5	3.2	24.0
Blue Springs city, Jackson County	17 733	17 286	12 833	74.2	4 453	2.92	2.34	447	29	1.7	1.0	3.7
Blythedale village, Harrison County	111	100	80	80.0	20	2.40	2.05	11	2	3.8	3.6	4.8
Bogard city, Carroll County	116	98	83	84.7	15	2.35	2.60	18	1	9.3	10.8	-
Bolckow city, Andrew County	98	89	73	82.0	16	2.74	2.13	9	2	4.3	1.4	15.8
Bolivar city, Polk County	3 636	3 318	1 834	55.3	1 484	2.38	2.29	318	14	6.5	3.3	10.2
Bonne Terre city, St. Francois County	1 685	1 554	1 047	67.4	507	2.60	2.38	131	4	5.3	3.1	9.5
Boonville city, Cooper County	3 041	2 667	1 711	64.2	956	2.38	2.24	374	7	7.5	2.1	15.8
Bosworth city, Carroll County	195	153	130	85.0	23	2.59	1.96	42	1	8.9	9.7	4.2
Bourbon city, Crawford County	600	548	347	63.3	201	2.66	2.12	52	1	6.6	3.3	11.8
Bowling Green city, Pike County	1 420	1 290	776	60.2	514	2.47	2.24	130	8	5.8	2.8	10.0
Bragg City town, Pemiscot County	76	69	61	88.4	8	2.61	3.75	7	-	2.8	-	20.0
Brandsville city, Howell County	70	65	57	87.7	8	2.63	3.00	5	1	3.0	1.7	11.1
Branson city	3 366	2 701	1 465	54.2	1 236	2.26	2.14	665	363	6.7	5.8	7.8
Stone County (part)	-	-	-	(X)	-	-	-	-	-	(X)	(X)	(X)
Taney County (part)	3 366	2 701	1 465	54.2	1 236	2.26	2.14	665	363	6.7	5.8	7.8
Branson West city, Stone County	161	136	70	51.5	66	2.63	3.39	25	4	11.7	15.7	7.0
Brashear city, Adair County	142	124	96	77.4	28	2.36	1.89	18	-	8.8	10.3	3.4
Braymer city, Caldwell County	451	392	282	71.9	110	2.39	2.15	59	4	7.3	5.1	12.7
Breckenridge city, Caldwell County	230	191	139	72.8	52	2.49	2.08	39	2	9.9	9.7	10.3
Breckenridge Hills city, St. Louis County	2 173	1 999	1 088	54.4	911	2.54	2.25	174	5	5.6	4.5	6.9
Brentwood city, St. Louis County	4 088	3 929	3 061	77.9	868	1.99	1.83	159	24	1.7	1.0	3.9
Bridgeton city, St. Louis County	6 729	6 251	4 379	70.1	1 872	2.49	2.27	478	34	2.1	1.0	4.4
Brimson village, Grundy County	36	29	27	93.1	2	2.19	2.00	7	-	3.3	3.6	-
Bronaugh city, Vernon County	103	93	69	74.2	24	2.68	2.50	10	-	5.1	2.8	11.1
Brookfield city, Linn County	2 394	2 058	1 469	71.4	589	2.27	2.11	336	19	5.2	3.0	10.2
Brookline village, Greene County	155	139	123	88.5	16	2.28	2.88	16	-	4.8	4.7	5.9
Brooklyn Heights town, Jasper County	53	49	42	85.7	7	2.40	3.43	4	-	5.8	6.7	-
Browning city	177	143	109	76.2	34	2.28	2.03	34	4	3.4	1.8	8.1
Linn County (part)	124	96	80	83.3	16	2.34	2.94	28	4	2.0	-	11.1
Sullivan County (part)	53	47	29	61.7	18	2.10	1.22	6	-	6.0	6.5	5.3
Brownington town, Henry County	68	45	42	93.3	3	2.62	3.00	23	8	2.2	2.3	-
Brumley town, Miller County	49	41	32	78.0	9	2.72	1.67	8	1	2.4	-	10.0
Brunswick city, Chariton County	536	426	286	67.1	140	2.11	2.05	110	8	13.8	4.7	27.8
Bucklin city, Linn County	273	241	185	76.8	56	2.27	1.86	32	5	2.0	2.1	1.8
Buckner city, Jackson County	1 065	1 019	739	72.5	280	2.80	2.35	46	4	2.7	1.1	6.7

Table 12. **Housing Occupancy and Tenure: 2000**—Con.

[For information on confidentiality protection, nonsampling error, and definitions, see text]

State County Place	Total housing units	Occupied housing units: Total	Owner occupied: Number	Owner occupied: Percent of occupied housing units	Renter occupied	Average household size: Owner-occupied units	Average household size: Renter-occupied units	Vacant housing units: Total	For seasonal, recreational, or occasional use	Vacancy rate: Available housing	Vacancy rate: Home-owner	Vacancy rate: Rental
PLACE—Con.												
Buffalo city, Dallas County	1 367	1 213	670	55.2	543	2.23	2.17	154	9	6.0	4.6	7.7
Bull Creek village, Taney County	104	80	61	76.3	19	2.72	3.11	24	4	10.1	3.2	26.9
Bunceton city, Cooper County	182	152	117	77.0	35	2.37	2.03	30	1	7.9	8.6	5.4
Bunker city	196	176	116	65.9	60	2.37	2.33	20	1	5.4	0.9	13.0
Dent County (part)	78	71	47	66.2	24	2.43	2.71	7	1	4.1	2.1	7.7
Reynolds County (part)	118	105	69	65.7	36	2.33	2.08	13	-	6.3	-	16.3
Burgess town, Barton County	33	25	21	84.0	4	2.81	2.75	8	-	16.7	12.5	33.3
Burlington Junction city, Nodaway County	288	254	196	77.2	58	2.53	2.24	34	-	3.4	3.4	3.3
Butler city, Bates County	1 914	1 723	1 075	62.4	648	2.32	2.32	191	14	5.2	3.5	7.8
Butterfield village, Barry County	149	136	103	75.7	33	2.86	3.09	13	-	5.6	5.5	5.7
Byrnes Mill city, Jefferson County	935	850	766	90.1	84	2.81	2.63	85	8	6.5	1.4	36.4
Cabool city, Texas County	1 013	883	526	59.6	357	2.43	2.07	130	8	9.0	3.8	15.6
Cainsville city, Harrison County	216	168	137	81.5	31	2.36	1.48	48	7	8.7	8.1	11.4
Cairo village, Randolph County	127	117	91	77.8	26	2.67	1.92	10	-	2.5	-	10.3
Caledonia village, Washington County	79	66	51	77.3	15	2.29	2.73	13	-	5.7	5.6	6.3
Calhoun city, Henry County	211	189	149	78.8	40	2.80	1.85	22	1	5.5	0.7	20.0
California city, Moniteau County	1 766	1 632	1 101	67.5	531	2.44	2.26	134	6	4.8	2.8	8.8
Callao city, Macon County	152	117	101	86.3	16	2.50	2.44	35	1	6.4	1.9	27.3
Calverton Park village, St. Louis County	521	494	416	84.2	78	2.66	2.76	27	1	1.4	1.4	1.3
Camden city, Ray County	93	84	75	89.3	9	2.51	2.33	9	-	7.7	5.1	25.0
Camden Point city, Platte County	182	179	164	91.6	15	2.76	2.13	3	-	1.6	1.2	6.3
Camdenton city, Camden County	1 283	1 149	608	52.9	541	2.37	2.34	134	14	5.7	5.1	6.4
Cameron city	2 540	2 263	1 422	62.8	841	2.57	2.09	277	16	6.6	3.9	11.0
Clinton County (part)	1 920	1 701	1 198	70.4	503	2.58	2.37	219	12	6.2	4.3	10.5
DeKalb County (part)	620	562	224	39.9	338	2.50	1.68	58	4	7.9	1.3	11.7
Campbell city, Dunklin County	966	853	535	62.7	318	2.24	2.15	113	5	7.3	3.1	13.6
Canalou city, New Madrid County	140	125	109	87.2	16	2.75	3.00	15	-	4.6	3.5	11.1
Canton city, Lewis County	1 011	884	568	64.3	316	2.52	1.84	127	1	7.0	2.7	13.9
Cape Girardeau city	15 827	14 380	8 245	57.3	6 135	2.42	2.01	1 447	75	6.6	2.9	11.3
Cape Girardeau County (part)	15 827	14 380	8 245	57.3	6 135	2.42	2.01	1 447	75	6.6	2.9	11.3
Scott County (part)	-	-	-	(X)	-	-	-	-	-	(X)	(X)	(X)
Cardwell city, Dunklin County	387	345	233	67.5	112	2.27	2.33	42	1	6.5	4.9	9.7
Carl Junction city, Jasper County	2 006	1 871	1 558	83.3	313	2.85	2.66	135	1	4.7	3.1	12.1
Carrollton city, Carroll County	1 978	1 716	1 104	64.3	612	2.32	2.24	262	8	7.9	2.9	15.7
Carterville city, Jasper County	792	702	539	76.8	163	2.62	2.70	90	2	7.0	4.3	15.1
Carthage city, Jasper County	5 217	4 813	3 067	63.7	1 746	2.45	2.55	404	20	3.8	2.8	5.7
Caruthersville city, Pemiscot County	2 999	2 643	1 365	51.6	1 278	2.45	2.60	356	15	7.8	1.5	13.8
Carytown city, Jasper County	94	85	75	88.2	10	2.53	2.70	9	-	4.5	3.8	9.1
Cassville city, Barry County	1 307	1 194	797	66.8	397	2.40	2.25	113	2	5.9	4.2	9.2
Castle Point CDP, St. Louis County	1 571	1 408	1 026	72.9	382	3.11	3.59	163	4	7.6	7.3	8.4
Catron town, New Madrid County	38	29	25	86.2	4	2.28	2.75	9	-	12.1	3.8	42.9
Cave town, Lincoln County	5	4	1	25.0	3	2.00	1.67	1	-	20.0	50.0	-
Cedar Hill CDP, Jefferson County	657	627	552	88.0	75	2.78	2.24	30	2	3.5	1.4	16.7
Cedar Hill Lakes village, Jefferson County	95	82	77	93.9	5	2.81	2.60	13	7	4.7	2.5	28.6
Center city, Ralls County	309	251	170	67.7	81	2.48	2.14	58	11	11.6	8.6	17.3
Centertown town, Cole County	132	117	89	76.1	28	2.24	2.07	15	-	8.6	1.1	26.3
Centerview city, Johnson County	107	89	56	62.9	33	2.82	2.76	18	-	16.0	9.7	25.0
Centerville city, Reynolds County	102	70	49	70.0	21	2.33	2.24	32	4	16.7	-	40.0
Centralia city	1 648	1 505	1 054	70.0	451	2.55	2.22	143	1	5.8	3.4	11.0
Audrain County (part)	-	-	-	(X)	-	-	-	-	-	(X)	(X)	(X)
Boone County (part)	1 648	1 505	1 054	70.0	451	2.55	2.22	143	1	5.8	3.4	11.0
Chaffee city, Scott County	1 378	1 267	856	67.6	411	2.46	2.13	111	6	3.4	1.8	6.4
Chain of Rocks village, Lincoln County	42	34	27	79.4	7	2.89	1.86	8	6	2.9	3.6	-
Chain-O-Lakes village, Barry County	81	64	61	95.3	3	2.00	1.67	17	13	5.9	6.2	-
Chamois city, Osage County	230	194	155	79.9	39	2.45	1.95	36	5	8.1	7.2	11.4
Champ village, St. Louis County	6	4	1	25.0	3	4.00	2.67	2	-	20.0	-	25.0
Charlack city, St. Louis County	631	572	309	54.0	263	2.63	2.35	59	-	8.0	2.5	13.8
Charleston city, Mississippi County	1 957	1 834	1 094	59.7	740	2.44	2.59	123	8	3.7	2.4	5.5
Chesterfield city, St. Louis County	18 738	18 060	14 070	77.9	3 990	2.75	1.77	678	136	2.1	0.9	6.3
Chilhowee town, Johnson County	165	142	101	71.1	41	2.32	2.32	23	2	7.8	8.2	6.8
Chillicothe city, Livingston County	4 060	3 608	2 328	64.5	1 280	2.36	2.04	452	22	6.0	2.7	11.5
Chula city, Livingston County	80	71	54	76.1	17	2.56	3.53	9	1	2.7	3.6	-
Clarence city, Shelby County	466	398	285	71.6	113	2.34	1.85	68	3	6.1	6.6	5.0
Clark city, Randolph County	117	103	80	77.7	23	2.71	2.52	14	-	4.6	4.8	4.2
Clarksburg city, Moniteau County	157	129	96	74.4	33	2.93	2.85	28	1	12.2	4.0	29.8
Clarksdale city, DeKalb County	151	142	112	78.9	30	2.73	1.50	9	1	0.7	-	3.2
Clarkson Valley city, St. Louis County	898	884	878	99.3	6	3.03	2.33	14	2	0.5	0.5	-
Clarksville city, Pike County	278	225	140	62.2	85	2.43	1.76	53	7	12.1	4.1	22.7
Clarkton city, Dunklin County	598	537	305	56.8	232	2.28	2.73	61	3	8.0	2.9	14.1
Claycomo village, Clay County	626	596	348	58.4	248	2.21	1.95	30	3	2.8	0.6	5.7
Clayton city, St. Louis County	5 852	5 370	2 964	55.2	2 406	2.37	1.74	482	77	4.9	1.8	8.5
Clearmont city, Nodaway County	116	98	63	64.3	35	1.97	1.91	18	1	7.5	3.1	14.6
Cleveland city, Cass County	226	212	177	83.5	35	2.90	2.26	14	-	4.9	3.3	12.5
Clever city, Christian County	420	388	294	75.8	94	2.65	2.45	32	1	4.9	6.1	1.1
Cliff Village village, Newton County	17	15	14	93.3	1	2.29	1.00	2	-	11.8	12.5	-
Clifton Hill city, Randolph County	60	49	42	85.7	7	2.55	2.43	11	-	10.9	6.7	30.0
Climax Springs village, Camden County	45	37	29	78.4	8	2.21	2.00	8	2	7.5	6.5	11.1
Clinton city, Henry County	4 342	3 978	2 499	62.8	1 479	2.37	2.08	364	23	5.9	3.0	10.4
Clyde village, Nodaway County	27	25	22	88.0	3	2.86	3.67	2	-	3.8	4.3	-
Cobalt village, Madison County	89	79	53	67.1	26	2.30	2.58	10	-	8.1	3.6	16.1
Coffey city, Daviess County	64	56	47	83.9	9	2.38	3.11	8	2	-	-	-
Cole Camp city, Benton County	493	451	326	72.3	125	2.26	1.89	42	5	4.0	4.7	2.3

Table 12. **Housing Occupancy and Tenure: 2000**—Con.

[For information on confidentiality protection, nonsampling error, and definitions, see text]

State County Place	Total housing units	Occupied housing units: Total	Occupied housing units: Owner occupied: Number	Occupied housing units: Owner occupied: Percent of occupied housing units	Occupied housing units: Renter occupied	Occupied housing units: Average household size: Owner-occupied units	Occupied housing units: Average household size: Renter-occupied units	Vacant housing units: Total	Vacant housing units: For seasonal, recreational, or occasional use	Vacant housing units: Vacancy rate: Available housing	Vacant housing units: Vacancy rate: Home-owner	Vacant housing units: Vacancy rate: Rental
PLACE—Con.												
Collins village, St. Clair County	86	73	56	76.7	17	2.46	2.24	13	3	7.6	6.7	10.5
Columbia city, Boone County	35 916	33 689	15 927	47.3	17 762	2.50	2.04	2 227	125	4.5	2.5	6.2
Commerce village, Scott County	49	42	40	95.2	2	2.63	2.50	7	3	2.3	2.4	-
Conception Junction town, Nodaway County	94	83	61	73.5	22	2.80	1.36	11	-	8.8	11.6	-
Concord CDP, St. Louis County	7 079	6 926	6 141	88.7	785	2.48	1.87	153	22	1.0	0.6	3.3
Concordia city, Lafayette County	1 006	929	613	66.0	316	2.47	2.20	77	3	4.9	2.7	8.9
Coney Island village, Stone County	105	46	37	80.4	9	1.92	2.56	59	50	13.2	11.9	18.2
Conway city, Laclede County	351	310	209	67.4	101	2.46	2.26	41	-	5.8	4.1	9.0
Cool Valley city, St. Louis County	432	402	330	82.1	72	2.66	2.79	30	2	4.5	4.6	4.0
Cooter city, Pemiscot County	200	176	130	73.9	46	2.50	2.50	24	5	4.3	3.7	6.1
Corder city, Lafayette County	203	180	149	82.8	31	2.41	2.19	23	-	6.3	4.5	13.9
Corning town, Holt County	14	10	9	90.0	1	1.89	4.00	4	-	-	-	-
Cosby village, Andrew County	57	55	46	83.6	9	2.54	2.89	2	-	3.5	4.2	-
Cottleville city, St. Charles County	616	600	572	95.3	28	3.21	3.14	16	-	1.8	1.7	3.4
Country Club village, Andrew County	703	684	509	74.4	175	2.75	2.54	19	-	1.9	1.4	3.3
Country Club Hills city, St. Louis County	557	515	419	81.4	96	2.65	2.80	42	-	2.8	2.6	4.0
Country Life Acres village, St. Louis County	27	27	27	100.0	-	3.00	-	-	-	-	-	(X)
Cowgill city, Caldwell County	113	96	63	65.6	33	2.89	1.97	17	4	6.8	6.0	8.3
Craig city, Holt County	154	131	101	77.1	30	2.52	1.80	23	2	6.4	1.0	21.1
Crane city, Stone County	630	541	339	62.7	202	2.50	2.25	89	2	9.4	6.4	14.0
Creighton city, Cass County	138	128	96	75.0	32	2.71	1.94	10	-	7.2	-	23.8
Crestwood city, St. Louis County	5 214	5 111	4 659	91.2	452	2.35	2.01	103	13	0.8	0.6	2.6
Creve Coeur city, St. Louis County	7 496	6 988	4 970	71.1	2 018	2.50	1.76	508	84	4.4	1.3	11.1
Crocker city, Pulaski County	517	425	273	64.2	152	2.48	2.29	92	3	13.4	11.4	16.9
Cross Timbers city, Hickory County	114	90	60	66.7	30	2.02	2.13	24	4	7.2	6.3	9.1
Crystal City city, Jefferson County	1 769	1 622	1 184	73.0	438	2.41	2.51	147	3	4.6	1.5	12.0
Crystal Lake Park city, St. Louis County	221	204	183	89.7	21	2.17	2.81	17	13	1.4	1.6	-
Crystal Lakes city, Ray County	154	133	127	95.5	6	2.87	3.17	21	13	4.3	3.8	14.3
Cuba city, Crawford County	1 414	1 295	761	58.8	534	2.56	2.18	119	5	6.2	3.8	9.3
Curryville city, Pike County	128	106	82	77.4	24	2.41	2.21	22	-	14.5	9.9	27.3
Dadeville village, Dade County	103	93	76	81.7	17	2.46	2.18	10	4	2.1	1.3	5.6
Dalton town, Chariton County	24	12	11	91.7	1	2.09	4.00	12	3	7.7	8.3	-
Dardenne Prairie town, St. Charles County	1 516	1 431	1 403	98.0	28	3.06	2.46	85	2	3.8	3.7	6.7
Darlington village, Gentry County	55	41	38	92.7	3	2.82	2.00	14	-	10.9	11.6	-
Dearborn city	258	230	145	63.0	85	2.46	2.02	28	1	8.4	4.6	14.1
Buchanan County (part)	-	-	-	(X)	-	-	-	-	-	(X)	(X)	(X)
Platte County (part)	258	230	145	63.0	85	2.46	2.02	28	1	8.4	4.6	14.1
Deepwater city, Henry County	248	212	152	71.7	60	2.39	2.38	36	12	4.9	5.0	4.8
Deerfield village, Vernon County	38	33	27	81.8	6	2.19	2.67	5	-	2.9	3.6	-
De Kalb town, Buchanan County	105	101	88	87.1	13	2.47	3.08	4	-	-	-	-
Dellwood city, St. Louis County	1 978	1 906	1 784	93.6	122	2.73	3.15	72	1	2.8	2.4	7.6
Delta city, Cape Girardeau County	222	204	145	71.1	59	2.58	2.42	18	2	4.2	2.0	9.2
Dennis Acres village, Newton County	29	27	11	40.7	16	3.45	1.88	2	-	3.6	8.3	-
Denver village, Worth County	28	20	18	90.0	2	2.06	1.50	8	3	-	-	-
Des Arc village, Iron County	85	74	50	67.6	24	2.52	2.54	11	1	3.9	5.7	-
Desloge city, St. Francois County	2 115	1 963	1 335	68.0	628	2.46	2.28	152	10	4.4	2.6	8.1
De Soto city, Jefferson County	2 741	2 544	1 581	62.1	963	2.50	2.29	197	12	3.8	2.4	6.0
Des Peres city, St. Louis County	3 071	3 004	2 893	96.3	111	2.84	2.56	67	8	0.6	0.6	-
De Witt city, Carroll County	55	42	37	88.1	5	2.86	2.80	13	3	4.5	5.1	-
Dexter city, Stoddard County	3 560	3 237	1 928	59.6	1 309	2.23	2.22	323	11	5.2	2.7	8.7
Diamond town, Newton County	350	319	207	64.9	112	2.58	2.44	31	2	5.9	4.6	8.2
Diehlstadt village, Scott County	62	61	50	82.0	11	2.84	1.91	1	-	-	-	-
Diggins village, Webster County	134	115	86	74.8	29	2.62	2.52	19	-	9.4	7.5	14.7
Dixon city, Pulaski County	751	667	405	60.7	262	2.37	2.15	84	4	6.5	6.3	6.8
Doniphan city, Ripley County	951	844	478	56.6	366	2.19	1.99	107	18	6.4	3.6	9.9
Doolittle city, Phelps County	284	256	213	83.2	43	2.45	2.86	28	2	6.6	6.2	8.5
Dover town, Lafayette County	64	48	41	85.4	7	2.15	2.86	16	-	15.8	16.3	12.5
Downing city, Schuyler County	210	176	122	69.3	54	2.43	1.83	34	3	7.9	8.3	6.9
Drexel city	458	439	300	68.3	139	2.70	2.01	19	3	1.6	0.7	3.5
Bates County (part)	55	47	37	78.7	10	2.51	2.60	8	-	7.8	2.6	23.1
Cass County (part)	403	392	263	67.1	129	2.73	1.96	11	3	0.8	0.4	1.5
Dudley city, Stoddard County	135	117	77	65.8	40	2.40	2.60	18	2	9.3	8.3	11.1
Duenweg city, Jasper County	458	425	270	63.5	155	2.53	2.26	33	1	3.4	1.8	6.1
Duquesne village, Jasper County	706	672	487	72.5	185	2.40	2.40	34	2	3.0	2.0	5.6
Dutchtown village, Cape Girardeau County	43	36	30	83.3	6	2.67	3.17	7	1	2.7	-	14.3
Eagleville town, Harrison County	155	143	102	71.3	41	2.22	2.32	12	-	4.7	1.9	10.9
East Lynne city, Cass County	115	107	86	80.4	21	2.99	2.05	8	2	2.7	-	12.5
Easton city, Buchanan County	107	104	81	77.9	23	2.60	2.04	3	-	1.9	1.2	4.2
East Prairie city, Mississippi County	1 418	1 333	779	58.4	554	2.41	2.42	85	8	3.5	1.5	6.1
Edgar Springs city, Phelps County	100	91	76	83.5	15	2.14	1.80	9	1	3.2	1.3	11.8
Edgerton city, Platte County	214	202	173	85.6	29	2.62	2.76	12	-	4.3	2.3	14.7
Edina city, Knox County	678	571	398	69.7	173	2.20	1.90	107	8	9.2	5.2	17.2
Edmundson city, St. Louis County	356	330	204	61.8	126	2.54	2.55	26	2	5.4	0.5	12.5
Eldon city, Miller County	2 396	2 194	1 233	56.2	961	2.28	2.05	202	11	5.1	3.0	7.7
El Dorado Springs city, Cedar County	1 897	1 654	1 074	64.9	580	2.22	2.18	243	9	6.4	3.9	10.6
Ellington city, Reynolds County	535	456	235	51.5	221	2.42	2.16	79	8	9.5	3.7	15.0
Ellisville city, St. Louis County	3 292	3 209	2 761	86.0	448	2.84	2.08	83	5	1.5	1.0	4.3
Ellsinore city, Carter County	184	162	102	63.0	60	2.32	2.00	22	5	6.9	6.4	7.7
Elmer city, Macon County	55	46	41	89.1	5	2.17	1.80	9	-	-	-	-
Elmira village, Ray County	33	29	24	82.8	5	2.58	4.00	4	-	9.4	11.1	-
Elmo city, Nodaway County	95	78	55	70.5	23	2.24	1.87	17	2	7.1	6.8	8.0
Elsberry city, Lincoln County	889	779	546	70.1	233	2.56	2.78	110	1	6.3	3.2	12.7
Emerald Beach village, Barry County	215	120	111	92.5	9	2.13	1.56	95	83	8.4	9.0	-
Eminence city, Shannon County	316	256	175	68.4	81	2.15	1.94	60	9	10.5	7.4	16.5

Table 12. **Housing Occupancy and Tenure: 2000**—Con.

[For information on confidentiality protection, nonsampling error, and definitions, see text]

State County Place	Total housing units	Occupied housing units: Total	Owner occupied: Number	Owner occupied: Percent of occupied housing units	Renter occupied	Average household size: Owner-occupied units	Average household size: Renter-occupied units	Vacant housing units: Total	For seasonal, recreational, or occasional use	Vacancy rate: Available housing	Vacancy rate: Home-owner	Vacancy rate: Rental
PLACE—Con.												
Emma city	98	93	79	84.9	14	2.56	2.93	5	1	1.1	1.3	-
Lafayette County (part)	37	36	29	80.6	7	2.66	3.14	1	-	2.7	3.3	-
Saline County (part)	61	57	50	87.7	7	2.50	2.71	4	1	-	-	-
Eolia village, Pike County	199	181	146	80.7	35	2.45	2.20	18	1	6.2	3.9	14.6
Essex city, Stoddard County	238	216	164	75.9	52	2.51	2.15	22	1	5.7	5.2	7.1
Ethel town, Macon County	55	46	38	82.6	8	2.16	2.25	9	3	4.2	5.0	-
Eureka city, St. Louis County	2 622	2 487	2 262	91.0	225	3.05	2.28	135	3	3.0	2.4	9.3
Everton city, Dade County	159	134	107	79.9	27	2.37	2.52	25	1	6.9	5.3	12.9
Ewing city, Lewis County	220	197	141	71.6	56	2.47	2.07	23	1	7.1	4.7	12.5
Excelsior Estates village	111	95	66	69.5	29	2.68	2.97	16	-	9.5	1.5	23.7
Clay County (part)	1	1	1	100.0	-	3.00	-	-	-	-	-	(X)
Ray County (part)	110	94	65	69.1	29	2.68	2.97	16	-	9.6	1.5	23.7
Excelsior Springs city	4 426	4 079	2 707	66.4	1 372	2.63	2.24	347	6	5.5	2.7	10.4
Clay County (part)	4 350	4 004	2 635	65.8	1 369	2.64	2.24	346	6	5.6	2.8	10.5
Ray County (part)	76	75	72	96.0	3	2.40	1.33	1	-	-	-	-
Exeter city, Barry County	324	303	201	66.3	102	2.30	2.39	21	2	5.0	4.3	6.4
Fairfax city, Atchison County	342	301	221	73.4	80	2.24	1.86	41	3	6.2	3.1	14.0
Fair Grove city, Greene County	421	405	314	77.5	91	2.78	2.57	16	-	2.4	1.6	5.2
Fair Play city, Polk County	189	160	121	75.6	39	2.57	2.74	29	5	10.6	7.6	18.8
Fairview town, Newton County	164	146	114	78.1	32	2.61	3.06	18	2	7.0	8.1	3.0
Farber city, Audrain County	198	170	132	77.6	38	2.45	2.32	28	-	8.6	2.9	24.0
Farley village, Platte County	90	89	86	96.6	3	2.49	4.00	1	-	1.1	1.1	-
Farmington city, St. Francois County	5 003	4 647	2 912	62.7	1 735	2.41	2.05	356	34	4.3	2.8	6.7
Fayette city, Howard County	1 133	976	616	63.1	360	2.24	2.08	157	6	7.5	2.7	14.7
Fenton city, St. Louis County	1 631	1 587	1 352	85.2	235	2.86	1.91	44	7	1.0	0.5	3.7
Ferguson city, St. Louis County	9 191	8 612	5 745	66.7	2 867	2.63	2.46	579	16	3.7	2.6	5.7
Ferrelview village, Platte County	334	302	148	49.0	154	2.60	1.35	32	4	7.4	2.0	12.0
Festus city, Jefferson County	4 040	3 861	2 523	65.3	1 338	2.58	2.20	179	4	2.2	1.5	3.5
Fidelity town, Jasper County	106	97	60	61.9	37	2.43	2.86	9	-	7.6	-	17.8
Fillmore city, Andrew County	94	83	69	83.1	14	2.71	1.71	11	-	4.6	4.2	6.7
Fisk city, Butler County	189	169	111	65.7	58	2.12	2.21	20	-	5.1	5.1	4.9
Fleming city, Ray County	48	47	45	95.7	2	2.62	2.00	1	-	-	-	-
Flemington village, Polk County	76	54	43	79.6	11	2.21	2.64	22	1	18.2	21.8	-
Flint Hill city, St. Charles County	138	136	117	86.0	19	2.88	2.21	2	-	1.4	0.8	5.0
Flordell Hills city, St. Louis County	396	367	260	70.8	107	2.52	2.57	29	-	3.7	3.7	3.6
Florida village, Monroe County	21	4	1	25.0	3	1.00	2.67	17	17	-	-	-
Florissant city, St. Louis County	21 027	20 399	15 667	76.8	4 732	2.56	2.05	628	36	2.2	1.0	5.8
Foley city, Lincoln County	74	65	46	70.8	19	2.61	3.05	9	-	7.1	6.1	9.5
Fordland city, Webster County	326	287	202	70.4	85	2.42	2.31	39	-	7.7	3.8	15.8
Forest City city, Holt County	148	139	110	79.1	29	2.61	1.76	9	-	3.5	0.9	12.1
Foristell city	126	121	95	78.5	26	2.76	2.65	5	1	2.4	1.0	7.1
St. Charles County (part)	113	109	85	78.0	24	2.80	2.75	4	1	1.8	-	7.7
Warren County (part)	13	12	10	83.3	2	2.40	1.50	1	-	7.7	9.1	-
Forsyth city, Taney County	918	788	557	70.7	231	2.09	1.92	130	64	5.2	4.5	6.9
Fortescue town, Holt County	23	18	17	94.4	1	2.94	1.00	5	-	-	-	-
Fort Leonard Wood CDP, Pulaski County	3 151	2 639	23	0.9	2 616	2.78	3.33	512	299	3.1	4.2	3.1
Foster village, Bates County	63	52	42	80.8	10	2.60	2.10	11	1	7.1	6.7	9.1
Fountain N' Lakes village, Lincoln County	59	48	43	89.6	5	2.63	3.20	11	-	15.8	-	64.3
Frankford city, Pike County	179	148	115	77.7	33	2.53	1.82	31	3	10.3	5.7	23.3
Franklin city, Howard County	53	47	36	76.6	11	2.53	1.91	6	-	7.8	7.7	8.3
Fredericktown city, Madison County	1 817	1 625	1 065	65.5	560	2.28	2.28	192	15	5.9	3.4	10.1
Freeburg village, Osage County	205	181	130	71.8	51	2.43	2.10	24	3	8.6	5.1	16.4
Freeman city, Cass County	186	172	147	85.5	25	3.03	2.88	14	-	4.4	4.5	3.8
Freistatt village, Lawrence County	86	79	47	59.5	32	2.38	2.25	7	-	7.1	4.1	11.1
Fremont Hills city, Christian County	230	224	189	84.4	35	2.83	1.77	6	1	1.8	1.0	5.4
Frohna city, Perry County	91	84	72	85.7	12	2.32	2.08	7	1	3.4	1.4	14.3
Frontenac city, St. Louis County	1 360	1 297	1 251	96.5	46	2.68	2.43	63	18	2.0	1.5	13.2
Fulton city, Callaway County	4 131	3 700	2 089	56.5	1 611	2.41	2.13	431	10	7.0	3.7	10.9
Gainesville city, Ozark County	339	294	186	63.3	108	2.27	1.94	45	1	7.5	3.1	14.3
Galena city, Stone County	215	165	118	71.5	47	2.64	2.98	50	5	14.9	4.8	32.9
Gallatin city, Daviess County	905	771	518	67.2	253	2.35	2.04	134	4	9.0	7.2	12.5
Galt city, Grundy County	149	122	86	70.5	36	2.31	2.11	27	5	9.6	6.5	16.3
Garden City city, Cass County	630	595	421	70.8	174	2.62	2.29	35	1	3.6	2.8	5.4
Gasconade city, Gasconade County	141	105	90	85.7	15	2.47	3.00	36	26	7.1	4.3	21.1
Gentry village, Gentry County	44	34	30	88.2	4	3.07	2.25	10	-	-	-	-
Gerald city, Franklin County	510	474	351	74.1	123	2.50	2.37	36	4	4.4	2.2	10.2
Gerster town, St. Clair County	20	15	10	66.7	5	2.10	2.80	5	2	11.8	-	28.6
Gibbs village, Adair County	42	34	29	85.3	5	2.79	3.80	8	-	5.6	6.5	-
Gideon city, New Madrid County	465	430	282	65.6	148	2.53	2.27	35	3	4.2	1.1	9.8
Gilliam town, Saline County	118	103	76	73.8	27	2.42	1.67	15	5	1.9	-	6.9
Gilman City city	207	158	138	87.3	20	2.47	1.95	49	2	11.2	10.4	16.7
Daviess County (part)	-	-	-	(X)	-	-	-	-	-	(X)	(X)	(X)
Harrison County (part)	207	158	138	87.3	20	2.47	1.95	49	2	11.2	10.4	16.7
Gladstone city, Clay County	11 919	11 484	7 882	68.6	3 602	2.43	1.92	435	25	2.7	1.2	5.8
Glasgow city	562	495	364	73.5	131	2.60	2.05	67	2	8.3	3.7	19.1
Chariton County (part)	12	11	11	100.0	-	2.64	-	1	-	8.3	8.3	(X)
Howard County (part)	550	484	353	72.9	131	2.59	2.05	66	2	8.3	3.6	19.1
Glasgow Village CDP, St. Louis County	2 009	1 888	1 505	79.7	383	2.77	2.80	121	5	4.4	3.9	6.4
Glenaire city, Clay County	226	219	194	88.6	25	2.54	2.40	7	-	1.8	1.0	7.4
Glen Allen town, Bollinger County	64	50	34	68.0	16	2.88	2.94	14	2	15.3	17.1	11.1

Table 12. **Housing Occupancy and Tenure: 2000**—Con.

[For information on confidentiality protection, nonsampling error, and definitions, see text]

State County Place	Total housing units	Occupied housing units: Total	Occupied housing units: Owner occupied: Number	Occupied housing units: Owner occupied: Percent of occupied housing units	Occupied housing units: Renter occupied	Occupied housing units: Average household size: Owner-occupied units	Occupied housing units: Average household size: Renter-occupied units	Vacant housing units: Total	Vacant housing units: For seasonal, recreational, or occasional use	Vacant housing units: Vacancy rate: Available housing	Vacant housing units: Vacancy rate: Home-owner	Vacant housing units: Vacancy rate: Rental
PLACE—Con.												
Glendale city, St. Louis County	2 339	2 294	2 204	96.1	90	2.52	2.32	45	5	0.6	0.6	2.2
Glen Echo Park village, St. Louis County	66	63	60	95.2	3	2.57	4.00	3	-	1.6	1.6	-
Glenwood village, Schuyler County	93	74	60	81.1	14	3.03	1.50	19	4	12.9	14.3	6.7
Golden City city, Barton County	423	369	246	66.7	123	2.52	2.08	54	4	7.1	6.1	8.9
Goodman town, McDonald County	501	454	342	75.3	112	2.58	2.57	47	3	6.6	5.3	10.4
Gordonville village, Cape Girardeau County	158	154	144	93.5	10	2.74	3.00	4	-	0.6	0.7	-
Gower city	549	536	420	78.4	116	2.72	2.22	13	-	1.5	1.6	0.9
Buchanan County (part)	11	10	10	100.0	-	2.30	-	1	-	-	-	(X)
Clinton County (part)	538	526	410	77.9	116	2.73	2.22	12	-	1.5	1.7	0.9
Graham town, Nodaway County	99	85	69	81.2	16	2.39	1.63	14	1	8.6	2.8	27.3
Grain Valley city, Jackson County	2 022	1 921	1 431	74.5	490	2.77	2.45	101	4	3.9	3.1	6.0
Granby city, Newton County	934	850	632	74.4	218	2.41	2.52	84	9	4.7	3.4	8.4
Grand Falls Plaza town, Newton County	43	40	36	90.0	4	2.61	2.50	3	1	4.8	-	33.3
Grandin city, Carter County	119	90	53	58.9	37	2.64	2.43	29	2	15.9	11.7	21.3
Grand Pass village, Saline County	25	23	22	95.7	1	2.32	2.00	2	-	-	-	-
Grandview city, Jackson County	10 348	9 709	5 929	61.1	3 780	2.69	2.29	639	20	4.3	1.6	8.4
Granger village, Scotland County	26	22	20	90.9	2	2.00	2.00	4	-	4.3	4.8	-
Grant City town, Worth County	499	409	291	71.1	118	2.30	1.86	90	10	7.7	7.9	7.1
Grantwood Village town, St. Louis County	361	347	336	96.8	11	2.54	2.64	14	1	1.4	1.5	-
Gravois Mills town, Morgan County	144	101	67	66.3	34	1.93	2.32	43	21	14.4	6.9	26.1
Gray Summit CDP, Franklin County	1 032	953	815	85.5	138	2.77	2.79	79	2	4.5	1.5	19.3
Greencastle city, Sullivan County	148	133	98	73.7	35	2.51	1.77	15	1	6.3	3.9	12.5
Green City city, Sullivan County	380	325	232	71.4	93	2.21	1.89	55	12	6.9	4.1	13.1
Greendale city, St. Louis County	343	331	290	87.6	41	2.23	1.83	12	-	2.9	3.0	2.4
Greenfield city, Dade County	731	623	396	63.6	227	2.24	2.06	108	9	7.3	4.1	12.4
Green Park city, St. Louis County	985	961	834	86.8	127	2.60	2.12	24	3	0.8	0.8	0.8
Green Ridge city, Pettis County	187	168	132	78.6	36	2.85	1.92	19	-	7.2	6.4	10.0
Greentop city	221	190	137	72.1	53	2.44	1.75	31	1	11.2	5.5	23.2
Adair County (part)	37	35	33	94.3	2	2.55	3.00	2	-	5.4	2.9	33.3
Schuyler County (part)	184	155	104	67.1	51	2.40	1.71	29	1	12.4	6.3	22.7
Greenville city, Wayne County	222	190	119	62.6	71	2.39	1.77	32	3	9.5	6.3	14.5
Greenwood city, Jackson County	1 407	1 352	1 255	92.8	97	2.95	2.54	55	2	2.6	2.6	3.0
Guilford town, Nodaway County	41	34	29	85.3	5	2.66	2.00	7	1	-	-	-
Gunn City village, Cass County	33	32	28	87.5	4	2.64	2.75	1	-	3.0	-	20.0
Hale city, Carroll County	222	190	152	80.0	38	2.58	2.13	32	1	5.0	3.8	9.5
Halfway village, Polk County	74	67	54	80.6	13	2.70	2.31	7	1	4.3	1.8	13.3
Hallsville city, Boone County	439	404	310	76.7	94	2.42	2.43	35	2	4.7	2.2	12.1
Halltown village, Lawrence County	74	69	46	66.7	23	2.67	2.87	5	1	4.2	2.1	8.0
Hamilton city, Caldwell County	829	744	489	65.7	255	2.43	2.22	85	7	5.1	4.3	6.6
Hanley Hills village, St. Louis County	939	864	692	80.1	172	2.36	2.84	75	-	3.9	3.2	6.5
Hannibal city	7 886	7 017	4 689	66.8	2 328	2.48	2.25	869	24	7.2	3.3	14.2
Marion County (part)	7 776	6 914	4 611	66.7	2 303	2.48	2.25	862	23	7.3	3.3	14.2
Ralls County (part)	110	103	78	75.7	25	2.45	2.28	7	1	3.7	2.5	7.4
Hardin city, Ray County	267	247	189	76.5	58	2.56	2.26	20	1	5.7	7.4	-
Harris town, Sullivan County	49	44	29	65.9	15	2.69	1.80	5	-	2.2	-	6.3
Harrisburg town, Boone County	86	77	54	70.1	23	2.50	2.13	9	-	10.5	5.3	20.7
Harrisonville city, Cass County	3 646	3 457	2 287	66.2	1 170	2.61	2.22	189	7	3.1	1.6	5.7
Hartsburg town, Boone County	59	54	36	66.7	18	2.22	1.56	5	-	5.3	-	14.3
Hartville city, Wright County	289	252	163	64.7	89	2.18	2.12	37	2	8.4	3.6	16.0
Hartwell village, Henry County	5	5	5	100.0	-	3.20	-	-	-	-	-	(X)
Harwood village, Vernon County	45	37	33	89.2	4	2.42	2.50	8	2	9.8	10.8	-
Hawk Point city, Lincoln County	208	186	108	58.1	78	2.50	2.42	22	-	7.5	0.9	15.2
Hayti city, Pemiscot County	1 436	1 318	681	51.7	637	2.38	2.27	118	7	4.0	1.6	6.5
Hayti Heights city, Pemiscot County	287	254	122	48.0	132	2.67	3.37	33	1	8.3	3.9	12.0
Hayward town, Pemiscot County	48	45	39	86.7	6	2.74	2.67	3	-	6.3	4.9	14.3
Haywood City village, Scott County	92	81	57	70.4	24	3.19	2.38	11	-	5.8	6.6	4.0
Hazelwood city, St. Louis County	11 433	10 954	7 075	64.6	3 879	2.62	1.95	479	44	3.0	1.5	5.5
Henrietta city, Ray County	149	124	90	72.6	34	2.70	2.68	25	1	14.5	11.8	20.9
Herculaneum city, Jefferson County	1 078	1 028	800	77.8	228	2.64	2.13	50	1	2.8	1.6	6.9
Hermann city, Gasconade County	1 285	1 149	801	69.7	348	2.34	1.89	136	32	4.5	2.3	9.1
Hermitage city, Hickory County	208	174	120	69.0	54	2.29	2.28	34	6	11.7	8.4	18.2
Higbee city, Randolph County	300	264	209	79.2	55	2.48	1.89	36	1	4.3	3.2	8.3
Higginsville city, Lafayette County	1 946	1 778	1 172	65.9	606	2.47	2.24	168	8	4.3	2.5	7.6
High Hill city, Montgomery County	120	102	83	81.4	19	2.45	1.47	18	2	3.8	-	17.4
Highlandville city, Christian County	347	321	240	74.8	81	2.81	2.43	26	1	5.6	4.4	9.0
High Ridge CDP, Jefferson County	1 609	1 556	1 316	84.6	240	2.76	2.41	53	3	2.3	1.1	8.4
Hillsboro city, Jefferson County	620	581	311	53.5	270	2.91	2.24	39	10	2.8	2.8	2.9
Hillsdale village, St. Louis County	645	529	284	53.7	245	2.57	3.05	116	1	5.2	6.0	4.3
Hoberg village, Lawrence County	29	24	14	58.3	10	2.50	2.50	5	2	7.7	6.7	9.1
Holcomb city, Dunklin County	302	280	205	73.2	75	2.45	2.57	22	1	2.8	1.0	7.4
Holden city, Johnson County	1 089	990	681	68.8	309	2.63	2.30	99	-	5.3	3.8	8.3
Holland town, Pemiscot County	112	96	65	67.7	31	2.45	2.81	16	-	11.1	7.1	18.4
Holliday village, Monroe County	74	55	47	85.5	8	2.49	1.50	19	2	5.2	6.0	-
Hollister city, Taney County	1 931	1 682	880	52.3	802	2.30	2.15	249	70	7.4	4.6	10.4
Holt city	165	152	108	71.1	44	2.88	2.14	13	-	5.6	6.1	4.3
Clay County (part)	123	113	95	84.1	18	2.95	3.17	10	-	6.6	6.9	5.3
Clinton County (part)	42	39	13	33.3	26	2.38	1.42	3	-	2.5	-	3.7
Holts Summit city, Callaway County	1 227	1 124	874	77.8	250	2.63	2.42	103	5	5.6	2.6	15.0
Homestead village, Ray County	76	72	64	88.9	8	2.61	1.75	4	-	4.0	4.5	-
Homestown city, Pemiscot County	77	61	40	65.6	21	2.93	3.05	16	-	15.3	-	34.4
Hopkins city, Nodaway County	265	235	186	79.1	49	2.49	2.37	30	3	4.9	3.6	9.3
Horine CDP, Jefferson County	355	335	295	88.1	40	2.79	2.53	20	-	2.0	2.0	2.4
Hornersville city, Dunklin County	324	296	196	66.2	100	2.33	2.29	28	-	4.8	4.4	5.7

Table 12. **Housing Occupancy and Tenure: 2000**—Con.

[For information on confidentiality protection, nonsampling error, and definitions, see text]

State County Place	Total housing units	Occupied housing units: Total	Owner occupied: Number	Owner occupied: Percent of occupied housing units	Renter occupied	Average household size: Owner-occupied units	Average household size: Renter-occupied units	Vacant housing units: Total	For seasonal, recreational, or occasional use	Vacancy rate: Available housing	Vacancy rate: Home-owner	Vacancy rate: Rental
PLACE—Con.												
Houston city, Texas County	1 042	904	557	61.6	347	2.10	2.02	138	10	9.7	5.4	15.8
Houstonia city, Pettis County	105	99	81	81.8	18	2.65	3.33	6	-	3.9	3.6	5.3
Houston Lake city, Platte County	123	119	104	87.4	15	2.19	1.93	4	1	1.7	1.0	6.3
Howardville city, New Madrid County	158	133	61	45.9	72	2.43	2.69	25	-	13.1	12.9	13.3
Hughesville village, Pettis County	69	65	58	89.2	7	2.72	2.29	4	-	4.4	4.9	-
Humansville city, Polk County	465	389	259	66.6	130	2.28	1.88	76	6	10.8	8.8	14.5
Hume town, Bates County	141	122	92	75.4	30	2.93	2.23	19	5	5.4	2.1	14.3
Humphreys village, Sullivan County	68	62	41	66.1	21	2.78	2.38	6	-	-	-	-
Hunnewell city, Shelby County	112	95	73	76.8	22	2.40	2.36	17	6	2.1	1.4	4.3
Huntleigh city, St. Louis County	135	122	116	95.1	6	2.63	3.00	13	2	1.6	1.7	-
Huntsville city, Randolph County	684	595	444	74.6	151	2.61	2.19	89	3	9.7	3.5	24.1
Hurdland city, Knox County	107	90	77	85.6	13	2.56	3.23	17	-	3.2	3.8	-
Hurley city, Stone County	63	59	41	69.5	18	2.54	2.94	4	-	1.7	2.4	-
Iatan village, Platte County	24	22	15	68.2	7	2.33	2.71	2	1	4.3	-	12.5
Iberia city, Miller County	327	268	180	67.2	88	2.42	1.92	59	8	9.5	4.8	17.8
Imperial CDP, Jefferson County	1 720	1 634	1 375	84.1	259	2.76	2.24	86	8	2.6	1.4	8.2
Independence city	50 213	47 390	32 136	67.8	15 254	2.47	2.15	2 823	122	3.5	1.6	7.2
Clay County (part)	-	-	-	(X)	-	-	-	-	-	(X)	(X)	(X)
Jackson County (part)	50 213	47 390	32 136	67.8	15 254	2.47	2.15	2 823	122	3.5	1.6	7.2
Indian Point village, Stone County	463	253	174	68.8	79	2.26	2.47	210	118	26.5	4.4	51.2
Innsbrook village, Warren County	1 077	222	217	97.7	5	2.11	2.20	855	845	1.3	1.4	-
Ionia town	54	47	42	89.4	5	2.24	2.80	7	-	4.1	2.3	16.7
Benton County (part)	54	47	42	89.4	5	2.24	2.80	7	-	4.1	2.3	16.7
Pettis County (part)	-	-	-	(X)	-	-	-	-	-	(X)	(X)	(X)
Irena village, Worth County	9	9	8	88.9	1	3.63	4.00	-	-	-	-	-
Irondale city, Washington County	198	169	135	79.9	34	2.60	2.53	29	1	5.1	4.9	5.6
Iron Mountain Lake city, St. Francois County	380	265	216	81.5	49	2.63	2.57	115	32	6.0	6.9	2.0
Ironton city, Iron County	683	615	405	65.9	210	2.35	2.21	68	8	5.7	6.3	4.5
Jackson city, Cape Girardeau County	4 962	4 708	3 378	71.8	1 330	2.64	2.13	254	19	3.3	1.7	7.1
Jacksonville village, Randolph County	59	57	48	84.2	9	2.94	2.44	2	-	-	-	-
Jameson town, Daviess County	70	56	43	76.8	13	2.07	2.38	14	1	3.4	2.3	7.1
Jamesport city, Daviess County	258	211	159	75.4	52	2.30	2.69	47	5	7.9	5.4	14.8
Jamestown town, Moniteau County	191	175	135	77.1	40	2.24	1.98	16	1	4.9	2.2	13.0
Jasper city, Jasper County	454	409	275	67.2	134	2.55	2.23	45	2	5.8	4.5	8.2
Jefferson City city	16 987	15 794	9 257	58.6	6 537	2.43	1.90	1 193	128	4.4	2.2	7.4
Callaway County (part)	10	10	8	80.0	2	2.38	3.00	-	-	-	-	-
Cole County (part)	16 977	15 784	9 249	58.6	6 535	2.43	1.90	1 193	128	4.4	2.2	7.4
Jennings city, St. Louis County	6 798	6 174	4 287	69.4	1 887	2.58	2.33	624	5	5.3	3.5	9.2
Jerico Springs village, Cedar County	130	104	92	88.5	12	2.47	2.67	26	3	14.0	9.8	36.8
Jonesburg city, Montgomery County	296	269	181	67.3	88	2.41	2.36	27	4	3.6	2.2	6.4
Joplin city	21 328	19 101	10 993	57.6	8 108	2.36	2.18	2 227	56	6.7	3.5	10.8
Jasper County (part)	19 078	17 039	9 633	56.5	7 406	2.35	2.19	2 039	37	6.8	3.6	10.7
Newton County (part)	2 250	2 062	1 360	66.0	702	2.40	2.07	188	19	6.0	2.8	11.6
Josephville village, St. Charles County	93	91	76	83.5	15	3.09	2.27	2	1	1.1	-	6.3
Junction City village, Madison County	167	158	57	36.1	101	2.39	1.81	9	2	3.1	3.4	2.9
Kahoka city, Clark County	1 014	921	637	69.2	284	2.46	1.97	93	9	3.1	1.1	7.2
Kansas City city	202 334	183 981	106 131	57.7	77 850	2.52	2.11	18 353	679	5.3	1.9	9.6
Cass County (part)	79	70	1	1.4	69	1.00	1.49	9	-	1.4	-	1.4
Clay County (part)	34 935	33 263	23 528	70.7	9 735	2.65	2.20	1 672	101	3.2	1.4	7.4
Jackson County (part)	151 987	136 168	73 775	54.2	62 393	2.47	2.12	15 819	431	6.0	2.1	10.1
Platte County (part)	15 333	14 480	8 827	61.0	5 653	2.67	1.92	853	147	3.8	1.0	7.9
Kearney city, Clay County	1 995	1 910	1 408	73.7	502	3.01	2.36	85	6	2.7	0.9	7.4
Kelso village, Scott County	226	216	179	82.9	37	2.55	1.92	10	1	3.6	3.8	2.6
Kennett city, Dunklin County	4 875	4 540	2 728	60.1	1 812	2.34	2.48	335	14	4.2	1.9	7.5
Keytesville city, Chariton County	295	253	169	66.8	84	2.22	1.77	42	4	5.9	1.7	13.4
Kidder city, Caldwell County	119	109	88	80.7	21	2.64	1.86	10	2	5.2	5.4	4.5
Kimberling City city, Stone County	1 236	1 045	848	81.1	197	2.15	2.20	191	103	6.1	4.0	14.3
Kimmswick city, Jefferson County	36	35	25	71.4	10	2.88	2.20	1	-	-	-	-
King City city, Gentry County	485	418	283	67.7	135	2.49	2.23	67	5	7.7	5.4	12.3
Kingdom City village, Callaway County	54	51	42	82.4	9	2.48	1.89	3	1	1.9	-	10.0
Kingston city, Caldwell County	137	123	93	75.6	30	2.42	2.03	14	1	3.9	4.1	3.2
Kingsville city, Johnson County	117	106	83	78.3	23	2.47	2.26	11	-	6.2	7.8	-
Kinloch city, St. Louis County	231	157	48	30.6	109	2.71	2.93	74	-	11.8	2.0	15.5
Kirksville city, Adair County	7 303	6 583	3 163	48.0	3 420	2.30	2.03	720	34	5.8	2.7	8.5
Kirkwood city, St. Louis County	12 306	11 763	9 074	77.1	2 689	2.44	1.81	543	45	2.5	1.3	6.2
Knob Noster city, Johnson County	1 092	959	422	44.0	537	2.66	2.49	133	3	9.2	3.4	13.2
Knox City city, Knox County	137	115	90	78.3	25	2.02	1.64	22	-	8.7	6.3	16.7
Koshkonong town, Oregon County	108	91	61	67.0	30	2.03	2.70	17	1	7.1	4.7	11.8
La Belle city, Lewis County	338	282	220	78.0	62	2.18	2.23	56	4	8.1	5.6	16.2
Laclede city, Linn County	200	182	127	69.8	55	2.40	2.00	18	3	3.7	0.8	9.8
Laddonia city, Audrain County	278	254	200	78.7	54	2.46	2.37	24	2	3.1	2.0	6.9
La Due village, Henry County	18	15	14	93.3	1	2.57	3.00	3	1	-	-	-
Ladue city, St. Louis County	3 557	3 414	3 126	91.6	288	2.60	1.51	143	37	1.8	1.3	7.4
La Grange city, Lewis County	512	435	316	72.6	119	2.50	1.76	77	6	8.8	3.4	20.7
Lake Annette city, Cass County	110	83	63	75.9	20	1.97	1.95	27	11	10.8	12.5	4.8
Lake Lafayette city, Lafayette County	156	125	108	86.4	17	2.77	2.76	31	14	5.3	4.4	10.5
Lake Lotawana city, Jackson County	970	815	723	88.7	92	2.30	2.28	155	107	3.4	2.7	8.9
Lake Mykee Town village, Callaway County	120	117	113	96.6	4	2.78	3.00	3	-	1.7	1.7	-

Table 12. **Housing Occupancy and Tenure: 2000**—Con.

[For information on confidentiality protection, nonsampling error, and definitions, see text]

State County Place	Total housing units	Occupied housing units: Total	Owner occupied: Number	Owner occupied: Percent of occupied housing units	Renter occupied	Average household size: Owner-occupied units	Average household size: Renter-occupied units	Vacant housing units: Total	For seasonal, recreational, or occasional use	Vacancy rate: Available housing	Vacancy rate: Home-owner	Vacancy rate: Rental
PLACE—Con.												
Lake Ozark city	1 143	649	474	73.0	175	2.35	2.14	494	431	7.3	4.4	14.2
Camden County (part)	129	60	37	61.7	23	2.08	1.96	69	55	16.7	21.3	8.0
Miller County (part)	1 014	589	437	74.2	152	2.37	2.17	425	376	6.2	2.7	15.1
Lake St. Louis city, St. Charles County	4 133	3 923	3 161	80.6	762	2.73	2.03	210	38	3.0	1.5	9.0
Lakeshire city, St. Louis County	797	769	225	29.3	544	2.33	1.56	28	2	2.7	1.7	3.0
Lakeside city, Miller County	15	14	2	14.3	12	3.50	2.50	1	-	6.7	-	7.7
Lake Tapawingo city, Jackson County	373	350	321	91.7	29	2.40	2.52	23	7	3.3	3.0	6.5
Lake Waukomis city, Platte County	433	419	388	92.6	31	2.17	2.39	14	7	0.9	1.0	-
Lake Winnebago city, Cass County	359	350	338	96.6	12	2.61	1.75	9	5	0.8	0.9	-
Lamar city, Barton County	1 995	1 835	1 201	65.4	634	2.40	2.25	160	3	5.0	3.3	8.0
Lamar Heights village, Barton County	102	89	56	62.9	33	2.48	2.33	13	1	9.2	1.8	19.5
Lambert village, Scott County	17	17	16	94.1	1	2.94	2.00	-	-	-	-	-
La Monte city, Pettis County	468	411	250	60.8	161	2.59	2.53	57	-	9.7	4.6	16.6
Lanagan town, McDonald County	222	170	96	56.5	74	2.35	2.50	52	3	15.4	17.9	11.9
Lancaster city, Schuyler County	370	319	215	67.4	104	2.37	2.18	51	2	10.6	9.7	12.6
La Plata city, Macon County	702	630	418	66.3	212	2.36	2.12	72	4	5.1	4.6	6.2
Laredo city, Grundy County	138	113	81	71.7	32	2.31	1.97	25	2	6.6	5.8	8.6
La Russell city, Jasper County	55	51	45	88.2	6	2.64	3.17	4	-	7.3	6.3	14.3
Lathrop city, Clinton County	827	766	541	70.6	225	2.86	2.18	61	7	3.8	2.7	6.3
La Tour village, Johnson County	28	23	18	78.3	5	3.00	2.20	5	-	14.8	18.2	-
Laurie village, Morgan County	329	299	178	59.5	121	2.21	1.50	30	2	6.9	3.8	11.0
Lawson city	852	818	618	75.6	200	2.98	2.25	34	3	2.5	2.5	2.4
Clay County (part)	50	49	46	93.9	3	2.91	2.67	1	-	2.0	2.1	-
Ray County (part)	802	769	572	74.4	197	2.99	2.24	33	3	2.5	2.6	2.5
Leadington city, St. Francois County	101	92	46	50.0	46	2.04	2.43	9	-	3.2	6.1	-
Leadwood city, St. Francois County	506	422	335	79.4	87	2.70	2.94	84	6	7.0	4.3	16.3
Leasburg village, Crawford County	162	144	90	62.5	54	2.58	1.69	18	3	5.9	5.3	6.9
Leawood village, Newton County	336	318	275	86.5	43	2.79	3.14	18	1	3.0	2.5	6.5
Lebanon city, Laclede County	5 745	5 132	2 905	56.6	2 227	2.36	2.22	613	20	7.6	4.4	11.5
Lee's Summit city	27 311	26 417	19 976	75.6	6 441	2.86	1.99	894	50	2.3	1.2	5.4
Cass County (part)	397	395	391	99.0	4	2.99	2.25	2	-	-	-	-
Jackson County (part)	26 914	26 022	19 585	75.3	6 437	2.85	1.99	892	50	2.3	1.3	5.4
Leeton city, Johnson County	277	239	174	72.8	65	2.66	2.40	38	1	8.8	7.4	12.2
Lemay CDP, St. Louis County	7 580	7 186	5 577	77.6	1 609	2.37	2.19	394	11	3.0	1.2	8.8
Leonard village, Shelby County	40	29	26	89.7	3	2.31	2.00	11	6	9.4	10.3	-
Leslie village, Franklin County	49	35	26	74.3	9	2.42	2.67	14	4	10.3	10.3	10.0
Levasy city, Jackson County	46	40	35	87.5	5	2.69	2.80	6	1	2.4	2.8	-
Lewis and Clark Village town, Buchanan County	78	66	53	80.3	13	2.36	2.31	12	10	1.5	-	7.1
Lewistown town, Lewis County	309	262	179	68.3	83	2.45	1.88	47	2	7.7	4.3	14.4
Lexington city, Lafayette County	2 015	1 815	1 214	66.9	601	2.37	2.37	200	3	5.3	3.7	8.4
Liberal city, Barton County	361	328	230	70.1	98	2.44	2.22	33	1	6.6	4.2	11.7
Liberty city, Clay County	9 973	9 511	6 987	73.5	2 524	2.76	2.24	462	28	3.1	1.8	6.4
Licking city, Texas County	744	647	364	56.3	283	2.14	2.25	97	10	8.6	7.1	10.4
Lilbourn city, New Madrid County	572	512	364	71.1	148	2.49	2.69	60	4	5.0	3.2	9.2
Lincoln city, Benton County	473	418	296	70.8	122	2.39	2.24	55	3	6.3	6.6	5.4
Linn city, Osage County	616	533	288	54.0	245	2.51	2.09	83	4	10.6	5.6	15.8
Linn Creek city, Camden County	104	94	58	61.7	36	2.40	3.28	10	-	4.1	3.3	5.3
Linneus city, Linn County	166	153	122	79.7	31	2.61	1.61	13	2	3.2	3.2	3.1
Lithium village, Perry County	1	-	-	(X)	-	-	-	1	1	(X)	(X)	(X)
Livonia village, Putnam County	62	46	39	84.8	7	2.51	2.29	16	1	4.2	4.9	-
Lock Springs village, Daviess County	31	25	22	88.0	3	2.91	1.67	6	1	-	-	-
Lockwood city, Dade County	468	409	307	75.1	102	2.39	2.50	59	3	6.8	4.1	14.3
Lohman city, Cole County	68	60	53	88.3	7	2.87	2.29	8	-	6.3	7.0	-
Loma Linda town, Newton County	220	203	173	85.2	30	2.57	2.10	17	9	3.8	3.4	6.3
Lone Jack city, Jackson County	214	202	154	76.2	48	2.76	2.15	12	4	1.5	-	5.9
Longtown town, Perry County	41	31	27	87.1	4	2.59	1.50	10	-	11.4	10.0	20.0
Louisburg village, Dallas County	67	56	42	75.0	14	2.64	2.57	11	-	16.4	12.5	26.3
Louisiana city, Pike County	1 843	1 590	1 067	67.1	523	2.41	2.23	253	11	8.4	4.0	16.2
Lowry City city, St. Clair County	356	301	187	62.1	114	2.32	1.99	55	10	7.4	6.5	8.8
Lucerne village, Putnam County	53	42	32	76.2	10	2.09	2.50	11	1	6.7	5.9	9.1
Ludlow town, Livingston County	92	75	58	77.3	17	2.66	2.94	17	3	11.8	10.8	15.0
Lupus town, Moniteau County	24	18	17	94.4	1	1.53	3.00	6	1	14.3	5.6	66.7
Luray village, Clark County	46	39	32	82.1	7	2.78	1.86	7	-	7.1	5.9	12.5
McBaine town, Boone County	12	9	5	55.6	4	2.20	1.50	3	1	18.2	-	33.3
McCord Bend village, Stone County	155	115	93	80.9	22	2.45	2.91	40	17	7.3	6.1	12.0
McFall city, Gentry County	85	57	43	75.4	14	2.28	2.64	28	3	16.2	15.7	17.6
Mackenzie village, St. Louis County	66	64	61	95.3	3	2.08	3.33	2	-	1.5	1.6	-
McKittrick town, Montgomery County	32	27	24	88.9	3	2.63	3.00	5	-	-	-	-
Macks Creek city, Camden County	129	109	73	67.0	36	2.53	2.28	20	1	6.8	3.9	12.2
Macon city, Macon County	2 723	2 434	1 636	67.2	798	2.31	1.88	289	15	5.2	3.3	8.9
Madison city, Monroe County	292	258	202	78.3	56	2.32	2.11	34	1	2.6	1.5	6.7
Maitland city, Holt County	173	143	110	76.9	33	2.41	2.33	30	1	4.0	1.8	10.8
Malden city, Dunklin County	2 101	1 914	1 127	58.9	787	2.38	2.46	187	8	5.3	2.9	8.6
Malta Bend town, Saline County	104	93	69	74.2	24	2.75	2.46	11	3	3.1	2.8	4.0
Manchester city, St. Louis County	7 402	7 206	5 801	80.5	1 405	2.78	2.16	196	11	2.1	0.5	8.0
Mansfield city, Wright County	632	564	339	60.1	225	2.39	2.39	68	3	6.6	3.7	10.7
Maplewood city, St. Louis County	5 266	4 815	2 003	41.6	2 812	2.35	1.61	451	14	6.1	2.0	8.8
Marble Hill city, Bollinger County	719	642	383	59.7	259	2.33	2.30	77	12	7.1	3.0	12.5
Marceline city	1 237	1 079	792	73.4	287	2.44	2.00	158	14	7.1	3.3	16.3
Chariton County (part)	-	-	-	(X)	-	-	-	-	-	(X)	(X)	(X)
Linn County (part)	1 237	1 079	792	73.4	287	2.44	2.00	158	14	7.1	3.3	16.3

Table 12. **Housing Occupancy and Tenure: 2000**—Con.

[For information on confidentiality protection, nonsampling error, and definitions, see text]

State County Place	Total housing units	Occupied housing units: Total	Owner occupied: Number	Owner occupied: Percent of occupied housing units	Renter occupied	Average household size: Owner-occupied units	Average household size: Renter-occupied units	Vacant housing units: Total	For seasonal, recreational, or occasional use	Vacancy rate: Available housing	Vacancy rate: Home-owner	Vacancy rate: Rental
PLACE—Con.												
Marionville city, Lawrence County	993	871	532	61.1	339	2.32	2.28	122	2	9.5	5.2	15.5
Marlborough village, St. Louis County	1 422	1 344	200	14.9	1 144	2.26	1.56	78	3	4.5	1.5	5.1
Marquand city, Madison County	124	95	61	64.2	34	2.82	2.32	29	2	13.6	9.0	20.9
Marshall city, Saline County	5 127	4 732	2 956	62.5	1 776	2.43	2.39	395	19	4.0	2.4	6.4
Marshfield city, Webster County	2 417	2 256	1 375	60.9	881	2.42	2.48	161	16	4.4	3.2	6.2
Marston city, New Madrid County	302	259	161	62.2	98	2.34	2.39	43	2	9.4	3.6	17.6
Marthasville city, Warren County	340	321	232	72.3	89	2.82	2.04	19	1	2.4	0.9	6.3
Martinsburg town, Audrain County	148	134	114	85.1	20	2.43	2.45	14	-	8.2	0.9	35.5
Maryland Heights city, St. Louis County	11 846	11 302	7 080	62.6	4 222	2.46	1.89	544	58	3.3	0.7	7.4
Maryville city, Nodaway County	4 227	3 913	1 912	48.9	2 001	2.41	1.92	314	16	5.1	1.4	8.3
Matthews city, New Madrid County	278	252	168	66.7	84	2.39	2.37	26	1	7.4	4.0	13.4
Maysville city, DeKalb County	491	457	325	71.1	132	2.71	1.97	34	1	4.8	4.1	6.4
Mayview city, Lafayette County	111	100	80	80.0	20	2.98	2.80	11	1	1.0	1.2	-
Meadville city, Linn County	209	185	156	84.3	29	2.62	1.69	24	6	4.1	2.5	12.1
Mehlville CDP, St. Louis County	12 982	12 541	8 520	67.9	4 021	2.45	1.90	441	36	2.5	0.7	6.1
Memphis city, Scotland County	1 052	888	627	70.6	261	2.27	1.97	164	7	7.5	2.9	16.9
Mendon city, Chariton County	115	92	81	88.0	11	2.27	2.18	23	14	-	-	-
Mercer town, Mercer County	193	165	130	78.8	35	2.18	1.69	28	6	6.3	3.7	14.6
Merriam Woods village, Taney County	586	468	374	79.9	94	2.43	2.49	118	66	8.2	5.6	17.5
Merwin village, Bates County	33	32	28	87.5	4	2.57	2.75	1	-	-	-	-
Meta city, Osage County	130	106	83	78.3	23	2.47	1.91	24	3	7.0	6.7	8.0
Metz town, Vernon County	36	29	24	82.8	5	2.58	1.00	7	1	6.5	7.7	-
Mexico city, Audrain County	5 301	4 804	3 187	66.3	1 617	2.30	2.15	497	15	5.1	3.1	8.9
Miami city, Saline County	68	58	46	79.3	12	2.80	2.58	10	3	4.9	2.1	14.3
Middletown town, Montgomery County	107	90	79	87.8	11	2.05	3.36	17	3	2.2	1.3	8.3
Milan city, Sullivan County	857	782	461	59.0	321	2.30	2.64	75	6	4.4	1.3	8.5
Milford village, Barton County	26	20	14	70.0	6	2.29	3.33	6	3	9.1	12.5	-
Millard village, Adair County	39	34	30	88.2	4	2.30	1.50	5	-	2.9	-	20.0
Miller city, Lawrence County	378	323	217	67.2	106	2.20	2.61	55	2	9.8	6.9	15.2
Mill Spring village, Wayne County	104	81	62	76.5	19	2.50	3.37	23	9	11.0	11.4	9.5
Milo village, Vernon County	35	32	28	87.5	4	2.61	2.75	3	-	5.9	3.4	20.0
Mindenmines city, Barton County	175	149	116	77.9	33	2.69	2.94	26	1	9.1	5.7	19.5
Miner city	442	408	289	70.8	119	2.43	2.58	34	2	5.3	3.0	10.5
Mississippi County (part)	-	-	-	(X)	-	-	-	-	-	(X)	(X)	(X)
Scott County (part)	442	408	289	70.8	119	2.43	2.58	34	2	5.3	3.0	10.5
Mineral Point town, Washington County	136	130	76	58.5	54	2.82	2.76	6	-	3.0	-	6.9
Miramiguoa Park village, Franklin County	63	47	46	97.9	1	2.74	1.00	16	9	13.0	8.0	75.0
Missouri City city, Clay County	120	110	95	86.4	15	2.67	2.73	10	2	5.2	5.0	6.3
Moberly city, Randolph County	5 812	5 001	3 138	62.7	1 863	2.34	2.23	811	25	9.8	3.9	18.3
Mokane city, Callaway County	91	77	63	81.8	14	2.48	2.29	14	-	9.4	10.0	6.7
Moline Acres city, St. Louis County	1 047	1 001	722	72.1	279	2.72	2.49	46	4	3.0	2.8	3.5
Monett city	3 130	2 904	1 815	62.5	1 089	2.54	2.40	226	12	4.7	2.6	7.9
Barry County (part)	2 205	2 024	1 142	56.4	882	2.54	2.37	181	9	5.4	3.5	7.7
Lawrence County (part)	925	880	673	76.5	207	2.54	2.51	45	3	3.0	1.0	8.8
Monroe City city	1 182	1 061	754	71.1	307	2.45	2.11	121	11	6.1	3.1	12.8
Marion County (part)	210	189	138	73.0	51	2.37	2.06	21	2	6.0	1.4	16.4
Monroe County (part)	972	872	616	70.6	256	2.46	2.13	100	9	6.1	3.4	12.0
Ralls County (part)	-	-	-	(X)	-	-	-	-	-	(X)	(X)	(X)
Montgomery City city, Montgomery County	1 162	1 032	730	70.7	302	2.36	2.14	130	2	6.9	3.7	14.0
Monticello village, Lewis County	58	51	51	100.0	-	2.29	-	7	2	5.6	1.9	100.0
Montrose city, Henry County	219	199	149	74.9	50	2.26	1.60	20	3	3.4	0.7	10.7
Mooresville village, Livingston County	48	40	34	85.0	6	2.24	2.17	8	1	13.0	15.0	-
Morehouse city, New Madrid County	492	428	334	78.0	94	2.35	2.46	64	5	4.0	1.2	13.0
Morley city, Scott County	340	315	252	80.0	63	2.46	2.65	25	2	3.4	2.7	6.0
Morrison city, Gasconade County	63	52	41	78.8	11	2.24	2.82	11	1	11.9	8.9	21.4
Morrisville town, Polk County	137	130	88	67.7	42	2.72	2.50	7	-	3.0	1.1	6.7
Mosby city, Clay County	94	79	57	72.2	22	3.14	2.86	15	-	9.2	8.1	12.0
Moscow Mills city, Lincoln County	692	609	486	79.8	123	2.93	2.57	83	2	7.2	5.3	14.0
Mound City city, Holt County	627	547	359	65.6	188	2.23	1.86	80	10	5.4	3.2	9.2
Moundville town, Vernon County	59	49	40	81.6	9	2.10	2.11	10	1	7.5	4.8	18.2
Mountain Grove city	2 244	1 976	1 161	58.8	815	2.23	2.30	268	8	7.5	4.0	12.0
Texas County (part)	57	53	48	90.6	5	2.48	2.20	4	-	3.6	-	28.6
Wright County (part)	2 187	1 923	1 113	57.9	810	2.22	2.30	264	8	7.6	4.2	11.9
Mountain View city, Howell County	1 176	1 051	647	61.6	404	2.30	2.13	125	10	7.8	3.0	14.6
Mount Leonard town, Saline County	44	38	25	65.8	13	2.72	4.23	6	1	-	-	-
Mount Moriah town, Harrison County	67	55	44	80.0	11	2.50	3.00	12	3	5.2	4.3	8.3
Mount Vernon city, Lawrence County	1 730	1 606	1 016	63.3	590	2.34	2.15	124	16	3.9	3.0	5.6
Murphy CDP, Jefferson County	3 613	3 463	3 083	89.0	380	2.65	2.31	150	15	2.4	1.6	8.9
Napoleon city, Lafayette County	99	86	69	80.2	17	2.43	2.35	13	-	4.4	4.2	5.6
Naylor city, Ripley County	317	255	182	71.4	73	2.47	2.21	62	7	13.6	10.3	20.7
Neck City city, Jasper County	54	49	34	69.4	15	2.41	2.47	5	-	7.5	2.9	16.7
Neelyville city, Butler County	215	194	128	66.0	66	2.66	2.23	21	-	4.9	2.3	9.6
Nelson city, Saline County	100	83	70	84.3	13	2.59	2.38	17	2	2.4	1.4	7.1
Neosho city, Newton County	4 510	4 136	2 667	64.5	1 469	2.50	2.33	374	15	5.2	3.7	7.8
Nevada city, Vernon County	3 857	3 463	1 999	57.7	1 464	2.32	2.08	394	15	5.6	2.5	9.6
Newark village, Knox County	65	45	35	77.8	10	2.46	1.40	20	3	8.2	5.4	16.7
New Bloomfield city, Callaway County	253	237	153	64.6	84	2.62	2.36	16	-	3.3	1.9	5.6
Newburg city, Phelps County	256	218	125	57.3	93	2.22	2.22	38	-	12.8	2.3	23.8
New Cambria city, Macon County	127	96	68	70.8	28	2.51	1.82	31	2	11.1	6.8	20.0
New Florence city, Montgomery County	288	248	193	77.8	55	2.62	3.00	40	3	8.5	3.5	22.5
New Franklin city, Howard County	517	483	327	67.7	156	2.45	2.03	34	2	4.7	3.0	8.2
New Hampton city, Harrison County	170	142	107	75.4	35	2.63	1.94	28	3	6.6	5.3	10.3
New Haven city, Franklin County	778	707	509	72.0	198	2.73	2.05	71	4	7.1	3.6	15.0
New London city, Ralls County	466	411	313	76.2	98	2.49	2.27	55	3	7.2	4.0	16.2

Table 12. **Housing Occupancy and Tenure: 2000**—Con.

[For information on confidentiality protection, nonsampling error, and definitions, see text]

State County Place	Total housing units	Occupied housing units: Total	Owner occupied: Number	Owner occupied: Percent of occupied housing units	Renter occupied	Average household size: Owner-occupied units	Average household size: Renter-occupied units	Vacant housing units: Total	For seasonal, recreational, or occasional use	Vacancy rate: Available housing	Vacancy rate: Home-owner	Vacancy rate: Rental
PLACE—Con.												
New Madrid city, New Madrid County	1 414	1 275	785	61.6	490	2.51	2.40	139	18	5.8	2.0	11.2
New Melle city, St. Charles County	49	44	39	88.6	5	2.87	2.40	5	-	4.3	2.5	16.7
Newtonia town, Newton County	92	89	75	84.3	14	2.55	2.86	3	-	3.3	3.8	-
Newtown town, Sullivan County	93	86	49	57.0	37	2.65	2.14	7	1	4.4	2.0	7.5
Niangua city, Webster County	202	179	135	75.4	44	2.57	2.23	23	-	9.1	7.5	13.7
Nixa city, Christian County	4 962	4 654	3 186	68.5	1 468	2.64	2.38	308	10	5.0	3.0	9.1
Noel city, McDonald County	630	566	277	48.9	289	2.66	2.57	64	16	6.4	7.0	5.9
Norborne city, Carroll County	404	358	259	72.3	99	2.32	2.05	46	2	6.0	6.2	5.7
Normandy city, St. Louis County	2 316	2 166	924	42.7	1 242	2.68	2.05	150	4	4.8	2.9	6.1
North Kansas City city, Clay County	2 779	2 546	606	23.8	1 940	1.94	1.82	233	4	7.6	1.8	9.3
North Lilbourn village, New Madrid County	46	37	13	35.1	24	3.23	2.21	9	-	7.5	7.1	7.7
Northmoor city, Platte County	182	171	111	64.9	60	2.19	2.60	11	-	5.5	1.8	11.8
North Wardell village, Pemiscot County	79	67	52	77.6	15	2.63	2.20	12	2	10.7	5.5	25.0
Northwoods city, St. Louis County	1 823	1 718	1 489	86.7	229	2.58	2.96	105	1	1.6	1.5	2.6
Norwood city, Wright County	245	209	132	63.2	77	2.95	2.12	36	-	11.1	5.0	19.8
Norwood Court town, St. Louis County	595	583	57	9.8	526	2.56	1.74	12	-	1.5	1.7	1.5
Novelty village, Knox County	66	57	51	89.5	6	2.16	1.50	9	-	5.0	5.6	-
Novinger city, Adair County	246	225	176	78.2	49	2.38	2.37	21	1	4.3	3.8	5.8
Oak Grove village, Franklin County	162	142	99	69.7	43	2.74	2.58	20	-	7.8	4.8	14.0
Oak Grove city	2 016	1 944	1 322	68.0	622	2.95	2.49	72	2	2.3	1.2	4.6
Jackson County (part)	2 010	1 938	1 316	67.9	622	2.95	2.49	72	2	2.3	1.2	4.6
Lafayette County (part)	6	6	6	100.0	-	3.00	-	-	-	-	-	(X)
Oakland city, St. Louis County	459	448	421	94.0	27	2.50	2.11	11	1	1.1	0.9	3.6
Oak Ridge town, Cape Girardeau County	94	82	70	85.4	12	2.41	2.75	12	-	7.9	5.4	20.0
Oaks village, Clay County	57	56	55	98.2	1	2.45	1.00	1	-	1.8	1.8	-
Oakview village, Clay County	172	167	156	93.4	11	2.30	2.45	5	1	1.8	0.6	15.4
Oakville CDP, St. Louis County	12 791	12 530	10 567	84.3	1 963	2.99	1.84	261	30	1.3	0.5	5.1
Oakwood village, Clay County	78	75	75	100.0	-	2.63	-	3	-	3.8	3.8	(X)
Oakwood Park village, Clay County	86	82	76	92.7	6	2.16	3.17	4	-	3.5	3.8	-
Odessa city, Lafayette County	2 011	1 887	1 261	66.8	626	2.66	2.24	124	2	3.2	1.2	7.0
O'Fallon city, St. Charles County	15 920	15 389	13 779	89.5	1 610	3.04	2.42	531	26	2.4	1.9	6.4
Old Appleton town, Cape Girardeau County	35	28	22	78.6	6	2.95	2.83	7	5	3.4	4.3	-
Old Monroe city, Lincoln County	115	106	77	72.6	29	2.36	2.34	9	-	4.5	4.9	3.3
Olean town, Miller County	67	62	42	67.7	20	2.60	2.40	5	1	3.1	2.3	4.8
Olivette city, St. Louis County	3 231	3 096	2 478	80.0	618	2.46	2.18	135	20	2.4	1.0	7.6
Olympian Village city, Jefferson County	232	217	201	92.6	16	3.08	3.13	15	1	5.7	5.6	5.9
Oran city, Scott County	544	507	369	72.8	138	2.54	2.36	37	3	3.6	1.1	9.8
Oregon city, Holt County	395	348	266	76.4	82	2.64	2.13	47	6	4.9	4.0	7.9
Oronogo city, Jasper County	403	350	295	84.3	55	2.81	2.69	53	3	9.6	4.5	29.5
Orrick city, Ray County	372	340	244	71.8	96	2.72	2.35	32	1	5.8	4.3	9.4
Osage Beach city	4 055	1 687	1 134	67.2	553	2.15	1.96	2 368	2 101	9.6	5.7	16.7
Camden County (part)	3 877	1 544	1 048	67.9	496	2.19	1.99	2 333	2 100	8.7	5.7	14.6
Miller County (part)	178	143	86	60.1	57	1.65	1.67	35	1	18.3	6.5	31.3
Osborn city	195	183	140	76.5	43	2.55	2.28	12	2	3.2	2.1	6.5
Clinton County (part)	27	25	21	84.0	4	2.48	3.00	2	-	3.8	4.5	-
DeKalb County (part)	168	158	119	75.3	39	2.56	2.21	10	2	3.1	1.7	7.1
Osceola city, St. Clair County	472	373	227	60.9	146	2.16	2.08	99	22	13.1	7.7	20.2
Osgood village, Sullivan County	26	20	15	75.0	5	2.40	3.00	6	3	-	-	-
Otterville city, Cooper County	226	200	152	76.0	48	2.49	2.02	26	1	6.5	6.7	5.9
Overland city, St. Louis County	7 446	7 012	5 147	73.4	1 865	2.44	2.27	434	23	3.0	1.7	6.3
Owensville city, Gasconade County	1 202	1 059	714	67.4	345	2.33	2.23	143	8	6.0	2.7	12.0
Ozark city, Christian County	3 853	3 635	2 271	62.5	1 364	2.72	2.33	218	7	4.2	3.3	5.7
Pacific city	2 343	2 166	1 295	59.8	871	2.59	2.32	177	7	5.1	1.9	9.5
Franklin County (part)	2 339	2 164	1 293	59.8	871	2.59	2.32	175	7	5.1	1.9	9.5
St. Louis County (part)	4	2	2	100.0	-	1.50	-	2	-	-	-	(X)
Pagedale city, St. Louis County	1 408	1 213	841	69.3	372	2.76	3.18	195	7	4.0	2.8	6.8
Palmyra city, Marion County	1 522	1 372	956	69.7	416	2.54	2.00	150	10	5.1	1.4	12.4
Paris city, Monroe County	682	603	439	72.8	164	2.45	1.96	79	10	4.1	1.8	9.9
Parkdale village, Jefferson County	71	70	67	95.7	3	2.99	1.67	1	-	1.4	1.5	-
Park Hills city, St. Francois County	3 520	3 181	1 931	60.7	1 250	2.56	2.28	339	22	5.0	2.7	8.3
Parkville city, Platte County	1 587	1 510	1 002	66.4	508	2.86	1.92	77	4	3.5	0.9	8.1
Parkway village, Franklin County	127	111	85	76.6	26	2.51	2.58	16	-	5.9	2.3	16.1
Parma city, New Madrid County	383	333	202	60.7	131	2.53	2.60	50	4	7.8	5.6	10.9
Parnell city, Nodaway County	105	93	59	63.4	34	2.31	1.79	12	1	7.9	7.8	8.1
Pasadena Hills city, St. Louis County	478	460	346	75.2	114	2.68	1.86	18	1	2.3	-	8.8
Pasadena Park village, St. Louis County	232	226	202	89.4	24	2.14	2.33	6	-	1.7	1.9	-
Pascola village, Pemiscot County	66	60	43	71.7	17	2.33	2.24	6	3	-	-	-
Passaic town, Bates County	16	14	11	78.6	3	2.82	3.00	2	1	6.7	-	25.0
Pattonsburg city, Daviess County	134	120	84	70.0	36	2.13	2.28	14	1	3.2	1.2	7.7
Paynesville village, Pike County	35	33	26	78.8	7	2.54	3.57	2	1	2.9	3.7	-
Peculiar city, Cass County	983	953	705	74.0	248	2.91	2.22	30	3	2.4	1.8	3.9
Penermon village, Stoddard County	37	31	25	80.6	6	2.24	3.17	6	-	11.4	7.4	25.0
Perry city, Ralls County	431	310	231	74.5	79	2.12	1.84	121	73	8.6	6.1	15.1
Perryville city, Perry County	3 284	3 031	2 129	70.2	902	2.49	2.23	253	12	5.0	2.2	11.0
Pevely city, Jefferson County	1 482	1 411	998	70.7	413	2.82	2.31	71	2	2.3	1.0	5.3
Phillipsburg village, Laclede County	85	73	53	72.6	20	2.74	2.80	12	1	7.6	7.0	9.1
Pickering town, Nodaway County	84	71	57	80.3	14	2.12	2.36	13	-	2.7	3.4	-
Piedmont city, Wayne County	959	869	539	62.0	330	2.19	2.19	90	15	4.1	2.5	6.5
Pierce City city, Lawrence County	646	574	363	63.2	211	2.46	2.33	72	1	5.9	6.0	5.8
Pilot Grove city, Cooper County	317	287	223	77.7	64	2.40	2.00	30	-	6.5	5.1	11.1
Pilot Knob city, Iron County	326	283	158	55.8	125	2.41	2.38	43	2	5.0	2.5	8.1
Pine Lawn city, St. Louis County	1 709	1 469	914	62.2	555	2.83	2.91	240	6	3.6	3.0	4.6
Pineville town, McDonald County	350	309	178	57.6	131	2.53	2.24	41	15	4.3	4.3	4.4

Table 12. **Housing Occupancy and Tenure: 2000**—Con.

[For information on confidentiality protection, nonsampling error, and definitions, see text]

State County Place	Total housing units	Occupied housing units: Total	Owner occupied: Number	Owner occupied: Percent of occupied housing units	Renter occupied	Average household size: Owner-occupied units	Average household size: Renter-occupied units	Vacant housing units: Total	For seasonal, recreational, or occasional use	Vacancy rate: Available housing	Vacancy rate: Home-owner	Vacancy rate: Rental
PLACE—Con.												
Pinhook village, Mississippi County	21	20	19	95.0	1	2.47	1.00	1	-	-	-	-
Platte City city, Platte County	1 569	1 486	774	52.1	712	2.65	2.29	83	10	3.6	1.5	5.7
Platte Woods city, Platte County	262	220	162	73.6	58	2.36	1.59	42	18	7.9	1.2	22.7
Plattsburg city, Clinton County	1 002	918	664	72.3	254	2.60	2.13	84	3	4.2	2.9	7.3
Pleasant Hill city, Cass County	2 202	2 070	1 491	72.0	579	2.77	2.37	132	2	3.4	2.9	4.6
Pleasant Hope city, Polk County	229	209	137	65.6	72	2.69	2.50	20	1	6.3	3.5	11.1
Pleasant Valley city, Clay County	1 385	1 328	919	69.2	409	2.50	2.24	57	6	3.1	1.2	7.0
Pocahontas town, Cape Girardeau County	52	45	41	91.1	4	2.88	2.25	7	-	11.8	10.9	20.0
Pollock village, Sullivan County	62	54	33	61.1	21	2.61	2.14	8	-	5.3	2.9	8.7
Polo city, Caldwell County	262	239	177	74.1	62	2.50	2.24	23	1	5.5	6.8	1.6
Poplar Bluff city, Butler County	7 871	7 077	3 880	54.8	3 197	2.26	2.27	794	46	6.0	3.2	9.2
Portage Des Sioux city, St. Charles County	152	134	111	82.8	23	2.61	2.65	18	7	6.9	5.1	14.8
Portageville city	1 404	1 335	765	57.3	570	2.50	2.34	69	4	3.2	1.3	5.6
New Madrid County (part)	1 404	1 335	765	57.3	570	2.50	2.34	69	4	3.2	1.3	5.6
Pemiscot County (part)	-	-	-	(X)	-	-	-	-	-	(X)	(X)	(X)
Potosi city, Washington County	1 211	1 103	562	51.0	541	2.38	2.21	108	1	4.9	3.4	6.4
Powersville village, Putnam County	52	41	31	75.6	10	2.06	2.20	11	2	4.7	3.1	9.1
Prairie Home city, Cooper County	118	104	76	73.1	28	2.25	1.75	14	2	3.7	3.8	3.4
Prathersville village, Clay County	51	47	42	89.4	5	2.36	2.40	4	-	6.0	2.3	28.6
Preston town, Hickory County	67	50	35	70.0	15	2.17	2.47	17	4	13.8	12.5	16.7
Princeton city, Mercer County	566	499	315	63.1	184	2.10	1.97	67	6	4.8	4.3	5.6
Purcell city, Jasper County	151	131	115	87.8	16	2.72	2.75	20	-	8.4	2.5	36.0
Purdin city, Linn County	110	96	71	74.0	25	2.48	1.88	14	3	4.0	2.7	7.4
Purdy city, Barry County	480	432	275	63.7	157	2.50	2.64	48	4	7.5	6.5	9.2
Puxico city, Stoddard County	444	377	243	64.5	134	2.12	2.34	67	12	8.5	4.3	15.2
Queen City city, Schuyler County	321	273	194	71.1	79	2.22	1.94	48	4	7.8	5.4	13.2
Quitman town, Nodaway County	24	21	20	95.2	1	2.25	1.00	3	-	8.7	4.8	50.0
Qulin city, Butler County	232	210	126	60.0	84	2.36	1.96	22	4	4.5	2.3	7.7
Randolph village, Clay County	22	20	15	75.0	5	2.27	2.60	2	1	-	-	-
Ravenwood town, Nodaway County	209	196	132	67.3	64	2.46	1.92	13	1	3.9	2.9	5.9
Raymondville town, Texas County	189	173	136	78.6	37	2.53	2.32	16	3	4.4	3.5	7.5
Raymore city, Cass County	4 149	4 038	3 334	82.6	704	2.82	2.24	111	3	1.8	1.5	3.3
Raytown city, Jackson County	13 309	12 855	9 500	73.9	3 355	2.42	2.05	454	12	2.3	1.1	5.5
Rayville village, Ray County	82	72	57	79.2	15	2.79	3.00	10	1	7.7	3.4	21.1
Rea city, Andrew County	25	24	22	91.7	2	2.32	2.50	1	-	-	-	-
Redings Mill village, Newton County	76	69	58	84.1	11	2.34	2.09	7	-	6.8	1.7	26.7
Reeds town, Jasper County	44	39	35	89.7	4	2.66	2.50	5	-	4.9	5.4	-
Reeds Spring city, Stone County	237	197	125	63.5	72	2.36	2.36	40	2	11.7	4.6	21.7
Renick village, Randolph County	93	82	69	84.1	13	2.67	2.85	11	-	3.5	2.8	7.1
Rensselaer village, Ralls County	53	48	38	79.2	10	2.74	3.00	5	-	-	-	-
Republic city, Greene County	3 298	3 148	2 388	75.9	760	2.67	2.49	150	9	3.2	2.8	4.5
Revere town, Clark County	59	44	40	90.9	4	2.68	3.50	15	-	10.2	9.1	20.0
Rhineland town, Montgomery County	68	66	54	81.8	12	2.72	2.42	2	-	-	-	-
Richards town, Vernon County	42	37	31	83.8	6	2.55	2.67	5	2	-	-	-
Rich Hill city, Bates County	727	617	455	73.7	162	2.45	2.14	110	12	6.5	7.0	5.3
Richland city	932	806	538	66.7	268	2.25	2.04	126	9	9.8	7.2	14.6
Camden County (part)	55	44	32	72.7	12	2.41	2.08	11	2	13.7	5.9	29.4
Laclede County (part)	46	41	16	39.0	25	2.06	2.08	5	-	4.7	-	7.4
Pulaski County (part)	831	721	490	68.0	231	2.25	2.04	110	7	9.9	7.5	14.4
Richmond city, Ray County	2 651	2 488	1 588	63.8	900	2.53	2.16	163	6	3.8	3.2	4.8
Richmond Heights city, St. Louis County	4 931	4 647	2 646	56.9	2 001	2.35	1.62	284	22	4.1	1.1	7.7
Ridgely village, Platte County	24	23	18	78.3	5	3.00	2.00	1	-	4.2	-	16.7
Ridgeway city, Harrison County	261	221	170	76.9	51	2.45	2.22	40	3	4.7	2.3	12.1
Risco city, New Madrid County	177	165	132	80.0	33	2.44	2.12	12	1	5.7	6.4	2.9
Ritchey town, Newton County	36	35	27	77.1	8	1.85	3.25	1	-	2.8	-	11.1
River Bend village, Jackson County	5	5	3	60.0	2	2.00	2.00	-	-	-	-	-
Riverside city, Platte County	1 384	1 222	383	31.3	839	2.55	2.16	162	16	9.6	0.3	13.3
Riverview village, St. Louis County	1 476	1 331	804	60.4	527	2.54	2.06	145	9	5.1	3.1	8.0
Rives town, Dunklin County	39	38	26	68.4	12	2.15	2.67	1	-	-	-	-
Rocheport city, Boone County	122	101	81	80.2	20	2.16	1.65	21	4	10.6	10.0	13.0
Rockaway Beach city, Taney County	366	274	199	72.6	75	2.13	2.05	92	55	7.7	5.7	12.8
Rock Hill city, St. Louis County	2 126	2 048	1 740	85.0	308	2.36	2.15	78	7	1.7	1.1	5.2
Rock Port city, Atchison County	714	647	441	68.2	206	2.24	1.76	67	8	5.5	1.8	12.7
Rockville city, Bates County	103	77	56	72.7	21	2.21	1.81	26	10	8.3	8.2	8.7
Rogersville city	640	583	388	66.6	195	2.76	2.24	57	2	6.6	5.1	9.3
Greene County (part)	12	12	9	75.0	3	2.00	3.67	-	-	-	-	-
Webster County (part)	628	571	379	66.4	192	2.78	2.21	57	2	6.7	5.3	9.4
Rolla city, Phelps County	7 221	6 514	3 106	47.7	3 408	2.39	2.03	707	41	7.3	2.8	11.0
Roscoe village, St. Clair County	89	49	40	81.6	9	2.13	3.00	40	34	5.8	4.8	10.0
Rosebud city, Gasconade County	165	155	122	78.7	33	2.38	2.24	10	2	3.1	3.2	2.9
Rosendale city, Andrew County	76	69	59	85.5	10	2.64	2.40	7	-	4.2	3.3	9.1
Rothville village, Chariton County	48	39	30	76.9	9	2.50	2.00	9	-	7.1	6.3	10.0
Rush Hill village, Audrain County	60	53	46	86.8	7	2.57	1.71	7	1	3.6	4.2	-
Rushville town, Buchanan County	121	113	84	74.3	29	2.48	2.48	8	2	2.6	2.3	3.3
Russellville city, Cole County	346	305	215	70.5	90	2.56	2.30	41	1	7.3	5.7	10.9
Rutledge town, Scotland County	72	41	35	85.4	6	2.54	2.33	31	5	21.2	18.6	33.3
Saginaw village, Newton County	126	115	86	74.8	29	2.47	2.21	11	2	4.2	2.3	9.4
St. Ann city, St. Louis County	6 554	6 190	3 651	59.0	2 539	2.38	1.93	364	35	3.8	2.0	6.3
St. Charles city, St. Charles County	25 283	24 210	15 640	64.6	8 570	2.63	1.93	1 073	93	2.8	0.9	6.2
St. Clair city, Franklin County	1 900	1 765	1 080	61.2	685	2.64	2.13	135	7	4.7	2.2	8.5
St. Cloud village, Crawford County	26	24	15	62.5	9	2.27	2.44	2	-	7.7	6.3	10.0
Ste. Genevieve city, Ste. Genevieve County	1 965	1 818	1 222	67.2	596	2.41	2.03	147	11	3.9	2.0	7.6
St. Elizabeth village, Miller County	99	91	70	76.9	21	2.99	1.86	8	1	2.2	1.4	4.5
St. George city, St. Louis County	724	700	598	85.4	102	1.87	1.69	24	3	1.4	1.0	3.8

Table 12. **Housing Occupancy and Tenure: 2000**—Con.

[For information on confidentiality protection, nonsampling error, and definitions, see text]

State County Place	Total housing units	Occupied housing units: Total	Owner occupied: Number	Owner occupied: Percent of occupied housing units	Renter occupied	Average household size: Owner-occupied units	Average household size: Renter-occupied units	Vacant housing units: Total	For seasonal, recreational, or occasional use	Vacancy rate: Available housing	Vacancy rate: Home-owner	Vacancy rate: Rental
PLACE—Con.												
St. James city, Phelps County	1 629	1 504	900	59.8	604	2.38	2.23	125	3	4.3	2.9	6.2
St. John city, St. Louis County	2 978	2 774	2 179	78.6	595	2.46	2.39	204	8	3.0	2.5	5.0
St. Joseph city, Buchanan County	31 752	29 026	18 823	64.8	10 203	2.49	2.20	2 726	99	4.0	2.0	7.6
St. Louis city	176 354	147 076	68 939	46.9	78 137	2.49	2.12	29 278	523	8.1	3.5	11.8
St. Martins city, Cole County	398	391	276	70.6	115	2.77	2.25	7	-	1.3	0.7	2.5
St. Mary city, Ste. Genevieve County	187	167	139	83.2	28	2.27	2.18	20	3	4.0	2.8	9.7
St. Paul city, St. Charles County	517	506	480	94.9	26	3.25	2.77	11	2	1.0	0.6	7.1
St. Peters city, St. Charles County	18 776	18 435	15 750	85.4	2 685	2.89	2.13	341	30	1.3	0.8	3.8
St. Robert city, Pulaski County	1 408	1 219	555	45.5	664	2.56	1.98	189	7	10.0	4.1	14.3
St. Thomas town, Cole County	107	102	84	82.4	18	2.90	2.39	5	1	1.0	-	5.3
Salem city, Dent County	2 368	2 115	1 206	57.0	909	2.30	2.11	253	15	6.3	4.4	8.7
Salisbury city, Chariton County	847	744	586	78.8	158	2.39	1.97	103	3	6.9	1.7	22.2
Sappington CDP, St. Louis County	3 530	3 403	2 377	69.9	1 026	2.37	1.60	127	12	2.2	0.8	5.4
Sarcoxie city, Jasper County	635	559	389	69.6	170	2.39	2.31	76	3	7.8	5.6	12.4
Savannah city, Andrew County	2 038	1 927	1 319	68.4	608	2.54	2.03	111	2	3.5	2.0	6.6
Schell City city, Vernon County	161	128	97	75.8	31	2.30	2.03	33	11	4.5	4.9	3.1
Scotsdale town, Jefferson County	68	66	59	89.4	7	3.17	3.43	2	-	2.9	3.3	-
Scott City city	1 953	1 801	1 304	72.4	497	2.59	2.40	152	11	3.2	1.3	8.0
Cape Girardeau County (part)	-	-	-	(X)	-	-	-	-	-	(X)	(X)	(X)
Scott County (part)	1 953	1 801	1 304	72.4	497	2.59	2.40	152	11	3.2	1.3	8.0
Sedalia city, Pettis County	9 419	8 628	5 524	64.0	3 104	2.33	2.30	791	27	4.2	2.2	7.5
Sedgewickville village, Bollinger County	75	69	60	87.0	9	2.87	2.78	6	2	4.2	4.8	-
Seligman city, Barry County	377	317	213	67.2	104	2.80	2.69	60	6	12.4	6.6	22.4
Senath city, Dunklin County	783	688	460	66.9	228	2.24	2.30	95	7	8.0	3.0	16.8
Seneca city, Newton County	876	820	578	70.5	242	2.50	2.45	56	1	4.2	4.6	3.2
Seymour city, Webster County	792	711	490	68.9	221	2.47	2.56	81	1	6.8	5.6	9.4
Shelbina city, Shelby County	966	843	597	70.8	246	2.28	1.95	123	6	5.7	3.1	11.5
Shelbyville city, Shelby County	291	262	197	75.2	65	2.40	1.82	29	2	4.7	2.5	11.0
Sheldon city, Vernon County	232	209	148	70.8	61	2.65	2.10	23	1	7.1	5.7	10.3
Shell Knob CDP	1 022	651	565	86.8	86	2.09	2.44	371	310	5.1	4.4	9.5
Barry County (part)	800	511	447	87.5	64	2.08	2.30	289	249	5.5	4.9	9.9
Stone County (part)	222	140	118	84.3	22	2.16	2.86	82	61	3.4	2.5	8.3
Sheridan town, Worth County	120	97	76	78.4	21	2.03	1.48	23	6	6.7	3.8	16.0
Shoal Creek Drive village, Newton County	155	133	121	91.0	12	2.60	2.58	22	-	14.2	3.2	60.0
Shoal Creek Estates town, Newton County	21	19	19	100.0	-	2.68	-	2	-	9.5	9.5	(X)
Shrewsbury city, St. Louis County	3 390	3 266	1 975	60.5	1 291	2.12	1.59	124	11	2.7	1.6	4.4
Sibley village, Jackson County	133	128	112	87.5	16	2.85	1.75	5	-	1.5	0.9	5.9
Sikeston city	7 428	6 779	3 831	56.5	2 948	2.47	2.42	649	25	6.3	4.0	9.1
New Madrid County (part)	500	461	261	56.6	200	2.38	1.98	39	2	6.5	4.0	9.5
Scott County (part)	6 928	6 318	3 570	56.5	2 748	2.48	2.45	610	23	6.3	4.0	9.0
Silex village, Lincoln County	91	80	57	71.3	23	2.42	2.96	11	6	2.4	1.7	4.2
Silver Creek village, Newton County	248	238	223	93.7	15	2.54	2.80	10	-	3.3	1.8	21.1
Skidmore city, Nodaway County	173	148	125	84.5	23	2.30	2.35	25	1	5.7	4.6	11.5
Slater city, Saline County	1 072	895	646	72.2	249	2.28	2.18	177	-	5.9	2.9	12.9
Smithton city, Pettis County	212	189	156	82.5	33	2.69	2.73	23	-	8.3	5.5	19.5
Smithville city, Clay County	2 220	2 067	1 601	77.5	466	2.76	2.14	153	7	5.2	3.8	9.7
South Gifford village, Macon County	31	24	15	62.5	9	2.60	3.67	7	1	14.3	21.1	-
South Gorin town, Scotland County	80	55	39	70.9	16	2.87	1.94	25	1	15.4	18.8	5.9
South Greenfield village, Dade County	59	54	40	74.1	14	2.48	2.64	5	1	5.3	7.0	-
South Lineville town, Mercer County	17	15	13	86.7	2	2.62	1.50	2	-	-	-	-
South West City town, McDonald County	340	311	169	54.3	142	2.64	2.88	29	1	7.2	6.6	7.8
Spanish Lake CDP, St. Louis County	8 852	8 381	4 613	55.0	3 768	2.78	2.25	471	17	4.1	1.7	6.8
Sparta city, Christian County	509	463	286	61.8	177	2.47	2.47	46	-	7.4	4.7	11.5
Spickard city, Grundy County	162	142	98	69.0	44	2.31	2.02	20	1	3.4	3.0	4.3
Spokane CDP, Christian County	46	38	28	73.7	10	3.21	4.30	8	1	11.6	12.5	9.1
Springfield city	69 650	64 691	34 707	53.7	29 984	2.27	2.06	4 959	256	4.7	2.5	7.1
Christian County (part)	2	2	1	50.0	1	2.00	2.00	-	-	-	-	-
Greene County (part)	69 648	64 689	34 706	53.7	29 983	2.27	2.06	4 959	256	4.7	2.5	7.1
Stanberry city, Gentry County	589	508	387	76.2	121	2.42	2.03	81	1	6.4	5.1	10.4
Stark City town, Newton County	62	59	47	79.7	12	2.51	3.17	3	-	1.7	2.1	-
Steele city, Pemiscot County	971	887	486	54.8	401	2.47	2.51	84	1	5.6	1.6	10.1
Steelville city, Crawford County	724	616	365	59.3	251	2.21	2.13	108	7	9.0	7.4	11.3
Stella town, Newton County	87	74	62	83.8	12	2.37	2.58	13	1	6.3	4.6	14.3
Stewartsville city, DeKalb County	308	288	215	74.7	73	2.70	2.44	20	2	1.0	0.9	1.4
Stockton city, Cedar County	968	814	581	71.4	233	2.24	1.92	154	51	8.9	5.8	15.9
Stotesbury town, Vernon County	15	14	12	85.7	2	2.92	4.00	1	-	-	-	-
Stotts City city, Lawrence County	117	98	75	76.5	23	2.56	2.52	19	-	11.7	10.7	14.8
Stoutland village	97	81	66	81.5	15	2.29	1.73	16	2	6.9	5.7	11.8
Camden County (part)	79	65	54	83.1	11	2.35	1.73	14	2	8.5	6.9	15.4
Laclede County (part)	18	16	12	75.0	4	2.00	1.75	2	-	-	-	-
Stoutsville village, Monroe County	41	24	21	87.5	3	1.76	2.33	17	14	-	-	-
Stover city, Morgan County	498	419	284	67.8	135	2.20	2.21	79	3	10.3	10.1	10.6
Strafford city, Greene County	720	683	480	70.3	203	2.75	2.32	37	-	4.5	2.4	9.0
Strasburg city, Cass County	53	51	42	82.4	9	2.71	2.44	2	-	-	-	-
Sturgeon city, Boone County	407	382	282	73.8	100	2.54	2.11	25	3	3.0	2.1	5.7
Sugar Creek city	1 753	1 633	1 092	66.9	541	2.41	2.24	120	9	3.1	1.4	6.4
Clay County (part)	-	-	-	(X)	-	-	-	-	-	(X)	(X)	(X)
Jackson County (part)	1 753	1 633	1 092	66.9	541	2.41	2.24	120	9	3.1	1.4	6.4

Table 12. **Housing Occupancy and Tenure: 2000**—Con.

[For information on confidentiality protection, nonsampling error, and definitions, see text]

State County Place	Total housing units	Occupied housing units: Total	Owner occupied: Number	Owner occupied: Percent of occupied housing units	Renter occupied	Average household size: Owner-occupied units	Average household size: Renter-occupied units	Vacant housing units: Total	For seasonal, recreational, or occasional use	Vacancy rate: Available housing	Vacancy rate: Home-owner	Vacancy rate: Rental
PLACE—Con.												
Sullivan city	2 775	2 585	1 633	63.2	952	2.47	2.30	190	13	4.5	1.9	8.7
Crawford County (part)	573	539	370	68.6	169	2.52	2.33	34	4	1.6	1.3	2.3
Franklin County (part)	2 202	2 046	1 263	61.7	783	2.45	2.29	156	9	5.3	2.1	10.0
Summersville city	284	236	142	60.2	94	2.33	2.27	48	7	9.6	4.7	16.1
Shannon County (part)	40	32	28	87.5	4	2.18	2.25	8	3	5.9	3.4	20.0
Texas County (part)	244	204	114	55.9	90	2.37	2.27	40	4	10.1	5.0	15.9
Sumner town, Chariton County	99	66	61	92.4	5	2.11	2.60	33	26	1.5	-	16.7
Sundown village, Ozark County	25	17	16	94.1	1	2.13	4.00	8	4	19.0	20.0	-
Sunrise Beach village	350	171	143	83.6	28	2.13	2.29	179	140	15.8	6.5	44.0
Camden County (part)	191	125	103	82.4	22	2.14	2.36	66	47	9.4	6.4	21.4
Morgan County (part)	159	46	40	87.0	6	2.10	2.00	113	93	29.2	7.0	72.7
Sunset Hills city, St. Louis County	3 337	3 217	2 721	84.6	496	2.60	1.71	120	24	1.7	1.0	5.5
Sweet Springs city, Saline County	717	612	446	72.9	166	2.57	2.25	105	3	7.3	2.2	18.6
Sycamore Hills village, St. Louis County	296	289	255	88.2	34	2.55	2.15	7	-	1.4	1.2	2.9
Syracuse city, Morgan County	82	70	56	80.0	14	2.50	2.29	12	-	6.7	6.7	6.7
Table Rock village, Taney County	114	96	73	76.0	23	2.42	2.26	18	8	5.0	3.9	8.0
Tallapoosa city, New Madrid County	88	73	52	71.2	21	2.71	3.00	15	2	3.9	1.9	8.7
Taneyville village, Taney County	155	134	91	67.9	43	2.59	2.86	21	2	9.5	3.2	20.4
Taos city, Cole County	315	312	265	84.9	47	3.00	1.57	3	-	0.6	0.7	-
Tarkio city, Atchison County	843	749	522	69.7	227	2.31	2.15	94	4	8.7	6.8	12.7
Tarrants village, Pike County	15	15	13	86.7	2	2.08	1.50	-	-	-	-	-
Thayer city, Oregon County	1 102	931	617	66.3	314	2.24	2.30	171	21	8.7	7.5	11.0
Theodosia village, Ozark County	155	112	92	82.1	20	2.08	2.45	43	19	11.8	10.7	16.7
Tightwad village, Henry County	33	28	25	89.3	3	2.32	1.67	5	4	3.4	3.8	-
Tina village, Carroll County	81	72	58	80.6	14	2.71	2.57	9	-	5.3	6.5	-
Tindall town, Grundy County	36	29	25	86.2	4	2.24	2.25	7	-	-	-	-
Tipton city, Moniteau County	967	872	653	74.9	219	2.45	1.98	95	8	5.7	3.5	11.7
Town and Country city, St. Louis County	3 741	3 593	3 154	87.8	439	2.85	1.57	148	38	2.0	1.4	6.4
Tracy city, Platte County	86	79	70	88.6	9	2.71	2.56	7	-	1.3	1.4	-
Trenton city, Grundy County	3 059	2 673	1 772	66.3	901	2.29	2.01	386	33	6.5	3.2	12.4
Trimble city, Clinton County	199	188	146	77.7	42	2.54	1.90	11	-	3.6	2.0	8.7
Triplett city, Chariton County	35	27	23	85.2	4	2.39	2.25	8	1	-	-	-
Troy city, Lincoln County	2 661	2 521	1 642	65.1	879	2.77	2.17	140	2	3.9	1.4	8.1
Truesdale city, Warren County	172	145	103	71.0	42	2.71	2.81	27	2	6.5	2.8	14.3
Truxton village, Lincoln County	41	35	24	68.6	11	2.54	3.18	6	1	-	-	-
Turney village, Clinton County	74	62	51	82.3	11	2.33	3.27	12	1	6.1	5.6	8.3
Tuscumbia town, Miller County	72	57	45	78.9	12	2.16	3.08	15	6	8.1	4.3	20.0
Twin Bridges village, Laclede County	16	13	5	38.5	8	2.20	3.88	3	-	13.3	16.7	11.1
Twin Oaks village, St. Louis County	167	166	160	96.4	6	2.20	1.67	1	-	0.6	-	14.3
Umber View Heights village, Cedar County	29	25	24	96.0	1	2.13	1.00	4	3	3.8	4.0	-
Union city, Franklin County	3 133	2 940	2 086	71.0	854	2.66	2.32	193	4	3.3	1.5	7.5
Union Star town, DeKalb County	199	183	139	76.0	44	2.58	1.68	16	1	3.2	2.8	4.3
Unionville city, Putnam County	1 048	913	599	65.6	314	2.24	2.05	135	7	4.5	2.8	7.6
Unity Village village, Jackson County	82	81	9	11.1	72	2.00	1.26	1	-	1.2	-	1.4
University City city, St. Louis County	17 485	16 453	9 507	57.8	6 946	2.47	1.94	1 032	32	3.8	1.5	6.8
Uplands Park village, St. Louis County	181	166	152	91.6	14	2.71	3.43	15	-	2.9	2.6	6.7
Urbana city, Dallas County	206	173	112	64.7	61	2.52	1.90	33	2	9.4	7.4	12.9
Urich city, Henry County	242	219	154	70.3	65	2.41	1.97	23	7	2.2	2.5	1.5
Utica village, Livingston County	120	101	91	90.1	10	2.74	2.50	19	4	10.6	6.2	37.5
Valley Park city, St. Louis County	2 744	2 603	1 741	66.9	862	2.64	2.06	141	7	3.4	0.5	9.0
Van Buren town, Carter County	440	390	254	65.1	136	2.14	1.93	50	12	4.6	3.4	6.8
Vandalia city	1 343	1 176	872	74.1	304	2.17	2.09	167	5	6.9	3.4	15.6
Audrain County (part)	1 343	1 176	872	74.1	304	2.17	2.09	167	5	6.9	3.4	15.6
Ralls County (part)	-	-	-	(X)	-	-	-	-	-	(X)	(X)	(X)
Vandiver village, Audrain County	33	33	31	93.9	2	2.48	3.00	-	-	-	-	-
Vanduser village, Scott County	92	84	69	82.1	15	2.48	3.07	8	1	4.5	4.2	6.3
Velda City city, St. Louis County	670	610	425	69.7	185	2.70	2.54	60	1	5.3	2.1	11.9
Velda Village Hills village, St. Louis County	451	428	369	86.2	59	2.52	2.69	23	-	3.6	3.7	3.3
Verona town, Lawrence County	252	238	168	70.6	70	2.99	3.01	14	1	1.7	0.6	4.1
Versailles city, Morgan County	1 195	1 077	705	65.5	372	2.35	2.06	118	11	5.4	2.9	9.7
Viburnum city, Iron County	325	302	222	73.5	80	2.61	2.56	23	1	4.7	4.3	5.9
Vienna city, Maries County	297	257	156	60.7	101	2.24	1.92	40	2	7.2	3.1	12.9
Village of Four Seasons village, Camden County	2 025	641	542	84.6	99	2.28	2.58	1 384	1 296	6.1	4.1	16.1
Villa Ridge CDP, Franklin County	928	869	692	79.6	177	2.69	3.15	59	1	4.0	2.0	11.1
Vinita Park city, St. Louis County	841	752	407	54.1	345	2.76	2.31	89	1	8.5	9.8	7.0
Vinita Terrace village, St. Louis County	124	117	95	81.2	22	2.44	2.73	7	1	2.5	2.1	4.3
Vista village, St. Clair County	24	20	18	90.0	2	2.72	3.00	4	1	-	-	-
Waco town, Jasper County	41	37	33	89.2	4	2.39	1.75	4	-	2.6	2.9	-
Walker city, Vernon County	125	110	90	81.8	20	2.48	2.60	15	-	9.1	1.1	33.3
Walnut Grove city, Greene County	290	264	196	74.2	68	2.38	2.40	26	2	6.4	4.4	11.7
Wardell town, Pemiscot County	119	110	71	64.5	39	2.54	2.51	9	1	2.7	-	7.1
Wardsville village, Cole County	347	343	278	81.0	65	3.06	1.92	4	-	0.9	0.4	3.0
Warrensburg city, Johnson County	6 380	5 951	2 521	42.4	3 430	2.57	2.08	429	9	4.9	3.0	6.2
Warrenton city, Warren County	2 110	1 985	1 379	69.5	606	2.67	2.40	125	7	3.8	2.5	6.8
Warsaw city, Benton County	1 027	923	558	60.5	365	2.32	1.82	104	16	5.1	5.3	4.9
Warson Woods city, St. Louis County	796	781	773	99.0	8	2.54	2.25	15	3	1.0	1.0	-
Washburn city, Barry County	186	175	126	72.0	49	2.52	2.65	11	-	4.9	5.3	3.9
Washington city, Franklin County	5 565	5 258	3 670	69.8	1 588	2.64	2.06	307	34	3.5	2.2	6.6
Watson village, Atchison County	58	40	34	85.0	6	3.12	2.50	18	2	11.1	8.1	25.0
Waverly city, Lafayette County	369	314	231	73.6	83	2.35	2.27	55	5	9.2	6.1	17.0
Wayland city, Clark County	220	196	129	65.8	67	2.40	1.73	24	2	7.5	5.8	10.7
Waynesville city, Pulaski County	1 591	1 428	883	61.8	545	2.42	2.21	163	8	6.5	3.0	11.7
Weatherby town, DeKalb County	61	52	39	75.0	13	2.13	3.08	9	-	5.5	7.1	-

Table 12. **Housing Occupancy and Tenure: 2000**—Con.

[For information on confidentiality protection, nonsampling error, and definitions, see text]

State County Place	Total housing units	Occupied housing units						Vacant housing units				
		Total	Owner occupied		Renter occupied	Average household size		Total	For seasonal, recreational, or occasional use	Vacancy rate		
			Number	Percent of occupied housing units		Owner-occupied units	Renter-occupied units			Available housing	Home-owner	Rental
PLACE—Con.												
Weatherby Lake city, Platte County	722	700	669	95.6	31	2.68	2.39	22	4	2.2	1.8	11.4
Weaubleau city, Hickory County	257	220	152	69.1	68	2.36	2.34	37	8	7.6	6.7	9.3
Webb City city, Jasper County	4 108	3 808	2 439	64.0	1 369	2.61	2.46	300	7	4.1	2.6	6.7
Webster Groves city, St. Louis County	9 903	9 498	7 669	80.7	1 829	2.55	1.70	405	41	2.0	1.4	4.8
Weldon Spring city, St. Charles County	1 926	1 880	1 644	87.4	236	2.83	1.44	46	8	1.4	1.0	4.1
Weldon Spring Heights town, St. Charles County	32	32	31	96.9	1	2.52	1.00	-	-	-	-	-
Wellington city, Lafayette County	361	343	266	77.6	77	2.35	1.95	18	2	2.8	2.2	4.9
Wellston city, St. Louis County	961	779	376	48.3	403	2.93	3.22	182	2	10.9	3.3	16.9
Wellsville city, Montgomery County	604	533	379	71.1	154	2.52	2.38	71	3	4.5	3.6	6.7
Wentworth village, Newton County	65	58	50	86.2	8	2.38	2.75	7	1	4.9	5.7	-
Wentzville city, St. Charles County	2 724	2 456	1 662	67.7	794	2.80	2.67	268	6	7.5	7.4	7.8
West Alton city, St. Charles County	291	211	186	88.2	25	2.79	2.16	80	60	4.1	4.1	3.8
Westboro city, Atchison County	80	66	57	86.4	9	2.42	2.78	14	1	10.8	8.1	25.0
West Line village, Cass County	37	35	29	82.9	6	2.62	3.17	2	1	-	-	-
Weston city, Platte County	724	676	427	63.2	249	2.52	2.19	48	2	3.6	2.7	5.0
Westphalia city, Osage County	152	137	98	71.5	39	2.63	1.59	15	2	7.4	3.9	15.2
West Plains city, Howell County	5 072	4 518	2 770	61.3	1 748	2.30	2.27	554	9	7.8	3.0	14.4
Westwood village, St. Louis County	128	120	118	98.3	2	2.37	2.00	8	2	3.2	3.3	-
Wheatland city, Hickory County	226	192	119	62.0	73	2.11	1.88	34	6	3.0	2.5	3.9
Wheaton city, Barry County	318	285	185	64.9	100	2.56	2.48	33	-	7.2	5.6	9.9
Wheeling city, Livingston County	115	100	74	74.0	26	2.73	2.54	15	1	9.1	5.1	18.8
Whiteman AFB CDP, Johnson County	982	931	10	1.1	921	2.30	3.54	51	-	1.0	-	1.0
Whiteside village, Lincoln County	31	26	20	76.9	6	2.65	2.33	5	-	3.7	-	14.3
Whitewater town, Cape Girardeau County	60	48	43	89.6	5	2.30	2.80	12	2	4.0	2.3	16.7
Wilbur Park village, St. Louis County	214	207	193	93.2	14	2.30	2.21	7	-	1.0	1.0	-
Wildwood city, St. Louis County	11 229	10 837	9 799	90.4	1 038	3.13	1.98	392	34	1.9	0.8	11.4
Willard city, Greene County	1 226	1 154	884	76.6	270	2.87	2.39	72	2	3.4	3.0	4.9
Williamsville city, Wayne County	190	161	122	75.8	39	2.39	2.23	29	5	8.5	3.9	20.4
Willow Springs city, Howell County	1 033	913	562	61.6	351	2.33	2.02	120	4	7.0	3.4	12.3
Wilson City village, Mississippi County	84	70	47	67.1	23	2.28	2.52	14	3	6.7	4.1	11.5
Winchester city, St. Louis County	607	599	490	81.8	109	2.51	2.89	8	-	0.8	0.8	0.9
Windsor city	1 418	1 280	928	72.5	352	2.38	2.36	138	2	4.1	3.5	5.6
Henry County (part)	1 381	1 244	896	72.0	348	2.37	2.36	137	2	4.2	3.7	5.7
Pettis County (part)	37	36	32	88.9	4	2.69	2.75	1	-	-	-	-
Winfield city, Lincoln County	319	293	174	59.4	119	2.60	2.15	26	3	4.9	2.8	7.8
Winona city, Shannon County	587	525	353	67.2	172	2.45	2.47	62	4	6.4	4.1	10.9
Winston village, Daviess County	111	97	68	70.1	29	2.35	3.00	14	1	8.5	2.9	19.4
Woods Heights city, Ray County	260	248	234	94.4	14	2.94	3.86	12	-	3.5	3.3	6.7
Woodson Terrace city, St. Louis County	1 776	1 689	1 285	76.1	404	2.49	2.46	87	4	3.8	2.4	7.8
Wooldridge village, Cooper County	21	18	15	83.3	3	2.47	3.33	3	1	10.0	11.8	-
Worth town, Worth County	50	39	32	82.1	7	2.47	2.14	11	-	-	-	-
Worthington village, Putnam County	58	42	29	69.0	13	2.31	1.69	16	2	8.7	6.5	13.3
Wright City city, Warren County	661	608	349	57.4	259	2.72	2.25	53	-	4.6	4.1	5.1
Wyaconda city, Clark County	171	138	91	65.9	47	2.37	2.00	33	3	5.5	4.2	7.8
Wyatt city, Mississippi County	185	163	116	71.2	47	2.18	2.36	22	-	6.9	4.9	11.3
Zalma village, Bollinger County	54	38	31	81.6	7	2.26	3.29	16	5	11.6	11.4	12.5

Table 13. **Occupied Housing Units (Households) by Race and Hispanic or Latino Origin of Householder: 2000**

[For information on confidentiality protection, nonsampling error, and definitions, see text]

State County County Subdivision Place	Total occupied housing units	Race of householder								
		One race						Two or more races	Householder Hispanic or Latino (of any race)	Householder White alone, not Hispanic or Latino
		White	Black or African American	American Indian and Alaska Native	Asian	Native Hawaiian and Other Pacific Islander	Some other race			
The State	**2 194 594**	**1 901 019**	**227 220**	**9 371**	**20 229**	**853**	**12 110**	**23 792**	**32 757**	**1 883 095**
Adair County	9 669	9 289	109	21	146	5	31	68	94	9 230
Benton township	7 459	7 098	108	16	144	4	31	58	80	7 051
Kirksville city	6 583	6 232	108	15	141	3	31	53	77	6 188
Clay township	222	221	-	-	-	1	-	-	-	221
Liberty township	129	128	-	-	1	-	-	-	2	126
Morrow township	158	156	-	1	-	-	-	1	3	153
Nineveh township	555	550	1	2	-	-	-	2	2	548
Novinger city	225	223	-	2	-	-	-	-	2	221
Pettis township	294	292	-	1	-	-	-	1	2	291
Millard village	34	34	-	-	-	-	-	-	-	34
Polk township	206	204	-	1	1	-	-	-	2	202
Greentop city (part)	35	34	-	-	1	-	-	-	1	33
Salt River township	394	390	-	-	-	-	-	4	1	390
Brashear city	124	121	-	-	-	-	-	3	1	121
Walnut township	97	97	-	-	-	-	-	-	-	97
Wilson township	155	153	-	-	-	-	-	2	2	151
Gibbs village	34	32	-	-	-	-	-	2	-	32
Andrew County	6 273	6 203	17	15	10	-	5	23	28	6 182
Benton township	387	383	-	3	-	-	-	1	1	383
Bolckow city	89	88	-	1	-	-	-	-	-	88
Rosendale city	69	68	-	-	-	-	-	1	-	68
Clay township	101	101	-	-	-	-	-	-	-	101
Empire township	142	138	1	-	2	-	-	1	-	138
Jackson township	228	226	-	-	-	-	-	2	1	225
Fillmore city	83	83	-	-	-	-	-	-	-	83
Jefferson township	1 669	1 639	13	5	5	-	2	5	16	1 626
Country Club village	684	666	12	1	2	-	2	1	10	659
Lincoln township	441	435	1	1	-	-	-	4	2	433
Amazonia village	106	105	-	-	-	-	-	1	-	105
Monroe township	298	295	-	1	-	-	1	1	1	295
Cosby village	55	55	-	-	-	-	-	-	-	55
Nodaway township	2 378	2 361	2	3	3	-	2	7	3	2 360
Savannah city	1 927	1 910	2	3	3	-	2	7	3	1 909
Platte township	195	194	-	1	-	-	-	-	1	193
Rea city	24	24	-	-	-	-	-	-	-	24
Rochester township	434	431	-	1	-	-	-	2	3	428
Atchison County	2 722	2 701	8	5	2	-	4	2	10	2 695
Benton township	15	15	-	-	-	-	-	-	-	15
Buchanan township	43	43	-	-	-	-	-	-	-	43
Clark township	424	422	2	-	-	-	-	-	-	422
Fairfax city	301	299	2	-	-	-	-	-	-	299
Clay township	846	840	-	3	1	-	1	1	5	836
Rock Port city (part)	647	644	-	2	-	-	-	1	2	642
Colfax township	38	38	-	-	-	-	-	-	-	38
Dale township	99	99	-	-	-	-	-	-	-	99
Lincoln township	180	177	-	1	-	-	2	-	3	176
Westboro city	66	64	-	-	-	-	2	-	3	63
Nishnabotna township	72	71	-	-	-	-	-	1	-	71
Watson village	40	39	-	-	-	-	-	1	-	39
Polk township	119	118	1	-	-	-	-	-	-	118
Tarkio township	853	845	5	1	1	-	1	-	2	844
Tarkio city	749	744	2	1	1	-	1	-	2	743
Templeton township	33	33	-	-	-	-	-	-	-	33
Rock Port city (part)	-	-	-	-	-	-	-	-	-	-
Audrain County	9 844	9 170	560	22	30	1	10	51	47	9 141
Cuivre township	1 678	1 535	126	1	3	-	1	12	6	1 530
Farber city	170	167	-	1	1	-	-	1	-	167
Vandalia city (part)	1 176	1 037	125	-	2	-	1	11	5	1 033
Linn township	244	240	1	1	-	-	-	2	-	240
Laddonia city (part)	5	5	-	-	-	-	-	-	-	5
Rush Hill village	53	53	-	-	-	-	-	-	-	53
Loutre township	365	359	1	2	-	-	-	3	1	359
Benton City village	53	51	-	2	-	-	-	-	-	51
Martinsburg town	134	130	1	-	-	-	-	3	1	130
Prairie township	414	408	2	1	-	-	-	3	1	408
Laddonia city (part)	249	244	1	1	-	-	-	3	1	244
Saling township	318	316	-	2	-	-	-	-	-	316
Salt River township	4 050	3 864	136	6	19	1	8	16	24	3 849
Mexico city (part)	2 942	2 771	131	4	16	-	7	13	19	2 760
South Fork township	2 188	1 867	291	8	7	-	-	15	11	1 860
Mexico city (part)	1 862	1 549	290	6	4	-	-	13	11	1 542
Vandiver village	33	31	-	1	-	-	-	1	-	31
Wilson township	587	581	3	1	1	-	1	-	4	579
Centralia city (part)	-	-	-	-	-	-	-	-	-	-
Barry County	13 398	12 836	9	109	25	4	244	171	396	12 701
Ash township	328	320	1	3	-	-	-	4	-	320
Butterfield township	339	306	-	4	2	-	19	8	36	291
Butterfield village	136	121	-	-	-	-	13	2	21	113
Capps Creek township	202	195	-	1	-	-	3	3	5	193
Corsicana township	116	116	-	-	-	-	-	-	1	115
Crane Creek township	342	332	-	-	-	-	2	8	3	332
Exeter township	619	596	-	4	1	-	6	12	13	589
Exeter city	303	288	-	1	-	-	4	10	9	283
Flat Creek township	2 183	2 120	2	15	7	-	16	23	36	2 101
Cassville city	1 194	1 160	1	9	5	-	10	9	25	1 145
Jenkins township	153	151	-	-	1	-	-	1	-	151
Kings Prairie township	330	316	-	2	1	-	10	1	11	316
Monett city (part)	-	-	-	-	-	-	-	-	-	-

Table 13. **Occupied Housing Units (Households) by Race and Hispanic or Latino Origin of Householder: 2000**—Con.

[For information on confidentiality protection, nonsampling error, and definitions, see text]

State County County Subdivision Place	Total occupied housing units	Race of householder							Householder Hispanic or Latino (of any race)	Householder White alone, not Hispanic or Latino
		One race						Two or more races		
		White	Black or African American	American Indian and Alaska Native	Asian	Native Hawaiian and Other Pacific Islander	Some other race			
Barry County—Con.										
Liberty township	424	405	2	5	-	-	1	11	2	403
McDonald township	310	297	1	5	-	-	2	5	5	296
McDowell township	104	101	-	-	-	-	-	3	3	98
Mineral township	331	317	-	5	-	-	2	7	5	316
Monett township	2 295	2 125	2	20	11	2	116	19	166	2 078
Monett city (part)	2 024	1 868	2	16	7	2	112	17	162	1 821
Mountain township	120	118	-	-	-	-	-	2	1	117
Ozark township	314	303	-	2	-	-	1	8	1	303
Pioneer township	71	68	1	1	-	-	-	1	-	68
Pleasant Ridge township	157	153	-	3	-	-	-	1	1	153
Purdy township	784	721	-	7	1	-	42	13	59	706
Purdy city	432	387	-	4	1	-	32	8	38	383
Roaring River township	611	597	-	6	-	-	2	6	3	596
Chain-O-Lakes village	64	62	-	1	-	-	-	1	-	62
Shell Knob township	524	516	-	1	-	1	1	5	2	515
Shell Knob CDP (part)	249	245	-	-	-	1	-	3	-	245
Sugar Creek township	717	685	-	12	-	1	8	11	15	680
Seligman city	317	293	-	10	-	1	8	5	15	288
Washburn township	414	407	-	3	-	-	-	4	2	405
Washburn city	175	171	-	2	-	-	-	2	2	169
Wheaton township	434	417	-	2	-	-	11	4	19	409
Wheaton city	285	272	-	2	-	-	7	4	14	265
White River township	1 176	1 154	-	8	1	-	2	11	7	1 150
Arrow Point village	62	62	-	-	-	-	-	-	-	62
Emerald Beach village	120	118	-	1	-	-	-	1	1	117
Shell Knob CDP (part)	262	259	-	1	-	-	-	2	1	259
Barton County	4 895	4 779	4	37	8	4	3	60	32	4 753
Barton City township	95	93	-	-	-	-	-	2	-	93
Central township	202	193	-	3	-	-	-	6	-	193
City township	1 835	1 787	2	12	5	2	2	25	18	1 774
Lamar city	1 835	1 787	2	12	5	2	2	25	18	1 774
Doylesport township	89	87	1	-	-	-	-	1	-	87
Golden City township	517	505	-	4	1	-	-	7	6	499
Golden City city	369	359	-	4	1	-	-	5	5	354
Lamar township	565	558	-	2	-	1	-	4	2	556
Lamar Heights village	89	87	-	-	-	-	-	2	-	87
Leroy township	99	97	-	-	1	-	-	1	-	97
Liberal city (part)	18	18	-	-	-	-	-	-	-	18
Milford township	117	114	-	1	-	-	-	2	1	113
Milford village	20	19	-	-	-	-	-	1	-	19
Nashville township	143	142	-	-	-	-	-	1	-	142
Newport township	109	103	-	4	-	1	1	-	1	103
Northfork township	95	95	-	-	-	-	-	-	-	95
Ozark township	425	415	-	6	1	-	-	3	3	412
Burgess town	25	24	-	1	-	-	-	-	-	24
Liberal city (part)	310	301	-	5	1	-	-	3	2	299
Richland township	220	215	1	1	-	-	-	3	-	215
South West township	249	242	-	4	-	-	-	3	-	242
Mindenmines city	149	145	-	2	-	-	-	2	-	145
Union township	135	133	-	-	-	-	-	2	1	132
Bates County	6 511	6 363	41	34	8	-	11	54	32	6 347
Charlotte township	137	135	-	1	-	-	1	-	2	134
Deepwater township	108	107	-	-	-	-	-	1	1	106
Deer Creek township	801	793	-	2	1	-	1	4	2	792
Adrian city (part)	557	549	-	2	1	-	1	4	2	548
East Boone township	175	170	-	2	-	-	1	2	1	170
Elkhart township	113	111	-	1	-	-	-	1	1	110
Grand River township	90	88	1	1	-	-	-	-	-	88
Homer township	167	164	-	1	-	-	-	2	-	164
Amoret city	81	79	-	-	-	-	-	2	-	79
Howard township	202	194	-	5	-	-	1	2	1	194
Hume town	122	115	-	4	-	-	1	2	1	115
Hudson township	92	91	-	-	-	-	-	1	-	91
Lone Oak township	106	105	-	-	-	-	-	1	-	105
Mingo township	93	92	-	-	-	-	-	1	1	91
Mound township	321	319	-	2	-	-	-	-	2	317
Adrian city (part)	125	124	-	1	-	-	-	-	-	124
Passaic town	14	13	-	1	-	-	-	-	-	13
Mount Pleasant township	2 064	1 990	38	9	6	-	4	17	12	1 985
Butler city	1 723	1 656	36	7	6	-	3	15	10	1 652
New Home township	87	86	-	-	-	-	-	1	1	85
Osage township	740	723	1	7	1	-	1	7	4	721
Rich Hill city	617	603	1	7	1	-	1	4	4	601
Pleasant Gap township	107	107	-	-	-	-	-	-	-	107
Prairie township	56	55	-	-	-	-	-	1	-	55
Rockville township	119	118	-	-	-	-	-	1	-	118
Rockville city	77	76	-	-	-	-	-	1	-	76
Shawnee township	103	102	-	-	-	-	-	1	-	102
Spruce township	116	116	-	-	-	-	-	-	-	116
Summit township	117	115	-	1	-	-	-	1	-	115
Walnut township	170	165	-	2	-	-	-	3	2	164
Foster village	52	50	-	1	-	-	-	1	-	50
West Boone township	215	208	1	-	-	-	2	4	2	208
Drexel city (part)	47	47	-	-	-	-	-	-	-	47
Merwin village	32	29	-	-	-	-	-	3	-	29
West Point township	212	209	-	-	-	-	-	3	-	209
Amsterdam city	102	101	-	-	-	-	-	1	-	101
Benton County	7 420	7 273	9	50	9	-	7	72	45	7 238
Alexander township	177	175	-	1	-	-	-	1	1	174
Cole township	843	819	1	6	3	-	1	13	5	816

Table 13. **Occupied Housing Units (Households) by Race and Hispanic or Latino Origin of Householder: 2000**—Con.

[For information on confidentiality protection, nonsampling error, and definitions, see text]

State County County Subdivision Place	Total occupied housing units	Race of householder							Householder Hispanic or Latino (of any race)	Householder White alone, not Hispanic or Latino
		One race						Two or more races		
		White	Black or African American	American Indian and Alaska Native	Asian	Native Hawaiian and Other Pacific Islander	Some other race			
Benton County—Con.										
Fristoe township	957	929	-	15	1	-	-	12	2	927
Lindsey township	1 829	1 796	2	9	3	-	3	16	16	1 783
Warsaw city	923	906	1	5	1	-	1	9	9	898
Tom township	884	866	2	8	-	-	-	8	7	860
Union township	617	603	2	3	1	-	1	7	7	598
White township	895	883	2	3	-	-	-	7	2	881
Ionia town (part)	47	45	-	-	-	-	-	2	-	45
Lincoln city	418	412	1	1	-	-	-	4	1	411
Williams township	1 218	1 202	-	5	1	-	2	8	5	1 199
Cole Camp city	451	447	-	1	-	-	-	3	2	445
Bollinger County	4 576	4 491	5	32	6	-	4	38	20	4 476
Crooked Creek township	456	445	-	7	-	-	-	4	-	445
Filmore township	199	196	-	2	-	-	-	1	-	196
Liberty township	448	439	-	1	1	-	1	6	1	439
Lorance township	1 680	1 640	2	15	5	-	2	16	12	1 631
Glen Allen town	50	47	-	2	-	-	-	1	1	46
Marble Hill city	642	624	-	8	3	-	-	7	3	621
Scopus township	487	485	1	-	-	-	-	1	2	483
Union township	392	385	-	1	-	-	-	6	1	384
Wayne township	562	552	2	6	-	-	1	1	1	552
Zalma village	38	36	-	2	-	-	-	-	-	36
Whitewater township	352	349	-	-	-	-	-	3	3	346
Sedgewickville village	69	68	-	-	-	-	-	1	1	67
Boone County	53 094	46 265	4 202	234	1 416	16	257	704	731	45 841
Bourbon township	1 001	971	13	6	1	-	2	8	5	966
Sturgeon city	382	371	4	2	1	-	2	2	-	371
Cedar township	4 469	4 291	98	18	14	-	12	36	37	4 268
Ashland city	748	735	3	1	-	-	4	5	9	731
Columbia city (part)	218	209	2	-	5	-	1	1	2	208
Hartsburg town	54	51	-	1	-	-	-	2	-	51
McBaine town	9	9	-	-	-	-	-	-	-	9
Centralia township	1 840	1 796	22	6	-	-	2	14	8	1 791
Centralia city (part)	1 505	1 471	21	3	-	-	2	8	8	1 466
Columbia township	15 761	13 463	1 264	58	631	3	93	249	262	13 311
Columbia city (part)	12 127	10 151	1 032	52	600	3	84	205	228	10 018
Missouri township	25 734	21 647	2 697	125	763	13	133	356	381	21 427
Columbia city (part)	21 250	17 705	2 329	93	705	9	119	290	329	17 522
Rocheport city	101	92	4	2	1	-	-	2	-	92
Perche township	1 496	1 433	37	9	1	-	5	11	15	1 424
Harrisburg town	77	77	-	-	-	-	-	-	-	77
Rocky Fork township	2 793	2 664	71	12	6	-	10	30	23	2 654
Columbia city (part)	94	61	32	-	1	-	-	-	-	61
Hallsville city	404	395	3	1	-	-	1	4	2	395
Buchanan County	33 557	31 841	1 019	129	109	8	165	286	611	31 439
Agency township	442	439	-	-	2	-	-	1	2	437
Agency village	214	212	-	-	1	-	-	1	1	211
Bloomington township	256	251	-	1	-	-	-	4	1	250
De Kalb town	101	98	-	1	-	-	-	2	1	97
Center township	1 084	1 061	3	7	1	1	2	9	12	1 054
St. Joseph city (part)	362	356	1	3	-	1	-	1	3	354
Crawford township	380	374	1	-	-	-	1	4	2	373
Jackson township	188	187	-	-	-	-	1	-	2	186
Dearborn city (part)	-	-	-	-	-	-	-	-	-	-
Lake township	19	19	-	-	-	-	-	-	1	18
Marion township	476	466	1	-	1	-	1	7	3	465
Easton city	104	99	-	-	-	-	-	5	1	99
Platte township	166	166	-	-	-	-	-	-	-	166
Gower city (part)	10	10	-	-	-	-	-	-	-	10
Rush township	350	349	-	-	-	-	-	1	-	349
Lewis and Clark Village town	66	66	-	-	-	-	-	-	-	66
Rushville town	113	113	-	-	-	-	-	-	-	113
Tremont township	237	235	-	1	1	-	-	-	1	234
Washington township	29 698	28 038	1 014	120	104	7	159	256	583	27 654
St. Joseph city (part)	28 664	27 023	1 010	119	100	7	155	250	567	26 652
Wayne township	261	256	-	-	-	-	1	4	4	253
St. Joseph city (part)	-	-	-	-	-	-	-	-	-	-
Butler County	16 718	15 575	769	99	51	2	32	190	104	15 518
Ash Hill township	1 451	1 421	6	9	-	-	1	14	3	1 419
Fisk city	169	165	1	2	-	-	-	1	1	164
Qulin city	210	205	1	-	-	-	-	4	-	205
Beaver Dam township	1 561	1 525	4	14	4	-	1	13	8	1 520
Black River township	540	534	2	2	1	-	-	1	2	532
Cane Creek township	204	203	-	-	-	-	-	1	-	203
Coon Island township	83	81	1	-	-	-	1	-	-	81
Epps township	979	947	10	4	3	1	1	13	6	943
Gillis Bluff township	299	292	1	1	-	-	-	5	1	291
Neely township	511	428	69	5	2	-	1	6	1	427
Neelyville city	194	156	30	3	2	-	1	2	-	156
Poplar Bluff township	10 383	9 449	674	60	41	1	27	131	81	9 407
Poplar Bluff city	7 077	6 315	569	43	26	-	23	101	62	6 286
St. Francois township	707	695	2	4	-	-	-	6	2	695
Caldwell County	3 523	3 488	4	12	-	-	1	18	21	3 471
Breckenridge township	259	254	-	2	-	-	1	2	1	254
Breckenridge city	191	186	-	2	-	-	1	2	1	186
Davis township	513	508	-	2	-	-	-	3	2	506
Braymer city	392	387	-	2	-	-	-	3	2	385
Fairview township	64	64	-	-	-	-	-	-	-	64
Gomer township	110	109	-	1	-	-	-	-	1	109

Table 13. **Occupied Housing Units (Households) by Race and Hispanic or Latino Origin of Householder: 2000**—Con.

[For information on confidentiality protection, nonsampling error, and definitions, see text]

State County County Subdivision Place	Total occupied housing units	Race of householder: One race: White	Black or African American	American Indian and Alaska Native	Asian	Native Hawaiian and Other Pacific Islander	Some other race	Two or more races	Householder Hispanic or Latino (of any race)	Householder White alone, not Hispanic or Latino
Caldwell County—Con.										
Grant township	498	493	1	2	-	-	-	2	6	487
Polo city	239	238	-	-	-	-	-	1	2	236
Hamilton township	944	936	-	2	-	-	-	6	5	932
Hamilton city	744	738	-	1	-	-	-	5	4	735
Kidder township	331	329	1	-	-	-	-	1	5	324
Kidder city	109	109	-	-	-	-	-	-	2	107
Kingston township	215	215	-	-	-	-	-	-	-	215
Kingston city	123	123	-	-	-	-	-	-	-	123
Lincoln township	184	183	-	-	-	-	-	1	-	183
Cowgill city	96	95	-	-	-	-	-	1	-	95
Mirabile township	132	130	-	1	-	-	-	1	1	130
New York township	98	97	-	-	-	-	-	1	-	97
Rockford township	175	170	2	2	-	-	-	1	-	170
Callaway County	14 416	13 575	558	77	56	1	33	116	99	13 515
Auxvasse township	411	401	-	6	-	-	3	1	5	399
Bourbon township	696	680	2	3	2	-	2	7	5	676
Caldwell township	166	162	-	1	-	-	-	3	-	162
Calwood township	381	377	-	1	-	-	1	2	3	375
Cedar township	899	876	7	6	3	-	3	4	6	873
Lake Mykee Town village	117	112	-	-	2	-	2	1	4	110
New Bloomfield city	237	233	2	1	-	-	-	1	1	232
Cleveland township	269	243	13	6	-	-	1	6	3	241
Cote Sans Dessein township	426	414	3	2	-	-	4	3	7	413
East Fulton township	2 992	2 822	104	11	28	-	3	24	21	2 808
Fulton city (part)	1 841	1 710	87	8	19	-	2	15	14	1 700
Guthrie township	203	197	4	-	-	-	-	2	-	197
Jackson township	803	777	17	2	-	-	1	6	1	776
Auxvasse city	381	369	9	1	-	-	-	2	-	369
Liberty township	282	278	1	1	1	-	-	1	-	278
McCredie township	226	214	6	3	-	-	-	3	1	213
Kingdom City village	51	45	3	1	-	-	-	2	-	45
Nine Mile Prairie township	301	286	7	4	-	-	-	4	4	283
Round Prairie township	321	310	4	4	1	-	-	2	-	310
St. Aubert township	636	631	1	1	-	-	-	3	1	630
Mokane city	77	76	-	1	-	-	-	-	-	76
Shamrock township	155	150	4	-	-	-	-	1	1	149
Summit township	2 973	2 850	66	21	4	-	8	24	28	2 832
Holts Summit city	1 124	1 074	27	10	-	-	1	12	11	1 067
Jefferson City city (part)	10	10	-	-	-	-	-	-	-	10
West Fulton township	2 276	1 907	319	5	17	1	7	20	13	1 900
Fulton city (part)	1 859	1 500	314	5	16	1	6	17	13	1 493
Camden County	15 779	15 485	39	77	26	5	22	125	98	15 420
Adair township	1 309	1 282	8	10	1	-	1	7	6	1 278
Climax Springs village	37	35	-	1	-	-	-	1	-	35
Auglaize township	852	835	-	5	-	-	1	11	3	834
Richland city (part)	44	42	-	1	-	-	-	1	-	42
Stoutland village (part)	65	62	-	-	-	-	-	3	-	62
Jackson township	253	250	-	2	-	-	-	1	1	249
Jasper township	2 374	2 331	1	13	3	-	2	24	11	2 324
Sunrise Beach village (part)	125	121	-	1	1	-	1	1	2	120
Kiheka township	1 648	1 611	2	10	3	1	5	16	22	1 598
Camdenton city (part)	496	484	1	2	2	-	3	4	13	476
Osage Beach city (part)	1	1	-	-	-	-	-	-	-	1
Niangua township	1 324	1 298	-	10	2	1	2	11	5	1 296
Camdenton city (part)	485	472	-	5	2	-	1	5	2	471
Osage township	2 055	2 011	19	6	8	-	3	8	11	2 004
Linn Creek city	94	93	-	-	-	-	-	1	2	92
Osage Beach city (part)	654	635	12	1	5	-	-	1	5	630
Osceola township	1 482	1 457	3	7	2	1	1	11	10	1 450
Camdenton city (part)	168	163	-	1	-	-	-	4	3	161
Pawhuska township	2 554	2 519	4	6	6	-	3	16	14	2 507
Lake Ozark city (part)	60	60	-	-	-	-	-	-	-	60
Osage Beach city (part)	889	875	2	3	1	-	2	6	6	870
Village of Four Seasons village	641	631	2	-	2	-	-	6	3	628
Russell township	990	976	-	6	-	2	1	5	10	967
Macks Creek city	109	108	-	-	-	-	-	1	-	108
Warren township	938	915	2	2	1	-	3	15	5	913
Cape Girardeau County	26 980	25 118	1 271	112	191	3	46	239	166	25 012
Apple Creek township	718	699	5	6	-	-	2	6	4	698
Oak Ridge town	82	79	1	1	-	-	-	1	-	79
Old Appleton town	28	27	-	-	-	-	1	-	1	27
Byrd township	6 056	5 915	54	16	18	1	5	47	31	5 892
Jackson city (part)	4 675	4 552	51	11	17	1	5	38	25	4 535
Cape Girardeau township	15 316	13 697	1 187	67	172	2	36	155	113	13 626
Cape Girardeau city (part)	14 288	12 702	1 168	63	167	2	34	152	108	12 635
Dutchtown village (part)	13	12	1	-	-	-	-	-	-	12
Jackson city (part)	18	17	-	1	-	-	-	-	-	17
Scott City city (part)	-	-	-	-	-	-	-	-	-	-
Hubble township	630	621	-	5	-	-	-	4	-	621
Allenville village	42	42	-	-	-	-	-	-	-	42
Dutchtown village (part)	23	22	-	1	-	-	-	-	-	22
Gordonville village	154	151	-	1	-	-	-	2	-	151
Whitewater town	48	48	-	-	-	-	-	-	-	48
Kinder township	369	364	-	2	-	-	-	3	1	364
Liberty township	166	165	-	1	-	-	-	-	-	165
Randol township	1 437	1 404	15	8	1	-	1	8	6	1 399
Cape Girardeau city (part)	92	88	3	1	-	-	-	-	-	88
Jackson city (part)	15	15	-	-	-	-	-	-	-	15
Shawnee township	1 271	1 245	9	6	-	-	1	10	6	1 242
Pocahontas town	45	45	-	-	-	-	-	-	-	45

Table 13. **Occupied Housing Units (Households) by Race and Hispanic or Latino Origin of Householder: 2000**—Con.

[For information on confidentiality protection, nonsampling error, and definitions, see text]

State County County Subdivision Place	Total occupied housing units	Race of householder: One race: White	Black or African American	American Indian and Alaska Native	Asian	Native Hawaiian and Other Pacific Islander	Some other race	Two or more races	Householder Hispanic or Latino (of any race)	Householder White alone, not Hispanic or Latino
Cape Girardeau County—Con.										
Welch township	538	532	-	1	-	-	-	5	1	532
Delta city	204	202	-	1	-	-	-	1	-	202
Whitewater township	479	476	1	-	-	-	1	1	4	473
Carroll County	4 169	4 058	70	5	5	-	5	26	21	4 042
Carrollton township	1 797	1 722	46	3	2	-	5	19	13	1 713
Carrollton city (part)	1 597	1 527	44	3	2	-	5	16	13	1 518
Cherry Valley township	17	17	-	-	-	-	-	-	-	17
Combs township	96	95	-	-	-	-	-	1	-	95
De Witt township	109	102	6	1	-	-	-	-	-	102
De Witt city	42	39	2	1	-	-	-	-	-	39
Egypt township	447	433	13	1	-	-	-	-	3	430
Norborne city	358	344	13	1	-	-	-	-	3	341
Eugene township	69	67	-	-	-	-	-	2	-	67
Fairfield township	79	79	-	-	-	-	-	-	-	79
Hill township	88	88	-	-	-	-	-	-	-	88
Hurricane township	283	283	-	-	-	-	-	-	2	281
Hale city	190	190	-	-	-	-	-	-	1	189
Leslie township	65	63	1	-	-	-	-	1	1	63
Moss Creek township	34	34	-	-	-	-	-	-	-	34
Prairie township	82	82	-	-	-	-	-	-	-	82
Ridge township	220	219	-	-	1	-	-	-	-	219
Bosworth city	153	153	-	-	-	-	-	-	-	153
Rockford township	45	45	-	-	-	-	-	-	-	45
Stokes Mound township	168	168	-	-	-	-	-	-	-	168
Tina village	72	72	-	-	-	-	-	-	-	72
Sugartree township	8	8	-	-	-	-	-	-	-	8
Trotter township	102	102	-	-	-	-	-	-	-	102
Van Horn township	198	198	-	-	-	-	-	-	1	197
Bogard city	98	98	-	-	-	-	-	-	1	97
Wakenda township	186	177	4	-	2	-	-	3	1	176
Carrollton city (part)	119	110	4	-	2	-	-	3	1	109
Washington township	76	76	-	-	-	-	-	-	-	76
Carter County	2 378	2 309	-	26	3	-	-	40	16	2 297
Carter township	953	925	-	11	-	-	-	17	10	918
Van Buren town	390	381	-	3	-	-	-	6	3	380
Jackson township	270	264	-	2	-	-	-	4	2	263
Ellsinore city (part)	-	-	-	-	-	-	-	-	-	-
Johnson township	908	893	-	6	-	-	-	9	2	891
Ellsinore city (part)	162	160	-	-	-	-	-	2	1	159
Grandin city	90	86	-	3	-	-	-	1	-	86
Kelly township	107	100	-	5	1	-	-	1	1	99
Pike township	140	127	-	2	2	-	-	9	1	126
Cass County	30 168	29 103	401	168	99	5	117	275	478	28 778
Austin township	650	638	1	7	-	-	-	4	2	636
Archie city	360	353	-	5	-	-	-	2	1	352
Big Creek township	1 223	1 196	11	4	2	-	2	8	9	1 189
Lake Winnebago city	350	348	-	1	-	-	1	-	5	344
Lee's Summit city (part)	395	379	9	1	2	-	1	3	2	378
Camp Branch township	805	786	5	4	-	-	1	9	7	780
East Lynne city	107	105	-	1	-	-	-	1	1	104
Garden City city (part)	237	234	-	-	-	-	1	2	4	231
Coldwater township	524	519	2	1	-	-	-	2	2	517
Drexel city (part)	392	390	1	-	-	-	-	1	2	388
Dayton township	337	324	4	3	-	-	2	4	7	320
Garden City city (part)	83	82	-	1	-	-	-	-	2	80
Dolan township	613	599	4	4	-	-	2	4	6	595
Freeman city	172	172	-	-	-	-	-	-	1	171
Lake Annette city	83	79	1	1	-	-	-	2	1	78
Everett township	174	169	3	-	-	-	-	2	1	168
Grand River township	4 059	3 943	22	26	15	-	12	41	35	3 925
Harrisonville city (part)	3 079	2 990	21	18	10	-	9	31	26	2 976
Index township	556	545	4	3	-	-	-	4	4	541
Garden City city (part)	275	269	2	1	-	-	-	3	3	266
Gunn City village	32	32	-	-	-	-	-	-	-	32
Mount Pleasant township	7 239	6 819	193	47	36	1	65	78	243	6 655
Belton city (part)	6 202	5 826	176	43	28	1	60	68	231	5 670
Kansas City city (part)	70	50	9	-	6	-	2	3	2	49
Peculiar township	923	902	4	7	2	-	3	5	6	900
Harrisonville city (part)	378	368	2	2	2	-	1	3	2	368
Pleasant Hill township	2 387	2 335	9	12	7	-	6	18	28	2 319
Baldwin Park village	41	40	-	1	-	-	-	-	-	40
Pleasant Hill city	2 070	2 028	6	9	6	-	5	16	26	2 012
Polk township	628	617	2	4	-	-	-	5	1	616
Strasburg city	51	50	-	1	-	-	-	-	-	50
Raymore township	6 701	6 447	112	27	33	3	18	61	107	6 366
Belton city (part)	1 743	1 672	29	4	11	2	7	18	39	1 643
Raymore city (part)	4 038	3 885	74	18	22	1	10	28	60	3 839
Sherman township	289	287	-	1	-	-	-	1	1	286
Creighton city	128	128	-	-	-	-	-	-	1	127
Union township	765	741	4	10	2	-	1	7	3	739
Cleveland city (part)	153	145	-	3	1	-	-	4	-	145
West Dolan township	316	311	2	3	-	-	-	-	2	309
Cleveland city (part)	59	58	-	1	-	-	-	-	1	57
West Line village	35	35	-	-	-	-	-	-	-	35
West Peculiar township	1 979	1 925	19	5	2	1	5	22	14	1 917
Peculiar city	953	933	3	2	1	1	2	11	7	928
Raymore city (part)	-	-	-	-	-	-	-	-	-	-

Table 13. **Occupied Housing Units (Households) by Race and Hispanic or Latino Origin of Householder: 2000**—Con.

[For information on confidentiality protection, nonsampling error, and definitions, see text]

State County County Subdivision Place	Total occupied housing units	Race of householder							Householder Hispanic or Latino (of any race)	Householder White alone, not Hispanic or Latino
		One race						Two or more races		
		White	Black or African American	American Indian and Alaska Native	Asian	Native Hawaiian and Other Pacific Islander	Some other race			
Cedar County	5 685	5 550	7	33	13	1	14	67	37	5 525
Benton township	419	411	-	2	-	-	-	6	1	410
Jerico Springs village	104	102	-	-	-	-	-	2	-	102
Box township	2 521	2 449	6	20	6	1	12	27	22	2 435
El Dorado Springs city	1 654	1 605	1	14	4	1	9	20	17	1 594
Cedar township	196	195	-	-	-	-	-	1	-	195
Jefferson township	278	274	-	1	-	-	-	3	2	274
Linn township	1 579	1 543	1	7	7	-	2	19	11	1 534
Stockton city	814	798	-	6	1	-	-	9	9	790
Umber View Heights village	25	25	-	-	-	-	-	-	-	25
Madison township	343	339	-	1	-	-	-	3	-	339
Washington township	349	339	-	2	-	-	-	8	1	338
Chariton County	3 469	3 304	137	5	3	-	2	18	10	3 298
Bee Branch township	141	141	-	-	-	-	-	-	-	141
Bowling Green township	69	58	11	-	-	-	-	-	-	58
Dalton town	12	5	7	-	-	-	-	-	-	5
Brunswick township	631	565	61	-	1	-	1	3	2	564
Brunswick city	426	365	59	-	-	-	1	1	1	365
Chariton township	130	127	3	-	-	-	-	-	-	127
Glasgow city (part)	11	11	-	-	-	-	-	-	-	11
Clark township	148	147	-	-	-	-	-	1	-	147
Marceline city (part)	-	-	-	-	-	-	-	-	-	-
Cockrell township	72	72	-	-	-	-	-	-	-	72
Cunningham township	118	115	1	1	-	-	-	1	-	115
Sumner town	66	63	1	1	-	-	-	1	-	63
Keytesville township	420	401	15	-	-	-	-	4	3	400
Keytesville city	253	237	13	-	-	-	-	3	1	237
Mendon township	145	143	-	-	-	-	-	2	-	143
Mendon city	92	90	-	-	-	-	-	2	-	90
Musselfork township	163	162	1	-	-	-	-	-	1	161
Salisbury township	1 064	1 012	42	2	1	-	1	6	4	1 009
Salisbury city	744	693	42	1	1	-	1	6	4	690
Salt Creek township	77	77	-	-	-	-	-	-	-	77
Triplett township	82	76	3	1	1	-	-	1	-	76
Triplett city	27	22	2	1	1	-	-	1	-	22
Wayland township	61	61	-	-	-	-	-	-	-	61
Yellow Creek township	148	147	-	1	-	-	-	-	-	147
Rothville village	39	39	-	-	-	-	-	-	-	39
Christian County	20 425	19 976	39	121	41	5	63	180	201	19 852
Bruner township	294	284	-	6	-	1	1	2	4	281
Cassidy township	1 617	1 565	1	10	9	-	18	14	30	1 555
Fremont Hills city	224	223	-	-	1	-	-	-	1	222
Ozark city (part)	728	697	1	6	6	-	6	12	13	693
Chadwick township	177	173	-	-	-	-	-	4	-	173
East Benton township	137	134	-	2	-	-	-	1	2	132
East Finley township	1 850	1 796	2	12	3	1	9	27	22	1 786
Ozark city (part)	1 272	1 226	1	11	3	-	9	22	19	1 218
East Polk township	678	664	-	8	-	-	2	4	4	663
Billings city (part)	352	347	-	3	-	-	-	2	1	347
Garden Grove township	692	674	3	5	1	-	3	6	13	664
Nixa city (part)	600	586	2	4	1	-	2	5	12	576
Garrison township	74	73	-	1	-	-	-	-	1	73
Lead Hill township	61	60	-	1	-	-	-	-	-	60
Lincoln township	1 055	1 031	2	4	1	-	2	15	11	1 023
Clever city	388	378	-	2	1	-	-	7	8	371
Linden township	544	535	-	-	4	-	-	5	-	535
McCracken township	619	611	-	3	-	-	1	4	6	607
Ozark city (part)	13	13	-	-	-	-	-	-	-	13
North Galloway township	1 074	1 053	-	7	-	-	4	10	11	1 046
Highlandville city	321	313	-	3	-	-	1	4	3	311
North Linn township	258	255	-	2	-	-	-	1	1	254
Northview township	1 479	1 449	7	2	2	1	4	14	13	1 439
Nixa city (part)	1 122	1 099	6	1	2	1	3	10	10	1 092
Springfield city (part)	2	2	-	-	-	-	-	-	-	2
Oldfield township	170	169	-	1	-	-	-	-	1	168
Riverside township	1 174	1 152	2	5	4	1	1	9	7	1 147
Ozark city (part)	736	718	-	4	4	1	1	8	6	714
Rosedale township	2 425	2 377	12	13	9	-	3	11	20	2 362
Nixa city (part)	1 733	1 700	12	11	4	-	1	5	13	1 688
Seneca township	39	39	-	-	-	-	-	-	-	39
South Galloway township	522	512	-	4	-	-	2	4	8	506
Spokane CDP	38	38	-	-	-	-	-	-	-	38
South Linn township	74	71	-	-	-	-	-	3	-	71
Sparta township	769	753	1	6	-	-	2	7	4	751
Sparta city	463	449	1	4	-	-	2	7	2	449
Union Chapel township	2 638	2 590	4	14	5	1	9	15	31	2 569
Nixa city (part)	1 199	1 178	2	4	4	-	4	7	11	1 171
West Benton township	153	149	1	3	-	-	-	-	3	146
West Finley township	1 460	1 423	3	10	2	-	2	20	9	1 418
Ozark city (part)	886	864	3	5	-	-	1	13	4	861
West Polk township	392	384	1	2	1	-	-	4	-	384
Billings city (part)	102	100	-	1	-	-	-	1	-	100
Clark County	2 966	2 949	-	4	-	-	3	10	10	2 942
Clay township	162	162	-	-	-	-	-	-	1	161
Des Moines township	377	375	-	2	-	-	-	-	1	374
Wayland city	196	196	-	-	-	-	-	-	1	195
Folker township	88	88	-	-	-	-	-	-	-	88
Grant township	61	60	-	-	-	-	1	-	1	60
Jackson township	178	177	-	-	-	-	-	1	-	177
Jefferson township	71	71	-	-	-	-	-	-	1	70
Lincoln township	1 120	1 110	-	2	-	-	2	6	6	1 106

Table 13. **Occupied Housing Units (Households) by Race and Hispanic or Latino Origin of Householder: 2000**—Con.

[For information on confidentiality protection, nonsampling error, and definitions, see text]

State County County Subdivision Place	Total occupied housing units	Race of householder: One race: White	Black or African American	American Indian and Alaska Native	Asian	Native Hawaiian and Other Pacific Islander	Some other race	Two or more races	Householder Hispanic or Latino (of any race)	Householder White alone, not Hispanic or Latino
Clark County—Con.										
Lincoln township—Con.										
Kahoka city	921	913	-	2	-	-	1	5	5	909
Madison township	227	226	-	-	-	-	-	1	-	226
Sweet Home township	140	140	-	-	-	-	-	-	-	140
Revere town	44	44	-	-	-	-	-	-	-	44
Union township	115	115	-	-	-	-	-	-	-	115
Vernon township	79	79	-	-	-	-	-	-	-	79
Alexandria city	70	70	-	-	-	-	-	-	-	70
Washington township	87	86	-	-	-	-	-	1	-	86
Wyaconda city (part)	10	9	-	-	-	-	-	1	-	9
Wyaconda township	261	260	-	-	-	-	-	1	-	260
Luray village	39	39	-	-	-	-	-	-	-	39
Wyaconda city (part)	128	128	-	-	-	-	-	-	-	128
Clay County	72 558	68 127	1 760	342	744	48	644	893	1 873	67 042
Chouteau township	15 642	14 681	400	66	166	6	151	172	469	14 393
Birmingham village	82	80	1	-	-	-	-	1	-	80
Claycomo village (part)	595	564	11	2	4	-	3	11	12	555
Independence city (part)	-	-	-	-	-	-	-	-	-	-
Kansas City city (part)	14 807	13 884	388	63	162	6	147	157	453	13 608
Pleasant Valley city (part)	138	134	-	1	-	-	1	2	4	131
Randolph village	20	19	-	-	-	-	-	1	-	19
Sugar Creek city (part)	-	-	-	-	-	-	-	-	-	-
Fishing River township	4 117	3 956	74	20	4	-	13	50	40	3 935
Excelsior Springs city (part)	3 282	3 138	72	17	3	-	10	42	31	3 122
Missouri City city	110	106	1	-	-	-	-	3	-	106
Mosby city	79	74	-	1	1	-	1	2	1	74
Prathersville village	47	46	-	-	-	-	-	1	-	46
Gallatin township	29 910	27 478	940	164	485	31	336	476	1 000	26 905
Avondale city	219	210	-	2	2	-	1	4	1	210
Gladstone city	11 484	10 843	233	61	106	10	94	137	292	10 664
Kansas City city (part)	15 281	13 829	612	88	302	17	179	254	561	13 510
North Kansas City city	2 546	2 229	93	9	73	4	59	79	139	2 159
Oaks village	56	52	1	-	-	-	2	1	2	51
Oakview village	167	161	1	3	1	-	-	1	1	160
Oakwood village	75	72	-	1	1	-	1	-	2	71
Oakwood Park village	82	82	-	-	-	-	-	-	2	80
Kearney township	3 539	3 475	6	13	6	2	12	25	31	3 455
Holt city (part)	113	109	-	1	-	-	2	1	1	109
Kearney city	1 910	1 874	4	6	2	2	7	15	17	1 864
Liberty township	13 667	13 019	301	54	60	7	100	126	252	12 882
Claycomo village (part)	1	1	-	-	-	-	-	-	-	1
Glenaire city	219	215	-	-	1	-	1	2	1	215
Kansas City city (part)	1 841	1 729	58	4	17	-	20	13	50	1 702
Liberty city	9 511	9 046	221	39	32	7	72	94	172	8 957
Pleasant Valley city (part)	1 190	1 137	19	10	6	-	7	11	25	1 120
Platte township	4 046	3 921	26	17	17	2	29	34	65	3 886
Kansas City city (part)	1 334	1 269	23	7	4	-	18	13	36	1 255
Smithville city	2 067	2 015	2	10	11	1	10	18	27	1 996
Washington township	1 637	1 597	13	8	6	-	3	10	16	1 586
Excelsior Estates village (part)	1	1	-	-	-	-	-	-	-	1
Excelsior Springs city (part)	722	700	6	4	5	-	2	5	7	696
Lawson city (part)	49	48	-	1	-	-	-	-	-	48
Clinton County	7 152	6 938	105	25	9	-	11	64	50	6 905
Atchison township	708	703	1	2	-	-	-	2	3	700
Gower city (part)	526	523	1	1	-	-	-	1	2	521
Clinton township	267	262	1	1	-	-	1	2	5	259
Concord township	1 153	1 067	68	1	2	-	2	13	9	1 063
Plattsburg city	918	840	64	1	2	-	2	9	6	837
Hardin township	434	423	1	1	2	-	3	4	4	423
Trimble city	188	185	-	-	1	-	-	2	-	185
Jackson township	1 013	993	4	5	-	-	-	11	6	988
Holt city (part)	39	38	1	-	-	-	-	-	-	38
Lafayette township	267	265	-	-	-	-	-	2	-	265
Lathrop township	1 130	1 102	12	7	-	-	3	6	8	1 096
Lathrop city	766	747	9	3	-	-	2	5	7	742
Turney village (part)	57	55	-	1	-	-	1	-	-	55
Platte township	144	138	4	-	-	-	-	2	2	136
Osborn city (part)	25	25	-	-	-	-	-	-	1	24
Shoal township	2 036	1 985	14	8	5	-	2	22	13	1 975
Cameron city (part)	1 701	1 657	14	6	5	-	1	18	11	1 649
Turney village (part)	5	5	-	-	-	-	-	-	-	5
Cole County	27 040	24 630	1 767	96	218	8	97	224	250	24 490
Clark township	1 347	1 330	2	3	2	-	2	8	10	1 322
Jefferson township	21 028	18 687	1 758	79	211	8	88	197	220	18 568
Jefferson City city (part)	15 784	13 795	1 506	68	176	6	69	164	167	13 709
Liberty township	1 187	1 176	-	3	1	-	1	6	5	1 172
Taos city	312	310	-	1	-	-	-	1	1	309
Marion township	1 370	1 354	2	4	-	-	4	6	7	1 351
Centertown town	117	116	-	1	-	-	-	-	-	116
St. Martins city	391	383	2	2	-	-	2	2	3	382
Moreau township	987	974	1	3	1	-	2	6	4	972
Lohman city	60	60	-	-	-	-	-	-	-	60
Russellville city	305	298	-	2	-	-	1	4	2	297
Osage township	1 121	1 109	4	4	3	-	-	1	4	1 105
Jefferson City city (part)	-	-	-	-	-	-	-	-	-	-
St. Thomas town	102	101	1	-	-	-	-	-	1	100
Wardsville village	343	342	-	-	-	-	-	1	3	339

Table 13. **Occupied Housing Units (Households) by Race and Hispanic or Latino Origin of Householder: 2000**—Con.

[For information on confidentiality protection, nonsampling error, and definitions, see text]

State County County Subdivision Place	Total occupied housing units	Race of householder								
		One race						Two or more races	Householder Hispanic or Latino (of any race)	Householder White alone, not Hispanic or Latino
		White	Black or African American	American Indian and Alaska Native	Asian	Native Hawaiian and Other Pacific Islander	Some other race			
Cooper County	5 932	5 581	284	18	5	-	5	39	26	5 564
Blackwater township	171	167	4	-	-	-	-	-	4	163
Blackwater city	85	83	2	-	-	-	-	-	-	83
Boonville township	3 302	3 010	252	11	5	-	3	21	13	3 002
Boonville city	2 667	2 390	240	11	4	-	3	19	13	2 382
Clark Fork township	218	213	2	1	-	-	-	2	-	213
Clear Creek township	165	164	1	-	-	-	-	-	-	164
Kelly township	288	269	16	2	-	-	-	1	1	268
Bunceton city	152	137	13	1	-	-	-	1	1	136
Lamine township	114	114	-	-	-	-	-	-	-	114
Lebanon township	126	124	2	-	-	-	-	-	-	124
North Moniteau township	73	73	-	-	-	-	-	-	-	73
Otterville township	342	338	-	-	-	-	1	3	2	337
Otterville city	200	197	-	-	-	-	1	2	2	196
Palestine township	145	143	1	-	-	-	-	1	1	143
Pilot Grove township	430	419	5	3	-	-	-	3	2	417
Pilot Grove city	287	281	2	3	-	-	-	1	2	279
Prairie Home township	224	218	-	1	-	-	-	5	2	217
Prairie Home city	104	101	-	1	-	-	-	2	1	100
Saline township	258	254	1	-	-	-	1	2	1	254
Wooldridge village	18	17	-	-	-	-	-	1	-	17
South Moniteau township	76	75	-	-	-	-	-	1	-	75
Crawford County	8 858	8 728	7	45	8	3	8	59	47	8 690
Benton township	2 312	2 262	4	15	3	-	3	25	15	2 250
Cuba city	1 295	1 267	4	7	3	-	2	12	10	1 259
Leasburg village (part)	17	15	-	-	-	-	1	1	1	15
Boone township	2 058	2 041	-	5	2	-	1	9	12	2 031
Bourbon city	548	545	-	1	-	-	-	2	2	544
St. Cloud village	24	23	-	-	-	-	1	-	2	22
Sullivan city (part)	539	534	-	2	1	-	-	2	4	530
Courtois township	511	504	-	1	-	-	-	6	1	503
Knobview township	580	571	-	4	1	-	2	2	5	568
Liberty township	619	610	1	2	-	1	1	4	3	608
Leasburg village (part)	127	125	-	-	-	-	1	1	1	125
Meramec township	1 334	1 315	1	9	-	2	1	6	5	1 311
Steelville city	616	611	-	2	-	2	-	1	-	611
Oak Hill township	595	590	-	1	1	-	-	3	4	586
Osage township	467	460	-	4	1	-	-	2	2	458
Union township	382	375	1	4	-	-	-	2	-	375
Dade County	3 202	3 123	9	25	1	3	3	38	16	3 110
Cedar township	128	123	-	2	-	-	1	2	4	120
Center township	901	870	6	8	-	2	1	14	6	865
Greenfield city	623	599	4	7	-	1	1	11	5	595
Ernest township	46	46	-	-	-	-	-	-	-	46
Grant township	82	82	-	-	-	-	-	-	-	82
Lockwood township	523	515	-	4	-	-	-	4	2	513
Lockwood city	409	403	-	4	-	-	-	2	2	401
Marion township	80	80	-	-	-	-	-	-	-	80
North township	129	126	-	1	-	-	1	1	-	126
Arcola village	23	23	-	-	-	-	-	-	-	23
North Morgan township	90	89	-	1	-	-	-	-	-	89
Pilgrim township	53	53	-	-	-	-	-	-	-	53
Polk township	217	212	-	1	-	-	-	4	1	211
Rock Prairie township	357	348	-	3	-	-	-	6	1	347
Everton city	134	130	-	2	-	-	-	2	-	130
Sac township	182	177	3	1	-	-	-	1	-	177
Smith township	63	62	-	-	1	-	-	-	-	62
South township	79	74	-	2	-	1	-	2	-	74
South Morgan township	163	157	-	2	-	-	-	4	2	156
Dadeville village	93	88	-	2	-	-	-	3	2	87
Washington township	109	109	-	-	-	-	-	-	-	109
South Greenfield village	54	54	-	-	-	-	-	-	-	54
Dallas County	6 030	5 909	4	46	-	1	10	60	38	5 883
Grant township	479	467	2	2	-	1	2	5	2	467
Louisburg village	56	56	-	-	-	-	-	-	-	56
Jackson township	747	735	-	9	-	-	-	3	2	733
Jasper township	394	385	-	2	-	-	2	5	3	384
Lincoln township	374	365	1	2	-	-	-	6	3	362
Urbana city	173	168	-	1	-	-	-	4	1	167
Miller township	179	178	-	-	-	-	-	1	1	177
North Benton township	1 667	1 632	1	13	-	-	5	16	17	1 620
Buffalo city (part)	957	934	1	5	-	-	3	14	10	927
Sheridan township	421	411	-	1	-	-	-	9	2	409
Sherman township	198	192	-	5	-	-	1	-	2	191
South Benton township	807	792	-	6	-	-	-	9	2	791
Buffalo city (part)	256	250	-	3	-	-	-	3	-	250
Washington township	326	320	-	4	-	-	-	2	2	319
Wilson township	438	432	-	2	-	-	-	4	2	430
Daviess County	3 178	3 151	2	8	2	2	3	10	14	3 142
Benton township	196	194	-	1	-	-	1	-	2	193
Pattonsburg city (part)	73	73	-	-	-	-	-	-	1	72
Colfax township	224	222	-	1	-	-	-	1	2	220
Winston village	97	96	-	1	-	-	-	-	2	94
Grand River township	145	143	-	-	-	-	-	2	-	143
Jameson town	56	55	-	-	-	-	-	1	-	55
Harrison township	29	29	-	-	-	-	-	-	-	29
Jackson township	201	200	-	-	-	-	-	1	-	200
Lock Springs village	25	25	-	-	-	-	-	-	-	25
Jamesport township	378	375	1	-	-	2	-	-	1	374
Jamesport city	211	211	-	-	-	-	-	-	1	210

Table 13. **Occupied Housing Units (Households) by Race and Hispanic or Latino Origin of Householder: 2000**—Con.

[For information on confidentiality protection, nonsampling error, and definitions, see text]

State County County Subdivision Place	Total occupied housing units	Race of householder							Householder Hispanic or Latino (of any race)	Householder White alone, not Hispanic or Latino
		One race						Two or more races		
		White	Black or African American	American Indian and Alaska Native	Asian	Native Hawaiian and Other Pacific Islander	Some other race			
Daviess County—Con.										
Jefferson township	161	157	-	1	-	-	1	2	2	156
Altamont village (part)	1	1	-	-	-	-	-	-	-	1
Liberty township	403	398	1	3	-	-	-	1	2	398
Altamont village (part)	82	81	-	1	-	-	-	-	-	81
Lincoln township	40	40	-	-	-	-	-	-	-	40
Gilman City city (part)	-	-	-	-	-	-	-	-	-	-
Marion township	94	94	-	-	-	-	-	-	-	94
Monroe township	56	56	-	-	-	-	-	-	-	56
Salem township	184	183	-	-	1	-	-	-	1	182
Coffey city	56	56	-	-	-	-	-	-	1	55
Pattonsburg city (part)	47	47	-	-	-	-	-	-	-	47
Sheridan township	124	124	-	-	-	-	-	-	-	124
Union township	893	886	-	2	1	-	1	3	4	883
Gallatin city	771	766	-	2	-	-	-	3	3	763
Washington township	50	50	-	-	-	-	-	-	-	50
DeKalb County	3 528	3 473	14	16	3	-	4	18	13	3 464
Adams township	248	246	-	1	-	-	-	1	1	245
Weatherby town	52	51	-	-	-	-	-	1	-	51
Camden township	647	641	-	1	1	-	-	4	-	641
Amity town	31	30	-	-	-	-	-	1	-	30
Maysville city	457	454	-	-	1	-	-	2	-	454
Colfax township	290	288	-	2	-	-	-	-	1	287
Osborn city (part)	158	158	-	-	-	-	-	-	-	158
Dallas township	99	98	-	1	-	-	-	-	-	98
Grand River township	883	859	9	7	2	-	1	5	5	855
Cameron city (part)	562	546	8	3	2	-	-	3	2	544
Grant township	112	111	-	1	-	-	-	-	-	111
Polk township	321	316	1	2	-	-	1	1	1	316
Union Star town	183	181	-	2	-	-	-	-	-	181
Sherman township	204	202	-	-	-	-	-	2	-	202
Washington township	724	712	4	1	-	-	2	5	5	709
Clarksdale city	142	140	-	-	-	-	1	1	1	140
Stewartsville city	288	281	4	-	-	-	1	2	3	279
Dent County	5 982	5 829	18	36	8	1	4	86	27	5 810
Current township	177	174	-	2	-	-	-	1	-	174
Franklin township	325	314	-	2	1	1	-	7	1	313
Gladden township	149	143	-	4	-	-	-	2	-	143
Linn township	60	58	-	-	-	-	-	2	-	58
Meramec township	102	99	1	-	-	-	-	2	1	98
Norman township	277	267	2	1	-	-	-	7	3	266
Osage township	171	168	-	2	1	-	-	-	1	167
Short Bend township	194	191	-	1	-	-	-	2	1	190
Sinkin township	141	129	-	4	1	-	-	7	-	129
Bunker city (part)	71	66	-	1	1	-	-	3	-	66
Spring Creek East township	1 840	1 796	4	7	2	-	3	28	10	1 791
Salem city (part)	1 092	1 069	4	1	-	-	1	17	5	1 066
Spring Creek West township	1 698	1 661	9	8	3	-	1	16	7	1 655
Salem city (part)	1 023	995	8	6	3	-	-	11	4	991
Texas township	286	278	1	2	-	-	-	5	-	278
Watkins township	562	551	1	3	-	-	-	7	3	548
Douglas County	5 201	5 059	2	46	5	-	5	84	31	5 034
Benton township	1 830	1 779	1	14	4	-	4	28	13	1 770
Ava city	1 350	1 310	1	11	3	-	4	21	12	1 302
Boone township	211	209	-	1	-	-	-	1	2	207
Brown township	94	93	-	-	-	-	-	1	-	93
Brush Creek township	138	133	-	2	-	-	-	3	1	132
Bryan township	122	119	-	1	-	-	-	2	3	117
Buchanan township	105	103	-	-	-	-	-	2	1	102
Campbell township	162	160	-	1	-	-	1	-	2	159
Cass township	126	122	-	-	-	-	-	4	-	122
Champion township	107	102	-	-	-	-	-	5	1	101
Clay township	104	101	1	-	-	-	-	2	-	101
Clinton township	94	93	-	1	-	-	-	-	-	93
Findley township	218	216	-	1	-	-	-	1	3	213
Jackson township	95	93	-	-	-	-	-	2	-	93
Lincoln township	155	152	-	3	-	-	-	-	1	151
McKinley township	92	83	-	7	-	-	-	2	-	83
McMurtrey township	152	145	-	4	-	-	-	3	-	145
Miller township	235	228	-	3	-	-	-	4	1	227
Richland township	115	109	-	2	1	-	-	3	-	109
Spencer township	138	135	-	1	-	-	-	2	-	135
Spring Creek township	263	258	-	-	-	-	-	5	1	257
Walls township	228	221	-	2	-	-	-	5	-	221
Washington township	279	270	-	3	-	-	-	6	1	269
Wood township	138	135	-	-	-	-	-	3	1	134
Dunklin County	13 411	12 170	979	45	27	-	78	112	193	12 069
Buffalo township	628	618	1	3	-	-	1	5	5	615
Arbyrd city (part)	2	2	-	-	-	-	-	-	-	2
Cardwell city	345	337	1	2	-	-	-	5	3	335
Clay township	693	652	29	-	1	-	9	2	22	640
Hornersville city	296	292	1	-	1	-	1	1	6	287
Rives town	38	35	-	-	-	-	2	1	3	35
Cotton Hill township	2 535	2 066	421	15	4	-	5	24	18	2 060
Malden city	1 914	1 466	408	11	4	-	2	23	10	1 465
Freeborn township	744	711	23	3	-	-	4	3	11	704
Clarkton city	537	504	23	3	-	-	4	3	10	498
Holcomb township	612	594	2	2	-	-	9	5	15	588
Holcomb city	280	270	1	2	-	-	2	5	2	270
Independence township	5 277	4 673	497	14	21	-	18	54	55	4 640

Table 13. **Occupied Housing Units (Households) by Race and Hispanic or Latino Origin of Householder: 2000**—Con.

[For information on confidentiality protection, nonsampling error, and definitions, see text]

State County County Subdivision Place	Total occupied housing units	Race of householder							Householder Hispanic or Latino (of any race)	Householder White alone, not Hispanic or Latino
		One race						Two or more races		
		White	Black or African American	American Indian and Alaska Native	Asian	Native Hawaiian and Other Pacific Islander	Some other race			
Dunklin County—Con.										
Independence township—Con.										
Kennett city	4 540	3 969	488	12	19	-	6	46	38	3 941
Salem township	1 211	1 164	4	5	1	-	30	7	54	1 140
Arbyrd city (part)	228	226	1	-	-	-	-	1	1	225
Senath city	688	651	3	3	1	-	26	4	45	632
Union township	1 711	1 692	2	3	-	-	2	12	13	1 682
Campbell city	853	845	-	1	-	-	1	6	8	839
Franklin County	34 945	34 233	323	84	54	3	45	203	194	34 096
Boeuf township	776	771	2	2	-	-	-	1	-	771
Berger city	85	85	-	-	-	-	-	-	-	85
Boles township	6 361	6 153	112	24	9	1	15	47	37	6 132
Gray Summit CDP	953	939	3	4	1	1	2	3	2	937
Pacific city (part)	2 164	2 067	55	9	6	-	9	18	18	2 058
Villa Ridge CDP (part)	832	808	15	4	1	-	1	3	5	804
Boone township	1 991	1 973	-	4	5	-	1	8	5	1 969
Gerald city	474	466	-	1	2	-	1	4	3	464
Leslie village	35	35	-	-	-	-	-	-	-	35
Calvey township	1 872	1 795	55	7	1	-	1	13	10	1 787
Central township	4 936	4 832	43	16	2	-	4	39	25	4 811
Parkway village	111	109	-	-	-	-	-	2	-	109
St. Clair city	1 765	1 719	13	11	2	-	1	19	12	1 709
Lyon township	1 416	1 407	1	2	1	-	1	4	6	1 402
Meramec township	3 255	3 214	2	7	14	-	5	13	26	3 194
Miramiguoa Park village	47	46	-	-	1	-	-	-	-	46
Oak Grove village	142	140	-	-	-	-	-	2	3	137
Sullivan city (part)	2 046	2 018	2	5	10	-	4	7	17	2 005
New Haven township	707	695	6	1	-	-	-	5	5	691
New Haven city	707	695	6	1	-	-	-	5	5	691
Prairie township	1 367	1 333	12	5	-	1	1	15	4	1 330
St. Johns township	1 698	1 680	1	3	4	1	1	8	7	1 676
Union township	5 308	5 218	39	8	5	-	11	27	41	5 192
Union city	2 940	2 868	33	6	4	-	5	24	23	2 854
Villa Ridge CDP (part)	37	37	-	-	-	-	-	-	-	37
Washington township	5 258	5 162	50	5	13	-	5	23	28	5 141
Washington city	5 258	5 162	50	5	13	-	5	23	28	5 141
Gasconade County	6 171	6 093	10	10	8	-	8	42	24	6 080
Boeuf township	388	385	-	-	-	-	1	2	2	384
Boulware township	307	303	-	1	-	-	-	3	2	302
Bourbois township	180	174	-	1	1	-	1	3	2	173
Brush Creek township	301	295	1	2	-	-	-	3	2	293
Canaan township	2 041	2 016	2	3	3	-	3	14	7	2 014
Owensville city (part)	1 058	1 045	1	2	1	-	1	8	5	1 043
Rosebud city	155	152	1	-	-	-	-	2	-	152
Clay township	643	636	1	1	-	-	-	5	1	635
Bland city (part)	247	242	-	-	-	-	-	5	-	242
Owensville city (part)	1	1	-	-	-	-	-	-	-	1
Richland township	399	391	1	1	2	-	-	4	1	390
Gasconade city	105	101	-	1	2	-	-	1	-	101
Morrison city	52	51	-	-	-	-	-	1	1	50
Roark township	1 650	1 634	5	1	1	-	3	6	7	1 630
Hermann city	1 149	1 135	4	1	1	-	3	5	6	1 132
Third Creek township	262	259	-	-	1	-	-	2	-	259
Gentry County	2 747	2 721	3	5	1	1	3	13	8	2 714
Athens township	1 020	1 012	1	2	-	-	1	4	1	1 011
Albany city	858	851	1	2	-	-	1	3	1	850
Bogle township	88	88	-	-	-	-	-	-	-	88
Gentry village	34	34	-	-	-	-	-	-	-	34
Cooper township	700	693	-	1	-	-	2	4	1	693
Darlington village	41	41	-	-	-	-	-	-	-	41
Stanberry city	508	503	-	1	-	-	2	2	1	503
Howard township	44	41	-	1	-	1	-	1	-	41
Huggins township	51	51	-	-	-	-	-	-	1	50
Jackson township	561	557	-	-	1	-	-	3	3	554
King City city	418	415	-	-	-	-	-	3	3	412
Miller township	206	202	2	1	-	-	-	1	2	200
McFall city	57	56	-	-	-	-	-	1	1	55
Wilson township	77	77	-	-	-	-	-	-	-	77
Greene County	97 859	92 845	1 865	606	846	35	390	1 272	1 142	92 201
Boone No. 1 township	510	506	-	1	-	-	-	3	3	503
Ash Grove city (part)	330	328	-	1	-	-	-	1	2	326
Boone No. 2 township	361	351	2	4	-	-	1	3	-	351
Ash Grove city (part)	247	241	1	3	-	-	1	1	-	241
Brookline township	648	634	1	3	1	-	1	8	4	630
Brookline village (part)	114	114	-	-	-	-	-	-	-	114
Republic city (part)	5	5	-	-	-	-	-	-	-	5
Campbell No. 1 township	898	879	5	2	4	-	2	6	2	879
Campbell No. 2 township	3 758	3 601	47	19	31	1	15	44	40	3 575
Battlefield city (part)	1	1	-	-	-	-	-	-	-	1
Brookline village (part)	13	13	-	-	-	-	-	-	-	13
Cass township	402	398	-	1	-	-	-	3	1	398
Center No. 1 township	880	872	2	3	-	-	-	3	2	870
Brookline village (part)	12	12	-	-	-	-	-	-	-	12
Center No. 2 township	118	115	-	1	-	-	-	2	1	114
Center No. 3 township	535	526	-	4	-	-	-	5	2	524
Clay township	3 376	3 297	9	10	40	-	5	15	16	3 286
Springfield city (part)	3	3	-	-	-	-	-	-	-	3
East Republic township	2 561	2 509	7	13	5	-	4	23	18	2 496
Republic city (part)	2 244	2 197	7	13	5	-	3	19	16	2 185
Franklin No. 1 township	555	549	-	-	2	-	-	4	2	547

Table 13. **Occupied Housing Units (Households) by Race and Hispanic or Latino Origin of Householder: 2000**—Con.

[For information on confidentiality protection, nonsampling error, and definitions, see text]

State County County Subdivision Place	Total occupied housing units	Race of householder: One race: White	Black or African American	American Indian and Alaska Native	Asian	Native Hawaiian and Other Pacific Islander	Some other race	Two or more races	Householder Hispanic or Latino (of any race)	Householder White alone, not Hispanic or Latino
Greene County—Con.										
Franklin No. 2 township	1 026	1 013	2	2	-	-	2	7	6	1 010
Jackson No. 1 township	948	933	-	4	1	-	1	9	2	932
Fair Grove city	405	399	-	1	1	-	-	4	1	398
Jackson No. 2 township	1 386	1 362	1	5	1	-	1	16	8	1 356
Strafford city	683	670	1	3	-	-	-	9	6	665
Murray township	1 581	1 555	1	8	-	-	2	15	8	1 550
Willard city (part)	1 151	1 130	1	7	-	-	1	12	5	1 126
North Campbell No. 1 township	1 125	1 096	11	5	5	1	1	6	3	1 094
Springfield city (part)	3	3	-	-	-	-	-	-	-	3
North Campbell No. 2 township	723	705	2	3	2	-	2	9	5	702
Springfield city (part)	-	-	-	-	-	-	-	-	-	-
North Campbell No. 3 township	469	451	4	4	-	-	2	8	5	448
Pond Creek township	516	508	-	2	-	-	-	6	1	507
Robberson No. 1 township	698	679	-	1	-	-	-	18	5	676
Robberson No. 2 township	895	886	1	1	-	-	-	7	1	885
Willard city (part)	3	3	-	-	-	-	-	-	-	3
Springfield township	64 683	60 526	1 692	458	668	31	330	978	930	60 021
Springfield city (part)	64 683	60 526	1 692	458	668	31	330	978	930	60 021
Taylor township	901	880	2	5	3	-	2	9	5	877
Walnut Grove township	537	528	-	9	-	-	-	-	-	528
Walnut Grove city	264	258	-	6	-	-	-	-	-	258
Washington township	895	882	2	3	1	-	-	7	2	881
Rogersville city (part)	12	11	-	-	-	-	-	1	-	11
West Republic township	1 094	1 072	-	9	4	2	1	6	9	1 065
Republic city (part)	899	879	-	8	4	2	-	6	7	873
Wilson township	5 780	5 532	74	26	78	-	18	52	61	5 496
Battlefield city (part)	856	836	3	3	6	-	1	7	5	833
Springfield city (part)	-	-	-	-	-	-	-	-	-	-
Grundy County	4 382	4 297	14	13	4	1	20	33	50	4 271
Franklin township	208	206	-	-	-	-	-	2	2	204
Spickard city	142	140	-	-	-	-	-	2	1	139
Harrison township	53	53	-	-	-	-	-	-	-	53
Jackson township	61	61	-	-	-	-	-	-	-	61
Jefferson township	131	128	-	2	-	-	-	1	-	128
Liberty township	200	193	4	1	-	-	-	2	1	193
Galt city	122	120	-	1	-	-	-	1	1	120
Lincoln township	183	181	-	-	-	-	-	2	1	180
Tindall town	29	29	-	-	-	-	-	-	-	29
Madison township	263	258	-	-	-	-	3	2	4	256
Marion township	105	105	-	-	-	-	-	-	1	104
Myers township	60	60	-	-	-	-	-	-	-	60
Taylor township	67	67	-	-	-	-	-	-	-	67
Brimson village	29	29	-	-	-	-	-	-	-	29
Trenton township	2 830	2 766	10	10	4	1	17	22	41	2 746
Trenton city	2 673	2 614	9	10	4	1	16	19	40	2 594
Washington township	33	33	-	-	-	-	-	-	-	33
Wilson township	188	186	-	-	-	-	-	2	-	186
Laredo city	113	112	-	-	-	-	-	1	-	112
Harrison County	3 658	3 620	4	9	3	1	1	20	19	3 606
Adams township	61	60	-	-	-	-	-	1	1	60
Bethany township	1 481	1 464	4	4	2	-	1	6	8	1 457
Bethany city	1 344	1 330	2	4	2	-	1	5	8	1 323
Butler township	48	48	-	-	-	-	-	-	-	48
Clay township	42	42	-	-	-	-	-	-	-	42
Colfax township	206	204	-	1	-	1	-	-	1	203
Blythedale village	100	99	-	-	-	1	-	-	1	98
Eagleville town (part)	7	7	-	-	-	-	-	-	-	7
Cypress township	55	55	-	-	-	-	-	-	1	54
Dallas township	64	64	-	-	-	-	-	-	-	64
Fox Creek township	39	39	-	-	-	-	-	-	-	39
Grant township	213	212	-	-	1	-	-	-	1	211
Ridgeway city (part)	154	153	-	-	1	-	-	-	1	152
Hamilton township	46	46	-	-	-	-	-	-	-	46
Jefferson township	88	86	-	2	-	-	-	-	-	86
Lincoln township	57	54	-	-	-	-	-	3	1	54
Madison township	230	227	-	-	-	-	-	3	-	227
Cainsville city	168	167	-	-	-	-	-	1	-	167
Marion township	201	199	-	1	-	-	-	1	3	198
Eagleville town (part)	50	49	-	1	-	-	-	-	1	49
Ridgeway city (part)	67	67	-	-	-	-	-	-	1	66
Sherman township	61	61	-	-	-	-	-	-	-	61
Sugar Creek township	221	218	-	-	-	-	-	3	1	217
Gilman City city (part)	158	158	-	-	-	-	-	-	1	157
Trail Creek township	105	103	-	1	-	-	-	1	-	103
Mount Moriah town	55	53	-	1	-	-	-	1	-	53
Union township	175	174	-	-	-	-	-	1	-	174
Eagleville town (part)	86	85	-	-	-	-	-	1	-	85
Washington township	44	43	-	-	-	-	-	1	-	43
White Oak township	221	221	-	-	-	-	-	-	2	219
New Hampton city	142	142	-	-	-	-	-	-	1	141
Henry County	9 133	8 874	86	60	13	1	14	85	56	8 839
Bear Creek township	75	75	-	-	-	-	-	-	-	75
Bethlehem township	243	239	-	-	-	-	-	4	2	238
Big Creek township	114	113	1	-	-	-	-	-	-	113
Bogard township	242	235	1	2	-	-	2	2	5	232
Blairstown city	56	53	-	2	-	-	1	-	1	53
Urich city (part)	1	1	-	-	-	-	-	-	-	1
Clinton township	3 748	3 607	63	31	7	-	6	34	26	3 590
Clinton city (part)	3 616	3 478	63	30	6	-	6	33	25	3 461
Davis township	92	90	-	-	-	-	-	2	-	90

Table 13. **Occupied Housing Units (Households) by Race and Hispanic or Latino Origin of Householder: 2000**—Con.

[For information on confidentiality protection, nonsampling error, and definitions, see text]

State County County Subdivision Place	Total occupied housing units	Race of householder							Householder Hispanic or Latino (of any race)	Householder White alone, not Hispanic or Latino
		One race						Two or more races		
		White	Black or African American	American Indian and Alaska Native	Asian	Native Hawaiian and Other Pacific Islander	Some other race			
Henry County—Con.										
Davis township—Con.										
La Due village	15	14	-	-	-	-	-	1	-	14
Deepwater township	287	283	-	-	1	-	-	3	-	283
Montrose city	199	196	-	-	1	-	-	2	-	196
Deer Creek township	128	125	-	3	-	-	-	-	-	125
Fairview township	366	362	2	1	-	-	-	1	3	360
Deepwater city	212	209	2	1	-	-	-	-	2	208
Fields Creek township	605	582	8	6	1	-	2	6	2	582
Clinton city (part)	362	345	4	5	1	-	2	5	2	345
Honey Creek township	78	78	-	-	-	-	-	-	-	78
Hartwell village	5	5	-	-	-	-	-	-	-	5
Leesville township	406	395	1	3	-	-	2	5	3	394
Tightwad village	28	27	-	1	-	-	-	-	-	27
Osage township	337	328	1	4	-	-	-	4	1	327
Brownington town	45	42	1	2	-	-	-	-	-	42
Shawnee township	158	157	-	-	-	-	-	1	2	155
Springfield township	105	103	-	-	-	-	-	2	1	102
Tebo township	327	320	1	2	-	1	-	3	-	320
Calhoun city	189	185	-	2	-	1	-	1	-	185
Walker township	83	80	1	1	-	-	-	1	-	80
White Oak township	317	311	1	-	-	-	1	4	8	305
Urich city (part)	218	215	1	-	-	-	-	2	6	210
Windsor township	1 422	1 391	6	7	4	-	1	13	3	1 390
Windsor city (part)	1 244	1 217	5	7	4	-	1	10	2	1 216
Hickory County	3 911	3 830	2	24	5	-	3	47	19	3 816
Center township	351	341	-	2	-	-	-	8	1	340
Cross Timbers township	209	209	-	-	-	-	-	-	-	209
Cross Timbers city	90	90	-	-	-	-	-	-	-	90
Green township	1 042	1 020	-	7	1	-	-	14	3	1 018
Hermitage township	465	455	-	6	1	-	-	3	2	453
Hermitage city	174	170	-	1	-	-	-	3	1	169
Jordan township	75	72	-	1	-	-	1	1	1	72
Montgomery township	112	107	-	1	-	-	-	4	-	107
Stark township	317	308	-	4	-	-	1	4	4	305
Preston town	50	50	-	-	-	-	-	-	-	50
Tyler township	540	533	-	-	3	-	-	4	3	530
Weaubleau township	392	382	2	1	-	-	1	6	3	381
Weaubleau city	220	216	-	-	-	-	1	3	2	216
Wheatland township	408	403	-	2	-	-	-	3	2	401
Wheatland city	192	191	-	1	-	-	-	-	1	190
Holt County	2 237	2 205	2	14	1	1	-	14	6	2 200
Benton township	682	671	-	8	1	-	-	2	3	668
Mound City city	547	540	-	4	1	-	-	2	2	538
Bigelow township	85	83	-	1	-	-	-	1	-	83
Bigelow village	16	16	-	-	-	-	-	-	-	16
Big Lake village (part)	28	27	-	1	-	-	-	-	-	27
Clay township	225	225	-	-	-	-	-	-	2	223
Maitland city	143	143	-	-	-	-	-	-	-	143
Forbes township	74	74	-	-	-	-	-	-	-	74
Forest township	168	161	1	1	-	-	-	5	-	161
Forest City city (part)	138	132	1	1	-	-	-	4	-	132
Hickory township	95	94	-	1	-	-	-	-	-	94
Lewis township	434	428	1	2	-	1	-	2	1	428
Forest City city (part)	1	1	-	-	-	-	-	-	-	1
Oregon city	348	343	-	2	-	1	-	2	-	343
Liberty township	88	87	-	-	-	-	-	1	-	87
Lincoln township	32	32	-	-	-	-	-	-	-	32
Corning town	10	10	-	-	-	-	-	-	-	10
Minton township	73	71	-	1	-	-	-	1	-	71
Big Lake village (part)	32	31	-	-	-	-	-	1	-	31
Fortescue town	18	18	-	-	-	-	-	-	-	18
Nodaway township	70	69	-	-	-	-	-	1	-	69
Union township	211	210	-	-	-	-	-	1	-	210
Craig city	131	130	-	-	-	-	-	1	-	130
Howard County	3 836	3 508	268	14	1	4	12	29	19	3 502
Bonne Femme township	193	187	-	1	-	-	2	3	2	186
Boonslick township	188	183	1	2	-	-	-	2	-	183
Burton township	68	68	-	-	-	-	-	-	-	68
Chariton township	663	608	47	1	-	-	1	6	3	606
Glasgow city (part)	484	432	46	1	-	-	1	4	2	431
Franklin township	755	736	7	2	-	2	4	4	4	735
Franklin city	47	47	-	-	-	-	-	-	-	47
New Franklin city	483	470	5	-	-	1	4	3	4	469
Moniteau township	324	315	4	2	-	1	1	1	1	315
Prairie township	293	274	15	1	-	-	1	2	2	273
Armstrong city	115	102	12	-	-	-	-	1	-	102
Richmond township	1 352	1 137	194	5	1	1	3	11	7	1 136
Fayette city	976	771	187	5	1	1	3	8	6	771
Howell County	14 762	14 318	30	144	33	4	24	209	124	14 236
Benton township	751	729	2	6	2	-	1	11	9	721
Chapel township	217	209	-	3	-	-	-	5	1	208
Dry Creek township	632	614	-	7	1	-	-	10	4	610
West Plains city (part)	31	30	-	-	-	-	-	1	-	30
Goldsberry township	1 581	1 532	1	16	2	1	4	25	13	1 523
Mountain View city	1 051	1 015	-	9	1	1	3	22	12	1 007
Howell township	7 303	7 093	23	66	21	2	14	84	69	7 049
Brandsville city	65	65	-	-	-	-	-	-	-	65
West Plains city (part)	4 487	4 338	22	43	20	2	12	50	52	4 309
Hutton Valley township	366	353	-	7	-	-	-	6	4	350

Table 13. **Occupied Housing Units (Households) by Race and Hispanic or Latino Origin of Householder: 2000**—Con.

[For information on confidentiality protection, nonsampling error, and definitions, see text]

State County County Subdivision Place	Total occupied housing units	Race of householder							Householder Hispanic or Latino (of any race)	Householder White alone, not Hispanic or Latino
		One race						Two or more races		
		White	Black or African American	American Indian and Alaska Native	Asian	Native Hawaiian and Other Pacific Islander	Some other race			
Howell County—Con.										
Myatt township	245	238	-	3	-	-	2	2	4	237
Siloam Springs township	202	189	-	6	-	1	-	6	-	189
Sisson township	495	484	-	1	2	-	2	6	2	483
South Fork township	377	367	1	2	1	-	-	6	2	365
Spring Creek township	684	655	-	5	-	-	-	24	3	653
Willow Springs township	1 909	1 855	3	22	4	-	1	24	13	1 848
Willow Springs city	913	891	3	5	3	-	-	11	6	887
Iron County	4 197	4 066	54	19	5	-	7	46	17	4 054
Arcadia township	2 199	2 115	38	7	4	-	6	29	11	2 108
Arcadia city	266	255	1	1	-	-	1	8	1	255
Ironton city	615	590	16	2	1	-	-	6	-	590
Pilot Knob city	283	261	14	1	2	-	4	1	4	260
Dent township	540	532	-	4	1	-	-	3	5	527
Viburnum city	302	300	-	2	-	-	-	-	3	297
Iron township	481	472	2	3	-	-	1	3	1	472
Kaolin township	128	125	-	1	-	-	-	2	-	125
Liberty township	186	165	13	3	-	-	-	5	-	165
Union township	663	657	1	1	-	-	-	4	-	657
Annapolis city	136	134	-	1	-	-	-	1	-	134
Des Arc village	74	73	-	-	-	-	-	1	-	73
Jackson County	266 294	195 705	57 497	1 253	2 709	316	4 493	4 321	10 082	190 991
Blue township	65 344	56 214	5 691	436	468	175	1 270	1 090	2 769	54 964
Independence city (part)	46 199	43 307	1 051	291	235	140	460	715	1 218	42 681
Kansas City city (part)	15 442	9 367	4 612	124	216	17	784	322	1 468	8 792
River Bend village	5	5	-	-	-	-	-	-	-	5
Sugar Creek city (part)	1 633	1 559	12	12	6	4	17	23	41	1 538
Brooking township	32 258	17 895	13 500	109	127	23	166	438	448	17 677
Kansas City city (part)	19 473	6 725	12 211	63	66	10	100	298	266	6 606
Raytown city (part)	12 785	11 170	1 289	46	61	13	66	140	182	11 071
Unity Village village (part)	-	-	-	-	-	-	-	-	-	-
Fort Osage township	2 226	2 172	3	11	2	2	10	26	19	2 166
Buckner city	1 019	986	1	7	-	2	6	17	10	984
Independence city (part)	175	171	-	-	1	-	1	2	1	171
Levasy city	40	39	-	1	-	-	-	-	-	39
Sibley village	128	127	-	-	-	-	1	-	3	125
Kaw township	81 914	49 115	26 686	382	1 470	57	2 503	1 701	5 287	46 756
Grandview city (part)	-	-	-	-	-	-	-	-	-	-
Kansas City city (part)	81 914	49 115	26 686	382	1 470	57	2 503	1 701	5 287	46 756
Prairie township	28 779	27 182	906	91	199	12	118	271	412	26 923
Blue Springs city (part)	468	446	11	3	-	-	2	6	12	436
Greenwood city	1 352	1 284	33	6	6	1	10	12	21	1 274
Independence city (part)	10	10	-	-	-	-	-	-	-	10
Kansas City city (part)	11	10	1	-	-	-	-	-	-	10
Lee's Summit city (part)	26 022	24 538	850	80	188	11	106	249	369	24 308
Unity Village village (part)	81	77	2	-	1	-	-	1	3	74
Sni-A-Bar township	24 048	22 946	496	94	149	25	119	219	406	22 694
Blue Springs city (part)	16 818	15 895	462	74	125	18	90	154	319	15 696
Grain Valley city	1 921	1 865	9	8	9	2	8	20	39	1 838
Independence city (part)	1 006	980	11	2	2	-	5	6	11	975
Lake Tapawingo city	350	347	-	-	-	-	1	2	4	343
Oak Grove city (part)	1 938	1 890	4	5	6	2	11	20	16	1 885
Van Buren township	2 618	2 560	16	15	1	3	4	19	20	2 545
Lake Lotawana city	815	796	2	7	-	1	-	9	7	789
Lone Jack city	202	198	2	1	-	-	-	1	1	197
Washington township	29 107	17 621	10 199	115	293	19	303	557	721	17 266
Grandview city (part)	9 709	6 386	2 870	52	71	7	124	199	273	6 271
Kansas City city (part)	19 328	11 183	7 313	62	221	12	179	358	447	10 944
Raytown city (part)	70	52	16	1	1	-	-	-	1	51
Jasper County	41 412	38 946	580	531	183	16	425	731	905	38 528
Duval township	284	275	-	3	-	-	1	5	1	274
Neck City city (part)	13	11	-	-	-	-	-	2	-	11
Galena township	10 002	9 398	138	159	30	1	60	216	156	9 314
Airport Drive village (part)	173	166	-	3	1	-	-	3	1	166
Carl Junction city (part)	591	580	2	2	-	-	1	6	7	574
Joplin city (part)	7 385	6 881	128	129	22	1	54	170	134	6 811
Jackson township	1 817	1 731	14	12	7	-	13	40	23	1 722
Carthage city (part)	690	656	8	3	3	-	6	14	8	654
Fidelity town (part)	94	91	-	-	-	-	1	2	1	91
Jasper township	229	222	-	2	1	-	-	4	2	220
Asbury city	85	82	-	1	1	-	-	1	-	82
Joplin township	16 023	14 960	344	226	114	6	98	275	244	14 833
Airport Drive village (part)	75	72	-	1	-	-	1	1	1	72
Carterville city (part)	599	578	2	4	1	-	2	12	4	576
Duenweg city	425	402	5	10	1	-	1	6	5	399
Duquesne village	672	634	4	14	6	-	1	13	11	625
Joplin city (part)	9 653	8 876	316	140	84	5	67	165	158	8 796
Webb City city (part)	3 386	3 231	9	46	15	1	24	60	50	3 209
Lincoln township	99	98	-	-	-	-	-	1	-	98
McDonald township	263	254	-	2	1	-	2	4	4	253
Avilla town	53	52	-	-	-	-	-	1	-	52
Madison township	796	776	2	2	2	-	11	3	14	774
Carthage city (part)	3	3	-	-	-	-	-	-	-	3
Marion township	5 278	4 833	69	46	15	9	222	84	409	4 672
Brooklyn Heights town	49	49	-	-	-	-	-	-	-	49
Carthage city (part)	4 119	3 738	64	36	14	8	194	65	369	3 588
Carytown city (part)	51	48	-	1	-	-	-	2	1	48
Mineral township	2 128	2 052	5	25	7	-	7	32	24	2 035
Alba city	184	179	1	3	-	-	-	1	-	179
Carterville city (part)	103	101	1	-	-	-	-	1	1	100
Joplin city (part)	1	1	-	-	-	-	-	-	-	1

Table 13. **Occupied Housing Units (Households) by Race and Hispanic or Latino Origin of Householder: 2000**—Con.

[For information on confidentiality protection, nonsampling error, and definitions, see text]

State County County Subdivision Place	Total occupied housing units	Race of householder							Householder Hispanic or Latino (of any race)	Householder White alone, not Hispanic or Latino
		One race						Two or more races		
		White	Black or African American	American Indian and Alaska Native	Asian	Native Hawaiian and Other Pacific Islander	Some other race			
Jasper County—Con.										
Mineral township—Con.										
Neck City city (part)	36	35	-	1	-	-	-	-	1	34
Oronogo city	350	327	-	8	-	-	1	14	3	325
Purcell city	131	130	-	1	-	-	-	-	2	128
Webb City city (part)	422	407	2	-	7	-	2	4	5	404
Preston township	586	572	1	5	-	-	1	7	4	570
Carytown city (part)	34	34	-	-	-	-	-	-	-	34
Jasper city	409	396	1	4	-	-	1	7	4	394
Sarcoxie township	1 102	1 060	2	12	1	-	5	22	9	1 056
La Russell city	51	49	-	1	-	-	-	1	-	49
Reeds town	39	38	1	-	-	-	-	-	-	38
Sarcoxie city	559	539	1	5	-	-	1	13	4	536
Sheridan township	139	138	-	-	-	-	-	1	-	138
Twin Groves township	1 920	1 846	5	33	5	-	1	30	11	1 838
Carl Junction city (part)	1 280	1 230	4	22	5	-	-	19	9	1 223
Waco town	37	37	-	-	-	-	-	-	-	37
Union township	746	731	-	4	-	-	4	7	4	731
Carthage city (part)	1	1	-	-	-	-	-	-	-	1
Fidelity town (part)	3	3	-	-	-	-	-	-	-	3
Jefferson County	71 499	69 972	454	238	174	9	114	538	527	69 607
Arnold township	7 550	7 425	19	20	18	1	11	56	66	7 374
Arnold city	7 550	7 425	19	20	18	1	11	56	66	7 374
Big River township	2 260	2 227	5	8	3	-	-	17	11	2 218
Cedar Hill Lakes village (part)	11	11	-	-	-	-	-	-	-	11
Central township	4 250	4 185	3	18	7	-	5	32	33	4 159
De Soto city (part)	-	-	-	-	-	-	-	-	-	-
Hillsboro city	581	570	2	2	3	-	1	3	8	563
High Ridge township	6 015	5 916	7	21	9	1	10	51	46	5 884
Byrnes Mill city	850	832	2	5	-	-	3	8	11	827
Cedar Hill CDP (part)	5	5	-	-	-	-	-	-	-	5
High Ridge CDP	1 556	1 530	2	2	6	-	1	15	14	1 518
Parkdale village	70	70	-	-	-	-	-	-	-	70
Scotsdale town	66	63	1	-	1	-	-	1	-	63
Imperial township	6 387	6 281	14	19	18	2	12	41	51	6 251
Barnhart CDP	1 962	1 928	5	4	6	1	5	13	23	1 914
Joachim township	5 423	5 286	59	20	15	-	6	37	30	5 269
Festus city (part)	164	161	1	1	-	-	-	1	2	160
Herculaneum city (part)	962	931	29	-	-	-	-	2	5	926
Horine CDP	335	325	2	1	1	-	-	6	2	324
Pevely city	1 411	1 361	22	6	7	-	2	13	8	1 358
Meramec township	6 146	6 043	7	30	5	-	10	51	40	6 013
Cedar Hill CDP (part)	622	613	-	5	-	-	3	1	4	612
Cedar Hill Lakes village (part)	71	68	-	1	-	-	-	2	-	68
Plattin township	3 587	3 538	8	6	11	-	1	23	12	3 527
Crystal City city (part)	-	-	-	-	-	-	-	-	-	-
Festus city (part)	-	-	-	-	-	-	-	-	-	-
Olympian Village city	217	213	-	-	2	-	-	2	1	212
River View township	5 648	5 312	239	22	28	2	8	37	34	5 290
Crystal City city (part)	1 622	1 503	91	6	7	-	-	15	4	1 499
Festus city (part)	3 697	3 485	148	15	20	2	7	20	27	3 469
Herculaneum city (part)	66	66	-	-	-	-	-	-	2	64
Rock township	10 920	10 685	37	40	33	2	31	92	95	10 624
Murphy CDP	3 463	3 406	5	9	6	-	7	30	31	3 383
Valle township	5 521	5 402	48	17	5	-	5	44	38	5 376
De Soto city (part)	2 544	2 470	34	8	5	-	5	22	22	2 456
Windsor township	7 792	7 672	8	17	22	1	15	57	71	7 622
Imperial CDP	1 634	1 610	2	1	2	1	2	16	15	1 600
Kimmswick city	35	31	1	-	-	-	-	3	-	31
Johnson County	17 410	15 943	726	106	228	26	157	224	340	15 777
Centerview township	496	483	-	7	2	-	-	4	7	479
Centerview city	89	86	-	3	-	-	-	-	2	85
Chilhowee township	442	436	1	1	-	-	-	4	1	435
Chilhowee town	142	137	1	-	-	-	-	4	-	137
Columbus township	344	335	1	1	1	-	2	4	1	334
Grover township	181	177	1	-	1	-	1	1	2	176
Hazel Hill township	522	506	4	1	2	-	4	5	4	504
Jackson township	1 305	1 277	8	9	2	-	3	6	6	1 272
Jefferson township	218	213	1	-	-	1	1	2	3	211
Kingsville township	526	514	2	5	1	-	-	4	1	513
Kingsville city	106	102	-	2	1	-	-	1	-	102
Madison township	1 322	1 269	17	14	1	1	1	19	3	1 267
Holden city	990	944	17	12	1	1	1	14	3	942
Montserrat township	580	552	12	2	6	-	3	5	6	549
Post Oak township	752	733	2	7	1	-	3	6	3	731
Leeton city	239	236	-	1	-	-	1	1	1	235
Rose Hill township	343	332	2	2	-	-	1	6	4	329
La Tour village	23	22	1	-	-	-	-	-	-	22
Simpson township	207	201	6	-	-	-	-	-	-	201
Warrensburg township	7 585	6 751	434	46	183	11	42	118	135	6 670
Warrensburg city	5 951	5 204	387	39	175	11	37	98	114	5 138
Washington township	2 587	2 164	235	11	28	13	96	40	164	2 106
Knob Noster city	959	751	113	2	16	5	61	11	92	726
Whiteman AFB CDP	931	788	89	2	9	6	21	16	44	764
Knox County	1 791	1 771	-	-	-	-	1	19	8	1 764
Bee Ridge township	44	44	-	-	-	-	-	-	-	44
Benton township	61	60	-	-	-	-	-	1	-	60
Bourbon township	61	61	-	-	-	-	-	-	1	60
Center township	571	560	-	-	-	-	-	11	1	559
Edina city	571	560	-	-	-	-	-	11	1	559
Colony township	58	58	-	-	-	-	-	-	-	58

Table 13. **Occupied Housing Units (Households) by Race and Hispanic or Latino Origin of Householder: 2000**—Con.

[For information on confidentiality protection, nonsampling error, and definitions, see text]

State County County Subdivision Place	Total occupied housing units	Race of householder							Householder Hispanic or Latino (of any race)	Householder White alone, not Hispanic or Latino
		One race						Two or more races		
		White	Black or African American	American Indian and Alaska Native	Asian	Native Hawaiian and Other Pacific Islander	Some other race			
Knox County—Con.										
Fabius township	98	98	-	-	-	-	-	-	-	98
Newark village	45	45	-	-	-	-	-	-	-	45
Greensburg township	160	160	-	-	-	-	-	-	1	159
Baring city	65	65	-	-	-	-	-	-	1	64
Jeddo township	30	30	-	-	-	-	-	-	-	30
Liberty township	94	93	-	-	-	-	-	1	-	93
Lyon township	223	220	-	-	-	-	-	3	1	219
Hurdland city	90	87	-	-	-	-	-	3	-	87
Myrtle township	190	187	-	-	-	-	-	3	3	184
Knox City city	115	114	-	-	-	-	-	1	3	111
Salt River township	117	117	-	-	-	-	-	-	-	117
Novelty village	57	57	-	-	-	-	-	-	-	57
Shelton township	84	83	-	-	-	-	1	-	1	83
Laclede County	12 760	12 459	45	57	20	5	31	143	117	12 380
Auglaize township	788	772	-	4	-	-	1	11	5	768
Eldridge township	327	323	-	2	-	-	-	2	2	322
Franklin township	276	276	-	-	-	-	-	-	-	276
Twin Bridges village (part)	-	-	-	-	-	-	-	-	-	-
Gasconade township	347	337	2	1	-	-	1	6	2	336
Lebanon township	6 713	6 528	39	29	18	3	19	77	81	6 472
Lebanon city	5 132	4 977	37	21	16	2	17	62	63	4 936
May/Smith township	419	409	-	2	-	-	-	8	3	406
Richland city (part)	41	40	-	-	-	-	-	1	-	40
Stoutland village (part)	16	16	-	-	-	-	-	-	-	16
Osage township	594	585	-	1	1	1	1	5	4	582
Phillipsburg township	619	601	1	5	-	1	4	7	6	600
Phillipsburg village	73	64	-	3	-	1	1	4	2	64
Twin Bridges village (part)	-	-	-	-	-	-	-	-	-	-
Spring Hollow township	1 482	1 452	3	4	1	-	3	19	7	1 448
Union township	639	626	-	7	-	-	2	4	5	622
Conway city	310	303	-	5	-	-	1	1	4	300
Washington township	556	550	-	2	-	-	-	4	2	548
Twin Bridges village (part)	13	13	-	-	-	-	-	-	-	13
Lafayette County	12 569	12 063	302	32	22	2	40	108	93	12 011
Clay township	2 068	2 019	16	3	-	-	5	25	19	2 005
Bates City city (part)	60	59	1	-	-	-	-	-	2	57
Napoleon city	86	84	1	-	-	-	-	1	-	84
Oak Grove city (part)	-	-	-	-	-	-	-	-	-	-
Odessa city (part)	515	500	8	-	-	-	1	6	5	496
Wellington city	343	339	-	1	-	-	1	2	5	335
Davis township	1 785	1 654	96	6	8	-	6	15	13	1 648
Higginsville city (part)	1 426	1 302	96	6	7	-	5	10	11	1 297
Dover township	891	854	16	2	2	-	9	8	12	850
Corder city	180	177	1	1	-	-	1	-	2	176
Dover town	48	45	1	-	1	-	1	-	1	45
Higginsville city (part)	352	332	10	-	1	-	4	5	6	330
Freedom township	1 320	1 303	6	1	3	-	-	7	3	1 300
Aullville village	33	30	1	1	-	-	-	1	-	30
Concordia city	929	920	4	-	2	-	-	3	3	917
Emma city (part)	36	36	-	-	-	-	-	-	-	36
Lexington township	2 373	2 212	121	6	6	-	12	16	29	2 197
Lexington city	1 815	1 665	117	4	6	-	10	13	28	1 650
Middleton township	630	626	1	-	-	-	1	2	2	625
Alma city	179	178	-	-	-	-	-	1	-	178
Blackburn city (part)	7	7	-	-	-	-	-	-	-	7
Waverly city	314	311	1	-	-	-	1	1	2	310
Sni-A-Bar township	2 461	2 387	27	11	3	1	6	26	12	2 379
Bates City city (part)	32	32	-	-	-	-	-	-	-	32
Lake Lafayette city	125	118	5	1	1	-	-	-	2	116
Oak Grove city (part)	6	5	-	1	-	-	-	-	1	4
Odessa city (part)	1 155	1 124	12	5	2	-	1	11	4	1 121
Washington township	1 041	1 008	19	3	-	1	1	9	3	1 007
Mayview city	100	85	14	1	-	-	-	-	1	85
Odessa city (part)	217	211	2	-	-	1	1	2	2	210
Lawrence County	13 568	13 167	16	103	18	1	129	134	278	13 044
Aurora township	3 548	3 454	4	25	4	-	22	39	48	3 434
Aurora city	2 818	2 734	4	23	4	-	20	33	44	2 716
Buck Prairie township	1 525	1 499	1	8	2	-	2	13	6	1 496
Marionville city	871	856	-	6	2	-	1	6	3	854
Freistatt township	212	202	1	1	-	-	2	6	2	202
Freistatt village	79	72	-	1	-	-	1	5	1	72
Green township	164	163	-	-	-	-	-	1	2	162
Hoberg township	201	198	-	-	-	-	-	3	4	195
Hoberg village	24	24	-	-	-	-	-	-	-	24
Lincoln township	665	651	1	8	-	-	-	5	1	650
Miller city	323	318	1	1	-	-	-	3	-	318
Mount Pleasant township	297	291	-	-	-	-	1	5	3	290
Mount Vernon township	2 488	2 436	3	20	6	-	8	15	21	2 425
Mount Vernon city	1 606	1 571	3	15	4	-	5	8	15	1 563
Ozark township	567	557	-	6	-	-	1	3	2	556
Halltown village	69	69	-	-	-	-	-	-	-	69
Pierce township	2 219	2 142	4	19	4	-	28	22	70	2 108
Monett city (part)	880	851	2	4	4	-	11	8	36	829
Pierce City city	574	556	1	8	-	-	3	6	6	554
Red Oak township	137	136	-	1	-	-	-	-	1	135
Spring River township	730	651	1	5	1	1	61	10	102	614
Verona town	238	208	1	1	-	-	25	3	42	192
Turnback township	457	444	-	3	1	-	1	8	7	440
Vineyard township	358	343	1	7	-	-	3	4	9	337
Stotts City city	98	88	1	3	-	-	2	4	7	83

Table 13. **Occupied Housing Units (Households) by Race and Hispanic or Latino Origin of Householder: 2000**—Con.

[For information on confidentiality protection, nonsampling error, and definitions, see text]

State County County Subdivision Place	Total occupied housing units	Race of householder							Householder Hispanic or Latino (of any race)	Householder White alone, not Hispanic or Latino
		One race						Two or more races		
		White	Black or African American	American Indian and Alaska Native	Asian	Native Hawaiian and Other Pacific Islander	Some other race			
Lewis County	3 956	3 823	97	8	4	2	4	18	12	3 816
Canton township	1 222	1 181	22	3	4	-	2	10	4	1 180
Canton city	884	848	19	3	4	-	-	10	1	848
Dickerson township	183	181	-	-	-	-	-	2	-	181
Monticello village	51	51	-	-	-	-	-	-	-	51
Highland township	639	634	1	2	-	1	-	1	-	634
Ewing city	197	195	-	1	-	1	-	-	-	195
La Belle township	686	664	18	-	-	1	1	2	3	662
La Belle city	282	265	13	-	-	1	1	2	2	264
Lewistown town	262	258	4	-	-	-	-	-	1	257
Lyon township	133	130	2	-	-	-	-	1	1	129
Reddish township	130	129	1	-	-	-	-	-	-	129
Salem township	120	120	-	-	-	-	-	-	-	120
Union township	843	784	53	3	-	-	1	2	4	781
La Grange city	435	388	42	3	-	-	1	1	3	386
Lincoln County	13 851	13 407	241	49	13	3	35	103	115	13 328
Bedford township	3 424	3 226	134	14	3	1	13	33	44	3 196
Cave town	4	4	-	-	-	-	-	-	-	4
Moscow Mills city (part)	108	102	3	-	-	-	-	3	3	99
Troy city (part)	2 498	2 374	72	9	2	1	12	28	36	2 351
Burr Oak township	1 038	1 013	9	2	1	-	1	12	5	1 009
Foley city	65	62	1	-	-	-	-	2	-	62
Clark township	1 974	1 916	38	4	3	-	4	9	13	1 907
Moscow Mills city (part)	501	478	15	2	1	-	1	4	3	476
Troy city (part)	23	22	1	-	-	-	-	-	-	22
Hawk Point township	685	672	4	-	2	-	-	7	1	672
Hawk Point city	186	179	-	-	2	-	-	5	-	179
Hurricane township	1 527	1 479	24	6	1	-	6	11	21	1 463
Elsberry city	779	747	18	3	-	-	4	7	12	738
Millwood township	259	255	2	-	-	-	1	1	1	255
Monroe township	2 777	2 726	13	11	1	2	7	17	19	2 713
Chain of Rocks village	34	34	-	-	-	-	-	-	-	34
Fountain N' Lakes village	48	47	-	1	-	-	-	-	-	47
Old Monroe city	106	103	-	-	-	-	1	2	2	102
Winfield city	293	290	1	1	-	-	-	1	1	289
Nineveh township	149	146	-	1	1	-	1	-	-	146
Prairie township	135	133	-	2	-	-	-	-	1	132
Truxton village	35	35	-	-	-	-	-	-	-	35
Snow Hill township	935	909	10	5	1	-	2	8	7	904
Union township	809	797	5	3	-	-	-	4	3	796
Silex village	80	79	-	-	-	-	-	1	-	79
Whiteside village	26	26	-	-	-	-	-	-	-	26
Waverly township	139	135	2	1	-	-	-	1	-	135
Linn County	5 697	5 597	37	20	8	-	5	30	28	5 576
Baker township	99	99	-	-	-	-	-	-	1	98
Benton township	248	247	-	-	-	-	-	1	2	245
Browning city (part)	96	95	-	-	-	-	-	1	1	94
Purdin city	96	96	-	-	-	-	-	-	1	95
Brookfield township	2 336	2 279	29	8	5	-	3	12	16	2 268
Brookfield city	2 058	2 006	28	7	4	-	3	10	15	1 995
Bucklin township	354	346	1	-	-	-	2	5	3	344
Bucklin city	241	235	-	-	-	-	2	4	3	233
Clay township	86	85	-	1	-	-	-	-	-	85
Enterprise township	43	43	-	-	-	-	-	-	1	42
Grantsville township	87	86	-	-	-	-	-	1	-	86
Jackson township	80	80	-	-	-	-	-	-	-	80
Jefferson township	331	325	2	1	1	-	-	2	1	325
Laclede city	182	177	2	1	1	-	-	1	1	177
Locust Creek township	256	252	2	1	-	-	-	1	-	252
Linneus city	153	151	2	-	-	-	-	-	-	151
Marceline township	1 237	1 219	1	8	2	-	-	7	3	1 216
Marceline city (part)	1 079	1 065	1	6	1	-	-	6	3	1 062
North Salem township	61	61	-	-	-	-	-	-	-	61
Parson Creek township	339	338	1	-	-	-	-	-	1	337
Meadville city	185	184	1	-	-	-	-	-	1	183
Yellow Creek township	140	137	1	1	-	-	-	1	-	137
Livingston County	5 736	5 598	64	18	14	-	10	32	24	5 580
Blue Mound township	179	177	-	1	-	-	-	1	-	177
Chillicothe township	3 880	3 764	56	14	14	-	7	25	19	3 751
Chillicothe city (part)	3 486	3 371	56	14	14	-	7	24	19	3 358
Cream Ridge township	212	209	-	1	-	-	1	1	-	209
Chula city	71	69	-	1	-	-	-	1	-	69
Fairview township	159	156	-	-	-	-	2	1	-	156
Grand River township	100	100	-	-	-	-	-	-	-	100
Green township	122	121	1	-	-	-	-	-	2	119
Utica village	101	100	1	-	-	-	-	-	2	98
Jackson township	187	185	-	-	-	-	-	2	-	185
Medicine township	49	49	-	-	-	-	-	-	-	49
Monroe township	168	167	-	1	-	-	-	-	-	167
Ludlow town	75	75	-	-	-	-	-	-	-	75
Mooresville township	129	128	-	-	-	-	-	1	-	128
Mooresville village	40	40	-	-	-	-	-	-	-	40
Rich Hill township	299	292	6	-	-	-	-	1	1	291
Chillicothe city (part)	122	117	4	-	-	-	-	1	1	116
Sampsel township	90	89	1	-	-	-	-	-	-	89
Wheeling township	162	161	-	1	-	-	-	-	2	159
Wheeling city	100	99	-	1	-	-	-	-	2	97
McDonald County	8 113	7 431	9	207	6	3	207	250	491	7 175
Anderson East township	682	627	1	17	-	-	14	23	22	619
Anderson city (part)	439	406	-	11	-	-	6	16	7	406

Table 13. **Occupied Housing Units (Households) by Race and Hispanic or Latino Origin of Householder: 2000**—Con.

[For information on confidentiality protection, nonsampling error, and definitions, see text]

State County County Subdivision Place	Total occupied housing units	Race of householder: One race: White	Black or African American	American Indian and Alaska Native	Asian	Native Hawaiian and Other Pacific Islander	Some other race	Two or more races	Householder Hispanic or Latino (of any race)	Householder White alone, not Hispanic or Latino
McDonald County—Con.										
Anderson West township	671	625	2	23	-	-	8	13	10	624
Anderson city (part)	273	253	1	12	-	-	4	3	5	252
Buffalo Hart township	129	109	-	6	-	-	-	14	-	109
Buffalo May township	200	194	-	3	-	-	-	3	1	193
Center township	269	260	-	3	-	-	1	5	2	259
Elk Horn township	429	414	-	4	-	-	1	10	1	414
Elk River East township	471	385	1	8	1	-	60	16	110	340
Noel city (part)	351	276	1	5	1	-	56	12	102	235
Elk River West township	700	595	2	15	-	-	60	28	195	469
Noel city (part)	215	171	1	4	-	-	32	7	48	157
Erie Goodman township	786	723	-	27	-	3	3	30	9	721
Goodman town	454	421	-	12	-	1	1	19	3	420
Erie McNatt township	144	137	-	3	-	-	-	4	-	137
McMillen Coy township	385	356	-	5	-	-	1	23	1	356
McMillen Tiff township	144	129	-	6	1	-	1	7	1	129
Mountain township	383	377	-	2	1	-	1	2	2	376
Pineville Lanagan township	321	288	1	12	-	-	7	13	24	271
Lanagan town	170	154	1	5	-	-	2	8	9	147
Pineville North township	630	598	-	19	-	-	3	10	6	595
Pineville town (part)	292	280	-	6	-	-	1	5	3	278
Pineville South township	373	360	-	4	1	-	2	6	7	357
Pineville town (part)	17	17	-	-	-	-	-	-	-	17
Prairie township	551	445	1	31	2	-	44	28	98	399
South West City town	311	239	-	23	2	-	36	11	76	206
Richwood township	240	228	-	7	-	-	-	5	2	226
White Rock township	605	581	1	12	-	-	1	10	-	581
Macon County	6 501	6 279	148	23	6	-	3	42	31	6 257
Bevier township	506	495	-	5	-	-	-	6	2	493
Bevier city	303	296	-	3	-	-	-	4	1	295
Callao township	207	201	-	1	-	-	-	5	1	201
Callao city	117	117	-	-	-	-	-	-	-	117
Chariton township	148	144	1	1	-	-	-	2	1	144
Drake township	27	27	-	-	-	-	-	-	-	27
Eagle township	165	164	-	-	1	-	-	-	-	164
Easley township	88	88	-	-	-	-	-	-	-	88
Elmer city (part)	8	8	-	-	-	-	-	-	-	8
South Gifford village	24	24	-	-	-	-	-	-	-	24
Hudson township	2 913	2 747	136	9	4	-	2	15	16	2 735
Macon city	2 434	2 280	125	8	4	-	2	15	16	2 268
Independence township	62	60	-	-	-	-	-	2	-	60
Jackson township	41	41	-	-	-	-	-	-	-	41
Johnston township	21	21	-	-	-	-	-	-	-	21
La Plata township	733	727	2	-	1	-	-	3	4	725
La Plata city	630	624	2	-	1	-	-	3	3	623
Liberty township	89	87	1	1	-	-	-	-	-	87
Lingo township	215	210	-	2	-	-	1	2	2	209
New Cambria city	96	92	-	2	-	-	-	2	1	91
Lyda township	257	256	-	1	-	-	-	-	-	256
Atlanta city	173	172	-	1	-	-	-	-	-	172
Middle Fork township	108	107	1	-	-	-	-	-	1	106
Morrow township	69	68	-	-	-	-	-	1	1	67
Narrows township	151	148	3	-	-	-	-	-	1	147
Richland township	116	116	-	-	-	-	-	-	-	116
Round Grove township	137	131	4	-	-	-	-	2	2	129
Russell township	78	77	-	-	-	-	-	1	-	77
Ten Mile township	115	114	-	-	-	-	-	1	-	114
Valley township	66	66	-	-	-	-	-	-	-	66
Walnut Creek township	101	100	-	-	-	-	-	1	-	100
Elmer city (part)	38	38	-	-	-	-	-	-	-	38
Ethel town (part)	15	15	-	-	-	-	-	-	-	15
White township	88	84	-	3	-	-	-	1	-	84
Ethel town (part)	31	30	-	1	-	-	-	-	-	30
Madison County	4 711	4 637	4	14	10	-	5	41	20	4 622
Big Creek township	87	86	-	-	-	-	1	-	1	86
Castor township	372	365	1	2	-	-	-	4	3	362
Central township	181	180	-	-	-	-	-	1	-	180
Liberty township	116	115	-	-	-	-	-	1	-	115
Marquand township	334	327	-	2	-	-	1	4	1	327
Marquand city	95	92	-	1	-	-	1	1	1	92
Mine La Motte township	306	301	-	-	1	-	-	4	-	301
Polk township	345	340	1	2	-	-	-	2	4	337
St. Francois township	99	99	-	-	-	-	-	-	-	99
St. Michael township	2 740	2 694	2	8	9	-	3	24	11	2 685
Cobalt village	79	79	-	-	-	-	-	-	-	79
Fredericktown city	1 625	1 592	2	6	9	-	3	13	8	1 586
Junction City village	158	155	-	-	-	-	-	3	-	155
Twelvemile township	131	130	-	-	-	-	-	1	-	130
Maries County	3 519	3 449	6	15	1	-	6	42	23	3 433
Boone township	256	251	4	-	-	-	-	1	1	250
Dry Creek township	249	245	-	2	-	-	-	2	1	244
Jackson township	826	810	-	5	1	-	-	10	1	809
Argyle town (part)	3	3	-	-	-	-	-	-	-	3
Vienna city	257	254	-	-	1	-	-	2	-	254
Jefferson township	1 111	1 087	1	5	-	-	2	16	8	1 081
Belle city (part)	536	522	-	3	-	-	2	9	7	516
Johnson township	527	514	1	3	-	-	3	6	6	512
Miller township	407	399	-	-	-	-	1	7	5	395
Spring Creek township	143	143	-	-	-	-	-	-	1	142

Table 13. **Occupied Housing Units (Households) by Race and Hispanic or Latino Origin of Householder: 2000**—Con.

[For information on confidentiality protection, nonsampling error, and definitions, see text]

State County County Subdivision Place	Total occupied housing units	Race of householder								
		One race						Two or more races	Householder Hispanic or Latino (of any race)	Householder White alone, not Hispanic or Latino
		White	Black or African American	American Indian and Alaska Native	Asian	Native Hawaiian and Other Pacific Islander	Some other race			
Marion County	11 066	10 423	470	28	21	3	13	108	79	10 373
Fabius township	469	466	-	1	-	1	-	1	2	465
Liberty township	1 654	1 608	34	2	1	-	1	8	12	1 598
Palmyra city	1 372	1 332	31	2	1	-	-	6	11	1 322
Mason township	5 504	5 046	348	17	10	2	8	73	51	5 015
Hannibal city (part)	5 207	4 757	343	17	9	2	8	71	50	4 727
Miller township	2 194	2 074	81	7	9	-	3	20	11	2 068
Hannibal city (part)	1 707	1 597	77	7	9	-	3	14	8	1 593
Round Grove township	301	294	2	1	1	-	-	3	1	293
South River township	120	119	-	-	-	-	-	1	-	119
Union township	296	294	1	-	-	-	-	1	-	294
Warren township	528	522	4	-	-	-	1	1	2	521
Monroe City city (part)	189	185	4	-	-	-	-	-	-	185
Mercer County	1 600	1 579	3	9	-	-	1	8	3	1 577
Harrison township	77	76	-	-	-	-	-	1	-	76
Lindley township	69	67	-	-	-	-	1	1	1	67
Madison township	75	71	-	2	-	-	-	2	-	71
Marion township	391	384	3	2	-	-	-	2	1	383
Mercer town	165	163	-	1	-	-	-	1	1	162
South Lineville town	15	15	-	-	-	-	-	-	-	15
Medicine township	60	60	-	-	-	-	-	-	-	60
Morgan township	664	659	-	3	-	-	-	2	1	658
Princeton city	499	495	-	3	-	-	-	1	1	494
Ravanna township	94	94	-	-	-	-	-	-	-	94
Somerset township	55	53	-	2	-	-	-	-	-	53
Washington township	115	115	-	-	-	-	-	-	-	115
Miller County	9 284	9 119	18	42	7	1	22	75	57	9 083
Equality township	453	445	-	2	1	-	-	5	1	444
Tuscumbia town	57	56	-	-	-	-	-	1	-	56
Franklin township	853	832	2	6	2	1	5	5	5	832
Bagnell town (part)	36	35	-	1	-	-	-	-	-	35
Eldon city (part)	10	9	-	-	1	-	-	-	-	9
Glaze township	2 506	2 436	6	18	3	-	7	36	24	2 419
Bagnell town (part)	-	-	-	-	-	-	-	-	-	-
Brumley town	41	35	-	4	-	-	-	2	-	35
Lake Ozark city (part)	589	567	1	9	2	-	2	8	9	562
Lakeside city	14	14	-	-	-	-	-	-	-	14
Osage Beach city (part)	143	138	-	-	-	-	-	5	3	135
Jim Henry township	445	441	-	-	-	-	1	3	1	441
St. Elizabeth village (part)	82	82	-	-	-	-	-	-	-	82
Osage township	314	313	-	-	-	-	-	1	1	312
St. Elizabeth village (part)	9	9	-	-	-	-	-	-	-	9
Richwoods township	1 196	1 182	2	5	-	-	2	5	3	1 180
Iberia city	268	261	1	1	-	-	2	3	3	259
Saline township	3 517	3 470	8	11	1	-	7	20	22	3 455
Eldon city (part)	2 184	2 154	3	7	1	-	5	14	15	2 145
Olean town	62	61	-	-	-	-	-	1	-	61
Mississippi County	5 383	4 365	951	11	3	-	5	48	29	4 350
James Bayou township	41	36	3	-	-	-	2	-	3	35
Long Prairie township	543	514	26	-	-	-	-	3	1	514
Bertrand city	316	307	6	-	-	-	-	3	1	307
Miner city (part)	-	-	-	-	-	-	-	-	-	-
Mississippi township	22	21	1	-	-	-	-	-	-	21
Ohio township	308	211	89	1	-	-	-	7	1	210
Wilson City village	70	2	68	-	-	-	-	-	-	2
Wyatt city	163	146	10	-	-	-	-	7	-	146
St. James township	2 309	2 240	40	8	1	-	-	20	10	2 232
Anniston town	118	115	3	-	-	-	-	-	1	114
East Prairie city	1 333	1 292	22	7	1	-	-	11	5	1 288
Tywappity township	2 089	1 301	764	1	2	-	3	18	14	1 296
Charleston city	1 834	1 081	734	1	2	-	2	14	13	1 076
Wolf Island township	71	42	28	1	-	-	-	-	-	42
Pinhook village	20	3	17	-	-	-	-	-	-	3
Moniteau County	5 259	5 112	24	13	7	-	50	53	100	5 063
Burris Fork township	240	237	1	-	-	-	-	2	-	237
Harrison township	224	221	-	-	-	-	-	3	2	219
Linn township	492	481	1	3	-	-	1	6	3	479
Jamestown town	175	171	-	2	-	-	-	2	2	169
Lupus town	18	18	-	-	-	-	-	-	-	18
Moreau township	292	290	-	1	-	-	1	-	4	287
Clarksburg city	129	129	-	-	-	-	-	-	3	126
Pilot Grove township	334	324	3	-	-	-	3	4	2	324
Walker township	2 594	2 503	9	6	5	-	44	27	82	2 466
California city	1 632	1 561	8	3	5	-	40	15	73	1 529
Willow Fork township	1 083	1 056	10	3	2	-	1	11	7	1 051
Tipton city	872	847	10	3	2	-	-	10	6	842
Monroe County	3 656	3 482	140	8	3	2	1	20	12	3 471
Clay township	108	108	-	-	-	-	-	-	1	107
Indian Creek township	59	58	-	-	-	-	-	1	-	58
Jackson township	1 069	1 022	39	1	-	-	-	7	5	1 017
Paris city	603	563	35	1	-	-	-	4	2	561
Jefferson township	182	177	2	1	1	-	-	1	-	177
Florida village	4	4	-	-	-	-	-	-	-	4
Stoutsville village	24	23	-	1	-	-	-	-	-	23
Marion township	575	568	2	1	1	-	1	2	3	566
Holliday village	55	55	-	-	-	-	-	-	-	55
Madison city	258	255	-	1	-	-	1	1	3	253
Monroe township	992	889	93	1	1	2	-	6	1	888
Monroe City city (part)	872	773	91	1	-	2	-	5	1	772

Table 13. **Occupied Housing Units (Households) by Race and Hispanic or Latino Origin of Householder: 2000**—Con.

[For information on confidentiality protection, nonsampling error, and definitions, see text]

State County County Subdivision Place	Total occupied housing units	Race of householder: One race: White	Black or African American	American Indian and Alaska Native	Asian	Native Hawaiian and Other Pacific Islander	Some other race	Two or more races	Householder Hispanic or Latino (of any race)	Householder White alone, not Hispanic or Latino
Monroe County—Con.										
South Fork township	190	185	2	2	-	-	-	1	-	185
Union township	263	260	-	2	-	-	-	1	2	258
Washington township	115	114	1	-	-	-	-	-	-	114
Woodlawn township	103	101	1	-	-	-	-	1	-	101
Montgomery County	4 775	4 628	93	14	8	1	3	28	18	4 615
Bear Creek township	1 018	991	11	3	6	-	-	7	6	986
Bellflower city	140	138	1	-	1	-	-	-	1	137
High Hill city	102	98	-	1	1	-	-	2	-	98
Jonesburg city	269	262	5	1	-	-	-	1	-	262
Danville township	707	691	8	3	-	-	1	4	2	690
New Florence city	248	241	3	2	-	-	1	1	2	240
Loutre township	571	557	6	2	-	1	-	5	4	554
McKittrick town	27	27	-	-	-	-	-	-	-	27
Rhineland town	66	66	-	-	-	-	-	-	1	65
Montgomery township	1 378	1 326	38	5	2	-	-	7	1	1 325
Montgomery City city	1 032	985	35	3	2	-	-	7	1	984
Prairie township	376	371	4	-	-	-	-	1	-	371
Middletown town	90	89	-	-	-	-	-	1	-	89
Upper Loutre township	725	692	26	1	-	-	2	4	5	689
Wellsville city	533	503	23	1	-	-	2	4	5	500
Morgan County	7 850	7 671	46	44	4	2	7	76	47	7 636
Buffalo township	866	852	2	7	-	-	-	5	3	849
Haw Creek township	1 439	1 397	9	10	1	1	1	20	11	1 389
Stover city	419	413	1	3	1	-	-	1	3	410
Versailles city (part)	181	172	3	2	-	-	-	4	1	171
Mill Creek township	392	387	-	2	-	-	1	2	3	386
Syracuse city	70	70	-	-	-	-	-	-	-	70
Moreau township	2 029	1 965	31	10	2	-	2	19	16	1 951
Barnett city	78	78	-	-	-	-	-	-	-	78
Versailles city (part)	896	852	27	3	1	-	1	12	9	844
Osage township	2 735	2 687	4	11	1	1	3	28	14	2 678
Gravois Mills town	101	100	1	-	-	-	-	-	-	100
Laurie village	299	292	1	3	-	-	-	3	-	292
Sunrise Beach village (part)	46	43	-	-	-	-	-	3	-	43
Richland township	389	383	-	4	-	-	-	2	-	383
New Madrid County	7 824	6 634	1 099	14	10	-	16	51	47	6 611
Anderson township	562	556	-	-	-	-	3	3	3	556
Gideon city	430	426	-	-	-	-	1	3	1	426
Big Prairie township	1 132	1 102	15	3	1	-	5	6	11	1 098
Matthews city	252	248	-	1	-	-	2	1	2	248
Sikeston city (part)	461	443	14	1	1	-	1	1	4	441
Como township	792	638	147	-	-	-	1	6	3	636
Catron town	29	22	7	-	-	-	-	-	-	22
Parma city	333	199	132	-	-	-	-	2	1	198
Risco city	165	163	1	-	-	-	-	1	-	163
Hough township	11	10	-	1	-	-	-	-	-	10
La Font township	431	363	64	-	-	-	-	4	4	360
Marston city	259	203	54	-	-	-	-	2	4	200
Le Sieur township	226	199	27	-	-	-	-	-	1	198
Lewis township	802	476	316	-	-	-	3	7	6	476
Howardville city	133	8	125	-	-	-	-	-	1	8
Lilbourn city	512	358	146	-	-	-	3	5	4	358
North Lilbourn village	37	2	35	-	-	-	-	-	-	2
New Madrid township	1 565	1 227	324	4	4	-	-	6	5	1 224
New Madrid city	1 275	957	308	3	4	-	-	3	5	954
Portage township	1 558	1 333	202	4	4	-	2	13	9	1 326
Portageville city (part)	1 335	1 121	194	3	4	-	2	11	9	1 114
Tallapoosa city	73	70	-	1	-	-	-	2	-	70
St. John township	31	31	-	-	-	-	-	-	-	31
West township	714	699	4	2	1	-	2	6	5	696
Canalou city	125	121	2	-	-	-	-	2	-	121
Morehouse city	428	419	1	1	1	-	2	4	5	416
Newton County	20 140	19 018	105	383	54	37	141	402	283	18 899
Benton township	209	204	2	2	-	-	-	1	1	203
Berwick township	121	118	-	-	-	-	1	2	3	116
Buffalo township	728	667	2	28	-	-	-	31	3	664
Dayton township	495	472	-	8	-	-	3	12	2	472
Five Mile township	1 353	1 268	10	43	3	-	1	28	10	1 259
Loma Linda town	203	191	3	5	2	-	1	1	4	188
Franklin township	632	614	-	3	1	1	7	6	8	611
Fairview town	146	142	-	1	-	1	-	2	1	141
Stella town	74	73	-	-	-	-	-	1	-	73
Granby township	1 643	1 576	2	29	2	1	6	27	13	1 571
Granby city	850	819	-	15	-	1	4	11	8	817
Marion township	1 263	1 218	5	15	1	-	4	20	10	1 213
Diamond town	319	309	1	3	-	-	2	4	4	307
Neosho township	6 429	6 043	39	96	15	32	82	122	135	6 002
Neosho city (part)	4 014	3 731	37	58	13	27	72	76	105	3 705
Newtonia township	311	291	-	5	1	-	5	9	8	288
Newtonia town	89	82	-	3	-	-	1	3	1	82
Stark City town	59	55	-	1	-	-	-	3	-	55
Seneca township	1 221	1 102	1	64	4	-	2	48	9	1 095
Seneca city	820	744	1	41	3	-	1	30	7	739
Shoal Creek township	4 623	4 397	39	71	25	-	14	77	52	4 368
Cliff Village village	15	15	-	-	-	-	-	-	-	15
Dennis Acres village	27	21	-	4	-	-	1	1	2	21
Grand Falls Plaza town	40	39	-	1	-	-	-	-	-	39
Joplin city (part)	2 062	1 965	23	26	14	-	6	28	26	1 948
Leawood village	318	298	3	3	6	-	1	7	3	297

Table 13. **Occupied Housing Units (Households) by Race and Hispanic or Latino Origin of Householder: 2000**—Con.

[For information on confidentiality protection, nonsampling error, and definitions, see text]

State County County Subdivision Place	Total occupied housing units	Race of householder								
		One race						Two or more races	Householder Hispanic or Latino (of any race)	Householder White alone, not Hispanic or Latino
		White	Black or African American	American Indian and Alaska Native	Asian	Native Hawaiian and Other Pacific Islander	Some other race			
Newton County—Con.										
Shoal Creek township—Con.										
Redings Mill village	69	65	-	3	-	-	-	1	-	65
Saginaw village	115	108	-	4	-	-	-	3	-	108
Shoal Creek Drive village	133	127	2	2	-	-	1	1	2	126
Shoal Creek Estates town	19	18	-	-	-	-	-	1	1	17
Silver Creek village	238	228	-	3	1	-	-	6	1	227
Van Buren township	498	485	-	5	2	1	1	4	4	483
Ritchey town	35	34	-	1	-	-	-	-	-	34
Wentworth village	58	55	-	1	-	1	-	1	-	55
West Benton township	614	563	5	14	-	2	15	15	25	554
Neosho city (part)	122	108	-	4	-	1	4	5	7	106
Nodaway County	8 138	7 961	48	16	56	2	9	46	35	7 938
Atchison township	204	204	-	-	-	-	-	-	-	204
Clearmont city	98	98	-	-	-	-	-	-	-	98
Grant township	238	237	-	1	-	-	-	-	-	237
Barnard city	104	104	-	-	-	-	-	-	-	104
Green township	112	112	-	-	-	-	-	-	-	112
Quitman town	21	21	-	-	-	-	-	-	-	21
Hopkins township	328	326	-	1	-	-	-	1	-	326
Hopkins city	235	234	-	-	-	-	-	1	-	234
Hughes township	207	204	-	-	-	-	-	3	-	204
Graham town	85	84	-	-	-	-	-	1	-	84
Independence township	180	178	-	-	-	-	-	2	1	178
Parnell city	93	93	-	-	-	-	-	-	-	93
Jackson township	380	377	-	-	-	-	-	3	-	377
Ravenwood town	196	194	-	-	-	-	-	2	-	194
Jefferson township	222	221	-	-	-	-	-	1	-	221
Clyde village	25	24	-	-	-	-	-	1	-	24
Conception Junction town	83	83	-	-	-	-	-	-	-	83
Lincoln township	183	181	-	1	-	-	-	1	1	180
Elmo city	78	78	-	-	-	-	-	-	-	78
Monroe township	225	224	-	-	-	-	-	1	-	224
Skidmore city	148	147	-	-	-	-	-	1	-	147
Nodaway township	376	372	-	1	-	-	1	2	1	372
Burlington Junction city	254	253	-	1	-	-	-	-	-	253
Polk township	4 972	4 817	48	11	56	1	8	31	32	4 795
Maryville city	3 913	3 769	44	9	53	1	8	29	29	3 749
Union township	197	194	-	1	-	1	-	1	-	194
Pickering town	71	70	-	1	-	-	-	-	-	70
Washington township	126	126	-	-	-	-	-	-	-	126
Guilford town	34	34	-	-	-	-	-	-	-	34
White Cloud township	188	188	-	-	-	-	-	-	-	188
Arkoe town	24	24	-	-	-	-	-	-	-	24
Oregon County	4 263	4 057	1	111	1	-	2	91	27	4 034
Big Apple township	324	311	-	5	-	-	-	8	3	308
Koshkonong town	91	87	-	3	-	-	-	1	2	85
Billmore township	38	35	-	2	-	-	-	1	-	35
Black Pond township	79	71	-	6	-	-	1	1	1	71
Cedar Bluff township	48	47	-	-	-	-	-	1	-	47
Couch township	177	169	-	6	-	-	-	2	1	168
Falling Spring township	18	17	-	-	-	-	-	1	-	17
Goebel township	97	91	-	5	-	-	-	1	2	89
Highland township	178	171	-	2	-	-	-	5	-	171
Jeff township	136	128	-	3	1	-	-	4	1	127
Jobe township	59	59	-	-	-	-	-	-	-	59
Johnson township	113	91	-	12	-	-	-	10	-	91
King township	42	38	-	3	-	-	-	1	-	38
Moore township	175	167	-	2	-	-	-	6	2	165
Myrtle township	169	164	-	2	-	-	-	3	2	162
Ozark township	36	34	1	1	-	-	-	-	-	34
Piney township	889	835	-	38	-	-	-	16	4	832
Alton city	321	314	-	4	-	-	-	3	2	312
Thayer township	1 560	1 510	-	20	-	-	1	29	11	1 501
Thayer city	931	901	-	11	-	-	1	18	7	896
Woodside township	125	119	-	4	-	-	-	2	-	119
Osage County	4 922	4 866	4	17	4	-	1	30	21	4 851
Benton township	506	501	-	1	-	-	-	4	2	499
Chamois city	194	193	-	1	-	-	-	-	1	192
Crawford township	1 482	1 458	2	7	4	-	1	10	4	1 458
Linn city	533	523	2	3	3	-	1	1	4	523
Jackson township	452	446	-	3	-	-	-	3	5	441
Argyle town (part)	8	8	-	-	-	-	-	-	-	8
Meta city	106	102	-	3	-	-	-	1	1	101
Jefferson township	461	453	-	4	-	-	-	4	1	452
Belle city (part)	59	58	-	1	-	-	-	-	-	58
Bland city (part)	-	-	-	-	-	-	-	-	-	-
Linn township	847	841	2	1	-	-	-	3	3	840
Washington township	1 174	1 167	-	1	-	-	-	6	6	1 161
Argyle town (part)	54	54	-	-	-	-	-	-	-	54
Freeburg village	181	181	-	-	-	-	-	-	2	179
Westphalia city	137	135	-	-	-	-	-	2	2	133
Ozark County	3 950	3 851	3	30	1	-	6	59	24	3 835
Barren Fork township	178	172	-	2	-	-	-	4	-	172
Bayou I township	344	335	-	1	-	-	1	7	2	334
Bakersfield village	111	108	-	-	-	-	1	2	1	108
Bayou II township	216	208	-	5	-	-	-	3	-	208
Big Creek township	449	441	-	-	-	-	-	8	2	439
Theodosia village (part)	112	109	-	-	-	-	-	3	-	109
Bridges township	376	369	-	2	-	-	1	4	4	368

Table 13. **Occupied Housing Units (Households) by Race and Hispanic or Latino Origin of Householder: 2000**—Con.

[For information on confidentiality protection, nonsampling error, and definitions, see text]

State County County Subdivision Place	Total occupied housing units	Race of householder							Householder Hispanic or Latino (of any race)	Householder White alone, not Hispanic or Latino
		One race						Two or more races		
		White	Black or African American	American Indian and Alaska Native	Asian	Native Hawaiian and Other Pacific Islander	Some other race			
Ozark County—Con.										
Bridges township—Con.										
Gainesville city (part)	-	-	-	-	-	-	-	-	-	-
Dawt township	196	192	1	-	-	-	-	3	1	191
Jackson township	131	127	-	2	-	-	-	2	3	125
Jasper township	282	276	-	1	-	-	1	4	2	275
Sundown village	17	17	-	-	-	-	-	-	-	17
Theodosia village (part)	-	-	-	-	-	-	-	-	-	-
Lick Creek township	149	146	-	-	-	-	1	2	-	146
Longrun township	44	44	-	-	-	-	-	-	-	44
Noble township	133	130	-	3	-	-	-	-	-	130
Nottinghill township	49	46	-	-	-	-	-	3	-	46
Pine Creek township	161	153	1	3	-	-	-	4	2	151
Pontiac township	143	141	-	1	-	-	-	1	-	141
Richland township	327	316	-	5	-	-	-	6	2	315
Spring Creek township	38	37	-	-	-	-	1	-	1	37
Thornfield township	236	228	-	1	1	-	-	6	-	228
West Bridges township	498	490	1	4	-	-	1	2	5	485
Gainesville city (part)	294	289	1	2	-	-	-	2	3	286
Pemiscot County	7 855	5 919	1 816	27	16	-	30	47	84	5 878
Braggadocio township	328	270	52	2	1	-	1	2	10	263
Butler township	89	83	5	-	-	-	1	-	1	83
Hayward town	45	45	-	-	-	-	-	-	-	45
Concord township	135	129	4	-	-	-	-	2	2	128
Cooter township	1 264	1 102	139	6	-	-	7	10	11	1 100
Cooter city	176	171	1	3	-	-	1	-	2	170
Steele city (part)	884	749	122	1	-	-	4	8	7	748
Godair township	117	98	19	-	-	-	-	-	-	98
Portageville city (part)	-	-	-	-	-	-	-	-	-	-
Hayti township	1 663	860	779	7	3	-	1	13	14	852
Hayti city	1 318	773	526	7	1	-	1	10	11	766
Hayti Heights city	254	3	248	-	2	-	-	1	-	3
Holland township	230	219	5	-	-	-	5	1	8	216
Holland town	96	94	1	-	-	-	1	-	1	94
Little Prairie township	2 979	2 209	725	6	12	-	14	13	33	2 193
Caruthersville city	2 643	1 897	705	5	11	-	12	13	31	1 881
Little River township	386	314	70	-	-	-	1	1	1	314
Homestown city	61	2	59	-	-	-	-	-	-	2
North Wardell village	67	67	-	-	-	-	-	-	-	67
Wardell town	110	106	4	-	-	-	-	-	-	106
Pascola township	266	249	11	3	-	-	-	3	3	246
Bragg City town	69	64	2	2	-	-	-	1	2	62
Pascola village	60	59	-	-	-	-	-	1	1	58
Pemiscot township	161	153	5	2	-	-	-	1	1	152
Virginia township	237	233	2	1	-	-	-	1	-	233
Steele city (part)	3	3	-	-	-	-	-	-	-	3
Perry County	6 904	6 799	9	14	40	2	5	35	25	6 780
Bois Brule township	191	188	-	1	-	1	-	1	-	188
Brazeau township	443	439	-	-	-	-	-	4	1	438
Altenburg city	126	125	-	-	-	-	-	1	-	125
Frohna city	84	84	-	-	-	-	-	-	-	84
Central township	3 981	3 912	5	7	36	-	5	16	16	3 900
Perryville city	3 031	2 968	5	5	34	-	4	15	14	2 957
Cinque Hommes township	437	433	-	1	-	-	-	3	1	432
Biehle village	5	5	-	-	-	-	-	-	-	5
St. Marys township	641	629	-	4	-	1	-	7	3	628
Salem township	253	246	4	-	1	-	-	2	2	244
Saline township	565	563	-	-	1	-	-	1	1	562
Lithium village	-	-	-	-	-	-	-	-	-	-
Union township	393	389	-	1	2	-	-	1	1	388
Longtown town	31	31	-	-	-	-	-	-	-	31
Pettis County	15 568	14 596	469	46	50	3	232	172	375	14 477
Blackwater township	149	144	-	2	-	-	2	1	2	144
Bowling Green township	329	323	1	1	-	-	-	4	-	323
Cedar township	314	308	2	1	-	-	-	3	3	305
Dresden township	259	255	1	-	1	-	1	1	2	255
Elk Fork township	164	156	2	-	1	-	-	5	1	156
Flat Creek township	598	591	2	1	-	-	2	2	3	591
Green Ridge township	391	385	-	1	-	-	2	3	4	383
Green Ridge city	168	166	-	-	-	-	2	-	2	166
Windsor city (part)	36	34	-	1	-	-	-	1	-	34
Heath Creek township	185	184	-	-	-	-	1	-	1	184
Houstonia township	181	179	1	-	-	-	-	1	1	179
Houstonia city	99	97	1	-	-	-	-	1	1	97
Hughesville township	188	187	-	-	-	-	-	1	1	186
Hughesville village	65	65	-	-	-	-	-	-	1	64
Lake Creek township	157	154	-	-	-	-	3	-	3	154
La Monte township	566	528	8	2	1	1	20	6	40	510
La Monte city	411	375	8	2	-	1	19	6	38	358
Longwood township	186	176	1	2	1	-	-	6	-	176
Prairie township	761	744	5	-	7	-	1	4	2	742
Sedalia city (part)	-	-	-	-	-	-	-	-	-	-
Sedalia township	9 916	9 103	426	32	35	1	196	123	300	9 017
Sedalia city (part)	8 628	7 872	402	29	30	-	188	107	278	7 796
Smithton township	954	913	19	4	3	1	4	10	8	909
Smithton city	189	183	-	1	-	-	2	3	2	183
Washington township	270	266	1	-	1	-	-	2	4	263
Ionia town (part)	-	-	-	-	-	-	-	-	-	-

Table 13. **Occupied Housing Units (Households) by Race and Hispanic or Latino Origin of Householder: 2000**—Con.

[For information on confidentiality protection, nonsampling error, and definitions, see text]

State County County Subdivision Place	Total occupied housing units	Race of householder								
		One race						Two or more races	Householder Hispanic or Latino (of any race)	Householder White alone, not Hispanic or Latino
		White	Black or African American	American Indian and Alaska Native	Asian	Native Hawaiian and Other Pacific Islander	Some other race			
Phelps County	15 683	14 708	196	96	372	5	60	246	129	14 641
Arlington township	958	932	1	6	2	-	2	15	6	928
Doolittle city	256	250	-	2	-	-	-	4	-	250
Newburg city	218	213	-	-	1	-	-	4	1	212
Cold Spring township	759	741	3	8	1	-	1	5	1	741
Dawson township	270	262	-	2	1	-	1	4	1	262
Dillon township	3 244	3 088	43	16	57	1	11	28	30	3 073
Rolla city (part)	1 189	1 091	36	4	41	1	7	9	15	1 085
St. James city (part)	75	74	-	-	1	-	-	-	-	74
Liberty township	155	149	1	1	-	-	-	4	-	149
Meramec township	330	320	-	4	1	-	1	4	-	320
Miller township	1 234	1 162	12	15	15	-	6	24	11	1 156
Rolla city (part)	260	224	9	2	13	-	4	8	5	223
Rolla township	6 019	5 438	131	31	290	4	33	92	64	5 406
Rolla city (part)	5 065	4 511	124	26	284	4	31	85	61	4 480
St. James township	1 983	1 900	3	7	3	-	4	66	11	1 894
St. James city (part)	1 429	1 358	2	5	1	-	4	59	10	1 352
Spring Creek township	731	716	2	6	2	-	1	4	5	712
Edgar Springs city	91	88	-	1	1	-	1	-	3	86
Pike County	6 451	6 058	300	11	8	1	28	45	54	6 033
Ashley township	193	190	1	-	-	-	-	2	-	190
Buffalo township	2 270	2 119	99	8	4	1	23	16	39	2 102
Louisiana city	1 590	1 457	93	6	4	1	18	11	34	1 441
Calumet township	593	544	43	-	-	-	2	4	4	542
Annada village	22	21	-	-	-	-	-	1	-	21
Clarksville city	225	202	19	-	-	-	2	2	3	201
Paynesville village	33	26	7	-	-	-	-	-	-	26
Cuivre township	1 949	1 821	111	1	3	-	2	11	7	1 818
Bowling Green city	1 290	1 178	99	1	3	-	2	7	6	1 176
Tarrants village	15	14	1	-	-	-	-	-	-	14
Hartford township	188	185	1	-	-	-	-	2	-	185
Indian township	218	213	2	2	-	-	-	1	-	213
Peno township	354	343	10	-	-	-	-	1	-	343
Frankford city	148	142	5	-	-	-	-	1	-	142
Prairieville township	318	290	22	-	1	-	1	4	4	287
Eolia village	181	161	17	-	-	-	1	2	4	158
Salt River township	67	65	-	-	-	-	-	2	-	65
Ashburn town	23	23	-	-	-	-	-	-	-	23
Spencer township	301	288	11	-	-	-	-	2	-	288
Curryville city	106	96	8	-	-	-	-	2	-	96
Platte County	29 278	27 152	981	125	349	42	229	400	631	26 791
Carroll township	3 742	3 554	60	17	25	-	24	62	59	3 523
Kansas City city (part)	300	279	7	-	7	-	2	5	3	277
Platte City city (part)	1 486	1 392	42	6	11	-	13	22	33	1 376
Tracy city (part)	-	-	-	-	-	-	-	-	-	-
Weatherby Lake city (part)	700	683	6	2	5	-	2	2	7	677
Fair township	333	323	3	2	-	-	1	4	2	322
Platte City city (part)	-	-	-	-	-	-	-	-	-	-
Tracy city (part)	79	76	2	-	-	-	-	1	-	76
Fox township	4 692	4 375	148	16	65	5	35	48	125	4 290
Houston Lake city	119	117	-	-	-	-	-	2	2	115
Kansas City city (part)	4 353	4 046	144	16	64	5	34	44	122	3 963
Platte Woods city	220	212	4	-	1	-	1	2	1	212
Green township	817	802	2	3	-	-	2	8	5	798
Camden Point city	179	174	-	1	-	-	1	3	1	174
Dearborn city (part)	230	223	1	2	-	-	1	3	3	220
Kickapoo township	1 722	1 659	23	9	13	-	9	9	29	1 640
Kansas City city (part)	7	7	-	-	-	-	-	-	-	7
Parkville city (part)	21	21	-	-	-	-	-	-	-	21
Weatherby Lake city (part)	-	-	-	-	-	-	-	-	-	-
Lee township	213	211	1	1	-	-	-	-	2	209
Farley village	89	89	-	-	-	-	-	-	-	89
Marshall township	297	294	-	-	-	-	-	3	-	294
Iatan village	22	22	-	-	-	-	-	-	-	22
May township	7 543	6 835	348	30	132	11	68	119	176	6 739
Ferrelview village	302	258	13	1	5	-	4	21	8	253
Kansas City city (part)	6 822	6 164	335	28	125	11	63	96	161	6 078
Lake Waukomis city	419	413	-	1	2	-	1	2	7	408
Pawnee township	2 994	2 692	166	8	48	2	32	46	74	2 653
Kansas City city (part)	2 994	2 692	166	8	48	2	32	46	74	2 653
Pettis township	1 902	1 679	100	14	32	1	32	44	76	1 646
Kansas City city (part)	4	3	-	-	-	-	-	1	-	3
Northmoor city	171	162	2	2	1	-	1	3	3	160
Parkville city (part)	8	7	1	-	-	-	-	-	-	7
Riverside city	1 222	1 046	79	11	29	1	26	30	62	1 018
Preston township	573	555	-	4	2	-	1	11	6	551
Edgerton city	202	197	-	2	-	-	-	3	-	197
Ridgely village	23	22	-	-	-	-	1	-	1	22
Sioux township	3 293	3 038	129	16	32	23	22	33	67	2 998
Kansas City city (part)	-	-	-	-	-	-	-	-	-	-
Parkville city (part)	1 481	1 373	53	9	14	10	8	14	27	1 355
Waldron township	233	227	1	-	-	-	1	4	3	225
Parkville city (part)	-	-	-	-	-	-	-	-	-	-
Weston township	924	908	-	5	-	-	2	9	7	903
Weston city	676	663	-	4	-	-	1	8	4	660
Polk County	9 917	9 699	27	69	12	2	18	90	78	9 645
Campbell township	161	157	-	2	-	-	1	1	2	156
Cliquot township	168	163	-	2	-	-	-	3	-	163
East Looney township	421	411	-	5	1	-	-	4	3	408
East Madison township	181	181	-	-	-	-	-	-	2	179
Fair Play city (part)	36	36	-	-	-	-	-	-	1	35

Table 13. **Occupied Housing Units (Households) by Race and Hispanic or Latino Origin of Householder: 2000**—Con.

[For information on confidentiality protection, nonsampling error, and definitions, see text]

State County County Subdivision Place	Total occupied housing units	Race of householder								
		One race						Two or more races	Householder Hispanic or Latino (of any race)	Householder White alone, not Hispanic or Latino
		White	Black or African American	American Indian and Alaska Native	Asian	Native Hawaiian and Other Pacific Islander	Some other race			
Polk County—Con.										
Flemington township	100	97	-	2	-	-	-	1	-	97
Flemington village	54	53	-	1	-	-	-	-	-	53
Jackson township	312	308	1	1	-	-	1	1	2	307
Jefferson township	201	197	1	1	-	1	-	1	1	197
Johnson township	614	606	1	2	-	-	-	5	2	605
Humansville city	389	383	1	2	-	-	-	3	1	383
McKinley township	219	215	1	1	1	-	-	1	-	215
Mooney township	1 040	1 023	-	7	-	-	2	8	6	1 018
Pleasant Hope city	209	205	-	2	-	-	-	2	1	204
North Benton township	208	202	-	2	-	-	1	3	2	201
Halfway village (part)	41	38	-	1	-	-	-	2	-	38
Northeast Marion township	1 384	1 365	3	3	2	1	1	9	11	1 355
Bolivar city (part)	829	815	2	2	2	1	1	6	6	810
North Green township	119	118	-	-	1	-	-	-	1	117
Northwest Marion township	891	869	2	5	-	-	3	12	9	864
Bolivar city (part)	545	535	1	1	-	-	1	7	7	530
South Benton township	319	309	-	4	-	-	-	6	1	308
Halfway village (part)	26	24	-	1	-	-	-	1	-	24
Southeast Marion township	1 212	1 170	12	11	4	-	4	11	10	1 165
Bolivar city (part)	891	854	12	8	4	-	4	9	9	850
South Green township	166	161	1	1	-	-	1	2	3	159
Southwest Marion township	1 288	1 251	5	10	3	-	4	15	16	1 242
Bolivar city (part)	1 053	1 020	4	10	3	-	4	12	15	1 012
Union township	201	197	-	2	-	-	-	2	3	194
Aldrich village	32	31	-	-	-	-	-	1	-	31
West Looney township	306	298	-	4	-	-	-	4	3	295
Morrisville town	130	127	-	1	-	-	-	2	2	125
West Madison township	218	215	-	3	-	-	-	-	1	214
Fair Play city (part)	124	122	-	2	-	-	-	-	-	122
Wishart township	188	186	-	1	-	-	-	1	-	186
Pulaski County	13 433	11 108	1 447	126	207	29	226	290	479	10 905
Cullen township	8 417	6 270	1 422	82	193	23	209	218	417	6 102
Fort Leonard Wood CDP (part)	2 637	1 678	657	26	57	10	130	79	216	1 606
St. Robert city	1 219	819	280	7	47	3	25	38	60	794
Waynesville city	1 428	1 196	146	15	25	1	14	31	43	1 173
Liberty township	1 813	1 731	17	15	6	2	7	35	24	1 716
Richland city (part)	721	699	2	7	2	1	1	9	9	692
Piney township	118	115	-	-	1	-	1	1	1	115
Fort Leonard Wood CDP (part)	2	2	-	-	-	-	-	-	-	2
Roubidoux township	77	72	1	2	-	1	-	1	1	72
Fort Leonard Wood CDP (part)	-	-	-	-	-	-	-	-	-	-
Tavern township	1 189	1 157	3	15	2	1	-	11	8	1 152
Crocker city	425	414	-	8	-	1	-	2	1	414
Union township	1 819	1 763	4	12	5	2	9	24	28	1 748
Dixon city	667	650	-	3	2	2	5	5	14	641
Putnam County	2 228	2 209	1	3	2	-	2	11	6	2 205
Elm township	256	256	-	-	-	-	-	-	-	256
Worthington village	42	42	-	-	-	-	-	-	-	42
Grant township	112	108	-	1	-	-	1	2	1	108
Livonia village	46	43	-	1	-	-	-	2	-	43
Jackson township	61	61	-	-	-	-	-	-	-	61
Liberty township	108	107	-	1	-	-	-	-	-	107
Lincoln township	99	98	-	-	-	-	-	1	-	98
Medicine township	88	87	1	-	-	-	-	-	-	87
Lucerne village	42	41	1	-	-	-	-	-	-	41
Richland township	93	93	-	-	-	-	-	-	-	93
Sherman township	32	32	-	-	-	-	-	-	-	32
Union township	990	983	-	-	1	-	1	5	5	979
Unionville city (part)	752	747	-	-	1	-	1	3	4	744
Wilson township	276	273	-	1	1	-	-	1	-	273
Unionville city (part)	161	160	-	-	-	-	-	1	-	160
York township	113	111	-	-	-	-	-	2	-	111
Powersville village	41	41	-	-	-	-	-	-	-	41
Ralls County	3 736	3 658	48	9	4	-	-	17	17	3 643
Center township	411	409	-	1	-	-	-	1	3	406
Center city	251	249	-	1	-	-	-	1	3	246
Clay township	895	879	10	-	3	-	-	3	2	877
Hannibal city (part)	103	100	2	-	-	-	-	1	-	100
Rensselaer village	48	48	-	-	-	-	-	-	2	46
Jasper township	227	225	1	-	-	-	-	1	1	224
Vandalia city (part)	-	-	-	-	-	-	-	-	-	-
Saline township	253	250	1	1	-	-	-	1	-	250
Monroe City city (part)	-	-	-	-	-	-	-	-	-	-
Salt River township	520	511	1	4	-	-	-	4	5	506
Perry city	310	307	1	2	-	-	-	-	4	303
Saverton township	721	715	2	1	1	-	-	2	3	714
Spencer township	709	669	33	2	-	-	-	5	3	666
New London city	411	375	32	1	-	-	-	3	2	373
Randolph County	9 199	8 689	346	42	27	2	15	78	72	8 643
Cairo township	438	436	-	-	-	-	-	2	1	435
Cairo village	117	115	-	-	-	-	-	2	-	115
Chariton township	116	112	1	-	1	-	-	2	2	111
Clifton township	102	98	2	-	-	-	-	2	-	98
Clifton Hill city	49	48	1	-	-	-	-	-	-	48
Jackson township	160	157	-	1	1	-	-	1	-	157
Jacksonville village	57	56	-	-	1	-	-	-	-	56
Moniteau township	407	393	7	4	-	-	1	2	4	390
Higbee city	264	254	6	2	-	-	1	1	1	253
North Sugar Creek township	2 689	2 441	191	14	8	1	6	28	25	2 425

Table 13. **Occupied Housing Units (Households) by Race and Hispanic or Latino Origin of Householder: 2000**—Con.

[For information on confidentiality protection, nonsampling error, and definitions, see text]

State County County Subdivision Place	Total occupied housing units	Race of householder: One race: White	Black or African American	American Indian and Alaska Native	Asian	Native Hawaiian and Other Pacific Islander	Some other race	Two or more races	Householder Hispanic or Latino (of any race)	Householder White alone, not Hispanic or Latino
Randolph County—Con.										
North Sugar Creek township—Con.										
Moberly city (part)	2 407	2 165	189	12	8	1	6	26	25	2 149
Prairie township	852	830	3	7	2	1	-	9	5	827
Clark city	103	102	-	-	-	-	-	1	1	101
Moberly city (part)	45	45	-	-	-	-	-	-	-	45
Renick village	82	79	-	1	-	-	-	2	-	79
Salt River township	131	131	-	-	-	-	-	-	-	131
Salt Springs township	1 032	971	43	5	-	-	1	12	7	965
Huntsville city	595	548	36	2	-	-	1	8	6	543
Silver Creek township	127	123	-	2	-	-	-	2	1	123
South Sugar Creek township	2 815	2 671	96	9	15	-	7	17	26	2 656
Moberly city (part)	2 462	2 328	94	4	15	-	7	14	26	2 313
Union township	330	326	3	-	-	-	-	1	1	325
Moberly city (part)	87	85	2	-	-	-	-	-	1	84
Ray County	8 743	8 495	113	35	10	-	14	76	52	8 459
Camden township	227	225	1	-	-	-	-	1	1	224
Camden city	84	83	1	-	-	-	-	-	1	82
Fleming city	47	46	-	-	-	-	-	1	-	46
Crooked River township	416	406	-	5	1	-	1	3	2	405
Hardin city	247	238	-	5	1	-	1	2	1	238
Fishing River township	1 811	1 781	7	8	2	-	4	9	9	1 774
Crystal Lakes city	133	132	-	-	-	-	-	1	-	132
Excelsior Estates village (part)	94	90	1	2	-	-	1	-	1	90
Excelsior Springs city (part)	75	75	-	-	-	-	-	-	-	75
Homestead village	72	69	2	-	-	-	-	1	-	69
Woods Heights city	248	244	2	-	-	-	1	1	2	242
Grape Grove township	321	317	1	1	-	-	-	2	1	316
Knoxville township	285	274	2	2	-	-	1	6	3	272
Orrick township	547	535	-	3	-	-	-	9	5	532
Orrick city	340	333	-	3	-	-	-	4	5	330
Polk township	1 513	1 483	7	5	5	-	3	10	10	1 477
Elmira village	29	26	-	1	-	-	-	2	-	26
Lawson city (part)	769	755	3	1	4	-	1	5	3	754
Richmond township	3 623	3 474	95	11	2	-	5	36	21	3 459
Henrietta city	124	123	-	-	-	-	1	-	1	123
Rayville village	72	70	-	-	-	-	-	2	-	70
Richmond city	2 488	2 369	90	6	-	-	2	21	16	2 355
Reynolds County	2 721	2 623	3	38	2	-	5	50	14	2 616
Black River township	226	223	-	-	-	-	-	3	2	221
Carroll township	542	514	1	12	-	-	-	15	1	514
Bunker city (part)	105	98	-	3	-	-	-	4	1	98
Centerville city	70	69	-	1	-	-	-	-	-	69
Jackson township	171	155	1	9	-	-	-	6	1	154
Lesterville township	297	292	-	2	-	-	-	3	-	292
Logan township	1 118	1 080	1	14	2	-	3	18	8	1 076
Ellington city	456	438	-	5	2	-	2	9	2	438
Webb township	367	359	-	1	-	-	2	5	2	359
Ripley County	5 416	5 265	4	71	9	-	2	65	34	5 237
Current River township	64	61	-	1	-	-	-	2	1	60
Doniphan township	2 197	2 147	1	19	4	-	2	24	16	2 136
Doniphan city	844	831	-	3	4	-	1	5	4	829
Flatwoods township	247	242	1	1	1	-	-	2	-	242
Gatewood township	145	142	-	2	-	-	-	1	2	140
Harris township	288	280	-	4	1	-	-	3	1	279
Johnson township	168	160	1	2	-	-	-	5	-	160
Jordan township	347	336	1	5	1	-	-	4	1	335
Kelley township	20	18	-	1	-	-	-	1	-	18
Pine township	96	89	-	5	-	-	-	2	-	89
Poynor township	133	132	-	-	-	-	-	1	1	131
Shirley township	253	242	-	6	-	-	-	5	-	242
Thomas township	384	364	-	13	2	-	-	5	7	357
Naylor city	255	245	-	5	1	-	-	4	6	239
Union township	161	160	-	1	-	-	-	-	-	160
Varner township	274	266	-	5	-	-	-	3	1	265
Washington township	358	348	-	4	-	-	-	6	3	346
West Doniphan township	281	278	-	2	-	-	-	1	1	277
St. Charles County	101 663	97 198	2 540	234	664	13	315	699	1 078	96 511
Blanchette township	4 439	4 273	119	10	5	-	11	21	47	4 239
St. Charles city (part)	4 439	4 273	119	10	5	-	11	21	47	4 239
Boone township	8 409	8 120	177	14	47	-	16	35	66	8 075
Augusta town	102	101	-	-	1	-	-	-	-	101
New Melle city	44	44	-	-	-	-	-	-	-	44
O'Fallon city (part)	361	345	11	-	2	-	1	2	1	345
St. Peters city (part)	443	429	7	1	4	-	-	2	5	424
Weldon Spring city (part)	1 743	1 694	23	3	12	-	3	8	10	1 687
Weldon Spring Heights town	32	32	-	-	-	-	-	-	-	32
Cottleville township	15 403	14 842	281	36	92	1	43	108	167	14 726
Cottleville city	600	580	10	-	1	-	1	8	3	578
Dardenne Prairie town (part)	6	5	-	-	-	-	-	1	-	5
O'Fallon city (part)	6 264	6 036	120	15	32	-	20	41	73	5 986
St. Peters city (part)	2 656	2 554	57	3	23	-	7	12	28	2 534
Weldon Spring city (part)	137	134	3	-	-	-	-	-	1	133
Dardenne township	12 429	11 927	271	28	80	4	38	81	118	11 857
Dardenne Prairie town (part)	1 425	1 376	28	2	12	-	5	2	11	1 370
Lake St. Louis city (part)	3 923	3 780	76	6	25	3	10	23	34	3 758
O'Fallon city (part)	4 403	4 212	98	13	33	1	16	30	47	4 186
Wentzville city (part)	11	10	-	-	-	-	-	1	-	10
Friedens township	8 761	8 209	311	15	106	1	36	83	102	8 145
St. Charles city (part)	6 547	6 089	266	10	92	1	29	60	82	6 037

Table 13. **Occupied Housing Units (Households) by Race and Hispanic or Latino Origin of Householder: 2000**—Con.

[For information on confidentiality protection, nonsampling error, and definitions, see text]

State County County Subdivision Place	Total occupied housing units	Race of householder: One race: White	Black or African American	American Indian and Alaska Native	Asian	Native Hawaiian and Other Pacific Islander	Some other race	Two or more races	Householder Hispanic or Latino (of any race)	Householder White alone, not Hispanic or Latino
St. Charles County—Con.										
Friedens township—Con.										
St. Peters city (part)	-	-	-	-	-	-	-	-	-	-
Frontier township	4 754	4 426	173	21	25	2	37	70	117	4 362
St. Charles city (part)	4 754	4 426	173	21	25	2	37	70	117	4 362
Harvester township	8 520	8 154	207	21	58	-	31	49	88	8 101
St. Charles city (part)	72	64	6	-	1	-	1	-	1	64
St. Peters city (part)	1 456	1 356	67	3	16	-	7	7	19	1 343
Lindenwood township	2 916	2 801	56	9	20	-	11	19	29	2 785
St. Charles city (part)	2 916	2 801	56	9	20	-	11	19	29	2 785
O'Fallon township	5 644	5 456	100	10	21	1	17	39	55	5 425
O'Fallon city (part)	4 358	4 188	94	9	20	1	16	30	45	4 166
St. Paul city	506	502	-	-	-	-	1	3	4	499
Rivers township	2 044	2 010	9	8	3	-	3	11	11	2 004
O'Fallon city (part)	3	3	-	-	-	-	-	-	-	3
Portage Des Sioux city	134	132	-	1	-	-	1	-	1	132
St. Charles city (part)	622	606	5	2	2	-	2	5	6	603
St. Peters city (part)	19	19	-	-	-	-	-	-	-	19
West Alton city	211	210	-	1	-	-	-	-	-	210
St. Peters township	8 493	8 146	188	15	70	-	22	52	102	8 073
St. Peters city (part)	6 071	5 799	146	11	60	-	18	37	76	5 747
Spencer Creek township	10 177	9 728	251	21	85	3	21	68	91	9 667
St. Charles city (part)	1 440	1 394	29	1	12	1	-	3	6	1 388
St. Peters city (part)	7 738	7 376	203	19	66	1	17	56	76	7 324
Wentzville township	4 664	4 308	287	8	13	1	12	35	33	4 289
Flint Hill city	136	133	1	-	1	-	-	1	1	132
Foristell city (part)	109	104	2	-	-	-	-	3	-	104
Josephville village	91	91	-	-	-	-	-	-	-	91
Lake St. Louis city (part)	-	-	-	-	-	-	-	-	-	-
O'Fallon city (part)	-	-	-	-	-	-	-	-	-	-
Wentzville city (part)	2 445	2 142	254	7	10	1	11	20	29	2 126
Zumbehl township	5 010	4 798	110	18	39	-	17	28	52	4 763
St. Charles city (part)	3 420	3 271	74	14	35	-	10	16	36	3 245
St. Peters city (part)	52	52	-	-	-	-	-	-	-	52
St. Clair County	4 040	3 944	8	35	2	-	10	41	32	3 922
Appleton township	665	655	-	-	-	-	2	8	2	655
Appleton City city	552	544	-	-	-	-	2	6	2	544
Butler township	584	576	1	4	-	-	1	2	7	570
Lowry City city	301	299	-	1	-	-	-	1	3	296
Center township	91	87	1	1	-	-	1	1	1	87
Chalk Level township	68	66	-	2	-	-	-	-	1	65
Collins township	281	269	1	2	-	-	-	9	3	266
Collins village	73	71	-	-	-	-	-	2	1	70
Dallas township	167	160	1	3	-	-	1	2	2	159
Gerster town	15	12	-	3	-	-	-	-	-	12
Doyal township	246	237	-	3	-	-	2	4	1	237
Vista village	20	19	-	-	-	-	-	1	-	19
Jackson township	251	244	-	5	-	-	1	1	3	242
Monegaw township	119	118	-	-	1	-	-	-	2	116
Osage township	111	102	-	4	-	-	-	5	3	99
Osceola township	709	698	2	4	1	-	2	2	4	697
Osceola city	373	363	2	3	1	-	2	2	4	362
Polk township	111	110	-	-	-	-	-	1	-	110
Roscoe township	241	239	-	2	-	-	-	-	-	239
Roscoe village	49	49	-	-	-	-	-	-	-	49
Speedwell township	203	195	2	1	-	-	-	5	-	195
Taber township	79	76	-	2	-	-	-	1	-	76
Washington township	114	112	-	2	-	-	-	-	3	109
Ste. Genevieve County	6 586	6 496	24	13	7	-	7	39	32	6 475
Beauvais township	655	639	9	-	-	-	2	5	4	637
St. Mary city	167	155	8	-	-	-	2	2	3	154
Jackson township	1 229	1 212	-	3	-	-	1	13	6	1 209
Bloomsdale city	173	169	-	1	-	-	-	3	2	167
Ste. Genevieve township	3 392	3 347	14	7	7	-	4	13	18	3 334
Ste. Genevieve city	1 818	1 784	12	4	5	-	2	11	10	1 777
Saline township	402	400	-	1	-	-	-	1	-	400
Union township	908	898	1	2	-	-	-	7	4	895
St. Francois County	20 793	20 434	80	59	47	3	25	145	101	20 362
Big River township	723	707	-	5	-	-	1	10	2	706
Iron township	1 209	1 190	1	2	-	-	-	16	6	1 184
Bismarck city	586	576	-	2	-	-	-	8	-	576
Iron Mountain Lake city	265	261	-	-	-	-	-	4	6	255
Liberty township	701	690	1	3	-	-	2	5	4	688
Marion township	774	763	1	6	-	-	-	4	3	760
Pendleton township	1 126	1 112	-	1	3	-	2	8	8	1 107
Park Hills city (part)	-	-	-	-	-	-	-	-	-	-
Perry township	3 368	3 337	7	4	1	1	4	14	7	3 334
Bonne Terre city	1 554	1 535	6	3	-	-	2	8	2	1 535
Desloge city (part)	5	5	-	-	-	-	-	-	-	5
Leadwood city (part)	-	-	-	-	-	-	-	-	-	-
Park Hills city (part)	3	3	-	-	-	-	-	-	-	3
Randolph township	3 757	3 707	4	15	3	2	2	24	14	3 695
Desloge city (part)	1 814	1 789	3	8	2	1	-	11	6	1 783
Leadwood city (part)	422	415	-	3	-	-	-	4	3	412
Park Hills city (part)	430	425	-	-	1	1	1	2	3	423
St. Francois township	9 135	8 928	66	23	40	-	14	64	57	8 888
Desloge city (part)	144	143	-	1	-	-	-	-	2	141
Farmington city	4 647	4 519	54	7	29	-	6	32	30	4 497
Leadington city	92	88	2	-	2	-	-	-	-	88
Park Hills city (part)	2 748	2 688	8	10	9	-	8	25	17	2 680

Table 13. **Occupied Housing Units (Households) by Race and Hispanic or Latino Origin of Householder: 2000**—Con.

[For information on confidentiality protection, nonsampling error, and definitions, see text]

State County County Subdivision Place	Total occupied housing units	Race of householder: One race: White	Black or African American	American Indian and Alaska Native	Asian	Native Hawaiian and Other Pacific Islander	Some other race	Two or more races	Householder Hispanic or Latino (of any race)	Householder White alone, not Hispanic or Latino
St. Louis County	404 312	321 452	69 935	610	7 795	83	1 208	3 229	4 313	318 697
Airport township	14 270	11 038	2 630	38	271	3	123	167	316	10 871
Bel-Ridge village (part)	7	4	2	-	1	-	-	-	-	4
Berkeley city (part)	1 253	673	551	2	9	1	3	14	16	665
Breckenridge Hills city (part)	200	91	101	-	2	-	4	2	6	89
Bridgeton city (part)	816	585	183	2	26	-	13	7	30	569
Edmundson city	330	264	50	1	5	1	5	4	10	260
Florissant city (part)	232	205	25	-	1	-	-	1	1	204
Hazelwood city (part)	2 022	1 282	659	4	40	-	11	26	30	1 268
Maryland Heights city (part)	1 037	803	137	3	77	-	7	10	19	792
St. Ann city (part)	5 064	4 228	606	18	79	1	64	68	155	4 147
St. John city (part)	1 527	1 338	143	5	15	-	4	22	22	1 321
Woodson Terrace city	1 689	1 483	163	3	16	-	11	13	26	1 470
Bonhomme township	15 421	14 654	508	23	112	5	32	87	111	14 581
Des Peres city (part)	2	1	1	-	-	-	-	-	-	1
Fenton city (part)	1 587	1 558	6	3	14	-	2	4	10	1 550
Glendale city (part)	-	-	-	-	-	-	-	-	-	-
Kirkwood city (part)	11 496	10 832	482	13	73	4	24	68	82	10 779
Oakland city	448	437	7	-	3	-	-	1	2	435
Sunset Hills city (part)	260	248	-	-	8	-	1	3	3	245
Warson Woods city (part)	15	15	-	-	-	-	-	-	-	15
Chesterfield township	19 487	18 397	337	20	574	2	62	95	206	18 256
Ballwin city (part)	-	-	-	-	-	-	-	-	-	-
Chesterfield city (part)	7 252	6 729	131	4	318	1	32	37	95	6 667
Clarkson Valley city	884	844	12	1	23	-	1	3	6	839
Ellisville city (part)	1 314	1 256	18	4	24	-	3	9	5	1 253
Maryland Heights city (part)	1	1	-	-	-	-	-	-	-	1
Wildwood city (part)	10 036	9 567	176	11	209	1	26	46	100	9 496
Clayton township	14 979	13 199	1 184	20	413	3	43	117	159	13 090
Brentwood city	3 929	3 692	68	6	115	-	15	33	51	3 659
Clayton city (part)	2 253	2 125	33	2	71	1	5	16	25	2 104
Huntleigh city	122	120	-	-	-	-	-	2	1	119
Ladue city (part)	3 412	3 326	25	2	46	1	3	9	18	3 309
Richmond Heights city (part)	1 145	1 008	53	1	68	-	5	10	26	991
Rock Hill city	2 048	1 477	503	4	38	1	4	21	17	1 466
University City city (part)	1 577	1 360	116	3	73	-	9	16	16	1 351
Webster Groves city (part)	493	91	386	2	2	-	2	10	5	91
Concord township	16 111	15 781	38	20	147	-	22	103	113	15 696
Affton CDP (part)	4 879	4 752	14	11	50	-	7	45	35	4 725
Concord CDP (part)	3 501	3 442	10	3	29	-	4	13	20	3 427
Green Park city	961	948	-	-	5	-	2	6	8	943
Lakeshire city	769	759	1	1	4	-	-	4	6	753
St. George city	700	693	-	-	3	-	1	3	6	688
Sappington CDP (part)	2 277	2 232	8	1	24	-	1	11	16	2 220
Sunset Hills city (part)	564	556	1	-	6	-	1	-	3	554
Wilbur Park village	207	204	-	1	1	-	1	-	2	203
Creve Coeur township	16 033	13 493	1 575	14	744	3	56	148	200	13 357
Creve Coeur city (part)	5 316	4 747	213	7	297	-	15	37	80	4 685
Ladue city (part)	2	2	-	-	-	-	-	-	-	2
Maryland Heights city (part)	21	18	2	-	-	-	-	1	-	18
Olivette city	3 096	2 271	634	3	136	1	12	39	34	2 251
Overland city (part)	115	34	70	-	4	-	4	3	9	31
Ferguson township	14 258	8 165	5 839	18	66	1	33	136	86	8 120
Calverton Park village	494	396	87	-	1	-	2	8	3	394
Dellwood city	1 906	923	953	5	11	-	1	13	3	923
Ferguson city (part)	6 455	3 748	2 595	4	30	1	12	65	42	3 722
Florissant city (part)	1 712	1 367	308	4	11	-	5	17	13	1 360
Hazelwood city (part)	640	506	114	2	2	-	4	12	7	505
Florissant township	13 845	11 739	1 843	23	68	5	39	128	126	11 657
Florissant city (part)	10 423	9 166	1 082	19	40	1	25	90	89	9 106
Hazelwood city (part)	1 623	1 187	382	3	15	2	10	24	21	1 175
Gravois township	15 203	14 352	383	26	287	2	27	126	127	14 258
Affton CDP (part)	4 013	3 926	17	7	27	1	5	30	16	3 916
Crestwood city	5 111	4 980	34	8	54	-	5	30	31	4 953
Grantwood Village town	347	346	-	-	1	-	-	-	1	345
Kirkwood city (part)	267	75	182	2	3	-	1	4	2	75
Mackenzie village	64	63	-	-	1	-	-	-	-	63
Marlborough village (part)	1 251	1 032	63	2	129	-	8	17	29	1 011
Sappington CDP (part)	699	666	7	2	22	-	-	2	5	662
Shrewsbury city (part)	85	76	3	-	5	-	-	1	4	72
Sunset Hills city (part)	1 154	1 112	29	3	4	-	1	5	10	1 105
Webster Groves city (part)	8	6	-	-	1	-	-	1	-	6
Hadley township	15 490	12 354	2 062	32	729	4	73	236	277	12 178
Clayton city (part)	3 117	2 836	37	3	210	-	3	28	43	2 799
Maplewood city	4 815	3 652	817	12	203	2	33	96	94	3 607
Richmond Heights city (part)	3 502	2 890	478	10	78	-	11	35	45	2 855
University City city (part)	4 056	2 976	730	7	238	2	26	77	95	2 917
Halls Ferry township	12 277	2 327	9 784	17	35	3	17	94	72	2 303
Bellefontaine Neighbors city (part)	-	-	-	-	-	-	-	-	-	-
Black Jack city (part)	1 111	241	853	-	4	-	3	10	4	240
Castle Point CDP	1 408	189	1 197	3	-	-	1	18	8	186
Ferguson city (part)	1 186	112	1 056	-	6	-	2	10	7	111
Jennings city (part)	1 419	314	1 095	-	4	-	2	4	10	310
Moline Acres city (part)	1 001	176	810	-	1	1	1	12	5	175
Jefferson township	15 331	14 777	242	16	183	2	27	84	125	14 684
Glendale city (part)	2 294	2 262	12	1	8	-	2	9	18	2 244
Marlborough village (part)	93	85	3	-	3	-	1	1	2	83
Shrewsbury city (part)	3 181	3 027	42	8	71	1	7	25	32	3 007
Warson Woods city (part)	766	755	3	-	8	-	-	-	3	752
Webster Groves city (part)	8 997	8 648	182	7	93	1	17	49	70	8 598
Lafayette township	13 963	13 120	234	17	465	2	48	77	186	12 986
Ballwin city (part)	6 391	6 071	87	10	140	1	34	48	102	6 010
Chesterfield city (part)	6 012	5 573	122	5	279	1	11	21	67	5 514
Ellisville city (part)	640	627	7	-	1	-	2	3	4	624

Table 13. **Occupied Housing Units (Households) by Race and Hispanic or Latino Origin of Householder: 2000**—Con.

[For information on confidentiality protection, nonsampling error, and definitions, see text]

State County County Subdivision Place	Total occupied housing units	Race of householder							Householder Hispanic or Latino (of any race)	Householder White alone, not Hispanic or Latino
		One race						Two or more races		
		White	Black or African American	American Indian and Alaska Native	Asian	Native Hawaiian and Other Pacific Islander	Some other race			
St. Louis County—Con.										
Lafayette township—Con.										
Manchester city (part)	920	849	18	2	45	-	1	5	13	838
Town and Country city (part)	-	-	-	-	-	-	-	-	-	-
Lemay township	14 832	14 398	156	23	99	1	53	102	193	14 272
Bella Villa city	336	331	-	-	2	-	1	2	6	328
Concord CDP (part)	55	55	-	-	-	-	-	-	1	54
Lemay CDP	7 186	7 013	46	15	29	-	29	54	103	6 948
Mehlville CDP (part)	6 616	6 381	101	8	64	1	22	39	75	6 331
Lewis and Clark township	12 882	11 361	1 254	20	101	3	33	110	160	11 253
Florissant city (part)	7 095	6 474	484	14	41	1	22	59	91	6 416
Hazelwood city (part)	3 606	3 287	242	3	37	2	5	30	44	3 253
Maryland Heights township	14 971	13 313	538	18	927	5	57	113	241	13 133
Chesterfield city (part)	3 592	3 349	81	3	127	1	8	23	56	3 301
Creve Coeur city (part)	496	465	10	-	16	-	-	5	4	461
Maryland Heights city (part)	6 181	5 299	282	9	518	3	31	39	122	5 212
Town and Country city (part)	308	292	5	-	10	-	-	1	-	292
Meramec township	15 243	14 662	174	33	269	5	29	71	146	14 559
Ballwin city (part)	4 783	4 511	82	10	139	3	14	24	59	4 469
Ellisville city (part)	1 255	1 198	19	-	31	-	3	4	11	1 189
Eureka city	2 487	2 431	9	9	20	-	3	15	17	2 421
Fenton city (part)	-	-	-	-	-	-	-	-	-	-
Pacific city (part)	2	1	1	-	-	-	-	-	-	1
Wildwood city (part)	801	782	8	2	9	-	-	-	2	780
Winchester city (part)	202	197	2	-	-	-	1	2	5	195
Midland township	13 726	11 548	1 681	35	201	6	98	157	240	11 418
Bel-Ridge village (part)	3	3	-	-	-	-	-	-	-	3
Breckenridge Hills city (part)	1 799	1 291	445	4	6	3	25	25	52	1 266
Charlack city (part)	430	235	174	1	6	-	3	11	6	232
Maryland Heights city (part)	17	16	-	-	-	-	1	-	1	16
Overland city (part)	6 866	6 058	583	18	99	1	30	77	81	6 011
St. Ann city (part)	1 126	1 008	80	3	20	-	7	8	17	997
St. John city (part)	1 151	972	148	4	11	-	7	9	21	960
Sycamore Hills village	289	271	12	1	-	-	1	4	1	271
Missouri River township	11 990	11 225	154	11	515	2	19	64	101	11 146
Ballwin city (part)	-	-	-	-	-	-	-	-	-	-
Chesterfield city (part)	1 204	1 122	13	1	64	-	1	3	10	1 113
Country Life Acres village	27	24	-	-	3	-	-	-	1	23
Creve Coeur city (part)	1 176	1 072	30	1	62	-	5	6	17	1 059
Crystal Lake Park city	204	198	-	-	3	1	-	2	2	196
Des Peres city (part)	2 837	2 759	16	3	45	1	4	9	15	2 749
Frontenac city	1 297	1 242	10	-	35	-	2	8	12	1 233
Kirkwood city (part)	-	-	-	-	-	-	-	-	-	-
Manchester city (part)	337	318	4	2	12	-	-	1	1	318
Town and Country city (part)	3 285	2 988	49	2	211	-	7	28	31	2 965
Westwood village	120	116	3	-	1	-	-	-	-	116
Normandy township	13 354	3 044	9 977	19	102	5	43	164	123	2 984
Bellerive village	96	60	34	-	-	-	1	1	1	59
Bel-Nor village	667	409	244	-	5	-	-	9	3	407
Bel-Ridge village (part)	1 098	272	806	1	1	-	2	16	7	268
Berkeley city (part)	1	1	-	-	-	-	-	-	-	1
Beverly Hills city	256	19	237	-	-	-	-	-	1	19
Charlack city (part)	142	119	17	1	-	-	1	4	4	117
Cool Valley city (part)	2	-	2	-	-	-	-	-	-	-
Glen Echo Park village	63	8	55	-	-	-	-	-	1	8
Greendale city	331	126	199	1	-	-	1	4	3	125
Hanley Hills village	864	248	608	-	2	-	1	5	2	247
Hillsdale village	529	30	493	-	1	-	2	3	2	30
Jennings city (part)	19	-	17	-	-	-	-	2	-	-
Normandy city (part)	1 243	358	778	3	67	2	6	29	15	351
Northwoods city (part)	1 718	97	1 601	1	4	-	1	14	3	97
Norwood Court town	583	31	544	2	1	-	2	3	2	31
Overland city (part)	31	25	5	-	-	-	-	1	1	24
Pagedale city (part)	2	-	2	-	-	-	-	-	-	-
Pasadena Hills city	460	151	300	-	3	-	-	6	2	150
Pasadena Park village	226	107	107	2	4	-	2	4	4	106
Pine Lawn city	1 469	49	1 396	1	2	-	3	18	4	49
St. John city (part)	96	47	45	-	1	-	1	2	1	47
University City city (part)	-	-	-	-	-	-	-	-	-	-
Uplands Park village	166	4	159	-	1	-	-	2	-	4
Velda City city	610	28	577	-	-	-	-	5	4	28
Velda Village Hills village	428	8	418	-	-	1	-	1	-	8
Vinita Park city	752	285	431	4	8	-	7	17	10	280
Vinita Terrace village	117	34	82	-	1	-	-	-	-	34
Wellston city (part)	44	27	16	-	-	-	1	-	1	27
Northwest township	12 547	11 407	771	20	221	1	38	89	157	11 299
Bridgeton city (part)	5 435	4 958	331	10	82	-	12	42	55	4 916
Champ village	4	3	-	-	-	-	-	1	-	3
Hazelwood city (part)	3 063	2 687	306	4	26	1	11	28	40	2 664
Maryland Heights city (part)	4 045	3 759	134	6	113	-	15	18	62	3 716
Norwood township	11 414	2 562	8 634	17	38	4	23	136	65	2 542
Bel-Ridge village (part)	72	11	60	-	1	-	-	-	-	11
Berkeley city (part)	2 346	327	1 981	4	-	-	9	25	13	324
Cool Valley city (part)	400	114	277	1	1	-	1	6	1	113
Country Club Hills city	515	122	387	1	-	-	1	4	2	121
Ferguson city (part)	971	361	577	4	8	-	2	19	7	357
Flordell Hills city	367	80	285	-	-	-	-	2	1	79
Jennings city (part)	4 734	1 178	3 475	4	16	2	5	54	29	1 170
Kinloch city	157	4	151	-	1	-	-	1	1	4
Normandy city (part)	923	258	635	3	8	-	1	18	4	257
Northwoods city (part)	-	-	-	-	-	-	-	-	-	-
Oakville township	13 502	13 264	33	21	105	2	17	60	116	13 170
Mehlville CDP (part)	1 810	1 787	2	1	11	-	2	7	12	1 776
Oakville CDP (part)	11 692	11 477	31	20	94	2	15	53	104	11 394

Table 13. **Occupied Housing Units (Households) by Race and Hispanic or Latino Origin of Householder: 2000**—Con.

[For information on confidentiality protection, nonsampling error, and definitions, see text]

State County County Subdivision Place	Total occupied housing units	Race of householder							Householder Hispanic or Latino (of any race)	Householder White alone, not Hispanic or Latino
		One race						Two or more races		
		White	Black or African American	American Indian and Alaska Native	Asian	Native Hawaiian and Other Pacific Islander	Some other race			
St. Louis County—Con.										
Queeny township	16 246	15 097	377	21	574	4	54	119	203	14 963
Ballwin city (part)	623	584	7	3	27	-	1	1	8	577
Des Peres city (part)	165	158	2	-	5	-	-	-	-	158
Manchester city (part)	5 949	5 555	141	1	193	1	17	41	68	5 507
Twin Oaks village	166	165	-	-	1	-	-	-	1	164
Valley Park city	2 603	2 367	95	4	97	-	19	21	46	2 345
Winchester city (part)	397	384	3	3	2	-	2	3	4	383
St. Ferdinand township	14 741	7 956	6 525	28	58	-	29	145	102	7 905
Bellefontaine Neighbors city (part)	4 388	2 565	1 776	10	8	-	4	25	20	2 556
Glasgow Village CDP	1 888	1 247	615	1	7	-	3	15	13	1 238
Jennings city (part)	2	-	2	-	-	-	-	-	-	-
Moline Acres city (part)	-	-	-	-	-	-	-	-	-	-
Riverview village	1 331	811	495	5	3	-	2	15	14	801
Spanish Lake CDP (part)	7 110	3 312	3 637	12	40	-	20	89	55	3 289
Spanish Lake township	14 165	8 586	5 312	25	100	4	40	98	107	8 531
Black Jack city (part)	1 311	506	790	1	2	-	2	10	4	504
Florissant city (part)	937	636	281	3	5	-	4	8	12	628
Spanish Lake CDP (part)	1 271	566	679	3	4	2	2	15	7	563
Tesson Ferry township	15 254	14 849	108	16	175	2	29	75	121	14 767
Concord CDP (part)	3 370	3 326	4	3	25	-	3	9	16	3 313
Fenton city (part)	-	-	-	-	-	-	-	-	-	-
Mehlville CDP (part)	4 115	3 899	82	6	77	1	13	37	55	3 863
Oakville CDP (part)	838	826	1	-	9	-	1	1	6	821
Sappington CDP (part)	427	423	1	-	2	-	1	-	2	422
Sunset Hills city (part)	1 239	1 214	1	1	14	-	1	8	6	1 209
University township	12 777	4 784	7 582	19	216	4	44	128	134	4 718
Clayton city (part)	-	-	-	-	-	-	-	-	-	-
Pagedale city (part)	1 211	88	1 099	2	3	-	3	16	10	87
University City city (part)	10 820	4 676	5 768	16	212	3	41	104	118	4 611
Wellston city (part)	735	17	708	1	1	1	-	7	6	17
Saline County	9 015	8 347	430	20	21	10	102	85	249	8 220
Arrow Rock township	337	327	9	-	-	-	-	1	-	327
Arrow Rock town	39	39	-	-	-	-	-	-	-	39
Nelson city	83	77	5	-	-	-	-	1	-	77
Blackwater township	138	138	-	-	-	-	-	-	1	137
Cambridge township	1 185	1 060	101	2	1	1	5	15	11	1 054
Gilliam town	103	96	5	-	-	-	-	2	-	96
Slater city	895	780	94	2	1	1	5	12	10	775
Clay township	178	176	1	-	-	-	1	-	1	176
Elmwood township	280	269	4	2	2	1	-	2	3	266
Blackburn city (part)	99	93	2	1	1	-	-	2	2	91
Mount Leonard town	38	37	1	-	-	-	-	-	-	37
Grand Pass township	232	227	2	-	-	-	2	1	3	226
Grand Pass village	23	21	-	-	-	-	2	-	2	21
Malta Bend town	93	92	1	-	-	-	-	-	-	92
Liberty township	199	197	-	1	-	-	-	1	-	197
Marshall township	5 278	4 791	307	14	15	8	89	54	224	4 676
Marshall city	4 732	4 254	304	14	14	8	87	51	215	4 146
Miami township	215	214	1	-	-	-	-	-	-	214
Miami city	58	57	1	-	-	-	-	-	-	57
Salt Fork township	125	124	-	-	-	-	1	-	1	124
Salt Pond township	848	824	5	1	3	-	4	11	5	823
Emma city (part)	57	56	-	-	-	-	-	1	-	56
Sweet Springs city	612	592	5	1	1	-	3	10	4	591
Schuyler County	1 725	1 700	-	6	-	1	1	17	11	1 691
Chariton township	56	55	-	-	-	-	-	1	-	55
Fabius township	301	296	-	-	-	-	1	4	4	293
Downing city	176	172	-	-	-	-	1	3	4	169
Glenwood township	146	146	-	-	-	-	-	-	-	146
Glenwood village	74	74	-	-	-	-	-	-	-	74
Independence township	102	100	-	-	-	-	-	2	2	98
Liberty township	421	418	-	1	-	1	-	1	1	417
Lancaster city	319	318	-	-	-	1	-	-	1	317
Prairie township	463	451	-	5	-	-	-	7	4	448
Queen City city	273	264	-	4	-	-	-	5	4	261
Salt River township	236	234	-	-	-	-	-	2	-	234
Greentop city (part)	155	153	-	-	-	-	-	2	-	153
Scotland County	1 902	1 885	1	2	1	-	1	12	12	1 874
Harrison township	152	151	-	1	-	-	-	-	-	151
South Gorin town	55	55	-	-	-	-	-	-	-	55
Jefferson township	1 093	1 083	-	1	1	-	-	8	5	1 078
Memphis city	888	879	-	1	1	-	-	7	4	875
Johnson township	59	59	-	-	-	-	-	-	1	58
Miller township	48	48	-	-	-	-	-	-	-	48
Mount Pleasant township	52	51	-	-	-	-	1	-	1	51
Sand Hill township	99	98	-	-	-	-	-	1	-	98
Rutledge town	41	41	-	-	-	-	-	-	-	41
Thomson township	147	146	-	-	-	-	-	1	2	144
Arbela town	17	17	-	-	-	-	-	-	-	17
Granger village	22	22	-	-	-	-	-	-	-	22
Tobin township	44	43	1	-	-	-	-	-	-	43
Union township	138	137	-	-	-	-	-	1	3	134
Vest township	70	69	-	-	-	-	-	1	-	69
Scott County	15 626	13 997	1 414	38	25	1	41	110	120	13 940
Commerce township	305	303	1	-	-	-	-	1	1	302
Commerce village	42	41	1	-	-	-	-	-	-	41
Kelso township	4 030	3 975	5	13	1	-	4	32	23	3 959
Cape Girardeau city (part)	-	-	-	-	-	-	-	-	-	-
Chaffee city	1 267	1 248	1	4	-	-	2	12	11	1 240

Table 13. **Occupied Housing Units (Households) by Race and Hispanic or Latino Origin of Householder: 2000**—Con.

[For information on confidentiality protection, nonsampling error, and definitions, see text]

State County County Subdivision Place	Total occupied housing units	Race of householder								
		One race						Two or more races	Householder Hispanic or Latino (of any race)	Householder White alone, not Hispanic or Latino
		White	Black or African American	American Indian and Alaska Native	Asian	Native Hawaiian and Other Pacific Islander	Some other race			
Scott County—Con.										
Kelso township—Con.										
Kelso village	216	215	-	-	-	-	1	-	2	214
Scott City city (part)	1 801	1 775	4	6	1	-	1	14	8	1 770
Moreland township	1 139	1 123	3	5	1	-	-	7	7	1 116
Benton city	287	285	-	2	-	-	-	-	2	283
Lambert village	17	17	-	-	-	-	-	-	-	17
Morley township	714	605	103	-	-	-	-	6	3	603
Haywood City village	81	4	76	-	-	-	-	1	-	4
Morley city	315	311	1	-	-	-	-	3	1	310
Vanduser village	84	83	1	-	-	-	-	-	-	83
Richland township	7 224	5 826	1 277	19	23	1	30	48	67	5 803
Miner city (part)	408	387	7	1	2	1	5	5	10	385
Sikeston city (part)	6 312	4 952	1 263	18	19	-	20	40	49	4 932
Rootwad township	465	443	18	-	-	-	1	3	5	439
Sikeston city (part)	6	5	-	-	-	-	1	-	1	5
Sandywoods township	736	723	4	-	-	-	-	9	4	721
Blodgett village	98	97	1	-	-	-	-	-	-	97
Miner city (part)	-	-	-	-	-	-	-	-	-	-
Sylvania township	853	839	3	1	-	-	6	4	10	837
Oran city	507	496	2	1	-	-	6	2	9	494
Tywappity township	160	160	-	-	-	-	-	-	-	160
Diehlstadt village	61	61	-	-	-	-	-	-	-	61
Shannon County	3 319	3 158	3	59	1	-	5	93	19	3 149
Bartlett township	167	154	-	6	-	-	-	7	3	152
Birch Tree township	499	482	-	5	-	-	4	8	6	480
Birch Tree city	276	265	-	4	-	-	2	5	2	265
Bowlan township	28	26	-	-	-	-	-	2	-	26
Buckeye township	99	95	-	-	-	-	-	4	1	95
Delaware township	48	47	-	-	-	-	-	1	-	47
Eminence township	707	676	-	11	-	-	-	20	4	674
Eminence city	256	243	-	3	-	-	-	10	1	243
Jackson township	49	46	-	-	-	-	-	3	-	46
Montier township	249	242	1	3	1	-	-	2	1	242
Moore township	52	50	-	2	-	-	-	-	-	50
Newton township	70	70	-	-	-	-	-	-	-	70
Spring Creek township	147	138	1	4	-	-	-	4	1	137
Spring Valley township	354	350	-	1	-	-	1	2	-	350
Summersville city (part)	32	32	-	-	-	-	-	-	-	32
Winona township	850	782	1	27	-	-	-	40	3	780
Winona city	525	490	-	15	-	-	-	20	1	489
Shelby County	2 745	2 705	19	7	1	-	2	11	11	2 697
Bethel township	182	179	1	-	-	-	-	2	1	178
Bethel village	56	55	-	-	-	-	-	1	-	55
Black Creek township	387	382	-	-	1	-	1	3	3	381
Shelbyville city	262	259	-	-	1	-	-	2	2	258
Clay township	500	493	4	2	-	-	-	1	1	492
Clarence city	398	392	3	2	-	-	-	1	-	392
Jackson township	223	215	7	-	-	-	-	1	2	213
Hunnewell city	95	89	6	-	-	-	-	-	1	88
Jefferson township	120	120	-	-	-	-	-	-	1	119
Lentner township	85	83	-	1	-	-	-	1	-	83
North River township	51	51	-	-	-	-	-	-	-	51
Salt River township	1 026	1 012	7	4	-	-	1	2	3	1 010
Shelbina city	843	830	7	4	-	-	1	1	2	829
Taylor township	97	96	-	-	-	-	-	1	-	96
Leonard village	29	28	-	-	-	-	-	1	-	28
Tiger Fork township	74	74	-	-	-	-	-	-	-	74
Stoddard County	12 064	11 811	81	37	9	1	18	107	64	11 767
Castor township	1 974	1 945	2	6	-	-	1	20	8	1 939
Bloomfield city	791	781	-	2	-	-	-	8	3	779
Duck Creek township	1 323	1 312	1	3	-	-	3	4	10	1 304
Dudley city	117	117	-	-	-	-	-	-	1	116
Puxico city	377	373	-	-	-	-	2	2	2	373
Elk township	159	149	9	-	-	-	-	1	-	149
Liberty township	6 062	5 940	19	20	7	-	14	62	34	5 922
Bernie city	782	757	13	3	-	-	2	7	3	757
Dexter city	3 237	3 167	1	14	6	-	10	39	24	3 154
New Lisbon township	362	356	-	2	-	1	-	3	-	356
Pike township	1 552	1 512	20	5	1	-	-	14	9	1 503
Advance city	544	538	1	1	1	-	-	3	1	537
Bell City city	196	192	2	1	-	-	-	1	1	191
Richland township	632	597	30	1	1	-	-	3	3	594
Baker village	2	2	-	-	-	-	-	-	-	2
Essex city	216	215	-	-	-	-	-	1	2	213
Penermon village	31	3	28	-	-	-	-	-	-	3
Stone County	11 822	11 608	7	57	9	1	14	126	79	11 548
Alpine township	319	316	-	1	-	-	-	2	4	312
Shell Knob CDP (part)	140	138	-	-	-	-	-	2	2	136
Cass township	383	377	-	1	-	-	1	4	4	374
Flat Creek A township	645	632	1	5	-	-	2	5	3	631
Flat Creek B township	258	250	-	3	1	-	-	4	4	247
Grant township	215	211	1	-	-	-	-	3	-	211
Hurley township	337	332	-	1	1	-	-	3	-	332
Hurley city	59	57	-	1	-	-	-	1	-	57
Lincoln township	279	270	-	3	-	-	-	6	1	269
McKinley township	131	130	-	-	-	-	-	1	-	130
Pierce township	697	677	-	3	-	-	-	17	3	674
Crane city	541	525	-	1	-	-	-	15	2	523
Pine A township	870	853	-	6	1	-	-	10	2	851

Table 13. **Occupied Housing Units (Households) by Race and Hispanic or Latino Origin of Householder: 2000**—Con.

[For information on confidentiality protection, nonsampling error, and definitions, see text]

State County County Subdivision Place	Total occupied housing units	Race of householder							Householder Hispanic or Latino (of any race)	Householder White alone, not Hispanic or Latino
		One race						Two or more races		
		White	Black or African American	American Indian and Alaska Native	Asian	Native Hawaiian and Other Pacific Islander	Some other race			
Stone County—Con.										
Pine A township—Con.										
Blue Eye town	49	48	-	1	-	-	-	-	-	48
Indian Point village (part)	-	-	-	-	-	-	-	-	-	-
Pine B township	869	861	-	1	-	-	1	6	3	860
Ponce de Leon township	202	194	-	1	-	-	-	7	-	194
Ruth A township	1 380	1 342	2	9	1	-	6	20	20	1 330
Branson West city (part)	110	106	-	-	-	-	3	1	4	105
Reeds Spring city	197	191	-	2	1	-	1	2	1	191
Ruth B City township	1 045	1 034	1	3	1	-	1	5	3	1 032
Kimberling City city	1 045	1 034	1	3	1	-	1	5	3	1 032
Ruth B Rural township	1 166	1 149	1	5	-	-	-	11	5	1 144
Ruth C township	1 265	1 246	1	7	-	-	2	9	16	1 232
Branson city (part)	-	-	-	-	-	-	-	-	-	-
Branson West city (part)	26	26	-	-	-	-	-	-	-	26
Coney Island village	46	45	-	1	-	-	-	-	-	45
Indian Point village (part)	-	-	-	-	-	-	-	-	-	-
Ruth C Rural township	508	500	-	-	3	1	-	4	6	495
Indian Point village (part)	253	251	-	-	1	-	-	1	4	247
Union township	152	152	-	-	-	-	-	-	-	152
Washington township	654	640	-	6	1	-	-	7	1	639
Galena city	165	161	-	-	-	-	-	4	-	161
McCord Bend village	115	113	-	-	1	-	-	1	1	112
Williams township	447	442	-	2	-	-	1	2	4	439
Sullivan County	2 925	2 827	2	9	2	2	72	11	173	2 732
Bowman township	193	191	-	1	-	-	-	1	2	189
Humphreys village	62	60	-	1	-	-	-	1	1	59
Osgood village	20	20	-	-	-	-	-	-	-	20
Buchanan township	84	82	-	1	-	-	1	-	1	82
Clay township	200	198	-	2	-	-	-	-	4	195
Harris town	44	43	-	1	-	-	-	-	1	42
Newtown town	86	85	-	1	-	-	-	-	3	83
Duncan township	189	187	-	-	-	-	2	-	3	186
Browning city (part)	47	47	-	-	-	-	-	-	-	47
Jackson township	238	234	1	1	-	-	1	1	3	232
Pollock village	54	54	-	-	-	-	-	-	1	53
Liberty township	89	89	-	-	-	-	-	-	-	89
Morris township	77	77	-	-	-	-	-	-	-	77
Penn township	565	557	-	-	1	1	5	1	13	549
Greencastle city	133	133	-	-	-	-	-	-	-	133
Green City city	325	317	-	-	1	1	5	1	13	309
Pleasant Hill township	65	65	-	-	-	-	-	-	-	65
Polk township	1 104	1 026	1	4	1	1	63	8	147	947
Milan city	782	725	1	3	1	1	46	5	117	658
Taylor township	44	44	-	-	-	-	-	-	-	44
Union township	77	77	-	-	-	-	-	-	-	77
Taney County	16 158	15 700	38	121	40	6	80	173	236	15 562
Beaver township	347	342	-	1	1	-	-	3	1	341
Big Creek township	182	179	-	1	-	-	1	1	1	178
Branson township	5 217	5 026	21	44	25	2	42	57	116	4 959
Branson city (part)	2 701	2 591	16	24	17	1	27	25	69	2 550
Table Rock village	96	92	-	1	-	-	-	3	3	89
Cedar Creek township	222	216	-	1	-	-	-	5	3	215
Jasper township	1 439	1 400	-	12	3	-	4	20	12	1 393
Bull Creek village	80	78	-	1	-	-	1	-	1	78
Merriam Woods village	468	461	-	2	-	-	1	4	4	459
Rockaway Beach city	274	264	-	2	-	-	1	7	3	262
Oliver township	3 663	3 565	11	28	5	4	19	31	64	3 525
Branson city (part)	-	-	-	-	-	-	-	-	-	-
Hollister city	1 682	1 639	4	14	2	1	6	16	36	1 611
Scott township	1 418	1 373	1	12	5	-	11	16	19	1 365
Swan township	3 670	3 599	5	22	1	-	3	40	20	3 586
Forsyth city	788	779	-	2	1	-	1	5	3	777
Taneyville village	134	133	-	-	-	-	-	1	1	132
Texas County	9 378	9 100	15	83	17	-	15	148	54	9 064
Boone township	96	95	-	-	-	-	-	1	-	95
Burdine township	1 323	1 281	-	13	6	-	5	18	10	1 276
Cabool city	883	854	-	7	5	-	4	13	5	853
Carroll township	419	409	-	6	-	-	-	4	2	409
Summersville city (part)	204	201	-	3	-	-	-	-	1	201
Cass township	471	457	-	3	1	-	1	9	2	457
Clinton township	593	577	-	3	-	-	1	12	3	575
Mountain Grove city (part)	53	53	-	-	-	-	-	-	-	53
Current township	117	115	-	1	-	-	-	1	-	115
Date township	203	196	-	2	-	-	-	5	-	196
Jackson township	495	480	-	7	-	-	-	8	3	478
Raymondville town	173	168	-	1	-	-	-	4	1	168
Lynch township	512	499	1	2	2	-	1	7	4	495
Morris township	288	280	-	1	-	-	1	6	-	280
Ozark township	223	212	-	4	-	-	-	7	1	211
Pierce township	204	199	-	-	-	-	-	5	-	199
Piney township	1 941	1 887	1	13	5	-	1	34	11	1 878
Houston city	904	875	1	8	3	-	1	16	10	867
Roubidoux township	593	559	12	3	1	-	3	15	7	555
Sargent township	130	124	1	-	1	-	-	4	1	123
Sherrill township	1 538	1 499	-	24	1	-	2	12	10	1 491
Licking city	647	634	-	6	1	-	1	5	3	632
Upton township	232	231	-	1	-	-	-	-	-	231

Table 13. **Occupied Housing Units (Households) by Race and Hispanic or Latino Origin of Householder: 2000**—Con.

[For information on confidentiality protection, nonsampling error, and definitions, see text]

State County County Subdivision Place	Total occupied housing units	Race of householder								
		One race						Two or more races	Householder Hispanic or Latino (of any race)	Householder White alone, not Hispanic or Latino
		White	Black or African American	American Indian and Alaska Native	Asian	Native Hawaiian and Other Pacific Islander	Some other race			
Vernon County	7 966	7 796	12	67	18	-	14	59	40	7 771
Bacon township	280	278	-	1	-	-	-	1	1	277
Harwood village	37	35	-	1	-	-	-	1	-	35
Schell City city	128	128	-	-	-	-	-	-	1	127
Badger township	167	162	-	2	-	-	1	2	2	161
Blue Mound township	134	131	-	1	-	-	-	2	-	131
Center township	3 868	3 768	7	37	18	-	9	29	26	3 750
Nevada city (part)	3 070	2 989	6	34	9	-	9	23	21	2 976
Clear Creek township	247	243	-	-	-	-	2	2	2	243
Coal township	109	108	-	-	-	-	1	-	1	108
Deerfield village (part)	2	2	-	-	-	-	-	-	-	2
Deerfield township	316	310	1	3	-	-	-	2	3	307
Deerfield village (part)	31	31	-	-	-	-	-	-	1	30
Moundville town (part)	1	1	-	-	-	-	-	-	-	1
Dover township	167	161	-	5	-	-	-	1	-	161
Drywood township	517	509	-	5	-	-	-	3	-	509
Milo village	32	31	-	1	-	-	-	-	-	31
Sheldon city	209	208	-	1	-	-	-	-	-	208
Harrison township	103	101	-	2	-	-	-	-	-	101
Henry township	93	91	1	-	-	-	-	1	-	91
Stotesbury town	14	14	-	-	-	-	-	-	-	14
Lake township	58	58	-	-	-	-	-	-	-	58
Metz township	113	111	1	1	-	-	-	-	-	111
Metz town	29	29	-	-	-	-	-	-	-	29
Montevallo township	101	98	-	2	-	-	-	1	-	98
Moundville township	319	316	-	2	-	-	-	1	-	316
Bronaugh city	93	92	-	-	-	-	-	1	-	92
Moundville town (part)	48	46	-	2	-	-	-	-	-	46
Osage township	111	110	-	1	-	-	-	-	-	110
Richland township	84	80	-	-	-	-	-	4	-	80
Richards town	37	34	-	-	-	-	-	3	-	34
Virgil township	158	156	-	1	-	-	1	-	1	156
Walker township	220	216	1	1	-	-	-	2	2	215
Walker city	110	108	-	1	-	-	-	1	2	107
Washington township	801	789	1	3	-	-	-	8	2	788
Nevada city (part)	393	385	1	1	-	-	-	6	1	385
Warren County	9 185	8 852	178	31	15	1	31	77	85	8 803
Bridgeport township	231	229	1	1	-	-	-	-	-	229
Camp Branch township	317	310	2	1	-	-	2	2	3	308
Charrette township	1 702	1 674	7	6	2	-	2	11	9	1 668
Innsbrook village (part)	2	2	-	-	-	-	-	-	-	2
Marthasville city	321	313	2	2	-	-	2	2	2	313
Hickory Grove township	2 501	2 342	102	11	2	-	16	28	37	2 325
Foristell city (part)	12	12	-	-	-	-	-	-	-	12
Innsbrook village (part)	214	213	1	-	-	-	-	-	-	213
Wright City city	608	546	37	5	1	-	12	7	21	538
North Elkhorn township	2 128	2 056	31	6	8	1	6	20	15	2 047
Warrenton city (part)	1 212	1 166	17	3	6	-	5	15	12	1 158
Pinckney township	356	349	3	1	-	-	1	2	5	345
South Elkhorn township	1 950	1 892	32	5	3	-	4	14	16	1 881
Innsbrook village (part)	6	6	-	-	-	-	-	-	-	6
Truesdale city	145	129	10	2	1	-	1	2	6	125
Warrenton city (part)	773	752	8	2	1	-	3	7	8	747
Washington County	8 406	8 221	44	44	8	1	7	81	49	8 181
Belgrade township	423	418	1	1	1	1	-	1	1	417
Bellevue township	409	403	1	2	-	-	-	3	-	403
Caledonia village	66	66	-	-	-	-	-	-	-	66
Breton township	3 415	3 326	36	16	2	-	4	31	21	3 309
Mineral Point town	130	123	4	1	-	-	1	1	2	122
Potosi city	1 103	1 061	22	4	1	-	2	13	7	1 056
Concord township	815	793	-	9	-	-	-	13	4	789
Irondale city	169	165	-	1	-	-	-	3	-	165
Harmony township	135	133	-	-	-	-	-	2	1	132
Johnson township	407	397	-	3	3	-	1	3	5	393
Kingston township	434	420	4	3	-	-	-	7	1	419
Liberty township	483	473	-	1	-	-	1	8	3	472
Richwoods township	463	458	-	-	-	-	-	5	2	456
Union township	1 072	1 056	2	6	1	-	-	7	9	1 048
Walton township	350	344	-	3	1	-	1	1	2	343
Wayne County	5 551	5 431	3	37	3	-	3	74	20	5 415
Benton township	1 639	1 611	1	7	2	-	2	16	7	1 605
Piedmont city	869	856	-	2	2	-	1	8	3	853
Black River township	254	242	-	-	-	-	-	12	1	241
Cedar Creek township	186	178	-	2	-	-	-	6	-	178
Cowan township	283	274	-	2	1	-	-	6	1	274
Jefferson township	130	130	-	-	-	-	-	-	1	129
Logan township	585	574	1	3	-	-	-	7	3	571
Lost Creek township	929	913	-	9	-	-	-	7	3	910
Mill Spring township	379	369	-	4	-	-	-	6	1	368
Mill Spring village	81	79	-	1	-	-	-	1	-	79
St. Francois township	811	792	1	7	-	-	1	10	3	791
Greenville city	190	187	-	1	-	-	-	2	1	187
Williams township	355	348	-	3	-	-	-	4	-	348
Williamsville city	161	160	-	1	-	-	-	-	-	160
Webster County	11 073	10 836	16	60	16	2	19	124	85	10 773
East Benton township	734	711	-	2	3	-	2	16	6	706
Diggins village (part)	1	1	-	-	-	-	-	-	-	1
Fordland city	287	278	-	1	-	-	-	8	3	275
East Dallas township	541	527	4	2	1	-	-	7	4	524
Diggins village (part)	93	90	-	1	-	-	-	2	-	90

Table 13. **Occupied Housing Units (Households) by Race and Hispanic or Latino Origin of Householder: 2000**—Con.

[For information on confidentiality protection, nonsampling error, and definitions, see text]

State County County Subdivision Place	Total occupied housing units	Race of householder							Householder Hispanic or Latino (of any race)	Householder White alone, not Hispanic or Latino
		One race						Two or more races		
		White	Black or African American	American Indian and Alaska Native	Asian	Native Hawaiian and Other Pacific Islander	Some other race			
Webster County—Con.										
Finley township	1 132	1 103	1	2	2	-	7	17	10	1 101
Seymour city (part)	694	675	1	2	2	-	3	11	7	673
Grant township	927	911	3	7	-	-	-	6	4	908
Hazelwood township	529	512	1	4	-	-	-	12	2	510
Diggins village (part)	21	18	-	-	-	-	-	3	-	18
Seymour city (part)	17	17	-	-	-	-	-	-	-	17
High Prairie township	337	327	-	2	-	-	-	8	2	325
Jackson township	512	498	1	6	2	-	-	5	3	495
Niangua township	454	446	-	3	1	-	2	2	3	444
Niangua city	179	175	-	2	-	-	-	2	2	173
Ozark township	3 701	3 642	5	16	4	1	5	28	29	3 619
Marshfield city	2 256	2 215	4	10	4	-	4	19	22	2 197
Union township	296	292	-	1	-	-	1	2	4	289
Washington township	377	373	-	2	-	-	1	1	7	367
West Benton township	1 106	1 077	1	9	3	-	1	15	11	1 068
Rogersville city (part)	571	552	1	6	3	-	-	9	7	546
West Dallas township	427	417	-	4	-	1	-	5	-	417
Worth County	1 009	1 000	2	3	2	-	-	2	2	998
Allen township	76	75	1	-	-	-	-	-	1	74
Denver village	20	20	-	-	-	-	-	-	1	19
Fletchall township	505	499	1	3	2	-	-	-	-	499
Grant City town	409	404	1	3	1	-	-	-	-	404
Irena village	9	9	-	-	-	-	-	-	-	9
Greene township	50	50	-	-	-	-	-	-	-	50
Middlefork township	90	90	-	-	-	-	-	-	-	90
Worth town	39	39	-	-	-	-	-	-	-	39
Smith township	72	72	-	-	-	-	-	-	-	72
Allendale town	26	26	-	-	-	-	-	-	-	26
Union township	216	214	-	-	-	-	-	2	1	213
Sheridan town	97	96	-	-	-	-	-	1	-	96
Wright County	7 081	6 927	13	48	5	-	14	74	40	6 901
Boone township	356	345	1	5	-	-	-	5	2	343
Brush Creek township	196	190	4	1	-	-	-	1	-	190
Clark township	455	447	1	2	-	-	1	4	4	444
Norwood city (part)	169	166	-	1	-	-	-	2	3	163
Elk Creek township	151	149	-	1	1	-	-	-	1	148
Gasconade township	440	430	2	3	-	-	1	4	-	430
Hartville city (part)	59	59	-	-	-	-	-	-	-	59
Hart township	501	488	2	4	-	-	1	6	4	485
Hartville city (part)	193	189	-	2	-	-	-	2	2	187
Montgomery township	196	194	-	-	-	-	-	2	-	194
Mountain Grove township	2 478	2 432	-	15	1	-	8	22	17	2 424
Mountain Grove city (part)	1 899	1 862	-	12	-	-	8	17	16	1 855
Norwood city (part)	40	40	-	-	-	-	-	-	-	40
Pleasant Valley township	1 090	1 061	1	8	2	-	2	16	6	1 056
Mansfield city	564	550	-	6	1	-	-	7	3	547
Union township	473	463	1	1	-	-	1	7	3	461
Van Buren township	219	215	-	1	-	-	-	3	1	214
Wood township	526	513	1	7	1	-	-	4	2	512
Mountain Grove city (part)	24	22	-	1	1	-	-	-	-	22
St. Louis city	147 076	74 574	66 474	388	2 557	34	820	2 229	2 363	73 333

Table 14. **Occupied Housing Units (Households) by Race and Hispanic or Latino Origin of Householder: 2000**

[For information on confidentiality protection, nonsampling error, and definitions, see text]

State County Place	Total occupied housing units	Race of householder: One race: White	Black or African American	American Indian and Alaska Native	Asian	Native Hawaiian and Other Pacific Islander	Some other race	Two or more races	Householder Hispanic or Latino (of any race)	Householder White alone, not Hispanic or Latino
The State	**2 194 594**	**1 901 019**	**227 220**	**9 371**	**20 229**	**853**	**12 110**	**23 792**	**32 757**	**1 883 095**
COUNTY										
Adair County	9 669	9 289	109	21	146	5	31	68	94	9 230
Andrew County	6 273	6 203	17	15	10	-	5	23	28	6 182
Atchison County	2 722	2 701	8	5	2	-	4	2	10	2 695
Audrain County	9 844	9 170	560	22	30	1	10	51	47	9 141
Barry County	13 398	12 836	9	109	25	4	244	171	396	12 701
Barton County	4 895	4 779	4	37	8	4	3	60	32	4 753
Bates County	6 511	6 363	41	34	8	-	11	54	32	6 347
Benton County	7 420	7 273	9	50	9	-	7	72	45	7 238
Bollinger County	4 576	4 491	5	32	6	-	4	38	20	4 476
Boone County	53 094	46 265	4 202	234	1 416	16	257	704	731	45 841
Buchanan County	33 557	31 841	1 019	129	109	8	165	286	611	31 439
Butler County	16 718	15 575	769	99	51	2	32	190	104	15 518
Caldwell County	3 523	3 488	4	12	-	-	1	18	21	3 471
Callaway County	14 416	13 575	558	77	56	1	33	116	99	13 515
Camden County	15 779	15 485	39	77	26	5	22	125	98	15 420
Cape Girardeau County	26 980	25 118	1 271	112	191	3	46	239	166	25 012
Carroll County	4 169	4 058	70	5	5	-	5	26	21	4 042
Carter County	2 378	2 309	-	26	3	-	-	40	16	2 297
Cass County	30 168	29 103	401	168	99	5	117	275	478	28 778
Cedar County	5 685	5 550	7	33	13	1	14	67	37	5 525
Chariton County	3 469	3 304	137	5	3	-	2	18	10	3 298
Christian County	20 425	19 976	39	121	41	5	63	180	201	19 852
Clark County	2 966	2 949	-	4	-	-	3	10	10	2 942
Clay County	72 558	68 127	1 760	342	744	48	644	893	1 873	67 042
Clinton County	7 152	6 938	105	25	9	-	11	64	50	6 905
Cole County	27 040	24 630	1 767	96	218	8	97	224	250	24 490
Cooper County	5 932	5 581	284	18	5	-	5	39	26	5 564
Crawford County	8 858	8 728	7	45	8	3	8	59	47	8 690
Dade County	3 202	3 123	9	25	1	3	3	38	16	3 110
Dallas County	6 030	5 909	4	46	-	1	10	60	38	5 883
Daviess County	3 178	3 151	2	8	2	2	3	10	14	3 142
DeKalb County	3 528	3 473	14	16	3	-	4	18	13	3 464
Dent County	5 982	5 829	18	36	8	1	4	86	27	5 810
Douglas County	5 201	5 059	2	46	5	-	5	84	31	5 034
Dunklin County	13 411	12 170	979	45	27	-	78	112	193	12 069
Franklin County	34 945	34 233	323	84	54	3	45	203	194	34 096
Gasconade County	6 171	6 093	10	10	8	-	8	42	24	6 080
Gentry County	2 747	2 721	3	5	1	1	3	13	8	2 714
Greene County	97 859	92 845	1 865	606	846	35	390	1 272	1 142	92 201
Grundy County	4 382	4 297	14	13	4	1	20	33	50	4 271
Harrison County	3 658	3 620	4	9	3	1	1	20	19	3 606
Henry County	9 133	8 874	86	60	13	1	14	85	56	8 839
Hickory County	3 911	3 830	2	24	5	-	3	47	19	3 816
Holt County	2 237	2 205	2	14	1	1	-	14	6	2 200
Howard County	3 836	3 508	268	14	1	4	12	29	19	3 502
Howell County	14 762	14 318	30	144	33	4	24	209	124	14 236
Iron County	4 197	4 066	54	19	5	-	7	46	17	4 054
Jackson County	266 294	195 705	57 497	1 253	2 709	316	4 493	4 321	10 082	190 991
Jasper County	41 412	38 946	580	531	183	16	425	731	905	38 528
Jefferson County	71 499	69 972	454	238	174	9	114	538	527	69 607
Johnson County	17 410	15 943	726	106	228	26	157	224	340	15 777
Knox County	1 791	1 771	-	-	-	-	1	19	8	1 764
Laclede County	12 760	12 459	45	57	20	5	31	143	117	12 380
Lafayette County	12 569	12 063	302	32	22	2	40	108	93	12 011
Lawrence County	13 568	13 167	16	103	18	1	129	134	278	13 044
Lewis County	3 956	3 823	97	8	4	2	4	18	12	3 816
Lincoln County	13 851	13 407	241	49	13	3	35	103	115	13 328
Linn County	5 697	5 597	37	20	8	-	5	30	28	5 576
Livingston County	5 736	5 598	64	18	14	-	10	32	24	5 580
McDonald County	8 113	7 431	9	207	6	3	207	250	491	7 175
Macon County	6 501	6 279	148	23	6	-	3	42	31	6 257
Madison County	4 711	4 637	4	14	10	-	5	41	20	4 622
Maries County	3 519	3 449	6	15	1	-	6	42	23	3 433
Marion County	11 066	10 423	470	28	21	3	13	108	79	10 373
Mercer County	1 600	1 579	3	9	-	-	1	8	3	1 577
Miller County	9 284	9 119	18	42	7	1	22	75	57	9 083
Mississippi County	5 383	4 365	951	11	3	-	5	48	29	4 350
Moniteau County	5 259	5 112	24	13	7	-	50	53	100	5 063
Monroe County	3 656	3 482	140	8	3	2	1	20	12	3 471
Montgomery County	4 775	4 628	93	14	8	1	3	28	18	4 615
Morgan County	7 850	7 671	46	44	4	2	7	76	47	7 636
New Madrid County	7 824	6 634	1 099	14	10	-	16	51	47	6 611
Newton County	20 140	19 018	105	383	54	37	141	402	283	18 899
Nodaway County	8 138	7 961	48	16	56	2	9	46	35	7 938
Oregon County	4 263	4 057	1	111	1	-	2	91	27	4 034
Osage County	4 922	4 866	4	17	4	-	1	30	21	4 851
Ozark County	3 950	3 851	3	30	1	-	6	59	24	3 835
Pemiscot County	7 855	5 919	1 816	27	16	-	30	47	84	5 878
Perry County	6 904	6 799	9	14	40	2	5	35	25	6 780
Pettis County	15 568	14 596	469	46	50	3	232	172	375	14 477
Phelps County	15 683	14 708	196	96	372	5	60	246	129	14 641
Pike County	6 451	6 058	300	11	8	1	28	45	54	6 033
Platte County	29 278	27 152	981	125	349	42	229	400	631	26 791

Table 14. **Occupied Housing Units (Households) by Race and Hispanic or Latino Origin of Householder: 2000**—Con.

[For information on confidentiality protection, nonsampling error, and definitions, see text]

State County Place	Total occupied housing units	Race of householder: One race: White	Black or African American	American Indian and Alaska Native	Asian	Native Hawaiian and Other Pacific Islander	Some other race	Two or more races	Householder Hispanic or Latino (of any race)	Householder White alone, not Hispanic or Latino
COUNTY—Con.										
Polk County	9 917	9 699	27	69	12	2	18	90	78	9 645
Pulaski County	13 433	11 108	1 447	126	207	29	226	290	479	10 905
Putnam County	2 228	2 209	1	3	2	-	2	11	6	2 205
Ralls County	3 736	3 658	48	9	4	-	-	17	17	3 643
Randolph County	9 199	8 689	346	42	27	2	15	78	72	8 643
Ray County	8 743	8 495	113	35	10	-	14	76	52	8 459
Reynolds County	2 721	2 623	3	38	2	-	5	50	14	2 616
Ripley County	5 416	5 265	4	71	9	-	2	65	34	5 237
St. Charles County	101 663	97 198	2 540	234	664	13	315	699	1 078	96 511
St. Clair County	4 040	3 944	8	35	2	-	10	41	32	3 922
Ste. Genevieve County	6 586	6 496	24	13	7	-	7	39	32	6 475
St. Francois County	20 793	20 434	80	59	47	3	25	145	101	20 362
St. Louis County	404 312	321 452	69 935	610	7 795	83	1 208	3 229	4 313	318 697
Saline County	9 015	8 347	430	20	21	10	102	85	249	8 220
Schuyler County	1 725	1 700	-	6	-	1	1	17	11	1 691
Scotland County	1 902	1 885	1	2	1	-	1	12	12	1 874
Scott County	15 626	13 997	1 414	38	25	1	41	110	120	13 940
Shannon County	3 319	3 158	3	59	1	-	5	93	19	3 149
Shelby County	2 745	2 705	19	7	1	-	2	11	11	2 697
Stoddard County	12 064	11 811	81	37	9	1	18	107	64	11 767
Stone County	11 822	11 608	7	57	9	1	14	126	79	11 548
Sullivan County	2 925	2 827	2	9	2	2	72	11	173	2 732
Taney County	16 158	15 700	38	121	40	6	80	173	236	15 562
Texas County	9 378	9 100	15	83	17	-	15	148	54	9 064
Vernon County	7 966	7 796	12	67	18	-	14	59	40	7 771
Warren County	9 185	8 852	178	31	15	1	31	77	85	8 803
Washington County	8 406	8 221	44	44	8	1	7	81	49	8 181
Wayne County	5 551	5 431	3	37	3	-	3	74	20	5 415
Webster County	11 073	10 836	16	60	16	2	19	124	85	10 773
Worth County	1 009	1 000	2	3	2	-	-	2	2	998
Wright County	7 081	6 927	13	48	5	-	14	74	40	6 901
St. Louis city	147 076	74 574	66 474	388	2 557	34	820	2 229	2 363	73 333
PLACE										
Adrian city, Bates County	682	673	-	3	1	-	1	4	2	672
Advance city, Stoddard County	544	538	1	1	1	-	-	3	1	537
Affton CDP, St. Louis County	8 892	8 678	31	18	77	1	12	75	51	8 641
Agency village, Buchanan County	214	212	-	-	1	-	-	1	1	211
Airport Drive village, Jasper County	248	238	-	4	1	-	1	4	2	238
Alba city, Jasper County	184	179	1	3	-	-	-	1	-	179
Albany city, Gentry County	858	851	1	2	-	-	1	3	1	850
Aldrich village, Polk County	32	31	-	-	-	-	-	1	-	31
Alexandria city, Clark County	70	70	-	-	-	-	-	-	-	70
Allendale town, Worth County	26	26	-	-	-	-	-	-	-	26
Allenville village, Cape Girardeau County	42	42	-	-	-	-	-	-	-	42
Alma city, Lafayette County	179	178	-	-	-	-	-	1	-	178
Altamont village, Daviess County	83	82	-	1	-	-	-	-	-	82
Altenburg city, Perry County	126	125	-	-	-	-	-	1	-	125
Alton city, Oregon County	321	314	-	4	-	-	-	3	2	312
Amazonia village, Andrew County	106	105	-	-	-	-	-	1	-	105
Amity town, DeKalb County	31	30	-	-	-	-	-	1	-	30
Amoret city, Bates County	81	79	-	-	-	-	-	2	-	79
Amsterdam city, Bates County	102	101	-	-	-	-	-	1	-	101
Anderson city, McDonald County	712	659	1	23	-	-	10	19	12	658
Annada village, Pike County	22	21	-	-	-	-	-	1	-	21
Annapolis city, Iron County	136	134	-	1	-	-	-	1	-	134
Anniston town, Mississippi County	118	115	3	-	-	-	-	-	1	114
Appleton City city, St. Clair County	552	544	-	-	-	-	2	6	2	544
Arbela town, Scotland County	17	17	-	-	-	-	-	-	-	17
Arbyrd city, Dunklin County	230	228	1	-	-	-	-	1	1	227
Arcadia city, Iron County	266	255	1	1	-	-	1	8	1	255
Archie city, Cass County	360	353	-	5	-	-	-	2	1	352
Arcola village, Dade County	23	23	-	-	-	-	-	-	-	23
Argyle town	65	65	-	-	-	-	-	-	-	65
Maries County (part)	3	3	-	-	-	-	-	-	-	3
Osage County (part)	62	62	-	-	-	-	-	-	-	62
Arkoe town, Nodaway County	24	24	-	-	-	-	-	-	-	24
Armstrong city, Howard County	115	102	12	-	-	-	-	1	-	102
Arnold city, Jefferson County	7 550	7 425	19	20	18	1	11	56	66	7 374
Arrow Point village, Barry County	62	62	-	-	-	-	-	-	-	62
Arrow Rock town, Saline County	39	39	-	-	-	-	-	-	-	39
Asbury city, Jasper County	85	82	-	1	1	-	-	1	-	82
Ashburn town, Pike County	23	23	-	-	-	-	-	-	-	23
Ash Grove city, Greene County	577	569	1	4	-	-	1	2	2	567
Ashland city, Boone County	748	735	3	1	-	-	4	5	9	731
Atlanta city, Macon County	173	172	-	1	-	-	-	-	-	172
Augusta town, St. Charles County	102	101	-	-	1	-	-	-	-	101
Aullville village, Lafayette County	33	30	1	1	-	-	-	1	-	30
Aurora city, Lawrence County	2 818	2 734	4	23	4	-	20	33	44	2 716
Auxvasse city, Callaway County	381	369	9	1	-	-	-	2	-	369
Ava city, Douglas County	1 350	1 310	1	11	3	-	4	21	12	1 302
Avilla town, Jasper County	53	52	-	-	-	-	-	1	-	52
Avondale city, Clay County	219	210	-	2	2	-	1	4	1	210
Bagnell town, Miller County	36	35	-	1	-	-	-	-	-	35

Table 14. **Occupied Housing Units (Households) by Race and Hispanic or Latino Origin of Householder: 2000**—Con.

[For information on confidentiality protection, nonsampling error, and definitions, see text]

State County Place	Total occupied housing units	Race of householder: One race: White	Black or African American	American Indian and Alaska Native	Asian	Native Hawaiian and Other Pacific Islander	Some other race	Two or more races	Householder Hispanic or Latino (of any race)	Householder White alone, not Hispanic or Latino
PLACE—Con.										
Baker village, Stoddard County	2	2	-	-	-	-	-	-	-	2
Bakersfield village, Ozark County	111	108	-	-	-	-	1	2	1	108
Baldwin Park village, Cass County	41	40	-	1	-	-	-	-	-	40
Ballwin city, St. Louis County	11 797	11 166	176	23	306	4	49	73	169	11 056
Baring city, Knox County	65	65	-	-	-	-	-	-	1	64
Barnard city, Nodaway County	104	104	-	-	-	-	-	-	-	104
Barnett city, Morgan County	78	78	-	-	-	-	-	-	-	78
Barnhart CDP, Jefferson County	1 962	1 928	5	4	6	1	5	13	23	1 914
Bates City city, Lafayette County	92	91	1	-	-	-	-	-	2	89
Battlefield city, Greene County	857	837	3	3	6	-	1	7	5	834
Bella Villa city, St. Louis County	336	331	-	-	2	-	1	2	6	328
Bell City city, Stoddard County	196	192	2	1	-	-	-	1	1	191
Belle city	595	580	-	4	-	-	2	9	7	574
Maries County (part)	536	522	-	3	-	-	2	9	7	516
Osage County (part)	59	58	-	1	-	-	-	-	-	58
Bellefontaine Neighbors city, St. Louis County	4 388	2 565	1 776	10	8	-	4	25	20	2 556
Bellerive village, St. Louis County	96	60	34	-	-	-	1	1	1	59
Bellflower city, Montgomery County	140	138	1	-	1	-	-	-	1	137
Bel-Nor village, St. Louis County	667	409	244	-	5	-	-	9	3	407
Bel-Ridge village, St. Louis County	1 180	290	868	1	3	-	2	16	7	286
Belton city, Cass County	7 945	7 498	205	47	39	3	67	86	270	7 313
Benton city, Scott County	287	285	-	2	-	-	-	-	2	283
Benton City village, Audrain County	53	51	-	2	-	-	-	-	-	51
Berger city, Franklin County	85	85	-	-	-	-	-	-	-	85
Berkeley city, St. Louis County	3 600	1 001	2 532	6	9	1	12	39	29	990
Bernie city, Stoddard County	782	757	13	3	-	-	2	7	3	757
Bertrand city, Mississippi County	316	307	6	-	-	-	-	3	1	307
Bethany city, Harrison County	1 344	1 330	2	4	2	-	1	5	8	1 323
Bethel village, Shelby County	56	55	-	-	-	-	-	1	-	55
Beverly Hills city, St. Louis County	256	19	237	-	-	-	-	-	1	19
Bevier city, Macon County	303	296	-	3	-	-	-	4	1	295
Biehle village, Perry County	5	5	-	-	-	-	-	-	-	5
Bigelow village, Holt County	16	16	-	-	-	-	-	-	-	16
Big Lake village, Holt County	60	58	-	1	-	-	-	1	-	58
Billings city, Christian County	454	447	-	4	-	-	-	3	1	447
Birch Tree city, Shannon County	276	265	-	4	-	-	2	5	2	265
Birmingham village, Clay County	82	80	1	-	-	-	-	1	-	80
Bismarck city, St. Francois County	586	576	-	2	-	-	-	8	-	576
Blackburn city	106	100	2	1	1	-	-	2	2	98
Lafayette County (part)	7	7	-	-	-	-	-	-	-	7
Saline County (part)	99	93	2	1	1	-	-	2	2	91
Black Jack city, St. Louis County	2 422	747	1 643	1	6	-	5	20	8	744
Blackwater city, Cooper County	85	83	2	-	-	-	-	-	-	83
Blairstown city, Henry County	56	53	-	2	-	-	1	-	1	53
Bland city	247	242	-	-	-	-	-	5	-	242
Gasconade County (part)	247	242	-	-	-	-	-	5	-	242
Osage County (part)	-	-	-	-	-	-	-	-	-	-
Blodgett village, Scott County	98	97	1	-	-	-	-	-	-	97
Bloomfield city, Stoddard County	791	781	-	2	-	-	-	8	3	779
Bloomsdale city, Ste. Genevieve County	173	169	-	1	-	-	-	3	2	167
Blue Eye town, Stone County	49	48	-	1	-	-	-	-	-	48
Blue Springs city, Jackson County	17 286	16 341	473	77	125	18	92	160	331	16 132
Blythedale village, Harrison County	100	99	-	-	-	1	-	-	1	98
Bogard city, Carroll County	98	98	-	-	-	-	-	-	1	97
Bolckow city, Andrew County	89	88	-	1	-	-	-	-	-	88
Bolivar city, Polk County	3 318	3 224	19	21	9	1	10	34	37	3 202
Bonne Terre city, St. Francois County	1 554	1 535	6	3	-	-	2	8	2	1 535
Boonville city, Cooper County	2 667	2 390	240	11	4	-	3	19	13	2 382
Bosworth city, Carroll County	153	153	-	-	-	-	-	-	-	153
Bourbon city, Crawford County	548	545	-	1	-	-	-	2	2	544
Bowling Green city, Pike County	1 290	1 178	99	1	3	-	2	7	6	1 176
Bragg City town, Pemiscot County	69	64	2	2	-	-	-	1	2	62
Brandsville city, Howell County	65	65	-	-	-	-	-	-	-	65
Branson city	2 701	2 591	16	24	17	1	27	25	69	2 550
Stone County (part)	-	-	-	-	-	-	-	-	-	-
Taney County (part)	2 701	2 591	16	24	17	1	27	25	69	2 550
Branson West city, Stone County	136	132	-	-	-	-	3	1	4	131
Brashear city, Adair County	124	121	-	-	-	-	-	3	1	121
Braymer city, Caldwell County	392	387	-	2	-	-	-	3	2	385
Breckenridge city, Caldwell County	191	186	-	2	-	-	1	2	1	186
Breckenridge Hills city, St. Louis County	1 999	1 382	546	4	8	3	29	27	58	1 355
Brentwood city, St. Louis County	3 929	3 692	68	6	115	-	15	33	51	3 659
Bridgeton city, St. Louis County	6 251	5 543	514	12	108	-	25	49	85	5 485
Brimson village, Grundy County	29	29	-	-	-	-	-	-	-	29
Bronaugh city, Vernon County	93	92	-	-	-	-	-	1	-	92
Brookfield city, Linn County	2 058	2 006	28	7	4	-	3	10	15	1 995
Brookline village, Greene County	139	139	-	-	-	-	-	-	-	139
Brooklyn Heights town, Jasper County	49	49	-	-	-	-	-	-	-	49
Browning city	143	142	-	-	-	-	-	1	1	141
Linn County (part)	96	95	-	-	-	-	-	1	1	94
Sullivan County (part)	47	47	-	-	-	-	-	-	-	47

Table 14. **Occupied Housing Units (Households) by Race and Hispanic or Latino Origin of Householder: 2000**—Con.

[For information on confidentiality protection, nonsampling error, and definitions, see text]

State County Place	Total occupied housing units	Race of householder: One race: White	Black or African American	American Indian and Alaska Native	Asian	Native Hawaiian and Other Pacific Islander	Some other race	Two or more races	Householder Hispanic or Latino (of any race)	Householder White alone, not Hispanic or Latino
PLACE—Con.										
Brownington town, Henry County	45	42	1	2	-	-	-	-	-	42
Brumley town, Miller County	41	35	-	4	-	-	-	2	-	35
Brunswick city, Chariton County	426	365	59	-	-	-	1	1	1	365
Bucklin city, Linn County	241	235	-	-	-	-	2	4	3	233
Buckner city, Jackson County	1 019	986	1	7	-	2	6	17	10	984
Buffalo city, Dallas County	1 213	1 184	1	8	-	-	3	17	10	1 177
Bull Creek village, Taney County	80	78	-	1	-	-	1	-	1	78
Bunceton city, Cooper County	152	137	13	1	-	-	-	1	1	136
Bunker city	176	164	-	4	1	-	-	7	1	164
Dent County (part)	71	66	-	1	1	-	-	3	-	66
Reynolds County (part)	105	98	-	3	-	-	-	4	1	98
Burgess town, Barton County	25	24	-	1	-	-	-	-	-	24
Burlington Junction city, Nodaway County	254	253	-	1	-	-	-	-	-	253
Butler city, Bates County	1 723	1 656	36	7	6	-	3	15	10	1 652
Butterfield village, Barry County	136	121	-	-	-	-	13	2	21	113
Byrnes Mill city, Jefferson County	850	832	2	5	-	-	3	8	11	827
Cabool city, Texas County	883	854	-	7	5	-	4	13	5	853
Cainsville city, Harrison County	168	167	-	-	-	-	-	1	-	167
Cairo village, Randolph County	117	115	-	-	-	-	-	2	-	115
Caledonia village, Washington County	66	66	-	-	-	-	-	-	-	66
Calhoun city, Henry County	189	185	-	2	-	1	-	1	-	185
California city, Moniteau County	1 632	1 561	8	3	5	-	40	15	73	1 529
Callao city, Macon County	117	117	-	-	-	-	-	-	-	117
Calverton Park village, St. Louis County	494	396	87	-	1	-	2	8	3	394
Camden city, Ray County	84	83	1	-	-	-	-	-	1	82
Camden Point city, Platte County	179	174	-	1	-	-	1	3	1	174
Camdenton city, Camden County	1 149	1 119	1	8	4	-	4	13	18	1 108
Cameron city	2 263	2 203	22	9	7	-	1	21	13	2 193
Clinton County (part)	1 701	1 657	14	6	5	-	1	18	11	1 649
DeKalb County (part)	562	546	8	3	2	-	-	3	2	544
Campbell city, Dunklin County	853	845	-	1	-	-	1	6	8	839
Canalou city, New Madrid County	125	121	2	-	-	-	-	2	-	121
Canton city, Lewis County	884	848	19	3	4	-	-	10	1	848
Cape Girardeau city	14 380	12 790	1 171	64	167	2	34	152	108	12 723
Cape Girardeau County (part)	14 380	12 790	1 171	64	167	2	34	152	108	12 723
Scott County (part)	-	-	-	-	-	-	-	-	-	-
Cardwell city, Dunklin County	345	337	1	2	-	-	-	5	3	335
Carl Junction city, Jasper County	1 871	1 810	6	24	5	-	1	25	16	1 797
Carrollton city, Carroll County	1 716	1 637	48	3	4	-	5	19	14	1 627
Carterville city, Jasper County	702	679	3	4	1	-	2	13	5	676
Carthage city, Jasper County	4 813	4 398	72	39	17	8	200	79	377	4 246
Caruthersville city, Pemiscot County	2 643	1 897	705	5	11	-	12	13	31	1 881
Carytown city, Jasper County	85	82	-	1	-	-	-	2	1	82
Cassville city, Barry County	1 194	1 160	1	9	5	-	10	9	25	1 145
Castle Point CDP, St. Louis County	1 408	189	1 197	3	-	-	1	18	8	186
Catron town, New Madrid County	29	22	7	-	-	-	-	-	-	22
Cave town, Lincoln County	4	4	-	-	-	-	-	-	-	4
Cedar Hill CDP, Jefferson County	627	618	-	5	-	-	3	1	4	617
Cedar Hill Lakes village, Jefferson County	82	79	-	1	-	-	-	2	-	79
Center city, Ralls County	251	249	-	1	-	-	-	1	3	246
Centertown town, Cole County	117	116	-	1	-	-	-	-	-	116
Centerview city, Johnson County	89	86	-	3	-	-	-	-	2	85
Centerville city, Reynolds County	70	69	-	1	-	-	-	-	-	69
Centralia city	1 505	1 471	21	3	-	-	2	8	8	1 466
Audrain County (part)	-	-	-	-	-	-	-	-	-	-
Boone County (part)	1 505	1 471	21	3	-	-	2	8	8	1 466
Chaffee city, Scott County	1 267	1 248	1	4	-	-	2	12	11	1 240
Chain of Rocks village, Lincoln County	34	34	-	-	-	-	-	-	-	34
Chain-O-Lakes village, Barry County	64	62	-	1	-	-	-	1	-	62
Chamois city, Osage County	194	193	-	1	-	-	-	-	1	192
Champ village, St. Louis County	4	3	-	-	-	-	-	1	-	3
Charlack city, St. Louis County	572	354	191	2	6	-	4	15	10	349
Charleston city, Mississippi County	1 834	1 081	734	1	2	-	2	14	13	1 076
Chesterfield city, St. Louis County	18 060	16 773	347	13	788	3	52	84	228	16 595
Chilhowee town, Johnson County	142	137	1	-	-	-	-	4	-	137
Chillicothe city, Livingston County	3 608	3 488	60	14	14	-	7	25	20	3 474
Chula city, Livingston County	71	69	-	1	-	-	-	1	-	69
Clarence city, Shelby County	398	392	3	2	-	-	-	1	-	392
Clark city, Randolph County	103	102	-	-	-	-	-	1	1	101
Clarksburg city, Moniteau County	129	129	-	-	-	-	-	-	3	126
Clarksdale city, DeKalb County	142	140	-	-	-	-	1	1	1	140
Clarkson Valley city, St. Louis County	884	844	12	1	23	-	1	3	6	839
Clarksville city, Pike County	225	202	19	-	-	-	2	2	3	201
Clarkton city, Dunklin County	537	504	23	3	-	-	4	3	10	498
Claycomo village, Clay County	596	565	11	2	4	-	3	11	12	556
Clayton city, St. Louis County	5 370	4 961	70	5	281	1	8	44	68	4 903
Clearmont city, Nodaway County	98	98	-	-	-	-	-	-	-	98
Cleveland city, Cass County	212	203	-	4	1	-	-	4	1	202
Clever city, Christian County	388	378	-	2	1	-	-	7	8	371
Cliff Village village, Newton County	15	15	-	-	-	-	-	-	-	15

Table 14. **Occupied Housing Units (Households) by Race and Hispanic or Latino Origin of Householder: 2000**—Con.

[For information on confidentiality protection, nonsampling error, and definitions, see text]

State County Place	Total occupied housing units	Race of householder: One race: White	Black or African American	American Indian and Alaska Native	Asian	Native Hawaiian and Other Pacific Islander	Some other race	Two or more races	Householder Hispanic or Latino (of any race)	Householder White alone, not Hispanic or Latino
PLACE—Con.										
Clifton Hill city, Randolph County	49	48	1	-	-	-	-	-	-	48
Climax Springs village, Camden County	37	35	-	1	-	-	-	1	-	35
Clinton city, Henry County	3 978	3 823	67	35	7	-	8	38	27	3 806
Clyde village, Nodaway County	25	24	-	-	-	-	-	1	-	24
Cobalt village, Madison County	79	79	-	-	-	-	-	-	-	79
Coffey city, Daviess County	56	56	-	-	-	-	-	-	1	55
Cole Camp city, Benton County	451	447	-	1	-	-	-	3	2	445
Collins village, St. Clair County	73	71	-	-	-	-	-	2	1	70
Columbia city, Boone County	33 689	28 126	3 395	145	1 311	12	204	496	559	27 809
Commerce village, Scott County	42	41	1	-	-	-	-	-	-	41
Conception Junction town, Nodaway County	83	83	-	-	-	-	-	-	-	83
Concord CDP, St. Louis County	6 926	6 823	14	6	54	-	7	22	37	6 794
Concordia city, Lafayette County	929	920	4	-	2	-	-	3	3	917
Coney Island village, Stone County	46	45	-	1	-	-	-	-	-	45
Conway city, Laclede County	310	303	-	5	-	-	1	1	4	300
Cool Valley city, St. Louis County	402	114	279	1	1	-	1	6	1	113
Cooter city, Pemiscot County	176	171	1	3	-	-	1	-	2	170
Corder city, Lafayette County	180	177	1	1	-	-	1	-	2	176
Corning town, Holt County	10	10	-	-	-	-	-	-	-	10
Cosby village, Andrew County	55	55	-	-	-	-	-	-	-	55
Cottleville city, St. Charles County	600	580	10	-	1	-	1	8	3	578
Country Club village, Andrew County	684	666	12	1	2	-	2	1	10	659
Country Club Hills city, St. Louis County	515	122	387	1	-	-	1	4	2	121
Country Life Acres village, St. Louis County	27	24	-	-	3	-	-	-	1	23
Cowgill city, Caldwell County	96	95	-	-	-	-	-	1	-	95
Craig city, Holt County	131	130	-	-	-	-	-	1	-	130
Crane city, Stone County	541	525	-	1	-	-	-	15	2	523
Creighton city, Cass County	128	128	-	-	-	-	-	-	1	127
Crestwood city, St. Louis County	5 111	4 980	34	8	54	-	5	30	31	4 953
Creve Coeur city, St. Louis County	6 988	6 284	253	8	375	-	20	48	101	6 205
Crocker city, Pulaski County	425	414	-	8	-	1	-	2	1	414
Cross Timbers city, Hickory County	90	90	-	-	-	-	-	-	-	90
Crystal City city, Jefferson County	1 622	1 503	91	6	7	-	-	15	4	1 499
Crystal Lake Park city, St. Louis County	204	198	-	-	3	1	-	2	2	196
Crystal Lakes city, Ray County	133	132	-	-	-	-	-	1	-	132
Cuba city, Crawford County	1 295	1 267	4	7	3	-	2	12	10	1 259
Curryville city, Pike County	106	96	8	-	-	-	-	2	-	96
Dadeville village, Dade County	93	88	-	2	-	-	-	3	2	87
Dalton town, Chariton County	12	5	7	-	-	-	-	-	-	5
Dardenne Prairie town, St. Charles County	1 431	1 381	28	2	12	-	5	3	11	1 375
Darlington village, Gentry County	41	41	-	-	-	-	-	-	-	41
Dearborn city	230	223	1	2	-	-	1	3	3	220
Buchanan County (part)	-	-	-	-	-	-	-	-	-	-
Platte County (part)	230	223	1	2	-	-	1	3	3	220
Deepwater city, Henry County	212	209	2	1	-	-	-	-	2	208
Deerfield village, Vernon County	33	33	-	-	-	-	-	-	1	32
De Kalb town, Buchanan County	101	98	-	1	-	-	-	2	1	97
Dellwood city, St. Louis County	1 906	923	953	5	11	-	1	13	3	923
Delta city, Cape Girardeau County	204	202	-	1	-	-	-	1	-	202
Dennis Acres village, Newton County	27	21	-	4	-	-	1	1	2	21
Denver village, Worth County	20	20	-	-	-	-	-	-	1	19
Des Arc village, Iron County	74	73	-	-	-	-	-	1	-	73
Desloge city, St. Francois County	1 963	1 937	3	9	2	1	-	11	8	1 929
De Soto city, Jefferson County	2 544	2 470	34	8	5	-	5	22	22	2 456
Des Peres city, St. Louis County	3 004	2 918	19	3	50	1	4	9	15	2 908
De Witt city, Carroll County	42	39	2	1	-	-	-	-	-	39
Dexter city, Stoddard County	3 237	3 167	1	14	6	-	10	39	24	3 154
Diamond town, Newton County	319	309	1	3	-	-	2	4	4	307
Diehlstadt village, Scott County	61	61	-	-	-	-	-	-	-	61
Diggins village, Webster County	115	109	-	1	-	-	-	5	-	109
Dixon city, Pulaski County	667	650	-	3	2	2	5	5	14	641
Doniphan city, Ripley County	844	831	-	3	4	-	1	5	4	829
Doolittle city, Phelps County	256	250	-	2	-	-	-	4	-	250
Dover town, Lafayette County	48	45	1	-	1	-	1	-	1	45
Downing city, Schuyler County	176	172	-	-	-	-	1	3	4	169
Drexel city	439	437	1	-	-	-	-	1	2	435
Bates County (part)	47	47	-	-	-	-	-	-	-	47
Cass County (part)	392	390	1	-	-	-	-	1	2	388
Dudley city, Stoddard County	117	117	-	-	-	-	-	-	1	116
Duenweg city, Jasper County	425	402	5	10	1	-	1	6	5	399
Duquesne village, Jasper County	672	634	4	14	6	-	1	13	11	625
Dutchtown village, Cape Girardeau County	36	34	1	1	-	-	-	-	-	34
Eagleville town, Harrison County	143	141	-	1	-	-	-	1	1	141
East Lynne city, Cass County	107	105	-	1	-	-	-	1	1	104
Easton city, Buchanan County	104	99	-	-	-	-	-	5	1	99
East Prairie city, Mississippi County	1 333	1 292	22	7	1	-	-	11	5	1 288
Edgar Springs city, Phelps County	91	88	-	1	1	-	1	-	3	86
Edgerton city, Platte County	202	197	-	2	-	-	-	3	-	197
Edina city, Knox County	571	560	-	-	-	-	-	11	1	559
Edmundson city, St. Louis County	330	264	50	1	5	1	5	4	10	260
Eldon city, Miller County	2 194	2 163	3	7	2	-	5	14	15	2 154
El Dorado Springs city, Cedar County	1 654	1 605	1	14	4	1	9	20	17	1 594
Ellington city, Reynolds County	456	438	-	5	2	-	2	9	2	438

Table 14. **Occupied Housing Units (Households) by Race and Hispanic or Latino Origin of Householder: 2000**—Con.

[For information on confidentiality protection, nonsampling error, and definitions, see text]

State County Place	Total occupied housing units	Race of householder: One race: White	Black or African American	American Indian and Alaska Native	Asian	Native Hawaiian and Other Pacific Islander	Some other race	Two or more races	Householder Hispanic or Latino (of any race)	Householder White alone, not Hispanic or Latino
PLACE—Con.										
Ellisville city, St. Louis County	3 209	3 081	44	4	56	-	8	16	20	3 066
Ellsinore city, Carter County	162	160	-	-	-	-	-	2	1	159
Elmer city, Macon County	46	46	-	-	-	-	-	-	-	46
Elmira village, Ray County	29	26	-	1	-	-	-	2	-	26
Elmo city, Nodaway County	78	78	-	-	-	-	-	-	-	78
Elsberry city, Lincoln County	779	747	18	3	-	-	4	7	12	738
Emerald Beach village, Barry County	120	118	-	1	-	-	-	1	1	117
Eminence city, Shannon County	256	243	-	3	-	-	-	10	1	243
Emma city	93	92	-	-	-	-	-	1	-	92
Lafayette County (part)	36	36	-	-	-	-	-	-	-	36
Saline County (part)	57	56	-	-	-	-	-	1	-	56
Eolia village, Pike County	181	161	17	-	-	-	1	2	4	158
Essex city, Stoddard County	216	215	-	-	-	-	-	1	2	213
Ethel town, Macon County	46	45	-	1	-	-	-	-	-	45
Eureka city, St. Louis County	2 487	2 431	9	9	20	-	3	15	17	2 421
Everton city, Dade County	134	130	-	2	-	-	-	2	-	130
Ewing city, Lewis County	197	195	-	1	-	1	-	-	-	195
Excelsior Estates village	95	91	1	2	-	-	1	-	1	91
Clay County (part)	1	1	-	-	-	-	-	-	-	1
Ray County (part)	94	90	1	2	-	-	1	-	1	90
Excelsior Springs city	4 079	3 913	78	21	8	-	12	47	38	3 893
Clay County (part)	4 004	3 838	78	21	8	-	12	47	38	3 818
Ray County (part)	75	75	-	-	-	-	-	-	-	75
Exeter city, Barry County	303	288	-	1	-	-	4	10	9	283
Fairfax city, Atchison County	301	299	2	-	-	-	-	-	-	299
Fair Grove city, Greene County	405	399	-	1	1	-	-	4	1	398
Fair Play city, Polk County	160	158	-	2	-	-	-	-	1	157
Fairview town, Newton County	146	142	-	1	-	1	-	2	1	141
Farber city, Audrain County	170	167	-	1	1	-	-	1	-	167
Farley village, Platte County	89	89	-	-	-	-	-	-	-	89
Farmington city, St. Francois County	4 647	4 519	54	7	29	-	6	32	30	4 497
Fayette city, Howard County	976	771	187	5	1	1	3	8	6	771
Fenton city, St. Louis County	1 587	1 558	6	3	14	-	2	4	10	1 550
Ferguson city, St. Louis County	8 612	4 221	4 228	8	44	1	16	94	56	4 190
Ferrelview village, Platte County	302	258	13	1	5	-	4	21	8	253
Festus city, Jefferson County	3 861	3 646	149	16	20	2	7	21	29	3 629
Fidelity town, Jasper County	97	94	-	-	-	-	1	2	1	94
Fillmore city, Andrew County	83	83	-	-	-	-	-	-	-	83
Fisk city, Butler County	169	165	1	2	-	-	-	1	1	164
Fleming city, Ray County	47	46	-	-	-	-	-	1	-	46
Flemington village, Polk County	54	53	-	1	-	-	-	-	-	53
Flint Hill city, St. Charles County	136	133	1	-	1	-	-	1	1	132
Flordell Hills city, St. Louis County	367	80	285	-	-	-	-	2	1	79
Florida village, Monroe County	4	4	-	-	-	-	-	-	-	4
Florissant city, St. Louis County	20 399	17 848	2 180	40	98	2	56	175	206	17 714
Foley city, Lincoln County	65	62	1	-	-	-	-	2	-	62
Fordland city, Webster County	287	278	-	1	-	-	-	8	3	275
Forest City city, Holt County	139	133	1	1	-	-	-	4	-	133
Foristell city	121	116	2	-	-	-	-	3	-	116
St. Charles County (part)	109	104	2	-	-	-	-	3	-	104
Warren County (part)	12	12	-	-	-	-	-	-	-	12
Forsyth city, Taney County	788	779	-	2	1	-	1	5	3	777
Fortescue town, Holt County	18	18	-	-	-	-	-	-	-	18
Fort Leonard Wood CDP, Pulaski County	2 639	1 680	657	26	57	10	130	79	216	1 608
Foster village, Bates County	52	50	-	1	-	-	-	1	-	50
Fountain N' Lakes village, Lincoln County	48	47	-	1	-	-	-	-	-	47
Frankford city, Pike County	148	142	5	-	-	-	-	1	-	142
Franklin city, Howard County	47	47	-	-	-	-	-	-	-	47
Fredericktown city, Madison County	1 625	1 592	2	6	9	-	3	13	8	1 586
Freeburg village, Osage County	181	181	-	-	-	-	-	-	2	179
Freeman city, Cass County	172	172	-	-	-	-	-	-	1	171
Freistatt village, Lawrence County	79	72	-	1	-	-	1	5	1	72
Fremont Hills city, Christian County	224	223	-	-	1	-	-	-	1	222
Frohna city, Perry County	84	84	-	-	-	-	-	-	-	84
Frontenac city, St. Louis County	1 297	1 242	10	-	35	-	2	8	12	1 233
Fulton city, Callaway County	3 700	3 210	401	13	35	1	8	32	27	3 193
Gainesville city, Ozark County	294	289	1	2	-	-	-	2	3	286
Galena city, Stone County	165	161	-	-	-	-	-	4	-	161
Gallatin city, Daviess County	771	766	-	2	-	-	-	3	3	763
Galt city, Grundy County	122	120	-	1	-	-	-	1	1	120
Garden City city, Cass County	595	585	2	2	-	-	1	5	9	577
Gasconade city, Gasconade County	105	101	-	1	2	-	-	1	-	101
Gentry village, Gentry County	34	34	-	-	-	-	-	-	-	34
Gerald city, Franklin County	474	466	-	1	2	-	1	4	3	464
Gerster town, St. Clair County	15	12	-	3	-	-	-	-	-	12
Gibbs village, Adair County	34	32	-	-	-	-	-	2	-	32
Gideon city, New Madrid County	430	426	-	-	-	-	1	3	1	426
Gilliam town, Saline County	103	96	5	-	-	-	-	2	-	96

Table 14. **Occupied Housing Units (Households) by Race and Hispanic or Latino Origin of Householder: 2000**—Con.

[For information on confidentiality protection, nonsampling error, and definitions, see text]

State County Place	Total occupied housing units	Race of householder: One race: White	Black or African American	American Indian and Alaska Native	Asian	Native Hawaiian and Other Pacific Islander	Some other race	Two or more races	Householder Hispanic or Latino (of any race)	Householder White alone, not Hispanic or Latino
PLACE—Con.										
Gilman City city	158	158	-	-	-	-	-	-	1	157
Daviess County (part)	-	-	-	-	-	-	-	-	-	-
Harrison County (part)	158	158	-	-	-	-	-	-	1	157
Gladstone city, Clay County	11 484	10 843	233	61	106	10	94	137	292	10 664
Glasgow city	495	443	46	1	-	-	1	4	2	442
Chariton County (part)	11	11	-	-	-	-	-	-	-	11
Howard County (part)	484	432	46	1	-	-	1	4	2	431
Glasgow Village CDP, St. Louis County	1 888	1 247	615	1	7	-	3	15	13	1 238
Glenaire city, Clay County	219	215	-	-	1	-	1	2	1	215
Glen Allen town, Bollinger County	50	47	-	2	-	-	-	1	1	46
Glendale city, St. Louis County	2 294	2 262	12	1	8	-	2	9	18	2 244
Glen Echo Park village, St. Louis County	63	8	55	-	-	-	-	-	1	8
Glenwood village, Schuyler County	74	74	-	-	-	-	-	-	-	74
Golden City city, Barton County	369	359	-	4	1	-	-	5	5	354
Goodman town, McDonald County	454	421	-	12	-	1	1	19	3	420
Gordonville village, Cape Girardeau County	154	151	-	1	-	-	-	2	-	151
Gower city	536	533	1	1	-	-	-	1	2	531
Buchanan County (part)	10	10	-	-	-	-	-	-	-	10
Clinton County (part)	526	523	1	1	-	-	-	1	2	521
Graham town, Nodaway County	85	84	-	-	-	-	-	1	-	84
Grain Valley city, Jackson County	1 921	1 865	9	8	9	2	8	20	39	1 838
Granby city, Newton County	850	819	-	15	-	1	4	11	8	817
Grand Falls Plaza town, Newton County	40	39	-	1	-	-	-	-	-	39
Grandin city, Carter County	90	86	-	3	-	-	-	1	-	86
Grand Pass village, Saline County	23	21	-	-	-	-	2	-	2	21
Grandview city, Jackson County	9 709	6 386	2 870	52	71	7	124	199	273	6 271
Granger village, Scotland County	22	22	-	-	-	-	-	-	-	22
Grant City town, Worth County	409	404	1	3	1	-	-	-	-	404
Grantwood Village town, St. Louis County	347	346	-	-	1	-	-	-	1	345
Gravois Mills town, Morgan County	101	100	1	-	-	-	-	-	-	100
Gray Summit CDP, Franklin County	953	939	3	4	1	1	2	3	2	937
Greencastle city, Sullivan County	133	133	-	-	-	-	-	-	-	133
Green City city, Sullivan County	325	317	-	-	1	1	5	1	13	309
Greendale city, St. Louis County	331	126	199	1	-	-	1	4	3	125
Greenfield city, Dade County	623	599	4	7	-	1	1	11	5	595
Green Park city, St. Louis County	961	948	-	-	5	-	2	6	8	943
Green Ridge city, Pettis County	168	166	-	-	-	-	2	-	2	166
Greentop city	190	187	-	-	1	-	-	2	1	186
Adair County (part)	35	34	-	-	1	-	-	-	1	33
Schuyler County (part)	155	153	-	-	-	-	-	2	-	153
Greenville city, Wayne County	190	187	-	1	-	-	-	2	1	187
Greenwood city, Jackson County	1 352	1 284	33	6	6	1	10	12	21	1 274
Guilford town, Nodaway County	34	34	-	-	-	-	-	-	-	34
Gunn City village, Cass County	32	32	-	-	-	-	-	-	-	32
Hale city, Carroll County	190	190	-	-	-	-	-	-	1	189
Halfway village, Polk County	67	62	-	2	-	-	-	3	-	62
Hallsville city, Boone County	404	395	3	1	-	-	1	4	2	395
Halltown village, Lawrence County	69	69	-	-	-	-	-	-	-	69
Hamilton city, Caldwell County	744	738	-	1	-	-	-	5	4	735
Hanley Hills village, St. Louis County	864	248	608	-	2	-	1	5	2	247
Hannibal city	7 017	6 454	422	24	18	2	11	86	58	6 420
Marion County (part)	6 914	6 354	420	24	18	2	11	85	58	6 320
Ralls County (part)	103	100	2	-	-	-	-	1	-	100
Hardin city, Ray County	247	238	-	5	1	-	1	2	1	238
Harris town, Sullivan County	44	43	-	1	-	-	-	-	1	42
Harrisburg town, Boone County	77	77	-	-	-	-	-	-	-	77
Harrisonville city, Cass County	3 457	3 358	23	20	12	-	10	34	28	3 344
Hartsburg town, Boone County	54	51	-	1	-	-	-	2	-	51
Hartville city, Wright County	252	248	-	2	-	-	-	2	2	246
Hartwell village, Henry County	5	5	-	-	-	-	-	-	-	5
Harwood village, Vernon County	37	35	-	1	-	-	-	1	-	35
Hawk Point city, Lincoln County	186	179	-	-	2	-	-	5	-	179
Hayti city, Pemiscot County	1 318	773	526	7	1	-	1	10	11	766
Hayti Heights city, Pemiscot County	254	3	248	-	2	-	-	1	-	3
Hayward town, Pemiscot County	45	45	-	-	-	-	-	-	-	45
Haywood City village, Scott County	81	4	76	-	-	-	-	1	-	4
Hazelwood city, St. Louis County	10 954	8 949	1 703	16	120	5	41	120	142	8 865
Henrietta city, Ray County	124	123	-	-	-	-	1	-	1	123
Herculaneum city, Jefferson County	1 028	997	29	-	-	-	-	2	7	990
Hermann city, Gasconade County	1 149	1 135	4	1	1	-	3	5	6	1 132
Hermitage city, Hickory County	174	170	-	1	-	-	-	3	1	169
Higbee city, Randolph County	264	254	6	2	-	-	1	1	1	253
Higginsville city, Lafayette County	1 778	1 634	106	6	8	-	9	15	17	1 627
High Hill city, Montgomery County	102	98	-	1	1	-	-	2	-	98
Highlandville city, Christian County	321	313	-	3	-	-	1	4	3	311
High Ridge CDP, Jefferson County	1 556	1 530	2	2	6	-	1	15	14	1 518
Hillsboro city, Jefferson County	581	570	2	2	3	-	1	3	8	563
Hillsdale village, St. Louis County	529	30	493	-	1	-	2	3	2	30
Hoberg village, Lawrence County	24	24	-	-	-	-	-	-	-	24
Holcomb city, Dunklin County	280	270	1	2	-	-	2	5	2	270

Table 14. **Occupied Housing Units (Households) by Race and Hispanic or Latino Origin of Householder: 2000**—Con.

[For information on confidentiality protection, nonsampling error, and definitions, see text]

State County Place	Total occupied housing units	Race of householder: One race: White	Black or African American	American Indian and Alaska Native	Asian	Native Hawaiian and Other Pacific Islander	Some other race	Two or more races	Householder Hispanic or Latino (of any race)	Householder White alone, not Hispanic or Latino
PLACE—Con.										
Holden city, Johnson County	990	944	17	12	1	1	1	14	3	942
Holland town, Pemiscot County	96	94	1	-	-	-	1	-	1	94
Holliday village, Monroe County	55	55	-	-	-	-	-	-	-	55
Hollister city, Taney County	1 682	1 639	4	14	2	1	6	16	36	1 611
Holt city	152	147	1	1	-	-	2	1	1	147
Clay County (part)	113	109	-	1	-	-	2	1	1	109
Clinton County (part)	39	38	1	-	-	-	-	-	-	38
Holts Summit city, Callaway County	1 124	1 074	27	10	-	-	1	12	11	1 067
Homestead village, Ray County	72	69	2	-	-	-	-	1	-	69
Homestown city, Pemiscot County	61	2	59	-	-	-	-	-	-	2
Hopkins city, Nodaway County	235	234	-	-	-	-	-	1	-	234
Horine CDP, Jefferson County	335	325	2	1	1	-	-	6	2	324
Hornersville city, Dunklin County	296	292	1	-	1	-	1	1	6	287
Houston city, Texas County	904	875	1	8	3	-	1	16	10	867
Houstonia city, Pettis County	99	97	1	-	-	-	-	1	1	97
Houston Lake city, Platte County	119	117	-	-	-	-	-	2	2	115
Howardville city, New Madrid County	133	8	125	-	-	-	-	-	1	8
Hughesville village, Pettis County	65	65	-	-	-	-	-	-	1	64
Humansville city, Polk County	389	383	1	2	-	-	-	3	1	383
Hume town, Bates County	122	115	-	4	-	-	1	2	1	115
Humphreys village, Sullivan County	62	60	-	1	-	-	-	1	1	59
Hunnewell city, Shelby County	95	89	6	-	-	-	-	-	1	88
Huntleigh city, St. Louis County	122	120	-	-	-	-	-	2	1	119
Huntsville city, Randolph County	595	548	36	2	-	-	1	8	6	543
Hurdland city, Knox County	90	87	-	-	-	-	-	3	-	87
Hurley city, Stone County	59	57	-	1	-	-	-	1	-	57
Iatan village, Platte County	22	22	-	-	-	-	-	-	-	22
Iberia city, Miller County	268	261	1	1	-	-	2	3	3	259
Imperial CDP, Jefferson County	1 634	1 610	2	1	2	1	2	16	15	1 600
Independence city	47 390	44 468	1 062	293	238	140	466	723	1 230	43 837
Clay County (part)	-	-	-	-	-	-	-	-	-	-
Jackson County (part)	47 390	44 468	1 062	293	238	140	466	723	1 230	43 837
Indian Point village, Stone County	253	251	-	-	1	-	-	1	4	247
Innsbrook village, Warren County	222	221	1	-	-	-	-	-	-	221
Ionia town	47	45	-	-	-	-	-	2	-	45
Benton County (part)	47	45	-	-	-	-	-	2	-	45
Pettis County (part)	-	-	-	-	-	-	-	-	-	-
Irena village, Worth County	9	9	-	-	-	-	-	-	-	9
Irondale city, Washington County	169	165	-	1	-	-	-	3	-	165
Iron Mountain Lake city, St. Francois County	265	261	-	-	-	-	-	4	6	255
Ironton city, Iron County	615	590	16	2	1	-	-	6	-	590
Jackson city, Cape Girardeau County	4 708	4 584	51	12	17	1	5	38	25	4 567
Jacksonville village, Randolph County	57	56	-	-	1	-	-	-	-	56
Jameson town, Daviess County	56	55	-	-	-	-	-	1	-	55
Jamesport city, Daviess County	211	211	-	-	-	-	-	-	1	210
Jamestown town, Moniteau County	175	171	-	2	-	-	-	2	2	169
Jasper city, Jasper County	409	396	1	4	-	-	1	7	4	394
Jefferson City city	15 794	13 805	1 506	68	176	6	69	164	167	13 719
Callaway County (part)	10	10	-	-	-	-	-	-	-	10
Cole County (part)	15 784	13 795	1 506	68	176	6	69	164	167	13 709
Jennings city, St. Louis County	6 174	1 492	4 589	4	20	2	7	60	39	1 480
Jerico Springs village, Cedar County	104	102	-	-	-	-	-	2	-	102
Jonesburg city, Montgomery County	269	262	5	1	-	-	-	1	-	262
Joplin city	19 101	17 723	467	295	120	6	127	363	318	17 556
Jasper County (part)	17 039	15 758	444	269	106	6	121	335	292	15 608
Newton County (part)	2 062	1 965	23	26	14	-	6	28	26	1 948
Josephville village, St. Charles County	91	91	-	-	-	-	-	-	-	91
Junction City village, Madison County	158	155	-	-	-	-	-	3	-	155
Kahoka city, Clark County	921	913	-	2	-	-	1	5	5	909
Kansas City city	183 981	120 352	52 565	845	2 708	137	4 063	3 311	8 930	116 213
Cass County (part)	70	50	9	-	6	-	2	3	2	49
Clay County (part)	33 263	30 711	1 081	162	485	23	364	437	1 100	30 075
Jackson County (part)	136 168	76 400	50 823	631	1 973	96	3 566	2 679	7 468	73 108
Platte County (part)	14 480	13 191	652	52	244	18	131	192	360	12 981
Kearney city, Clay County	1 910	1 874	4	6	2	2	7	15	17	1 864
Kelso village, Scott County	216	215	-	-	-	-	1	-	2	214
Kennett city, Dunklin County	4 540	3 969	488	12	19	-	6	46	38	3 941
Keytesville city, Chariton County	253	237	13	-	-	-	-	3	1	237
Kidder city, Caldwell County	109	109	-	-	-	-	-	-	2	107
Kimberling City city, Stone County	1 045	1 034	1	3	1	-	1	5	3	1 032
Kimmswick city, Jefferson County	35	31	1	-	-	-	-	3	-	31
King City city, Gentry County	418	415	-	-	-	-	-	3	3	412
Kingdom City village, Callaway County	51	45	3	1	-	-	-	2	-	45
Kingston city, Caldwell County	123	123	-	-	-	-	-	-	-	123
Kingsville city, Johnson County	106	102	-	2	1	-	-	1	-	102
Kinloch city, St. Louis County	157	4	151	-	1	-	-	1	1	4
Kirksville city, Adair County	6 583	6 232	108	15	141	3	31	53	77	6 188
Kirkwood city, St. Louis County	11 763	10 907	664	15	76	4	25	72	84	10 854

Table 14. **Occupied Housing Units (Households) by Race and Hispanic or Latino Origin of Householder: 2000**—Con.

[For information on confidentiality protection, nonsampling error, and definitions, see text]

State County Place	Total occupied housing units	Race of householder: One race: White	Black or African American	American Indian and Alaska Native	Asian	Native Hawaiian and Other Pacific Islander	Some other race	Two or more races	Householder Hispanic or Latino (of any race)	Householder White alone, not Hispanic or Latino
PLACE—Con.										
Knob Noster city, Johnson County	959	751	113	2	16	5	61	11	92	726
Knox City city, Knox County	115	114	-	-	-	-	-	1	3	111
Koshkonong town, Oregon County	91	87	-	3	-	-	-	1	2	85
La Belle city, Lewis County	282	265	13	-	-	1	1	2	2	264
Laclede city, Linn County	182	177	2	1	1	-	-	1	1	177
Laddonia city, Audrain County	254	249	1	1	-	-	-	3	1	249
La Due village, Henry County	15	14	-	-	-	-	-	1	-	14
Ladue city, St. Louis County	3 414	3 328	25	2	46	1	3	9	18	3 311
La Grange city, Lewis County	435	388	42	3	-	-	1	1	3	386
Lake Annette city, Cass County	83	79	1	1	-	-	-	2	1	78
Lake Lafayette city, Lafayette County	125	118	5	1	1	-	-	-	2	116
Lake Lotawana city, Jackson County	815	796	2	7	-	1	-	9	7	789
Lake Mykee Town village, Callaway County	117	112	-	-	2	-	2	1	4	110
Lake Ozark city	649	627	1	9	2	-	2	8	9	622
Camden County (part)	60	60	-	-	-	-	-	-	-	60
Miller County (part)	589	567	1	9	2	-	2	8	9	562
Lake St. Louis city, St. Charles County	3 923	3 780	76	6	25	3	10	23	34	3 758
Lakeshire city, St. Louis County	769	759	1	1	4	-	-	4	6	753
Lakeside city, Miller County	14	14	-	-	-	-	-	-	-	14
Lake Tapawingo city, Jackson County	350	347	-	-	-	-	1	2	4	343
Lake Waukomis city, Platte County	419	413	-	1	2	-	1	2	7	408
Lake Winnebago city, Cass County	350	348	-	1	-	-	1	-	5	344
Lamar city, Barton County	1 835	1 787	2	12	5	2	2	25	18	1 774
Lamar Heights village, Barton County	89	87	-	-	-	-	-	2	-	87
Lambert village, Scott County	17	17	-	-	-	-	-	-	-	17
La Monte city, Pettis County	411	375	8	2	-	1	19	6	38	358
Lanagan town, McDonald County	170	154	1	5	-	-	2	8	9	147
Lancaster city, Schuyler County	319	318	-	-	-	1	-	-	1	317
La Plata city, Macon County	630	624	2	-	1	-	-	3	3	623
Laredo city, Grundy County	113	112	-	-	-	-	-	1	-	112
La Russell city, Jasper County	51	49	-	1	-	-	-	1	-	49
Lathrop city, Clinton County	766	747	9	3	-	-	2	5	7	742
La Tour village, Johnson County	23	22	1	-	-	-	-	-	-	22
Laurie village, Morgan County	299	292	1	3	-	-	-	3	-	292
Lawson city	818	803	3	2	4	-	1	5	3	802
Clay County (part)	49	48	-	1	-	-	-	-	-	48
Ray County (part)	769	755	3	1	4	-	1	5	3	754
Leadington city, St. Francois County	92	88	2	-	2	-	-	-	-	88
Leadwood city, St. Francois County	422	415	-	3	-	-	-	4	3	412
Leasburg village, Crawford County	144	140	-	-	-	-	2	2	2	140
Leawood village, Newton County	318	298	3	3	6	-	1	7	3	297
Lebanon city, Laclede County	5 132	4 977	37	21	16	2	17	62	63	4 936
Lee's Summit city	26 417	24 917	859	81	190	11	107	252	371	24 686
Cass County (part)	395	379	9	1	2	-	1	3	2	378
Jackson County (part)	26 022	24 538	850	80	188	11	106	249	369	24 308
Leeton city, Johnson County	239	236	-	1	-	-	1	1	1	235
Lemay CDP, St. Louis County	7 186	7 013	46	15	29	-	29	54	103	6 948
Leonard village, Shelby County	29	28	-	-	-	-	-	1	-	28
Leslie village, Franklin County	35	35	-	-	-	-	-	-	-	35
Levasy city, Jackson County	40	39	-	1	-	-	-	-	-	39
Lewis and Clark Village town, Buchanan County	66	66	-	-	-	-	-	-	-	66
Lewistown town, Lewis County	262	258	4	-	-	-	-	-	1	257
Lexington city, Lafayette County	1 815	1 665	117	4	6	-	10	13	28	1 650
Liberal city, Barton County	328	319	-	5	1	-	-	3	2	317
Liberty city, Clay County	9 511	9 046	221	39	32	7	72	94	172	8 957
Licking city, Texas County	647	634	-	6	1	-	1	5	3	632
Lilbourn city, New Madrid County	512	358	146	-	-	-	3	5	4	358
Lincoln city, Benton County	418	412	1	1	-	-	-	4	1	411
Linn city, Osage County	533	523	2	3	3	-	1	1	4	523
Linn Creek city, Camden County	94	93	-	-	-	-	-	1	2	92
Linneus city, Linn County	153	151	2	-	-	-	-	-	-	151
Lithium village, Perry County	-	-	-	-	-	-	-	-	-	-
Livonia village, Putnam County	46	43	-	1	-	-	-	2	-	43
Lock Springs village, Daviess County	25	25	-	-	-	-	-	-	-	25
Lockwood city, Dade County	409	403	-	4	-	-	-	2	2	401
Lohman city, Cole County	60	60	-	-	-	-	-	-	-	60
Loma Linda town, Newton County	203	191	3	5	2	-	1	1	4	188
Lone Jack city, Jackson County	202	198	2	1	-	-	-	1	1	197
Longtown town, Perry County	31	31	-	-	-	-	-	-	-	31
Louisburg village, Dallas County	56	56	-	-	-	-	-	-	-	56
Louisiana city, Pike County	1 590	1 457	93	6	4	1	18	11	34	1 441
Lowry City city, St. Clair County	301	299	-	1	-	-	-	1	3	296
Lucerne village, Putnam County	42	41	1	-	-	-	-	-	-	41
Ludlow town, Livingston County	75	75	-	-	-	-	-	-	-	75
Lupus town, Moniteau County	18	18	-	-	-	-	-	-	-	18
Luray village, Clark County	39	39	-	-	-	-	-	-	-	39
McBaine town, Boone County	9	9	-	-	-	-	-	-	-	9
McCord Bend village, Stone County	115	113	-	-	1	-	-	1	1	112
McFall city, Gentry County	57	56	-	-	-	-	-	1	1	55
Mackenzie village, St. Louis County	64	63	-	-	1	-	-	-	-	63
McKittrick town, Montgomery County	27	27	-	-	-	-	-	-	-	27

Table 14. **Occupied Housing Units (Households) by Race and Hispanic or Latino Origin of Householder: 2000**—Con.

[For information on confidentiality protection, nonsampling error, and definitions, see text]

State County Place	Total occupied housing units	Race of householder: One race: White	Black or African American	American Indian and Alaska Native	Asian	Native Hawaiian and Other Pacific Islander	Some other race	Two or more races	Householder Hispanic or Latino (of any race)	Householder White alone, not Hispanic or Latino
PLACE—Con.										
Macks Creek city, Camden County	109	108	-	-	-	-	-	1	-	108
Macon city, Macon County	2 434	2 280	125	8	4	-	2	15	16	2 268
Madison city, Monroe County	258	255	-	1	-	-	1	1	3	253
Maitland city, Holt County	143	143	-	-	-	-	-	-	-	143
Malden city, Dunklin County	1 914	1 466	408	11	4	-	2	23	10	1 465
Malta Bend town, Saline County	93	92	1	-	-	-	-	-	-	92
Manchester city, St. Louis County	7 206	6 722	163	5	250	1	18	47	82	6 663
Mansfield city, Wright County	564	550	-	6	1	-	-	7	3	547
Maplewood city, St. Louis County	4 815	3 652	817	12	203	2	33	96	94	3 607
Marble Hill city, Bollinger County	642	624	-	8	3	-	-	7	3	621
Marceline city	1 079	1 065	1	6	1	-	-	6	3	1 062
Chariton County (part)	-	-	-	-	-	-	-	-	-	-
Linn County (part)	1 079	1 065	1	6	1	-	-	6	3	1 062
Marionville city, Lawrence County	871	856	-	6	2	-	1	6	3	854
Marlborough village, St. Louis County	1 344	1 117	66	2	132	-	9	18	31	1 094
Marquand city, Madison County	95	92	-	1	-	-	1	1	1	92
Marshall city, Saline County	4 732	4 254	304	14	14	8	87	51	215	4 146
Marshfield city, Webster County	2 256	2 215	4	10	4	-	4	19	22	2 197
Marston city, New Madrid County	259	203	54	-	-	-	-	2	4	200
Marthasville city, Warren County	321	313	2	2	-	-	2	2	2	313
Martinsburg town, Audrain County	134	130	1	-	-	-	-	3	1	130
Maryland Heights city, St. Louis County	11 302	9 896	555	18	708	3	54	68	204	9 755
Maryville city, Nodaway County	3 913	3 769	44	9	53	1	8	29	29	3 749
Matthews city, New Madrid County	252	248	-	1	-	-	2	1	2	248
Maysville city, DeKalb County	457	454	-	-	1	-	-	2	-	454
Mayview city, Lafayette County	100	85	14	1	-	-	-	-	1	85
Meadville city, Linn County	185	184	1	-	-	-	-	-	1	183
Mehlville CDP, St. Louis County	12 541	12 067	185	15	152	2	37	83	142	11 970
Memphis city, Scotland County	888	879	-	1	1	-	-	7	4	875
Mendon city, Chariton County	92	90	-	-	-	-	-	2	-	90
Mercer town, Mercer County	165	163	-	1	-	-	-	1	1	162
Merriam Woods village, Taney County	468	461	-	2	-	-	1	4	4	459
Merwin village, Bates County	32	29	-	-	-	-	-	3	-	29
Meta city, Osage County	106	102	-	3	-	-	-	1	1	101
Metz town, Vernon County	29	29	-	-	-	-	-	-	-	29
Mexico city, Audrain County	4 804	4 320	421	10	20	-	7	26	30	4 302
Miami city, Saline County	58	57	1	-	-	-	-	-	-	57
Middletown town, Montgomery County	90	89	-	-	-	-	-	1	-	89
Milan city, Sullivan County	782	725	1	3	1	1	46	5	117	658
Milford village, Barton County	20	19	-	-	-	-	-	1	-	19
Millard village, Adair County	34	34	-	-	-	-	-	-	-	34
Miller city, Lawrence County	323	318	1	1	-	-	-	3	-	318
Mill Spring village, Wayne County	81	79	-	1	-	-	-	1	-	79
Milo village, Vernon County	32	31	-	1	-	-	-	-	-	31
Mindenmines city, Barton County	149	145	-	2	-	-	-	2	-	145
Miner city	408	387	7	1	2	1	5	5	10	385
Mississippi County (part)	-	-	-	-	-	-	-	-	-	-
Scott County (part)	408	387	7	1	2	1	5	5	10	385
Mineral Point town, Washington County	130	123	4	1	-	-	1	1	2	122
Miramiguoa Park village, Franklin County	47	46	-	-	1	-	-	-	-	46
Missouri City city, Clay County	110	106	1	-	-	-	-	3	-	106
Moberly city, Randolph County	5 001	4 623	285	16	23	1	13	40	52	4 591
Mokane city, Callaway County	77	76	-	1	-	-	-	-	-	76
Moline Acres city, St. Louis County	1 001	176	810	-	1	1	1	12	5	175
Monett city	2 904	2 719	4	20	11	2	123	25	198	2 650
Barry County (part)	2 024	1 868	2	16	7	2	112	17	162	1 821
Lawrence County (part)	880	851	2	4	4	-	11	8	36	829
Monroe City city	1 061	958	95	1	-	2	-	5	1	957
Marion County (part)	189	185	4	-	-	-	-	-	-	185
Monroe County (part)	872	773	91	1	-	2	-	5	1	772
Ralls County (part)	-	-	-	-	-	-	-	-	-	-
Montgomery City city, Montgomery County	1 032	985	35	3	2	-	-	7	1	984
Monticello village, Lewis County	51	51	-	-	-	-	-	-	-	51
Montrose city, Henry County	199	196	-	-	1	-	-	2	-	196
Mooresville village, Livingston County	40	40	-	-	-	-	-	-	-	40
Morehouse city, New Madrid County	428	419	1	1	1	-	2	4	5	416
Morley city, Scott County	315	311	1	-	-	-	-	3	1	310
Morrison city, Gasconade County	52	51	-	-	-	-	-	1	1	50
Morrisville town, Polk County	130	127	-	1	-	-	-	2	2	125
Mosby city, Clay County	79	74	-	1	1	-	1	2	1	74
Moscow Mills city, Lincoln County	609	580	18	2	1	-	1	7	6	575
Mound City city, Holt County	547	540	-	4	1	-	-	2	2	538
Moundville town, Vernon County	49	47	-	2	-	-	-	-	-	47
Mountain Grove city	1 976	1 937	-	13	1	-	8	17	16	1 930
Texas County (part)	53	53	-	-	-	-	-	-	-	53
Wright County (part)	1 923	1 884	-	13	1	-	8	17	16	1 877
Mountain View city, Howell County	1 051	1 015	-	9	1	1	3	22	12	1 007
Mount Leonard town, Saline County	38	37	1	-	-	-	-	-	-	37
Mount Moriah town, Harrison County	55	53	-	1	-	-	-	1	-	53
Mount Vernon city, Lawrence County	1 606	1 571	3	15	4	-	5	8	15	1 563
Murphy CDP, Jefferson County	3 463	3 406	5	9	6	-	7	30	31	3 383

Table 14. **Occupied Housing Units (Households) by Race and Hispanic or Latino Origin of Householder: 2000**—Con.

[For information on confidentiality protection, nonsampling error, and definitions, see text]

State County Place	Total occupied housing units	Race of householder: One race: White	Black or African American	American Indian and Alaska Native	Asian	Native Hawaiian and Other Pacific Islander	Some other race	Two or more races	Householder Hispanic or Latino (of any race)	Householder White alone, not Hispanic or Latino
PLACE—Con.										
Napoleon city, Lafayette County	86	84	1	-	-	-	-	1	-	84
Naylor city, Ripley County	255	245	-	5	1	-	-	4	6	239
Neck City city, Jasper County	49	46	-	1	-	-	-	2	1	45
Neelyville city, Butler County	194	156	30	3	2	-	1	2	-	156
Nelson city, Saline County	83	77	5	-	-	-	-	1	-	77
Neosho city, Newton County	4 136	3 839	37	62	13	28	76	81	112	3 811
Nevada city, Vernon County	3 463	3 374	7	35	9	-	9	29	22	3 361
Newark village, Knox County	45	45	-	-	-	-	-	-	-	45
New Bloomfield city, Callaway County	237	233	2	1	-	-	-	1	1	232
Newburg city, Phelps County	218	213	-	-	1	-	-	4	1	212
New Cambria city, Macon County	96	92	-	2	-	-	-	2	1	91
New Florence city, Montgomery County	248	241	3	2	-	-	1	1	2	240
New Franklin city, Howard County	483	470	5	-	-	1	4	3	4	469
New Hampton city, Harrison County	142	142	-	-	-	-	-	-	1	141
New Haven city, Franklin County	707	695	6	1	-	-	-	5	5	691
New London city, Ralls County	411	375	32	1	-	-	-	3	2	373
New Madrid city, New Madrid County	1 275	957	308	3	4	-	-	3	5	954
New Melle city, St. Charles County	44	44	-	-	-	-	-	-	-	44
Newtonia town, Newton County	89	82	-	3	-	-	1	3	1	82
Newtown town, Sullivan County	86	85	-	1	-	-	-	-	3	83
Niangua city, Webster County	179	175	-	2	-	-	-	2	2	173
Nixa city, Christian County	4 654	4 563	22	20	11	1	10	27	46	4 527
Noel city, McDonald County	566	447	2	9	1	-	88	19	150	392
Norborne city, Carroll County	358	344	13	1	-	-	-	-	3	341
Normandy city, St. Louis County	2 166	616	1 413	6	75	2	7	47	19	608
North Kansas City city, Clay County	2 546	2 229	93	9	73	4	59	79	139	2 159
North Lilbourn village, New Madrid County	37	2	35	-	-	-	-	-	-	2
Northmoor city, Platte County	171	162	2	2	1	-	1	3	3	160
North Wardell village, Pemiscot County	67	67	-	-	-	-	-	-	-	67
Northwoods city, St. Louis County	1 718	97	1 601	1	4	-	1	14	3	97
Norwood city, Wright County	209	206	-	1	-	-	-	2	3	203
Norwood Court town, St. Louis County	583	31	544	2	1	-	2	3	2	31
Novelty village, Knox County	57	57	-	-	-	-	-	-	-	57
Novinger city, Adair County	225	223	-	2	-	-	-	-	2	221
Oak Grove village, Franklin County	142	140	-	-	-	-	-	2	3	137
Oak Grove city	1 944	1 895	4	6	6	2	11	20	17	1 889
Jackson County (part)	1 938	1 890	4	5	6	2	11	20	16	1 885
Lafayette County (part)	6	5	-	1	-	-	-	-	1	4
Oakland city, St. Louis County	448	437	7	-	3	-	-	1	2	435
Oak Ridge town, Cape Girardeau County	82	79	1	1	-	-	-	1	-	79
Oaks village, Clay County	56	52	1	-	-	-	2	1	2	51
Oakview village, Clay County	167	161	1	3	1	-	-	1	1	160
Oakville CDP, St. Louis County	12 530	12 303	32	20	103	2	16	54	110	12 215
Oakwood village, Clay County	75	72	-	1	1	-	1	-	2	71
Oakwood Park village, Clay County	82	82	-	-	-	-	-	-	2	80
Odessa city, Lafayette County	1 887	1 835	22	5	2	1	3	19	11	1 827
O'Fallon city, St. Charles County	15 389	14 784	323	37	87	2	53	103	166	14 686
Old Appleton town, Cape Girardeau County	28	27	-	-	-	-	1	-	1	27
Old Monroe city, Lincoln County	106	103	-	-	-	-	1	2	2	102
Olean town, Miller County	62	61	-	-	-	-	-	1	-	61
Olivette city, St. Louis County	3 096	2 271	634	3	136	1	12	39	34	2 251
Olympian Village city, Jefferson County	217	213	-	-	2	-	-	2	1	212
Oran city, Scott County	507	496	2	1	-	-	6	2	9	494
Oregon city, Holt County	348	343	-	2	-	1	-	2	-	343
Oronogo city, Jasper County	350	327	-	8	-	-	1	14	3	325
Orrick city, Ray County	340	333	-	3	-	-	-	4	5	330
Osage Beach city	1 687	1 649	14	4	6	-	2	12	14	1 636
Camden County (part)	1 544	1 511	14	4	6	-	2	7	11	1 501
Miller County (part)	143	138	-	-	-	-	-	5	3	135
Osborn city	183	183	-	-	-	-	-	-	1	182
Clinton County (part)	25	25	-	-	-	-	-	-	1	24
DeKalb County (part)	158	158	-	-	-	-	-	-	-	158
Osceola city, St. Clair County	373	363	2	3	1	-	2	2	4	362
Osgood village, Sullivan County	20	20	-	-	-	-	-	-	-	20
Otterville city, Cooper County	200	197	-	-	-	-	1	2	2	196
Overland city, St. Louis County	7 012	6 117	658	18	103	1	34	81	91	6 066
Owensville city, Gasconade County	1 059	1 046	1	2	1	-	1	8	5	1 044
Ozark city, Christian County	3 635	3 518	5	26	13	1	17	55	42	3 499
Pacific city	2 166	2 068	56	9	6	-	9	18	18	2 059
Franklin County (part)	2 164	2 067	55	9	6	-	9	18	18	2 058
St. Louis County (part)	2	1	1	-	-	-	-	-	-	1
Pagedale city, St. Louis County	1 213	88	1 101	2	3	-	3	16	10	87
Palmyra city, Marion County	1 372	1 332	31	2	1	-	-	6	11	1 322
Paris city, Monroe County	603	563	35	1	-	-	-	4	2	561
Parkdale village, Jefferson County	70	70	-	-	-	-	-	-	-	70
Park Hills city, St. Francois County	3 181	3 116	8	10	10	1	9	27	20	3 106
Parkville city, Platte County	1 510	1 401	54	9	14	10	8	14	27	1 383
Parkway village, Franklin County	111	109	-	-	-	-	-	2	-	109
Parma city, New Madrid County	333	199	132	-	-	-	-	2	1	198
Parnell city, Nodaway County	93	93	-	-	-	-	-	-	-	93
Pasadena Hills city, St. Louis County	460	151	300	-	3	-	-	6	2	150
Pasadena Park village, St. Louis County	226	107	107	2	4	-	2	4	4	106

Table 14. **Occupied Housing Units (Households) by Race and Hispanic or Latino Origin of Householder: 2000**—Con.

[For information on confidentiality protection, nonsampling error, and definitions, see text]

State County Place	Total occupied housing units	Race of householder: One race: White	Black or African American	American Indian and Alaska Native	Asian	Native Hawaiian and Other Pacific Islander	Some other race	Two or more races	Householder Hispanic or Latino (of any race)	Householder White alone, not Hispanic or Latino
PLACE—Con.										
Pascola village, Pemiscot County	60	59	-	-	-	-	-	1	1	58
Passaic town, Bates County	14	13	-	1	-	-	-	-	-	13
Pattonsburg city, Daviess County	120	120	-	-	-	-	-	-	1	119
Paynesville village, Pike County	33	26	7	-	-	-	-	-	-	26
Peculiar city, Cass County	953	933	3	2	1	1	2	11	7	928
Penermon village, Stoddard County	31	3	28	-	-	-	-	-	-	3
Perry city, Ralls County	310	307	1	2	-	-	-	-	4	303
Perryville city, Perry County	3 031	2 968	5	5	34	-	4	15	14	2 957
Pevely city, Jefferson County	1 411	1 361	22	6	7	-	2	13	8	1 358
Phillipsburg village, Laclede County	73	64	-	3	-	1	1	4	2	64
Pickering town, Nodaway County	71	70	-	1	-	-	-	-	-	70
Piedmont city, Wayne County	869	856	-	2	2	-	1	8	3	853
Pierce City city, Lawrence County	574	556	1	8	-	-	3	6	6	554
Pilot Grove city, Cooper County	287	281	2	3	-	-	-	1	2	279
Pilot Knob city, Iron County	283	261	14	1	2	-	4	1	4	260
Pine Lawn city, St. Louis County	1 469	49	1 396	1	2	-	3	18	4	49
Pineville town, McDonald County	309	297	-	6	-	-	1	5	3	295
Pinhook village, Mississippi County	20	3	17	-	-	-	-	-	-	3
Platte City city, Platte County	1 486	1 392	42	6	11	-	13	22	33	1 376
Platte Woods city, Platte County	220	212	4	-	1	-	1	2	1	212
Plattsburg city, Clinton County	918	840	64	1	2	-	2	9	6	837
Pleasant Hill city, Cass County	2 070	2 028	6	9	6	-	5	16	26	2 012
Pleasant Hope city, Polk County	209	205	-	2	-	-	-	2	1	204
Pleasant Valley city, Clay County	1 328	1 271	19	11	6	-	8	13	29	1 251
Pocahontas town, Cape Girardeau County	45	45	-	-	-	-	-	-	-	45
Pollock village, Sullivan County	54	54	-	-	-	-	-	-	1	53
Polo city, Caldwell County	239	238	-	-	-	-	-	1	2	236
Poplar Bluff city, Butler County	7 077	6 315	569	43	26	-	23	101	62	6 286
Portage Des Sioux city, St. Charles County	134	132	-	1	-	-	1	-	1	132
Portageville city	1 335	1 121	194	3	4	-	2	11	9	1 114
New Madrid County (part)	1 335	1 121	194	3	4	-	2	11	9	1 114
Pemiscot County (part)	-	-	-	-	-	-	-	-	-	-
Potosi city, Washington County	1 103	1 061	22	4	1	-	2	13	7	1 056
Powersville village, Putnam County	41	41	-	-	-	-	-	-	-	41
Prairie Home city, Cooper County	104	101	-	1	-	-	-	2	1	100
Prathersville village, Clay County	47	46	-	-	-	-	-	1	-	46
Preston town, Hickory County	50	50	-	-	-	-	-	-	-	50
Princeton city, Mercer County	499	495	-	3	-	-	-	1	1	494
Purcell city, Jasper County	131	130	-	1	-	-	-	-	2	128
Purdin city, Linn County	96	96	-	-	-	-	-	-	1	95
Purdy city, Barry County	432	387	-	4	1	-	32	8	38	383
Puxico city, Stoddard County	377	373	-	-	-	-	2	2	2	373
Queen City city, Schuyler County	273	264	-	4	-	-	-	5	4	261
Quitman town, Nodaway County	21	21	-	-	-	-	-	-	-	21
Qulin city, Butler County	210	205	1	-	-	-	-	4	-	205
Randolph village, Clay County	20	19	-	-	-	-	-	1	-	19
Ravenwood town, Nodaway County	196	194	-	-	-	-	-	2	-	194
Raymondville town, Texas County	173	168	-	1	-	-	-	4	1	168
Raymore city, Cass County	4 038	3 885	74	18	22	1	10	28	60	3 839
Raytown city, Jackson County	12 855	11 222	1 305	47	62	13	66	140	183	11 122
Rayville village, Ray County	72	70	-	-	-	-	-	2	-	70
Rea city, Andrew County	24	24	-	-	-	-	-	-	-	24
Redings Mill village, Newton County	69	65	-	3	-	-	-	1	-	65
Reeds town, Jasper County	39	38	1	-	-	-	-	-	-	38
Reeds Spring city, Stone County	197	191	-	2	1	-	1	2	1	191
Renick village, Randolph County	82	79	-	1	-	-	-	2	-	79
Rensselaer village, Ralls County	48	48	-	-	-	-	-	-	2	46
Republic city, Greene County	3 148	3 081	7	21	9	2	3	25	23	3 063
Revere town, Clark County	44	44	-	-	-	-	-	-	-	44
Rhineland town, Montgomery County	66	66	-	-	-	-	-	-	1	65
Richards town, Vernon County	37	34	-	-	-	-	-	3	-	34
Rich Hill city, Bates County	617	603	1	7	1	-	1	4	4	601
Richland city	806	781	2	8	2	1	1	11	9	774
Camden County (part)	44	42	-	1	-	-	-	1	-	42
Laclede County (part)	41	40	-	-	-	-	-	1	-	40
Pulaski County (part)	721	699	2	7	2	1	1	9	9	692
Richmond city, Ray County	2 488	2 369	90	6	-	-	2	21	16	2 355
Richmond Heights city, St. Louis County	4 647	3 898	531	11	146	-	16	45	71	3 846
Ridgely village, Platte County	23	22	-	-	-	-	1	-	1	22
Ridgeway city, Harrison County	221	220	-	-	1	-	-	-	2	218
Risco city, New Madrid County	165	163	1	-	-	-	-	1	-	163
Ritchey town, Newton County	35	34	-	1	-	-	-	-	-	34
River Bend village, Jackson County	5	5	-	-	-	-	-	-	-	5
Riverside city, Platte County	1 222	1 046	79	11	29	1	26	30	62	1 018
Riverview village, St. Louis County	1 331	811	495	5	3	-	2	15	14	801
Rives town, Dunklin County	38	35	-	-	-	-	2	1	3	35
Rocheport city, Boone County	101	92	4	2	1	-	-	2	-	92
Rockaway Beach city, Taney County	274	264	-	2	-	-	1	7	3	262
Rock Hill city, St. Louis County	2 048	1 477	503	4	38	1	4	21	17	1 466
Rock Port city, Atchison County	647	644	-	2	-	-	-	1	2	642
Rockville city, Bates County	77	76	-	-	-	-	-	1	-	76

Table 14. **Occupied Housing Units (Households) by Race and Hispanic or Latino Origin of Householder: 2000**—Con.

[For information on confidentiality protection, nonsampling error, and definitions, see text]

State County Place	Total occupied housing units	Race of householder: One race: White	Black or African American	American Indian and Alaska Native	Asian	Native Hawaiian and Other Pacific Islander	Some other race	Two or more races	Householder Hispanic or Latino (of any race)	Householder White alone, not Hispanic or Latino
PLACE—Con.										
Rogersville city	583	563	1	6	3	-	-	10	7	557
Greene County (part)	12	11	-	-	-	-	-	1	-	11
Webster County (part)	571	552	1	6	3	-	-	9	7	546
Rolla city, Phelps County	6 514	5 826	169	32	338	5	42	102	81	5 788
Roscoe village, St. Clair County	49	49	-	-	-	-	-	-	-	49
Rosebud city, Gasconade County	155	152	1	-	-	-	-	2	-	152
Rosendale city, Andrew County	69	68	-	-	-	-	-	1	-	68
Rothville village, Chariton County	39	39	-	-	-	-	-	-	-	39
Rush Hill village, Audrain County	53	53	-	-	-	-	-	-	-	53
Rushville town, Buchanan County	113	113	-	-	-	-	-	-	-	113
Russellville city, Cole County	305	298	-	2	-	-	1	4	2	297
Rutledge town, Scotland County	41	41	-	-	-	-	-	-	-	41
Saginaw village, Newton County	115	108	-	4	-	-	-	3	-	108
St. Ann city, St. Louis County	6 190	5 236	686	21	99	1	71	76	172	5 144
St. Charles city, St. Charles County	24 210	22 924	728	67	192	4	101	194	324	22 723
St. Clair city, Franklin County	1 765	1 719	13	11	2	-	1	19	12	1 709
St. Cloud village, Crawford County	24	23	-	-	-	-	1	-	2	22
Ste. Genevieve city, Ste. Genevieve County	1 818	1 784	12	4	5	-	2	11	10	1 777
St. Elizabeth village, Miller County	91	91	-	-	-	-	-	-	-	91
St. George city, St. Louis County	700	693	-	-	3	-	1	3	6	688
St. James city, Phelps County	1 504	1 432	2	5	2	-	4	59	10	1 426
St. John city, St. Louis County	2 774	2 357	336	9	27	-	12	33	44	2 328
St. Joseph city, Buchanan County	29 026	27 379	1 011	122	100	8	155	251	570	27 006
St. Louis city	147 076	74 574	66 474	388	2 557	34	820	2 229	2 363	73 333
St. Martins city, Cole County	391	383	2	2	-	-	2	2	3	382
St. Mary city, Ste. Genevieve County	167	155	8	-	-	-	2	2	3	154
St. Paul city, St. Charles County	506	502	-	-	-	-	1	3	4	499
St. Peters city, St. Charles County	18 435	17 585	480	37	169	1	49	114	204	17 443
St. Robert city, Pulaski County	1 219	819	280	7	47	3	25	38	60	794
St. Thomas town, Cole County	102	101	1	-	-	-	-	-	1	100
Salem city, Dent County	2 115	2 064	12	7	3	-	1	28	9	2 057
Salisbury city, Chariton County	744	693	42	1	1	-	1	6	4	690
Sappington CDP, St. Louis County	3 403	3 321	16	3	48	-	2	13	23	3 304
Sarcoxie city, Jasper County	559	539	1	5	-	-	1	13	4	536
Savannah city, Andrew County	1 927	1 910	2	3	3	-	2	7	3	1 909
Schell City city, Vernon County	128	128	-	-	-	-	-	-	1	127
Scotsdale town, Jefferson County	66	63	1	-	1	-	-	1	-	63
Scott City city	1 801	1 775	4	6	1	-	1	14	8	1 770
Cape Girardeau County (part)	-	-	-	-	-	-	-	-	-	-
Scott County (part)	1 801	1 775	4	6	1	-	1	14	8	1 770
Sedalia city, Pettis County	8 628	7 872	402	29	30	-	188	107	278	7 796
Sedgewickville village, Bollinger County	69	68	-	-	-	-	-	1	1	67
Seligman city, Barry County	317	293	-	10	-	1	8	5	15	288
Senath city, Dunklin County	688	651	3	3	1	-	26	4	45	632
Seneca city, Newton County	820	744	1	41	3	-	1	30	7	739
Seymour city, Webster County	711	692	1	2	2	-	3	11	7	690
Shelbina city, Shelby County	843	830	7	4	-	-	1	1	2	829
Shelbyville city, Shelby County	262	259	-	-	1	-	-	2	2	258
Sheldon city, Vernon County	209	208	-	1	-	-	-	-	-	208
Shell Knob CDP	651	642	-	1	-	1	-	7	3	640
Barry County (part)	511	504	-	1	-	1	-	5	1	504
Stone County (part)	140	138	-	-	-	-	-	2	2	136
Sheridan town, Worth County	97	96	-	-	-	-	-	1	-	96
Shoal Creek Drive village, Newton County	133	127	2	2	-	-	1	1	2	126
Shoal Creek Estates town, Newton County	19	18	-	-	-	-	-	1	1	17
Shrewsbury city, St. Louis County	3 266	3 103	45	8	76	1	7	26	36	3 079
Sibley village, Jackson County	128	127	-	-	-	-	1	-	3	125
Sikeston city	6 779	5 400	1 277	19	20	-	22	41	54	5 378
New Madrid County (part)	461	443	14	1	1	-	1	1	4	441
Scott County (part)	6 318	4 957	1 263	18	19	-	21	40	50	4 937
Silex village, Lincoln County	80	79	-	-	-	-	-	1	-	79
Silver Creek village, Newton County	238	228	-	3	1	-	-	6	1	227
Skidmore city, Nodaway County	148	147	-	-	-	-	-	1	-	147
Slater city, Saline County	895	780	94	2	1	1	5	12	10	775
Smithton city, Pettis County	189	183	-	1	-	-	2	3	2	183
Smithville city, Clay County	2 067	2 015	2	10	11	1	10	18	27	1 996
South Gifford village, Macon County	24	24	-	-	-	-	-	-	-	24
South Gorin town, Scotland County	55	55	-	-	-	-	-	-	-	55
South Greenfield village, Dade County	54	54	-	-	-	-	-	-	-	54
South Lineville town, Mercer County	15	15	-	-	-	-	-	-	-	15
South West City town, McDonald County	311	239	-	23	2	-	36	11	76	206
Spanish Lake CDP, St. Louis County	8 381	3 878	4 316	15	44	2	22	104	62	3 852
Sparta city, Christian County	463	449	1	4	-	-	2	7	2	449
Spickard city, Grundy County	142	140	-	-	-	-	-	2	1	139
Spokane CDP, Christian County	38	38	-	-	-	-	-	-	-	38
Springfield city	64 691	60 534	1 692	458	668	31	330	978	930	60 029
Christian County (part)	2	2	-	-	-	-	-	-	-	2
Greene County (part)	64 689	60 532	1 692	458	668	31	330	978	930	60 027

Table 14. **Occupied Housing Units (Households) by Race and Hispanic or Latino Origin of Householder: 2000**—Con.

[For information on confidentiality protection, nonsampling error, and definitions, see text]

State County Place	Total occupied housing units	Race of householder: One race: White	Black or African American	American Indian and Alaska Native	Asian	Native Hawaiian and Other Pacific Islander	Some other race	Two or more races	Householder Hispanic or Latino (of any race)	Householder White alone, not Hispanic or Latino
PLACE—Con.										
Stanberry city, Gentry County	508	503	-	1	-	-	2	2	1	503
Stark City town, Newton County	59	55	-	1	-	-	-	3	-	55
Steele city, Pemiscot County	887	752	122	1	-	-	4	8	7	751
Steelville city, Crawford County	616	611	-	2	-	2	-	1	-	611
Stella town, Newton County	74	73	-	-	-	-	-	1	-	73
Stewartsville city, DeKalb County	288	281	4	-	-	-	1	2	3	279
Stockton city, Cedar County	814	798	-	6	1	-	-	9	9	790
Stotesbury town, Vernon County	14	14	-	-	-	-	-	-	-	14
Stotts City city, Lawrence County	98	88	1	3	-	-	2	4	7	83
Stoutland village	81	78	-	-	-	-	-	3	-	78
Camden County (part)	65	62	-	-	-	-	-	3	-	62
Laclede County (part)	16	16	-	-	-	-	-	-	-	16
Stoutsville village, Monroe County	24	23	-	1	-	-	-	-	-	23
Stover city, Morgan County	419	413	1	3	1	-	-	1	3	410
Strafford city, Greene County	683	670	1	3	-	-	-	9	6	665
Strasburg city, Cass County	51	50	-	1	-	-	-	-	-	50
Sturgeon city, Boone County	382	371	4	2	1	-	2	2	-	371
Sugar Creek city	1 633	1 559	12	12	6	4	17	23	41	1 538
Clay County (part)	-	-	-	-	-	-	-	-	-	-
Jackson County (part)	1 633	1 559	12	12	6	4	17	23	41	1 538
Sullivan city	2 585	2 552	2	7	11	-	4	9	21	2 535
Crawford County (part)	539	534	-	2	1	-	-	2	4	530
Franklin County (part)	2 046	2 018	2	5	10	-	4	7	17	2 005
Summersville city	236	233	-	3	-	-	-	-	1	233
Shannon County (part)	32	32	-	-	-	-	-	-	-	32
Texas County (part)	204	201	-	3	-	-	-	-	1	201
Sumner town, Chariton County	66	63	1	1	-	-	-	1	-	63
Sundown village, Ozark County	17	17	-	-	-	-	-	-	-	17
Sunrise Beach village	171	164	-	1	1	-	1	4	2	163
Camden County (part)	125	121	-	1	1	-	1	1	2	120
Morgan County (part)	46	43	-	-	-	-	-	3	-	43
Sunset Hills city, St. Louis County	3 217	3 130	31	4	32	-	4	16	22	3 113
Sweet Springs city, Saline County	612	592	5	1	1	-	3	10	4	591
Sycamore Hills village, St. Louis County	289	271	12	1	-	-	1	4	1	271
Syracuse city, Morgan County	70	70	-	-	-	-	-	-	-	70
Table Rock village, Taney County	96	92	-	1	-	-	-	3	3	89
Tallapoosa city, New Madrid County	73	70	-	1	-	-	-	2	-	70
Taneyville village, Taney County	134	133	-	-	-	-	-	1	1	132
Taos city, Cole County	312	310	-	1	-	-	-	1	1	309
Tarkio city, Atchison County	749	744	2	1	1	-	1	-	2	743
Tarrants village, Pike County	15	14	1	-	-	-	-	-	-	14
Thayer city, Oregon County	931	901	-	11	-	-	1	18	7	896
Theodosia village, Ozark County	112	109	-	-	-	-	-	3	-	109
Tightwad village, Henry County	28	27	-	1	-	-	-	-	-	27
Tina village, Carroll County	72	72	-	-	-	-	-	-	-	72
Tindall town, Grundy County	29	29	-	-	-	-	-	-	-	29
Tipton city, Moniteau County	872	847	10	3	2	-	-	10	6	842
Town and Country city, St. Louis County	3 593	3 280	54	2	221	-	7	29	31	3 257
Tracy city, Platte County	79	76	2	-	-	-	-	1	-	76
Trenton city, Grundy County	2 673	2 614	9	10	4	1	16	19	40	2 594
Trimble city, Clinton County	188	185	-	-	1	-	-	2	-	185
Triplett city, Chariton County	27	22	2	1	1	-	-	1	-	22
Troy city, Lincoln County	2 521	2 396	73	9	2	1	12	28	36	2 373
Truesdale city, Warren County	145	129	10	2	1	-	1	2	6	125
Truxton village, Lincoln County	35	35	-	-	-	-	-	-	-	35
Turney village, Clinton County	62	60	-	1	-	-	1	-	-	60
Tuscumbia town, Miller County	57	56	-	-	-	-	-	1	-	56
Twin Bridges village, Laclede County	13	13	-	-	-	-	-	-	-	13
Twin Oaks village, St. Louis County	166	165	-	-	1	-	-	-	1	164
Umber View Heights village, Cedar County	25	25	-	-	-	-	-	-	-	25
Union city, Franklin County	2 940	2 868	33	6	4	-	5	24	23	2 854
Union Star town, DeKalb County	183	181	-	2	-	-	-	-	-	181
Unionville city, Putnam County	913	907	-	-	1	-	1	4	4	904
Unity Village village, Jackson County	81	77	2	-	1	-	-	1	3	74
University City city, St. Louis County	16 453	9 012	6 614	26	523	5	76	197	229	8 879
Uplands Park village, St. Louis County	166	4	159	-	1	-	-	2	-	4
Urbana city, Dallas County	173	168	-	1	-	-	-	4	1	167
Urich city, Henry County	219	216	1	-	-	-	-	2	6	211
Utica village, Livingston County	101	100	1	-	-	-	-	-	2	98
Valley Park city, St. Louis County	2 603	2 367	95	4	97	-	19	21	46	2 345
Van Buren town, Carter County	390	381	-	3	-	-	-	6	3	380
Vandalia city	1 176	1 037	125	-	2	-	1	11	5	1 033
Audrain County (part)	1 176	1 037	125	-	2	-	1	11	5	1 033
Ralls County (part)	-	-	-	-	-	-	-	-	-	-
Vandiver village, Audrain County	33	31	-	1	-	-	-	1	-	31
Vanduser village, Scott County	84	83	1	-	-	-	-	-	-	83
Velda City city, St. Louis County	610	28	577	-	-	-	-	5	4	28
Velda Village Hills village, St. Louis County	428	8	418	-	-	1	-	1	-	8
Verona town, Lawrence County	238	208	1	1	-	-	25	3	42	192

Table 14. **Occupied Housing Units (Households) by Race and Hispanic or Latino Origin of Householder: 2000**—Con.

[For information on confidentiality protection, nonsampling error, and definitions, see text]

State County Place	Total occupied housing units	Race of householder: One race: White	Black or African American	American Indian and Alaska Native	Asian	Native Hawaiian and Other Pacific Islander	Some other race	Two or more races	Householder Hispanic or Latino (of any race)	Householder White alone, not Hispanic or Latino
PLACE—Con.										
Versailles city, Morgan County	1 077	1 024	30	5	1	-	1	16	10	1 015
Viburnum city, Iron County	302	300	-	2	-	-	-	-	3	297
Vienna city, Maries County	257	254	-	-	1	-	-	2	-	254
Village of Four Seasons village, Camden County	641	631	2	-	2	-	-	6	3	628
Villa Ridge CDP, Franklin County	869	845	15	4	1	-	1	3	5	841
Vinita Park city, St. Louis County	752	285	431	4	8	-	7	17	10	280
Vinita Terrace village, St. Louis County	117	34	82	-	1	-	-	-	-	34
Vista village, St. Clair County	20	19	-	-	-	-	-	1	-	19
Waco town, Jasper County	37	37	-	-	-	-	-	-	-	37
Walker city, Vernon County	110	108	-	1	-	-	-	1	2	107
Walnut Grove city, Greene County	264	258	-	6	-	-	-	-	-	258
Wardell town, Pemiscot County	110	106	4	-	-	-	-	-	-	106
Wardsville village, Cole County	343	342	-	-	-	-	-	1	3	339
Warrensburg city, Johnson County	5 951	5 204	387	39	175	11	37	98	114	5 138
Warrenton city, Warren County	1 985	1 918	25	5	7	-	8	22	20	1 905
Warsaw city, Benton County	923	906	1	5	1	-	1	9	9	898
Warson Woods city, St. Louis County	781	770	3	-	8	-	-	-	3	767
Washburn city, Barry County	175	171	-	2	-	-	-	2	2	169
Washington city, Franklin County	5 258	5 162	50	5	13	-	5	23	28	5 141
Watson village, Atchison County	40	39	-	-	-	-	-	1	-	39
Waverly city, Lafayette County	314	311	1	-	-	-	1	1	2	310
Wayland city, Clark County	196	196	-	-	-	-	-	-	1	195
Waynesville city, Pulaski County	1 428	1 196	146	15	25	1	14	31	43	1 173
Weatherby town, DeKalb County	52	51	-	-	-	-	-	1	-	51
Weatherby Lake city, Platte County	700	683	6	2	5	-	2	2	7	677
Weaubleau city, Hickory County	220	216	-	-	-	-	1	3	2	216
Webb City city, Jasper County	3 808	3 638	11	46	22	1	26	64	55	3 613
Webster Groves city, St. Louis County	9 498	8 745	568	9	96	1	19	60	75	8 695
Weldon Spring city, St. Charles County	1 880	1 828	26	3	12	-	3	8	11	1 820
Weldon Spring Heights town, St. Charles County	32	32	-	-	-	-	-	-	-	32
Wellington city, Lafayette County	343	339	-	1	-	-	1	2	5	335
Wellston city, St. Louis County	779	44	724	1	1	1	1	7	7	44
Wellsville city, Montgomery County	533	503	23	1	-	-	2	4	5	500
Wentworth village, Newton County	58	55	-	1	-	1	-	1	-	55
Wentzville city, St. Charles County	2 456	2 152	254	7	10	1	11	21	29	2 136
West Alton city, St. Charles County	211	210	-	1	-	-	-	-	-	210
Westboro city, Atchison County	66	64	-	-	-	-	2	-	3	63
West Line village, Cass County	35	35	-	-	-	-	-	-	-	35
Weston city, Platte County	676	663	-	4	-	-	1	8	4	660
Westphalia city, Osage County	137	135	-	-	-	-	-	2	2	133
West Plains city, Howell County	4 518	4 368	22	43	20	2	12	51	52	4 339
Westwood village, St. Louis County	120	116	3	-	1	-	-	-	-	116
Wheatland city, Hickory County	192	191	-	1	-	-	-	-	1	190
Wheaton city, Barry County	285	272	-	2	-	-	7	4	14	265
Wheeling city, Livingston County	100	99	-	1	-	-	-	-	2	97
Whiteman AFB CDP, Johnson County	931	788	89	2	9	6	21	16	44	764
Whiteside village, Lincoln County	26	26	-	-	-	-	-	-	-	26
Whitewater town, Cape Girardeau County	48	48	-	-	-	-	-	-	-	48
Wilbur Park village, St. Louis County	207	204	-	1	1	-	1	-	2	203
Wildwood city, St. Louis County	10 837	10 349	184	13	218	1	26	46	102	10 276
Willard city, Greene County	1 154	1 133	1	7	-	-	1	12	5	1 129
Williamsville city, Wayne County	161	160	-	1	-	-	-	-	-	160
Willow Springs city, Howell County	913	891	3	5	3	-	-	11	6	887
Wilson City village, Mississippi County	70	2	68	-	-	-	-	-	-	2
Winchester city, St. Louis County	599	581	5	3	2	-	3	5	9	578
Windsor city	1 280	1 251	5	8	4	-	1	11	2	1 250
Henry County (part)	1 244	1 217	5	7	4	-	1	10	2	1 216
Pettis County (part)	36	34	-	1	-	-	-	1	-	34
Winfield city, Lincoln County	293	290	1	1	-	-	-	1	1	289
Winona city, Shannon County	525	490	-	15	-	-	-	20	1	489
Winston village, Daviess County	97	96	-	1	-	-	-	-	2	94
Woods Heights city, Ray County	248	244	2	-	-	-	1	1	2	242
Woodson Terrace city, St. Louis County	1 689	1 483	163	3	16	-	11	13	26	1 470
Wooldridge village, Cooper County	18	17	-	-	-	-	-	1	-	17
Worth town, Worth County	39	39	-	-	-	-	-	-	-	39
Worthington village, Putnam County	42	42	-	-	-	-	-	-	-	42
Wright City city, Warren County	608	546	37	5	1	-	12	7	21	538
Wyaconda city, Clark County	138	137	-	-	-	-	-	1	-	137
Wyatt city, Mississippi County	163	146	10	-	-	-	-	7	-	146
Zalma village, Bollinger County	38	36	-	2	-	-	-	-	-	36

Table 15. **Land Area and Population Density: 2000**

[For information on confidentiality protection, nonsampling error, and definitions, see text]

State County County Subdivision Place	Land area in square miles	Total population	
		Number	Average per square mile
The State	**68 885.93**	**5 595 211**	**81.2**
Adair County	567.00	24 977	44.1
Benton township	79.14	19 354	244.5
Kirksville city	10.46	16 988	1 624.0
Clay township	79.55	591	7.4
Liberty township	52.92	321	6.1
Morrow township	53.35	393	7.4
Nineveh township	54.27	1 369	25.2
Novinger city	0.81	534	662.7
Pettis township	56.17	675	12.0
Millard village	0.12	75	606.5
Polk township	29.24	551	18.8
Greentop city (part)	0.07	90	1 300.4
Salt River township	56.16	1 046	18.6
Brashear city	0.35	280	796.7
Walnut township	52.12	262	5.0
Wilson township	54.09	415	7.7
Gibbs village	0.25	100	401.2
Andrew County	435.18	16 492	37.9
Benton township	49.82	1 047	21.0
Bolckow city	0.32	234	720.2
Rosendale city	0.31	180	578.4
Clay township	45.29	259	5.7
Empire township	42.66	370	8.7
Jackson township	34.84	583	16.7
Fillmore city	0.14	211	1 520.0
Jefferson township	32.75	4 577	139.8
Country Club village	1.17	1 846	1 580.3
Lincoln township	43.72	1 113	25.5
Amazonia village	0.35	277	785.1
Monroe township	33.92	777	22.9
Cosby village	0.09	143	1 525.5
Nodaway township	39.20	6 048	154.3
Savannah city	3.13	4 762	1 523.2
Platte township	57.01	484	8.5
Rea city	0.12	56	461.2
Rochester township	55.99	1 234	22.0
Atchison County	544.72	6 430	11.8
Benton township	19.62	33	1.7
Buchanan township	41.13	92	2.2
Clark township	74.72	932	12.5
Fairfax city	0.48	645	1 345.3
Clay township	42.14	1 852	44.0
Rock Port city (part)	2.62	1 395	532.0
Colfax township	42.05	104	2.5
Dale township	81.56	245	3.0
Lincoln township	82.61	446	5.4
Westboro city	0.20	163	808.8
Nishnabotna township	26.41	193	7.3
Watson village	0.11	121	1 136.4
Polk township	62.12	282	4.5
Tarkio township	48.07	2 165	45.0
Tarkio city	1.38	1 935	1 397.9
Templeton township	24.29	86	3.5
Rock Port city (part)	0.23	-	-
Audrain County	693.10	25 853	37.3
Cuivre township	111.96	5 285	47.2
Farber city	0.28	411	1 444.3
Vandalia city (part)	2.24	2 529	1 129.1
Linn township	75.50	630	8.3
Laddonia city (part)	0.03	6	223.9
Rush Hill village	0.18	130	737.8
Loutre township	55.95	920	16.4
Benton City village	0.10	122	1 177.0
Martinsburg town	0.26	326	1 255.3
Prairie township	78.84	1 056	13.4
Laddonia city (part)	0.52	614	1 169.7
Saling township	78.23	1 218	15.6
Salt River township	111.22	9 878	88.8
Mexico city (part)	4.44	6 962	1 568.5
South Fork township	45.56	5 263	115.5
Mexico city (part)	6.93	4 358	628.8
Vandiver village	0.30	83	273.6
Wilson township	135.83	1 603	11.8
Centralia city (part)	0.01	-	-
Barry County	779.06	34 010	43.7
Ash township	41.30	876	21.2
Butterfield township	14.48	916	63.3
Butterfield village	0.42	397	947.6
Capps Creek township	29.22	570	19.5
Corsicana township	17.06	326	19.1
Crane Creek township	28.19	923	32.7
Exeter township	23.42	1 521	65.0
Exeter city	0.80	707	889.0
Flat Creek township	53.30	5 462	102.5
Cassville city	2.76	2 890	1 046.0
Jenkins township	28.26	382	13.5
Kings Prairie township	28.73	968	33.7
Monett city (part)	0.22	-	-
Liberty township	45.16	1 105	24.5
McDonald township	38.04	882	23.2
McDowell township	23.85	275	11.5
Mineral township	60.59	886	14.6
Monett township	16.17	5 906	365.3
Barry County—Con.			
Monett township—Con.			
Monett city (part)	4.22	5 169	1 224.2
Mountain township	34.89	299	8.6
Ozark township	26.32	879	33.4
Pioneer township	9.09	186	20.5
Pleasant Ridge township	19.34	429	22.2
Purdy township	23.55	2 031	86.2
Purdy city	0.65	1 103	1 697.4
Roaring River township	68.68	1 396	20.3
Chain-O-Lakes village	0.08	127	1 505.9
Shell Knob township	36.92	1 181	32.0
Shell Knob CDP (part)	5.66	549	97.0
Sugar Creek township	40.01	1 969	49.2
Seligman city	1.21	877	727.0
Washburn township	28.64	1 070	37.4
Washburn city	0.84	448	534.2
Wheaton township	14.59	1 138	78.0
Wheaton city	0.51	721	1 420.3
White River township	29.27	2 434	83.1
Arrow Point village	0.52	133	256.6
Emerald Beach village	0.71	250	349.8
Shell Knob CDP (part)	1.53	526	343.1
Barton County	594.25	12 541	21.1
Barton City township	36.53	256	7.0
Central township	54.34	512	9.4
City township	3.83	4 425	1 154.5
Lamar city	3.83	4 425	1 154.5
Doylesport township	35.88	245	6.8
Golden City township	40.50	1 271	31.4
Golden City city	1.03	884	861.1
Lamar township	64.44	1 569	24.3
Lamar Heights village	0.80	216	269.1
Leroy township	40.14	238	5.9
Liberal city (part)	0.04	19	431.9
Milford township	29.98	290	9.7
Milford village	0.04	52	1 288.2
Nashville township	48.48	396	8.2
Newport township	30.46	354	11.6
Northfork township	32.92	256	7.8
Ozark township	38.36	1 102	28.7
Burgess town	0.08	70	932.2
Liberal city (part)	0.79	760	958.4
Richland township	50.55	611	12.1
South West township	51.78	669	12.9
Mindenmines city	3.78	409	108.3
Union township	36.06	347	9.6
Bates County	848.47	16 653	19.6
Charlotte township	35.87	367	10.2
Deepwater township	35.91	247	6.9
Deer Creek township	31.67	2 162	68.3
Adrian city (part)	1.12	1 511	1 348.0
East Boone township	31.84	482	15.1
Elkhart township	35.45	304	8.6
Grand River township	25.06	251	10.0
Homer township	34.42	449	13.0
Amoret city	0.22	211	980.2
Howard township	36.90	552	15.0
Hume town	0.68	337	494.2
Hudson township	45.92	229	5.0
Lone Oak township	35.94	293	8.2
Mingo township	25.82	235	9.1
Mound township	36.13	819	22.7
Adrian city (part)	0.75	269	360.7
Passaic town	0.07	40	562.5
Mount Pleasant township	35.79	5 060	141.4
Butler city	3.86	4 209	1 089.5
New Home township	44.53	222	5.0
Osage township	44.73	1 837	41.1
Rich Hill city	1.37	1 461	1 064.8
Pleasant Gap township	45.61	264	5.8
Prairie township	25.88	153	5.9
Rockville township	24.67	271	11.0
Rockville city	0.32	162	504.8
Shawnee township	35.76	277	7.7
Spruce township	36.13	288	8.0
Summit township	35.84	317	8.8
Walnut township	45.65	419	9.2
Foster village	0.47	130	277.5
West Boone township	30.06	582	19.4
Drexel city (part)	0.16	119	762.2
Merwin village	0.14	83	572.7
West Point township	32.88	573	17.4
Amsterdam city	0.58	281	480.9
Benton County	705.51	17 180	24.4
Alexander township	59.24	380	6.4
Cole township	86.18	1 819	21.1
Fristoe township	80.66	2 212	27.4
Lindsey township	67.25	4 215	62.7
Warsaw city	1.98	2 070	1 045.5
Tom township	36.02	1 878	52.1
Union township	121.47	1 392	11.5
White township	114.78	2 244	19.6
Ionia town (part)	0.15	108	730.7

Table 15. **Land Area and Population Density: 2000**—Con.

[For information on confidentiality protection, nonsampling error, and definitions, see text]

State County County Subdivision Place	Land area in square miles	Total population	
		Number	Average per square mile
Benton County—Con.			
White township—Con.			
Lincoln city	0.95	1 026	1 079.2
Williams township	139.91	3 040	21.7
Cole Camp city	0.98	1 028	1 050.6
Bollinger County	620.74	12 029	19.4
Crooked Creek township	84.67	1 182	14.0
Filmore township	60.65	508	8.4
Liberty township	91.43	1 224	13.4
Lorance township	103.90	4 406	42.4
Glen Allen town	0.06	145	2 477.5
Marble Hill city	1.60	1 502	935.9
Scopus township	62.53	1 348	21.6
Union township	56.96	1 035	18.2
Wayne township	108.84	1 415	13.0
Zalma village	0.14	93	645.6
Whitewater township	51.76	911	17.6
Sedgewickville village	0.63	197	311.5
Boone County	685.43	135 454	197.6
Bourbon township	81.34	2 711	33.3
Sturgeon city	0.63	944	1 494.9
Cedar township	192.61	11 848	61.5
Ashland city	0.89	1 869	2 106.7
Columbia city (part)	2.02	680	336.0
Hartsburg town	0.08	108	1 327.0
McBaine town	0.23	17	73.2
Centralia township	30.54	4 674	153.1
Centralia city (part)	2.52	3 774	1 499.0
Columbia township	80.26	41 475	516.8
Columbia city (part)	21.74	32 352	1 488.1
Missouri township	107.63	63 334	588.5
Columbia city (part)	28.88	51 286	1 776.0
Rocheport city	0.27	208	774.7
Perche township	83.04	4 037	48.6
Harrisburg town	0.69	184	265.7
Rocky Fork township	110.02	7 375	67.0
Columbia city (part)	0.43	213	498.6
Hallsville city	0.73	978	1 334.2
Buchanan County	409.73	85 998	209.9
Agency township	16.02	1 232	76.9
Agency village	1.94	599	309.3
Bloomington township	35.44	699	19.7
De Kalb town	0.25	257	1 017.0
Center township	36.32	2 974	81.9
St. Joseph city (part)	1.06	970	916.0
Crawford township	35.29	982	27.8
Jackson township	21.94	516	23.5
Dearborn city (part)	0.08	-	-
Lake township	9.49	49	5.2
Marion township	48.21	1 226	25.4
Easton city	0.61	258	426.3
Platte township	30.76	416	13.5
Gower city (part)	0.08	23	295.0
Rush township	26.36	871	33.0
Lewis and Clark Village town	0.60	155	257.9
Rushville town	0.23	280	1 236.4
Tremont township	36.50	634	17.4
Washington township	80.10	75 694	945.0
St. Joseph city (part)	42.69	73 020	1 710.4
Wayne township	33.30	705	21.2
St. Joseph city (part)	0.09	-	-
Butler County	697.54	40 867	58.6
Ash Hill township	130.88	3 514	26.8
Fisk city	0.33	363	1 099.8
Qulin city	0.45	467	1 047.2
Beaver Dam township	75.92	3 963	52.2
Black River township	51.29	1 488	29.0
Cane Creek township	42.85	505	11.8
Coon Island township	38.17	219	5.7
Epps township	53.79	2 598	48.3
Gillis Bluff township	54.55	764	14.0
Neely township	59.86	1 259	21.0
Neelyville city	1.16	487	419.3
Poplar Bluff township	138.70	24 929	179.7
Poplar Bluff city	11.57	16 651	1 438.9
St. Francois township	51.51	1 628	31.6
Caldwell County	429.34	8 969	20.9
Breckenridge township	35.35	627	17.7
Breckenridge city	0.55	454	822.1
Davis township	35.53	1 296	36.5
Braymer city	0.56	910	1 617.1
Fairview township	35.86	161	4.5
Gomer township	36.22	298	8.2
Grant township	36.15	1 224	33.9
Polo city	0.58	582	1 006.4
Hamilton township	34.80	2 362	67.9
Hamilton city	1.37	1 813	1 327.9
Kidder township	36.07	891	24.7
Kidder city	0.41	271	663.7
Kingston township	35.21	543	15.4
Kingston city	0.58	287	493.9
Lincoln township	36.58	471	12.9
Cowgill city	0.23	247	1 060.7

State County County Subdivision Place	Land area in square miles	Total population	
		Number	Average per square mile
Caldwell County—Con.			
Mirabile township	35.76	362	10.1
New York township	36.09	256	7.1
Rockford township	35.72	478	13.4
Callaway County	838.84	40 766	48.6
Auxvasse township	89.20	1 041	11.7
Bourbon township	42.74	1 733	40.5
Caldwell township	23.34	481	20.6
Calwood township	43.99	1 039	23.6
Cedar township	47.02	2 408	51.2
Lake Mykee Town village	0.19	326	1 672.2
New Bloomfield city	0.47	599	1 261.3
Cleveland township	26.04	677	26.0
Cote Sans Dessein township	47.29	1 160	24.5
East Fulton township	66.85	9 867	147.6
Fulton city (part)	5.76	6 747	1 171.4
Guthrie township	19.61	580	29.6
Jackson township	64.50	2 061	32.0
Auxvasse city	0.66	901	1 356.6
Liberty township	38.30	798	20.8
McCredie township	39.13	584	14.9
Kingdom City village	1.35	121	89.3
Nine Mile Prairie township	72.97	764	10.5
Round Prairie township	34.36	935	27.2
St. Aubert township	56.65	1 754	31.0
Mokane city	0.30	188	628.6
Shamrock township	42.90	397	9.3
Summit township	58.65	7 971	135.9
Holts Summit city	3.31	2 935	886.3
Jefferson City city (part)	3.53	25	7.1
West Fulton township	25.31	6 516	257.4
Fulton city (part)	5.55	5 381	969.5
Camden County	655.14	37 051	56.6
Adair township	98.44	2 780	28.2
Climax Springs village	0.27	80	294.6
Auglaize township	122.57	2 227	18.2
Richland city (part)	0.15	102	666.8
Stoutland village (part)	0.32	146	460.7
Jackson township	55.48	663	12.0
Jasper township	40.44	5 027	124.3
Sunrise Beach village (part)	4.15	272	65.6
Kiheka township	41.61	4 237	101.8
Camdenton city (part)	1.72	1 204	699.0
Osage Beach city (part)	0.24	3	12.7
Niangua township	17.34	3 356	193.6
Camdenton city (part)	1.14	1 146	1 003.7
Osage township	20.50	4 726	230.5
Linn Creek city	1.11	280	252.9
Osage Beach city (part)	4.53	1 443	318.4
Osceola township	25.71	3 457	134.4
Camdenton city (part)	0.63	429	680.8
Pawhuska township	19.48	5 617	288.3
Lake Ozark city (part)	0.35	122	344.4
Osage Beach city (part)	3.52	1 972	560.0
Village of Four Seasons village	4.47	1 493	334.2
Russell township	141.21	2 495	17.7
Macks Creek city	0.94	267	285.2
Warren township	72.36	2 466	34.1
Cape Girardeau County	578.62	68 693	118.7
Apple Creek township	83.34	1 960	23.5
Oak Ridge town	0.37	202	549.3
Old Appleton town	0.12	82	665.8
Byrd township	62.62	15 693	250.6
Jackson city (part)	9.12	11 865	1 300.9
Cape Girardeau township	67.08	37 778	563.2
Cape Girardeau city (part)	22.93	35 091	1 530.7
Dutchtown village (part)	0.32	37	114.4
Jackson city (part)	0.27	43	157.2
Scott City city (part)	0.35	-	-
Hubble township	56.62	1 683	29.7
Allenville village	0.17	104	598.2
Dutchtown village (part)	0.17	62	361.6
Gordonville village	0.81	425	527.1
Whitewater town	0.20	113	564.0
Kinder township	32.10	999	31.1
Liberty township	25.34	483	19.1
Randol township	65.30	4 030	61.7
Cape Girardeau city (part)	0.35	258	731.4
Jackson city (part)	0.73	39	53.5
Shawnee township	90.37	3 460	38.3
Pocahontas town	0.10	127	1 280.9
Welch township	59.41	1 344	22.6
Delta city	0.44	517	1 175.0
Whitewater township	36.45	1 263	34.6
Carroll County	694.72	10 285	14.8
Carrollton township	35.51	4 355	122.6
Carrollton city (part)	3.08	3 827	1 240.8
Cherry Valley township	17.85	42	2.4
Combs township	35.31	260	7.4
De Witt township	44.39	265	6.0
De Witt city	0.25	120	486.5
Egypt township	36.61	1 008	27.5
Norborne city	0.63	805	1 285.0
Eugene township	50.11	184	3.7
Fairfield township	36.67	194	5.3

Table 15. **Land Area and Population Density: 2000**—Con.

[For information on confidentiality protection, nonsampling error, and definitions, see text]

State County County Subdivision Place	Land area in square miles	Total population	
		Number	Average per square mile
Carroll County—Con.			
Hill township	35.83	239	6.7
Hurricane township	47.68	696	14.6
Hale city	0.55	473	859.8
Leslie township	36.11	175	4.8
Moss Creek township	36.53	84	2.3
Prairie township	36.39	198	5.4
Ridge township	35.39	549	15.5
Bosworth city	0.55	382	691.0
Rockford township	15.20	112	7.4
Stokes Mound township	35.18	431	12.3
Tina village	0.35	193	557.1
Sugartree township	20.52	25	1.2
Trotter township	36.15	276	7.6
Van Horn township	35.57	521	14.6
Bogard city	0.55	234	429.0
Wakenda township	31.67	467	14.7
Carrollton city (part)	1.18	295	250.1
Washington township	36.04	204	5.7
Carter County	507.58	5 941	11.7
Carter township	106.82	2 226	20.8
Van Buren town	2.00	845	422.6
Jackson township	73.20	696	9.5
Ellsinore city (part)	0.02	-	-
Johnson township	112.28	2 396	21.3
Ellsinore city (part)	0.41	363	877.0
Grandin city	0.40	236	592.2
Kelly township	130.24	255	2.0
Pike township	85.04	368	4.3
Cass County	698.99	82 092	117.4
Austin township	51.04	1 674	32.8
Archie city	1.02	890	868.8
Big Creek township	34.88	3 399	97.4
Lake Winnebago city	1.88	902	478.6
Lee's Summit city (part)	0.77	1 180	1 533.6
Camp Branch township	52.90	2 232	42.2
East Lynne city	0.28	300	1 066.9
Garden City city (part)	0.71	591	828.9
Coldwater township	33.56	1 340	39.9
Drexel city (part)	0.59	971	1 636.8
Dayton township	36.34	919	25.3
Garden City city (part)	0.33	220	671.6
Dolan township	35.89	1 699	47.3
Freeman city	0.46	521	1 121.2
Lake Annette city	0.16	163	1 033.5
Everett township	36.07	504	14.0
Grand River township	64.09	10 619	165.7
Harrisonville city (part)	5.59	7 806	1 397.0
Index township	36.93	1 451	39.3
Garden City city (part)	0.69	689	1 005.0
Gunn City village	0.08	85	1 054.6
Mount Pleasant township	31.04	19 381	624.4
Belton city (part)	9.74	16 835	1 728.1
Kansas City city (part)	0.99	104	105.6
Peculiar township	36.04	2 670	74.1
Harrisonville city (part)	3.05	1 140	373.2
Pleasant Hill township	27.61	6 468	234.3
Baldwin Park village	0.07	115	1 639.7
Pleasant Hill city	4.49	5 582	1 242.3
Polk township	55.25	1 731	31.3
Strasburg city	0.22	136	619.6
Raymore township	36.12	18 491	511.9
Belton city (part)	3.65	4 895	1 339.8
Raymore city (part)	16.95	11 146	657.6
Sherman township	37.87	770	20.3
Creighton city	0.30	322	1 086.7
Union township	30.09	2 128	70.7
Cleveland city (part)	1.13	416	366.7
West Dolan township	27.44	890	32.4
Cleveland city (part)	0.44	176	404.3
West Line village	0.12	95	768.0
West Peculiar township	35.84	5 726	159.8
Peculiar city	3.50	2 604	744.8
Raymore city (part)	0.04	-	-
Cedar County	475.93	13 733	28.9
Benton township	84.33	1 048	12.4
Jerico Springs village	0.67	259	384.0
Box township	82.48	6 062	73.5
El Dorado Springs city	3.08	3 775	1 225.7
Cedar township	40.81	481	11.8
Jefferson township	50.11	691	13.8
Linn township	110.51	3 786	34.3
Stockton city	2.13	1 960	921.7
Umber View Heights village	0.07	52	768.0
Madison township	45.64	773	16.9
Washington township	62.05	892	14.4
Chariton County	755.87	8 438	11.2
Bee Branch township	54.18	355	6.6
Bowling Green township	39.45	156	4.0
Dalton town	0.18	27	152.5
Brunswick township	70.09	1 440	20.5
Brunswick city	1.19	925	776.8
Chariton township	54.06	309	5.7
Glasgow city (part)	0.09	29	335.9
Clark township	36.17	442	12.2

State County County Subdivision Place	Land area in square miles	Total population	
		Number	Average per square mile
Chariton County—Con.			
Clark township—Con.			
Marceline city (part)	0.09	-	-
Cockrell township	34.83	179	5.1
Cunningham township	58.07	260	4.5
Sumner town	0.26	142	549.7
Keytesville township	74.59	935	12.5
Keytesville city	0.70	533	764.8
Mendon township	35.45	348	9.8
Mendon city	0.18	208	1 171.6
Musselfork township	37.17	390	10.5
Salisbury township	93.33	2 709	29.0
Salisbury city	1.35	1 726	1 276.0
Salt Creek township	37.25	182	4.9
Triplett township	45.07	198	4.4
Triplett city	0.23	64	279.9
Wayland township	37.13	143	3.9
Yellow Creek township	49.05	392	8.0
Rothville village	0.25	93	370.3
Christian County	563.16	54 285	96.4
Bruner township	31.06	784	25.2
Cassidy township	11.44	4 202	367.4
Fremont Hills city	0.52	597	1 147.0
Ozark city (part)	2.80	1 796	641.6
Chadwick township	19.88	423	21.3
East Benton township	15.44	353	22.9
East Finley township	10.77	4 917	456.5
Ozark city (part)	1.71	3 365	1 965.3
East Polk township	26.17	1 677	64.1
Billings city (part)	0.47	835	1 790.3
Garden Grove township	4.50	1 831	407.3
Nixa city (part)	0.91	1 573	1 723.8
Garrison township	34.92	230	6.6
Lead Hill township	20.24	146	7.2
Lincoln township	42.30	2 831	66.9
Clever city	0.64	1 010	1 581.7
Linden township	22.13	1 469	66.4
McCracken township	19.43	1 692	87.1
Ozark city (part)	0.13	39	304.1
North Galloway township	36.66	3 033	82.7
Highlandville city	4.98	872	175.2
North Linn township	28.39	715	25.2
Northview township	5.99	3 998	667.8
Nixa city (part)	1.39	3 049	2 190.2
Springfield city (part)	0.04	4	112.6
Oldfield township	14.86	431	29.0
Riverside township	10.64	3 256	306.1
Ozark city (part)	1.44	2 054	1 429.7
Rosedale township	16.50	6 450	390.8
Nixa city (part)	1.95	4 545	2 329.8
Seneca township	18.22	92	5.0
South Galloway township	47.54	1 431	30.1
Spokane CDP	0.79	133	168.4
South Linn township	34.53	183	5.3
Sparta township	24.59	1 939	78.9
Sparta city	0.88	1 144	1 304.3
Union Chapel township	19.82	6 765	341.3
Nixa city (part)	1.90	2 957	1 554.9
West Benton township	14.68	422	28.7
West Finley township	12.71	4 007	315.3
Ozark city (part)	1.47	2 411	1 640.3
West Polk township	19.74	1 008	51.1
Billings city (part)	0.31	256	818.2
Clark County	507.31	7 416	14.6
Clay township	53.80	422	7.8
Des Moines township	28.31	873	30.8
Wayland city	0.27	425	1 549.6
Folker township	53.57	227	4.2
Grant township	24.43	143	5.9
Jackson township	53.75	450	8.4
Jefferson township	36.41	185	5.1
Lincoln township	42.22	2 766	65.5
Kahoka city	1.53	2 241	1 464.0
Madison township	30.36	672	22.1
Sweet Home township	30.91	357	11.5
Revere town	0.19	121	647.8
Union township	54.68	314	5.7
Vernon township	9.88	192	19.4
Alexandria city	0.37	166	443.7
Washington township	53.49	199	3.7
Wyaconda city (part)	0.10	28	277.8
Wyaconda township	35.50	616	17.4
Luray village	0.20	102	519.7
Wyaconda city (part)	0.55	282	517.2
Clay County	396.35	184 006	464.3
Chouteau township	50.95	41 134	807.3
Birmingham village	0.51	214	419.5
Claycomo village (part)	1.60	1 266	791.7
Independence city (part)	0.25	-	-
Kansas City city (part)	48.15	39 329	816.8
Pleasant Valley city (part)	0.03	278	8 162.0
Randolph village	0.34	47	137.7
Sugar Creek city (part)	0.04	-	-
Fishing River township	69.80	10 764	154.2
Excelsior Springs city (part)	6.92	8 515	1 230.2
Missouri City city	1.02	295	290.5

Table 15. **Land Area and Population Density: 2000**—Con.

[For information on confidentiality protection, nonsampling error, and definitions, see text]

State County County Subdivision Place	Land area in square miles	Total population	
		Number	Average per square mile
Clay County—Con.			
Fishing River township—Con.			
Mosby city	1.54	242	157.3
Prathersville village	2.24	111	49.6
Gallatin township	29.37	67 862	2 310.5
Avondale city	0.13	529	3 996.3
Gladstone city	8.00	26 365	3 297.2
Kansas City city (part)	16.33	35 352	2 164.9
North Kansas City city	4.36	4 714	1 080.0
Oaks village	0.10	136	1 429.2
Oakview village	0.17	386	2 236.8
Oakwood village	0.20	197	989.5
Oakwood Park village	0.08	183	2 242.8
Kearney township	64.08	10 263	160.2
Holt city (part)	0.25	337	1 354.9
Kearney city	6.57	5 472	833.2
Liberty township	72.02	38 184	530.2
Claycomo village (part)	0.90	1	1.1
Glenaire city	0.30	553	1 861.8
Kansas City city (part)	12.69	5 641	444.6
Liberty city	26.95	26 232	973.3
Pleasant Valley city (part)	1.26	3 043	2 408.5
Platte township	67.65	11 045	163.3
Kansas City city (part)	11.43	3 687	322.6
Smithville city	13.71	5 514	402.1
Washington township	42.47	4 754	111.9
Excelsior Estates village (part)	0.03	3	99.6
Excelsior Springs city (part)	1.82	2 155	1 182.7
Lawson city (part)	1.96	142	72.4
Clinton County	418.76	18 979	45.3
Atchison township	43.34	1 972	45.5
Gower city (part)	0.92	1 376	1 493.4
Clinton township	30.66	745	24.3
Concord township	57.04	2 956	51.8
Plattsburg city	3.54	2 354	665.1
Hardin township	35.17	1 103	31.4
Trimble city	0.49	451	923.0
Jackson township	39.69	2 694	67.9
Holt city (part)	0.11	68	601.3
Lafayette township	49.55	709	14.3
Lathrop township	63.78	3 030	47.5
Lathrop city	1.39	2 092	1 508.5
Turney village (part)	0.39	138	358.1
Platte township	50.04	364	7.3
Osborn city (part)	0.12	64	552.4
Shoal township	49.48	5 406	109.3
Cameron city (part)	2.79	4 487	1 610.2
Turney village (part)	0.09	17	188.4
Cole County	391.44	71 397	182.4
Clark township	87.55	3 668	41.9
Jefferson township	76.27	54 745	717.8
Jefferson City city (part)	23.72	39 611	1 669.6
Liberty township	38.16	3 448	90.4
Taos city	2.25	870	386.5
Marion township	59.52	3 607	60.6
Centertown town	0.90	257	285.4
St. Martins city	1.59	1 023	643.8
Moreau township	64.82	2 658	41.0
Lohman city	0.45	168	376.0
Russellville city	0.76	758	1 003.4
Osage township	65.13	3 271	50.2
Jefferson City city (part)	-	-	-
St. Thomas town	1.18	287	244.2
Wardsville village	2.43	976	402.4
Cooper County	565.03	16 670	29.5
Blackwater township	24.88	406	16.3
Blackwater city	0.33	199	611.1
Boonville township	51.82	9 898	191.0
Boonville city	6.89	8 202	1 190.8
Clark Fork township	52.60	598	11.4
Clear Creek township	50.32	439	8.7
Kelly township	66.61	676	10.1
Bunceton city	0.95	348	368.1
Lamine township	39.50	289	7.3
Lebanon township	42.31	333	7.9
North Moniteau township	26.80	182	6.8
Otterville township	27.24	913	33.5
Otterville city	0.49	476	972.5
Palestine township	44.92	367	8.2
Pilot Grove township	35.94	1 134	31.6
Pilot Grove city	0.42	723	1 724.8
Prairie Home township	32.97	554	16.8
Prairie Home city	0.39	220	562.2
Saline township	46.71	687	14.7
Wooldridge village	0.06	47	761.3
South Moniteau township	22.39	194	8.7
Crawford County	742.52	22 804	30.7
Benton township	48.97	5 900	120.5
Cuba city	2.95	3 230	1 095.4
Leasburg village (part)	0.07	46	615.5
Boone township	67.26	5 468	81.3
Bourbon city	1.19	1 348	1 135.9
St. Cloud village	1.24	56	45.2
Sullivan city (part)	2.38	1 324	556.9
Courtois township	101.99	1 296	12.7
Crawford County—Con.			
Knobview township	48.57	1 374	28.3
Liberty township	89.87	1 624	18.1
Leasburg village (part)	0.36	277	778.5
Meramec township	81.53	3 377	41.4
Steelville city	2.60	1 429	548.8
Oak Hill township	64.84	1 587	24.5
Osage township	130.51	1 218	9.3
Union township	108.98	960	8.8
Dade County	490.34	7 923	16.2
Cedar township	48.18	334	6.9
Center township	42.99	2 165	50.4
Greenfield city	1.10	1 358	1 235.0
Ernest township	25.06	119	4.7
Grant township	38.26	205	5.4
Lockwood township	31.30	1 263	40.4
Lockwood city	0.92	989	1 070.3
Marion township	30.08	203	6.7
North township	32.80	312	9.5
Arcola village	0.29	45	155.0
North Morgan township	20.66	204	9.9
Pilgrim township	11.06	135	12.2
Polk township	45.41	576	12.7
Rock Prairie township	36.46	900	24.7
Everton city	0.34	322	939.3
Sac township	37.87	420	11.1
Smith township	25.44	184	7.2
South township	23.57	198	8.4
South Morgan township	24.02	437	18.2
Dadeville village	0.99	224	225.5
Washington township	17.15	268	15.6
South Greenfield village	0.17	136	798.1
Dallas County	541.54	15 661	28.9
Grant township	54.80	1 247	22.8
Louisburg village	0.46	147	318.4
Jackson township	54.21	1 992	36.7
Jasper township	65.79	1 059	16.1
Lincoln township	36.29	940	25.9
Urbana city	0.95	407	426.2
Miller township	62.38	540	8.7
North Benton township	55.72	4 017	72.1
Buffalo city (part)	1.71	2 209	1 292.6
Sheridan township	30.07	1 170	38.9
Sherman township	36.33	517	14.2
South Benton township	38.37	2 175	56.7
Buffalo city (part)	0.49	572	1 169.4
Washington township	53.95	865	16.0
Wilson township	53.64	1 139	21.2
Daviess County	566.97	8 016	14.1
Benton township	42.13	487	11.6
Pattonsburg city (part)	1.12	169	150.2
Colfax township	35.87	587	16.4
Winston village	0.31	247	798.8
Grand River township	52.91	343	6.5
Jameson town	0.22	120	541.7
Harrison township	21.73	74	3.4
Jackson township	48.84	701	14.4
Lock Springs village	0.12	69	564.5
Jamesport township	34.38	1 008	29.3
Jamesport city	0.56	505	895.0
Jefferson township	35.95	406	11.3
Altamont village (part)	-	1	218.8
Liberty township	33.07	996	30.1
Altamont village (part)	0.25	217	859.0
Lincoln township	35.98	94	2.6
Gilman City city (part)	0.42	-	-
Marion township	46.30	226	4.9
Monroe township	36.48	124	3.4
Salem township	36.38	415	11.4
Coffey city	0.20	140	692.4
Pattonsburg city (part)	0.22	92	423.4
Sheridan township	34.44	318	9.2
Union township	36.53	2 103	57.6
Gallatin city	2.80	1 789	640.1
Washington township	35.99	134	3.7
DeKalb County	424.20	11 597	27.3
Adams township	42.26	633	15.0
Weatherby town	0.12	123	1 027.2
Camden township	49.98	1 709	34.2
Amity town	0.22	70	324.9
Maysville city	1.14	1 212	1 065.9
Colfax township	42.19	737	17.5
Osborn city (part)	0.46	391	855.9
Dallas township	42.30	294	7.0
Grand River township	35.92	4 687	130.5
Cameron city (part)	2.54	3 825	1 506.2
Grant township	50.14	310	6.2
Polk township	56.89	810	14.2
Union Star town	0.26	433	1 672.0
Sherman township	56.25	522	9.3
Washington township	48.28	1 895	39.3
Clarksdale city	0.32	351	1 097.1
Stewartsville city	0.97	759	779.5

Table 15. **Land Area and Population Density: 2000**—Con.

[For information on confidentiality protection, nonsampling error, and definitions, see text]

State County County Subdivision Place	Land area in square miles	Total population	
		Number	Average per square mile
Dent County	753.54	14 927	19.8
Current township	54.51	437	8.0
Franklin township	59.98	857	14.3
Gladden township	54.55	417	7.6
Linn township	37.48	152	4.1
Meramec township	46.41	262	5.6
Norman township	36.29	668	18.4
Osage township	64.19	433	6.7
Short Bend township	72.14	520	7.2
Sinkin township	71.43	379	5.3
Bunker city (part)	0.35	179	504.7
Spring Creek East township	41.17	4 552	110.6
Salem city (part)	1.63	2 540	1 558.9
Spring Creek West township	47.07	4 046	86.0
Salem city (part)	1.39	2 314	1 664.3
Texas township	53.62	777	14.5
Watkins township	114.70	1 427	12.4
Douglas County	814.53	13 084	16.1
Benton township	36.30	4 226	116.4
Ava city	3.10	3 021	973.0
Boone township	36.39	555	15.3
Brown township	35.83	236	6.6
Brush Creek township	36.58	347	9.5
Bryan township	36.30	329	9.1
Buchanan township	27.12	301	11.1
Campbell township	36.08	420	11.6
Cass township	36.40	350	9.6
Champion township	36.52	287	7.9
Clay township	35.91	275	7.7
Clinton township	35.96	216	6.0
Findley township	35.81	546	15.2
Jackson township	36.53	213	5.8
Lincoln township	36.16	385	10.6
McKinley township	36.00	258	7.2
McMurtrey township	35.86	415	11.6
Miller township	36.42	577	15.8
Richland township	36.28	298	8.2
Spencer township	27.01	374	13.8
Spring Creek township	36.25	767	21.2
Walls township	36.33	558	15.4
Washington township	36.16	787	21.8
Wood township	36.31	364	10.0
Dunklin County	545.62	33 155	60.8
Buffalo township	40.91	1 480	36.2
Arbyrd city (part)	0.03	6	194.3
Cardwell city	0.63	789	1 246.1
Clay township	117.90	1 698	14.4
Hornersville city	0.79	686	865.8
Rives town	0.40	88	222.1
Cotton Hill township	35.62	6 313	177.2
Malden city	6.21	4 782	770.4
Freeborn township	28.86	1 840	63.8
Clarkton city	1.13	1 330	1 182.1
Holcomb township	40.14	1 551	38.6
Holcomb city	0.61	696	1 140.1
Independence township	110.98	13 144	118.4
Kennett city	6.66	11 260	1 691.4
Salem township	67.48	2 910	43.1
Arbyrd city (part)	0.97	522	539.5
Senath city	1.91	1 650	865.3
Union township	103.73	4 219	40.7
Campbell city	1.27	1 883	1 477.9
Franklin County	922.81	93 807	101.7
Boeuf township	84.19	2 141	25.4
Berger city	0.30	206	686.7
Boles township	91.41	17 152	187.6
Gray Summit CDP	7.43	2 640	355.1
Pacific city (part)	5.18	5 479	1 058.3
Villa Ridge CDP (part)	4.60	2 339	508.0
Boone township	134.09	5 237	39.1
Gerald city	1.40	1 171	835.0
Leslie village	0.16	87	535.5
Calvey township	56.16	5 251	93.5
Central township	98.96	13 098	132.4
Parkway village	0.31	280	908.8
St. Clair city	3.13	4 390	1 404.3
Lyon township	122.35	3 942	32.2
Meramec township	94.68	8 411	88.8
Miramiguoa Park village	0.39	127	329.8
Oak Grove village	0.53	382	727.5
Sullivan city (part)	5.29	5 027	950.5
New Haven township	2.85	1 867	654.2
New Haven city	2.85	1 867	654.2
Prairie township	85.80	3 921	45.7
St. Johns township	50.47	4 935	97.8
Union township	93.29	14 609	156.6
Union city	8.08	7 757	959.9
Villa Ridge CDP (part)	0.33	78	236.6
Washington township	8.55	13 243	1 548.9
Washington city	8.55	13 243	1 548.9
Gasconade County	520.67	15 342	29.5
Boeuf township	72.63	1 054	14.5
Boulware township	67.38	709	10.5
Bourbois township	37.15	460	12.4
Brush Creek township	53.38	809	15.2
Gasconade County—Con.			
Canaan township	76.33	5 041	66.0
Owensville city (part)	1.81	2 433	1 341.8
Rosebud city	0.33	364	1 119.4
Clay township	49.30	1 671	33.9
Bland city (part)	0.62	565	911.1
Owensville city (part)	0.21	67	323.8
Richland township	49.45	953	19.3
Gasconade city	0.21	267	1 280.5
Morrison city	0.45	123	271.2
Roark township	72.91	3 958	54.3
Hermann city	2.30	2 674	1 161.5
Third Creek township	42.14	687	16.3
Gentry County	491.52	6 861	14.0
Athens township	76.03	2 362	31.1
Albany city	2.45	1 937	790.6
Bogle township	44.30	241	5.4
Gentry village	0.23	101	445.7
Cooper township	69.37	1 883	27.1
Darlington village	0.41	113	275.7
Stanberry city	1.32	1 243	942.5
Howard township	39.88	107	2.7
Huggins township	30.12	120	4.0
Jackson township	76.21	1 417	18.6
King City city	1.38	1 012	732.8
Miller township	106.54	527	4.9
McFall city	0.31	135	436.0
Wilson township	49.09	204	4.2
Greene County	674.97	240 391	356.1
Boone No. 1 township	18.87	1 312	69.5
Ash Grove city (part)	0.76	792	1 041.6
Boone No. 2 township	20.10	944	47.0
Ash Grove city (part)	0.43	638	1 493.2
Brookline township	21.69	1 642	75.7
Brookline village (part)	3.57	271	75.9
Republic city (part)	0.36	12	33.6
Campbell No. 1 township	6.39	2 410	376.9
Campbell No. 2 township	9.76	9 568	980.7
Battlefield city (part)	-	2	816.9
Brookline village (part)	0.27	34	123.8
Cass township	31.34	1 095	34.9
Center No. 1 township	15.39	2 425	157.6
Brookline village (part)	0.16	21	130.2
Center No. 2 township	11.08	323	29.2
Center No. 3 township	29.47	1 403	47.6
Clay township	21.94	9 270	422.5
Springfield city (part)	0.01	3	505.0
East Republic township	13.28	6 928	521.6
Republic city (part)	3.42	6 147	1 798.6
Franklin No. 1 township	21.28	1 434	67.4
Franklin No. 2 township	27.56	2 740	99.4
Jackson No. 1 township	34.60	2 561	74.0
Fair Grove city	3.10	1 107	357.1
Jackson No. 2 township	39.61	3 665	92.5
Strafford city	2.34	1 845	789.9
Murray township	27.85	4 618	165.8
Willard city (part)	5.26	3 187	605.6
North Campbell No. 1 township	12.97	3 039	234.4
Springfield city (part)	0.12	4	33.6
North Campbell No. 2 township	12.53	1 728	137.9
Springfield city (part)	0.02	-	-
North Campbell No. 3 township	1.66	1 363	823.0
Pond Creek township	35.17	1 414	40.2
Robberson No. 1 township	36.97	1 777	48.1
Robberson No. 2 township	32.75	2 338	71.4
Willard city (part)	0.29	6	20.8
Springfield township	72.98	151 567	2 076.9
Springfield city (part)	72.97	151 567	2 077.0
Taylor township	29.64	2 356	79.5
Walnut Grove township	29.90	1 393	46.6
Walnut Grove city	0.56	630	1 124.1
Washington township	30.01	2 255	75.1
Rogersville city (part)	0.06	29	503.6
West Republic township	14.73	2 841	192.8
Republic city (part)	1.82	2 279	1 251.9
Wilson township	15.47	15 982	1 033.4
Battlefield city (part)	1.98	2 383	1 202.8
Springfield city (part)	-	2	1 497.5
Grundy County	435.82	10 432	23.9
Franklin township	32.49	491	15.1
Spickard city	0.63	315	497.5
Harrison township	21.59	131	6.1
Jackson township	29.58	153	5.2
Jefferson township	36.27	439	12.1
Liberty township	35.17	457	13.0
Galt city	0.29	275	957.3
Lincoln township	48.42	454	9.4
Tindall town	0.13	65	496.9
Madison township	34.79	602	17.3
Marion township	42.40	282	6.7
Myers township	35.17	158	4.5
Taylor township	17.51	159	9.1
Brimson village	0.09	63	737.9
Trenton township	47.55	6 592	138.6
Trenton city	5.83	6 216	1 065.5

Table 15. **Land Area and Population Density: 2000**—Con.

[For information on confidentiality protection, nonsampling error, and definitions, see text]

State County County Subdivision Place	Land area in square miles	Total population	
		Number	Average per square mile
Grundy County—Con.			
Washington township	20.88	81	3.9
Wilson township	34.00	433	12.7
Laredo city	0.27	250	913.8
Harrison County	725.13	8 850	12.2
Adams township	29.69	151	5.1
Bethany township	36.05	3 450	95.7
Bethany city	4.43	3 087	696.2
Butler township	30.19	127	4.2
Clay township	43.56	88	2.0
Colfax township	42.93	516	12.0
Blythedale village	0.31	233	754.3
Eagleville town (part)	0.28	22	79.1
Cypress township	30.21	153	5.1
Dallas township	36.24	178	4.9
Fox Creek township	36.56	96	2.6
Grant township	34.37	523	15.2
Ridgeway city (part)	0.74	381	515.3
Hamilton township	42.55	133	3.1
Jefferson township	36.02	233	6.5
Lincoln township	42.20	163	3.9
Madison township	38.54	524	13.6
Cainsville city	1.37	370	269.2
Marion township	35.00	471	13.5
Eagleville town (part)	0.41	102	251.6
Ridgeway city (part)	0.40	149	371.1
Sherman township	35.06	178	5.1
Sugar Creek township	30.35	539	17.8
Gilman City city (part)	0.43	380	882.4
Trail Creek township	36.48	274	7.5
Mount Moriah town	1.02	143	139.7
Union township	36.88	406	11.0
Eagleville town (part)	0.34	197	586.0
Washington township	36.10	107	3.0
White Oak township	36.14	540	14.9
New Hampton city	0.70	349	501.3
Henry County	702.48	21 997	31.3
Bear Creek township	35.90	178	5.0
Bethlehem township	43.21	624	14.4
Big Creek township	41.51	305	7.3
Bogard township	42.06	655	15.6
Blairstown city	0.25	141	569.7
Urich city (part)	0.03	2	64.2
Clinton township	35.09	8 784	250.3
Clinton city (part)	6.58	8 452	1 283.8
Davis township	33.72	231	6.8
La Due village	0.08	39	483.5
Deepwater township	35.91	625	17.4
Montrose city	0.57	417	726.4
Deer Creek township	33.25	327	9.8
Fairview township	31.65	871	27.5
Deepwater city	0.85	507	593.9
Fields Creek township	31.77	1 491	46.9
Clinton city (part)	2.66	859	323.3
Honey Creek township	30.69	194	6.3
Hartwell village	0.48	16	33.6
Leesville township	41.96	959	22.9
Tightwad village	1.00	63	63.0
Osage township	39.81	772	19.4
Brownington town	0.15	119	811.1
Shawnee township	41.89	420	10.0
Springfield township	33.04	256	7.7
Tebo township	47.45	853	18.0
Calhoun city	0.99	491	496.5
Walker township	35.47	216	6.1
White Oak township	32.30	744	23.0
Urich city (part)	0.38	497	1 309.7
Windsor township	35.80	3 492	97.5
Windsor city (part)	2.05	2 990	1 461.4
Hickory County	398.63	8 940	22.4
Center township	21.14	765	36.2
Cross Timbers township	47.32	448	9.5
Cross Timbers city	0.45	185	411.1
Green township	48.20	2 295	47.6
Hermitage township	17.80	1 002	56.3
Hermitage city	1.20	406	337.9
Jordan township	29.73	219	7.4
Montgomery township	41.40	275	6.6
Stark township	59.84	823	13.8
Preston town	0.17	113	666.4
Tyler township	42.06	1 137	27.0
Weaubleau township	38.04	977	25.7
Weaubleau city	0.88	518	590.8
Wheatland township	53.10	999	18.8
Wheatland city	0.35	388	1 093.8
Holt County	461.87	5 351	11.6
Benton township	49.85	1 513	30.4
Mound City city	1.29	1 193	921.4
Bigelow township	28.74	209	7.3
Bigelow village	0.09	38	415.9
Big Lake village (part)	1.06	63	59.6
Clay township	46.42	542	11.7
Maitland city	0.29	342	1 179.7
Forbes township	43.86	186	4.2
Forest township	35.15	415	11.8
Holt County—Con.			
Forest township—Con.			
Forest City city (part)	0.81	336	417.4
Hickory township	38.89	222	5.7
Lewis township	34.98	1 136	32.5
Forest City city (part)	0.17	2	11.7
Oregon city	1.00	935	931.0
Liberty township	48.32	208	4.3
Lincoln township	23.92	73	3.1
Corning town	0.11	21	188.9
Minton township	32.95	170	5.2
Big Lake village (part)	0.64	64	100.6
Fortescue town	0.08	51	674.1
Nodaway township	26.88	168	6.3
Union township	51.90	509	9.8
Craig city	0.28	309	1 120.0
Howard County	465.74	10 212	21.9
Bonne Femme township	49.14	532	10.8
Boonslick township	54.72	513	9.4
Burton township	30.32	169	5.6
Chariton township	65.15	1 706	26.2
Glasgow city (part)	1.25	1 234	988.3
Franklin township	63.20	1 877	29.7
Franklin city	0.23	112	490.1
New Franklin city	1.33	1 145	858.6
Moniteau township	79.56	852	10.7
Prairie township	50.96	785	15.4
Armstrong city	0.84	287	340.5
Richmond township	72.69	3 778	52.0
Fayette city	2.23	2 793	1 253.6
Howell County	927.74	37 238	40.1
Benton township	98.34	1 983	20.2
Chapel township	37.96	581	15.3
Dry Creek township	51.48	1 653	32.1
West Plains city (part)	0.35	82	237.6
Goldsberry township	45.44	3 730	82.1
Mountain View city	3.68	2 430	661.2
Howell township	186.58	18 069	96.8
Brandsville city	0.47	174	367.7
West Plains city (part)	12.02	10 784	897.4
Hutton Valley township	55.03	993	18.0
Myatt township	62.56	637	10.2
Siloam Springs township	51.00	584	11.5
Sisson township	75.58	1 329	17.6
South Fork township	66.74	1 040	15.6
Spring Creek township	68.57	1 874	27.3
Willow Springs township	128.46	4 765	37.1
Willow Springs city	3.28	2 147	654.9
Iron County	551.34	10 697	19.4
Arcadia township	113.13	5 622	49.7
Arcadia city	0.84	567	677.6
Ironton city	1.36	1 471	1 083.2
Pilot Knob city	0.87	697	803.7
Dent township	92.60	1 419	15.3
Viburnum city	1.72	825	479.0
Iron township	60.02	1 177	19.6
Kaolin township	91.66	384	4.2
Liberty township	88.16	472	5.4
Union township	105.77	1 623	15.3
Annapolis city	0.38	310	815.5
Des Arc village	0.21	187	889.6
Jackson County	604.84	654 880	1 082.7
Blue township	110.83	160 144	1 445.0
Independence city (part)	50.89	109 921	2 159.8
Kansas City city (part)	26.13	40 520	1 550.5
River Bend village	1.32	10	7.6
Sugar Creek city (part)	8.21	3 839	467.4
Brooking township	47.77	80 886	1 693.3
Kansas City city (part)	37.92	50 670	1 336.3
Raytown city (part)	9.85	30 216	3 068.9
Unity Village village (part)	-	-	-
Fort Osage township	69.41	6 154	88.7
Buckner city	1.71	2 725	1 595.3
Independence city (part)	13.62	510	37.4
Levasy city	0.58	108	187.1
Sibley village	1.04	347	332.9
Kaw township	56.14	182 719	3 254.8
Grandview city (part)	0.26	-	-
Kansas City city (part)	55.87	182 719	3 270.2
Prairie township	98.06	77 429	789.6
Blue Springs city (part)	0.56	1 433	2 560.1
Greenwood city	4.04	3 952	978.3
Independence city (part)	0.13	22	164.3
Kansas City city (part)	0.20	25	126.8
Lee's Summit city (part)	58.74	69 520	1 183.4
Unity Village village (part)	1.90	140	73.8
Sni-A-Bar township	102.81	66 683	648.6
Blue Springs city (part)	17.63	46 647	2 645.3
Grain Valley city	4.80	5 160	1 075.0
Independence city (part)	13.43	2 835	211.1
Lake Tapawingo city	0.34	843	2 454.6
Oak Grove city (part)	4.53	5 517	1 218.9
Van Buren township	70.77	6 940	98.1
Lake Lotawana city	1.52	1 872	1 230.3
Lone Jack city	3.84	528	137.6

Table 15. **Land Area and Population Density: 2000**—Con.

[For information on confidentiality protection, nonsampling error, and definitions, see text]

State County County Subdivision Place	Land area in square miles	Total population	
		Number	Average per square mile
Jackson County—Con.			
Washington township	49.07	73 925	1 506.4
Grandview city (part)	14.46	24 881	1 720.2
Kansas City city (part)	34.54	48 872	1 414.8
Raytown city (part)	0.07	172	2 626.3
Jasper County	639.73	104 686	163.6
Duval township	41.50	748	18.0
Neck City city (part)	0.05	28	603.7
Galena township	41.40	24 672	596.0
Airport Drive village (part)	1.49	448	299.8
Carl Junction city (part)	1.39	1 761	1 266.0
Joplin city (part)	8.81	17 497	1 985.3
Jackson township	42.39	4 410	104.0
Carthage city (part)	3.91	1 541	393.8
Fidelity town (part)	0.91	244	268.2
Jasper township	43.67	599	13.7
Asbury city	0.35	218	618.4
Joplin township	41.93	38 828	926.0
Airport Drive village (part)	0.49	174	352.7
Carterville city (part)	2.12	1 556	735.1
Duenweg city	0.53	1 034	1 949.7
Duquesne village	1.88	1 640	874.4
Joplin city (part)	15.17	22 933	1 511.6
Webb City city (part)	5.66	8 441	1 490.6
Lincoln township	38.70	259	6.7
McDonald township	45.35	725	16.0
Avilla town	0.20	137	680.9
Madison township	45.86	2 155	47.0
Carthage city (part)	-	11	2 928.9
Marion township	42.30	14 208	335.9
Brooklyn Heights town	0.12	125	1 046.6
Carthage city (part)	5.62	11 115	1 978.6
Carytown city (part)	6.18	138	22.3
Mineral township	41.58	6 151	147.9
Alba city	0.33	588	1 796.2
Carterville city (part)	0.49	294	598.4
Joplin city (part)	0.83	3	3.6
Neck City city (part)	0.06	91	1 592.7
Oronogo city	2.02	976	484.1
Purcell city	0.42	357	856.0
Webb City city (part)	1.78	1 371	769.5
Preston township	41.20	1 453	35.3
Carytown city (part)	8.21	79	9.6
Jasper city	1.10	1 011	921.8
Sarcoxie township	45.58	2 785	61.1
La Russell city	0.34	138	405.2
Reeds town	0.15	103	681.8
Sarcoxie city	1.08	1 354	1 254.6
Sheridan township	40.31	345	8.6
Twin Groves township	42.01	5 323	126.7
Carl Junction city (part)	3.49	3 533	1 012.3
Waco town	0.26	86	336.0
Union township	45.94	2 025	44.1
Carthage city (part)	-	1	265.8
Fidelity town (part)	0.06	8	139.0
Jefferson County	656.80	198 099	301.6
Arnold township	11.25	19 965	1 775.0
Arnold city	11.25	19 965	1 775.0
Big River township	94.81	6 426	67.8
Cedar Hill Lakes village (part)	0.03	24	791.8
Central township	73.48	12 025	163.6
De Soto city (part)	0.14	-	-
Hillsboro city	2.39	1 675	701.4
High Ridge township	36.65	16 565	451.9
Byrnes Mill city	4.96	2 376	479.2
Cedar Hill CDP (part)	0.12	12	96.2
High Ridge CDP	3.99	4 236	1 061.0
Parkdale village	0.13	205	1 616.4
Scotsdale town	0.80	211	262.4
Imperial township	42.39	19 383	457.2
Barnhart CDP	5.14	6 108	1 188.5
Joachim township	60.55	15 336	253.3
Festus city (part)	0.19	455	2 429.5
Herculaneum city (part)	3.24	2 621	809.9
Horine CDP	0.83	923	1 112.2
Pevely city	3.32	3 768	1 133.7
Meramec township	95.86	17 759	185.3
Cedar Hill CDP (part)	2.17	1 691	778.7
Cedar Hill Lakes village (part)	0.22	205	939.4
Plattin township	101.49	10 522	103.7
Crystal City city (part)	0.21	-	-
Festus city (part)	-	-	-
Olympian Village city	0.56	669	1 190.1
River View township	11.63	14 345	1 233.7
Crystal City city (part)	3.52	4 247	1 205.8
Festus city (part)	4.59	9 205	2 004.6
Herculaneum city (part)	0.20	184	910.3
Rock township	25.14	29 131	1 158.5
Murphy CDP	3.97	9 048	2 281.9
Valle township	87.53	14 610	166.9
De Soto city (part)	3.67	6 375	1 735.3
Windsor township	16.02	22 032	1 375.7
Imperial CDP	5.38	4 373	812.4
Kimmswick city	0.08	94	1 186.5
Johnson County	830.44	48 258	58.1
Centerview township	62.49	1 361	21.8
Centerview city	0.12	249	2 148.1
Chilhowee township	70.95	1 136	16.0
Chilhowee town	0.38	329	858.6
Columbus township	41.90	970	23.1
Grover township	48.73	493	10.1
Hazel Hill township	47.88	1 463	30.6
Jackson township	76.14	3 573	46.9
Jefferson township	59.71	616	10.3
Kingsville township	40.80	1 354	33.2
Kingsville city	0.30	257	858.8
Madison township	43.49	3 441	79.1
Holden city	2.41	2 510	1 040.8
Montserrat township	40.80	1 659	40.7
Post Oak township	69.93	1 978	28.3
Leeton city	0.51	619	1 220.2
Rose Hill township	72.12	973	13.5
La Tour village	0.11	65	583.4
Simpson township	45.09	591	13.1
Warrensburg township	65.05	20 498	315.1
Warrensburg city	8.43	16 340	1 938.5
Washington township	45.38	8 152	179.7
Knob Noster city	1.73	2 462	1 421.8
Whiteman AFB CDP	5.17	3 814	737.7
Knox County	505.71	4 361	8.6
Bee Ridge township	36.50	113	3.1
Benton township	36.43	181	5.0
Bourbon township	35.60	132	3.7
Center township	1.31	1 233	940.7
Edina city	1.31	1 233	940.7
Colony township	35.58	173	4.9
Fabius township	34.74	240	6.9
Newark village	0.32	100	308.8
Greensburg township	53.86	427	7.9
Baring city	0.13	159	1 254.6
Jeddo township	34.49	84	2.4
Liberty township	38.80	313	8.1
Lyon township	56.34	571	10.1
Hurdland city	0.33	239	725.5
Myrtle township	36.12	411	11.4
Knox City city	0.21	223	1 062.5
Salt River township	51.51	250	4.9
Novelty village	0.28	119	430.2
Shelton township	54.43	233	4.3
Laclede County	765.85	32 513	42.5
Auglaize township	70.75	2 204	31.2
Eldridge township	61.20	857	14.0
Franklin township	59.87	735	12.3
Twin Bridges village (part)	0.12	-	-
Gasconade township	124.83	897	7.2
Lebanon township	57.38	16 441	286.5
Lebanon city	13.63	12 155	891.9
May/Smith township	60.84	1 072	17.6
Richland city (part)	0.07	85	1 294.4
Stoutland village (part)	0.28	31	110.8
Osage township	82.19	1 601	19.5
Phillipsburg township	62.72	1 646	26.2
Phillipsburg village	0.51	201	394.4
Twin Bridges village (part)	0.28	-	-
Spring Hollow township	95.40	3 948	41.4
Union township	47.00	1 637	34.8
Conway city	1.82	743	408.0
Washington township	43.67	1 475	33.8
Twin Bridges village (part)	8.12	42	5.2
Lafayette County	629.31	32 960	52.4
Clay township	95.97	5 216	54.4
Bates City city (part)	0.49	155	315.3
Napoleon city	1.74	208	119.3
Oak Grove city (part)	0.05	-	-
Odessa city (part)	1.64	1 129	689.2
Wellington city	1.10	784	714.0
Davis township	72.62	4 682	64.5
Higginsville city (part)	2.91	3 722	1 277.4
Dover township	81.81	2 339	28.6
Corder city	0.35	427	1 215.1
Dover town	0.19	108	562.4
Higginsville city (part)	0.77	960	1 244.8
Freedom township	80.04	3 429	42.8
Aullville village	0.25	86	340.5
Concordia city	1.68	2 360	1 404.0
Emma city (part)	0.25	99	389.8
Lexington township	79.76	5 956	74.7
Lexington city	3.48	4 453	1 279.7
Middleton township	64.66	1 604	24.8
Alma city	0.27	399	1 476.7
Blackburn city (part)	0.06	23	414.9
Waverly city	1.00	806	806.8
Sni-A-Bar township	54.05	6 854	126.8
Bates City city (part)	0.38	90	238.3
Lake Lafayette city	0.64	346	541.3
Oak Grove city (part)	0.28	18	64.4
Odessa city (part)	1.60	3 081	1 927.3
Washington township	100.41	2 880	28.7
Mayview city	0.16	294	1 885.9
Odessa city (part)	0.25	608	2 428.3

Table 15. **Land Area and Population Density: 2000**—Con.

[For information on confidentiality protection, nonsampling error, and definitions, see text]

State County County Subdivision Place	Land area in square miles	Total population	
		Number	Average per square mile
Lawrence County	613.08	35 204	57.4
Aurora township	38.47	8 909	231.6
Aurora city	5.49	7 014	1 278.7
Buck Prairie township	40.00	3 858	96.5
Marionville city	1.39	2 113	1 525.6
Freistatt township	21.04	542	25.8
Freistatt village	0.18	184	1 007.6
Green township	42.11	439	10.4
Hoberg township	22.11	652	29.5
Hoberg village	0.06	60	1 032.2
Lincoln township	45.73	1 630	35.6
Miller city	0.76	754	995.8
Mount Pleasant township	42.04	871	20.7
Mount Vernon township	82.68	6 367	77.0
Mount Vernon city	3.42	4 017	1 173.4
Ozark township	59.81	1 485	24.8
Halltown village	0.21	189	908.0
Pierce township	39.99	5 778	144.5
Monett city (part)	2.07	2 227	1 078.0
Pierce City city	1.22	1 385	1 133.3
Red Oak township	41.39	385	9.3
Spring River township	40.16	2 120	52.8
Verona town	0.87	714	820.3
Turnback township	41.73	1 178	28.2
Vineyard township	55.83	990	17.7
Stotts City city	0.51	250	486.2
Lewis County	505.01	10 494	20.8
Canton township	55.26	3 619	65.5
Canton city	2.29	2 557	1 118.1
Dickerson township	63.60	469	7.4
Monticello village	0.26	126	481.5
Highland township	63.30	1 634	25.8
Ewing city	0.63	464	737.1
La Belle township	61.31	1 707	27.8
La Belle city	0.64	669	1 052.6
Lewistown town	0.45	595	1 321.9
Lyon township	63.61	372	5.8
Reddish township	62.91	302	4.8
Salem township	61.24	332	5.4
Union township	73.78	2 059	27.9
La Grange city	1.39	1 000	719.7
Lincoln County	630.49	38 944	61.8
Bedford township	42.17	9 286	220.2
Cave town	0.99	7	7.1
Moscow Mills city (part)	0.20	345	1 746.1
Troy city (part)	5.38	6 666	1 238.7
Burr Oak township	52.10	2 957	56.8
Foley city	0.15	178	1 214.9
Clark township	66.35	5 862	88.3
Moscow Mills city (part)	1.68	1 397	833.1
Troy city (part)	0.56	71	127.5
Hawk Point township	50.82	1 870	36.8
Hawk Point city	0.25	459	1 820.8
Hurricane township	100.58	4 162	41.4
Elsberry city	1.17	2 047	1 751.9
Millwood township	41.17	786	19.1
Monroe township	85.17	7 816	91.8
Chain of Rocks village	0.17	91	528.1
Fountain N' Lakes village	0.14	129	904.1
Old Monroe city	0.15	250	1 654.1
Winfield city	0.56	723	1 293.5
Nineveh township	36.95	373	10.1
Prairie township	17.15	367	21.4
Truxton village	0.24	96	392.1
Snow Hill township	36.11	2 754	76.3
Union township	63.46	2 323	36.6
Silex village	0.19	206	1 074.5
Whiteside village	0.09	67	737.7
Waverly township	38.45	388	10.1
Linn County	620.35	13 754	22.2
Baker township	47.15	240	5.1
Benton township	31.57	609	19.3
Browning city (part)	0.37	234	640.3
Purdin city	0.31	223	717.1
Brookfield township	44.82	5 441	121.4
Brookfield city	4.30	4 769	1 110.2
Bucklin township	44.53	807	18.1
Bucklin city	1.18	524	442.6
Clay township	50.34	254	5.0
Enterprise township	25.22	100	4.0
Grantsville township	45.90	256	5.6
Jackson township	56.31	196	3.5
Jefferson township	56.01	827	14.8
Laclede city	1.25	415	333.3
Locust Creek township	49.85	655	13.1
Linneus city	1.08	369	341.0
Marceline township	30.33	2 989	98.5
Marceline city (part)	3.16	2 558	809.5
North Salem township	44.39	149	3.4
Parson Creek township	56.69	844	14.9
Meadville city	0.41	457	1 118.4
Yellow Creek township	37.25	387	10.4
Livingston County	534.52	14 558	27.2
Blue Mound township	42.28	427	10.1
Chillicothe township	54.57	9 729	178.3
Livingston County—Con.			
Chillicothe township—Con.			
Chillicothe city (part)	6.41	8 676	1 354.2
Cream Ridge township	45.72	561	12.3
Chula city	0.17	198	1 192.1
Fairview township	46.24	422	9.1
Grand River township	53.26	260	4.9
Green township	21.27	323	15.2
Utica village	0.88	274	310.7
Jackson township	69.84	548	7.8
Medicine township	29.92	113	3.8
Monroe township	34.88	412	11.8
Ludlow town	0.13	204	1 562.3
Mooresville township	27.93	304	10.9
Mooresville village	0.18	89	489.8
Rich Hill township	36.75	796	21.7
Chillicothe city (part)	0.13	292	2 169.4
Sampsel township	38.82	257	6.6
Wheeling township	33.04	406	12.3
Wheeling city	0.32	268	835.6
McDonald County	539.51	21 681	40.2
Anderson East township	14.86	1 812	122.0
Anderson city (part)	0.92	1 101	1 190.6
Anderson West township	19.93	1 802	90.4
Anderson city (part)	1.00	755	756.6
Buffalo Hart township	12.74	373	29.3
Buffalo May township	24.99	543	21.7
Center township	50.77	694	13.7
Elk Horn township	57.40	1 121	19.5
Elk River East township	9.82	1 275	129.8
Noel city (part)	0.57	959	1 691.4
Elk River West township	26.94	2 022	75.0
Noel city (part)	1.43	521	363.4
Erie Goodman township	17.83	2 051	115.0
Goodman town	1.28	1 183	921.4
Erie McNatt township	25.84	369	14.3
McMillen Coy township	31.74	1 067	33.6
McMillen Tiff township	17.71	365	20.6
Mountain township	34.25	1 013	29.6
Pineville Lanagan township	8.81	812	92.2
Lanagan town	0.96	411	426.1
Pineville North township	26.49	1 603	60.5
Pineville town (part)	0.53	721	1 360.3
Pineville South township	47.32	982	20.8
Pineville town (part)	0.17	47	273.3
Prairie township	28.86	1 534	53.2
South West City town	1.39	855	613.6
Richwood township	38.16	648	17.0
White Rock township	45.06	1 595	35.4
Macon County	803.77	15 762	19.6
Bevier township	29.35	1 219	41.5
Bevier city	0.86	723	838.6
Callao township	29.80	509	17.1
Callao city	0.50	291	580.0
Chariton township	29.08	394	13.5
Drake township	31.32	63	2.0
Eagle township	34.84	448	12.9
Easley township	31.67	222	7.0
Elmer city (part)	0.06	19	301.2
South Gifford village	0.21	72	345.2
Hudson township	34.40	6 731	195.7
Macon city	6.13	5 538	903.9
Independence township	36.01	168	4.7
Jackson township	36.19	97	2.7
Johnston township	17.11	49	2.9
La Plata township	33.35	1 731	51.9
La Plata city	1.22	1 486	1 219.0
Liberty township	34.36	224	6.5
Lingo township	48.42	517	10.7
New Cambria city	0.67	222	329.2
Lyda township	35.64	705	19.8
Atlanta city	0.34	450	1 314.2
Middle Fork township	35.71	276	7.7
Morrow township	21.82	162	7.4
Narrows township	35.81	373	10.4
Richland township	33.03	424	12.8
Round Grove township	35.85	364	10.2
Russell township	36.47	194	5.3
Ten Mile township	35.72	316	8.8
Valley township	36.05	160	4.4
Walnut Creek township	35.66	222	6.2
Elmer city (part)	0.18	79	437.2
Ethel town (part)	0.06	31	477.5
White township	36.10	194	5.4
Ethel town (part)	0.17	69	397.6
Madison County	496.73	11 800	23.8
Big Creek township	40.30	229	5.7
Castor township	54.30	984	18.1
Central township	48.66	480	9.9
Liberty township	64.84	290	4.5
Marquand township	59.20	839	14.2
Marquand city	0.24	251	1 035.6
Mine La Motte township	21.34	791	37.1
Polk township	78.55	910	11.6
St. Francois township	22.75	276	12.1
St. Michael township	53.41	6 671	124.9

Table 15. **Land Area and Population Density: 2000**—Con.

[For information on confidentiality protection, nonsampling error, and definitions, see text]

State County County Subdivision Place	Land area in square miles	Total population	
		Number	Average per square mile
Madison County—Con.			
St. Michael township—Con.			
Cobalt village	0.15	189	1 300.8
Fredericktown city	4.27	3 928	919.9
Junction City village	0.36	319	894.9
Twelvemile township	53.38	330	6.2
Maries County	527.73	8 903	16.9
Boone township	81.38	669	8.2
Dry Creek township	55.24	643	11.6
Jackson township	125.49	2 164	17.2
Argyle town (part)	0.03	8	271.9
Vienna city	1.06	628	594.0
Jefferson township	93.24	2 661	28.5
Belle city (part)	1.00	1 195	1 191.2
Johnson township	65.48	1 301	19.9
Miller township	71.97	1 126	15.6
Spring Creek township	34.93	339	9.7
Marion County	438.07	28 289	64.6
Fabius township	80.53	1 239	15.4
Liberty township	52.09	4 282	82.2
Palmyra city	2.22	3 467	1 559.9
Mason township	8.81	13 603	1 544.1
Hannibal city (part)	7.38	12 958	1 755.3
Miller township	39.54	5 764	145.8
Hannibal city (part)	6.37	4 545	713.2
Round Grove township	59.21	833	14.1
South River township	27.22	307	11.3
Union township	65.46	828	12.6
Warren township	105.21	1 433	13.6
Monroe City city (part)	0.85	506	592.6
Mercer County	454.18	3 757	8.3
Harrison township	43.55	183	4.2
Lindley township	57.99	162	2.8
Madison township	41.40	192	4.6
Marion township	51.81	910	17.6
Mercer town	0.35	342	966.3
South Lineville town	0.06	37	636.8
Medicine township	49.31	155	3.1
Morgan township	51.42	1 491	29.0
Princeton city	1.59	1 047	660.5
Ravanna township	57.49	242	4.2
Somerset township	44.41	135	3.0
Washington township	56.80	287	5.1
Miller County	592.26	23 564	39.8
Equality township	64.89	1 336	20.6
Tuscumbia town	0.35	218	617.2
Franklin township	48.20	2 273	47.2
Bagnell town (part)	0.45	86	191.4
Eldon city (part)	0.06	22	389.5
Glaze township	122.42	6 283	51.3
Bagnell town (part)	0.02	-	-
Brumley town	0.48	102	211.3
Lake Ozark city (part)	6.68	1 367	204.6
Lakeside city	0.35	37	106.0
Osage Beach city (part)	1.11	244	220.8
Jim Henry township	63.30	1 336	21.1
St. Elizabeth village (part)	0.83	274	328.8
Osage township	76.36	857	11.2
St. Elizabeth village (part)	0.07	23	315.6
Richwoods township	119.35	3 036	25.4
Iberia city	0.90	605	672.8
Saline township	97.74	8 443	86.4
Eldon city (part)	3.32	4 873	1 468.3
Olean town	0.17	157	922.0
Mississippi County	413.16	13 427	32.5
James Bayou township	50.12	115	2.3
Long Prairie township	37.03	1 287	34.8
Bertrand city	0.66	740	1 115.2
Miner city (part)	0.08	-	-
Mississippi township	50.88	53	1.0
Ohio township	55.35	709	12.8
Wilson City village	0.08	165	2 128.6
Wyatt city	1.15	364	316.7
St. James township	60.20	5 671	94.2
Anniston town	0.40	285	717.9
East Prairie city	1.28	3 227	2 526.0
Tywappity township	102.38	5 393	52.7
Charleston city	4.68	4 732	1 011.8
Wolf Island township	57.21	199	3.5
Pinhook village	0.14	48	336.1
Moniteau County	416.52	14 827	35.6
Burris Fork township	37.43	620	16.6
Harrison township	40.86	653	16.0
Linn township	87.19	1 192	13.7
Jamestown town	1.00	382	381.2
Lupus town	0.19	29	150.8
Moreau township	40.35	797	19.8
Clarksburg city	0.58	375	649.9
Pilot Grove township	52.30	1 099	21.0
Walker township	107.23	6 660	62.1
California city	2.99	4 005	1 337.3
Willow Fork township	51.16	3 806	74.4
Tipton city	2.10	3 261	1 554.6

State County County Subdivision Place	Land area in square miles	Total population	
		Number	Average per square mile
Monroe County	645.98	9 311	14.4
Clay township	53.66	292	5.4
Indian Creek township	18.55	157	8.5
Jackson township	149.11	2 726	18.3
Paris city	1.24	1 529	1 228.5
Jefferson township	67.19	432	6.4
Florida village	0.10	9	86.4
Stoutsville village	0.80	44	55.1
Marion township	67.50	1 429	21.2
Holliday village	0.26	129	496.2
Madison city	0.45	586	1 314.3
Monroe township	38.40	2 430	63.3
Monroe City city (part)	1.95	2 082	1 067.6
South Fork township	76.17	495	6.5
Union township	68.75	779	11.3
Washington township	59.74	308	5.2
Woodlawn township	46.93	263	5.6
Montgomery County	537.46	12 136	22.6
Bear Creek township	103.93	2 601	25.0
Bellflower city	0.55	427	777.6
High Hill city	0.46	231	502.2
Jonesburg city	1.26	695	553.3
Danville township	105.35	1 890	17.9
New Florence city	1.62	764	471.3
Loutre township	108.57	1 432	13.2
McKittrick town	0.16	72	440.7
Rhineland town	0.34	176	515.4
Montgomery township	80.28	3 368	42.0
Montgomery City city	2.84	2 442	858.6
Prairie township	76.15	925	12.1
Middletown town	0.32	199	620.3
Upper Loutre township	63.19	1 920	30.4
Wellsville city	1.42	1 423	999.8
Morgan County	597.41	19 309	32.3
Buffalo township	108.07	1 935	17.9
Haw Creek township	139.38	3 668	26.3
Stover city	0.87	968	1 107.1
Versailles city (part)	0.63	475	748.1
Mill Creek township	64.36	1 052	16.3
Syracuse city	0.38	172	451.9
Moreau township	127.46	5 604	44.0
Barnett city	0.27	207	757.6
Versailles city (part)	1.67	2 090	1 255.2
Osage township	80.18	5 966	74.4
Gravois Mills town	0.78	208	268.4
Laurie village	5.26	663	126.0
Sunrise Beach village (part)	0.29	96	336.5
Richland township	77.96	1 084	13.9
New Madrid County	678.01	19 760	29.1
Anderson township	55.24	1 441	26.1
Gideon city	1.80	1 113	618.6
Big Prairie township	101.92	2 782	27.3
Matthews city	1.10	605	548.6
Sikeston city (part)	3.91	1 018	260.3
Como township	114.83	2 008	17.5
Catron town	0.40	68	171.6
Parma city	0.64	852	1 325.6
Risco city	0.48	392	821.3
Hough township	18.42	39	2.1
La Font township	53.63	1 009	18.8
Marston city	1.10	610	553.7
Le Sieur township	43.75	617	14.1
Lewis township	30.65	2 023	66.0
Howardville city	0.23	342	1 490.0
Lilbourn city	0.88	1 303	1 482.5
North Lilbourn village	0.17	95	550.3
New Madrid township	107.95	4 065	37.7
New Madrid city	4.52	3 334	738.3
Portage township	62.24	3 939	63.3
Portageville city (part)	1.85	3 295	1 784.2
Tallapoosa city	0.43	204	477.7
St. John township	54.91	68	1.2
West township	34.45	1 769	51.3
Canalou city	0.25	348	1 380.1
Morehouse city	0.82	1 015	1 240.9
Newton County	626.42	52 636	84.0
Benton township	32.51	578	17.8
Berwick township	19.20	334	17.4
Buffalo township	48.48	1 994	41.1
Dayton township	23.84	1 406	59.0
Five Mile township	37.78	3 586	94.9
Loma Linda town	3.59	507	141.1
Franklin township	56.22	1 689	30.0
Fairview town	0.48	395	824.5
Stella town	0.15	178	1 152.7
Granby township	54.05	4 337	80.2
Granby city	4.44	2 121	478.1
Marion township	72.99	3 400	46.6
Diamond town	0.66	807	1 215.2
Neosho township	84.83	16 333	192.5
Neosho city (part)	8.62	9 959	1 154.8
Newtonia township	25.49	844	33.1
Newtonia town	0.33	231	702.0
Stark City town	0.12	156	1 278.5
Seneca township	26.23	3 238	123.4

Table 15. **Land Area and Population Density: 2000**—Con.

[For information on confidentiality protection, nonsampling error, and definitions, see text]

State County County Subdivision Place	Land area in square miles	Total population	
		Number	Average per square mile
Newton County—Con.			
Seneca township—Con.			
Seneca city	1.73	2 135	1 231.2
Shoal Creek township	45.80	11 746	256.4
Cliff Village village	0.04	33	824.2
Dennis Acres village	0.05	68	1 455.7
Grand Falls Plaza town	0.09	104	1 105.9
Joplin city (part)	6.60	5 071	768.4
Leawood village	1.45	904	622.5
Redings Mill village	0.21	159	773.1
Saginaw village	0.82	276	337.2
Shoal Creek Drive village	0.47	346	735.6
Shoal Creek Estates town	0.10	51	489.1
Silver Creek village	0.78	608	776.2
Van Buren township	67.07	1 264	18.8
Ritchey town	0.05	76	1 487.7
Wentworth village	0.20	141	718.5
West Benton township	31.92	1 887	59.1
Neosho city (part)	6.31	546	86.6
Nodaway County	876.62	21 912	25.0
Atchison township	55.41	445	8.0
Clearmont city	0.17	191	1 133.0
Grant township	46.62	600	12.9
Barnard city	0.16	257	1 654.2
Green township	67.10	277	4.1
Quitman town	0.14	46	331.1
Hopkins township	38.74	806	20.8
Hopkins city	0.72	579	801.5
Hughes township	64.15	492	7.7
Graham town	0.26	191	733.6
Independence township	61.08	423	6.9
Parnell city	0.29	197	674.4
Jackson township	74.76	972	13.0
Ravenwood town	0.27	448	1 660.1
Jefferson township	44.34	788	17.8
Clyde village	0.17	74	430.4
Conception Junction town	0.31	202	644.4
Lincoln township	65.85	450	6.8
Elmo city	0.22	166	771.2
Monroe township	44.20	508	11.5
Skidmore city	0.32	342	1 058.8
Nodaway township	46.58	908	19.5
Burlington Junction city	1.12	632	563.8
Polk township	120.27	13 925	115.8
Maryville city	5.03	10 581	2 102.8
Union township	47.24	477	10.1
Pickering town	0.18	154	839.7
Washington township	47.25	361	7.6
Guilford town	0.08	87	1 130.5
White Cloud township	53.03	480	9.1
Arkoe town	0.14	58	425.4
Oregon County	791.40	10 344	13.1
Big Apple township	54.60	772	14.1
Koshkonong town	0.19	205	1 087.6
Billmore township	12.54	84	6.7
Black Pond township	43.47	204	4.7
Cedar Bluff township	25.14	115	4.6
Couch township	45.63	433	9.5
Falling Spring township	40.06	43	1.1
Goebel township	31.66	235	7.4
Highland township	52.89	462	8.7
Jeff township	28.06	358	12.8
Jobe township	20.86	133	6.4
Johnson township	30.50	264	8.7
King township	45.86	100	2.2
Moore township	72.64	451	6.2
Myrtle township	25.94	420	16.2
Ozark township	32.99	88	2.7
Piney township	78.30	2 105	26.9
Alton city	0.84	668	797.2
Thayer township	83.62	3 777	45.2
Thayer city	2.17	2 201	1 013.2
Woodside township	66.67	300	4.5
Osage County	606.11	13 062	21.6
Benton township	107.43	1 333	12.4
Chamois city	0.36	456	1 268.3
Crawford township	119.94	3 833	32.0
Linn city	0.88	1 354	1 543.3
Jackson township	91.55	1 264	13.8
Argyle town (part)	0.08	21	265.9
Meta city	0.34	249	742.7
Jefferson township	89.24	1 133	12.7
Belle city (part)	0.26	149	568.2
Bland city (part)	0.02	-	-
Linn township	74.80	2 228	29.8
Washington township	123.15	3 271	26.6
Argyle town (part)	0.29	135	461.7
Freeburg village	0.82	423	513.1
Westphalia city	0.51	320	631.9
Ozark County	742.15	9 542	12.9
Barren Fork township	45.46	443	9.7
Bayou I township	42.51	917	21.6
Bakersfield village	1.42	285	200.6
Bayou II township	33.41	501	15.0
Big Creek township	58.12	967	16.6

State County County Subdivision Place	Land area in square miles	Total population	
		Number	Average per square mile
Ozark County—Con.			
Big Creek township—Con.			
Theodosia village (part)	1.35	240	178.4
Bridges township	68.22	950	13.9
Gainesville city (part)	0.07	-	-
Dawt township	25.45	456	17.9
Jackson township	46.45	323	7.0
Jasper township	26.95	641	23.8
Sundown village	1.07	38	35.4
Theodosia village (part)	-	-	-
Lick Creek township	28.48	402	14.1
Longrun township	19.71	95	4.8
Noble township	28.26	354	12.5
Nottinghill township	27.61	119	4.3
Pine Creek township	47.46	403	8.5
Pontiac township	18.13	291	16.1
Richland township	68.28	806	11.8
Spring Creek township	31.11	92	3.0
Thornfield township	87.46	608	7.0
West Bridges township	39.08	1 174	30.0
Gainesville city (part)	2.58	632	245.4
Pemiscot County	493.08	20 047	40.7
Braggadocio township	51.44	867	16.9
Butler township	27.70	241	8.7
Hayward town	0.24	123	521.2
Concord township	54.39	337	6.2
Cooter township	30.98	3 234	104.4
Cooter city	0.29	440	1 492.5
Steele city (part)	0.89	2 253	2 522.4
Godair township	27.92	308	11.0
Portageville city (part)	0.16	-	-
Hayti township	23.55	4 194	178.1
Hayti city	2.21	3 207	1 450.1
Hayti Heights city	0.99	771	780.0
Holland township	26.15	566	21.6
Holland town	0.17	246	1 424.3
Little Prairie township	63.83	7 675	120.2
Caruthersville city	5.24	6 760	1 290.8
Little River township	51.76	973	18.8
Homestown city	0.12	181	1 452.6
North Wardell village	0.10	170	1 784.0
Wardell town	0.20	278	1 423.3
Pascola township	57.32	688	12.0
Bragg City town	0.20	189	923.5
Pascola village	0.24	138	576.3
Pemiscot township	36.46	404	11.1
Virginia township	41.59	560	13.5
Steele city (part)	0.98	10	10.2
Perry County	474.67	18 132	38.2
Bois Brule township	60.53	501	8.3
Brazeau township	63.81	1 090	17.1
Altenburg city	0.96	309	323.4
Frohna city	0.59	192	327.3
Central township	55.05	10 320	187.5
Perryville city	7.59	7 667	1 010.3
Cinque Hommes township	55.54	1 210	21.8
Biehle village	0.10	11	113.1
St. Marys township	101.81	1 681	16.5
Salem township	47.03	719	15.3
Saline township	45.29	1 544	34.1
Lithium village	-	-	-
Union township	45.60	1 067	23.4
Longtown town	0.13	76	595.4
Pettis County	684.82	39 403	57.5
Blackwater township	54.45	421	7.7
Bowling Green township	37.19	921	24.8
Cedar township	29.81	893	30.0
Dresden township	36.30	693	19.1
Elk Fork township	36.04	417	11.6
Flat Creek township	50.99	1 654	32.4
Green Ridge township	50.83	1 043	20.5
Green Ridge city	0.44	445	1 002.0
Windsor city (part)	0.31	97	313.3
Heath Creek township	55.64	540	9.7
Houstonia township	30.28	511	16.9
Houstonia city	0.20	275	1 395.8
Hughesville township	39.68	496	12.5
Hughesville village	0.11	174	1 527.5
Lake Creek township	37.49	434	11.6
La Monte township	36.35	1 496	41.2
La Monte city	1.14	1 064	932.2
Longwood township	38.44	578	15.0
Prairie township	36.03	2 088	58.0
Sedalia city (part)	0.33	-	-
Sedalia township	28.59	23 691	828.7
Sedalia city (part)	11.63	20 339	1 749.5
Smithton township	36.67	2 784	75.9
Smithton city	0.29	510	1 751.4
Washington township	50.04	743	14.8
Ionia town (part)	0.01	-	-
Phelps County	672.85	39 825	59.2
Arlington township	61.17	2 312	37.8
Doolittle city	2.46	644	261.6
Newburg city	0.62	484	784.9
Cold Spring township	73.45	1 952	26.6

Table 15. **Land Area and Population Density: 2000**—Con.

[For information on confidentiality protection, nonsampling error, and definitions, see text]

State County County Subdivision Place	Land area in square miles	Total population	
		Number	Average per square mile
Phelps County—Con.			
Dawson township	41.07	686	16.7
Dillon township	75.10	8 239	109.7
Rolla city (part)	2.58	2 784	1 078.9
St. James city (part)	0.08	211	2 571.7
Liberty township	53.47	338	6.3
Meramec township	70.42	818	11.6
Miller township	67.50	3 282	48.6
Rolla city (part)	0.51	726	1 416.7
Rolla township	36.22	15 274	421.7
Rolla city (part)	8.20	12 857	1 567.1
St. James township	34.84	5 077	145.7
St. James city (part)	2.71	3 493	1 288.7
Spring Creek township	159.62	1 847	11.6
Edgar Springs city	0.49	190	390.3
Pike County	672.82	18 351	27.3
Ashley township	34.95	525	15.0
Buffalo township	95.72	5 720	59.8
Louisiana city	3.13	3 863	1 234.4
Calumet township	107.81	1 384	12.8
Annada village	0.06	48	790.5
Clarksville city	0.46	490	1 060.2
Paynesville village	0.26	91	345.7
Cuivre township	103.07	6 902	67.0
Bowling Green city	1.94	3 260	1 677.0
Tarrants village	0.04	30	689.3
Hartford township	72.68	475	6.5
Indian township	44.62	692	15.5
Peno township	63.74	872	13.7
Frankford city	0.47	351	745.2
Prairieville township	37.33	802	21.5
Eolia village	1.23	435	354.7
Salt River township	29.72	163	5.5
Ashburn town	0.13	51	385.2
Spencer township	83.20	816	9.8
Curryville city	0.28	251	909.2
Platte County	420.33	73 781	175.5
Carroll township	72.82	10 370	142.4
Kansas City city (part)	27.64	845	30.6
Platte City city (part)	3.33	3 866	1 160.1
Tracy city (part)	0.02	-	-
Weatherby Lake city (part)	1.02	1 873	1 831.1
Fair township	33.27	839	25.2
Platte City city (part)	0.04	-	-
Tracy city (part)	0.19	213	1 104.3
Fox township	5.25	11 442	2 179.8
Houston Lake city	0.14	284	2 055.1
Kansas City city (part)	4.73	10 684	2 256.9
Platte Woods city	0.38	474	1 257.1
Green township	58.74	2 081	35.4
Camden Point city	0.59	484	826.3
Dearborn city (part)	0.78	529	679.7
Kickapoo township	15.37	4 855	315.9
Kansas City city (part)	1.05	28	26.8
Parkville city (part)	0.83	54	65.3
Weatherby Lake city (part)	0.01	-	-
Lee township	25.16	565	22.5
Farley village	0.75	226	301.3
Marshall township	60.85	763	12.5
Iatan village	0.04	54	1 399.0
May township	31.90	16 964	531.9
Ferrelview village	0.11	593	5 586.5
Kansas City city (part)	31.52	15 454	490.2
Lake Waukomis city	0.27	917	3 460.2
Pawnee township	4.32	7 596	1 757.3
Kansas City city (part)	4.32	7 596	1 757.3
Pettis township	6.64	4 760	716.9
Kansas City city (part)	-	19	17 650.6
Northmoor city	0.24	399	1 663.8
Parkville city (part)	0.03	23	715.5
Riverside city	5.33	2 979	559.2
Preston township	38.26	1 497	39.1
Edgerton city	0.37	533	1 422.4
Ridgely village	1.06	64	60.3
Sioux township	8.97	9 083	1 012.2
Kansas City city (part)	0.02	-	-
Parkville city (part)	4.25	3 982	936.9
Waldron township	21.86	634	29.0
Parkville city (part)	1.81	-	-
Weston township	36.92	2 332	63.2
Weston city	1.64	1 631	994.8
Polk County	637.20	26 992	42.4
Campbell township	23.51	446	19.0
Cliquot township	23.08	459	19.9
East Looney township	31.99	1 217	38.0
East Madison township	23.66	490	20.7
Fair Play city (part)	0.10	112	1 088.5
Flemington township	14.91	246	16.5
Flemington village	0.33	124	379.8
Jackson township	45.51	802	17.6
Jefferson township	28.94	475	16.4
Johnson township	30.82	1 510	49.0
Humansville city	1.19	946	794.0
McKinley township	37.99	594	15.6
Mooney township	63.90	2 790	43.7
Pleasant Hope city	0.84	548	653.0
Polk County—Con.			
North Benton township	31.34	575	18.3
Halfway village (part)	1.25	109	87.0
Northeast Marion township	40.08	3 654	91.2
Bolivar city (part)	1.22	2 042	1 671.1
North Green township	21.65	344	15.9
Northwest Marion township	18.22	2 426	133.1
Bolivar city (part)	1.65	1 452	882.5
South Benton township	45.01	993	22.1
Halfway village (part)	0.88	67	76.0
Southeast Marion township	19.69	3 102	157.5
Bolivar city (part)	1.02	2 187	2 154.5
South Green township	27.76	429	15.5
Southwest Marion township	26.08	4 121	158.0
Bolivar city (part)	2.38	3 462	1 451.6
Union township	27.67	462	16.7
Aldrich village	0.16	75	463.8
West Looney township	22.55	809	35.9
Morrisville town	0.31	344	1 125.5
West Madison township	12.28	525	42.8
Fair Play city (part)	0.20	306	1 551.1
Wishart township	20.57	523	25.4
Pulaski County	547.02	41 165	75.3
Cullen township	141.75	28 555	201.4
Fort Leonard Wood CDP (part)	29.44	13 660	464.0
St. Robert city	7.21	2 760	383.0
Waynesville city	6.23	3 507	563.3
Liberty township	104.60	4 532	43.3
Richland city (part)	2.05	1 618	789.3
Piney township	64.48	300	4.7
Fort Leonard Wood CDP (part)	27.39	6	0.2
Roubidoux township	62.89	206	3.3
Fort Leonard Wood CDP (part)	40.34	-	-
Tavern township	87.13	2 917	33.5
Crocker city	1.19	1 033	868.4
Union township	86.17	4 655	54.0
Dixon city	1.02	1 570	1 545.8
Putnam County	517.90	5 223	10.1
Elm township	78.16	607	7.8
Worthington village	0.12	89	726.8
Grant township	23.11	276	11.9
Livonia village	0.27	114	428.8
Jackson township	40.81	158	3.9
Liberty township	48.04	265	5.5
Lincoln township	48.03	269	5.6
Medicine township	54.46	206	3.8
Lucerne village	0.25	92	369.5
Richland township	35.75	245	6.9
Sherman township	40.06	87	2.2
Union township	45.33	2 191	48.3
Unionville city (part)	1.36	1 661	1 222.7
Wilson township	36.28	651	17.9
Unionville city (part)	0.63	380	600.4
York township	67.87	268	3.9
Powersville village	0.56	86	153.3
Ralls County	471.00	9 626	20.4
Center township	48.39	1 035	21.4
Center city	0.40	644	1 621.4
Clay township	54.31	2 375	43.7
Hannibal city (part)	0.86	254	296.8
Rensselaer village	1.97	145	73.8
Jasper township	103.21	591	5.7
Vandalia city (part)	0.02	-	-
Saline township	76.40	623	8.2
Monroe City city (part)	0.29	-	-
Salt River township	64.95	1 220	18.8
Perry city	1.23	666	542.7
Saverton township	53.91	1 990	36.9
Spencer township	69.81	1 792	25.7
New London city	0.70	1 001	1 424.1
Randolph County	482.32	24 663	51.1
Cairo township	42.39	1 126	26.6
Cairo village	0.27	293	1 093.2
Chariton township	59.37	296	5.0
Clifton township	27.38	259	9.5
Clifton Hill city	0.13	124	944.8
Jackson township	23.43	427	18.2
Jacksonville village	0.11	163	1 439.7
Moniteau township	29.39	985	33.5
Higbee city	0.43	623	1 453.6
North Sugar Creek township	14.43	6 233	431.9
Moberly city (part)	4.63	5 570	1 203.5
Prairie township	89.49	4 111	45.9
Clark city	0.23	275	1 176.0
Moberly city (part)	1.14	188	164.6
Renick village	0.20	221	1 105.4
Salt River township	31.81	351	11.0
Salt Springs township	64.36	2 753	42.8
Huntsville city	2.37	1 553	656.1
Silver Creek township	47.34	338	7.1
South Sugar Creek township	22.32	6 959	311.7
Moberly city (part)	5.02	6 003	1 196.0
Union township	30.60	825	27.0
Moberly city (part)	0.77	184	240.5

Table 15. **Land Area and Population Density: 2000**—Con.

[For information on confidentiality protection, nonsampling error, and definitions, see text]

State County County Subdivision Place	Land area in square miles	Total population	
		Number	Average per square mile
Ray County	569.47	23 354	41.0
Camden township	37.48	571	15.2
Camden city	0.75	209	277.0
Fleming city	0.54	122	225.6
Crooked River township	74.52	1 038	13.9
Hardin city	0.62	614	992.0
Fishing River township	54.47	5 043	92.6
Crystal Lakes city	1.01	383	381.0
Excelsior Estates village (part)	0.19	260	1 339.8
Excelsior Springs city (part)	1.07	177	164.9
Homestead village	0.19	181	954.5
Woods Heights city	2.25	742	329.8
Grape Grove township	116.02	897	7.7
Knoxville township	63.95	802	12.5
Orrick township	42.64	1 433	33.6
Orrick city	1.37	889	649.9
Polk township	62.41	4 351	69.7
Elmira village	0.25	82	331.3
Lawson city (part)	0.83	2 194	2 657.6
Richmond township	117.97	9 219	78.1
Henrietta city	0.60	457	765.0
Rayville village	0.24	204	836.7
Richmond city	5.76	6 116	1 062.7
Reynolds County	811.20	6 689	8.2
Black River township	88.98	663	7.5
Carroll township	183.60	1 301	7.1
Bunker city (part)	0.29	248	853.8
Centerville city	0.32	171	534.3
Jackson township	77.80	450	5.8
Lesterville township	110.26	689	6.2
Logan township	211.08	2 721	12.9
Ellington city	1.41	1 045	740.8
Webb township	139.48	865	6.2
Ripley County	629.47	13 509	21.5
Current River township	11.68	160	13.7
Doniphan township	65.63	5 382	82.0
Doniphan city	1.37	1 932	1 412.5
Flatwoods township	12.64	640	50.6
Gatewood township	53.62	374	7.0
Harris township	31.10	751	24.1
Johnson township	61.01	435	7.1
Jordan township	77.89	941	12.1
Kelley township	39.94	42	1.1
Pine township	68.47	226	3.3
Poynor township	20.59	343	16.7
Shirley township	65.03	657	10.1
Thomas township	37.69	924	24.5
Naylor city	0.54	610	1 124.6
Union township	33.35	412	12.4
Varner township	24.00	645	26.9
Washington township	18.26	881	48.2
West Doniphan township	8.60	696	81.0
St. Charles County	560.42	283 883	506.6
Blanchette township	3.76	10 994	2 925.7
St. Charles city (part)	3.74	10 994	2 935.7
Boone township	187.37	24 850	132.6
Augusta town	0.26	218	829.7
New Melle city	0.35	124	349.8
O'Fallon city (part)	0.67	1 220	1 808.8
St. Peters city (part)	0.61	1 475	2 421.6
Weldon Spring city (part)	7.65	4 790	626.0
Weldon Spring Heights town	0.09	79	880.5
Cottleville township	22.75	47 075	2 068.8
Cottleville city	3.91	1 928	493.7
Dardenne Prairie town (part)	0.03	15	496.9
O'Fallon city (part)	6.94	19 032	2 740.9
St. Peters city (part)	3.51	8 033	2 286.9
Weldon Spring city (part)	0.26	480	1 834.1
Dardenne township	29.81	36 106	1 211.3
Dardenne Prairie town (part)	4.34	4 369	1 007.8
Lake St. Louis city (part)	7.46	10 169	1 364.0
O'Fallon city (part)	6.19	13 790	2 229.4
Wentzville city (part)	0.47	30	63.8
Friedens township	6.54	20 958	3 205.4
St. Charles city (part)	3.82	15 535	4 070.3
St. Peters city (part)	-	-	-
Frontier township	3.03	10 787	3 561.2
St. Charles city (part)	3.03	10 787	3 561.2
Harvester township	13.41	23 939	1 785.8
St. Charles city (part)	0.24	191	782.6
St. Peters city (part)	1.03	3 142	3 038.3
Lindenwood township	2.10	8 757	4 176.0
St. Charles city (part)	2.09	8 757	4 180.3
O'Fallon township	31.59	16 059	508.4
O'Fallon city (part)	8.39	12 120	1 444.5
St. Paul city	6.72	1 634	243.1
Rivers township	165.42	5 371	32.5
O'Fallon city (part)	0.16	7	43.2
Portage Des Sioux city	0.47	351	745.3
St. Charles city (part)	3.03	1 587	524.4
St. Peters city (part)	4.23	50	11.8
West Alton city	28.36	573	20.2
St. Peters township	7.66	24 029	3 136.0
St. Peters city (part)	5.67	16 811	2 966.1
Spencer Creek township	8.38	29 411	3 511.3
St. Charles city (part)	1.58	4 508	2 854.0
St. Charles County—Con.			
Spencer Creek township—Con.			
St. Peters city (part)	5.78	21 770	3 766.0
Wentzville township	74.21	13 309	179.3
Flint Hill city	2.49	379	152.2
Foristell city (part)	2.24	304	135.8
Josephville village	1.57	270	172.3
Lake St. Louis city (part)	0.03	-	-
O'Fallon city (part)	0.11	-	-
Wentzville city (part)	13.93	6 866	492.9
Zumbehl township	4.40	12 238	2 779.3
St. Charles city (part)	2.83	7 962	2 816.5
St. Peters city (part)	0.35	100	285.1
St. Clair County	676.66	9 652	14.3
Appleton township	45.48	1 602	35.2
Appleton City city	1.15	1 314	1 147.0
Butler township	57.06	1 396	24.5
Lowry City city	1.02	728	712.6
Center township	22.99	211	9.2
Chalk Level township	30.64	192	6.3
Collins township	39.24	679	17.3
Collins village	0.15	176	1 154.0
Dallas township	36.84	406	11.0
Gerster town	0.08	35	444.6
Doyal township	41.10	598	14.5
Vista village	0.13	55	419.4
Jackson township	42.57	553	13.0
Monegaw township	45.64	299	6.6
Osage township	37.50	255	6.8
Osceola township	41.30	1 614	39.1
Osceola city	0.93	835	896.1
Polk township	35.68	264	7.4
Roscoe township	62.97	561	8.9
Roscoe village	1.43	112	78.3
Speedwell township	66.64	549	8.2
Taber township	38.56	199	5.2
Washington township	32.44	274	8.4
Ste. Genevieve County	502.39	17 842	35.5
Beauvais township	81.05	1 800	22.2
St. Mary city	0.60	377	625.3
Jackson township	97.37	3 337	34.3
Bloomsdale city	1.61	419	259.9
Ste. Genevieve township	124.30	9 024	72.6
Ste. Genevieve city	4.16	4 476	1 076.7
Saline township	107.76	1 109	10.3
Union township	91.90	2 572	28.0
St. Francois County	449.46	55 641	123.8
Big River township	32.45	1 868	57.6
Iron township	48.19	3 099	64.3
Bismarck city	1.00	1 470	1 477.1
Iron Mountain Lake city	1.97	693	351.8
Liberty township	83.94	1 889	22.5
Marion township	55.10	2 113	38.3
Pendleton township	62.67	3 123	49.8
Park Hills city (part)	0.16	-	-
Perry township	59.85	8 633	144.2
Bonne Terre city	4.04	4 039	1 000.0
Desloge city (part)	0.11	13	118.2
Leadwood city (part)	0.01	-	-
Park Hills city (part)	0.19	10	51.9
Randolph township	43.51	9 624	221.2
Desloge city (part)	2.38	4 433	1 862.7
Leadwood city (part)	1.15	1 160	1 010.1
Park Hills city (part)	2.26	1 061	469.6
St. Francois township	63.76	25 292	396.7
Desloge city (part)	0.17	356	2 156.6
Farmington city	8.95	13 924	1 555.0
Leadington city	0.68	206	302.5
Park Hills city (part)	17.42	6 790	389.8
St. Louis County	507.81	1 016 315	2 001.4
Airport township	14.08	32 591	2 314.2
Bel-Ridge village (part)	0.04	12	318.3
Berkeley city (part)	2.97	3 177	1 069.2
Breckenridge Hills city (part)	0.09	462	4 880.6
Bridgeton city (part)	1.22	1 822	1 490.5
Edmundson city	0.28	840	3 018.0
Florissant city (part)	0.11	558	5 089.3
Hazelwood city (part)	2.61	4 421	1 692.5
Maryland Heights city (part)	0.83	2 305	2 783.7
St. Ann city (part)	2.28	10 853	4 768.1
St. John city (part)	0.66	3 710	5 595.7
Woodson Terrace city	0.78	4 189	5 346.2
Bonhomme township	18.96	38 001	2 003.9
Des Peres city (part)	0.04	6	165.6
Fenton city (part)	6.12	4 360	712.5
Glendale city (part)	-	-	-
Kirkwood city (part)	8.98	26 561	2 959.0
Oakland city	0.60	1 540	2 545.7
Sunset Hills city (part)	1.36	749	552.6
Warson Woods city (part)	-	24	4 952.6
Chesterfield township	78.00	55 090	706.3
Ballwin city (part)	-	-	-
Chesterfield city (part)	21.49	18 419	857.0
Clarkson Valley city	2.69	2 675	995.1
Ellisville city (part)	1.78	3 739	2 101.9

Table 15. **Land Area and Population Density: 2000**—Con.

[For information on confidentiality protection, nonsampling error, and definitions, see text]

State County County Subdivision Place	Land area in square miles	Total population	
		Number	Average per square mile
St. Louis County—Con.			
Chesterfield township—Con.			
Maryland Heights city (part)	0.31	1	3.2
Wildwood city (part)	51.70	30 256	585.2
Clayton township	15.78	33 991	2 153.4
Brentwood city	1.95	7 693	3 948.4
Clayton city (part)	1.32	5 940	4 492.5
Huntleigh city	1.00	323	324.4
Ladue city (part)	8.57	8 641	1 008.2
Richmond Heights city (part)	0.94	2 467	2 632.8
Rock Hill city	1.09	4 765	4 370.0
University City city (part)	0.49	2 912	5 952.2
Webster Groves city (part)	0.43	1 250	2 912.9
Concord township	10.22	36 916	3 611.0
Affton CDP (part)	2.53	11 097	4 381.2
Concord CDP (part)	2.51	8 180	3 262.2
Green Park city	1.40	2 666	1 909.0
Lakeshire city	0.21	1 375	6 436.4
St. George city	0.19	1 288	6 949.0
Sappington CDP (part)	1.69	5 144	3 050.5
Sunset Hills city (part)	0.72	1 333	1 859.9
Wilbur Park village	0.06	475	7 882.2
Creve Coeur township	14.53	35 876	2 469.5
Creve Coeur city (part)	6.35	11 549	1 818.5
Ladue city (part)	0.02	4	196.1
Maryland Heights city (part)	0.75	57	75.8
Olivette city	2.79	7 438	2 667.5
Overland city (part)	0.60	342	571.1
Ferguson township	9.56	36 696	3 839.8
Calverton Park village	0.42	1 322	3 154.5
Dellwood city	1.03	5 255	5 108.2
Ferguson city (part)	4.88	17 014	3 483.4
Florissant city (part)	0.90	4 067	4 503.4
Hazelwood city (part)	0.21	1 745	8 443.2
Florissant township	7.27	34 437	4 737.5
Florissant city (part)	5.65	25 932	4 590.2
Hazelwood city (part)	0.54	3 267	6 016.1
Gravois township	10.13	34 726	3 427.2
Affton CDP (part)	2.05	9 438	4 602.3
Crestwood city	3.60	11 863	3 296.2
Grantwood Village town	0.84	883	1 054.1
Kirkwood city (part)	0.22	763	3 476.8
Mackenzie village	0.03	137	5 316.4
Marlborough village (part)	0.18	2 040	11 552.5
Sappington CDP (part)	0.27	1 383	5 136.3
Shrewsbury city (part)	0.04	106	2 772.1
Sunset Hills city (part)	1.43	2 960	2 065.1
Webster Groves city (part)	-	20	7 143.8
Hadley township	5.36	35 466	6 616.2
Clayton city (part)	1.16	6 885	5 931.4
Maplewood city	1.55	9 228	5 963.8
Richmond Heights city (part)	1.35	7 135	5 270.3
University City city (part)	1.11	8 991	8 125.6
Halls Ferry township	7.04	33 371	4 739.5
Bellefontaine Neighbors city (part)	0.02	-	-
Black Jack city (part)	0.69	3 098	4 509.9
Castle Point CDP	0.69	4 559	6 653.9
Ferguson city (part)	0.27	2 691	9 914.6
Jennings city (part)	0.81	3 357	4 135.7
Moline Acres city (part)	0.56	2 662	4 767.6
Jefferson township	8.78	36 419	4 146.5
Glendale city (part)	1.29	5 767	4 477.4
Marlborough village (part)	0.05	195	3 839.0
Shrewsbury city (part)	1.39	6 538	4 707.3
Warson Woods city (part)	0.59	1 959	3 339.4
Webster Groves city (part)	5.47	21 960	4 016.3
Lafayette township	12.12	37 227	3 071.1
Ballwin city (part)	5.08	16 258	3 198.9
Chesterfield city (part)	5.19	16 740	3 227.6
Ellisville city (part)	0.75	1 615	2 143.9
Manchester city (part)	0.97	2 614	2 707.0
Town and Country city (part)	0.12	-	-
Lemay township	10.31	34 277	3 325.7
Bella Villa city	0.13	687	5 468.3
Concord CDP (part)	0.21	134	624.2
Lemay CDP	4.35	17 215	3 959.0
Mehlville CDP (part)	3.67	14 826	4 042.5
Lewis and Clark township	10.38	33 873	3 261.9
Florissant city (part)	4.15	17 822	4 296.2
Hazelwood city (part)	4.73	9 819	2 077.1
Maryland Heights township	20.13	33 789	1 678.4
Chesterfield city (part)	3.44	8 341	2 423.5
Creve Coeur city (part)	0.71	1 308	1 847.9
Maryland Heights city (part)	11.40	13 194	1 157.4
Town and Country city (part)	1.74	875	503.3
Meramec township	65.49	46 069	703.4
Ballwin city (part)	3.39	13 051	3 845.7
Ellisville city (part)	1.82	3 750	2 065.8
Eureka city	10.05	7 676	763.7
Fenton city (part)	0.02	-	-
Pacific city (part)	0.25	3	12.2
Wildwood city (part)	14.33	2 628	183.5
Winchester city (part)	0.08	658	8 107.1
Midland township	9.04	32 590	3 603.5
Bel-Ridge village (part)	0.05	5	106.3
Breckenridge Hills city (part)	0.72	4 355	6 022.3
Charlack city (part)	0.19	1 078	5 567.3
Maryland Heights city (part)	1.35	37	27.3
Overland city (part)	3.72	16 409	4 406.1
St. Louis County—Con.			
Midland township—Con.			
St. Ann city (part)	0.85	2 754	3 240.7
St. John city (part)	0.65	2 942	4 515.8
Sycamore Hills village	0.14	722	5 249.0
Missouri River township	25.27	34 569	1 367.8
Ballwin city (part)	0.01	-	-
Chesterfield city (part)	1.39	3 302	2 382.5
Country Life Acres village	0.11	81	725.5
Creve Coeur city (part)	3.07	3 643	1 186.3
Crystal Lake Park city	0.10	457	4 787.5
Des Peres city (part)	4.21	8 072	1 917.1
Frontenac city	2.85	3 483	1 221.3
Kirkwood city (part)	0.03	-	-
Manchester city (part)	0.40	935	2 365.9
Town and Country city (part)	10.02	10 019	999.4
Westwood village	0.63	284	453.7
Normandy township	8.65	34 111	3 943.3
Bellerive village	0.36	254	713.0
Bel-Nor village	0.63	1 598	2 555.5
Bel-Ridge village (part)	0.70	2 834	4 047.8
Berkeley city (part)	0.01	3	436.9
Beverly Hills city	0.09	603	6 882.0
Charlack city (part)	0.07	353	5 167.8
Cool Valley city (part)	0.05	5	97.7
Glen Echo Park village	0.03	166	5 416.5
Greendale city	0.21	722	3 480.3
Hanley Hills village	0.37	2 124	5 721.9
Hillsdale village	0.35	1 477	4 226.3
Jennings city (part)	0.01	45	4 574.2
Normandy city (part)	1.41	2 779	1 968.3
Northwoods city (part)	0.68	4 643	6 862.8
Norwood Court town	0.14	1 061	7 783.2
Overland city (part)	0.06	87	1 483.3
Pagedale city (part)	-	9	4 428.2
Pasadena Hills city	0.23	1 147	5 044.0
Pasadena Park village	0.09	489	5 506.5
Pine Lawn city	0.61	4 204	6 942.5
St. John city (part)	0.11	219	2 003.5
University City city (part)	0.01	-	-
Uplands Park village	0.07	460	6 904.3
Velda City city	0.16	1 616	9 872.8
Velda Village Hills village	0.12	1 090	9 235.6
Vinita Park city	0.73	1 924	2 628.7
Vinita Terrace village	0.06	292	4 722.9
Wellston city (part)	0.09	172	1 931.3
Northwest township	30.77	30 856	1 002.9
Bridgeton city (part)	13.35	13 728	1 028.3
Champ village	0.84	12	14.4
Hazelwood city (part)	7.79	6 954	892.2
Maryland Heights city (part)	6.74	10 162	1 508.2
Norwood township	7.94	30 104	3 790.6
Bel-Ridge village (part)	0.03	231	8 750.9
Berkeley city (part)	1.95	6 883	3 524.1
Cool Valley city (part)	0.43	1 076	2 499.3
Country Club Hills city	0.18	1 381	7 761.7
Ferguson city (part)	1.03	2 701	2 615.4
Flordell Hills city	0.11	931	8 111.7
Jennings city (part)	2.86	12 060	4 213.4
Kinloch city	0.73	449	616.5
Normandy city (part)	0.41	2 374	5 770.4
Northwoods city (part)	0.03	-	-
Oakville township	16.59	37 439	2 257.2
Mehlville CDP (part)	1.54	4 627	2 998.7
Oakville CDP (part)	15.04	32 812	2 181.2
Queeny township	13.96	41 891	3 001.4
Ballwin city (part)	0.46	1 974	4 273.0
Des Peres city (part)	0.15	514	3 434.3
Manchester city (part)	3.64	15 612	4 293.8
Twin Oaks village	0.26	362	1 403.8
Valley Park city	3.02	6 518	2 156.2
Winchester city (part)	0.16	993	6 039.7
St. Ferdinand township	20.17	37 990	1 883.0
Bellefontaine Neighbors city (part)	4.36	11 271	2 586.1
Glasgow Village CDP	0.93	5 234	5 649.3
Jennings city (part)	0.01	7	1 378.5
Moline Acres city (part)	0.01	-	-
Riverview village	0.83	3 146	3 801.0
Spanish Lake CDP (part)	6.13	18 286	2 982.4
Spanish Lake township	29.94	38 739	1 293.8
Black Jack city (part)	1.97	3 694	1 872.1
Florissant city (part)	0.56	2 118	3 805.0
Spanish Lake CDP (part)	1.23	3 051	2 490.0
Tesson Ferry township	21.01	37 765	1 797.5
Concord CDP (part)	2.79	8 375	3 000.4
Fenton city (part)	-	-	(X)
Mehlville CDP (part)	2.15	9 369	4 349.6
Oakville CDP (part)	1.03	2 497	2 419.0
Sappington CDP (part)	0.60	760	1 264.8
Sunset Hills city (part)	5.53	3 225	583.5
University township	6.30	31 446	4 994.2
Clayton city (part)	-	-	-
Pagedale city (part)	1.20	3 607	3 001.4
University City city (part)	4.28	25 525	5 964.6
Wellston city (part)	0.81	2 288	2 820.6
Saline County	755.55	23 756	31.4
Arrow Rock township	58.68	837	14.3
Arrow Rock town	0.13	79	592.5

Table 15. **Land Area and Population Density: 2000**—Con.

[For information on confidentiality protection, nonsampling error, and definitions, see text]

State County County Subdivision Place	Land area in square miles	Total population	
		Number	Average per square mile
Saline County—Con.			
Arrow Rock township—Con.			
Nelson city	0.33	212	640.5
Blackwater township	45.05	358	7.9
Cambridge township	80.93	2 773	34.3
Gilliam town	0.25	229	915.0
Slater city	1.45	2 083	1 439.1
Clay township	63.44	472	7.4
Elmwood township	69.90	748	10.7
Blackburn city (part)	0.25	261	1 035.2
Mount Leonard town	0.10	123	1 215.0
Grand Pass township	83.09	605	7.3
Grand Pass village	0.11	53	499.3
Malta Bend town	0.26	249	948.8
Liberty township	54.97	520	9.5
Marshall township	108.81	14 292	131.4
Marshall city	10.15	12 433	1 225.4
Miami township	109.49	557	5.1
Miami city	0.56	160	285.2
Salt Fork township	32.15	369	11.5
Salt Pond township	49.04	2 225	45.4
Emma city (part)	0.18	144	808.0
Sweet Springs city	1.62	1 628	1 004.3
Schuyler County	307.87	4 170	13.5
Chariton township	26.47	136	5.1
Fabius township	52.83	741	14.0
Downing city	0.67	396	595.4
Glenwood township	31.00	370	11.9
Glenwood village	0.74	203	275.8
Independence township	56.22	266	4.7
Liberty township	36.55	1 019	27.9
Lancaster city	1.49	737	494.7
Prairie township	70.41	1 103	15.7
Queen City city	1.03	638	621.8
Salt River township	34.40	535	15.6
Greentop city (part)	0.75	337	449.5
Scotland County	438.47	4 983	11.4
Harrison township	41.65	407	9.8
South Gorin town	0.20	143	711.0
Jefferson township	77.45	2 638	34.1
Memphis city	1.57	2 061	1 316.1
Johnson township	39.96	213	5.3
Miller township	35.65	137	3.8
Mount Pleasant township	33.33	123	3.7
Sand Hill township	30.20	338	11.2
Rutledge town	0.13	103	797.0
Thomson township	43.34	358	8.3
Arbela town	0.09	40	451.1
Granger village	0.16	44	280.5
Tobin township	28.07	142	5.1
Union township	73.49	436	5.9
Vest township	35.32	191	5.4
Scott County	421.01	40 422	96.0
Commerce township	41.24	871	21.1
Commerce village	0.32	110	344.0
Kelso township	60.31	10 226	169.5
Cape Girardeau city (part)	0.99	-	-
Chaffee city	1.77	3 044	1 715.8
Kelso village	0.32	527	1 653.2
Scott City city (part)	4.24	4 591	1 082.6
Moreland township	51.95	3 155	60.7
Benton city	0.41	732	1 770.0
Lambert village	0.05	49	942.2
Morley township	45.02	1 857	41.3
Haywood City village	0.43	239	554.2
Morley city	0.74	792	1 070.9
Vanduser village	0.13	217	1 643.0
Richland township	21.96	18 356	835.8
Miner city (part)	4.00	1 056	264.1
Sikeston city (part)	11.16	15 955	1 429.3
Rootwad township	51.39	1 269	24.7
Sikeston city (part)	2.86	19	6.6
Sandywoods township	51.79	2 060	39.8
Blodgett village	0.13	265	1 999.5
Miner city (part)	0.02	-	-
Sylvania township	57.51	2 223	38.7
Oran city	1.05	1 264	1 200.5
Tywappity township	39.83	405	10.2
Diehlstadt village	0.08	163	2 149.4
Shannon County	1 003.83	8 324	8.3
Bartlett township	45.27	469	10.4
Birch Tree township	49.06	1 254	25.6
Birch Tree city	1.33	634	478.0
Bowlan township	66.59	56	0.8
Buckeye township	54.37	250	4.6
Delaware township	42.31	124	2.9
Eminence township	140.85	1 613	11.5
Eminence city	1.89	548	290.4
Jackson township	70.29	136	1.9
Montier township	34.50	666	19.3
Moore township	117.13	158	1.3
Newton township	93.68	181	1.9
Spring Creek township	43.12	399	9.3
Spring Valley township	141.38	864	6.1

State County County Subdivision Place	Land area in square miles	Total population	
		Number	Average per square mile
Shannon County—Con.			
Spring Valley township—Con.			
Summersville city (part)	0.30	70	230.1
Winona township	105.27	2 154	20.5
Winona city	3.77	1 290	342.4
Shelby County	500.93	6 799	13.6
Bethel township	53.81	486	9.0
Bethel village	0.14	121	856.5
Black Creek township	71.92	998	13.9
Shelbyville city	0.77	682	881.2
Clay township	52.76	1 215	23.0
Clarence city	1.17	915	784.9
Jackson township	57.89	581	10.0
Hunnewell city	0.63	227	358.3
Jefferson township	54.14	298	5.5
Lentner township	31.63	221	7.0
North River township	16.78	144	8.6
Salt River township	57.71	2 424	42.0
Shelbina city	2.30	1 943	844.4
Taylor township	53.16	252	4.7
Leonard village	0.32	66	205.8
Tiger Fork township	51.13	180	3.5
Stoddard County	827.12	29 705	35.9
Castor township	108.46	5 052	46.6
Bloomfield city	1.40	1 952	1 396.9
Duck Creek township	139.23	3 593	25.8
Dudley city	0.40	289	721.2
Puxico city	0.55	1 145	2 089.4
Elk township	108.80	421	3.9
Liberty township	150.00	14 388	95.9
Bernie city	1.25	1 777	1 424.3
Dexter city	6.09	7 356	1 208.0
New Lisbon township	67.62	899	13.3
Pike township	142.74	3 747	26.3
Advance city	0.87	1 244	1 428.8
Bell City city	0.55	461	830.9
Richland township	110.29	1 605	14.6
Baker village	0.21	5	24.1
Essex city	0.28	524	1 904.6
Penermon village	0.21	75	358.3
Stone County	463.22	28 658	61.9
Alpine township	16.46	667	40.5
Shell Knob CDP (part)	1.02	318	311.9
Cass township	20.75	1 092	52.6
Flat Creek A township	35.75	1 524	42.6
Flat Creek B township	7.89	604	76.6
Grant township	25.03	581	23.2
Hurley township	32.92	919	27.9
Hurley city	0.33	157	472.1
Lincoln township	28.80	784	27.2
McKinley township	11.58	342	29.5
Pierce township	17.47	1 839	105.3
Crane city	1.47	1 390	944.9
Pine A township	37.04	2 041	55.1
Blue Eye town	0.54	129	240.5
Indian Point village (part)	-	-	(X)
Pine B township	17.54	1 987	113.3
Ponce de Leon township	21.99	518	23.6
Ruth A township	58.11	3 518	60.5
Branson West city (part)	1.26	338	268.6
Reeds Spring city	0.63	465	735.9
Ruth B City township	3.34	2 253	673.6
Kimberling City city	3.34	2 253	673.6
Ruth B Rural township	9.83	2 752	279.9
Ruth C township	22.56	2 867	127.1
Branson city (part)	0.06	-	-
Branson West city (part)	0.61	70	114.9
Coney Island village	0.06	94	1 555.7
Indian Point village (part)	-	-	(X)
Ruth C Rural township	7.50	1 184	157.9
Indian Point village (part)	2.79	588	210.5
Union township	14.17	394	27.8
Washington township	43.58	1 769	40.6
Galena city	0.68	451	659.7
McCord Bend village	0.28	292	1 033.0
Williams township	30.92	1 023	33.1
Sullivan County	650.95	7 219	11.1
Bowman township	54.13	476	8.8
Humphreys village	0.26	164	639.5
Osgood village	0.18	51	277.0
Buchanan township	54.23	194	3.6
Clay township	54.50	504	9.2
Harris town	0.16	105	676.1
Newtown town	0.25	209	826.0
Duncan township	50.42	430	8.5
Browning city (part)	0.16	83	522.1
Jackson township	80.89	567	7.0
Pollock village	0.17	131	786.8
Liberty township	54.45	197	3.6
Morris township	48.07	199	4.1
Penn township	54.11	1 274	23.5
Greencastle city	0.46	308	673.4
Green City city	1.43	688	481.4
Pleasant Hill township	48.52	152	3.1
Polk township	63.30	2 916	46.1

Table 15. **Land Area and Population Density: 2000**—Con.

[For information on confidentiality protection, nonsampling error, and definitions, see text]

State County County Subdivision Place	Land area in square miles	Total population	
		Number	Average per square mile
Sullivan County—Con.			
Polk township—Con.			
Milan city	1.83	1 958	1 068.4
Taylor township	36.16	115	3.2
Union township	52.15	195	3.7
Taney County	632.36	39 703	62.8
Beaver township	159.25	887	5.6
Big Creek township	72.61	424	5.8
Branson township	55.55	12 213	219.9
Branson city (part)	16.10	6 050	375.7
Table Rock village	0.21	229	1 094.1
Cedar Creek township	55.92	514	9.2
Jasper township	48.67	3 727	76.6
Bull Creek village	0.17	225	1 315.6
Merriam Woods village	1.41	1 142	809.0
Rockaway Beach city	0.56	577	1 037.1
Oliver township	70.36	9 402	133.6
Branson city (part)	0.02	-	-
Hollister city	3.72	3 867	1 039.0
Scott township	58.67	3 831	65.3
Swan township	111.33	8 705	78.2
Forsyth city	2.04	1 686	824.9
Taneyville village	0.45	359	797.8
Texas County	1 178.54	23 003	19.5
Boone township	49.13	253	5.1
Burdine township	53.54	3 238	60.5
Cabool city	3.71	2 168	583.7
Carroll township	46.31	1 059	22.9
Summersville city (part)	0.81	474	586.4
Cass township	89.52	1 162	13.0
Clinton township	65.50	1 474	22.5
Mountain Grove city (part)	0.08	130	1 595.9
Current township	35.07	285	8.1
Date township	36.19	524	14.5
Jackson township	96.80	1 317	13.6
Raymondville town	2.95	442	150.0
Lynch township	98.99	1 270	12.8
Morris township	83.29	771	9.3
Ozark township	58.73	592	10.1
Pierce township	54.41	515	9.5
Piney township	104.32	4 527	43.4
Houston city	3.56	1 992	559.8
Roubidoux township	81.96	1 481	18.1
Sargent township	35.53	335	9.4
Sherrill township	106.76	3 626	34.0
Licking city	1.74	1 471	847.8
Upton township	82.48	574	7.0
Vernon County	833.95	20 454	24.5
Bacon township	47.17	649	13.8
Harwood village	0.10	90	874.4
Schell City city	0.63	286	454.3
Badger township	36.24	448	12.4
Blue Mound township	46.19	395	8.6
Center township	36.21	9 784	270.2
Nevada city (part)	5.69	7 522	1 322.1
Clear Creek township	36.28	610	16.8
Coal township	34.11	271	7.9
Deerfield village (part)	0.01	6	441.0
Deerfield township	35.68	790	22.1
Deerfield village (part)	0.09	69	771.2
Moundville town (part)	0.02	1	58.3
Dover township	47.60	449	9.4
Drywood township	47.30	1 343	28.4
Milo village	0.08	84	1 094.3
Sheldon city	0.51	529	1 034.9
Harrison township	56.00	256	4.6
Henry township	48.86	229	4.7
Stotesbury town	0.11	43	382.4
Lake township	35.67	175	4.9
Metz township	48.01	348	7.2
Metz town	0.12	67	548.9
Montevallo township	39.44	263	6.7
Moundville township	48.41	795	16.4
Bronaugh city	0.28	245	863.1
Moundville town (part)	0.15	102	685.3
Osage township	47.14	274	5.8
Richland township	35.28	228	6.5
Richards town	0.27	95	347.1
Virgil township	36.27	403	11.1
Walker township	36.16	569	15.7
Walker city	0.31	275	883.7
Washington township	35.94	2 175	60.5
Nevada city (part)	3.24	1 085	335.0
Warren County	431.31	24 525	56.9
Bridgeport township	58.98	606	10.3
Camp Branch township	50.50	873	17.3
Charrette township	109.75	4 797	43.7
Innsbrook village (part)	0.87	6	6.9
Marthasville city	0.84	837	999.5
Hickory Grove township	74.04	6 547	88.4
Foristell city (part)	2.73	27	9.9
Innsbrook village (part)	6.76	447	66.1
Wright City city	2.50	1 532	612.7
North Elkhorn township	56.84	5 684	100.0
Warrenton city (part)	4.03	3 154	782.8
Warren County—Con.			
Pinckney township	54.07	943	17.4
South Elkhorn township	27.13	5 075	187.1
Innsbrook village (part)	1.34	16	12.0
Truesdale city	1.10	397	360.6
Warrenton city (part)	3.30	2 127	644.5
Washington County	759.59	23 344	30.7
Belgrade township	71.04	1 065	15.0
Bellevue township	33.47	1 037	31.0
Caledonia village	0.14	158	1 133.9
Breton township	78.65	9 870	125.5
Mineral Point town	0.25	363	1 425.5
Potosi city	2.18	2 662	1 218.9
Concord township	51.09	2 198	43.0
Irondale city	0.54	437	803.8
Harmony township	80.25	329	4.1
Johnson township	130.20	1 049	8.1
Kingston township	38.87	1 276	32.8
Liberty township	63.72	1 325	20.8
Richwoods township	88.66	1 316	14.8
Union township	47.14	2 960	62.8
Walton township	76.51	919	12.0
Wayne County	761.03	13 259	17.4
Benton township	63.22	3 856	61.0
Piedmont city	2.08	1 992	955.5
Black River township	56.39	606	10.7
Cedar Creek township	74.85	461	6.2
Cowan township	104.94	704	6.7
Jefferson township	37.83	334	8.8
Logan township	79.72	1 433	18.0
Lost Creek township	75.40	2 050	27.2
Mill Spring township	85.55	972	11.4
Mill Spring village	0.21	219	1 041.8
St. Francois township	119.27	1 960	16.4
Greenville city	0.67	451	674.3
Williams township	63.86	883	13.8
Williamsville city	0.31	379	1 228.1
Webster County	593.32	31 045	52.3
East Benton township	40.22	2 560	63.6
Diggins village (part)	-	1	265.5
Fordland city	0.89	684	771.9
East Dallas township	40.84	1 739	42.6
Diggins village (part)	0.65	239	370.5
Finley township	54.48	3 130	57.5
Seymour city (part)	2.18	1 793	821.2
Grant township	48.38	2 469	51.0
Hazelwood township	54.49	1 983	36.4
Diggins village (part)	0.15	58	376.1
Seymour city (part)	0.44	41	93.3
High Prairie township	50.01	980	19.6
Jackson township	42.14	1 392	33.0
Niangua township	31.50	1 155	36.7
Niangua city	0.41	445	1 088.6
Ozark township	73.81	9 716	131.6
Marshfield city	4.84	5 720	1 182.7
Union township	45.65	818	17.9
Washington township	40.23	1 016	25.3
West Benton township	28.16	2 947	104.6
Rogersville city (part)	1.09	1 479	1 361.6
West Dallas township	43.41	1 140	26.3
Worth County	266.52	2 382	8.9
Allen township	46.85	174	3.7
Denver village	0.38	40	104.4
Fletchall township	41.83	1 209	28.9
Grant City town	1.26	926	735.2
Irena village	1.01	33	32.8
Greene township	39.86	131	3.3
Middlefork township	34.45	211	6.1
Worth town	0.25	94	378.8
Smith township	41.93	161	3.8
Allendale town	0.57	54	95.1
Union township	61.60	496	8.1
Sheridan town	0.19	185	954.9
Wright County	682.13	17 955	26.3
Boone township	54.64	930	17.0
Brush Creek township	36.01	527	14.6
Clark township	36.06	1 245	34.5
Norwood city (part)	1.27	444	350.7
Elk Creek township	53.61	379	7.1
Gasconade township	67.64	1 159	17.1
Hartville city (part)	0.20	136	694.7
Hart township	44.51	1 278	28.7
Hartville city (part)	0.43	471	1 103.1
Montgomery township	79.74	518	6.5
Mountain Grove township	54.09	5 927	109.6
Mountain Grove city (part)	3.58	4 389	1 227.3
Norwood city (part)	0.32	108	334.5
Pleasant Valley township	54.38	2 779	51.1
Mansfield city	1.57	1 349	859.0
Union township	81.35	1 197	14.7
Van Buren township	54.52	607	11.1

Table 15. **Land Area and Population Density: 2000**—Con.

[For information on confidentiality protection, nonsampling error, and definitions, see text]

State **County** **County Subdivision** **Place**	Land area in square miles	Total population	
		Number	Average per square mile
Wright County—Con.			
Wood township	65.58	1 409	21.5
Mountain Grove city (part)	0.53	55	103.3
St. Louis city	61.92	348 189	5 622.9

Table 16. **Land Area and Population Density: 2000**

[For information on confidentiality protection, nonsampling error, and definitions, see text]

State County Place	Land area in square miles	Total population	
		Number	Average per square mile
The State	**68 885.93**	**5 595 211**	**81.2**
COUNTY			
Adair County	567.00	24 977	44.1
Andrew County	435.18	16 492	37.9
Atchison County	544.72	6 430	11.8
Audrain County	693.10	25 853	37.3
Barry County	779.06	34 010	43.7
Barton County	594.25	12 541	21.1
Bates County	848.47	16 653	19.6
Benton County	705.51	17 180	24.4
Bollinger County	620.74	12 029	19.4
Boone County	685.43	135 454	197.6
Buchanan County	409.73	85 998	209.9
Butler County	697.54	40 867	58.6
Caldwell County	429.34	8 969	20.9
Callaway County	838.84	40 766	48.6
Camden County	655.14	37 051	56.6
Cape Girardeau County	578.62	68 693	118.7
Carroll County	694.72	10 285	14.8
Carter County	507.58	5 941	11.7
Cass County	698.99	82 092	117.4
Cedar County	475.93	13 733	28.9
Chariton County	755.87	8 438	11.2
Christian County	563.16	54 285	96.4
Clark County	507.31	7 416	14.6
Clay County	396.35	184 006	464.3
Clinton County	418.76	18 979	45.3
Cole County	391.44	71 397	182.4
Cooper County	565.03	16 670	29.5
Crawford County	742.52	22 804	30.7
Dade County	490.34	7 923	16.2
Dallas County	541.54	15 661	28.9
Daviess County	566.97	8 016	14.1
DeKalb County	424.20	11 597	27.3
Dent County	753.54	14 927	19.8
Douglas County	814.53	13 084	16.1
Dunklin County	545.62	33 155	60.8
Franklin County	922.81	93 807	101.7
Gasconade County	520.67	15 342	29.5
Gentry County	491.52	6 861	14.0
Greene County	674.97	240 391	356.1
Grundy County	435.82	10 432	23.9
Harrison County	725.13	8 850	12.2
Henry County	702.48	21 997	31.3
Hickory County	398.63	8 940	22.4
Holt County	461.87	5 351	11.6
Howard County	465.74	10 212	21.9
Howell County	927.74	37 238	40.1
Iron County	551.34	10 697	19.4
Jackson County	604.84	654 880	1 082.7
Jasper County	639.73	104 686	163.6
Jefferson County	656.80	198 099	301.6
Johnson County	830.44	48 258	58.1
Knox County	505.71	4 361	8.6
Laclede County	765.85	32 513	42.5
Lafayette County	629.31	32 960	52.4
Lawrence County	613.08	35 204	57.4
Lewis County	505.01	10 494	20.8
Lincoln County	630.49	38 944	61.8
Linn County	620.35	13 754	22.2
Livingston County	534.52	14 558	27.2
McDonald County	539.51	21 681	40.2
Macon County	803.77	15 762	19.6
Madison County	496.73	11 800	23.8
Maries County	527.73	8 903	16.9
Marion County	438.07	28 289	64.6
Mercer County	454.18	3 757	8.3
Miller County	592.26	23 564	39.8
Mississippi County	413.16	13 427	32.5
Moniteau County	416.52	14 827	35.6
Monroe County	645.98	9 311	14.4
Montgomery County	537.46	12 136	22.6
Morgan County	597.41	19 309	32.3
New Madrid County	678.01	19 760	29.1
Newton County	626.42	52 636	84.0
Nodaway County	876.62	21 912	25.0
Oregon County	791.40	10 344	13.1
Osage County	606.11	13 062	21.6
Ozark County	742.15	9 542	12.9
Pemiscot County	493.08	20 047	40.7
Perry County	474.67	18 132	38.2
Pettis County	684.82	39 403	57.5
Phelps County	672.85	39 825	59.2
Pike County	672.82	18 351	27.3
Platte County	420.33	73 781	175.5
Polk County	637.20	26 992	42.4
Pulaski County	547.02	41 165	75.3
Putnam County	517.90	5 223	10.1
Ralls County	471.00	9 626	20.4
Randolph County	482.32	24 663	51.1

State County Place	Land area in square miles	Total population	
		Number	Average per square mile
COUNTY—Con.			
Ray County	569.47	23 354	41.0
Reynolds County	811.20	6 689	8.2
Ripley County	629.47	13 509	21.5
St. Charles County	560.42	283 883	506.6
St. Clair County	676.66	9 652	14.3
Ste. Genevieve County	502.39	17 842	35.5
St. Francois County	449.46	55 641	123.8
St. Louis County	507.81	1 016 315	2 001.4
Saline County	755.55	23 756	31.4
Schuyler County	307.87	4 170	13.5
Scotland County	438.47	4 983	11.4
Scott County	421.01	40 422	96.0
Shannon County	1 003.83	8 324	8.3
Shelby County	500.93	6 799	13.6
Stoddard County	827.12	29 705	35.9
Stone County	463.22	28 658	61.9
Sullivan County	650.95	7 219	11.1
Taney County	632.36	39 703	62.8
Texas County	1 178.54	23 003	19.5
Vernon County	833.95	20 454	24.5
Warren County	431.31	24 525	56.9
Washington County	759.59	23 344	30.7
Wayne County	761.03	13 259	17.4
Webster County	593.32	31 045	52.3
Worth County	266.52	2 382	8.9
Wright County	682.13	17 955	26.3
St. Louis city	61.92	348 189	5 622.9
PLACE			
Adrian city, Bates County	1.87	1 780	953.6
Advance city, Stoddard County	0.87	1 244	1 428.8
Affton CDP, St. Louis County	4.58	20 535	4 480.1
Agency village, Buchanan County	1.94	599	309.3
Airport Drive village, Jasper County	1.99	622	312.9
Alba city, Jasper County	0.33	588	1 796.2
Albany city, Gentry County	2.45	1 937	790.6
Aldrich village, Polk County	0.16	75	463.8
Alexandria city, Clark County	0.37	166	443.7
Allendale town, Worth County	0.57	54	95.1
Allenville village, Cape Girardeau County	0.17	104	598.2
Alma city, Lafayette County	0.27	399	1 476.7
Altamont village, Daviess County	0.26	218	847.6
Altenburg city, Perry County	0.96	309	323.4
Alton city, Oregon County	0.84	668	797.2
Amazonia village, Andrew County	0.35	277	785.1
Amity town, DeKalb County	0.22	70	324.9
Amoret city, Bates County	0.22	211	980.2
Amsterdam city, Bates County	0.58	281	480.9
Anderson city, McDonald County	1.92	1 856	965.4
Annada village, Pike County	0.06	48	790.5
Annapolis city, Iron County	0.38	310	815.5
Anniston town, Mississippi County	0.40	285	717.9
Appleton City city, St. Clair County	1.15	1 314	1 147.0
Arbela town, Scotland County	0.09	40	451.1
Arbyrd city, Dunklin County	1.00	528	528.8
Arcadia city, Iron County	0.84	567	677.6
Archie city, Cass County	1.02	890	868.8
Arcola village, Dade County	0.29	45	155.0
Argyle town	0.40	164	409.2
Maries County (part)	0.03	8	271.9
Osage County (part)	0.37	156	420.1
Arkoe town, Nodaway County	0.14	58	425.4
Armstrong city, Howard County	0.84	287	340.5
Arnold city, Jefferson County	11.25	19 965	1 775.0
Arrow Point village, Barry County	0.52	133	256.6
Arrow Rock town, Saline County	0.13	79	592.5
Asbury city, Jasper County	0.35	218	618.4
Ashburn town, Pike County	0.13	51	385.2
Ash Grove city, Greene County	1.19	1 430	1 204.1
Ashland city, Boone County	0.89	1 869	2 106.7
Atlanta city, Macon County	0.34	450	1 314.2
Augusta town, St. Charles County	0.26	218	829.7
Aullville village, Lafayette County	0.25	86	340.5
Aurora city, Lawrence County	5.49	7 014	1 278.7
Auxvasse city, Callaway County	0.66	901	1 356.6
Ava city, Douglas County	3.10	3 021	973.0
Avilla town, Jasper County	0.20	137	680.9
Avondale city, Clay County	0.13	529	3 996.3
Bagnell town, Miller County	0.47	86	183.3
Baker village, Stoddard County	0.21	5	24.1
Bakersfield village, Ozark County	1.42	285	200.6
Baldwin Park village, Cass County	0.07	115	1 639.7
Ballwin city, St. Louis County	8.95	31 283	3 494.6
Baring city, Knox County	0.13	159	1 254.6
Barnard city, Nodaway County	0.16	257	1 654.2
Barnett city, Morgan County	0.27	207	757.6
Barnhart CDP, Jefferson County	5.14	6 108	1 188.5
Bates City city, Lafayette County	0.87	245	281.9

Table 16. **Land Area and Population Density: 2000**—Con.

[For information on confidentiality protection, nonsampling error, and definitions, see text]

State County Place	Land area in square miles	Total population	
		Number	Average per square mile
PLACE—Con.			
Battlefield city, Greene County	1.98	2 385	1 202.4
Bella Villa city, St. Louis County	0.13	687	5 468.3
Bell City city, Stoddard County	0.55	461	830.9
Belle city	1.27	1 344	1 062.1
Maries County (part)	1.00	1 195	1 191.2
Osage County (part)	0.26	149	568.2
Bellefontaine Neighbors city, St. Louis County	4.38	11 271	2 573.2
Bellerive village, St. Louis County	0.36	254	713.0
Bellflower city, Montgomery County	0.55	427	777.6
Bel-Nor village, St. Louis County	0.63	1 598	2 555.5
Bel-Ridge village, St. Louis County	0.81	3 082	3 799.0
Belton city, Cass County	13.40	21 730	1 622.2
Benton city, Scott County	0.41	732	1 770.0
Benton City village, Audrain County	0.10	122	1 177.0
Berger city, Franklin County	0.30	206	686.7
Berkeley city, St. Louis County	4.93	10 063	2 040.6
Bernie city, Stoddard County	1.25	1 777	1 424.3
Bertrand city, Mississippi County	0.66	740	1 115.2
Bethany city, Harrison County	4.43	3 087	696.2
Bethel village, Shelby County	0.14	121	856.5
Beverly Hills city, St. Louis County	0.09	603	6 882.0
Bevier city, Macon County	0.86	723	838.6
Biehle village, Perry County	0.10	11	113.1
Bigelow village, Holt County	0.09	38	415.9
Big Lake village, Holt County	1.69	127	75.0
Billings city, Christian County	0.78	1 091	1 400.0
Birch Tree city, Shannon County	1.33	634	478.0
Birmingham village, Clay County	0.51	214	419.5
Bismarck city, St. Francois County	1.00	1 470	1 477.1
Blackburn city	0.31	284	923.4
Lafayette County (part)	0.06	23	414.9
Saline County (part)	0.25	261	1 035.2
Black Jack city, St. Louis County	2.66	6 792	2 553.3
Blackwater city, Cooper County	0.33	199	611.1
Blairstown city, Henry County	0.25	141	569.7
Bland city	0.64	565	880.6
Gasconade County (part)	0.62	565	911.1
Osage County (part)	0.02	-	-
Blodgett village, Scott County	0.13	265	1 999.5
Bloomfield city, Stoddard County	1.40	1 952	1 396.9
Bloomsdale city, Ste. Genevieve County	1.61	419	259.9
Blue Eye town, Stone County	0.54	129	240.5
Blue Springs city, Jackson County	18.19	48 080	2 642.7
Blythedale village, Harrison County	0.31	233	754.3
Bogard city, Carroll County	0.55	234	429.0
Bolckow city, Andrew County	0.32	234	720.2
Bolivar city, Polk County	6.27	9 143	1 458.8
Bonne Terre city, St. Francois County	4.04	4 039	1 000.0
Boonville city, Cooper County	6.89	8 202	1 190.8
Bosworth city, Carroll County	0.55	382	691.0
Bourbon city, Crawford County	1.19	1 348	1 135.9
Bowling Green city, Pike County	1.94	3 260	1 677.0
Bragg City town, Pemiscot County	0.20	189	923.5
Brandsville city, Howell County	0.47	174	367.7
Branson city	16.18	6 050	374.0
Stone County (part)	0.06	-	-
Taney County (part)	16.12	6 050	375.3
Branson West city, Stone County	1.87	408	218.5
Brashear city, Adair County	0.35	280	796.7
Braymer city, Caldwell County	0.56	910	1 617.1
Breckenridge city, Caldwell County	0.55	454	822.1
Breckenridge Hills city, St. Louis County	0.82	4 817	5 890.1
Brentwood city, St. Louis County	1.95	7 693	3 948.4
Bridgeton city, St. Louis County	14.57	15 550	1 067.1
Brimson village, Grundy County	0.09	63	737.9
Bronaugh city, Vernon County	0.28	245	863.1
Brookfield city, Linn County	4.30	4 769	1 110.2
Brookline village, Greene County	4.01	326	81.3
Brooklyn Heights town, Jasper County	0.12	125	1 046.6
Browning city	0.52	317	604.5
Linn County (part)	0.37	234	640.3
Sullivan County (part)	0.16	83	522.1
Brownington town, Henry County	0.15	119	811.1
Brumley town, Miller County	0.48	102	211.3
Brunswick city, Chariton County	1.19	925	776.8
Bucklin city, Linn County	1.18	524	442.6
Buckner city, Jackson County	1.71	2 725	1 595.3
Buffalo city, Dallas County	2.20	2 781	1 265.1
Bull Creek village, Taney County	0.17	225	1 315.6
Bunceton city, Cooper County	0.95	348	368.1
Bunker city	0.65	427	661.8
Dent County (part)	0.35	179	504.7
Reynolds County (part)	0.29	248	853.8

State County Place	Land area in square miles	Total population	
		Number	Average per square mile
PLACE—Con.			
Burgess town, Barton County	0.08	70	932.2
Burlington Junction city, Nodaway County	1.12	632	563.8
Butler city, Bates County	3.86	4 209	1 089.5
Butterfield village, Barry County	0.42	397	947.6
Byrnes Mill city, Jefferson County	4.96	2 376	479.2
Cabool city, Texas County	3.71	2 168	583.7
Cainsville city, Harrison County	1.37	370	269.2
Cairo village, Randolph County	0.27	293	1 093.2
Caledonia village, Washington County	0.14	158	1 133.9
Calhoun city, Henry County	0.99	491	496.5
California city, Moniteau County	2.99	4 005	1 337.3
Callao city, Macon County	0.50	291	580.0
Calverton Park village, St. Louis County	0.42	1 322	3 154.5
Camden city, Ray County	0.75	209	277.0
Camden Point city, Platte County	0.59	484	826.3
Camdenton city, Camden County	3.49	2 779	795.3
Cameron city	5.33	8 312	1 560.6
Clinton County (part)	2.79	4 487	1 610.2
DeKalb County (part)	2.54	3 825	1 506.2
Campbell city, Dunklin County	1.27	1 883	1 477.9
Canalou city, New Madrid County	0.25	348	1 380.1
Canton city, Lewis County	2.29	2 557	1 118.1
Cape Girardeau city	24.27	35 349	1 456.5
Cape Girardeau County (part)	23.28	35 349	1 518.6
Scott County (part)	0.99	-	-
Cardwell city, Dunklin County	0.63	789	1 246.1
Carl Junction city, Jasper County	4.88	5 294	1 084.6
Carrollton city, Carroll County	4.26	4 122	966.7
Carterville city, Jasper County	2.61	1 850	709.4
Carthage city, Jasper County	9.54	12 668	1 328.2
Caruthersville city, Pemiscot County	5.24	6 760	1 290.8
Carytown city, Jasper County	14.39	217	15.1
Cassville city, Barry County	2.76	2 890	1 046.0
Castle Point CDP, St. Louis County	0.69	4 559	6 653.9
Catron town, New Madrid County	0.40	68	171.6
Cave town, Lincoln County	0.99	7	7.1
Cedar Hill CDP, Jefferson County	2.30	1 703	741.6
Cedar Hill Lakes village, Jefferson County	0.25	229	921.4
Center city, Ralls County	0.40	644	1 621.4
Centertown town, Cole County	0.90	257	285.4
Centerview city, Johnson County	0.12	249	2 148.1
Centerville city, Reynolds County	0.32	171	534.3
Centralia city	2.53	3 774	1 492.0
Audrain County (part)	0.01	-	-
Boone County (part)	2.52	3 774	1 499.0
Chaffee city, Scott County	1.77	3 044	1 715.8
Chain of Rocks village, Lincoln County	0.17	91	528.1
Chain-O-Lakes village, Barry County	0.08	127	1 505.9
Chamois city, Osage County	0.36	456	1 268.3
Champ village, St. Louis County	0.84	12	14.4
Charlack city, St. Louis County	0.26	1 431	5 463.1
Charleston city, Mississippi County	4.68	4 732	1 011.8
Chesterfield city, St. Louis County	31.51	46 802	1 485.4
Chilhowee town, Johnson County	0.38	329	858.6
Chillicothe city, Livingston County	6.54	8 968	1 370.9
Chula city, Livingston County	0.17	198	1 192.1
Clarence city, Shelby County	1.17	915	784.9
Clark city, Randolph County	0.23	275	1 176.0
Clarksburg city, Moniteau County	0.58	375	649.9
Clarksdale city, DeKalb County	0.32	351	1 097.1
Clarkson Valley city, St. Louis County	2.69	2 675	995.1
Clarksville city, Pike County	0.46	490	1 060.2
Clarkton city, Dunklin County	1.13	1 330	1 182.1
Claycomo village, Clay County	2.50	1 267	506.0
Clayton city, St. Louis County	2.48	12 825	5 164.4
Clearmont city, Nodaway County	0.17	191	1 133.0
Cleveland city, Cass County	1.57	592	377.1
Clever city, Christian County	0.64	1 010	1 581.7
Cliff Village village, Newton County	0.04	33	824.2
Clifton Hill city, Randolph County	0.13	124	944.8
Climax Springs village, Camden County	0.27	80	294.6
Clinton city, Henry County	9.24	9 311	1 007.6
Clyde village, Nodaway County	0.17	74	430.4
Cobalt village, Madison County	0.15	189	1 300.8
Coffey city, Daviess County	0.20	140	692.4
Cole Camp city, Benton County	0.98	1 028	1 050.6
Collins village, St. Clair County	0.15	176	1 154.0
Columbia city, Boone County	53.07	84 531	1 592.8
Commerce village, Scott County	0.32	110	344.0
Conception Junction town, Nodaway County	0.31	202	644.4
Concord CDP, St. Louis County	5.51	16 689	3 027.0
Concordia city, Lafayette County	1.68	2 360	1 404.0
Coney Island village, Stone County	0.06	94	1 555.7
Conway city, Laclede County	1.82	743	408.0
Cool Valley city, St. Louis County	0.48	1 081	2 244.1
Cooter city, Pemiscot County	0.29	440	1 492.5

Table 16. **Land Area and Population Density: 2000**—Con.

[For information on confidentiality protection, nonsampling error, and definitions, see text]

State County Place	Land area in square miles	Total population	
		Number	Average per square mile
PLACE—Con.			
Corder city, Lafayette County	0.35	427	1 215.1
Corning town, Holt County	0.11	21	188.9
Cosby village, Andrew County	0.09	143	1 525.5
Cottleville city, St. Charles County	3.91	1 928	493.7
Country Club village, Andrew County	1.17	1 846	1 580.3
Country Club Hills city, St. Louis County	0.18	1 381	7 761.7
Country Life Acres village, St. Louis County	0.11	81	725.5
Cowgill city, Caldwell County	0.23	247	1 060.7
Craig city, Holt County	0.28	309	1 120.0
Crane city, Stone County	1.47	1 390	944.9
Creighton city, Cass County	0.30	322	1 086.7
Crestwood city, St. Louis County	3.60	11 863	3 296.2
Creve Coeur city, St. Louis County	10.13	16 500	1 628.9
Crocker city, Pulaski County	1.19	1 033	868.4
Cross Timbers city, Hickory County	0.45	185	411.1
Crystal City city, Jefferson County	3.74	4 247	1 136.7
Crystal Lake Park city, St. Louis County	0.10	457	4 787.5
Crystal Lakes city, Ray County	1.01	383	381.0
Cuba city, Crawford County	2.95	3 230	1 095.4
Curryville city, Pike County	0.28	251	909.2
Dadeville village, Dade County	0.99	224	225.5
Dalton town, Chariton County	0.18	27	152.5
Dardenne Prairie town, St. Charles County	4.37	4 384	1 004.3
Darlington village, Gentry County	0.41	113	275.7
Dearborn city	0.86	529	615.9
Buchanan County (part)	0.08	-	-
Platte County (part)	0.78	529	679.7
Deepwater city, Henry County	0.85	507	593.9
Deerfield village, Vernon County	0.10	75	727.6
De Kalb town, Buchanan County	0.25	257	1 017.0
Dellwood city, St. Louis County	1.03	5 255	5 108.2
Delta city, Cape Girardeau County	0.44	517	1 175.0
Dennis Acres village, Newton County	0.05	68	1 455.7
Denver village, Worth County	0.38	40	104.4
Des Arc village, Iron County	0.21	187	889.6
Desloge city, St. Francois County	2.65	4 802	1 808.8
De Soto city, Jefferson County	3.81	6 375	1 673.6
Des Peres city, St. Louis County	4.40	8 592	1 954.3
De Witt city, Carroll County	0.25	120	486.5
Dexter city, Stoddard County	6.09	7 356	1 208.0
Diamond town, Newton County	0.66	807	1 215.2
Diehlstadt village, Scott County	0.08	163	2 149.4
Diggins village, Webster County	0.80	298	371.0
Dixon city, Pulaski County	1.02	1 570	1 545.8
Doniphan city, Ripley County	1.37	1 932	1 412.5
Doolittle city, Phelps County	2.46	644	261.6
Dover town, Lafayette County	0.19	108	562.4
Downing city, Schuyler County	0.67	396	595.4
Drexel city	0.75	1 090	1 454.6
Bates County (part)	0.16	119	762.2
Cass County (part)	0.59	971	1 636.8
Dudley city, Stoddard County	0.40	289	721.2
Duenweg city, Jasper County	0.53	1 034	1 949.7
Duquesne village, Jasper County	1.88	1 640	874.4
Dutchtown village, Cape Girardeau County	0.49	99	200.1
Eagleville town, Harrison County	1.02	321	314.8
East Lynne city, Cass County	0.28	300	1 066.9
Easton city, Buchanan County	0.61	258	426.3
East Prairie city, Mississippi County	1.28	3 227	2 526.0
Edgar Springs city, Phelps County	0.49	190	390.3
Edgerton city, Platte County	0.37	533	1 422.4
Edina city, Knox County	1.31	1 233	940.7
Edmundson city, St. Louis County	0.28	840	3 018.0
Eldon city, Miller County	3.38	4 895	1 450.2
El Dorado Springs city, Cedar County	3.08	3 775	1 225.7
Ellington city, Reynolds County	1.41	1 045	740.8
Ellisville city, St. Louis County	4.35	9 104	2 094.1
Ellsinore city, Carter County	0.44	363	830.7
Elmer city, Macon County	0.24	98	402.0
Elmira village, Ray County	0.25	82	331.3
Elmo city, Nodaway County	0.22	166	771.2
Elsberry city, Lincoln County	1.17	2 047	1 751.9
Emerald Beach village, Barry County	0.71	250	349.8
Eminence city, Shannon County	1.89	548	290.4
Emma city	0.43	243	562.3
Lafayette County (part)	0.25	99	389.8
Saline County (part)	0.18	144	808.0
Eolia village, Pike County	1.23	435	354.7
Essex city, Stoddard County	0.28	524	1 904.6
Ethel town, Macon County	0.24	100	419.3
Eureka city, St. Louis County	10.05	7 676	763.7
Everton city, Dade County	0.34	322	939.3
Ewing city, Lewis County	0.63	464	737.1
Excelsior Estates village	0.22	263	1 173.1
Clay County (part)	0.03	3	99.6
Ray County (part)	0.19	260	1 339.8

State County Place	Land area in square miles	Total population	
		Number	Average per square mile
PLACE—Con.			
Excelsior Springs city	9.82	10 847	1 104.9
Clay County (part)	8.74	10 670	1 220.3
Ray County (part)	1.07	177	164.9
Exeter city, Barry County	0.80	707	889.0
Fairfax city, Atchison County	0.48	645	1 345.3
Fair Grove city, Greene County	3.10	1 107	357.1
Fair Play city, Polk County	0.30	418	1 392.5
Fairview town, Newton County	0.48	395	824.5
Farber city, Audrain County	0.28	411	1 444.3
Farley village, Platte County	0.75	226	301.3
Farmington city, St. Francois County	8.95	13 924	1 555.0
Fayette city, Howard County	2.23	2 793	1 253.6
Fenton city, St. Louis County	6.13	4 360	710.7
Ferguson city, St. Louis County	6.19	22 406	3 620.6
Ferrelview village, Platte County	0.11	593	5 586.5
Festus city, Jefferson County	4.78	9 660	2 020.2
Fidelity town, Jasper County	0.97	252	260.5
Fillmore city, Andrew County	0.14	211	1 520.0
Fisk city, Butler County	0.33	363	1 099.8
Fleming city, Ray County	0.54	122	225.6
Flemington village, Polk County	0.33	124	379.8
Flint Hill city, St. Charles County	2.49	379	152.2
Flordell Hills city, St. Louis County	0.11	931	8 111.7
Florida village, Monroe County	0.10	9	86.4
Florissant city, St. Louis County	11.37	50 497	4 442.4
Foley city, Lincoln County	0.15	178	1 214.9
Fordland city, Webster County	0.89	684	771.9
Forest City city, Holt County	0.98	338	346.3
Foristell city	4.97	331	66.6
St. Charles County (part)	2.24	304	135.8
Warren County (part)	2.73	27	9.9
Forsyth city, Taney County	2.04	1 686	824.9
Fortescue town, Holt County	0.08	51	674.1
Fort Leonard Wood CDP, Pulaski County	97.17	13 666	140.6
Foster village, Bates County	0.47	130	277.5
Fountain N' Lakes village, Lincoln County	0.14	129	904.1
Frankford city, Pike County	0.47	351	745.2
Franklin city, Howard County	0.23	112	490.1
Fredericktown city, Madison County	4.27	3 928	919.9
Freeburg village, Osage County	0.82	423	513.1
Freeman city, Cass County	0.46	521	1 121.2
Freistatt village, Lawrence County	0.18	184	1 007.6
Fremont Hills city, Christian County	0.52	597	1 147.0
Frohna city, Perry County	0.59	192	327.3
Frontenac city, St. Louis County	2.85	3 483	1 221.3
Fulton city, Callaway County	11.31	12 128	1 072.3
Gainesville city, Ozark County	2.64	632	239.3
Galena city, Stone County	0.68	451	659.7
Gallatin city, Daviess County	2.80	1 789	640.1
Galt city, Grundy County	0.29	275	957.3
Garden City city, Cass County	1.73	1 500	869.0
Gasconade city, Gasconade County	0.21	267	1 280.5
Gentry village, Gentry County	0.23	101	445.7
Gerald city, Franklin County	1.40	1 171	835.0
Gerster town, St. Clair County	0.08	35	444.6
Gibbs village, Adair County	0.25	100	401.2
Gideon city, New Madrid County	1.80	1 113	618.6
Gilliam town, Saline County	0.25	229	915.0
Gilman City city	0.85	380	444.9
Daviess County (part)	0.42	-	-
Harrison County (part)	0.43	380	882.4
Gladstone city, Clay County	8.00	26 365	3 297.2
Glasgow city	1.33	1 263	946.1
Chariton County (part)	0.09	29	335.9
Howard County (part)	1.25	1 234	988.3
Glasgow Village CDP, St. Louis County	0.93	5 234	5 649.3
Glenaire city, Clay County	0.30	553	1 861.8
Glen Allen town, Bollinger County	0.06	145	2 477.5
Glendale city, St. Louis County	1.29	5 767	4 474.6
Glen Echo Park village, St. Louis County	0.03	166	5 416.5
Glenwood village, Schuyler County	0.74	203	275.8
Golden City city, Barton County	1.03	884	861.1
Goodman town, McDonald County	1.28	1 183	921.4
Gordonville village, Cape Girardeau County	0.81	425	527.1
Gower city	1.00	1 399	1 399.9
Buchanan County (part)	0.08	23	295.0
Clinton County (part)	0.92	1 376	1 493.4
Graham town, Nodaway County	0.26	191	733.6
Grain Valley city, Jackson County	4.80	5 160	1 075.0
Granby city, Newton County	4.44	2 121	478.1
Grand Falls Plaza town, Newton County	0.09	104	1 105.9
Grandin city, Carter County	0.40	236	592.2
Grand Pass village, Saline County	0.11	53	499.3
Grandview city, Jackson County	14.73	24 881	1 689.4

Table 16. **Land Area and Population Density: 2000**—Con.

[For information on confidentiality protection, nonsampling error, and definitions, see text]

State County Place	Land area in square miles	Total population Number	Average per square mile
PLACE—Con.			
Granger village, Scotland County	0.16	44	280.5
Grant City town, Worth County	1.26	926	735.2
Grantwood Village town, St. Louis County	0.84	883	1 054.1
Gravois Mills town, Morgan County	0.78	208	268.4
Gray Summit CDP, Franklin County	7.43	2 640	355.1
Greencastle city, Sullivan County	0.46	308	673.4
Green City city, Sullivan County	1.43	688	481.4
Greendale city, St. Louis County	0.21	722	3 480.3
Greenfield city, Dade County	1.10	1 358	1 235.0
Green Park city, St. Louis County	1.40	2 666	1 909.0
Green Ridge city, Pettis County	0.44	445	1 002.0
Greentop city	0.82	427	521.4
Adair County (part)	0.07	90	1 300.4
Schuyler County (part)	0.75	337	449.5
Greenville city, Wayne County	0.67	451	674.3
Greenwood city, Jackson County	4.04	3 952	978.3
Guilford town, Nodaway County	0.08	87	1 130.5
Gunn City village, Cass County	0.08	85	1 054.6
Hale city, Carroll County	0.55	473	859.8
Halfway village, Polk County	2.14	176	82.4
Hallsville city, Boone County	0.73	978	1 334.2
Halltown village, Lawrence County	0.21	189	908.0
Hamilton city, Caldwell County	1.37	1 813	1 327.9
Hanley Hills village, St. Louis County	0.37	2 124	5 721.9
Hannibal city	14.61	17 757	1 215.3
Marion County (part)	13.76	17 503	1 272.5
Ralls County (part)	0.86	254	296.8
Hardin city, Ray County	0.62	614	992.0
Harris town, Sullivan County	0.16	105	676.1
Harrisburg town, Boone County	0.69	184	265.7
Harrisonville city, Cass County	8.64	8 946	1 035.2
Hartsburg town, Boone County	0.08	108	1 327.0
Hartville city, Wright County	0.62	607	974.7
Hartwell village, Henry County	0.48	16	33.6
Harwood village, Vernon County	0.10	90	874.4
Hawk Point city, Lincoln County	0.25	459	1 820.8
Hayti city, Pemiscot County	2.21	3 207	1 450.1
Hayti Heights city, Pemiscot County	0.99	771	780.0
Hayward town, Pemiscot County	0.24	123	521.2
Haywood City village, Scott County	0.43	239	554.2
Hazelwood city, St. Louis County	15.88	26 206	1 649.9
Henrietta city, Ray County	0.60	457	765.0
Herculaneum city, Jefferson County	3.44	2 805	815.8
Hermann city, Gasconade County	2.30	2 674	1 161.5
Hermitage city, Hickory County	1.20	406	337.9
Higbee city, Randolph County	0.43	623	1 453.6
Higginsville city, Lafayette County	3.68	4 682	1 270.6
High Hill city, Montgomery County	0.46	231	502.2
Highlandville city, Christian County	4.98	872	175.2
High Ridge CDP, Jefferson County	3.99	4 236	1 061.0
Hillsboro city, Jefferson County	2.39	1 675	701.4
Hillsdale village, St. Louis County	0.35	1 477	4 226.3
Hoberg village, Lawrence County	0.06	60	1 032.2
Holcomb city, Dunklin County	0.61	696	1 140.1
Holden city, Johnson County	2.41	2 510	1 040.8
Holland town, Pemiscot County	0.17	246	1 424.3
Holliday village, Monroe County	0.26	129	496.2
Hollister city, Taney County	3.72	3 867	1 039.0
Holt city	0.36	405	1 119.4
Clay County (part)	0.25	337	1 354.9
Clinton County (part)	0.11	68	601.3
Holts Summit city, Callaway County	3.31	2 935	886.3
Homestead village, Ray County	0.19	181	954.5
Homestown city, Pemiscot County	0.12	181	1 452.6
Hopkins city, Nodaway County	0.72	579	801.5
Horine CDP, Jefferson County	0.83	923	1 112.2
Hornersville city, Dunklin County	0.79	686	865.8
Houston city, Texas County	3.56	1 992	559.8
Houstonia city, Pettis County	0.20	275	1 395.8
Houston Lake city, Platte County	0.14	284	2 055.1
Howardville city, New Madrid County	0.23	342	1 490.0
Hughesville village, Pettis County	0.11	174	1 527.5
Humansville city, Polk County	1.19	946	794.0
Hume town, Bates County	0.68	337	494.2
Humphreys village, Sullivan County	0.26	164	639.5
Hunnewell city, Shelby County	0.63	227	358.3
Huntleigh city, St. Louis County	1.00	323	324.4
Huntsville city, Randolph County	2.37	1 553	656.1
Hurdland city, Knox County	0.33	239	725.5
Hurley city, Stone County	0.33	157	472.1
Iatan village, Platte County	0.04	54	1 399.0
Iberia city, Miller County	0.90	605	672.8
Imperial CDP, Jefferson County	5.38	4 373	812.4
Independence city	78.33	113 288	1 446.3
Clay County (part)	0.25	-	-
Jackson County (part)	78.08	113 288	1 450.9
PLACE—Con.			
Indian Point village, Stone County	2.79	588	210.5
Innsbrook village, Warren County	8.97	469	52.3
Ionia town	0.15	108	703.6
Benton County (part)	0.15	108	730.7
Pettis County (part)	0.01	-	-
Irena village, Worth County	1.01	33	32.8
Irondale city, Washington County	0.54	437	803.8
Iron Mountain Lake city, St. Francois County	1.97	693	351.8
Ironton city, Iron County	1.36	1 471	1 083.2
Jackson city, Cape Girardeau County	10.12	11 947	1 180.2
Jacksonville village, Randolph County	0.11	163	1 439.7
Jameson town, Daviess County	0.22	120	541.7
Jamesport city, Daviess County	0.56	505	895.0
Jamestown town, Moniteau County	1.00	382	381.2
Jasper city, Jasper County	1.10	1 011	921.8
Jefferson City city	27.25	39 636	1 454.4
Callaway County (part)	3.53	25	7.1
Cole County (part)	23.73	39 611	1 669.5
Jennings city, St. Louis County	3.69	15 469	4 193.3
Jerico Springs village, Cedar County	0.67	259	384.0
Jonesburg city, Montgomery County	1.26	695	553.3
Joplin city	31.42	45 504	1 448.4
Jasper County (part)	24.82	40 433	1 629.3
Newton County (part)	6.60	5 071	768.4
Josephville village, St. Charles County	1.57	270	172.3
Junction City village, Madison County	0.36	319	894.9
Kahoka city, Clark County	1.53	2 241	1 464.0
Kansas City city	313.54	441 545	1 408.2
Cass County (part)	0.99	104	105.6
Clay County (part)	88.60	84 009	948.2
Jackson County (part)	154.67	322 806	2 087.1
Platte County (part)	69.29	34 626	499.7
Kearney city, Clay County	6.57	5 472	833.2
Kelso village, Scott County	0.32	527	1 653.2
Kennett city, Dunklin County	6.66	11 260	1 691.4
Keytesville city, Chariton County	0.70	533	764.8
Kidder city, Caldwell County	0.41	271	663.7
Kimberling City city, Stone County	3.34	2 253	673.6
Kimmswick city, Jefferson County	0.08	94	1 186.5
King City city, Gentry County	1.38	1 012	732.8
Kingdom City village, Callaway County	1.35	121	89.3
Kingston city, Caldwell County	0.58	287	493.9
Kingsville city, Johnson County	0.30	257	858.8
Kinloch city, St. Louis County	0.73	449	616.5
Kirksville city, Adair County	10.46	16 988	1 624.0
Kirkwood city, St. Louis County	9.23	27 324	2 961.3
Knob Noster city, Johnson County	1.73	2 462	1 421.8
Knox City city, Knox County	0.21	223	1 062.5
Koshkonong town, Oregon County	0.19	205	1 087.6
La Belle city, Lewis County	0.64	669	1 052.6
Laclede city, Linn County	1.25	415	333.3
Laddonia city, Audrain County	0.55	620	1 123.7
La Due village, Henry County	0.08	39	483.5
Ladue city, St. Louis County	8.59	8 645	1 006.2
La Grange city, Lewis County	1.39	1 000	719.7
Lake Annette city, Cass County	0.16	163	1 033.5
Lake Lafayette city, Lafayette County	0.64	346	541.3
Lake Lotawana city, Jackson County	1.52	1 872	1 230.3
Lake Mykee Town village, Callaway County	0.19	326	1 672.2
Lake Ozark city	7.04	1 489	211.6
Camden County (part)	0.35	122	344.4
Miller County (part)	6.68	1 367	204.6
Lake St. Louis city, St. Charles County	7.48	10 169	1 359.3
Lakeshire city, St. Louis County	0.21	1 375	6 436.4
Lakeside city, Miller County	0.35	37	106.0
Lake Tapawingo city, Jackson County	0.34	843	2 454.6
Lake Waukomis city, Platte County	0.27	917	3 460.2
Lake Winnebago city, Cass County	1.88	902	478.6
Lamar city, Barton County	3.83	4 425	1 154.5
Lamar Heights village, Barton County	0.80	216	269.1
Lambert village, Scott County	0.05	49	942.2
La Monte city, Pettis County	1.14	1 064	932.2
Lanagan town, McDonald County	0.96	411	426.1
Lancaster city, Schuyler County	1.49	737	494.7
La Plata city, Macon County	1.22	1 486	1 219.0
Laredo city, Grundy County	0.27	250	913.8
La Russell city, Jasper County	0.34	138	405.2
Lathrop city, Clinton County	1.39	2 092	1 508.5
La Tour village, Johnson County	0.11	65	583.4
Laurie village, Morgan County	5.26	663	126.0
Lawson city	2.79	2 336	838.3
Clay County (part)	1.96	142	72.4
Ray County (part)	0.83	2 194	2 657.6

Table 16. **Land Area and Population Density: 2000**—Con.

[For information on confidentiality protection, nonsampling error, and definitions, see text]

State County Place	Land area in square miles	Total population	
		Number	Average per square mile
PLACE—Con.			
Leadington city, St. Francois County	0.68	206	302.5
Leadwood city, St. Francois County	1.16	1 160	1 002.5
Leasburg village, Crawford County	0.43	323	750.2
Leawood village, Newton County	1.45	904	622.5
Lebanon city, Laclede County	13.63	12 155	891.9
Lee's Summit city	59.51	70 700	1 188.0
Cass County (part)	0.77	1 180	1 533.6
Jackson County (part)	58.74	69 520	1 183.4
Leeton city, Johnson County	0.51	619	1 220.2
Lemay CDP, St. Louis County	4.35	17 215	3 959.0
Leonard village, Shelby County	0.32	66	205.8
Leslie village, Franklin County	0.16	87	535.5
Levasy city, Jackson County	0.58	108	187.1
Lewis and Clark Village town, Buchanan County	0.60	155	257.9
Lewistown town, Lewis County	0.45	595	1 321.9
Lexington city, Lafayette County	3.48	4 453	1 279.7
Liberal city, Barton County	0.84	779	930.7
Liberty city, Clay County	26.95	26 232	973.3
Licking city, Texas County	1.74	1 471	847.8
Lilbourn city, New Madrid County	0.88	1 303	1 482.5
Lincoln city, Benton County	0.95	1 026	1 079.2
Linn city, Osage County	0.88	1 354	1 543.3
Linn Creek city, Camden County	1.11	280	252.9
Linneus city, Linn County	1.08	369	341.0
Lithium village, Perry County	-	-	-
Livonia village, Putnam County	0.27	114	428.8
Lock Springs village, Daviess County	0.12	69	564.5
Lockwood city, Dade County	0.92	989	1 070.3
Lohman city, Cole County	0.45	168	376.0
Loma Linda town, Newton County	3.59	507	141.1
Lone Jack city, Jackson County	3.84	528	137.6
Longtown town, Perry County	0.13	76	595.4
Louisburg village, Dallas County	0.46	147	318.4
Louisiana city, Pike County	3.13	3 863	1 234.4
Lowry City city, St. Clair County	1.02	728	712.6
Lucerne village, Putnam County	0.25	92	369.5
Ludlow town, Livingston County	0.13	204	1 562.3
Lupus town, Moniteau County	0.19	29	150.8
Luray village, Clark County	0.20	102	519.7
McBaine town, Boone County	0.23	17	73.2
McCord Bend village, Stone County	0.28	292	1 033.0
McFall city, Gentry County	0.31	135	436.0
Mackenzie village, St. Louis County	0.03	137	5 316.4
McKittrick town, Montgomery County	0.16	72	440.7
Macks Creek city, Camden County	0.94	267	285.2
Macon city, Macon County	6.13	5 538	903.9
Madison city, Monroe County	0.45	586	1 314.3
Maitland city, Holt County	0.29	342	1 179.7
Malden city, Dunklin County	6.21	4 782	770.4
Malta Bend town, Saline County	0.26	249	948.8
Manchester city, St. Louis County	5.00	19 161	3 834.6
Mansfield city, Wright County	1.57	1 349	859.0
Maplewood city, St. Louis County	1.55	9 228	5 963.8
Marble Hill city, Bollinger County	1.60	1 502	935.9
Marceline city	3.25	2 558	787.1
Chariton County (part)	0.09	-	-
Linn County (part)	3.16	2 558	809.5
Marionville city, Lawrence County	1.39	2 113	1 525.6
Marlborough village, St. Louis County	0.23	2 235	9 829.4
Marquand city, Madison County	0.24	251	1 035.6
Marshall city, Saline County	10.15	12 433	1 225.4
Marshfield city, Webster County	4.84	5 720	1 182.7
Marston city, New Madrid County	1.10	610	553.7
Marthasville city, Warren County	0.84	837	999.5
Martinsburg town, Audrain County	0.26	326	1 255.3
Maryland Heights city, St. Louis County	21.39	25 756	1 204.4
Maryville city, Nodaway County	5.03	10 581	2 102.8
Matthews city, New Madrid County	1.10	605	548.6
Maysville city, DeKalb County	1.14	1 212	1 065.9
Mayview city, Lafayette County	0.16	294	1 885.9
Meadville city, Linn County	0.41	457	1 118.4
Mehlville CDP, St. Louis County	7.36	28 822	3 913.6
Memphis city, Scotland County	1.57	2 061	1 316.1
Mendon city, Chariton County	0.18	208	1 171.6
Mercer town, Mercer County	0.35	342	966.3
Merriam Woods village, Taney County	1.41	1 142	809.0
Merwin village, Bates County	0.14	83	572.7
Meta city, Osage County	0.34	249	742.7
Metz town, Vernon County	0.12	67	548.9
Mexico city, Audrain County	11.37	11 320	995.7
Miami city, Saline County	0.56	160	285.2
Middletown town, Montgomery County	0.32	199	620.3
Milan city, Sullivan County	1.83	1 958	1 068.4
Milford village, Barton County	0.04	52	1 288.2
Millard village, Adair County	0.12	75	606.5
Miller city, Lawrence County	0.76	754	995.8

State County Place	Land area in square miles	Total population	
		Number	Average per square mile
PLACE—Con.			
Mill Spring village, Wayne County	0.21	219	1 041.8
Milo village, Vernon County	0.08	84	1 094.3
Mindenmines city, Barton County	3.78	409	108.3
Miner city	4.10	1 056	257.5
Mississippi County (part)	0.08	-	-
Scott County (part)	4.02	1 056	262.7
Mineral Point town, Washington County	0.25	363	1 425.5
Miramiguoa Park village, Franklin County	0.39	127	329.8
Missouri City city, Clay County	1.02	295	290.5
Moberly city, Randolph County	11.55	11 945	1 033.8
Mokane city, Callaway County	0.30	188	628.6
Moline Acres city, St. Louis County	0.56	2 662	4 720.6
Monett city	6.51	7 396	1 136.2
Barry County (part)	4.44	5 169	1 163.2
Lawrence County (part)	2.07	2 227	1 078.0
Monroe City city	3.09	2 588	837.1
Marion County (part)	0.85	506	592.6
Monroe County (part)	1.95	2 082	1 067.6
Ralls County (part)	0.29	-	-
Montgomery City city, Montgomery County	2.84	2 442	858.6
Monticello village, Lewis County	0.26	126	481.5
Montrose city, Henry County	0.57	417	726.4
Mooresville village, Livingston County	0.18	89	489.8
Morehouse city, New Madrid County	0.82	1 015	1 240.9
Morley city, Scott County	0.74	792	1 070.9
Morrison city, Gasconade County	0.45	123	271.2
Morrisville town, Polk County	0.31	344	1 125.5
Mosby city, Clay County	1.54	242	157.3
Moscow Mills city, Lincoln County	1.87	1 742	929.3
Mound City city, Holt County	1.29	1 193	921.4
Moundville town, Vernon County	0.17	103	620.6
Mountain Grove city	4.19	4 574	1 091.6
Texas County (part)	0.08	130	1 595.9
Wright County (part)	4.11	4 444	1 081.6
Mountain View city, Howell County	3.68	2 430	661.2
Mount Leonard town, Saline County	0.10	123	1 215.0
Mount Moriah town, Harrison County	1.02	143	139.7
Mount Vernon city, Lawrence County	3.42	4 017	1 173.4
Murphy CDP, Jefferson County	3.97	9 048	2 281.9
Napoleon city, Lafayette County	1.74	208	119.3
Naylor city, Ripley County	0.54	610	1 124.6
Neck City city, Jasper County	0.10	119	1 149.6
Neelyville city, Butler County	1.16	487	419.3
Nelson city, Saline County	0.33	212	640.5
Neosho city, Newton County	14.93	10 505	703.6
Nevada city, Vernon County	8.93	8 607	964.1
Newark village, Knox County	0.32	100	308.8
New Bloomfield city, Callaway County	0.47	599	1 261.3
Newburg city, Phelps County	0.62	484	784.9
New Cambria city, Macon County	0.67	222	329.2
New Florence city, Montgomery County	1.62	764	471.3
New Franklin city, Howard County	1.33	1 145	858.6
New Hampton city, Harrison County	0.70	349	501.3
New Haven city, Franklin County	2.85	1 867	654.2
New London city, Ralls County	0.70	1 001	1 424.1
New Madrid city, New Madrid County	4.52	3 334	738.3
New Melle city, St. Charles County	0.35	124	349.8
Newtonia town, Newton County	0.33	231	702.0
Newtown town, Sullivan County	0.25	209	826.0
Niangua city, Webster County	0.41	445	1 088.6
Nixa city, Christian County	6.16	12 124	1 969.1
Noel city, McDonald County	2.00	1 480	739.7
Norborne city, Carroll County	0.63	805	1 285.0
Normandy city, St. Louis County	1.82	5 153	2 826.3
North Kansas City city, Clay County	4.36	4 714	1 080.0
North Lilbourn village, New Madrid County	0.17	95	550.3
Northmoor city, Platte County	0.24	399	1 663.8
North Wardell village, Pemiscot County	0.10	170	1 784.0
Northwoods city, St. Louis County	0.71	4 643	6 545.7
Norwood city, Wright County	1.59	552	347.4
Norwood Court town, St. Louis County	0.14	1 061	7 783.2
Novelty village, Knox County	0.28	119	430.2
Novinger city, Adair County	0.81	534	662.7
Oak Grove village, Franklin County	0.53	382	727.5
Oak Grove city	4.85	5 535	1 140.3
Jackson County (part)	4.53	5 517	1 218.9
Lafayette County (part)	0.33	18	54.9
Oakland city, St. Louis County	0.60	1 540	2 545.7
Oak Ridge town, Cape Girardeau County	0.37	202	549.3
Oaks village, Clay County	0.10	136	1 429.2
Oakview village, Clay County	0.17	386	2 236.8
Oakville CDP, St. Louis County	16.08	35 309	2 196.4
Oakwood village, Clay County	0.20	197	989.5
Oakwood Park village, Clay County	0.08	183	2 242.8
Odessa city, Lafayette County	3.49	4 818	1 381.7

Table 16. **Land Area and Population Density: 2000**—Con.

[For information on confidentiality protection, nonsampling error, and definitions, see text]

State County Place	Land area in square miles	Total population	
		Number	Average per square mile
PLACE—Con.			
O'Fallon city, St. Charles County	22.47	46 169	2 054.9
Old Appleton town, Cape Girardeau County	0.12	82	665.8
Old Monroe city, Lincoln County	0.15	250	1 654.1
Olean town, Miller County	0.17	157	922.0
Olivette city, St. Louis County	2.79	7 438	2 667.5
Olympian Village city, Jefferson County	0.56	669	1 190.1
Oran city, Scott County	1.05	1 264	1 200.5
Oregon city, Holt County	1.00	935	931.0
Oronogo city, Jasper County	2.02	976	484.1
Orrick city, Ray County	1.37	889	649.9
Osage Beach city	9.40	3 662	389.8
Camden County (part)	8.29	3 418	412.3
Miller County (part)	1.11	244	220.8
Osborn city	0.57	455	794.5
Clinton County (part)	0.12	64	552.4
DeKalb County (part)	0.46	391	855.9
Osceola city, St. Clair County	0.93	835	896.1
Osgood village, Sullivan County	0.18	51	277.0
Otterville city, Cooper County	0.49	476	972.5
Overland city, St. Louis County	4.38	16 838	3 842.8
Owensville city, Gasconade County	2.02	2 500	1 237.5
Ozark city, Christian County	7.55	9 665	1 280.8
Pacific city	5.42	5 482	1 011.0
Franklin County (part)	5.18	5 479	1 058.3
St. Louis County (part)	0.25	3	12.2
Pagedale city, St. Louis County	1.20	3 616	3 003.8
Palmyra city, Marion County	2.22	3 467	1 559.9
Paris city, Monroe County	1.24	1 529	1 228.5
Parkdale village, Jefferson County	0.13	205	1 616.4
Park Hills city, St. Francois County	20.03	7 861	392.5
Parkville city, Platte County	6.92	4 059	586.9
Parkway village, Franklin County	0.31	280	908.8
Parma city, New Madrid County	0.64	852	1 325.6
Parnell city, Nodaway County	0.29	197	674.4
Pasadena Hills city, St. Louis County	0.23	1 147	5 044.0
Pasadena Park village, St. Louis County	0.09	489	5 506.5
Pascola village, Pemiscot County	0.24	138	576.3
Passaic town, Bates County	0.07	40	562.5
Pattonsburg city, Daviess County	1.34	261	194.5
Paynesville village, Pike County	0.26	91	345.7
Peculiar city, Cass County	3.50	2 604	744.8
Penermon village, Stoddard County	0.21	75	358.3
Perry city, Ralls County	1.23	666	542.7
Perryville city, Perry County	7.59	7 667	1 010.3
Pevely city, Jefferson County	3.32	3 768	1 133.7
Phillipsburg village, Laclede County	0.51	201	394.4
Pickering town, Nodaway County	0.18	154	839.7
Piedmont city, Wayne County	2.08	1 992	955.5
Pierce City city, Lawrence County	1.22	1 385	1 133.3
Pilot Grove city, Cooper County	0.42	723	1 724.8
Pilot Knob city, Iron County	0.87	697	803.7
Pine Lawn city, St. Louis County	0.61	4 204	6 942.5
Pineville town, McDonald County	0.70	768	1 094.0
Pinhook village, Mississippi County	0.14	48	336.1
Platte City city, Platte County	3.37	3 866	1 147.2
Platte Woods city, Platte County	0.38	474	1 257.1
Plattsburg city, Clinton County	3.54	2 354	665.1
Pleasant Hill city, Cass County	4.49	5 582	1 242.3
Pleasant Hope city, Polk County	0.84	548	653.0
Pleasant Valley city, Clay County	1.30	3 321	2 559.5
Pocahontas town, Cape Girardeau County	0.10	127	1 280.9
Pollock village, Sullivan County	0.17	131	786.8
Polo city, Caldwell County	0.58	582	1 006.4
Poplar Bluff city, Butler County	11.57	16 651	1 438.9
Portage Des Sioux city, St. Charles County	0.47	351	745.3
Portageville city	2.00	3 295	1 643.5
New Madrid County (part)	1.85	3 295	1 784.2
Pemiscot County (part)	0.16	-	-
Potosi city, Washington County	2.18	2 662	1 218.9
Powersville village, Putnam County	0.56	86	153.3
Prairie Home city, Cooper County	0.39	220	562.2
Prathersville village, Clay County	2.24	111	49.6
Preston town, Hickory County	0.17	113	666.4
Princeton city, Mercer County	1.59	1 047	660.5
Purcell city, Jasper County	0.42	357	856.0
Purdin city, Linn County	0.31	223	717.1
Purdy city, Barry County	0.65	1 103	1 697.4
Puxico city, Stoddard County	0.55	1 145	2 089.4
Queen City city, Schuyler County	1.03	638	621.8
Quitman town, Nodaway County	0.14	46	331.1
Qulin city, Butler County	0.45	467	1 047.2
Randolph village, Clay County	0.34	47	137.7
Ravenwood town, Nodaway County	0.27	448	1 660.1
Raymondville town, Texas County	2.95	442	150.0
Raymore city, Cass County	16.99	11 146	655.9
Raytown city, Jackson County	9.91	30 388	3 065.9

State County Place	Land area in square miles	Total population	
		Number	Average per square mile
PLACE—Con.			
Rayville village, Ray County	0.24	204	836.7
Rea city, Andrew County	0.12	56	461.2
Redings Mill village, Newton County	0.21	159	773.1
Reeds town, Jasper County	0.15	103	681.8
Reeds Spring city, Stone County	0.63	465	735.9
Renick village, Randolph County	0.20	221	1 105.4
Rensselaer village, Ralls County	1.97	145	73.8
Republic city, Greene County	5.60	8 438	1 508.1
Revere town, Clark County	0.19	121	647.8
Rhineland town, Montgomery County	0.34	176	515.4
Richards town, Vernon County	0.27	95	347.1
Rich Hill city, Bates County	1.37	1 461	1 064.8
Richland city	2.27	1 805	795.7
Camden County (part)	0.15	102	666.8
Laclede County (part)	0.07	85	1 294.4
Pulaski County (part)	2.05	1 618	789.3
Richmond city, Ray County	5.76	6 116	1 062.7
Richmond Heights city, St. Louis County	2.29	9 602	4 191.5
Ridgely village, Platte County	1.06	64	60.3
Ridgeway city, Harrison County	1.14	530	464.5
Risco city, New Madrid County	0.48	392	821.3
Ritchey town, Newton County	0.05	76	1 487.7
River Bend village, Jackson County	1.32	10	7.6
Riverside city, Platte County	5.33	2 979	559.2
Riverview village, St. Louis County	0.83	3 146	3 801.0
Rives town, Dunklin County	0.40	88	222.1
Rocheport city, Boone County	0.27	208	774.7
Rockaway Beach city, Taney County	0.56	577	1 037.1
Rock Hill city, St. Louis County	1.09	4 765	4 370.0
Rock Port city, Atchison County	2.86	1 395	488.5
Rockville city, Bates County	0.32	162	504.8
Rogersville city	1.14	1 508	1 318.4
Greene County (part)	0.06	29	503.6
Webster County (part)	1.09	1 479	1 361.6
Rolla city, Phelps County	11.30	16 367	1 448.7
Roscoe village, St. Clair County	1.43	112	78.3
Rosebud city, Gasconade County	0.33	364	1 119.4
Rosendale city, Andrew County	0.31	180	578.4
Rothville village, Chariton County	0.25	93	370.3
Rush Hill village, Audrain County	0.18	130	737.8
Rushville town, Buchanan County	0.23	280	1 236.4
Russellville city, Cole County	0.76	758	1 003.4
Rutledge town, Scotland County	0.13	103	797.0
Saginaw village, Newton County	0.82	276	337.2
St. Ann city, St. Louis County	3.13	13 607	4 352.8
St. Charles city, St. Charles County	20.36	60 321	2 962.4
St. Clair city, Franklin County	3.13	4 390	1 404.3
St. Cloud village, Crawford County	1.24	56	45.2
Ste. Genevieve city, Ste. Genevieve County	4.16	4 476	1 076.7
St. Elizabeth village, Miller County	0.91	297	327.7
St. George city, St. Louis County	0.19	1 288	6 949.0
St. James city, Phelps County	2.79	3 704	1 326.4
St. John city, St. Louis County	1.42	6 871	4 825.8
St. Joseph city, Buchanan County	43.84	73 990	1 687.7
St. Louis city	61.92	348 189	5 622.9
St. Martins city, Cole County	1.59	1 023	643.8
St. Mary city, Ste. Genevieve County	0.60	377	625.3
St. Paul city, St. Charles County	6.72	1 634	243.1
St. Peters city, St. Charles County	21.18	51 381	2 425.5
St. Robert city, Pulaski County	7.21	2 760	383.0
St. Thomas town, Cole County	1.18	287	244.2
Salem city, Dent County	3.02	4 854	1 607.4
Salisbury city, Chariton County	1.35	1 726	1 276.0
Sappington CDP, St. Louis County	2.56	7 287	2 850.5
Sarcoxie city, Jasper County	1.08	1 354	1 254.6
Savannah city, Andrew County	3.13	4 762	1 523.2
Schell City city, Vernon County	0.63	286	454.3
Scotsdale town, Jefferson County	0.80	211	262.4
Scott City city	4.60	4 591	999.1
Cape Girardeau County (part)	0.35	-	-
Scott County (part)	4.24	4 591	1 082.6
Sedalia city, Pettis County	11.96	20 339	1 700.8
Sedgewickville village, Bollinger County	0.63	197	311.5
Seligman city, Barry County	1.21	877	727.0
Senath city, Dunklin County	1.91	1 650	865.3
Seneca city, Newton County	1.73	2 135	1 231.2
Seymour city, Webster County	2.62	1 834	699.3
Shelbina city, Shelby County	2.30	1 943	844.4
Shelbyville city, Shelby County	0.77	682	881.2
Sheldon city, Vernon County	0.51	529	1 034.9
Shell Knob CDP	8.21	1 393	169.7
Barry County (part)	7.19	1 075	149.5
Stone County (part)	1.02	318	311.9

Table 16. **Land Area and Population Density: 2000**—Con.

[For information on confidentiality protection, nonsampling error, and definitions, see text]

State County Place	Land area in square miles	Total population Number	Average per square mile
PLACE—Con.			
Sheridan town, Worth County	0.19	185	954.9
Shoal Creek Drive village, Newton County	0.47	346	735.6
Shoal Creek Estates town, Newton County	0.10	51	489.1
Shrewsbury city, St. Louis County	1.43	6 644	4 655.4
Sibley village, Jackson County	1.04	347	332.9
Sikeston city	17.93	16 992	947.4
New Madrid County (part)	3.91	1 018	260.3
Scott County (part)	14.02	15 974	1 139.1
Silex village, Lincoln County	0.19	206	1 074.5
Silver Creek village, Newton County	0.78	608	776.2
Skidmore city, Nodaway County	0.32	342	1 058.8
Slater city, Saline County	1.45	2 083	1 439.1
Smithton city, Pettis County	0.29	510	1 751.4
Smithville city, Clay County	13.71	5 514	402.1
South Gifford village, Macon County	0.21	72	345.2
South Gorin town, Scotland County	0.20	143	711.0
South Greenfield village, Dade County	0.17	136	798.1
South Lineville town, Mercer County	0.06	37	636.8
South West City town, McDonald County	1.39	855	613.6
Spanish Lake CDP, St. Louis County	7.36	21 337	2 900.4
Sparta city, Christian County	0.88	1 144	1 304.3
Spickard city, Grundy County	0.63	315	497.5
Spokane CDP, Christian County	0.79	133	168.4
Springfield city	73.16	151 580	2 072.0
Christian County (part)	0.04	4	112.6
Greene County (part)	73.12	151 576	2 073.0
Stanberry city, Gentry County	1.32	1 243	942.5
Stark City town, Newton County	0.12	156	1 278.5
Steele city, Pemiscot County	1.88	2 263	1 205.9
Steelville city, Crawford County	2.60	1 429	548.8
Stella town, Newton County	0.15	178	1 152.7
Stewartsville city, DeKalb County	0.97	759	779.5
Stockton city, Cedar County	2.13	1 960	921.7
Stotesbury town, Vernon County	0.11	43	382.4
Stotts City city, Lawrence County	0.51	250	486.2
Stoutland village	0.60	177	296.7
Camden County (part)	0.32	146	460.7
Laclede County (part)	0.28	31	110.8
Stoutsville village, Monroe County	0.80	44	55.1
Stover city, Morgan County	0.87	968	1 107.1
Strafford city, Greene County	2.34	1 845	789.9
Strasburg city, Cass County	0.22	136	619.6
Sturgeon city, Boone County	0.63	944	1 494.9
Sugar Creek city	8.26	3 839	465.0
Clay County (part)	0.04	-	-
Jackson County (part)	8.21	3 839	467.4
Sullivan city	7.67	6 351	828.4
Crawford County (part)	2.38	1 324	556.9
Franklin County (part)	5.29	5 027	950.5
Summersville city	1.11	544	489.0
Shannon County (part)	0.30	70	230.1
Texas County (part)	0.81	474	586.4
Sumner town, Chariton County	0.26	142	549.7
Sundown village, Ozark County	1.07	38	35.4
Sunrise Beach village	4.43	368	83.0
Camden County (part)	4.15	272	65.6
Morgan County (part)	0.29	96	336.5
Sunset Hills city, St. Louis County	9.03	8 267	915.3
Sweet Springs city, Saline County	1.62	1 628	1 004.3
Sycamore Hills village, St. Louis County	0.14	722	5 249.0
Syracuse city, Morgan County	0.38	172	451.9
Table Rock village, Taney County	0.21	229	1 094.1
Tallapoosa city, New Madrid County	0.43	204	477.7
Taneyville village, Taney County	0.45	359	797.8
Taos city, Cole County	2.25	870	386.5
Tarkio city, Atchison County	1.38	1 935	1 397.9
Tarrants village, Pike County	0.04	30	689.3
Thayer city, Oregon County	2.17	2 201	1 013.2
Theodosia village, Ozark County	1.35	240	178.3
Tightwad village, Henry County	1.00	63	63.0
Tina village, Carroll County	0.35	193	557.1
Tindall town, Grundy County	0.13	65	496.9
Tipton city, Moniteau County	2.10	3 261	1 554.6
Town and Country city, St. Louis County	11.88	10 894	916.8
Tracy city, Platte County	0.22	213	987.4
Trenton city, Grundy County	5.83	6 216	1 065.5
Trimble city, Clinton County	0.49	451	923.0
Triplett city, Chariton County	0.23	64	279.9
Troy city, Lincoln County	5.94	6 737	1 134.5
Truesdale city, Warren County	1.10	397	360.6
Truxton village, Lincoln County	0.24	96	392.1
Turney village, Clinton County	0.48	155	325.9

State County Place	Land area in square miles	Total population Number	Average per square mile
PLACE—Con.			
Tuscumbia town, Miller County	0.35	218	617.2
Twin Bridges village, Laclede County	8.52	42	4.9
Twin Oaks village, St. Louis County	0.26	362	1 403.8
Umber View Heights village, Cedar County	0.07	52	768.0
Union city, Franklin County	8.08	7 757	959.9
Union Star town, DeKalb County	0.26	433	1 672.0
Unionville city, Putnam County	1.99	2 041	1 025.0
Unity Village village, Jackson County	1.90	140	73.6
University City city, St. Louis County	5.88	37 428	6 363.1
Uplands Park village, St. Louis County	0.07	460	6 904.3
Urbana city, Dallas County	0.95	407	426.2
Urich city, Henry County	0.41	499	1 215.2
Utica village, Livingston County	0.88	274	310.7
Valley Park city, St. Louis County	3.02	6 518	2 156.2
Van Buren town, Carter County	2.00	845	422.6
Vandalia city	2.26	2 529	1 117.8
Audrain County (part)	2.24	2 529	1 129.1
Ralls County (part)	0.02	-	-
Vandiver village, Audrain County	0.30	83	273.6
Vanduser village, Scott County	0.13	217	1 643.0
Velda City city, St. Louis County	0.16	1 616	9 872.8
Velda Village Hills village, St. Louis County	0.12	1 090	9 235.6
Verona town, Lawrence County	0.87	714	820.3
Versailles city, Morgan County	2.30	2 565	1 115.2
Viburnum city, Iron County	1.72	825	479.0
Vienna city, Maries County	1.06	628	594.0
Village of Four Seasons village, Camden County	4.47	1 493	334.2
Villa Ridge CDP, Franklin County	4.93	2 417	489.9
Vinita Park city, St. Louis County	0.73	1 924	2 628.7
Vinita Terrace village, St. Louis County	0.06	292	4 722.9
Vista village, St. Clair County	0.13	55	419.4
Waco town, Jasper County	0.26	86	336.0
Walker city, Vernon County	0.31	275	883.7
Walnut Grove city, Greene County	0.56	630	1 124.1
Wardell town, Pemiscot County	0.20	278	1 423.3
Wardsville village, Cole County	2.43	976	402.4
Warrensburg city, Johnson County	8.43	16 340	1 938.5
Warrenton city, Warren County	7.33	5 281	720.6
Warsaw city, Benton County	1.98	2 070	1 045.5
Warson Woods city, St. Louis County	0.59	1 983	3 352.6
Washburn city, Barry County	0.84	448	534.2
Washington city, Franklin County	8.55	13 243	1 548.9
Watson village, Atchison County	0.11	121	1 136.4
Waverly city, Lafayette County	1.00	806	806.8
Wayland city, Clark County	0.27	425	1 549.6
Waynesville city, Pulaski County	6.23	3 507	563.3
Weatherby town, DeKalb County	0.12	123	1 027.2
Weatherby Lake city, Platte County	1.03	1 873	1 810.5
Weaubleau city, Hickory County	0.88	518	590.8
Webb City city, Jasper County	7.44	9 812	1 318.0
Webster Groves city, St. Louis County	5.90	23 230	3 937.5
Weldon Spring city, St. Charles County	7.91	5 270	666.0
Weldon Spring Heights town, St. Charles County	0.09	79	880.5
Wellington city, Lafayette County	1.10	784	714.0
Wellston city, St. Louis County	0.90	2 460	2 732.6
Wellsville city, Montgomery County	1.42	1 423	999.8
Wentworth village, Newton County	0.20	141	718.5
Wentzville city, St. Charles County	14.40	6 896	478.9
West Alton city, St. Charles County	28.36	573	20.2
Westboro city, Atchison County	0.20	163	808.8
West Line village, Cass County	0.12	95	768.0
Weston city, Platte County	1.64	1 631	994.8
Westphalia city, Osage County	0.51	320	631.9
West Plains city, Howell County	12.36	10 866	879.0
Westwood village, St. Louis County	0.63	284	453.7
Wheatland city, Hickory County	0.35	388	1 093.8
Wheaton city, Barry County	0.51	721	1 420.3
Wheeling city, Livingston County	0.32	268	835.6
Whiteman AFB CDP, Johnson County	5.17	3 814	737.7
Whiteside village, Lincoln County	0.09	67	737.7
Whitewater town, Cape Girardeau County	0.20	113	564.0
Wilbur Park village, St. Louis County	0.06	475	7 882.2
Wildwood city, St. Louis County	66.03	32 884	498.0
Willard city, Greene County	5.55	3 193	575.2
Williamsville city, Wayne County	0.31	379	1 228.1
Willow Springs city, Howell County	3.28	2 147	654.9
Wilson City village, Mississippi County	0.08	165	2 128.6
Winchester city, St. Louis County	0.25	1 651	6 723.0
Windsor city	2.36	3 087	1 310.5
Henry County (part)	2.05	2 990	1 461.4
Pettis County (part)	0.31	97	313.3
Winfield city, Lincoln County	0.56	723	1 293.5
Winona city, Shannon County	3.77	1 290	342.4
Winston village, Daviess County	0.31	247	798.8
Woods Heights city, Ray County	2.25	742	329.8
Woodson Terrace city, St. Louis County	0.78	4 189	5 346.2
Wooldridge village, Cooper County	0.06	47	761.3

Table 16. **Land Area and Population Density: 2000**—Con.

[For information on confidentiality protection, nonsampling error, and definitions, see text]

State County Place	Land area in square miles	Total population	
		Number	Average per square mile
PLACE—Con.			
Worth town, Worth County	0.25	94	378.8
Worthington village, Putnam County	0.12	89	726.8
Wright City city, Warren County	2.50	1 532	612.7
Wyaconda city, Clark County	0.65	310	479.8
Wyatt city, Mississippi County	1.15	364	316.7
Zalma village, Bollinger County	0.14	93	645.6

Table 17. Age and Sex for the American Indian and Alaska Native Population (One Race): 2000

[The above table was omitted because there were no qualifying areas.]

Table 18. Race and Hispanic or Latino: 2000

[The above table was omitted because there were no qualifying areas.]

Table 19. Population for Selected Categories of Race: 2000

[The above table was omitted because there were no qualifying areas.]

Table 20. Households and Families With American Indian and Alaska Native Householder (One Race): 2000

[The above table was omitted because there were no qualifying areas.]

Table 21. Household Relationship and Group Quarters Population for the American Indian and Alaska Native Population (One Race): 2000

[The above table was omitted because there were no qualifying areas.]

Table 22. Housing Occupancy and Tenure: 2000

[The above table was omitted because there were no qualifying areas.]

Table 23. Occupied Housing Units (Households) by Race and Hispanic or Latino Origin of Householder: 2000

[The above table was omitted because there were no qualifying areas.]

Table 24. Land Area and Population Density: 2000

[The above table was omitted because there were no qualifying areas.]

Appendix A.
Geographic Terms and Concepts

CONTENTS

	Page
Alaska Native Regional Corporation (ANRC) (See American Indian Area, Alaska Native Area, Hawaiian Home Land)	A–4
Alaska Native Village (ANV) (See American Indian Area, Alaska Native Area, Hawaiian Home Land)	A–5
Alaska Native Village Statistical Area (ANVSA) (See American Indian Area, Alaska Native Area, Hawaiian Home Land)	A–5
American Indian Area, Alaska Native Area, Hawaiian Home Land	A–4
American Indian Off-Reservation Trust Land (See American Indian Area, Alaska Native Area, Hawaiian Home Land)	A–6
American Indian Reservation (See American Indian Area, Alaska Native Area, Hawaiian Home Land)	A–5
American Indian Tribal Subdivision (See American Indian Area, Alaska Native Area, Hawaiian Home Land)	A–6
American Samoa (See Island Areas of the United States)	A–16
Area Measurement	A–8
Barrio (See Puerto Rico)	A–20
Barrio-Pueblo (See Puerto Rico)	A–20
Block (See Census Block)	A–10
Block Group (BG)	A–8
Borough (See County (or Statistically Equivalent Entity), see County Subdivision, see Place)	A–13
Boundary Changes	A–9
Census Area (See County (or Statistically Equivalent Entity))	A–13
Census Block	A–10
Census Code (See Geographic Code)	A–15
Census County Division (CCD) (See County Subdivision)	A–13
Census Designated Place (CDP) (See Place)	A–18
Census Division (See also Census Region)	A–11
Census Geographic Code (See Geographic Code)	A–15
Census Region (See also Census Division)	A–11
Census Subarea (See County Subdivision)	A–13
Census Tract	A–11
Central City (See Metropolitan Area)	A–16
Central Place (See Urban and Rural)	A–22
City (See Place)	A–18
Commonwealth of the Northern Mariana Islands (See Island Areas of the United States)	A–16
Comparability (See Boundary Changes)	A–9
Comunidad (See Puerto Rico)	A–20
Congressional District (CD)	A–12
Consolidated Metropolitan Statistical Area (CMSA) (See Metropolitan Area)	A–16
Consolidated City (See Place)	A–18
County (or Statistically Equivalent Entity)	A–13
County Subdivision	A–13
District (See County (or Statistically Equivalent Entity))	A–13
Division (See Census Division)	A–11
Extended City (See Urban and Rural)	A–22
Extended Place (See Urban and Rural)	A–23
Federal Information Processing Standards (FIPS) Code (See Geographic Code)	A–15
Geographic Code	A–15
Geographic Hierarchy (See Introduction—Geographic Presentation of Data)	A–3

Geographic Presentation (See Introduction—Geographic Presentation of Data) A–3
Guam (See Island Areas of the United States) A–16
Hawaiian Home Land (HHL) (See American Indian Area, Alaska Native Area, Hawaiian Home Land) A–6
Hierarchical Presentation (See Introduction—Geographic Presentation of Data) A–3
Incorporated Place (See Place, see County Subdivision) A–19
Independent City (See County (or Statistically Equivalent Entity)) A–13
Internal Point A–15
Introduction—Geographic Presentation of Data A–3
Inventory Presentation (See Introduction—Geographic Presentation of Data) A–3
Island (See County (or Statistically Equivalent Entity)) A–13
Island Areas of the United States A–16
Joint Use Area (See American Indian Area, Alaska Native Area, Hawaiian Home Land) A–4
Land Area (See Area Measurement) A–8
Latitude (See Internal Point) A–15
Longitude (See Internal Point) A–15
Metropolitan Area (MA) A–16
Metropolitan Area Title and Code (See Metropolitan Area) A–17
Metropolitan Statistical Area (MSA) (See Metropolitan Area) A–17
Minor Civil Division (MCD) (See County Subdivision) A–14
Municipality (See County (or Statistically Equivalent Entity)) A–13
Municipio (See Puerto Rico) A–20
New England County Metropolitan Area (NECMA) (See Metropolitan Area) A–17
Off-Reservation Trust Land (See American Indian Area, Alaska Native Area, Hawaiian Home Land) A–6
Oklahoma Tribal Statistical Area (OTSA) (See American Indian Area, Alaska Native Area, Hawaiian Home Land) A–7
Outlying Areas (See Island Areas of the United States) A–16
Parish (See County) A–13
Place A–18
Place Within Consolidated City (See Place) A–18
Population or Housing Unit Density A–19
Precinct (See Voting District) A–24
Primary Metropolitan Statistical Area (PMSA) (See Metropolitan Area) A–16
Public Use Microdata Area (PUMA) A–19
Public Use Microdata Sample (PUMS) File (See Public Use Microdata Area) A–19
Puerto Rico A–20
Region (See Census Region) A–11
Rural (See Urban and Rural) A–22
School District A–20
State (or Statistically Equivalent Entity) A–21
State Designated American Indian Statistical Area (SDAISA) (See American Indian Area, Alaska Native Area, Hawaiian Home Land) A–7
State Legislative District (SLD) A–21
Subbarrio (See Puerto Rico) A–20
Sub-MCD (See Puerto Rico) A–20
Super-PUMA (See Public Use Microdata Area) A–19
Tabulation Block Group (See Block Group) A–8
TIGER® Database A–21
Town (See County Subdivision, see Place) A–13
Township (See County Subdivision) A–13
Tract (See Census Tract) A–11
Traffic Analysis Zone (TAZ) A–21
Tribal Block Group A–22
Tribal Census Tract A–22
Tribal Designated Statistical Area (TDSA) (See American Indian Area, Alaska Native Area, Hawaiian Home Land) A–7
Tribal Jurisdiction Statistical Area (TJSA) (See American Indian Area, Alaska Native Area, Hawaiian Home Land) A–7
Trust Land (See American Indian Area, Alaska Native Area, Hawaiian Home Land) A–4
United States A–22

United States Postal Service (USPS) Code (See Geographic Code) A–15
Unorganized Territory (See County Subdivision) A–14
Urban (See Urban and Rural) A–22
Urban and Rural A–22
Urban Cluster (UC) (See Urban and Rural) A–23
Urban Cluster Central Place (See Urban and Rural) A–23
Urban Cluster Title and Code (See Urban and Rural) A–22
Urban Growth Area (UGA) A–23
Urban Growth Boundary (See Urban Growth Area) A–23
Urbanized Area (UA) (See Urban and Rural) A–22
Urbanized Area Central Place (See Urban and Rural) A–23
Urbanized Area Title and Code (See Urban and Rural) A–23
Village (See Place) A–18
Virgin Islands of the United States (See Island Areas of the United States) A–16
Voting District (VTD) A–24
Water Area (See Area Measurement) A–8
ZIP Code® (See ZIP Code® Tabulation Area) A–24
ZIP Code® Tabulation Area (ZCTA™) A–24
Zona Urbana (See Puerto Rico) A–20

INTRODUCTION—GEOGRAPHIC PRESENTATION OF DATA

In decennial census data products, geographic entities usually are presented in an hierarchical arrangement or as an inventory listing.

Hierarchical Presentation

An hierarchical geographic presentation shows the geographic entities in a superior/subordinate structure. This structure is derived from the legal, administrative, or areal relationships of the entities. The hierarchical structure is depicted in report tables by means of indentation and is explained for computer-readable media in the geographic coverage portion of the abstract in the technical documentation. An example of hierarchical presentation is the "standard census geographic hierarchy": census block, within block group, within census tract, within place, within county subdivision, within county, within state, within division, within region, within the United States. Graphically, this is shown as:

```
United States
  Region
    Division
      State
        County
          County subdivision
            Place (or part)
              Census tract (or part)
                Block group (or part)
                  Census block
```

Figure A–1, which is a diagram of the geographic hierarchy, presents this information as a series of "nesting" relationships. For example, a line joining the lower-level entity "place" and the higher-level entity "state" means that a place cannot cross a state boundary; a line linking "census tract" and "county" means that a census tract cannot cross a county line; and so forth.

Inventory Presentation

An inventory presentation of geographic entities is one in which all entities of the same type are shown in alphabetical, code, or geographic sequence, without reference to their hierarchical relationships. Generally, an inventory presentation shows totals for entities that may be split in a hierarchical presentation, such as place, census tract, or block group. An example of a series of

inventory presentations is state, followed by all the counties in that state, followed by all the places in that state. Graphically, this is shown as:

State

County A
County B
County C

Place X
Place Y
Place Z

American Indian/Alaska Native Area/Hawaiian Home Land (AIANA/HHL) Entities

Exceptions to the standard hierarchical presentation occur in the case of some American Indian/Alaska Native area (AIANA) entities, which do not necessarily "nest" within states and counties. For instance, the following American Indian entities can cross state lines: federally recognized American Indian reservations, off-reservation trust lands, tribal subdivisions, and tribal designated statistical areas. National summary data for American Indian reservations may be presented as an alphabetical listing of reservation names followed by the state portions of each reservation. Also, a census tract or block group delineated by American Indian tribal authorities may be located in more than one state or county (see CENSUS TRACT, TRIBAL BLOCK GROUP, and TRIBAL CENSUS TRACT) for the purpose of presenting census data in the American Indian/Alaska Native area/Hawaiian home land (AIANA/HHL) hierarchy.

The diagram in Figure A–2 shows geographic relationships among geographic entities in the AIANA/HHL hierarchy. It does not show the geographic levels "county," "county subdivision," and "place" because AIANA/HHL entities do not necessarily nest within them.

The definitions below are for geographic entities and concepts that the U.S. Census Bureau includes in its standard data products. Not all entities and concepts are shown in any one data product.

AMERICAN INDIAN AREA, ALASKA NATIVE AREA, HAWAIIAN HOME LAND

There are both legal and statistical American Indian, Alaska Native, and native Hawaiian entities for which the U.S. Census Bureau provides data for Census 2000. The legal entities consist of federally recognized American Indian reservations and off-reservation trust land areas, the tribal subdivisions that can divide these entities, state recognized American Indian reservations, Alaska Native Regional Corporations, and Hawaiian home lands. The statistical entities are Alaska Native village statistical areas, Oklahoma tribal statistical areas, tribal designated statistical areas, and state designated American Indian statistical areas. Tribal subdivisions can exist within the statistical Oklahoma tribal statistical areas.

In all cases, these areas are mutually exclusive in that no American Indian, Alaska Native, or Hawaiian home land can overlap another tribal entity, except for tribal subdivisions, which subdivide some American Indian entities, and Alaska Native village statistical areas, which exist within Alaska Native Regional Corporations. In some cases where more than one tribe claims jurisdiction over an area, the U.S. Census Bureau creates a joint use area as a separate entity to define this area of dual claims. The following provides more detail about each of the various American Indian areas, Alaska Native areas, and Hawaiian home lands.

Alaska Native Regional Corporation (ANRC)

Alaska Native Regional Corporations (ANRCs) are corporate entities established to conduct both business and nonprofit affairs of Alaska Natives pursuant to the Alaska Native Claims Settlement Act of 1972 (Public Law 92-203). Twelve ANRCs are geographic entities that cover most of the state of Alaska (the Annette Island Reserve–an American Indian reservation–is excluded from any ANRC). (A thirteenth ANRC represents Alaska Natives who do not live in Alaska and do not identify with any of the 12 corporations; the U.S. Census Bureau does not provide data for this ANRC because it has no geographic extent.) The boundaries of ANRCs have been legally established.

The U.S. Census Bureau offers representatives of the 12 nonprofit ANRCs the opportunity to review and update the ANRC boundaries. The U.S. Census Bureau first provided data for ANRCs for the 1990 census.

Each ANRC is assigned a five-digit Federal Information Processing Standards (FIPS) code, which is assigned in alphabetical order by ANRC name.

Alaska Native Village Statistical Area (ANVSA)

Alaska Native village statistical areas (ANVSAs) are statistical entities that represent the densely settled portion of Alaska Native villages (ANVs), which constitute associations, bands, clans, communities, groups, tribes or villages, recognized pursuant to the Alaska Native Claims Settlement Act of 1972 (Public Law 92-203). ANVSAs are reviewed and delineated by officials of the ANV (or officials of the Alaska Native Regional Corporation (ANRC) in which the ANV is located if no ANV official chooses to participate in the delineation process) solely for data presentation purposes.

An ANVSA may not overlap the boundary of another ANVSA, an American Indian reservation, or a tribal designated statistical area. The U.S. Census Bureau first provided data for ANVSAs for the 1990 census.

Each ANVSA is assigned a national four-digit census code ranging from 6000 through 7999. Each ANVSA also is assigned a state-based five-digit Federal Information Processing Standards (FIPS) code. Both the census and FIPS codes are assigned in alphabetical order by ANVSA name.

American Indian Reservation

Federal American Indian reservations are areas that have been set aside by the United States for the use of tribes, the exterior boundaries of which are more particularly defined in the final tribal treaties, agreements, executive orders, federal statutes, secretarial orders, or judicial determinations. The U.S. Census Bureau recognizes federal reservations as territory over which American Indian tribes have primary governmental authority. These entities are known as colonies, communities, pueblos, rancherias, ranches, reservations, reserves, villages, Indian communities, and Indian villages. The Bureau of Indian Affairs maintains a list of federally recognized tribal governments. The U.S. Census Bureau contacts representatives of American Indian tribal governments to identify the boundaries for federal reservations.

Some state governments have established reservations for tribes recognized by the state. A governor-appointed state liaison provides the names and boundaries for state recognized American Indian reservations to the U.S. Census Bureau. The names of these reservations are followed by “(State)” in census data presentations.

Federal reservations may cross state boundaries, and federal and state reservations may cross county, county subdivision, and place boundaries. For reservations that cross state boundaries, only the portions of the reservations in a given state are shown in the data products for that state. Lands that are administered jointly and/or are claimed by two tribes, whether federally or state recognized, are called “joint use areas,” and are treated as if they are separate American Indian reservations for data presentation purposes. The entire reservations are shown in data products for the United States. The U.S. Census Bureau first provided data for American Indian reservations in the 1970 census.

Each federal American Indian reservation is assigned a four-digit census code ranging from 0001 through 4999. These census codes are assigned in alphabetical order of American Indian reservation names nationwide, except that joint use areas appear at the end of the code range. Each state American Indian reservation is assigned a four-digit census code ranging from 9000 through 9499. Each American Indian reservation also is assigned a five-digit Federal Information Processing Standards (FIPS) code; because FIPS codes are assigned in alphabetical sequence within each state, the FIPS code is different in each state for reservations that include territory in more than one state.

American Indian Off-Reservation Trust Land

Trust lands are areas for which the United States holds title in trust for the benefit of a tribe (tribal trust land) or for an individual Indian (individual trust land). Trust lands can be alienated or encumbered only by the owner with the approval of the Secretary of the Interior or his/her authorized representative. Trust lands may be located on or off of a reservation. The U.S. Census Bureau recognizes and tabulates data for reservations and off-reservation trust lands because American Indian tribes have primary governmental authority over these lands. Primary tribal governmental authority generally is not attached to tribal lands located off the reservation until the lands are placed in trust.

In the U.S. Census Bureau's data tabulations, off-reservation trust lands always are associated with a specific federally recognized reservation and/or tribal government. Such trust lands may be located in more than one state. Only the portions of off-reservation trust lands in a given state are shown in the data products for that state; all off-reservation trust lands associated with a reservation or tribe are shown in data products for the United States. The U.S. Census Bureau first provided trust land data for off-reservation tribal trust lands in the 1980 census; in 1990, the trust land data included both tribal and individual trust lands. The U.S. Census Bureau does not identify restricted fee land or land in fee simple status as a specific geographic category.

In decennial census data tabulations, off-reservation trust lands are assigned a four-digit census code and a five-digit Federal Information Processing Standards (FIPS) code that is the same as that for the reservation with which they are associated. As with reservations, FIPS codes for off-reservation trust lands are unique within state, so they will differ if they extend into more than one state. The FIPS codes for such off-reservation trust lands are the same as those for the associated reservation. In the TIGER/Line® products, a letter code–"T" for tribal and "I" for individual–identifies off-reservation trust lands. In decennial census data tabulations, a trust land flag uniquely identifies off-reservation trust lands. Printed reports show separate tabulations for all off-reservation trust land areas, but do not provide separate tabulations for the tribal versus individual trust lands. Trust lands associated with tribes that do not have a reservation are presented and coded by tribal name, interspersed alphabetically among the reservation names.

American Indian Tribal Subdivision

American Indian tribal subdivisions are administrative subdivisions of federally recognized American Indian reservations, off-reservation trust lands, or Oklahoma tribal statistical areas (OTSAs), known as areas, chapters, communities, or districts. These entities are internal units of self-government or administration that serve social, cultural, and/or economic purposes for the American Indians on the reservations, off-reservation trust lands, or OTSAs.

The U.S. Census Bureau obtains the boundary and name information for tribal subdivisions from tribal governments. The U.S. Census Bureau first provided data for American Indian tribal subdivisions in the 1980 census when it identified them as "American Indian subreservation areas." It did not provide data for these entities in conjunction with the 1990 census.

Each American Indian tribal subdivision is assigned a three-digit census code that is alphabetically in order and unique within each reservation, associated off-reservation trust land, and OTSA. Each tribal subdivision also is assigned a five-digit Federal Information Processing Standards (FIPS) code. FIPS codes are assigned alphabetically within state; the FIPS codes are different in each state for tribal subdivisions that extend into more than one state.

Hawaiian Home Land (HHL)

Hawaiian home lands (HHLs) are areas held in trust for native Hawaiians by the state of Hawaii, pursuant to the Hawaiian Homes Commission Act of 1920, as amended. The U.S. Census Bureau obtained the names and boundaries of HHLs from state officials. HHLs are a new geographic entity for Census 2000.

Each HHL area is assigned a national four-digit census code ranging from 5000 through 5499 based on the alphabetical sequence of each HHL name. Each HHL also is assigned a five-digit Federal Information Processing Standards (FIPS) code in alphabetical order within the state of Hawaii.

Oklahoma Tribal Statistical Area (OTSA)

Oklahoma tribal statistical areas (OTSAs) are statistical entities identified and delineated by the U.S. Census Bureau in consultation with federally recognized American Indian tribes in Oklahoma that do not currently have a reservation, but once had a reservation in that state. Boundaries of OTSAs will be those of the former reservations in Oklahoma, except where modified by agreements with neighboring tribes for data presentation purposes. OTSAs replace the "tribal jurisdiction statistical areas" of the 1990 census. The U.S. Census Bureau first provided data for the former Oklahoma reservations in conjunction with the 1980 census, when it defined a single all-encompassing geographic entity called the "Historic Areas of Oklahoma (excluding urbanized areas)."

Each OTSA is assigned a national four-digit census code ranging from 5500 through 5999 based on the alphabetical sequence of each OTSA's name, except that the joint use areas appear at the end of the code range. Each OTSA also is assigned a five-digit Federal Information Processing Standards (FIPS) code in alphabetical order in Oklahoma.

State Designated American Indian Statistical Area (SDAISA)

State designated American Indian statistical areas (SDAISAs) are statistical entities for state recognized American Indian tribes that do not have a state recognized land base (reservation). SDAISAs are identified and delineated for the U.S. Census Bureau by a state liaison identified by the governor's office in each state. SDAISAs generally encompass a compact and contiguous area that contains a concentration of people who identify with a state recognized American Indian tribe and in which there is structured or organized tribal activity. A SDAISA may not be located in more than one state unless the tribe is recognized by both states, and it may not include area within an American Indian reservation, off-reservation trust land, Alaska Native village statistical area, tribal designated statistical area (TDSA), or Oklahoma tribal statistical area.

The U.S. Census Bureau established SDAISAs as a new geographic statistical entity for Census 2000, to differentiate between state recognized tribes without a land base and federally recognized tribes without a land base. For the 1990 census, all such tribal entities had been identified as TDSAs.

Each SDAISA is assigned a four-digit census code ranging from 9500 through 9999 in alphabetical sequence of SDAISA names nationwide. Each SDAISA also is assigned a five-digit Federal Information Processing Standards (FIPS) code in alphabetical order within state.

Tribal Designated Statistical Area (TDSA)

Tribal designated statistical areas (TDSAs) are statistical entities identified and delineated for the U.S. Census Bureau by federally recognized American Indian tribes that do not currently have a federally recognized land base (reservation or off-reservation trust land). A TDSA generally encompasses a compact and contiguous area that contains a concentration of people who identify with a federally recognized American Indian tribe and in which there is structured or organized tribal activity. A TDSA may be located in more than one state, and it may not include area within an American Indian reservation, off-reservation trust land, Alaska Native village statistical area, state designated American Indian statistical area (SDAISA), or Oklahoma tribal statistical area.

The U.S. Census Bureau first reported data for TDSAs in conjunction with the 1990 census, when both federally and state recognized tribes could identify and delineate TDSAs. TDSAs now apply only to federally recognized tribes. State recognized tribes without a land base, including those that were TDSAs in 1990, are identified as SDAISAs, a new geographic entity for Census 2000.

Each TDSA is assigned a four-digit census code ranging from 8000 through 8999 in alphabetical sequence of TDSA names nationwide. Each TDSA also is assigned a five-digit Federal Information Processing Standards (FIPS) code in alphabetical order within state; because FIPS codes are assigned within each state, the FIPS code is different in each state for TDSAs that extend into more than one state.

AREA MEASUREMENT

Area measurement data provide the size, in square units (metric and nonmetric) of geographic entities for which the U.S. Census Bureau tabulates and disseminates data. Area is calculated from the specific boundary recorded for each entity in the U.S. Census Bureau's geographic database (see TIGER® database). These area measurements are recorded as whole square meters. (To convert square meters to square kilometers, divide by 1,000,000; to convert square kilometers to square miles, divide by 2.589988; to convert square meters to square miles, divide by 2,589,988.)

The U.S. Census Bureau provides area measurement data for both land area and total water area. The water area figures include inland, coastal, Great Lakes, and territorial water. (For the 1990 census, the U.S. Census Bureau provided area measurements for land and total water; water area for each of the four water classifications was available in the Geographic Identification Code Scheme (GICS) product only.) "Inland water" consists of any lake, reservoir, pond, or similar body of water that is recorded in the U.S. Census Bureau's geographic database. It also includes any river, creek, canal, stream, or similar feature that is recorded in that database as a two-dimensional feature (rather than as a single line). The portions of the oceans and related large embayments (such as the Chesapeake Bay and Puget Sound), the Gulf of Mexico, and the Caribbean Sea that belong to the United States and its territories are classified as "coastal" and "territorial" waters; the Great Lakes are treated as a separate water entity. Rivers and bays that empty into these bodies of water are treated as "inland water" from the point beyond which they are narrower than one nautical mile across. Identification of land and inland, coastal, territorial, and Great Lakes waters is for data presentation purposes only and does not necessarily reflect their legal definitions.

Land and water area measurements may disagree with the information displayed on U.S. Census Bureau maps and in the TIGER® database because, for area measurement purposes, features identified as "intermittent water" and "glacier" are reported as land area. For this reason, it may not be possible to derive the land area for an entity by summing the land area of its component census blocks. In addition, the water area measurement reported for some geographic entities includes water that is not included in any lower-level geographic entity. Therefore, because water is contained only in a higher-level geographic entity, summing the water measurements for all the component lower-level geographic entities will not yield the water area of that higher-level entity. This occurs, for example, where water is associated with a county but is not within the legal boundary of any minor civil division. Crews-of-vessels entities (see CENSUS TRACT and CENSUS BLOCK) do not encompass territory and, therefore, have no area measurements.

The accuracy of any area measurement data is limited by the accuracy inherent in (1) the location and shape of the various boundary information in the TIGER® database, (2) the location and shapes of the shorelines of water bodies in that database, and (3) rounding affecting the last digit in all operations that compute and/or sum the area measurements.

BLOCK GROUP (BG)

A block group (BG) is a cluster of census blocks having the same first digit of their four-digit identifying numbers within a census tract. For example, block group 3 (BG 3) within a census tract includes all blocks numbered from 3000 to 3999. BGs generally contain between 600 and 3,000 people, with an optimum size of 1,500 people. BGs on American Indian reservations, off-reservation trust lands, and special places must contain a minimum of 300 people. (Special places include correctional institutions, military installations, college campuses, worker's dormitories, hospitals, nursing homes, and group homes.)

Most BGs were delineated by local participants as part of the U.S. Census Bureau's Participant Statistical Areas Program. The U.S. Census Bureau delineated BGs only where a local, state, or tribal government declined to participate or where the U.S. Census Bureau could not identify a potential local or tribal participant.

BGs never cross the boundaries of states, counties, or statistically equivalent entities, except for a BG delineated by American Indian tribal authorities, and then only when tabulated within the American Indian hierarchy (see TRIBAL BLOCK GROUP). BGs never cross the boundaries of census tracts, but may cross the boundary of any other geographic entity required as a census block boundary (see CENSUS BLOCK).

In decennial census data tabulations, a BG may be split to present data for every unique combination of American Indian area, Alaska Native area, Hawaiian home land, congressional district, county subdivision, place, voting district, or other tabulation entity shown in the data products. For example, if BG 3 is partly in a city and partly outside the city, there are separate tabulated records for each portion of BG 3. BGs are used in tabulating data nationwide, as was done for the 1990 census, for all block-numbered areas in the 1980 census, and for selected areas in the 1970 census. For data presentation purposes, BGs are a substitute for the enumeration districts (EDs) used for reporting data in many parts of the United States for the 1970 and 1980 censuses and in all areas before 1970. Also, BGs are the lowest level of the geographic hierarchy for which the U.S. Census Bureau tabulates and presents sample data.

BOUNDARY CHANGES

Many of the legal and statistical entities for which the U.S. Census Bureau tabulates decennial census data have had boundary changes between the 1990 census and Census 2000; that is, between January 2, 1990, and January 1, 2000. Boundary changes to legal entities result from:

1. Annexations to or detachments from legally established governmental units.
2. Mergers or consolidations of two or more governmental units.
3. Establishment of new governmental units.
4. Disincorporations or disorganizations of existing governmental units.
5. Changes in treaties or executive orders, and governmental action placing additional lands in trust.
6. Decisions by federal, state, and local courts.
7. Redistricting for congressional districts or county subdivisions that represent single-member districts for election to a county governing board.

Statistical entity boundaries generally are reviewed by local, state, or tribal governments and can have changes to adjust boundaries to visible features to better define the geographic area each encompasses or to account for shifts and changes in the population distribution within an area.

The historical counts shown for counties, county subdivisions, places, and American Indian, Alaska Native, and Native Hawaiian areas are not updated for such changes, and thus reflect the population and housing units in each entity as delineated at the time of each decennial census. Boundary changes are not reported for some entities, such as census designated places and block groups.

Changes to the boundaries for census tracts and, for the first time, for census blocks are available in relationship files, which are only available in computer-readable form. The census tract relationship files feature the relationship of census tracts/block numbering areas at the time of the 1990 census to census tracts for Census 2000, and vice versa, including partial relationships. For the first time, the census tract relationship files show a measure of the magnitude of change using the proportion of the length of roads and sides of roads contained in partial census tracts. This information can be used to proportion the data for the areas where census tracts have changed.

The census block relationship files, which are available only in computer-readable form, present relationships of the 1990 census and Census 2000 blocks on the basis of whole blocks or part blocks (“P”). The following relationships can be derived:

	1990 census block	2000 census block
One to one	601	1017
One to many	101 P	3028
	101 P	2834
Many to one	410	2554 P
	503	2554 P
Many to many	404	1007 P
	501 P	1007 P
	502 P	1008 P

Block relationship files are available to compare the following sets of census blocks:

1990 tabulation block to 2000 collection block,
2000 collection block to 2000 tabulation block, and
1990 tabulation block to 2000 tabulation block.

Census tract relationship files and block relationship files are not geographic equivalency files. For a true areal comparison between the census tracts/block numbering areas and blocks used for the 1990 census and the census tracts and blocks used for Census 2000 (as well as other geographic areas), it is necessary to use the 2000 TIGER/Line® files. The 2000 TIGER/Line files will contain 1990 and 2000 boundaries for counties and statistically equivalent entities, county subdivisions, places, American Indian areas, Alaska Native village statistical areas, census tracts, census blocks, and, by derivation from the census blocks, block groups.

CENSUS BLOCK

Census blocks are areas bounded on all sides by visible features, such as streets, roads, streams, and railroad tracks, and by invisible boundaries, such as city, town, township, and county limits, property lines, and short, imaginary extensions of streets and roads. Generally, census blocks are small in area; for example, a block bounded by city streets. However, census blocks in sparsely settled areas may contain many square miles of territory.

All territory in the United States, Puerto Rico, and the Island Areas has been assigned block numbers, as was the case for the 1990 census. To improve operational efficiency and geographic identifications, the U.S. Census Bureau has introduced different numbering systems for tabulation blocks used in decennial census data products, and for collection blocks, used in administering the census. (In 1990, there generally was a single numbering system.) Collection block numbers are available only in the TIGER/Line® data products; the U.S. Census Bureau does not tabulate data for collection blocks.

Many tabulation blocks, used in decennial census data products, represent the same geographic area as the collection blocks used in the Census 2000 enumeration process. Where the collection blocks include territory in two or more geographic entities, each unique piece required for data tabulation is identified as a separate tabulation block with a separate block number. It is possible for two or more collection blocks to be combined into a single tabulation block. This situation can occur when a visible feature established as a collection block boundary is deleted during the field update operation. Tabulation blocks do not cross the boundaries of any entity for which the U.S. Census Bureau tabulates data, including American Indian areas, Alaska Native areas, Hawaiian home lands, census tracts, congressional districts, counties, county subdivisions, places, state legislative districts, urban and rural areas, school districts, voting districts, and ZIP Code® tabulation areas. Tabulation blocks also generally do not cross the boundaries of certain landmarks, including military installations, national parks, and national monuments.

Tabulation blocks are identified uniquely within census tract by means of a four-digit number. (The 1990 census block numbers had three digits, with a potential alphabetic suffix.) The Census 2000 collection blocks are numbered uniquely within county (or statistically equivalent entity), and consist of four or five digits. For its Census 2000 data tabulations, the U.S. Census Bureau created a unique set of census block numbers immediately before beginning the tabulation process. These

are the census block numbers seen in the data presentations. For the 1990 census, the U.S. Census Bureau created a separate block with a suffix of "Z" to identify crews-of-vessels population. For Census 2000, crews-of-vessels population is assigned to the land block identified by the U.S. Census Bureau as associated with the home port of the vessel.

Participants in certain U.S. Census Bureau-sponsored programs were able to request that line features in the TIGER® database be held as tabulation block boundaries, provided that these conformed to U.S. Census Bureau criteria. This option was available to participants in the Census 2000 Redistricting Data Program (the Block Boundary Suggestion Project), American Indian and Alaska Native Area Tribal Review (Block Definition Project), and the District of Columbia and the Puerto Rico Block Boundary Definition Project.

The U.S. Census Bureau introduced a different method for identifying the water areas of census blocks. For the 1990 census, water was not uniquely identified within a census block; instead, all water area internal to a block group was given a single block number ending in "99" (for example, in block group 1, all water was identified as block 199). A suffix was added to each water block number where the block existed in more than one tabulation entity within its block group. For Census 2000, water area located completely within the boundary of a single land tabulation block has the same block number as that land block. Water area that touches more than one land block is assigned a unique block number not associated with any adjacent land block. The water block numbers begin with the block group number followed by "999" and proceed in descending order (for example, in block group 3, the numbers assigned to water areas that border multiple land blocks are 3999, 3998, etc.). In some block groups, the numbering of land blocks might use enough of the available numbers to reach beyond the 900 range within the block group. For this reason, and because some land blocks include water (ponds and small lakes), no conclusions about whether a block is all land or all water can be made by looking at the block number. The land/water flag, set at the polygon level in the TIGER® database and shown in TIGER/Line® and statistical data tabulation files, is the only way to know if a block is all water when viewing the computer files. On maps, water areas are shown with a screen symbol.

CENSUS DIVISION

Census divisions are groupings of states and the District of Columbia that are subdivisions of the four census regions. There are nine census divisions, which the U.S. Census Bureau established in 1910 for the presentation of census data. Each census division is identified by a one-digit census code; the same number appears as the first digit in the two-digit census state code (see STATE).

Puerto Rico and the Island Areas are not part of any census region or census division. For a list of all census regions, census divisions, and their constituent states, see Figure A–3.

CENSUS REGION

Census regions are groupings of states and the District of Columbia that subdivide the United States for the presentation of census data. There are four census regions—Northeast, Midwest, South, and West. Each of the four census regions is divided into two or more census divisions. Before 1984, the Midwest region was named the North Central region. From 1910, when census regions were established, through the 1940s, there were three census regions—North, South, and West. Each census region is identified by a single-digit census code.

Puerto Rico and the Island Areas are not part of any census region or census division. For a list of all census regions, census divisions, and their constituent states, see Figure A–3.

CENSUS TRACT

Census tracts are small, relatively permanent statistical subdivisions of a county or statistically equivalent entity delineated by local participants as part of the U.S. Census Bureau's Participant Statistical Areas Program. The U.S. Census Bureau delineated census tracts where no local participant existed or where a local or tribal government declined to participate. The primary purpose of

census tracts is to provide a stable set of geographic units for the presentation of decennial census data. This is the first decennial census for which the entire United States is covered by census tracts. For the 1990 census, some counties had census tracts and others had block numbering areas (BNAs). For Census 2000, all BNAs were replaced by census tracts, which may or may not represent the same areas.

Census tracts in the United States, Puerto Rico, and the Virgin Islands of the United States generally have between 1,500 and 8,000 people, with an optimum size of 4,000 people. For American Samoa, the Northern Mariana Islands, and Guam, the optimum size is 2,500 people. Counties and statistically equivalent entities with fewer than 1,500 people have a single census tract. Census tracts on American Indian reservations, off-reservation trust lands, and special places must contain a minimum of 1,000 people. (Special places include correctional institutions, military installations, college campuses, workers' dormitories, hospitals, nursing homes, and group homes.) When first delineated, census tracts are designed to be relatively homogeneous with respect to population characteristics, economic status, and living conditions. The spatial size of census tracts varies widely depending on the density of settlement. Census tract boundaries are delineated with the intention of being maintained over many decades so that statistical comparisons can be made from decennial census to decennial census. However, physical changes in street patterns caused by highway construction, new developments, and so forth, may require occasional boundary revisions. In addition, census tracts occasionally are split due to population growth or combined as a result of substantial population decline.

Census tracts are identified by a four-digit basic number and may have a two-digit numeric suffix; for example, 6059.02. The decimal point separating the four-digit basic tract number from the two-digit suffix is shown in the printed reports and on census maps. In computer-readable files, the decimal point is implied. Many census tracts do not have a suffix; in such cases, the suffix field is either left blank or is zero-filled. Leading zeros in a census tract number (for example, 002502) are shown only in computer-readable files. Census tract suffixes may range from .01 to .98. For the 1990 census, the .99 suffix was reserved for census tracts/block numbering areas (BNAs) that contained only crews-of-vessels population; for Census 2000, the crews-of-vessels population is included with the related census tract.

Census tract numbers range from 1 to 9999 and are unique within a county or statistically equivalent entity. The U.S. Census Bureau reserves the basic census tract numbers 9400 to 9499 for census tracts delineated within or to encompass American Indian reservations and off-reservation trust lands that exist in multiple states or counties (see TRIBAL CENSUS TRACTS). The number 0000 in computer-readable files identifies a census tract delineated to provide complete coverage of water area in territorial seas and the Great Lakes.

CONGRESSIONAL DISTRICT (CD)

Congressional districts (CDs) are the 435 areas from which people are elected to the U.S. House of Representatives. After the apportionment of congressional seats among the states, based on census population counts, each state is responsible for establishing CDs for the purpose of electing representatives. Each CD is to be as equal in population to all other CDs in the state as practicable.

The CDs in effect at the time of Census 2000 are those of the 106th Congress, whose session began in January 1999. The CDs of the 103rd Congress (January 1993 to 1995) were the first to reflect redistricting based on the 1990 census. These CD boundaries and numbers remained in effect until after Census 2000, except where a state initiative or a court-ordered redistricting had required a change. Six states redistricted for the 104th Congress (Georgia, Louisiana, Maine, Minnesota, South Carolina, and Virginia), five states redistricted for the 105th Congress (Florida, Georgia, Kentucky, Louisiana, and Texas), and three states (New York, North Carolina, and Virginia) redistricted for the 106th Congress. The 108th Congress will be the first to reflect reapportionment and redistricting based on Census 2000 data.

CDs are identified with a two-digit Federal Information Processing Standards (FIPS) code. The code "00" is used for states with a single representative.

American Samoa, Guam, the Virgin Islands of the United States, and the District of Columbia are represented in the House of Representatives by a delegate, and Puerto Rico by a resident commissioner, all of whom may not vote on the floor of the House of Representatives, but may vote on legislation as it is considered by committees to which they have been named. In computer-readable data products that display a congressional district field, the two-digit FIPS code "98" is used to identify such representational areas. The Northern Mariana Islands does not have representation in Congress. The FIPS code "99" identifies areas with no representation in Congress.

COUNTY (OR STATISTICALLY EQUIVALENT ENTITY)

The primary legal divisions of most states are termed "counties." In Louisiana, these divisions are known as parishes. In Alaska, which has no counties, the statistically equivalent entities are census areas, city and boroughs (as in Juneau City and Borough), a municipality (Anchorage), and organized boroughs. Census areas are delineated cooperatively for data presentation purposes by the state of Alaska and the U.S. Census Bureau. In four states (Maryland, Missouri, Nevada, and Virginia), there are one or more incorporated places that are independent of any county organization and thus constitute primary divisions of their states; these incorporated places are known as "independent cities" and are treated as equivalent to counties for data presentation purposes. (In some data presentations, they may be treated as county subdivisions and places.) The District of Columbia has no primary divisions, and the entire area is considered equivalent to a county for data presentation purposes. In American Samoa, the primary divisions are districts and islands; in the Northern Mariana Islands, municipalities; in the Virgin Islands of the United States, the principal islands of St. Croix, St. John, and St. Thomas. Guam has no primary divisions, and the entire area is considered equivalent to a county for data presentation purposes.

Each county and statistically equivalent entity is assigned a three-digit Federal Information Processing Standards code that is unique within state. These codes are assigned in alphabetical order of county or county equivalent within state, except for the independent cities, which are assigned codes higher than and following the listing of counties.

COUNTY SUBDIVISION

County subdivisions are the primary divisions of counties and statistically equivalent entities for data presentation purposes. They include census county divisions, census subareas, minor civil divisions (MCDs), unorganized territories, and incorporated places that are independent of any MCD.

Each county subdivision is assigned a five-digit Federal Information Processing Standards (FIPS) code in alphabetical order within each state.

Census County Division (CCD)

Census county divisions (CCDs) are county subdivisions that were delineated by the U.S. Census Bureau, in cooperation with state and local government officials for data presentation purposes. CCDs have been established in 21 states where there are no legally established minor civil divisions (MCDs), where the MCDs do not have governmental or administrative purposes, where the boundaries of the MCDs are ambiguous or change frequently, and/or where the MCDs generally are not known to the public. CCDs have no legal functions and are not governmental units.

The boundaries of CCDs usually are delineated to follow visible features and coincide with census tracts where applicable. (In a few instances, two CCDs may constitute a single census tract.) The name of each CCD is based on a place, county, or well-known local name that identifies its location. CCDs have been established in the following 21 states: Alabama, Arizona, California, Colorado, Delaware, Florida, Georgia, Hawaii, Idaho, Kentucky, Montana, Nevada, New Mexico, Oklahoma, Oregon, South Carolina, Tennessee, Texas, Utah, Washington, and Wyoming.

Census Subarea

Census subareas are statistical subdivisions of boroughs, census areas, city and boroughs, and the municipality (entities that are statistically equivalent to counties) in Alaska. Census subareas are delineated cooperatively by the state of Alaska and the U.S. Census Bureau. They were first used for data presentation purposes in conjunction with the 1980 census.

Minor Civil Division (MCD)

Minor civil divisions (MCDs) are the primary governmental or administrative divisions of a county in many states (parish in Louisiana). MCDs represent many different kinds of legal entities with a wide variety of governmental and/or administrative functions. MCDs are variously designated as American Indian reservations, assessment districts, boroughs, charter townships, election districts, election precincts, gores, grants, locations, magisterial districts, parish governing authority districts, plantations, precincts, purchases, road districts, supervisors' districts, towns, and townships. In some states, all or some incorporated places are not located in any MCD (independent places) and thus serve as MCDs in their own right. In other states, incorporated places are part of the MCDs in which they are located (dependent places), or the pattern is mixed–some incorporated places are independent of MCDs and others are included within one or more MCDs. Independent cities, which are statistically equivalent to a county, also are treated as a separate MCD equivalent in states containing MCDs. In Maine and New York, there are American Indian reservations and off-reservation trust lands that serve as MCD equivalents; a separate MCD is created in each case where the American Indian area crosses a county boundary.

The U.S. Census Bureau recognizes MCDs in the following 28 states: Arkansas, Connecticut, Illinois, Indiana, Iowa, Kansas, Louisiana, Maine, Maryland, Massachusetts, Michigan, Minnesota, Mississippi, Missouri, Nebraska, New Hampshire, New Jersey, New York, North Carolina, North Dakota, Ohio, Pennsylvania, Rhode Island, South Dakota, Vermont, Virginia, West Virginia, and Wisconsin. The District of Columbia has no primary divisions, and the city of Washington is considered equivalent to an MCD for data presentation purposes. Arlington County, VA, also has no MCDs and the entire county is designated as an MCD with the name Arlington.

In the Island Areas, the U.S. Census Bureau recognizes the following entities as MCDs:

- American Samoa: Counties (within the three districts; the two islands have no legal subdivisions).
- Northern Mariana Islands: Municipal districts.
- Guam: Election districts.
- Virgin Islands of the United States: Census subdistricts.

The MCDs in 12 states (Connecticut, Maine, Massachusetts, Michigan, Minnesota, New Hampshire, New Jersey, New York, Pennsylvania, Rhode Island, Vermont, and Wisconsin) also serve as general-purpose local governments that generally can perform the same governmental functions as incorporated places. The U.S. Census Bureau presents data for these MCDs in all data products in which it provides data for places.

In eight MCD states (Illinois, Indiana, Kansas, Missouri, Nebraska, North Dakota, Ohio, and South Dakota) the MCD townships serve as general-purpose local governments but do not have the ability to perform all the governmental functions as incorporated places. This category also includes the counties in American Samoa. Missouri is exceptional in that it has a minority of townships that serve as general-purpose governments (the majority of townships in Missouri fall into the category described below).

In the remaining eight MCD states (Arkansas, Iowa, Louisiana, Maryland, Mississippi, North Carolina, Virginia, and West Virginia); the counties containing precincts in Illinois and Nebraska; the townships in Williamson County, Illinois; and the majority of townships in Missouri, the MCDs are geographic subdivisions of the counties and are not governmental units. The MCDs in Puerto Rico and the Island Areas (except American Samoa) also fall into this classification.

Unorganized Territory

Unorganized territories occur in 10 minor civil division (MCD) states (Arkansas, Indiana, Iowa, Louisiana, Maine, Minnesota, North Carolina, North Dakota, Ohio, and South Dakota) where portions of counties are not included in any legally established MCD or independent incorporated place. The U.S. Census Bureau recognizes such areas as one or more separate county subdivisions

for purposes of data presentation. It assigns each unorganized territory a descriptive name, followed by the designation "unorganized territory" or "UT." Unorganized territories were first used for data presentation purposes in conjunction with the 1960 census.

GEOGRAPHIC CODE

Geographic codes are shown primarily in computer-readable data products, such as computer tape and CD-ROM/DVD media, including data tabulations and data tables associated with computer-readable boundary files, but they also are shown on some U.S. Census Bureau maps. Census codes are used only if there is no Federal Information Processing Standards (FIPS) code for the same geographic entity or if the FIPS code is not adequate for data presentation. A code that is not identified as either "census" or "FIPS" is usually a census code for which there is no FIPS equivalent. Entities that use only FIPS codes in U.S. Census Bureau products are congressional district, county and statistically equivalent entity, county subdivision, subbarrio, Alaska Native Regional Corporation, metropolitan area (that is, metropolitan statistical area, consolidated metropolitan statistical area, primary metropolitan statistical area, and New England county metropolitan area), place, and state. (A census code exists for each state, but was not assigned in alphabetical sequence and serves to organize the states by census region and census division.)

Census Code

Census codes are assigned for a variety of geographic entities, including American Indian area, Alaska Native village statistical area, Hawaiian home land, census division, census region, urbanized area, urban cluster, state legislative district, school district, urban growth area, and voting district. The structure, format, and meaning of census codes used in U.S. Census Bureau data products appear in the appropriate technical documentation.

Federal Information Processing Standards (FIPS) Code

Federal Information Processing Standards (FIPS) codes are assigned for a variety of geographic entities, including American Indian area, Alaska Native area, Hawaiian home land, congressional district, county, county subdivision, metropolitan area, place, and state. The structure, format, and meaning of FIPS codes used in U.S. Census Bureau data products appear in the appropriate technical documentation.

The objective of FIPS codes is to improve the ability to use the data resources of the federal government and avoid unnecessary duplication and incompatibilities in the collection, processing, and dissemination of data. The FIPS codes and FIPS code documentation are available online at http://www.itl.nist.gov/fipspubs/index.htm. Further information about the FIPS 5-2, 6-4, and 9-1 publications (states, counties, and congressional districts, respectively) is available from the Geographic Areas Branch, Geography Division, U.S. Census Bureau, Washington, DC 20233-7400, telephone 301- 457-1099. Further information about the FIPS 55-DC3 publication (places, consolidated cities, county subdivisions, and noncensus locational entities) is available from the Geographic Names Office, National Mapping Division, U.S. Geological Survey, 523 National Center, Reston, VA 20192, telephone 703-648-4544.

United States Postal Service (USPS) Code

United States Postal Service (USPS) codes for states are used in all decennial census data products. The codes are two-character alphabetic abbreviations. These codes are the same as the Federal Information Processing Standards two-character alphabetic abbreviations.

INTERNAL POINT

An internal point is a set of geographic coordinates (latitude and longitude) that is located within a specified geographic entity. A single point is identified for each entity; for many entities, this point represents the approximate geographic center of that entity. If the shape of the entity causes this point to be located outside the boundary of the entity or in a water body, it is relocated to land area within the entity. In computer-readable products, internal points are shown to six decimal places; the decimal point is implied.

The first character of the latitude or longitude is a plus (+) or a minus (–) sign. A plus sign in the latitude identifies the point as being in the Northern Hemisphere, while a minus sign identifies a location in the Southern Hemisphere. For longitude, a plus sign identifies the point as being in the Eastern Hemisphere, while a minus sign identifies a location in the Western Hemisphere.

ISLAND AREAS OF THE UNITED STATES

The Island Areas of the United States are American Samoa, Guam, the Commonwealth of the Northern Mariana Islands (Northern Mariana Islands), and the Virgin Islands of the United States. The U.S. Census Bureau treats the Island Areas as entities that are statistically equivalent to states for data presentation purposes. Geographic definitions specific to the Island Areas are shown in the appropriate publications and documentation that accompany the data products for the Island Areas.

Sometimes the Island Areas are referred to as "Island Territories" or "Insular Areas." For the 1990 and previous censuses, the U.S. Census Bureau referred to the entities as "Outlying Areas." The term "U.S. Minor Outlying Islands" refers to certain small islands under U.S. jurisdiction in the Caribbean and Pacific: Baker Island, Howland Island, Jarvis Island, Johnston Atoll, Kingman Reef, Midway Islands, Navassa Island, Palmyra Atoll, and Wake Island.

METROPOLITAN AREA (MA)

The general concept of a metropolitan area (MA) is one of a large population nucleus, together with adjacent communities that have a high degree of economic and social integration with that nucleus. Some MAs are defined around two or more nuclei.

The MAs and the central cities within an MA are designated and defined by the federal Office of Management and Budget, following a set of official standards that are published in a Federal Register Notice. These standards were developed by the interagency Federal Executive Committee on Metropolitan Areas, with the aim of producing definitions that are as consistent as possible for all MAs nationwide.

Each MA must contain either a place with a minimum population of 50,000 or a U.S. Census Bureau-defined urbanized area and a total MA population of at least 100,000 (75,000 in New England). An MA contains one or more central counties. An MA also may include one or more outlying counties that have close economic and social relationships with the central county. An outlying county must have a specified level of commuting to the central counties and also must meet certain standards regarding metropolitan character, such as population density, urban population, and population growth. In New England, MAs consist of groupings of cities and county subdivisions (mostly towns) rather than whole counties.

The territory, population, and housing units in MAs are referred to as "metropolitan." The metropolitan category is subdivided into "inside central city" and "outside central city." The territory, population, and housing units located outside territory designated "metropolitan" are referred to as "nonmetropolitan." The metropolitan and nonmetropolitan classification cuts across the other hierarchies; for example, generally there are both urban and rural territory within both metropolitan and nonmetropolitan areas.

To meet the needs of various users, the standards provide for a flexible structure of metropolitan definitions that classify each MA either as a metropolitan statistical area (MSA) or as a consolidated metropolitan statistical area divided into primary metropolitan statistical areas. In New England, there also is an alternative county-based definition of MSAs known as the New England County Metropolitan Areas. (See definitions below.) Documentation of the MA standards and how they are applied is available from the Population Distribution Branch, Population Division, U.S. Census Bureau, Washington, DC 20233-8800.

Central City

In each metropolitan statistical area and consolidated metropolitan statistical area, the largest place and, in some cases, one or more additional places are designated as "central cities" under the official standards. A few primary metropolitan statistical areas do not have central cities. The

largest central city and, in some cases, up to two additional central cities, are included in the title of the metropolitan area (MA); there also are central cities that are not included in an MA title. An MA central city does not include any part of that place that extends outside the MA boundary.

Consolidated and Primary Metropolitan Statistical Area (CMSA and PMSA)

If an area that qualifies as a metropolitan area (MA) has 1 million people or more, two or more primary metropolitan statistical areas (PMSAs) may be defined within it. Each PMSA consists of a large urbanized county or cluster of counties (cities and towns in New England) that demonstrate very strong internal economic and social links, in addition to close ties to other portions of the larger area. When PMSAs are established, the larger MA of which they are component parts is designated a consolidated metropolitan statistical area (CMSA). CMSAs and PMSAs are established only where local governments favor such designations for a large MA.

Metropolitan Statistical Area (MSA)

Metropolitan statistical areas (MSAs) are metropolitan areas (MAs) that are not closely associated with other MAs. These areas typically are surrounded by nonmetropolitan counties (county subdivisions in New England).

Metropolitan Area Title and Code

The title of a metropolitan statistical area (MSA) contains the name of its largest central city and up to two additional central city names, provided that the additional places meet specified levels of population, employment, and commuting. Generally, a place with a population of 250,000 or more is in the title, regardless of other criteria.

The title of a primary metropolitan statistical area (PMSA) may contain up to three place names, as determined above, or up to three county names, sequenced in order of population size, from largest to smallest. A consolidated metropolitan statistical area (CMSA) title also may include up to three names, the first of which generally is the most populous central city in the area. The second name may be the first city or county name in the most populous remaining PMSA; the third name may be the first city or county name in the next most populous PMSA. A regional designation may be substituted for the second and/or third names in a CMSA title if local opinion supports such a designation and the federal Office of Management and Budget deems it to be unambiguous and suitable.

The titles for all metropolitan areas (MAs) also contain the U.S. Postal Service's abbreviation for the name of each state in which the MA is located. Each MA is assigned a four-digit Federal Information Processing Standards (FIPS) code, in alphabetical order nationwide. If the fourth digit of the code is "2," it identifies a CMSA. Additionally, there is a separate set of two-digit FIPS codes for CMSAs, also assigned alphabetically.

New England County Metropolitan Area (NECMA)

New England county metropolitan areas (NECMAs) are defined as a county-based alternative to the city- and town-based New England metropolitan statistical areas (MSAs) and consolidated metropolitan statistical areas (CMSAs). The NECMA defined for an MSA or a CMSA includes:

- The county containing the first-named city in that MSA/CMSA title (this county may include the first-named cities of other MSAs/CMSAs as well), and
- Each additional county having at least half its population in the MSAs/CMSAs whose first-named cities are in the previously identified county. NECMAs are not identified for individual primary metropolitan statistical areas.

Central cities of a NECMA are those places in the NECMA that qualify as central cities of an MSA or a CMSA. NECMA titles derive from the names of these central cities. Each NECMA is assigned a four-digit Federal Information Processing Standards (FIPS) code.

PLACE

Places, for the reporting of decennial census data, include census designated places, consolidated cities, and incorporated places. Each place is assigned a five-digit Federal Information Processing Standards (FIPS) code, based on the alphabetical order of the place name within each state. If place names are duplicated within a state and they represent distinctly different areas, a separate code is assigned to each place name alphabetically by primary county in which each place is located, or if both places are in the same county, alphabetically by their legal description (for example, "city" before "village").

Census Designated Place (CDP)

Census designated places (CDPs) are delineated for each decennial census as the statistical counterparts of incorporated places. CDPs are delineated to provide census data for concentrations of population, housing, and commercial structures that are identifiable by name but are not within an incorporated place. CDP boundaries usually are defined in cooperation with state, local, and tribal officials. These boundaries, which usually coincide with visible features or the boundary of an adjacent incorporated place or other legal entity boundary, have no legal status, nor do these places have officials elected to serve traditional municipal functions. CDP boundaries may change from one decennial census to the next with changes in the settlement pattern; a CDP with the same name as in an earlier census does not necessarily have the same boundary.

For Census 2000, for the first time, CDPs did not need to meet a minimum population threshold to qualify for tabulation of census data. For the 1990 census and earlier censuses, the U.S. Census Bureau required CDPs to qualify on the basis of various minimum population size criteria.

Beginning with the 1950 census, the U.S. Census Bureau, in cooperation with state and local governments (and American Indian tribal officials starting with the 1990 census), identified and delineated boundaries and names for CDPs. In the data products issued in conjunction with Census 2000, the name of each such place is followed by "CDP," as was the case for the 1990 and 1980 censuses. In the data products issued in conjunction with the 1950, 1960, and 1970 censuses, these places were identified by "(U)," meaning "unincorporated place."

Hawaii is the only state that has no incorporated places recognized by the U.S. Census Bureau. All places shown in the data products for Hawaii are CDPs. By agreement with the state of Hawaii, the U.S. Census Bureau does not show data separately for the city of Honolulu, which is coextensive with Honolulu County.

All places in the Northern Mariana Islands and Guam are CDPs. The Virgin Islands of the United States has both CDPs and incorporated places. There are no CDPs in American Samoa; the U.S. Census Bureau treats the traditional villages as statistically equivalent to incorporated places.

Consolidated City

A consolidated government is a unit of local government for which the functions of an incorporated place and its county or minor civil division (MCD) have merged. The legal aspects of this action may result in both the primary incorporated place and the county or MCD continuing to exist as legal entities, even though the county or MCD performs few or no governmental functions and has few or no elected officials. Where this occurs, and where one or more other incorporated places in the county or MCD continue to function as separate governments, even though they have been included in the consolidated government, the primary incorporated place is referred to as a consolidated city.

The presentation of data for consolidated cities varies depending on the geographic presentation. In some hierarchical presentations, consolidated cities are not shown. These presentations include the places within the consolidated city and the "consolidated city (balance)." Although hierarchical presentations do not show the consolidated city, the data for it are the same as the county or county subdivision with which it is coextensive. Other hierarchical presentations do show the consolidated city, county or county subdivision, and (balance) as separate entities.

For inventory geographic presentations, the consolidated city appears alphabetically sequenced within the listing of places; in 1990, consolidated places appeared at the end of the listing. The data for the consolidated city include the data for all places that are part of and within the consolidated city. The "consolidated city (balance)" entry shows the data for the portion of the consolidated government minus the separately incorporated places within the consolidated city, and is shown in alphabetical sequence with other places that comprise the consolidated city. For data presentation purposes these "balance" entities are treated as statistically equivalent to a place; they have no legal basis or functions.

In summary presentations by size of place, the consolidated city is not included. The places within consolidated cities are categorized by their size, as is the "consolidated city (balance)." A few incorporated places are partially inside and partially outside a consolidated city. Data tabulations by place will include all territory within the place, while the tabulation for the place within a consolidated city is only for part of the place.

Each consolidated city is assigned a five-digit Federal Information Processing Standards (FIPS) code that is unique within state. The places within consolidated cities and the "consolidated city (balance)" also are assigned five-digit FIPS place codes that are unique within state. The code assigned to each place within a consolidated city is the same as its regular place code; a place that is partially included in a consolidated city does not have a different code for the portions inside and outside the consolidated city. FIPS codes are assigned based on alphabetical sequence within each state.

Incorporated Place

Incorporated places recognized in decennial census data products are those reported to the U.S. Census Bureau as legally in existence on January 1, 2000, under the laws of their respective states, as cities, boroughs, city and boroughs, municipalities, towns, and villages, with the following exceptions: the towns in the New England states, New York, and Wisconsin, and the boroughs in New York are recognized as minor civil divisions for decennial census purposes; the boroughs, city and boroughs (as in Juneau City and Borough), and municipality (Anchorage) in Alaska are county equivalents for decennial census statistical presentation purposes. In four states (Maryland, Missouri, Nevada, and Virginia), there are one or more incorporated places known as "independent cities" that are primary divisions of a state and legally not part of any county. For data presentation purposes, the U.S. Census Bureau may treat an independent city as a county equivalent, county subdivision, and place.

The U.S. Census Bureau treats the villages in American Samoa as incorporated places because they have their own officials, who have specific legal powers as authorized in the American Samoa Code. The village boundaries are traditional rather than being specific, legally defined locations. There are no incorporated places in Guam and the Northern Mariana Islands. The U.S. Census Bureau treats the three towns in the Virgin Islands of the United States as incorporated places.

There are a few incorporated places that do not have a legal description. An incorporated place is established to provide governmental functions for a concentration of people as opposed to a minor civil division, which generally is created to provide services or administer an area without regard, necessarily, to population.

POPULATION OR HOUSING UNIT DENSITY

Population and housing unit density are computed by dividing the total population or number of housing units within a geographic entity (for example, United States, state, county, place) by the land area of that entity measured in square kilometers or square miles. Density is expressed as both "people (or housing units) per square kilometer" and "people (or housing units) per square mile" of land area.

PUBLIC USE MICRODATA AREA (PUMA)

A public use microdata area (PUMA) is a decennial census area for which the U.S. Census Bureau provides specially selected extracts of raw data from a small sample of long-form census records that are screened to protect confidentiality. These extracts are referred to as "public use microdata sample (PUMS)" files. Since 1960, data users have been using these files to create their own statistical tabulations and data summaries.

For Census 2000, state, District of Columbia, Puerto Rico, and Island Area participants, following U.S. Census Bureau criteria, delineated two types of PUMAs within their states. PUMAs of one type comprise areas that contain at least 100,000 people. The PUMS files for these PUMAs contain a 5-percent sample of the long-form records. The other type of PUMAs, super-PUMAs, comprise areas of at least 400,000 people. The sample size is 1 percent for the PUMS files for super-PUMAs.

PUMAs cannot be in more than one state or statistically equivalent entity. The larger 1-percent PUMAs are aggregations of the smaller 5-percent PUMAs. PUMAs of both types, wherever the population size criteria permit, comprise areas that are entirely within or outside metropolitan areas or the central cities of metropolitan areas.

PUERTO RICO

The U.S. Census Bureau treats the Commonwealth of Puerto Rico as the statistical equivalent of a state for data presentation purposes. Each state and statistically equivalent entity is assigned a two-digit Federal Information Processing Standards (FIPS) code in alphabetical order by state name, followed in alphabetical order by Puerto Rico and the Island Areas. Each state and statistically equivalent entity also is assigned the two-letter FIPS/U.S. Postal Service code.

Municipio

The primary legal divisions of Puerto Rico are termed "municipios." For data presentation purposes, the U.S. Census Bureau treats a municipio as the equivalent of a county in the United States.

Each municipio is assigned a unique three-digit Federal Information Processing Standards (FIPS) code in alphabetical order within Puerto Rico.

Barrio, Barrio-Pueblo, and Subbarrio

The U.S. Census Bureau recognizes barrios and barrios-pueblo as the primary legal divisions of municipios. These entities are similar to the minor civil divisions (MCDs) used for reporting decennial census data in 28 states of the United States. Subbarrios in 23 municipios are the primary legal subdivisions of the barrios-pueblo and some barrios. The U.S. Census Bureau presents the same types of Census 2000 data for these "sub-MCDs" as it does for the barrios and barrios-pueblo. (There is no geographic entity in the United States equivalent to the subbarrio.)

Each barrio, barrio-pueblo, and subbarrio is assigned a five-digit Federal Information Processing Standards (FIPS) code in alphabetical order within Puerto Rico.

Zona Urbana and Comunidad

There are no incorporated places in Puerto Rico; instead, the U.S. Census Bureau provides decennial census data for two types of census designated places (CDPs): (1) zonas urbanas, representing the governmental center of each municipio, and (2) comunidades, representing other settlements. For Census 2000, there are no minimum population size requirements for CDPs. (For the 1990 census, the U.S. Census Bureau had required comunidades to have at least 1,000 people.)

Each zona urbana and comunidad is assigned a five-digit Federal Information Processing Standards (FIPS) code in alphabetical order within Puerto Rico.

Some types of geographic entities do not apply in Puerto Rico. For instance, Puerto Rico is not in any census region or census division. In addition, the U.S. Census Bureau does not tabulate data for state legislative districts and traffic analysis zones in Puerto Rico. (See also CONGRESSIONAL DISTRICT (CD).)

SCHOOL DISTRICT

School districts are geographic entities within which state, county, or local officials or the Department of Defense provide public educational services for the areas residents. The U.S. Census Bureau obtains the boundaries and names for school districts from state officials. The U.S. Census Bureau first provided data for school districts in conjunction with the 1970 census. For Census 2000, the U.S. Census Bureau tabulated data for three types of school districts: elementary, secondary, and unified.

Each school district is assigned a five-digit code that is unique within state. School district codes are assigned by the Department of Education and are not necessarily in alphabetical order by school district name.

STATE (OR STATISTICALLY EQUIVALENT ENTITY)

States are the primary governmental divisions of the United States. The District of Columbia is treated as a statistical equivalent of a state for data presentation purposes. For Census 2000, the U.S. Census Bureau also treats a number of entities that are not legal divisions of the United States as statistically equivalent to a state: American Samoa, the Commonwealth of the Northern Mariana Islands, Guam, Puerto Rico, and the Virgin Islands of the United States.

Each state and statistically equivalent entity is assigned a two-digit numeric Federal Information Processing Standards (FIPS) code in alphabetical order by state name, followed in alphabetical order by Puerto Rico and the Island Areas. Each state and statistically equivalent entity also is assigned a two-letter FIPS/U.S. Postal Service code and a two-digit census code. The census code is assigned on the basis of the geographic sequence of each state within each census division; the first digit of the code identifies the respective division, except for Puerto Rico and the Island Areas, which are not assigned to any region or division. The census regions, census divisions, and their component states are listed in Figure A–3.

STATE LEGISLATIVE DISTRICT (SLD)

State legislative districts (SLDs) are the areas from which members are elected to state legislatures. The SLDs embody the upper (senate) and lower (house) chambers of the state legislature. (Nebraska has a unicameral legislature that the U.S. Census Bureau treats as an upper-chamber legislative area for data presentation purposes. There are, therefore, no data by lower chamber.) A unique census code of up to three characters, identified by state participants, is assigned to each SLD within state. The code "ZZZ" identifies parts of a county in which no SLDs were identified.

As an option in the Census 2000 Redistricting Data Program (Public Law 94-171), participating states receive P.L. 94-171 census data for their SLDs (see VOTING DISTRICT (VTD)). Not all states delineated SLDs for the purpose of presenting Census 2000 data, in which case the entire state is treated as a single SLD coded with blanks at both levels.

TIGER® DATABASE

TIGER® is an acronym for the Topologically Integrated Geographic Encoding and Referencing (System or database). It is a digital (computer-readable) geographic database that automates the mapping and related geographic activities required to support the U.S. Census Bureau's census and survey programs. The U.S. Census Bureau developed the TIGER® System to automate the geographic support processes needed to meet the major geographic needs of the 1990 census: producing the cartographic products to support data collection and map presentations, providing the geographic structure for tabulation and dissemination of the collected statistical data, assigning residential and employer addresses to the correct geographic location and relating those locations to the geographic entities used for data tabulation, and so forth. The content of the TIGER database is undergoing continuous updates and is made available to the public through a variety of TIGER/Line® files that may be obtained free of charge from the Internet or packaged on CD-ROM or DVD from Customer Services, U.S. Census Bureau, Washington, DC 20233-1900; telephone 301-763-INFO (4636); Internet http://www.census.gov/geo/www/tiger.

TRAFFIC ANALYSIS ZONE (TAZ)

A traffic analysis zone (TAZ) is a statistical entity delineated by state and/or local transportation officials for tabulating traffic-related census data–especially journey-to-work and place-of-work statistics. A TAZ usually consists of one or more census blocks, block groups, or census tracts. For the 1990 census, TAZs were defined as part of the Census Transportation Planning Package (CTPP). The U.S. Census Bureau first provided data for TAZs in conjunction with the 1980 census, when it identified them as "traffic zones."

Each TAZ is identified by a six-character alphanumeric code that is unique within county or statistically equivalent entity. For the 1990 census, TAZ codes were unique within CTPP area, which generally conformed to a metropolitan area.

TRIBAL BLOCK GROUP

A tribal block group (BG) is a cluster of census blocks having the same first digit of their four-digit identifying numbers and are within a single tribal census tract. For example, tribal BG 3 consists of all blocks within tribal tract 9406 numbered from 3000 to 3999. Where a federally recognized American Indian reservation and/or off-reservation trust land crosses county and/or state lines, the same tribal BG may be assigned on both sides of the state/county boundary within a tribal census tract that is numbered from 9400 to 9499. The optimum size for a tribal BG is 1,000 people; it must contain a minimum of 300 people. (See also BLOCK GROUP (BG).)

The difference between a tribal BG and a nontribal BG is in the hierarchical presentation of the data. A tribal BG is part of the American Indian hierarchy; that is, the tribal BG is within a tribal census tract that is within a federally recognized American Indian reservation and/or off-reservation trust land. (See INTRODUCTION—GEOGRAPHIC PRESENTATION OF DATA.)

TRIBAL CENSUS TRACT

Tribal census tracts are small, relatively permanent statistical subdivisions of a federally recognized American Indian reservation and/or off-reservation trust land. The optimum size for a tribal census tract is 2,500 people; it must contain a minimum of 1,000 people. Where a federally recognized American Indian reservation or off-reservation trust land crosses county or state lines, the same tribal census tract number may be assigned on both sides of the state/county boundary. The U.S. Census Bureau uses the census tract numbers 9400 to 9499 for tribal census tracts that cross state/county boundaries and are within or encompassing American Indian reservations and off-reservation trust land. (See also CENSUS TRACT.)

The difference between a tribal census tract and a nontribal census tract is in the hierarchical presentation of the data. A tribal census tract is part of the American Indian hierarchy; that is, the tribal census tract is within a federally recognized American Indian reservation and/or off-reservation trust land. (See INTRODUCTION—GEOGRAPHIC PRESENTATION OF DATA.)

UNITED STATES

The United States consists of the 50 states and the District of Columbia.

URBAN AND RURAL

The U.S. Census Bureau classifies as urban all territory, population, and housing units located within urbanized areas (UAs) and urban clusters (UCs). It delineates UA and UC boundaries to encompass densely settled territory, which generally consists of:

- A cluster of one or more block groups or census blocks each of which has a population density of at least 1,000 people per square mile at the time.
- Surrounding block groups and census blocks each of which has a population density of at least 500 people per square mile at the time.
- Less densely settled blocks that form enclaves or indentations, or are used to connect discontiguous areas with qualifying densities.

Rural consists of all territory, population, and housing units located outside of UAs and UCs.

Geographic entities, such as metropolitan areas, counties, minor civil divisions, and places, often contain both urban and rural territory, population, and housing units.

This urban and rural classification applies to the 50 states, the District of Columbia, Puerto Rico, American Samoa, Guam, the Northern Mariana Islands, and the Virgin Islands of the United States.

Urbanized Area (UA)

An urbanized area (UA) consists of densely settled territory that contains 50,000 or more people. The U.S. Census Bureau delineates UAs to provide a better separation of urban and rural territory, population, and housing in the vicinity of large places.

For Census 2000, the UA criteria were extensively revised and the delineations were performed using a zero-based approach. Because of more stringent density requirements, some territory that was classified as urbanized for the 1990 census has been reclassified as rural. (Area that was part of a 1990 UA has not been automatically grandfathered into the 2000 UA.) In addition, some areas that were identified as UAs for the 1990 census have been reclassified as urban clusters.

Urban Cluster (UC)

An urban cluster (UC) consists of densely settled territory that has at least 2,500 people but fewer than 50,000 people.

The U.S. Census Bureau introduced the UC for Census 2000 to provide a more consistent and accurate measure of the population concentration in and around places. UCs are defined using the same criteria that are used to define UAs. UCs replace the provision in the 1990 and previous censuses that defined as urban only those places with 2,500 or more people located outside of urbanized areas.

Urban Area Title and Code

The title of each urbanized area (UA) and urban cluster (UC) may contain up to three incorporated place names, and will include the two-letter U.S. Postal Service abbreviation for each state into which the UA or UC extends. However, if the UA or UC does not contain an incorporated place, the urban area title will include the single name of a census designated place, minor civil division, or populated place recognized by the U.S. Geological Survey's Geographic Names Information System.

Each UA and UC is assigned a five-digit numeric code, based on a national alphabetical sequence of all urban area names. For the 1990 census, the U.S. Census Bureau assigned a four-digit UA code based on the metropolitan area codes. A separate flag is included in data tabulation files to differentiate between UAs and UCs. In printed reports, this differentiation is included in the name.

Urban Area Central Place

A central place functions as the dominant center of an urban area. The U.S. Census Bureau identifies one or more central places for each urbanized area (UA) or urban cluster (UC) that contains a place. Any incorporated place or census designated place (CDP) that is in the title of the urban area is a central place of that UA or UC. In addition, any other incorporated place or CDP that has an urban population of 50,000 or an urban population of at least 2,500 people and is at least 2/3 the size of the largest place within the urban area also is a central place.

Extended Place

As a result of the urbanized area (UA) and urban cluster (UC) delineations, an incorporated place or census designated place may be partially within and partially outside of a UA or UC. Any place that is split by a UA or UC is referred to as an extended place.

Documentation of the UA, UC, and extended place criteria is available from the Geographic Areas Branch, Geography Division, U.S. Census Bureau, Washington, DC 20233-7400; telephone 301-457-1099.

URBAN GROWTH AREA (UGA)

An urban growth area (UGA) is a legally defined geographic entity in Oregon that the U.S. Census Bureau includes in the TIGER® database in agreement with the state. UGAs, which are defined around incorporated places, are used to control urban growth. UGA boundaries, which need not follow visible features, are delineated cooperatively by state and local officials and then confirmed in state law. UGAs are a new geographic entity for Census 2000.

Each UGA is identified by a five-digit census code, which generally is the same as the Federal Information Processing Standards (FIPS) code for the incorporated place for which the UGA is named. The codes are assigned alphabetically within Oregon.

VOTING DISTRICT (VTD)

Voting district (VTD) is the generic name for geographic entities, such as precincts, wards, and election districts, established by state, local, and tribal governments for the purpose of conducting elections. States participating in the Census 2000 Redistricting Data Program as part of Public Law 94-171 (1975) may provide boundaries, codes, and names for their VTDs to the U.S. Census Bureau. The U.S. Census Bureau first reported data for VTDs following the 1980 census. Because the U.S. Census Bureau requires that VTDs follow boundaries of census blocks, participating states often adjusted the boundaries of the VTDs they submit to conform to census block boundaries for data presentation purposes. If requested by the participating state, the U.S. Census Bureau identifies the VTDs that have not been adjusted as an "A" for actual in the VTD indicator field of the PL data file. The VTD indicator for all other VTDs is shown as "P" for pseudo.

For Census 2000, each VTD is identified by a one- to six-character alphanumeric census code that is unique within county. The code "ZZZZZZ" identifies parts of a county in which no VTDs were identified. For a state or county that did not participate in the VTD project, the code fields are blank.

ZIP CODE® TABULATION AREA (ZCTA™)

A ZIP Code® tabulation area (ZCTA™) is a statistical geographic entity that approximates the delivery area for a U.S. Postal Service five-digit or three-digit ZIP Code. ZCTAs are aggregations of census blocks that have the same predominant ZIP Code associated with the residential mailing addresses in the U.S. Census Bureau's Master Address File. Three-digit ZCTA codes are applied to large contiguous areas for which the U.S. Census Bureau does not have five-digit ZIP Code information in its Master Address File. ZCTAs do not precisely depict ZIP Code delivery areas, and do not include all ZIP Codes used for mail delivery. The U.S. Census Bureau has established ZCTAs as a new geographic entity similar to, but replacing, data tabulations for ZIP Codes undertaken in conjunction with the 1990 and earlier censuses.

Figure A–1. **Standard Hierarchy of Census Geographic Entities**

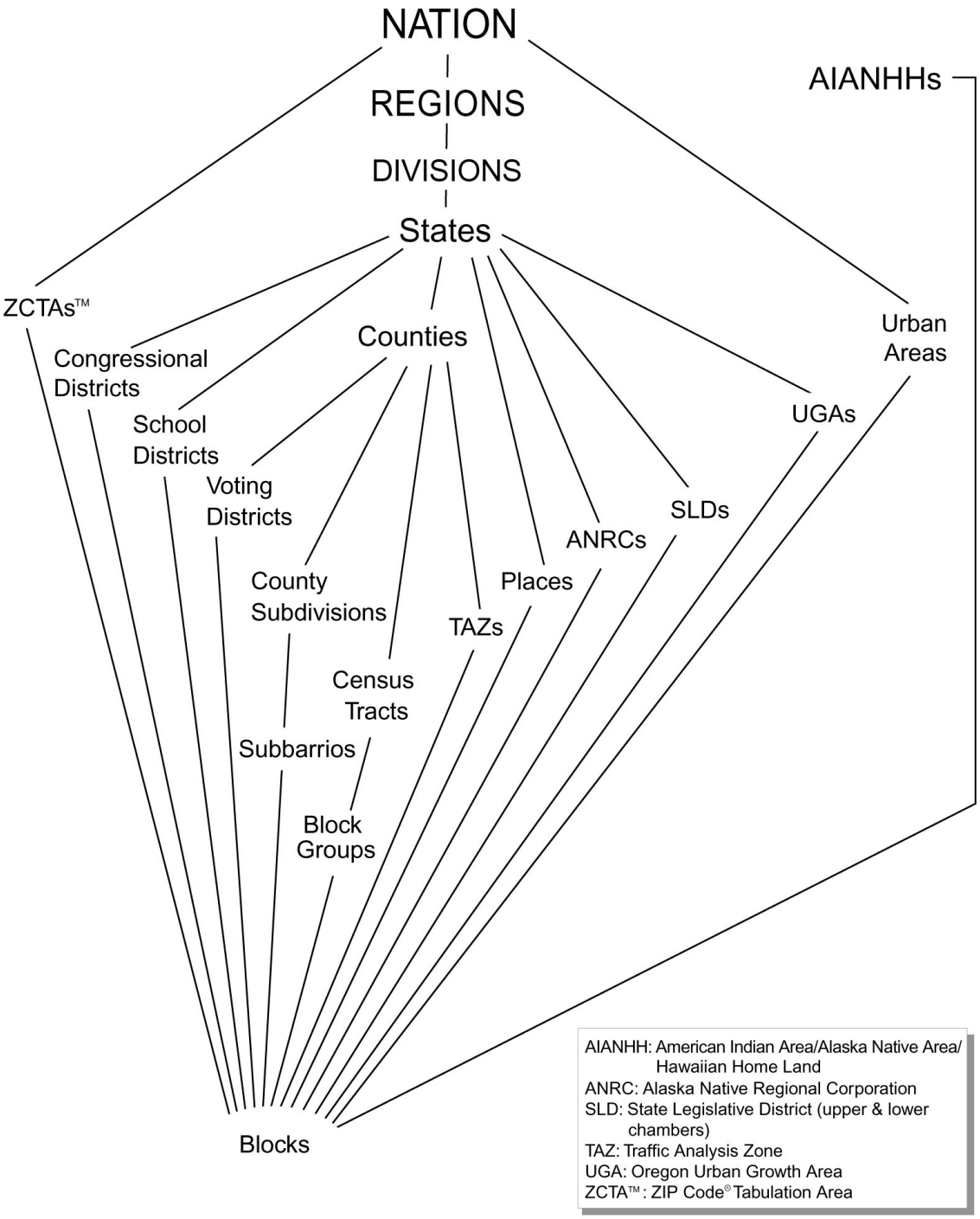

Figure A–2. **Hierarchy of American Indian, Alaska Native, and Native Hawaiian Entities**

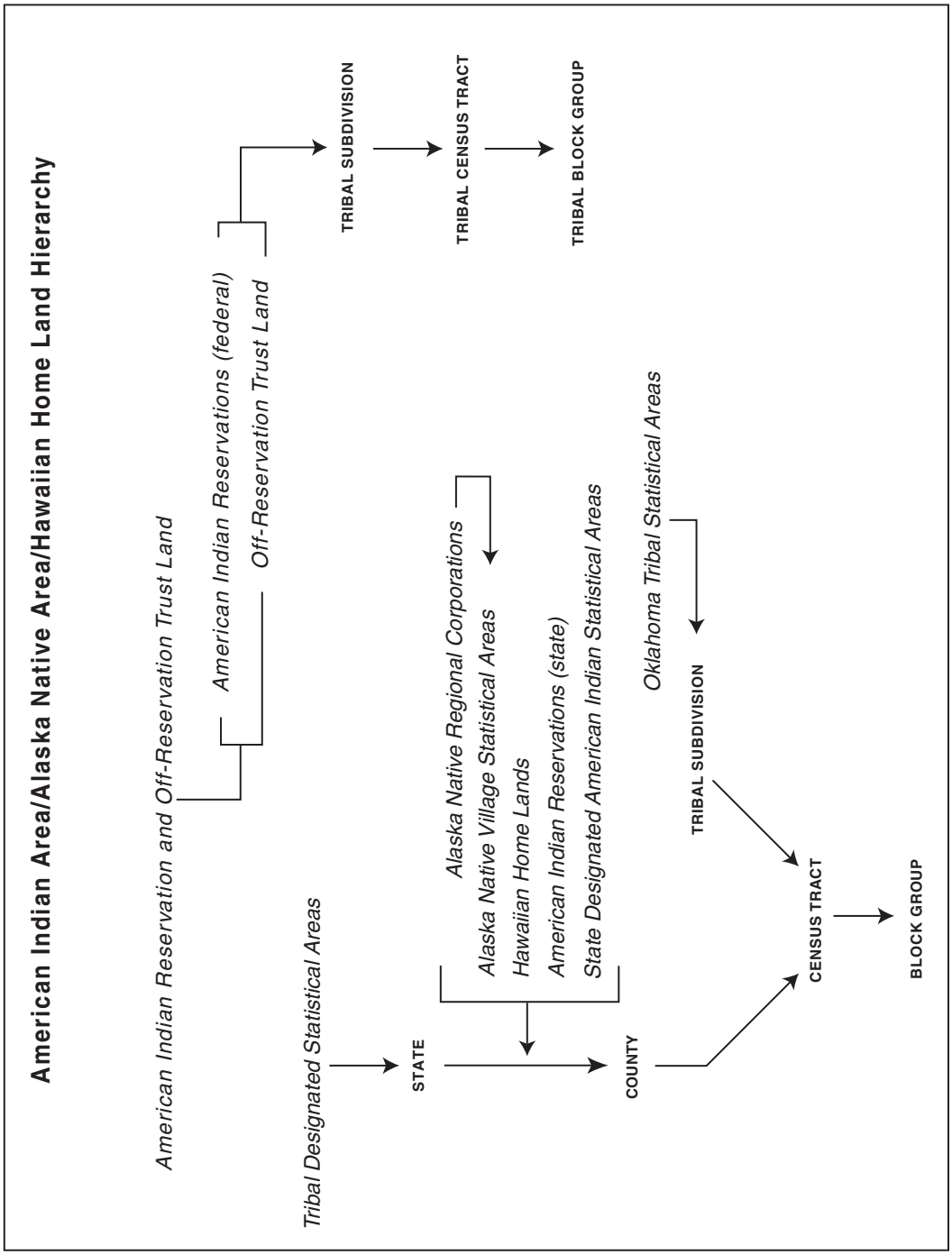

Figure A–3. **Census Regions, Census Divisions, and Their Constituent States**

Northeast Region

New England Division:
Maine, New Hampshire, Vermont, Massachusetts, Rhode Island, Connecticut

Middle Atlantic Division:
New York, New Jersey, Pennsylvania

Midwest Region

East North Central Division:
Ohio, Indiana, Illinois, Michigan, Wisconsin

West North Central Division:
Minnesota, Iowa, Missouri, North Dakota, South Dakota, Nebraska, Kansas

South Region

South Atlantic Division:
Delaware, Maryland, District of Columbia, Virginia, West Virginia, North Carolina, South Carolina, Georgia, Florida

East South Central Division:
Kentucky, Tennessee, Alabama, Mississippi

West South Central Division:
Arkansas, Louisiana, Oklahoma, Texas

West Region

Mountain Division:
Montana, Idaho, Wyoming, Colorado, New Mexico, Arizona, Utah, Nevada

Pacific Division:
Washington, Oregon, California, Alaska, Hawaii

Appendix B.
Definitions of Subject Characteristics

CONTENTS

Page

POPULATION CHARACTERISTICS

Age B–2
Alaska Native Tribe (See Race) B–12
American Indian Tribe (See Race) B–12
Average Family Size (See Household Type and Relationship) B–11
Average Household Size (See Household Type and Relationship) B–9
Child (See Household Type and Relationship) B–10
Families (See Household Type and Relationship) B–11
Family Composition (See Household Type and Relationship) B–11
Family Size (See Household Type and Relationship) B–11
Family Type (See Household Type and Relationship) B–11
Foster Children (See Household Type and Relationship) B–11
Group Quarters B–3
Hispanic or Latino B–8
Household (See Household Type and Relationship) B–9
Household Size (See Household Type and Relationship) B–9
Household Type and Relationship B–9
Householder (See Household Type and Relationship) B–9
Institutionalized Population (See Group Quarters) B–3
Median Age (See Age) B–2
Noninstitutionalized Population (See Group Quarters) B–5
Nonrelatives (See Household Type and Relationship) B–10
Other Relatives (See Household Type and Relationship) B–10
Own Child (See Household Type and Relationship) B–10
People in Family (See Household Type and Relationship) B–9
People in Household (See Household Type and Relationship) B–9
Presence of Children (See Household Type and Relationship) B–9
Race B–12
Related Children (See Household Type and Relationship) B–10
Relationship to Householder (See Household Type and Relationship) B–9
Sex B–17
Sex Ratio (See Sex) B–17
Spanish Origin (See Hispanic or Latino) B–8
Spouse (See Household Type and Relationship) B–10
Stepfamily (See Household Type and Relationship) B–9
Type of Institution (See Group Quarters) B–3
Unmarried-Partner Household (See Household Type and Relationship) B–12
Unrelated Individual (See Household Type and Relationship) B–11

HOUSING CHARACTERISTICS

Available Housing (See Vacancy Status) B–20
Average Household Size of Owner-Occupied Unit B–18
Average Household Size of Renter-Occupied Unit B–18
Homeowner Vacancy Rate (See Vacancy Status) B–20
Housing Unit (See Living Quarters) B–17
Living Quarters B–17
Occupied Housing Unit (See Living Quarters) B–17
Owner-Occupied Housing Unit (See Tenure) B–18
Rental Vacancy Rate (See Vacancy Status) B–20

HOUSING CHARACTERISTICS—Con.

Renter-Occupied Housing Unit (See Tenure) B–19
Tenure B–18
Vacancy Status B–19
Vacant Housing Unit (See Living Quarters) B–18

DERIVED MEASURES

Average B–20
Interpolation B–20
Mean B–20
Median B–20
Percentage B–21
Rate B–21

POPULATION CHARACTERISTICS

Age

The data on age were derived from answers to a question that was asked of all people. The age classification is based on the age of the person in complete years as of April 1, 2000. The age of the person was usually derived from their date of birth information. Their reported age was used only when date of birth information was unavailable.

Data on age are used to determine the applicability of some of the sample questions for a person and to classify other characteristics in census tabulations. Age data are needed to interpret most social and economic characteristics used to plan and examine many programs and policies.

Median age. This measure divides the age distribution into two equal parts: one-half of the cases falling below the median value and one-half above the value. Median age is computed on the basis of a single year of age distribution.

Limitation of the data. The most general limitation for many decades has been the tendency of people to overreport ages or years of birth that end in zero or five. This phenomenon is called "age heaping." In addition, the counts in the 1970 and 1980 censuses for people 100 years old and over were substantially overstated. So also were the counts of people aged 69 in 1970 and aged 79 in 1980. Improvements have been made since then in the questionnaire design, and in the allocation procedures which have further minimized these problems. The count of people aged 89 in the 1990 census was not overstated.

Review of detailed 1990 census information indicated that respondents tended to provide their age as of the date they completed the questionnaire, not their age as of April 1, 1990. One reason this happened was that respondents were not specifically instructed to provide their age as of April 1, 1990. Another reason was that data collection efforts continued well past the census date. In addition, there may have been a tendency for respondents to round their age up if they were close to having a birthday. It is likely that approximately 10 percent of people in most age groups were actually one year younger. For most single years of age, the misstatements were largely off-setting. The problem is most pronounced at age zero because people lost to age one probably were not fully offset by the inclusion of babies born after April 1, 1990. Also, there may have been more rounding up to age one to avoid reporting age as zero years. (Age in complete months was not collected for infants under age one.)

The reporting of age one year older than true age on April 1, 1990, is likely to have been greater in areas where the census data were collected later in calendar year 1990. The magnitude of this problem was much less in the 1960, 1970, and 1980 censuses where age was typically derived from respondent data on year of birth and quarter of birth.

These shortcomings were minimized in Census 2000 because age was usually calculated from exact date of birth and because respondents were specifically asked to provide their age as of April 1, 2000. (For more information on the design of the age question, see the section below that discusses "Comparability.")

Comparability. Age data have been collected in every census. For the first time since 1950, the 1990 data were not available by quarter year of age. This change was made so that coded information could be obtained for both age and year of birth. In 2000, each individual has both an age and an exact date of birth. In each census since 1940, the age of a person was assigned when it was not reported. In censuses before 1940, with the exception of 1880, people of unknown age were shown as a separate category. Since 1960, assignment of unknown age has been performed by a general procedure described as "imputation." The specific procedures for imputing age have been different in each census. (For more information on imputation, see "Accuracy of the Data.")

Group Quarters

All people not living in housing units are classified by the Census Bureau as living in group quarters. We recognize two general categories of people in group quarters: (1) institutionalized population and (2) noninstitutionalized population.

Institutionalized population. Includes people under formally authorized, supervised care or custody in institutions at the time of enumeration. Such people are classified as "patients or inmates" of an institution regardless of the availability of nursing or medical care, the length of stay, or the number of people in the institution. Generally, the institutionalized population is restricted to the institutional buildings and grounds (or must have passes or escorts to leave) and thus have limited interaction with the surrounding community. Also, they are generally under the care of trained staff who have responsibility for their safekeeping and supervision.

Type of institution. The type of institution was determined as part of census enumeration activities. For institutions that specialize in only one specific type of service, all patients or inmates were given the same classification. For institutions that had multiple types of major services (usually general hospitals and Veterans' Administration hospitals), patients were classified according to selected types of wards. For example, in psychiatric wards of hospitals, patients were classified in "mental (psychiatric) hospitals"; in general hospital wards for people with chronic diseases, patients were classified in "other hospitals for the chronically ill." Each patient or inmate was classified in only one type of institution. Institutions include the following types:

Correctional institutions. Includes prisons, federal detention centers, military disciplinary barracks and jails, police lockups, halfway houses used for correctional purposes, local jails, and other confinement facilities, including work farms.

Prisons. Where people convicted of crimes serve their sentences. In some census products, the prisons are classified by two types of control: (1) "federal" (operated by the Bureau of Prisons of the Department of Justice) and (2) "state." In census products this category includes federal detention centers. Residents who are criminally insane were classified on the basis of where they resided at the time of enumeration: (1) in institutions (or hospital wards) operated by departments of correction or similar agencies, or (2) in institutions operated by departments of mental health or similar agencies.

Federal detention centers. Operated by the Immigration and Naturalization Service (INS) and the Bureau of Prisons. These facilities include: detention centers used by the Park Police; Bureau of Indian Affairs Detention Centers; INS Centers, such as the INS Federal Alien Detention Facility; INS Processing Centers; INS Contract Detention Centers used to detain aliens under exclusion or deportation proceedings, as well as those aliens who have not been placed into proceedings, such as custodial required departures; and INS Detention Centers operated within local jails, and state and federal prisons.

Military disciplinary barracks and jails. Operated by military police and used to hold people awaiting trial or convicted of violating military laws.

Local jails and other confinement facilities. Includes facilities operated by counties and cities that primarily hold people beyond arraignment, usually for more than 48 hours and police lockups operated by county and city police that hold people for 48 hours or less only if they

have not been formally charged in court. Also, includes work farms used to hold people awaiting trial or serving time on relatively short sentences and jails run by private businesses under contract for local governments (but not by state governments).

Halfway houses. Operated for correctional purposes and include probation and restitution centers, prerelease centers, and community-residential centers.

Other types of correctional institutions. Privately operated correctional facilities and correctional facilities specifically for alcohol or drug abuse.

Nursing homes. Comprises a heterogeneous group of places providing continuous nursing and other services to patients. The majority of patients are elderly, although people who require nursing care because of chronic physical conditions may be found in these homes regardless of their age. Included in this category are skilled-nursing facilities, intermediate-care facilities, long-term care rooms in wards or buildings on the grounds of hospitals, or long-term care rooms/nursing wings in congregate housing facilities. Also included are nursing, convalescent, and rest homes, such as soldiers', sailors', veterans', and fraternal or religious homes for the aged, with nursing care.

Mental (psychiatric) hospitals. Includes hospitals or wards for the criminally insane not operated by a prison and psychiatric wards of general hospitals and veterans' hospitals. Patients receive supervised medical/nursing care from formally trained staff.

Hospitals or wards for chronically ill. Includes hospitals for patients who require long-term care, including those in military hospitals and wards for the chronically ill located on military bases; or other hospitals or wards for the chronically ill, which include tuberculosis hospitals or wards; wards in general and Veterans' Administration hospitals for the chronically ill; neurological wards; hospices and homes for chronically ill patients; wards for patients with Hansen's Disease (leprosy) and other incurable diseases; and other unspecified wards for the chronically ill. Patients who had no usual home elsewhere were enumerated as part of the institutional population in the wards of general and military hospitals. Most hospital patients are at the hospital temporarily and were enumerated at their usual place of residence. In some census products, patients in hospitals or wards for the chronically ill are classified in three categories: (1) military hospitals or wards for chronically ill, (2) other hospitals or wards for chronically ill, and (3) hospices or homes for chronically ill.

Schools, hospitals, or wards for the mentally retarded. Includes those institutions, such as wards in hospitals for the mentally retarded and intermediate-care facilities for the mentally retarded that provide supervised medical/nursing care from formally trained staff.

Schools, hospitals, or wards for the physically handicapped. Includes three types of institutions: institutions for the blind, those for the deaf, and orthopedic wards and institutions for the physically handicapped. Institutions for people with speech problems are classified with "institutions for the deaf." The category "orthopedic wards and institutions for the physically handicapped" includes those institutions providing relatively long-term care to accident victims and to people with polio, cerebral palsy, and muscular dystrophy.

Hospitals and wards for drug/alcohol abuse. Includes hospitals and wards for drug/alcohol abuse. These facilities are equipped medically and designed for the diagnosis and treatment of medical or psychiatric illnesses associated with alcohol or drug abuse. Patients receive supervised medical care from formally trained staff.

Wards in general hospitals for patients who have no usual home elsewhere. Includes maternity, neonatal, pediatric (including wards for boarder babies), and surgical wards of hospitals and wards for people with infectious diseases. If not shown separately, this category includes wards in military hospitals for patients who have no usual home elsewhere.

Wards in military hospitals for patients who have no usual home elsewhere. (See above definition for "Wards in general hospitals for patients who have no usual home elsewhere.")

Juvenile institutions. Includes homes, schools, and other institutions providing care for children (short- or long-term care). Juvenile institutions include the following types:

Homes for abused, dependent, and neglected children. Includes orphanages and other institutions that provide long-term care (usually more than 30 days) for children.

Residential treatment centers. Includes those institutions that primarily serve children who, by clinical diagnosis, are moderately or seriously disturbed emotionally. Also, these institutions provide long-term treatment services, usually supervised or directed by a psychiatrist.

Training schools for juvenile delinquents. Includes residential training schools or homes and industrial schools, camps, or farms for juvenile delinquents.

Public training schools for juvenile delinquents. Usually operated by a state agency (for example, department of welfare, corrections, or a youth authority). Some are operated by county and city governments. These public training schools are specialized institutions serving delinquent children, generally between the ages of 10 and 17 years old, all of whom are committed by the courts.

Private training schools. Operated under private auspices. Some of the children they serve are committed by the courts as delinquents. Others are referred by parents or social agencies because of delinquent behavior. One difference between private and public training schools is that, by their administrative policy, private schools have control over their selection and intake.

Detention centers. Includes institutions providing short-term care (usually 30 days or less) primarily for delinquent children pending disposition of their cases by a court. This category also covers diagnostic centers. In practice, such institutions may be caring for both delinquent and neglected children pending court disposition.

Noninstitutionalized population. Includes people who live in group quarters other than institutions. Includes staff residing in military and nonmilitary group quarters on institutional grounds who provide formally authorized, supervised care or custody for the institutionalized population.

Group homes. Includes "community-based homes" that provide care and supportive services. Such places include homes for the mentally ill, mentally retarded, and physically handicapped; drug/alcohol halfway houses not operated for correctional purposes; communes; and maternity homes for unwed mothers.

Homes for the mentally ill. Includes community-based homes that provide care primarily for the mentally ill. Homes that combine treatment of the physically handicapped with treatment of the mentally ill are counted as homes for the mentally ill.

Homes for the mentally retarded. Includes community-based homes that provide care primarily for the mentally retarded. Homes that combine treatment of the physically handicapped with treatment of the mentally retarded are counted as homes for the mentally retarded.

Homes for the physically handicapped. Includes community-based homes for the blind, for the deaf, and other community-based homes for the physically handicapped. People with speech problems are classified with homes for the deaf. Homes that combine treatment of the physically handicapped with treatment of the mentally ill are counted as homes for the mentally ill. Homes that combine treatment of the physically handicapped with treatment of the mentally retarded are counted as homes for the mentally retarded.

Homes or halfway houses for drug/alcohol abuse. Includes people with no usual home elsewhere in places that provide community-based care and supportive services to people suffering from a drug/alcohol addiction and to recovering alcoholics and drug abusers. Places providing community-based care for drug and alcohol abusers include group homes, detoxification centers, quarterway houses (residential treatment facilities that work closely with accredited hospitals), halfway houses, and recovery homes for ambulatory, mentally competent recovering alcoholics and drug abusers who may be reentering the work force.

Other group homes. Includes people with no usual home elsewhere in communes, foster care homes, and maternity homes for unwed mothers. Most of these types of places provide communal living quarters, generally for people who have formed their own community in which they have common interests and often share or own property jointly. The maternity homes for unwed mothers provide domestic care for unwed mothers and their children. These homes may provide social services and postnatal care within the facility, or may make arrangements for women to receive such services in the community. Nursing services are usually available in the facility.

Religious group quarters. Includes, primarily, group quarters for nuns teaching in parochial schools and for priests living in rectories. It also includes other convents and monasteries, except those associated with a general hospital or an institution.

College quarters off campus. Includes university-owned off-campus housing, if the place is reserved exclusively for occupancy by college students who do not have their families living with them. In census products, people in this category are classified as living in a college dormitory.

College dormitories. Includes college students in dormitories (provided the dormitory is restricted to students who do not have their families living with them), fraternity and sorority houses, and on-campus residential quarters used exclusively for those in religious orders who are attending college. College dormitory housing includes university-owned, on-campus and off-campus housing for unmarried residents.

Military quarters. Includes military personnel living in barracks and dormitories on base, transient quarters on base for temporary residents (both civilian and military), and military ships. However, patients in military hospitals receiving treatment for chronic diseases or who had no usual home elsewhere, and people being held in military disciplinary barracks were included as part of the institutionalized population.

Agriculture workers' dormitories. Includes people in migratory farm workers' camps on farms, bunkhouses for ranch hands, and other dormitories on farms, such as those on "tree farms." (A tree farm is an area of forest land managed to ensure continuous commercial production.)

Other workers' dormitories. Includes people in logging camps, construction workers' camps, firehouse dormitories, job-training camps, energy enclaves (Alaska only), and nonfarm migratory workers' camps (for example, workers in mineral and mining camps).

Dormitories for nurses and interns in general and military hospitals. Includes group quarters for nurses and other staff members, excluding patients. If not shown separately, dormitories for nurses and interns in general and military hospitals are included in the category "Staff Residents of Institutions."

Job corps and vocational training facilities. Includes facilities that provide a full-time, year-round residential program offering a comprehensive array of training, education, and supportive services, including supervised dormitory housing, meals, and counseling for at-risk youth ages 16 through 24.

Emergency and transitional shelters (with sleeping facilities). Includes people without conventional housing who stayed overnight on March 27, 2000, in permanent and emergency housing, missions, Salvation Army shelters, transitional shelters, hotels and motels used to shelter people without conventional housing, and similar places known to have people without conventional housing staying overnight. Also included are shelters that operate on a first come, first-serve basis where people must leave in the morning and have no guaranteed bed for the next night OR where people know that they have a bed for a specified period of time (even if they leave the building every day). Shelters also include facilities that provide temporary shelter during extremely cold weather (such as churches). If shown, this category also includes shelters for children who are runaways, neglected, or without conventional housing.

Shelters for children who are runaways, neglected, or without conventional housing. Includes shelters/group homes that provide temporary sleeping facilities for juveniles. In census products, this category is included with emergency and transitional housing.

Shelters for abused women (shelters against domestic violence or family crisis centers). Includes community-based homes or shelters that provide domiciliary care for women who have sought shelter from family violence and who may have been physically abused. Most shelters also provide care for children of abused women. These shelters may provide social services, meals, psychiatric treatment, and counseling. In census products, this category is included with "other noninstitutional group quarters."

Soup kitchens. Includes soup kitchens, food lines, and programs distributing prepared breakfasts, lunches, or dinners on March 28, 2000. These programs may be organized as food service lines, bag or box lunches, or tables where people are seated, then served by program personnel. These programs may or may not have a place for clients to sit and eat the meal. In census products, this category is included with "other noninstitutional group quarters." This category excludes regularly scheduled mobile food vans.

Regularly scheduled mobile food vans. Includes mobile food vans that are regularly scheduled to visit designated street locations for the primary purpose of providing food to people without conventional housing. In census products, this category is included with "other noninstitutional group quarters."

Targeted nonsheltered outdoor locations. Includes geographically identifiable outdoor locations open to the elements where there is evidence that people who do not usually receive services at soup kitchens, shelters, and mobile food vans lived on March 29, 2000, without paying to stay there. Sites must have a specific location description that allowed a census enumeration team to physically locate the site; for example, "the Brooklyn Bridge at the corner of Bristol Drive" or "the 700 block of Taylor Street behind the old warehouse." Excludes pay-for-use campgrounds; drop-in centers; post offices; hospital emergency rooms; and commercial sites, including all-night theaters and all-night diners. In census products, this category is included with "other noninstitutional group quarters."

Crews of maritime vessels. Includes officers, crew members, and passengers of maritime U.S. flag vessels. All ocean-going and Great Lakes ships are included.

Residential facilities providing "protective oversight." Includes facilities providing assistance to people with disabilities.

Staff residents of institutions. Includes staff residing in military and nonmilitary group quarters on institutional grounds who provide formally authorized, supervised care or custody for the institutionalized population.

Other nonhousehold living situations. Includes people with no usual home elsewhere enumerated at locations, such as YMCAs, YWCAs, and hostels. People enumerated at those places that did not have a usual home elsewhere are included in this category.

Living quarters for victims of natural disasters. Includes living quarters for people temporarily displaced by natural disasters.

Comparability. For Census 2000, the definition of the institutionalized population was consistent with the definition used in the 1990 census. As in 1990, the definition of "care" only includes people under organized medical or formally authorized, supervised care or custody.

In Census 2000, the 1990 and 1980 rule of classifying ten or more unrelated people living together as living in noninstitutional group quarters was dropped. In 1970, the criteria was six or more unrelated people.

Several changes have occurred in the tabulation of specific types of group quarters. In Census 2000, police lockups were included with local jails and other confinement facilities, and homes for unwed mothers were included in "Other group homes"; in 1990, these categories were shown separately. For the first time, Census 2000 tabulates separately the following types of group quarters: military hospitals or wards for the chronically ill, other hospitals or wards for the chronically ill, hospices or homes for the chronically ill, wards in military hospitals with patients who have no usual home elsewhere, wards in general hospitals with patients who have no usual home elsewhere, and job corps and vocational training facilities. For Census 2000, rooming and boarding houses were classified as housing units rather than group quarters as in 1990.

As in 1990, workers' dormitories were classified as group quarters regardless of the number of people sharing the dormitory. In 1980, ten or more unrelated people had to share the dorm for it to be classified as a group quarters. In 1960, data on people in military barracks were shown only for men. In subsequent censuses, they include both men and women.

The phrase "institutionalized persons" in 1990 data products was changed to "institutionalized population" for Census 2000. In 1990, the Census Bureau used the phrase "other persons in group quarters" for people living in noninstitutional group quarters. In 2000, this group is referred to as the "noninstitutionalized population." The phrase "staff residents" was used for staff living in institutions in both 1990 and 2000.

In Census 2000, the category "emergency and transitional shelters" includes emergency shelters, transitional shelters, and shelters for children who are runaways, neglected, or without conventional housing. Those people tabulated at shelters for abused women, soup kitchens, regularly scheduled mobile food vans, and targeted nonsheltered outdoor locations were included in the category "other noninstitutional group quarters." Each of these categories were enumerated from March 27-29, 2000, during Service-Based Enumeration. (For more information on the "Service-Based Enumeration" operation, see "Collection and Processing Procedures.")

Hispanic or Latino

The data on the Hispanic or Latino population were derived from answers to a question that was asked of all people. The terms "Spanish," "Hispanic origin," and "Latino" are used interchangeably. Some respondents identify with all three terms while others may identify with only one of these three specific terms. Hispanics or Latinos who identify with the terms "Spanish," "Hispanic," or "Latino" are those who classify themselves in one of the specific Spanish, Hispanic, or Latino categories listed on the questionnaire ("Mexican," "Puerto Rican," or "Cuban") as well as those who indicate that they are "other Spanish/Hispanic/Latino." People who do not identify with one of the specific origins listed on the questionnaire but indicate that they are "other Spanish, Hispanic, or Latino" are those whose origins are from Spain, the Spanish-speaking countries of Central or South America, the Dominican Republic, or people identifying themselves generally as Spanish, Spanish-American, Hispanic, Hispano, Latino, and so on. All write-in responses to the "other Spanish/Hispanic/Latino" category were coded.

Origin can be viewed as the heritage, nationality group, lineage, or country of birth of the person or the person's parents or ancestors before their arrival in the United States. People who identify their origin as Spanish, Hispanic, or Latino may be of any race.

Some tabulations are shown by the origin of the householder. In all cases where the origin of households, families, or occupied housing units is classified as Spanish, Hispanic, or Latino, the origin of the householder is used. (See the discussion of householder under "Household Type and Relationship.")

If an individual could not provide a Hispanic origin response, their origin was assigned using specific rules of precedence of household relationship. For example, if origin was missing for a natural-born daughter in the household, then either the origin of the householder, another natural-born child, or spouse of the householder was assigned. If Hispanic origin was not reported for anyone in the household, the Hispanic origin of a householder in a previously processed household with the same race was assigned. This procedure is a variation of the general imputation procedures described in "Accuracy of the Data" and is similar to those used in 1990, except for Census 2000 race and Spanish surnames were used to assist in assigning an origin (see the "Comparability" section below also).

Comparability. There are two important changes to the Hispanic origin question for Census 2000. First, the sequence of the race and Hispanic origin questions for Census 2000 differs from that in 1990; in 1990, the race question preceded the Hispanic origin question. Testing prior to Census 2000 indicated that response to the Hispanic origin question could be improved by placing it before the race question without affecting the response to the race question. Second, there is an instruction preceding the Hispanic origin question indicating that respondents should answer both the Hispanic origin and the race questions. This instruction was added to give emphasis to the distinct concepts of the Hispanic origin and race questions, and to emphasize the need for both pieces of information.

Furthermore, there has been a change in the processing of the Hispanic origin and race responses. In the 1990 census, respondents provided Hispanic origin responses in the race question and race responses in the Hispanic origin question. In 1990, the Hispanic origin question and the race question had separate edits; therefore, although information may have been present on the questionnaire, it was not fully utilized due to the discrete nature of the edits. However, for Census 2000 there is a joint race and Hispanic origin edit, which can utilize Hispanic origin and race information that was reported in the inappropriate question.

Household Type and Relationship

Household

A household includes all of the people who occupy a housing unit. A housing unit is a house, an apartment, a mobile home, a group of rooms, or a single room occupied (or if vacant, intended for occupancy) as separate living quarters. Separate living quarters are those in which the occupants live separately from any other people in the building and that have direct access from the outside of the building or through a common hall. The occupants may be a single family, one person living alone, two or more families living together, or any other group of related or unrelated people who share living quarters.

In 100-percent tabulations, the count of households or householders always equals the count of occupied housing units. In sample tabulations, the numbers may differ as a result of the weighting process.

Average household size. A measure obtained by dividing the number of people in households by the number of households (or householders). In cases where household members are tabulated by race or Hispanic origin, household members are classified by the race or Hispanic origin of the householder rather than the race or Hispanic origin of each individual.

Relationship to Householder

The phrase "Coverage Improvement Adjustment" was included in the table outlines and the technical documentation before the review, analysis, and recommendation on whether to adjust Census 2000 data for coverage improvement was completed. As the data are not adjusted, a zero (0) will appear. This phrase does not refer to any other outreach or collection opertions that were introduced to improve coverage in Census 2000.

Householder. The data on relationship to householder were derived from the question "How is this person related to Person 1," which was asked of Persons 2 and higher in housing units. One person in each household is designated as the householder (Person 1). In most cases, this is the person, or one of the people, in whose name the home is owned, being bought, or rented. If there is no such person in the household, any household member 15 years old or over could be designated as the householder (that is, Person 1).

Households are classified by type according to the sex of the householder and the presence of relatives. Two types of householders are distinguished: family householders and nonfamily householders. A family householder is a householder living with one or more people related to him or her by birth, marriage, or adoption. The householder and all of the people in the household related to him or her are family members. A nonfamily householder is a householder living alone or with nonrelatives only.

Spouse (husband/wife). Includes a person married to and living with a householder. This category includes people in formal marriages, as well as people in common-law marriages. The number of spouses is equal to the number of "married-couple families" or "married-couple households" in 100-percent tabulations. Marital status categories cannot be inferred from the 100-percent tabulations since the marital status item was not included on the 100-percent form.

Child. Includes a son or daughter by birth, a stepchild, or an adopted child of the householder, regardless of the child's age or marital status. The category excludes sons-in-law, daughters-in-law, and foster children.

Natural-born son/daughter. A son or daughter of the householder by birth, regardless of the age of the child.

Adopted son/daughter. A son or daughter of the householder by legal adoption, regardless of the age of the child. If the stepson/stepdaughter of the householder has been legally adopted by the householder, the child is then classified as an adopted child.

Stepson/stepdaughter. A son or daughter of the householder through marriage but not by birth, regardless of the age of the child. If the stepson/stepdaughter of the householder has been legally adopted by the householder, the child is then classified as an adopted child.

Own child. A child under 18 years old who is a son or daughter by birth, marriage (a stepchild), or adoption. In certain tabulations, own children are further classified as living with two parents or with one parent only. For 100-percent tabulations, own children consist of all sons/daughters of householders who are under 18 years of age. For sample data, own children consist of sons/daughters of householders who are under 18 years of age and who have never been married, therefore, numbers of own children of householders may be different in these two tabulations.

"Related children" in a family include own children and all other people under 18 years of age in the household, who are related to the householder, except the spouse of the householder. Foster children are not included since they are not related to the householder.

Other relatives. Includes any household member related to the householder by birth, marriage, or adoption, but not included specifically in another relationship category. In certain detailed tabulations, the following categories may be shown:

Grandchild. The grandson or granddaughter of the householder.

Brother/sister. The brother or sister of the householder, including stepbrothers, stepsisters, and brothers and sisters by adoption. Brothers-in-law and sisters-in-law are included in the "Other relative" category on the questionnaire.

Parent. The father or mother of the householder, including a stepparent or adoptive parent. Fathers-in-law and mothers-in-law are included in the "Parent-in-law" category on the questionnaire.

Parent-in-law. Includes the mother-in-law or father-in-law of the householder.

Son-in-law/daughter-in-law. By definition, these are spouses of the children of the householder.

Other relatives. Anyone not listed in a reported category above who is related to the householder by birth, marriage, or adoption (brother-in-law, grandparent, nephew, aunt, cousin, and so forth).

Nonrelatives. Includes any household member who is not related to the householder by birth, marriage, or adoption, including foster children. The following categories may be presented in more detailed tabulations:

Roomer, boarder. Includes roomers or boarders, who live in a room in the household of Person 1 (householder). Some sort of cash or noncash payment (e.g., chores) is usually made for their living accommodations.

Housemate or roommate. A person who is not related to the householder and who shares living quarters primarily to share expenses.

Unmarried partner. A person who is not related to the householder, who shares living quarters, and who has a close personal relationship with the householder.

Foster child. Foster children are people under 18 placed by the local government in a household to receive parental care. They may be living in the household for just a brief period or for several years. Foster children are nonrelatives of the householder. If the foster child is also related to the householder, the child should be classified as that specific relative.

Other nonrelatives. A person who is not related by birth, marriage, or adoption to the householder and who is not described by the categories given above.

When relationship is not reported for an individual, it is imputed according to the responses for the age and sex for that person while maintaining consistency with responses for other individuals in the household.

Unrelated Individual

An unrelated individual is: (1) a householder living alone or with nonrelatives only, (2) a household member who is not related to the householder, or (3) a person living in group quarters who is not an inmate of an institution.

Family Type

A family includes a householder and one or more other people living in the same household who are related to the householder by birth, marriage, or adoption. All people in a household who are related to the householder are regarded as members of his or her family. A household can contain only one family for purposes of census tabulations. Not all households contain families since a household may be a group of unrelated people or one person living alone.

Families are classified by type as either a "married-couple family" or an "other family" according to the presence of a spouse. "Other family" is further broken out according to the sex of the householder. The data on family type are based on answers to questions on sex and relationship that were asked on a 100-percent basis.

Married-couple family. A family in which the householder and his or her spouse are enumerated as members of the same household.

Other family

Male householder, no wife present. A family with a male householder and no spouse of the householder present.

Female householder, no husband present. A family with a female householder and no spouse of the householder present.

Nonfamily household. A householder living alone or with nonrelatives only.

Average family size. A measure obtained by dividing the number of people in families by the total number of families (or family householders). In cases where this measure is tabulated by race or Hispanic origin, the race or Hispanic origin refers to that of the householder rather than to the race or Hispanic origin of each individual.

Unmarried-Partner Household

An unmarried-partner household is a household other than a "married-couple household" that includes a householder and an "unmarried partner." An "unmarried partner" can be of the same sex or of the opposite sex of the householder. An "unmarried partner" in an "unmarried-partner household" is an adult who is unrelated to the householder, but shares living quarters and has a close personal relationship with the householder.

Comparability. The 1990 relationship category "Natural-born or adopted son/daughter" has been replaced by "Natural-born son/daughter" and "Adopted son/daughter." The following categories have been added: "Parent-in-law" and "Son-in-law/daughter-in-law." The 1990 nonrelative category, "Roomer, boarder, foster child" has been replaced by two categories, "Roomer, boarder" and "Foster child." In 2000, foster children had to be in the local governments' foster care system to be so classified. In 1990, foster children were estimated to be those children in households who were not related to the householder nor who had any people over 18 who may have been their parents. In 1990, stepchildren who were adopted by the householder were still classified as stepchildren. In 2000, stepchildren who were legally adopted by the householder were classified as adopted children.

Race

The data on race were derived from answers to the question on race that was asked of all people. The concept of race, as used by the Census Bureau, reflects self-identification by people according to the race or races with which they most closely identify. These categories are socio-political constructs and should not be interpreted as being scientific or anthropological in nature. Furthermore, the race categories include both racial and national-origin groups.

The racial classifications used by the Census Bureau adhere to the October 30, 1997, Federal Register Notice entitled, "Revisions to the Standards for the Classification of Federal Data on Race and Ethnicity" issued by the Office of Management and Budget (OMB). These standards govern the categories used to collect and present federal data on race and ethnicity. The OMB requires five minimum categories (White, Black or African American, American Indian or Alaska Native, Asian, and Native Hawaiian or Other Pacific Islander) for race. The race categories are described below with a sixth category, "Some other race," added with OMB approval. In addition to the five race groups, the OMB also states that respondents should be offered the option of selecting one or more races.

If an individual did not provide a race response, the race or races of the householder or other household members were assigned using specific rules of precedence of household relationship. For example, if race was missing for a natural-born child in the household, then either the race or races of the householder, another natural-born child, or the spouse of the householder were assigned. If race was not reported for anyone in the household, the race or races of a householder in a previously processed household were assigned. This procedure is a variation of the general imputation procedures described in "Accuracy of the Data."

White. A person having origins in any of the original peoples of Europe, the Middle East, or North Africa. It includes people who indicate their race as "White" or report entries, such as Irish, German, Italian, Lebanese, Near Easterner, Arab, or Polish.

Black or African American. A person having origins in any of the Black racial groups of Africa. It includes people who indicate their race as "Black, African Am., or Negro," or provide written entries, such as African American, Afro American, Kenyan, Nigerian, or Haitian.

American Indian or Alaska Native. A person having origins in any of the original peoples of North and South America (including Central America) and who maintain tribal affiliation or community attachment. It includes people who classified themselves as described below.

American Indian. Includes people who indicated their race as "American Indian," entered the name of an Indian tribe, or reported such entries as Canadian Indian, French American Indian, or Spanish-American Indian.

American Indian tribe. Respondents who identified themselves as American Indian were asked to report their enrolled or principal tribe. Therefore, tribal data in tabulations reflect the written entries reported on the questionnaires. Some of the entries (for example, Iroquois, Sioux, Colorado River, and Flathead) represent nations or reservations. The information on tribe is based on self identification and therefore does not reflect any designation of federally or state-recognized tribe. Information on American Indian tribes is presented in summary files. The information for Census 2000 is derived from the American Indian Tribal Classification List for the 1990 census that was updated based on a December 1997 Federal Register Notice, entitled "Indian Entities Recognized and Eligible to Receive Service From the United States Bureau of Indian Affairs," Department of the Interior, Bureau of Indian Affairs, issued by the Office of Management and Budget.

Alaska Native. Includes written responses of Eskimos, Aleuts, and Alaska Indians as well as entries such as Arctic Slope, Inupiat, Yupik, Alutiiq, Egegik, and Pribilovian. The Alaska tribes are the Alaskan Athabascan, Tlingit, and Haida. The information for Census 2000 is based on the American Indian Tribal Classification List for the 1990 census, which was expanded to list the individual Alaska Native Villages when provided as a written response for race.

Asian. A person having origins in any of the original peoples of the Far East, Southeast Asia, or the Indian subcontinent including, for example, Cambodia, China, India, Japan, Korea, Malaysia, Pakistan, the Philippine Islands, Thailand, and Vietnam. It includes "Asian Indian," "Chinese," "Filipino," "Korean," "Japanese," "Vietnamese," and "Other Asian."

Asian Indian. Includes people who indicated their race as "Asian Indian" or identified themselves as Bengalese, Bharat, Dravidian, East Indian, or Goanese.

Chinese. Includes people who indicate their race as "Chinese" or who identify themselves as Cantonese, or Chinese American. In some census tabulations, written entries of Taiwanese are included with Chinese while in others they are shown separately.

Filipino. Includes people who indicate their race as "Filipino" or who report entries such as Philipino, Philipine, or Filipino American.

Japanese. Includes people who indicate their race as "Japanese" or who report entries such as Nipponese or Japanese American.

Korean. Includes people who indicate their race as "Korean" or who provide a response of Korean American.

Vietnamese. Includes people who indicate their race as "Vietnamese" or who provide a response of Vietnamese American.

Cambodian. Includes people who provide a response such as Cambodian or Cambodia.

Hmong. Includes people who provide a response such as Hmong, Laohmong, or Mong.

Laotian. Includes people who provide a response such as Laotian, Laos, or Lao.

Thai. Includes people who provide a response such as Thai, Thailand, or Siamese.

Other Asian. Includes people who provide a response of Bangladeshi; Bhutanese; Burmese; Indochinese; Indonesian; Iwo Jiman; Madagascar; Malaysian; Maldivian; Nepalese; Okinawan; Pakistani; Singaporean; Sri Lankan; or Other Asian, specified and Other Asian, not specified.

Native Hawaiian or Other Pacific Islander. A person having origins in any of the original peoples of Hawaii, Guam, Samoa, or other Pacific Islands. It includes people who indicate their race as "Native Hawaiian," "Guamanian or Chamorro," "Samoan," and "Other Pacific Islander."

Native Hawaiian. Includes people who indicate their race as "Native Hawaiian" or who identify themselves as "Part Hawaiian" or "Hawaiian."

Guamanian or Chamorro. Includes people who indicate their race as such, including written entries of Chamorro or Guam.

Samoan. Includes people who indicate their race as "Samoan" or who identify themselves as American Samoan or Western Samoan.

Other Pacific Islander. Includes people who provide a write-in response of a Pacific Islander group, such as Carolinian, Chuukese (Trukese), Fijian, Kosraean, Melanesian, Micronesian, Northern Mariana Islander, Palauan, Papua New Guinean, Pohnpeian, Polynesian, Solomon Islander, Tahitian, Tokelauan, Tongan, Yapese, or Pacific Islander, not specified.

Some other race. Includes all other responses not included in the "White," "Black or African American," "American Indian or Alaska Native," "Asian," and "Native Hawaiian or Other Pacific Islander" race categories described above. Respondents providing write-in entries such as multiracial, mixed, interracial, or a Hispanic/Latino group (for example, Mexican, Puerto Rican, or Cuban) in the "Some other race" write-in space are included in this category.

Two or more races. People may have chosen to provide two or more races either by checking two or more race response check boxes, by providing multiple write-in responses, or by some combination of check boxes and write-in responses. The race response categories shown on the questionnaire are collapsed into the five minimum race groups identified by the OMB, and the Census Bureau "Some other race" category. For data product purposes, "Two or more races" refers to combinations of two or more of the following race categories:

1. White
2. Black or African American
3. American Indian and Alaska Native
4. Asian
5. Native Hawaiian and Other Pacific Islander
6. Some other race

There are 57 possible combinations (see Figure B–1) involving the race categories shown above. Thus, according to this approach, a response of "White" and "Asian" was tallied as two or more races, while a response of "Japanese" and "Chinese" was not because "Japanese" and "Chinese" are both Asian responses. Tabulations of responses involving reporting of two or more races within the American Indian and Alaska Native, Asian, or Native Hawaiian and Other Pacific Islander categories are available in other data products.

Given the many possible ways of displaying data on two or more races, data products will provide varying levels of detail. The most common presentation shows a single line indicating "Two or more races." Some data products provide totals of all 57 possible combinations of two or more races, as well as subtotals of people reporting a specific number of races, such as people reporting two races, people reporting three races, and so on.

In other presentations on race, data are shown for the total number of people who reported one of the six categories alone or in combination with one or more other race categories. For example, the category "Asian alone or in combination with one or more other races" includes people who reported Asian alone and people who reported Asian in combination with White, Black or African American, Native Hawaiian and Other Pacific Islander, and Some other race. This number, therefore, represents the maximum number of people who reported as Asian in the question on race. When this data presentation is used, the individual race categories will add to more than the total population because people may be included in more than one category.

Coding of write-in entries. During 100-percent processing of Census 2000 questionnaires, subject-matter specialists reviewed and coded written entries from four response categories on the race item American Indian or Alaska Native, Other Asian, Other Pacific Islander, and Some other race. The Other Asian and Other Pacific Islander response categories shared the same write-in area on the questionnaire.

Comparability. The data on race in Census 2000 are not directly comparable to those collected in previous censuses. The October 1997 revised standards issued by the OMB led to changes in the question on race for Census 2000. The Census 2000 Dress Rehearsal data were the first to reflect these changes. First, respondents were allowed to select more than one category for race. Second, the sequence of the questions on race and Hispanic origin changed. In 1990, the question on race (Item 4) preceded the question on Hispanic origin (Item 7) with two intervening questions. For Census 2000, the question on race immediately follows the question on Hispanic origin. Third, there were terminology changes to the response categories, such as spelling out "American" instead of "Amer." for the American Indian or Alaska Native category; and adding "Native" to the Hawaiian response category. The 1990 category "Other race" was renamed "Some other race."

Other differences that may affect comparability involve the individual categories on the Census 2000 questionnaire. The 1990 category, "Asian and Pacific Islander" was separated into two categories, "Asian" and "Native Hawaiian and Other Pacific Islander." Accordingly, on the Census 2000 questionnaire, there were seven Asian categories and four Native Hawaiian and Other Pacific Islander categories. The two residual categories, "Other Asian" and "Other Pacific Islander," replaced the 1990 single category "Other API." The 1990 categories "American Indian," "Eskimo," and "Aleut" were combined into "American Indian and Alaska Native." American Indians and Alaska Natives can report one or more tribes.

As in 1990, people who reported a Hispanic or Latino ethnicity in the question on race and did not mark a specific race category were classified in the "Some other race" category ("Other race" in 1990). They commonly provided a write-in entry such as Mexican, Puerto Rican, or Latino. In the 1970 census, most of these responses were included in the "White" category. In addition, some ethnic entries that in 1990 may have been coded as White or Black are now shown in the "Some other race" group.

For Puerto Rico, separate questions on race and Hispanic origin were included on their Census 2000 questionnaire, identical to the questions used in the United States. The 1950 census was the last census to include these questions on the Puerto Rico questionnaire.

Census 2000 included an automated review, computer edit, and coding operation on a 100-percent basis for the write-in responses to the race question, similar to that used in the 1990 census. Write-in responses such as Laotian or Thai, and Guamanian or Tongan were reviewed, coded, and tabulated as "Other Asian" and "Other Pacific Islander," respectively, in the census. All tribal entries were coded as either American Indian or as Alaska Native.

Figure B–1. **Two or More Races (57 Possible Specified Combinations)**

1. White; Black or African American
2. White; American Indian and Alaska Native
3. White; Asian
4. White; Native Hawaiian and Other Pacific Islander
5. White; Some other race
6. Black; American Indian and Alaska Native
7. Black; Asian
8. Black; Native Hawaiian and Other Pacific Islander
9. Black; Some other race
10. American Indian and Alaska Native; Asian
11. American Indian and Alaska Native; Native Hawaiian or Other Pacific Islander
12. American Indian and Alaska Native; Some other race
13. Asian; Native Hawaiian and Other Pacific Islander
14. Asian; Some other race
15. Native Hawaiian and Other Pacific Islander; Some other race
16. White; Black; American Indian and Alaska Native
17. White; Black; Asian
18. White; Black; Native Hawaiian and Other Pacific Islander

Figure B–1. **Two or More Races (57 Possible Specified Combinations)**—Con.

19. White; Black; Some other race
20. White; American Indian and Alaska Native; Asian
21. White; American Indian and Alaska Native; Native Hawaiian and Other Pacific Islander
22. White; American Indian and Alaska Native; Some other race
23. White; Asian; Native Hawaiian and Other Pacific Islander
24. White; Asian; Some other race
25. White; Native Hawaiian and Other Pacific Islander; Some other race
26. Black; American Indian and Alaska Native; Asian
27. Black; American Indian and Alaska Native; Native Hawaiian and Other Pacific Islander
28. Black; American Indian and Alaska Native; Some other race
29. Black; Asian; Native Hawaiian and Other Pacific Islander
30. Black; Asian; Some other race
31. Black; Native Hawaiian and Other Pacific Islander; Some other race
32. American Indian and Alaska Native; Asian; Native Hawaiian and Other Pacific Islander
33. American Indian and Alaska Native; Asian; Some other race
34. American Indian and Alaska Native; Native Hawaiian and Other Pacific Islander; Some other race
35. Asian; Native Hawaiian and Other Pacific Islander; Some other race
36. White; Black; American Indian and Alaska Native; Asian
37. White; Black; American Indian and Alaska Native; Native Hawaiian and Other Pacific Islander
38. White; Black; American Indian and Alaska Native; Some other race
39. White; Black; Asian; Native Hawaiian and Other Pacific Islander
40. White; Black; Asian; Some other race
41. White; Black; Native Hawaiian and Other Pacific Islander; Some other race
42. White; American Indian and Alaska Native; Asian; Native Hawaiian and Other Pacific Islander
43. White; American Indian and Alaska Native; Asian; Some other race
44. White; American Indian and Alaska Native; Native Hawaiian and Other Pacific Islander; Some other race
45. White; Asian; Native Hawaiian and Other Pacific Islander; Some other race
46. Black; American Indian and Alaska Native; Asian; Native Hawaiian and Other Pacific Islander
47. Black; American Indian and Alaska Native; Asian; Some other race
48. Black; American Indian and Alaska Native; Native Hawaiian and Other Pacific Islander; Some other race
49. Black; Asian; Native Hawaiian and Other Pacific Islander; Some other race
50. American Indian and Alaska Native; Asian; Native Hawaiian and Other Pacific Islander; Some other race
51. White; Black; American Indian and Alaska Native; Asian; Native Hawaiian and Other Pacific Islander
52. White; Black; American Indian and Alaska Native; Asian; Some other race
53. White; Black; American Indian and Alaska Native; Native Hawaiian and Other Pacific Islander; Some other race
54. White; Black; Asian; Native Hawaiian and Other Pacific Islander; Some other race
55. White; American Indian and Alaska Native; Asian; Native Hawaiian and Other Pacific Islander; Some other race
56. Black; American Indian and Alaska Native; Asian; Native Hawaiian and Other Pacific Islander; Some other race
57. White; Black; American Indian and Alaska Native; Asian; Native Hawaiian and Other Pacific Islander; Some other race

Sex

The data on sex were derived from answers to a question that was asked of all people. Individuals were asked to mark either "male" or "female" to indicate their sex. For most cases in which sex was not reported, it was determined by the appropriate entry from the person's given (i.e., first) name and household relationship. Otherwise, sex was imputed according to the relationship to the householder and the age of the person. (For more information on imputation, see "Accuracy of the Data.")

Sex ratio. A measure derived by dividing the total number of males by the total number of females and multiplying by 100.

Comparability. A question on the sex of individuals has been asked of the total population in every census.

HOUSING CHARACTERISTICS

Living Quarters

Living quarters are either housing units or group quarters. (For more information, see the discussion of "Group Quarters" under "Population Characteristics.") Living quarters are usually found in structures intended for residential use, but also may be found in structures intended for nonresidential use as well as in places such as tents, vans, emergency and transition shelters, dormitories, and barracks.

Housing unit. A housing unit may be a house, an apartment, a mobile home, a group of rooms, or a single room that is occupied (or, if vacant, is intended for occupancy) as separate living quarters. Separate living quarters are those in which the occupants live separately from any other individuals in the building and that have direct access from outside the building or through a common hall. For vacant units, the criteria of separateness and direct access are applied to the intended occupants whenever possible. If that information cannot be obtained, the criteria are applied to the previous occupants.

Both occupied and vacant housing units are included in the housing unit inventory. Boats, recreational vehicles (RVs), vans, tents, and the like are housing units only if they are occupied as someone's usual place of residence. Vacant mobile homes are included provided they are intended for occupancy on the site where they stand. Vacant mobile homes on dealers' lots, at the factory, or in storage yards are excluded from the housing inventory. Also excluded from the housing inventory are quarters being used entirely for nonresidential purposes, such as a store or an office, or quarters used for the storage of business supplies or inventory, machinery, or agricultural products.

Occupied housing unit. A housing unit is occupied if it is the usual place of residence of the person or group of people living in it at the time of enumeration or if the occupants are only temporarily absent; that is, away on vacation or business. The occupants may be a single family, one person living alone, two or more families living together, or any other group of related or unrelated people who share living quarters.

Occupied rooms or suites of rooms in hotels, motels, and similar places are classified as housing units only when occupied by permanent residents; that is, people who consider the hotel as their usual place of residence or who have no usual place of residence elsewhere.

If any of the occupants in rooming or boarding houses, congregate housing, or continuing care facilities live separately from others in the building and have direct access, their quarters are classified as separate housing units.

The living quarters occupied by staff personnel within any group quarters are separate housing units if they satisfy the housing unit criteria of separateness and direct access; otherwise, they are considered group quarters.

Vacant housing unit. A housing unit is vacant if no one is living in it at the time of enumeration, unless its occupants are only temporarily absent. Units temporarily occupied at the time of enumeration entirely by people who have a usual residence elsewhere are classified as vacant.

New units not yet occupied are classified as vacant housing units if construction has reached a point where all exterior windows and doors are installed and final usable floors are in place.

Vacant units are excluded from the housing inventory if they are open to the elements; that is, the roof, walls, windows, and/or doors no longer protect the interior from the elements. Also excluded are vacant units with a sign that they are condemned or they are to be demolished.

Comparability. The first Census of Housing in 1940 established the "dwelling unit" concept. Although the term became "housing unit" and the definition was modified slightly in succeeding censuses, the housing unit definition remained essentially comparable between 1940 and 1990. Since 1990, two changes were made to the housing unit definition.

The first change eliminated the concept of "eating separately." The elimination of the eating criterion is more in keeping with the United Nations' definition of a housing unit that stresses the entire concept of separateness rather than the specific "eating" element. Although we previously included the "eating separately" criterion in the definition of a housing unit, data were not collected that allowed us to distinguish whether the occupants ate separately from any other people in the building. (Questions that asked households about their eating arrangements have not been included in the census after 1970.) Therefore, the current definition better reflects the information that is used in the determination of a housing unit.

The second change for Census 2000 eliminated the "number of nonrelatives" criterion; that is, "9 or more people unrelated to the householder" which caused a conversion of housing units to group quarters. This change was prompted by the following considerations: (1) there were relatively few such conversions made as a result of this rule in 1990; (2) household relationship and housing data were lost by converting these units to group quarters; and (3) there was no empirical support for establishing a particular number of nonrelatives as a threshold for these conversions.

In 1960, 1970, and 1980, vacant rooms in hotels, motels, and other similar places where 75 percent or more of the accommodations were occupied by permanent residents were counted as part of the housing inventory. We intended to classify these vacant units as housing units in the 1990 census. However, an evaluation of the data collection procedures prior to the 1990 census indicated that the concept of permanency was a difficult and confusing procedure for enumerators to apply correctly. Consequently, in the 1990 census, vacant rooms in hotels, motels, and similar places were not counted as housing units. In Census 2000, we continued the procedure adopted in 1990.

Average Household Size of Owner-Occupied Unit

A measure obtained by dividing the number of people living in owner-occupied housing units by the number of owner-occupied housing units.

Average Household Size of Renter-Occupied Unit

A measure obtained by dividing the number of people living in renter-occupied housing units by the number of renter-occupied housing units.

Tenure

Tenure was asked at all occupied housing units. All occupied housing units are classified as either owner occupied or renter occupied.

Owner occupied. A housing unit is owner occupied if the owner or co-owner lives in the unit even if it is mortgaged or not fully paid for. The owner or co-owner must live in the unit and usually is Person 1 on the questionnaire. The unit is "Owned by you or someone in this household

with a mortgage or loan" if it is being purchased with a mortgage or some other debt arrangement, such as a deed of trust, trust deed, contract to purchase, land contract, or purchase agreement. The unit is also considered owned with a mortgage if it is built on leased land and there is a mortgage on the unit.

A housing unit is "Owned by you or someone in this household free and clear (without a mortgage or loan)" if there is no mortgage or other similar debt on the house, apartment, or mobile home including units built on leased land if the unit is owned outright without a mortgage. Although owner-occupied units are divided between mortgaged and owned free and clear on the questionnaire, census data products containing 100-percent data show only total owner-occupied counts. More extensive mortgage information is collected on the long-form questionnaire.

Renter occupied. All occupied housing units that are not owner occupied, whether they are rented for cash rent or occupied without payment of cash rent, are classified as renter occupied. "No cash rent" units are separately identified in the rent tabulations. Such units are generally provided free by friends or relatives or in exchange for services, such as resident manager, caretaker, minister, or tenant farmer. Housing units on military bases also are classified in the "No cash rent" category. "Rented for cash rent" includes units in continuing care, sometimes called life care arrangements. These arrangements usually involve a contract between one or more individuals and a service provider guaranteeing the individual shelter, usually a house or apartment, and services, such as meals or transportation to shopping or recreation.

Comparability. Data on tenure have been collected since 1890. In 1990, the response categories were expanded to allow the respondent to report whether the unit was owned with a mortgage or loan, or free and clear (without a mortgage). The distinction between units owned with a mortgage and units owned free and clear was added in 1990 to improve the count of owner-occupied units. Research after the 1980 census indicated some respondents did not consider their units owned if they had a mortgage. In Census 2000, we continued with the same tenure categories used in the 1990 census.

Vacancy Status

The data on vacancy status were obtained from Enumerator Questionnaire, Item C. Vacancy status and other characteristics of vacant units were determined by census enumerators obtaining information from landlords, owners, neighbors, rental agents, and others. Vacant units are subdivided according to their housing market classification as follows:

For rent. These are vacant units offered "for rent" and vacant units offered either "for rent or for sale."

For sale only. These are vacant units offered "for sale only," including units in cooperatives and condominium projects if the individual units are offered "for sale only."

Rented or sold, not occupied. If any money rent has been paid or agreed upon but the new renter has not moved in as of the date of enumeration, or if the unit has recently been sold but the new owner has not yet moved in, the vacant unit is classified as "rented or sold, not occupied."

For seasonal, recreational, or occasional use. These are vacant units used or intended for use only in certain seasons, for weekends, or other occasional use throughout the year. Seasonal units include those used for summer or winter sports or recreation, such as beach cottages and hunting cabins. Seasonal units also may include quarters for such workers as herders and loggers. Interval ownership units, sometimes called shared-ownership or time-sharing condominiums, also are included in this category.

For migrant workers. These include vacant units intended for occupancy by migratory workers employed in farm work during the crop season. (Work in a cannery, a freezer plant, or a food-processing plant is not farm work.)

Other vacant. If a vacant unit does not fall into any of the classifications specified above, it is classified as "other vacant." For example, this category includes units held for occupancy by a caretaker or janitor, and units held for personal reasons of the owner.

Available housing. Available housing units are vacant units that are for sale only or for rent.

Available housing vacancy rate. The proportion of the housing inventory that is available for sale only or for rent. It is computed by dividing the number of available units by the sum of the occupied units and the number of available units, and then multiplying by 100.

Homeowner vacancy rate. The proportion of the homeowner housing inventory that is vacant for sale. It is computed by dividing the number of vacant units for sale only by the sum of the owner-occupied units and vacant units that are for sale only, and then multiplying by 100.

Rental vacancy rate. The proportion of the rental inventory that is vacant for rent. It is computed by dividing the number of vacant units for rent by the sum of the renter-occupied units and the number of vacant units for rent, and then multiplying by 100.

Comparability. Data on vacancy status have been collected since 1940. Since 1990, we have used the category "For seasonal, recreational, or occasional use." In earlier censuses, separate categories were used to collect data on these types of vacant units. Also, in 1970 and 1980, housing characteristics generally were presented only for year-round units. Beginning in 1990 and continuing into Census 2000, housing characteristics are shown for all housing units.

DERIVED MEASURES

Census data products include various derived measures, such as medians, means, and percentages, as well as certain rates and ratios. Derived measures that round to less than 0.1 are not shown but indicated as zero.

Average

See Mean.

Interpolation

Interpolation frequently is used in calculating medians based on interval data and in approximating standard errors from tables. Linear interpolation is used to estimate values of a function between two known values. This is the form of interpolation used to calculate median age.

Mean

This measure represents an arithmetic average of a set of values. It is derived by dividing the sum (or aggregate) of a group of numerical items by the total number of items in that group. For example, average family size is obtained by dividing the number of people in families by the total number of families (or family householders). (Additional information on means and aggregates is included in the separate explanations of many of the population and housing subjects.)

Median

This measure represents the middle value (if n is odd) or the average of the two middle values (if n is even) in an ordered list of n data values. The median divides the total frequency distribution into two equal parts: one-half of the cases fall below the median and one-half of the cases exceed the median. Each median is calculated using a standard distribution. (See also "Interpolation.")

For data products in publication or display table format, if the median falls within the upper interval of an open-ended distribution, the median is shown as the initial value of the interval followed by a plus sign (+), or if within the lower interval, the median is shown as the upper value of the category followed by a minus sign (–).

For products on CD-ROM and products that can be downloaded by a user as data files (no text, just numbers), if the median falls within the upper or lower interval, it is set to a specified value, but with no plus or minus symbol.

Percentage

This measure is calculated by taking the number of items in a group possessing a characteristic of interest and dividing by the total number of items in that group, and then multiplying by 100.

Rate

This is a measure of occurrences in a given period of time divided by the possible number of occurrences during that period. Rates are sometimes presented as percentages.

Appendix C.
Data Collection and Processing Procedures

CONTENTS

	Page
Enumeration and Residence Rules	C–1
United States	C–1
Puerto Rico	C–3
Major Components of the Census 2000 Plan	C–4
Master Address File	C–4
Public Outreach and Marketing	C–5
Questionnaire Mailout/Mailback	C–7
Collecting Data on Populations Living in Nontraditional Households	C–7
Collecting Long Form Data to Meet Federal Requirements	C–7
Retrieving and Processing the Data From Returned Forms	C–7
Matching and Unduplication	C–8
Geographic Database Development – TIGER®	C–8
Field Offices and Staffing	C–8
Data Collection: Basic Enumeration Strategy	C–9
Special Populations	C–12
Telecommunications Support and Automated Data Processing	C–13
Quality Assurance	C–13
The Census 2000 Dress Rehearsal in 1998	C–14
Data Dissemination Through the Internet	C–14
Evaluation and Preparation for 2010	C–14
Glossary	C–14

ENUMERATION AND RESIDENCE RULES

In accordance with census practice dating back to the first U.S. census in 1790, each person was to be enumerated as an inhabitant of his or her "usual residence" in Census 2000. Usual residence is the place where the person lives and sleeps most of the time. This place is not necessarily the same as the person's legal residence or voting residence. In the vast majority of cases, however, the use of these different bases of classification would produce substantially the same statistics, although there might be appreciable differences for a few areas.

The implementation of this practice has resulted in the establishment of rules for certain categories of people whose usual place of residence is not immediately apparent. Furthermore, this practice means that people were not always counted as residents of the place where they happened to be staying on Census Day (April 1, 2000).

United States

Enumeration rules. Each person whose usual residence was in the United States was to be included in the census, without regard to the person's legal status or citizenship. As in previous censuses, people specifically excluded from the census were citizens of foreign countries temporarily traveling or visiting in the United States who had not established a residence.

Americans temporarily overseas were to be enumerated at their usual residence in the United States. With some exceptions, Americans with a usual residence outside the United States were not enumerated in Census 2000. U.S. military personnel and federal civilian employees stationed outside the United States, and their dependents living with them, are included in the population counts for the 50 states for purposes of Congressional apportionment but are excluded from all other tabulations for states and their subdivisions. The counts of overseas U.S. military personnel,

federal civilian employees, and their dependents were obtained from administrative records maintained by the employing federal departments and agencies. Other Americans living overseas who were not affiliated with the U.S. government were not included in the census.

Residence rules. Each person included in the census was to be counted at his or her usual residence—the place where he or she lives and sleeps most of the time. If a person had no usual residence, the person was to be counted where he or she was staying on Census Day.

People temporarily away from their usual residence on Census Day, such as on a vacation or business trip, were to be counted at their usual residence.

Armed forces personnel in the United States. Members of the U.S. Armed Forces were counted at their usual residence (the place where they lived and slept most of the time), whether it was on or off the military installation. Family members of armed forces personnel were counted at their usual residence (for example, with the armed forces person or at another location).

Personnel assigned to each Navy and Coast Guard vessel with a U.S. homeport were given the opportunity to report an onshore residence where they usually stayed when they were off the ship. Those who reported an onshore residence were counted there; those who did not were counted at their vessel's homeport.

Personnel on U.S. flag merchant vessels. Crews of U.S. flag merchant vessels docked in a U.S. port, sailing from one U.S. port to another U.S. port, or sailing from a U.S. port to a Puerto Rico port were counted at their usual onshore residence if they reported one. Those who did not were counted as residents of the ship and were assigned as follows:

- The U.S. port, if the vessel was docked there on Census Day.
- The port of departure, if the ship was sailing from one U.S. port to another U.S. port, or from a U.S. port to a Puerto Rico port.

Crews of U.S. merchant ships docked in a foreign port (including the U.S. Virgin Islands, American Samoa, the Commonwealth of the Northern Mariana Islands, and Guam), sailing from one foreign port to another foreign port, sailing from a U.S. port to a foreign port, or sailing from a foreign port to a U.S. port were not included in the census.

People away at school. College students were counted as residents of the area in which they were living while attending college, as they have been since the 1950 census. Children in boarding schools below the college level were counted at their parental home.

People in institutions. People under formally authorized, supervised care or custody, such as in federal or state prisons; local jails; federal detention centers; juvenile institutions; nursing or convalescent homes for the aged or dependent; or homes, schools, hospitals, or wards for the physically handicapped, mentally retarded, or mentally ill; or in drug/alcohol recovery facilities were counted at these places.

People in general hospitals. People in general hospitals or wards (including Veterans Affairs hospitals) on Census Day were counted at their usual residence. Newborn babies were counted at the residence where they would be living.

People in shelters. People staying on Census Day at emergency or transitional shelters with sleeping facilities for people without housing, such as for abused women or runaway or neglected youth, were counted at the shelter.

People with multiple residences. People who lived at more than one residence during the week, month, or year were counted at the place where they lived most of the time. For example, commuter workers living away part of the week while working were counted at the residence where they stayed most of the week. Likewise, people who lived in one state but spent the winter in another state with a warmer climate ("snowbirds") were to be counted at the residence where they lived most of the year.

People away from their usual residence on Census Day. Temporary, migrant, or seasonal workers who did not report a usual U.S. residence elsewhere were counted as residents of the place where they were on Census Day.

In some areas, natural disasters (hurricanes, tornadoes, flooding, and so forth) displaced households from their usual place of residence. If these people reported a destroyed or damaged residence as their usual residence, they were counted at that location.

People away from their usual residence were counted by means of interviews with other members of their families, resident managers, or neighbors.

Puerto Rico

Enumeration rules. Each person whose usual residence was in Puerto Rico was to be included in the census, without regard to the person's legal status or citizenship. As in previous censuses, people specifically excluded from the census were citizens of foreign countries temporarily traveling or visiting in Puerto Rico who had not established a residence.

Americans usually living in Puerto Rico but temporarily overseas were to be enumerated at their usual residence in Puerto Rico. Americans with a usual residence outside Puerto Rico were not counted as part of the Puerto Rico resident population.

Residence rules. Each person included in the census was to be counted at his or her usual residence—the place where he or she lives and sleeps most of the time. If a person had no usual residence, the person was to be counted where he or she was staying on Census Day.

People temporarily away from their usual residence on Census Day were to be counted at their usual residence.

Armed forces personnel in Puerto Rico. Members of the U.S. Armed Forces were counted at their usual residence (the place where they lived and slept most of the time), whether it was on or off the military installation. Family members of armed forces personnel were counted at their usual residence (for example, with the armed forces person or at another location).

Personnel assigned to each Navy and Coast Guard vessel with a Puerto Rico homeport were given the opportunity to report an onshore residence where they usually stayed when they were off the ship. Those who reported an onshore residence were counted there; those who did not were counted at their vessel's homeport.

Personnel on U.S. flag merchant vessels. Crews of U.S. flag merchant vessels docked in a Puerto Rico port, sailing from one Puerto Rico port to another Puerto Rico port, or sailing from a Puerto Rico port to a U.S. port were counted at their usual onshore residence if they reported one. Those who did not were counted as residents of the ship and were assigned as follows:

- The Puerto Rico port if the vessel was docked there on Census Day.
- The port of departure if the ship was sailing from one Puerto Rico port to another Puerto Rico port or from a Puerto Rico port to a U.S. port.

Crews of U.S. merchant ships docked in a foreign port (including the U.S. Virgin Islands, American Samoa, the Commonwealth of the Northern Mariana Islands, and Guam), sailing from a Puerto Rico port to a foreign port, or sailing from a foreign port to a Puerto Rico port were not included in the census.

People away at school. College students were counted as residents of the area in which they were living while attending college, as they have been since the 1950 census. Children in boarding schools below the college level were counted at their parental home.

People in institutions. People under formally authorized, supervised care or custody, such as in federal or state prisons; local jails; federal detention centers; juvenile institutions; nursing or convalescent homes for the aged or dependent; or homes, schools, hospitals, or wards for the physically handicapped, mentally retarded, or mentally ill; or in drug/alcohol recovery facilities were counted at these places.

People in general hospitals. People in general hospitals or wards (including Veterans Affairs hospitals) on Census Day were counted at their usual residence. Newborn babies were counted at the residence where they would be living.

People in shelters. People staying on Census Day at emergency or transitional shelters with sleeping facilities for people without housing, such as for abused women or runaway or neglected youth, were counted at the shelter.

People with multiple residences. People who lived at more than one residence during the week, month, or year were counted at the place where they lived most of the time. For example, commuter workers living away part of the week while working were counted at the residence where they stayed most of the week.

People away from their usual residence on Census Day. Temporary, migrant, or seasonal workers who did not report a usual Puerto Rico residence elsewhere were counted as residents of the place where they were on Census Day.

In some areas, natural disasters (hurricanes, tornadoes, flooding, and so forth) displaced households from their usual place of residence. If these people reported a destroyed or damaged residence as their usual residence, they were counted at that location.

People away from their usual residence were counted by means of interviews with other members of their families, resident managers, or neighbors.

MAJOR COMPONENTS OF THE CENSUS 2000 PLAN

The Census Bureau prepared the Census 2000 plan to ensure the most accurate decennial census legally possible. This plan included data collection from 100 percent of households and housing units. In addition, the plan included an extensive statistical operation to measure and correct overall and differential coverage of U.S. residents in Census 2000. This operation consisted of a scientific sample of approximately 300,000 housing units and used regional groupings to generate corrected counts. To ensure that Census 2000 will be both more accurate and more cost-effective than the 1990 Census, the Census Bureau reviewed its procedures with input from a wide array of experts. In addition, the Census Bureau and Department of Commerce officials held more than 100 briefings for the members of Congress and their staff on the plan for Census 2000. The result has been an innovative departure from past practices that substantially increased overall accuracy and addressed the differential undercount of children, renters, and minorities. At the same time, the new methods of enumeration saved money and delivered results more quickly. The major components of the plan for Census 2000 included:

1. The Master Address File

To conduct Census 2000, the Census Bureau needed to identify and locate an estimated 118 million housing units in the Nation. The Census Bureau accomplished this goal by developing and maintaining the Master Address File (MAF). This vital operation took place with the assistance of the U.S. Postal Service (USPS); other federal agencies; tribal, state and local governments; community organizations; and by an intensive canvass of selected areas. The resulting file was more comprehensive than ever before.

In 1990, the Census Bureau relied on address lists purchased from vendors. As these lists were originally generated for marketing purposes, they proved to be less accurate in low-income areas. As a result, during the 1990 census, housing units were missed often enough to contribute notably to the undercount problem. Plans for Census 2000 were designed to address weaknesses found in the 1990 address list. The Census 2000 MAF started with the USPS address list, a list that

does not discriminate against certain areas because of their marketing potential. Partnerships with state and local officials, community organizations, and tribal governments also played an important role in making sure the MAF is accurate; the local officials who knew the areas best helped develop the MAF. Finally, the Bureau made intensive efforts to create address lists in rural areas well in advance of the census.

City-style addresses. The USPS uses the term "city-style" for an address such as "123 Main Street," even though such an address may occur in small towns and increasingly along country roads. In areas where the USPS delivers mail primarily to city-style addresses, the Census Bureau created the MAF by combining addresses from the 1990 Census Address Control File with those addresses in the USPS Delivery Sequence File (DSF). The DSF is a national file of individual delivery point addresses. As part of a cooperative agreement, the USPS provided the Census Bureau with updated DSFs on a regular basis. The Bureau then located these addresses in its computer mapping system called TIGER® (Topologically Integrated Geographic Encoding and Referencing). If an address could not be located, the location was researched and resolved through an office operation or through assistance from local partners. As a result of this research, the Bureau identified new features and corrected and added address ranges to the TIGER® database.

Noncity-style addresses. In late 1998 and early 1999, the Census Bureau launched a comprehensive effort to canvass areas where most residences did not have city-style addresses. Over 30,000 canvassers visited approximately 22 million residences without a street address to enter their locations in the TIGER® system. The combination of innovative use of computer data and technology along with these visits allowed the Bureau to construct the most accurate address list ever, giving field enumerators more time to meet other challenges presented by the 2000 count.

Remote areas. In a few extremely remote and sparsely settled areas, census enumerators created the address list at the time of the initial census data collection while canvassing their assignment area and picking up or completing unaddressed questionnaires that the USPS previously had delivered to each household.

Nontraditional living quarters. A separate operation built an inventory of all facilities that were not traditional living quarters; for example, prisons and hospitals. The Bureau interviewed an official at each location using a Facility Questionnaire. The responses to the questionnaire identified each group quarters and any housing units associated with the location. The Bureau classified each group quarters and its associated housing units at the location according to whether they would be enumerated as part of special place enumeration or through regular enumeration. The Bureau added these group quarters and housing units to the MAF and linked them to the TIGER® database.

Local government partnerships. The Bureau relied on local knowledge to build the MAF. State, local, and tribal governments; regional and metropolitan planning agencies; and related nongovernmental organizations were encouraged to submit locally developed and maintained city-style address lists to the Census Bureau to enhance the MAF. The Bureau matched the local lists both to the MAF and TIGER® database and verified the status of each newly identified address through ongoing matches to updated address information from the USPS, other independent sources, and its own field operations. The Local Update of Census Addresses (LUCA) program was a partnership that allowed local and tribal governments to designate a liaison to review the portion of the MAF that covered their jurisdiction to help ensure its completeness. After processing the LUCA input, the Census Bureau provided feedback on the status of the adds, deletes, and corrections of addresses to the liaisons. The updated address list then was used to deliver census questionnaires.

2. Public Outreach and Marketing

In 1990, the mail response rate dropped in spite of the Census Bureau's support of a public service announcement (PSA) effort that aired donated advertisements. Part of this drop was caused by the Bureau's inability to ensure that PSAs were broadcast at optimum times and in appropriate

markets. An evaluation of the 1990 PSA campaign noted that the ads were seldom placed at optimal times because decisions about when to air PSAs rested with local radio and television stations. Sixty percent of the U.S. population received 91 percent of the census advertising impact; 40 percent received only 9 percent. Based on its studies of prior outreach campaigns, the Bureau concluded that the professional control of a paid media campaign would produce the best results. Census 2000 launched a vigorous public outreach campaign to educate everyone about the importance of being counted. Among the improvements in public outreach and marketing were:

Partnerships/targeted community outreach. The Census Bureau built partnerships with local and tribal governments, businesses, and community groups to get the word out, to endorse the census, and to encourage constituents to respond. Beginning in 1996 and expanding in 1998, the Bureau hired government and community specialists to build relationships with local community and service-based organizations, focusing on groups representing traditionally undercounted populations. The Bureau deployed an extensive outreach program to reach schools, public sector employees, American Indians, and religious organizations. Businesses, nonprofit groups, and labor organizations also were asked to endorse participation and to publicize the census through employee newsletters, inserts with paychecks, and through communications with members and local chapters.

Direct mail. The census questionnaire and related materials delivered to individual addresses carried the same themes and messages as the overall campaign.

Public relations. The Census Bureau used public meetings and the news media to inform the public about the value of the census and to encourage response. Communications specialists were assigned to each field office to perform media outreach, to respond to media inquiries, and to coordinate the dissemination of the Census 2000 message. In many communities, the Census Bureau established local broadcaster/news director committees to emphasize Census 2000 to television viewers and radio listeners through broadcast segments and editorials in newspapers.

Paid advertising. The Census Bureau planned a targeted campaign to reach everyone through ads in newspapers, magazines, billboards, posters, radio, and television. A private advertising firm designed and implemented the Census 2000 advertising campaign. The Census Bureau conducted a first-ever paid advertising campaign, including a national media campaign aimed at increasing mail response. The campaign included advertising directed at raising mail response rates among historically undercounted populations, with special messages targeted to hard-to-enumerate populations. Advertising also focused on encouraging cooperation during the nonresponse follow-up procedures.

Media public relations. The Census Bureau assigned media specialists to the regional census centers to cultivate local press contacts and respond to local media inquiries.

Promotion and special events. A variety of special events, including parades, athletic events and public services television documentaries were cosponsored by state, local, and tribal governments and by community organizations and businesses to motivate people to respond.

More ways to respond. In 2000, in addition to mailing the census questionnaires, the Census Bureau made the forms available in stores and malls, in civic or community centers, in schools, and in other locations frequented by the public. A well-publicized, toll-free telephone number was available for those who wished to respond to the census by telephone. People also had the option to respond to the short form via the Internet.

Multiple languages. In 2000, as in all prior decennial censuses, questionnaires were in English (the Census Bureau has made Spanish-language questionnaires available in the past). However, for the first time in a decennial census, households had the option to request and receive questionnaires in five other languages (Spanish, Chinese, Korean, Tagalog, and Vietnamese). In addition, questionnaire assistance booklets were available in 49 languages.

3. Questionnaire Mailout/Mailback

In Census 2000, the questionnaire mailout/mailback system was the primary means of census-taking, as it has been since 1970. The short form was delivered to approximately 83 percent of all housing units. The short form asked only the basic population and housing questions, while the long form included additional questions on the characteristics of each person and of the housing unit. The long form was delivered to a sample of approximately 17 percent of all housing units.

USPS letter carriers delivered questionnaires to the vast majority of housing units that had city-style addresses. In areas without such addresses, enumerators hand delivered addressed census questionnaires to each housing unit. In very remote or sparsely populated areas, enumerators visited each housing unit and picked up or completed unaddressed questionnaires that the USPS previously delivered to each unit.

4. Collecting Data on Populations Living in Nontraditional Households

During a decennial census, the Census Bureau not only counts people living in houses and apartments, but also must count people who live in group quarters and other nontraditional housing units, as well as people with no usual residence. These units include nursing homes, group homes, college dormitories, migrant and seasonal farm worker camps, military barracks or installations, American Indian reservations, and remote areas in Alaska.

Some of the methods that were used for these special populations are listed below:

- The Census Bureau designed an operation for Census 2000 called Service-Based Enumeration (SBE) to improve the count of individuals who might not be included through standard enumeration methods. The SBE operation was conducted in selected service locations, such as shelters and soup kitchens, and at targeted outdoor locations.
- Another special operation counted highly transient individuals living at recreational vehicle campgrounds and parks, commercial or public campgrounds, marinas, and even workers' quarters at fairs and carnivals.
- The Census Bureau worked with tribal officials to select the appropriate data collection methodologies for American Indian reservations.
- Remote areas of Alaska, often accessible only by small airplanes, snowmobiles, four wheel-drive vehicles, or dogsleds, were enumerated beginning in mid-February. This special timing permitted travel to these areas while conditions are most favorable.
- The Census Bureau worked with the Department of Defense and the U.S. Coast Guard to count individuals living on military installations, and with the U.S. Maritime Administration to identify maritime vessels for enumeration.

5. Collecting Long Form Data to Meet Federal Requirements

The census is the only data gathering effort that collects the same information from enough people to get comparable data for every geographic area in the United States. The Census Bureau has used the long form on a sample basis since 1940 to collect more data, while reducing overall respondent burden. The Census 2000 long form asked questions addressing the same 7 subjects that appeared on the short form, plus an additional 27 subjects which were either specifically required by law to be included in the census or were required in order to implement other federal programs.

6. Retrieving and Processing the Data From the Returned Forms

The Census Bureau contracted with the private sector to secure the best available data capture technology. This technology allowed the Census Bureau to control, manage, and process Census 2000 data more efficiently.

The Census 2000 Data Capture System has been a complex network of operational controls and processing routines. The Census Bureau recorded a full electronic image of many of the questionnaires, sorted mail-return questionnaires automatically, used optical mark recognition for all check-box items, and used optical character recognition to capture write-in character based data

items. The system allowed the Census Bureau to reduce the logistical burdens associated with handling large volumes of paper questionnaires. Once forms were checked in, prepared, and scanned, all subsequent operations were accomplished using the electronic image and data capture.

7. Matching and Unduplication

One of the main goals of Census 2000 was to make it simpler for people to be counted by having census forms available in public locations and providing multiple language translations. Responses also were accepted over the telephone and, for the short form only, on the Internet. These options made it easier for everyone to be counted, but increased the possibility of multiple responses for a given person and household. Advances in computer technology in the areas of computer storage, retrieval, and matching, along with image capture and recognition, gave the Census Bureau the flexibility to provide multiple response options without incurring undue risk to the accuracy of the resulting census data. Unduplication of multiple responses in past censuses required massive clerical operations. Modern technology allowed the Census Bureau to spot and eliminate multiple responses from the same household.

8. Geographic Database Development—TIGER®

The Census Bureau's TIGER® (Topologically Integrated Geographic Encoding and Referencing) system provided the geographic structure for the control of the data collection, tabulation, and dissemination operations for Census 2000. The TIGER® system links each living quarter to a spatial location, each location to a specific geographic area, and each geographic area to the correct name or number and attributes. The database constantly changes; for example, when new streets are built and the names and address ranges of existing streets change. To ensure that the TIGER® database is complete and correct, the Census Bureau works with other federal agencies; state, local and tribal governments; and other public and private groups to update both its inventory of geographic features and its depiction of the boundaries, names, and attributes of the various geographic entities for which the Census Bureau tabulates data.

The Census Bureau obtains updates to the features in the TIGER® system, including associated address ranges, from its various address list improvement activities, from partnership efforts like the Local Update of Census Addresses (LUCA) program, from digital files provided by some local and tribal governments, and from local and tribal governments in response to a preview of the census map of their jurisdictions.

As a part of updating the TIGER® system, the Census Bureau conducted boundary surveys in 1998 and 1999 to determine the boundaries that were in effect on January 1, 2000, which were the official Census 2000 boundaries for functioning governments. The Census Bureau also relied on other programs to update the TIGER® boundaries data, including a program that allowed local or tribal officials to review proposed Census 2000 boundaries a program that allowed local and tribal participants the opportunity to delineate Census 2000 participant statistical areas (block groups, census county divisions, census designated places, and census tracts) and additional programs that offered participants the opportunity to identify other areas for which the Census Bureau would tabulate data (for example, traffic analysis zones).

9. Field Offices and Staffing

The Census Bureau opened a national network of temporary offices from which employees collected and processed the data for Census 2000. Establishing the office network required, for most offices, the leasing of office space, purchasing furniture and equipment, purchasing and installing computer hardware and software, and establishing voice and data line connections. The plan for the office structure included:

- **12 Regional Census Centers (RCCs).** Through a network of Census Field Offices, the RCCs managed all census field data collections operations, address listings, and address list enhancement for city-style address areas; coordinated the LUCA program; produced maps; updated TIGER®; worked with local participants in the Public Law 94–171 Redistricting Data Program; and recruited temporary staff.

- **402 Census Field Offices (CFOs).** Opened in September 1998, these offices helped with address listing; conducted local recruiting; and performed clerical review of completed field address listing work.
- **520 Local Census Offices (LCOs).** These offices produced enumerator maps and assignments; conducted local recruiting; conducted outreach and promotion; conducted group quarters and service-based enumeration activities; conducted update/leave and list/enumerate operations; conducted nonresponse follow-up, coverage improvement follow-up, and address verifications; and performed the block canvass operations.
- **3 New Data Capture Centers (DCCs).** These centers checked in mail returns, prepared questionnaires, and conducted data capture.
- **1 National Processing Center (NPC).** In addition to performing the functions of a Data Processing Center, it processed address listing data and performed coding of questionnaire data.

To conduct a successful Census 2000, the Census Bureau recruited and tested hundreds of thousands of applicants for a wide range of positions, such as local census office managers, enumerators, partnership specialists, media specialists, and clerks. This required an extraordinary recruiting effort throughout the country. Every job applicant was required to pass a written test and was screened for criminal history. Applicants selected for employment had to take an oath of office and sign an affidavit agreeing not to disclose census information.

Many factors converged to present the Census Bureau with unprecedented challenges in hiring, retraining, and training the necessary employees for Census 2000. To address this challenge, the Census Bureau implemented several new approaches:

- Innovative methods of setting pay and incentives.
- Expanding the potential labor force by working with other federal agencies and state agencies to reduce barriers presented by various income transfer programs, and encouraging recipients of these programs to work for the Census Bureau. Consistent with these efforts, the Census Bureau hired more welfare-to-work employees than any other federal agency.
- Earlier and expanded training for enumerators.

10. Data Collection: Basic Enumeration Strategy

To ensure that the Census Bureau obtained a completed questionnaire from every household, or as close to that as possible, the Census Bureau developed a ten-part, integrated enumeration strategy.

- The first part of this strategy ensured that a questionnaire was delivered to every housing unit, by one of three data collection methods:
  - **Mailout/mailback.** U.S. Postal Service delivered questionnaires to every “city style” housing unit with a street name and house number.
  - **Update/leave.** Census enumerators delivered questionnaires to housing units without street names and house numbers to be mailed back, mainly in rural areas, and corrected and updated the address list and maps for any additions or errors.
  - **List/enumerate.** In remote and sparsely populated areas, enumerators visited every housing unit and completed the enumeration as delivered.
- The second part of this strategy provided people with assistance, as needed, to complete and return their questionnaires.
  - **Telephone questionnaire assistance (TQA).** The Census Bureau operated a toll-free TQA system, in English, Spanish, and several other languages, providing automated touch-tone answers to common questions, personal operator answers to those requesting it, and special service for the hearing impaired to assist them in completing a short form. Callers also could request a questionnaire.

- **Internet.** Respondents were able to access an Internet Web site to both receive assistance and, for short forms, submit their responses.
- **Questionnaire assistance centers.** The Census Bureau opened Walk-In Questionnaire Assistance Centers in convenient locations to assist respondents with filling out questionnaires in person. Bilingual staff was available in these centers.
- **Questionnaire assistance guides.** Questionnaire Assistance Guides were available in 49 languages.

- The third part of this strategy provided a means for people who believed they had not received a questionnaire or were not included on one. Part of this operation was targeted to members of historically undercounted groups. The major element of this operation was the distribution of "Be Counted Questionnaires." The Census Bureau distributed these questionnaires at public locations, such as Walk-In Questionnaire Assistance Centers and some public and private facilities, staffed with bilingual competencies when appropriate. These forms were available in English, Spanish, Korean, Chinese, Vietnamese, and Tagalog.
- The fourth part of this strategy was designed to enumerate people who did not live in traditional housing units, including group quarters situations, such as nursing homes and college dormitories; people living in migrant farm worker camps, on boats, on military installations; and federal employees living overseas. This part of the strategy was expanded further because the Census 2000 Dress Rehearsal results indicated that, compared to 1990, many more people did not live in traditional housing units.
  - **Group quarters enumeration.** This operation identified the location of all group living quarters and made advance visits to each group quarter. Census staff listed all residents in April 2000 and distributed questionnaire packets.
  - **Transient night operation.** Transient night enumerated people living a mobile lifestyle by visiting and interviewing people at racetracks, commercial or public campgrounds and those for recreational vehicles, fairs and carnivals, and marinas.
  - **Remote Alaska enumeration.** This operation sent out enumerators to deliver and complete questionnaires for people living in outlying or remote settlements in Alaska.
  - **Domestic military/maritime enumeration.** The Census Bureau, in cooperation with the Department of Defense and U.S. Coast Guard, identified living quarters and housing units on military installations and ships assigned to a U.S. home port and used appropriate enumeration methods.
  - **Overseas enumeration.** The Census Bureau, in cooperation with the Department of Defense and other departments, counted federal employees assigned overseas (including members of the armed forces) and their dependents, for apportionment purposes.
- The fifth part of this strategy targeted people with no usual residence or address. This operation was conducted at selective service locations, such as shelters and soup kitchens and nonsheltered outdoor locations.
- The sixth part of this strategy deployed special data collection methods to improve cooperation and enumeration in certain hard-to-enumerate areas.
  - Regional Census Centers used the planning database and their knowledge of local conditions to identify appropriate areas for targeted methods. A team of enumerators then went to targeted areas, such as areas with high concentrations of multiunit buildings, safety concerns or low enumerator production rates, and conducted team enumerations.
  - Mail response rates and maps were available to local and tribal officials so they could work with Census Bureau staff to identify low-response areas and implement additional outreach and publicity efforts and targeted enumeration efforts.

- In partnership with local and tribal governments and community-based organizations, local census offices established Walk-In Questionnaire Assistance Centers in locations, such as community centers and large apartment buildings, to provide assistance in English, Spanish, and other and foreign languages.
- The Be Counted Program made unaddressed questionnaires available in the Walk-In Assistance Centers and other locations.
- Letters were mailed to managers of large multiunit structures and gated communities informing them of upcoming census operations.
- In preidentified census blocks, census enumerators canvassed the blocks, updated the address list, and delivered and completed census questionnaires for all housing units.
- In preidentified blocks originally classified as "Mailout/Mailback" areas, enumerators delivered the questionnaire and updated the address list (Urban Update/Leave).

- The seventh part of this strategy, coverage-edit and telephone follow-up, reviewed completed questionnaires for potential missing, incomplete, or inconsistent data.
  - **Coverage edit.** The Census Bureau checked completed questionnaires for discrepancies between the number of persons reported and the number of persons for whom information was provided, forms returned where population count was blank, and forms for certain households that contained complex living arrangements.
  - **Follow-up.** Telephone clerks contacted and reinterviewed the households with discrepancies identified after mail returns were data captured; field staff resolved discrepancies found on enumerator returned questionnaires.
  - **Content edit.** Computer operations identified missing or incomplete responses to population or housing units and used statistical imputation to complete the information.
- The eighth part of this strategy, nonresponse follow-up (NRFU), was the effort to secure a response in Census 2000 from every housing unit and resident. One hundred percent of nonresponding households were followed up.
  - In the initial period, the Census Bureau used reminder publicity urging people to return their questionnaires.
  - Following the period of mail response, nonresponding households were identified and listed.
  - Enumerators visited all nonresponding addresses to obtain a completed questionnaire for each household.
  - In mailout/mailback areas, enumerators also followed up 100 percent of housing units identified as nonexistent or vacant by the U.S. Postal Service.
  - In update/leave areas, enumerators followed up 100 percent of housing units where the Census Bureau was unable to deliver questionnaires.
  - The Census Bureau conducted quality assurance checks of NRFU to ensure the completeness and accuracy of the operations.
- The ninth part of strategy involved additional operations to improve the coverage of Census 2000.
  - In mailout/mailback areas, enumerators revisited addresses for which questionnaires were returned in NRFU reporting the housing unit as vacant or delete and which were not initially identified by the U.S. Postal Service as undeliverable as addressed.
  - In update/leave areas, enumerators revisited addresses for which a questionnaire was returned as vacant or nonexistent in NRFU, but the questionnaire was not returned as undeliverable during the update/leave operation.
  - In both mailout/mailback and update/leave areas, mail returns checked in but not data captured were rechecked and, if necessary, revisited.

- The tenth part of this strategy was unduplication, which involved reviewing and selecting person information when more than one questionnaire data set was reported for a single address. Dress Rehearsal results showed that the multiple ways in which people could respond to the census increased the possibility of more than one response being submitted for a given person or household. Automated matching technologies allowed the Census Bureau to resolve situations where more than one form was received for an address.

11. Special Populations

American Indian and Alaska Native Areas and Hawaiian Home Lands

The Census Bureau based its strategy for enumerating the populations in the American Indian and Alaska Native Areas (AIANAs) and Hawaiian home lands on building partnerships for:

- **Address list development.** The Census Bureau used U.S. Postal Service's Delivery Sequence Files in AIANAs and Hawaiian home lands where there were city-style addresses. In other areas, the census enumerators used the "update/leave" method where a form is left with the respondent for return by mail. In more remote areas, the census enumerator actually delivered the form and conducted the census interview all in one visit. Tribal governments had an opportunity to participate in the LUCA program. The Census Bureau worked with tribal officials to select the appropriate data collection methodology for each area.

- **Geographic programs.** There were many programs available to review and define geographic areas (see Appendix A for more details).

- **Marketing.** Census Bureau staff and tribal liaisons compiled lists of available media for paid advertising and promotion. The Census Bureau also enlisted the help of tribal liaisons and locally established "Complete Count Committees" to assist with promotional activities.

- **Field operations.** The Census Bureau worked with tribal governments to assist in all levels of field operations, including training local staff in cultural awareness, assisting in recruiting efforts, and identifying locations for census questionnaire assistance centers.

- **Data dissemination.** While most data were processed in the same way as data for rest of the nation, the Census Bureau worked with tribal governments to meet their data needs.

Puerto Rico

The Census 2000 operations in Puerto Rico were comparable to activities in the 50 states and the District of Columbia. The Census Bureau worked in partnership with the government of Puerto Rico to ensure that Census 2000 data met the federal legal requirements.

- **Build partnerships at every stage of the process.** The Census Bureau entered a Memorandum of Agreement with the governor of Puerto Rico which outlined mutual roles and responsibilities. In consultation with the government of Puerto Rico, census questionnaire content was developed to meet the legislative and programmatic needs of Puerto Rico. A separate advertisement and promotion campaign was conducted in Puerto Rico to build awareness of the census and boost participation. Address list development allowed Puerto Rico to participate in the LUCA program.

- **Census questionnaires.** Census questionnaires were readily available in Spanish and also in English, if requested. In Puerto Rico, only update/leave method was used to distribute questionnaires. However, questionnaires also were placed in Walk-In Questionnaire Assistance Centers and other locations identified through consultation with local partners.

- **Use of technology.** The Census Bureau made use of the same technological advances that were used in the United States. Many operations performed clerically in 1990 were automated. Data users have access to Census 2000 data products through the Internet using the American FactFinder® (AFF) system. The AFF offers a separate user interface utilizing the Spanish language for Census 2000 Puerto Rico data.

- **Special techniques to improve coverage.** The update/leave methodology for census data collection was used for the first time in Puerto Rico. Census enumerators updated the Master Address File for Puerto Rico while delivering questionnaires. Respondents had the opportunity to complete the census questionnaires and return them by mail.

Island Areas

The Census Bureau conducted the Census 2000 operations in American Samoa, the Commonwealth of the Northern Mariana Islands, Guam, and the U.S. Virgin Islands (collectively referred to as the "Island Areas") in partnerships with the government of each area. These partnerships ensured that Census 2000 data met federal legal requirements, as well as the specific needs of each area. The Census 2000 operations in the Island Areas were built around the following:

- **Data collection.** Data collection in the Island Areas used the list/enumerate method. This decision was based on recommendations from Island Area representatives and an analysis of the various data collection methodologies. Unlike stateside list/enumerate procedures, the Census Bureau delivered Advance Census Reports before the list/enumerate operation and asked respondents to complete the form and hold it for enumerator to pick up.
- **Build partnerships at every stage of the process.** The Census Bureau developed and signed a Memorandum of Agreement with the governor of each Island Area that outlined mutual roles and responsibilities. In consultation with the governments of the Island Areas, census questionnaire content was developed to meet the legislative and programmatic needs of each Island Area. A separate advertisement and promotion campaign was developed for each Island Area to build awareness of the census and boost participation.
- **Census questionnaires.** Census questionnaires and other forms were readily available to respondents in convenient locations identified through consultation with local partners.
- **Use of technology.** The Census Bureau made greater use of the telephone to provide assistance to respondents with questions about Census 2000. Data users have access to Census 2000 data and products through the Internet using the American FactFinder system.

12. Telecommunications Support and Automated Data Processing

Using dedicated links and other secure lines, the Census 2000 telecommunications network linked all census offices including: Census Headquarters in Suitland, Maryland, the 520 Local Census Offices, the 12 Regional Census Offices, the 12 Regional Census Centers, the Puerto Rico Area Office, the Maryland Computer Center in Bowie, the National Processing Center in Jeffersonville, Indiana, and the three contracted Data Capture Centers (Phoenix, AZ, Pomona, CA, and Essex, MD). The Census Bureau also established communication links with planned commercial telephone centers to assist with the Telephone Questionnaire Assistance program and the coverage edit follow-up program.

The use of electronic imaging reduced the logistical and staffing requirements of handling large volumes of paper questionnaires. Some components of data capture were performed by private-sector partners. The Census Bureau used commercially available advanced hardware and software rather than limiting itself to creating in-house solutions.

The most significant features of the Data Capture System included (1) work divided among four centers, (2) full electronic imaging and processing of questionnaires, (3) automated sorting of mailed responses, (4) optical mark recognition for check-box data, (5) optical character recognition for write-in data with automated processes to resolve difficult cases, and (6) quality assurance checks.

13. Quality Assurance

To detect, correct, and minimize performance errors in critical census operations, the Census Bureau developed individual quality assurance plans for all activities that could contribute to errors in outcome, such as misprinted census forms, inaccurate maps or address lists, faulty intelligent character recognition, inadequate training of enumerators, and miskeyed entries.

14. The Census 2000 Dress Rehearsal in 1998

A good dress rehearsal is crucial to a successful census, and the key to any dress rehearsal is making it as much like the actual event as possible. The Census Bureau conducted Census 2000 Dress Rehearsal in three sites: Sacramento, California; Columbia, South Carolina along with 11 surrounding counties in north central South Carolina; and the Menominee American Indian Reservation in northeastern Wisconsin.

Since the summer of 1996, the Census Bureau worked closely with local officials and community-based organizations in each of the three sites to plan and build the various infrastructures needed to ensure a successful dress rehearsal. These joint activities included refining the geographic database, building and refining the address list, and working with community and tribal organizations to plan effective outreach and promotion efforts. Also, the Census Bureau recruited staff in all three sites to complete address list development and verification.

The dress rehearsal allowed for a thorough demonstration of the most critical procedures for Census 2000. These procedures included address list development; marketing and promotion; and data collection, processing, and tabulation. The dress rehearsal plan also demonstrated the use of statistical sampling in four major census operations: nonresponse follow-up, housing units designated as undeliverable as addressed by the U.S. Postal Service, integrated coverage measurement (ICM), and the long form survey.

15. Data Dissemination Through the Internet

The census provides a wealth of data that researchers, businesses, and government agencies are eager to use. Taking advantage of modern computer and Internet capabilities, the Census Bureau planned to make data from Census 2000 more readily available than any previous decennial census data. The Census 2000 data are tabulated using the Data Products Production (DPP) system and disseminated using the American FactFinder (AFF) system on the Internet, in addition to CD-ROMs and DVDs. The AFF provides an interactive electronic system to allow data users to access data products, documents, and online help, as well as to build custom data products.

The Census Bureau solicited the advice and recommendations of data users throughout the planning, design, and testing stages of the AFF system (initially known as the Data Access and Dissemination System (DADS)). The system is accessible to the widest possible array of users through the Internet and all available intermediaries, including the nearly 1,800 data centers and affiliates, the 1,400 Federal Depository libraries and other libraries, universities, and private organizations. It also allows users to create customized products, such as tables, charts, graphs, and maps for census geographic areas of their choice, and access metadata that provide documentation and explanatory information for data subjects and geographic areas.

16. Evaluation and Preparation for 2010

After the completion of Census 2000, the Census Bureau plans to conduct a variety of post census evaluation studies, as it has after all the previous censuses. These studies will help data users, both within and outside the Census Bureau, to assess the data and plan for the 2010 Census. The evaluation studies generally rely on demographic analysis, statistical methods, and ethnographic analyses.

GLOSSARY

100-Percent Data

Information based on a limited number of basic population and housing questions collected from both the short form and the long form for every inhabitant and housing unit in the United States.

100-Percent Edited Detail File (HEDF)

Files composed of individual records of information on people and housing units for the 100-percent census data items from the census questionnaires. Estimation is included in these files. These files are used for tabulation purposes and are not released to the public.

Accuracy and Coverage Evaluation (A.C.E.)

The Accuracy and Coverage Evaluation (A.C.E.) is a survey designed to measure the undercount/overcount of the census. The A.C.E. was designed to assess the size and characteristics of the population missed or double-counted in Census 2000, similar to the originally planned Integrated Coverage Measurement (ICM) Survey.

Advance Notice Letter/Reminder Card (ANL/RC)

These are part of the questionnaire mailing strategy. In every area except list/enumerate, the Census Bureau sends an advance notice letter to every mailout address to alert households that the census form will be sent to them soon. Reminder Card is a postcard that is sent to addresses on the decennial Master Address File (see definition below) to remind respondents to return their census questionnaires or to thank them if they already have. All addresses in mailout/mailback areas receive a postcard. The Census Bureau also mails these postcards to postal patrons in update/leave areas.

American FactFinder® (AFF)

An electronic system for access and dissemination of Census Bureau data. The system is available through the Internet and offers prepackaged data products and the ability to build custom products. The system serves as the vehicle for accessing and disseminating data from Census 2000 (as well as economic censuses and the American Community Survey). The system was formerly known as the Data Access and Dissemination System (DADS).

Apportionment

Apportionment is the process of dividing up the 435 memberships, or seats, in the House of Representatives among the 50 states. The Census Bureau has a dual responsibility in this connection. It conducts the census at 10-year intervals. At the conclusion of each census, the Census Bureau uses the results for calculating the number of House memberships each state is entitled to have. The latter process is the initial use of the basic results of each census.

Be Counted Enumeration and Be Counted Form

The Be Counted enumeration procedure targets areas that are traditionally undercounted. Unaddressed census questionnaires (Be Counted forms) are placed at selected sites where people who believe they were not counted can pick them up, complete them, and mail them to the Census Bureau. The sites are in targeted areas that local governments and community groups, in conjunction with the Census Bureau, identify as traditionally undercounted.

Census 2000 Publicity Office (C2PO)

An office at the Census Bureau which developed, implemented, and coordinated an integrated marketing program for Census 2000, including paid advertising, direct mail, public relations, partnerships, and local outreach.

Census Address List Improvement Act of 1994

See Program for Address List Supplementation (PALS) below.

Census Edited File (CEF)

This file contains the 100-percent edited characteristics/records for all households and people in the census. The edits include consistency edits and imputation for items or persons where the data are insufficient. See descriptions for 100-percent data and census unedited file.

Census Information Center (CIC)

The Census Information Center Program (CIC) is the community-based component of the Census Bureau's data dissemination network. While census data are readily available on CD-ROM, the Census Bureau's Web site on the Internet, in its 12 Regional Offices, 1,400 Federal Depository Libraries, and 1,800 state and local government agencies participating in the State Data Center Program, the CICs provide access to local communities that might not have access through these traditional channels. CIC's goal is to provide efficient access to Census Bureau data and data products to organizations representing populations that have been traditionally undercounted in censuses and surveys.

Census Unedited File (CUF)

A file created by merging the control file for the decennial master address file with the decennial response file of unedited data after the primary selection algorithm has been applied. This file contains the final housing unit and person counts. It is used to generate apportionment data as well as related "raw" or unedited census data.

Computer-Assisted Personal Interview (CAPI)

A method of data collection consisting of the interviewer asking questions displayed on a laptop computer screen and entering the answers directly into the computer.

Computer-Assisted Telephone Interviewing (CATI)

A method of data collection using telephone interviews in which the questions to be asked are displayed on a computer screen and responses are entered directly into the computer.

Confidentiality

The guarantee made by law (Title 13, United States Code) to individuals who provide census information regarding nondisclosure of that information to others.

Confidentiality Edit

The name for the Census 2000 disclosure avoidance procedure.

Coverage Edit/Coverage Edit Follow-Up (CEFU)

An edit performed on the mailback census response universe. Census staff make telephone calls to resolve forms that are incomplete or have other coverage discrepancies, such as a difference between the number of people reported in that household and the number of people for whom census information was provided on the form. This edit includes the large household follow-up.

Coverage Improvement Adjustment

This phrase was included in the table outlines and the technical documentation before the review, analysis, and recommendation on whether to adjust Census 2000 data for coverage improvement was completed. As the data are not adjusted, a zero (0) will appear. This phrase does not refer to any other outreach or collection operations which were introduced to improve coverage in Census 2000.

Coverage Improvement Follow-Up (CIFU)

A procedure for the traditional census in which housing units with conflicting status information are followed up.

Data Access and Dissemination System (DADS)

The system is now known as the American FactFinder (AFF).

Data Capture Center (DCC)

A decentralized facility that checks in questionnaires returned by mail, creates images of all questionnaire pages, and converts data to computer readable format. The DCCs also perform other computer processing activities, including automated questionnaire edits, work flow management, and data storage. There is one permanent DCC, the National Processing Center in Jeffersonville, Indiana. For Census 2000, the Census Bureau set up three temporary DCCs. The temporary facilities were provided and operated by a private contractor through the Data Capture Services contract.

Data Capture System 2000 (DCS 2000)

The DCS 2000 is a data capture system that is used to capture information from census forms. For Census 2000, this system processed more than 150 million incoming forms, digitally captured and processed billions of bits of information on the forms, converted automatically the image of the form to text-based data, and edited/repaired data that the system was unable to decipher automatically.

Decennial Census

The census of population and housing, taken by the Census Bureau in years ending in 0 (zero). Article I of the Constitution requires that a census be taken every 10 years for the purpose of reapportioning the U.S. House of Representatives.

Decennial Master Address File (DMAF)

The decennial version of the Master Address File has features for controlling and tracking the long- and short-term operations and programs of the Census 2000. The DMAF contains the processing status information to support document mailouts; data capture progress control, tracking, and reporting; and field enumeration processes (notably follow-ups). The DMAF is limited to addresses that the Census Bureau has successfully linked to the TIGER® database. See Master Address File.

Decennial Response File (DRF)

Contains every response to the census from all sources. The primary selection algorithm is applied to this file to unduplicate people between multiple returns for a housing unit and to determine the housing unit record and the people to include at the housing unit. The DRF is then combined with the Decennial Master Address File to create the census unedited file (CUF).

Delivery Sequence File (DSF)

A computerized file containing all delivery point addresses serviced by the U.S. Postal Service (USPS). The USPS updates the DSF continuously as its letter carriers identify addresses for new delivery points or changes in the status of existing addresses.

Demographic Analysis (DA)

A method the Census Bureau uses to measure coverage at the national level. It differs from survey coverage estimates, such as Post-Enumeration Survey, Integrated Coverage Measurement, or Accuracy and Coverage Evaluation, in that it does not rely on case-by-case matching of census records. To produce an estimate of the total population, DA relies on administrative records to provide estimates of births, deaths, immigration, and emigration. DA provides estimates on the national level only.

Derived Measures

Census data products include various derived measures, such as medians, means, and percentages, as well as certain rates and ratios. Derived measures that round to less than 0.1 are normally indicated as 0.

Disclosure Avoidance (DA)

Statistical methods used in the tabulation of data prior to releasing data products to ensure the confidentiality of responses.

Dual-System Estimation (DSE)

The estimation methodology used for the Accuracy and Coverage Evaluation (A.C.E.). This operation uses a geographic sample of block clusters to find people missed by the census or A.C.E. and any errors from the census. The information is then processed using computer matching, clerical matching, and field follow-up to resolve discrepancies.

Family

A group of two or more people who reside together and who are related by birth, marriage, or adoption.

Geocoding

A code assigned to identify a geographic entity; to assign an address (such as housing unit, business, industry, farm) to the full set of geographic code(s) applicable to the location of that address on the surface of Earth.

Group Quarters

A facility where people live that is not a typical household-type living arrangement. The Census Bureau classifies all individuals not living in households as living in group quarters. There are two types of group quarters institutional (for example, correctional facilities, nursing homes, and mental hospitals) and noninstitutional (for example, college dormitories, military bases and ships, hotels, motels, rooming houses, group homes, missions, shelters, and flophouses).

Heterogeneity

Heterogeneity occurs when blocks of housing units assigned to sampling strata or groupings are not similar in terms of the likelihood of being included or missed by the census. Heterogeneity creates difficulty for the small area estimation process because the correction factor gets applied to all people with the specified characteristic in that sampling poststratum, even through some of them do not actually have the coverage characteristics.

Homogeneity

The assumption of homogeneity expects that all people in a particular sampling stratum or grouping will be very much alike in terms of their likelihood of being included or missed by the census. The grouping of people in a particular stratum is called poststratum, such as all White, non-Hispanic male renters ages 18-22 in a rural area. A lack of homogeneity in a particular sample block is not an error, but it does create difficulty for the small area estimation process. This happens because the correction factor gets applied to all people with the specified characteristic in that poststratum, even though some of them do not exhibit the same coverage characteristics.

Household

Household refers to all of the people who occupy a housing unit.

Housing Unit

A housing unit is a house, an apartment, a mobile home or trailer, a group of rooms, or a single room occupied as a separate living quarters, or if vacant, intended for occupancy as a separate living quarters. Separate living quarters are those in which the occupants live separately from any other individuals in the building and which have direct access from outside the building or through a common hall. For vacant units, the criteria of separateness and direct access are applied to the intended occupants whenever possible.

Imputation

When information is missing or inconsistent, the Census Bureau uses a method called imputation to assign values. Imputation relies on the statistical principle of “homogeneity,” or the tendency of households within a small geographic area to be similar in most characteristics. For example, the value of “rented” is likely to be imputed for a housing unit not reporting on owner/renter status in a neighborhood with multiunits or apartments where other respondents reported “rented” on the census questionnaire. In past censuses, when the occupancy status or the number of residents was not known for a housing unit, this information was imputed.

Internet Questionnaire Assistance (IQA)

An operation which allows respondents to use the Census Bureau's Internet site to (1) ask questions and receive answers about the census form, job opportunities, or the purpose of the census and (2) provide responses to the short form.

Interpolation

Interpolation frequently is used in calculating medians or quartiles based on interval data and in approximating standard errors from tables. Linear interpolation is used to estimate values of a function between two known values. Pareto interpolation is an alternative to linear interpolation. In Pareto interpolation, the median is derived by interpolating between the logarithms of the upper and lower income limits of the median category. It is used by the Census Bureau in calculating median income within intervals wider than $2,500.

List/Enumerate

A method of data collection in which temporary field staff, called enumerators, list each residential address, spot the location of each on a census map, and interview the residents of the household during a single visit. This completes the census address list for these areas and provides the information needed to update the TIGER® database and Master Address File (see definitions below).

Local Update of Census Addresses (LUCA)

A Census 2000 program, established in response to requirements of P. L. 103-430. It provided an opportunity for state, local, and tribal governments to review and update individual address information in the Master Address File and associated geographic information in the TIGER® database before using the addresses for questionnaire delivery. This improved the completeness and accuracy of both computer files and the census.

Long Form

The decennial census questionnaire, sent to approximately one in six households, contains all questions on the short form, as well as additional detailed questions relating to the social, economic, and housing characteristics of each individual and household. Information derived from the long form is referred to as sample data and is tabulated for geographic entities as small as the block group level.

Mailout/Mailback (MO/MB)

A method of data collection in which the U.S. Postal Service delivers addressed questionnaires to residents who are asked to complete and mail back the questionnaire to the appropriate Census Bureau office. This method is used for more than 80 percent of all households (usually with city-style addresses).

Master Address File (MAF)

A computer file based on a combination of the addresses in the 1990 census address file and current versions, supplemented by address information provided by state, local, and tribal governments. The MAF is continually updated to provide a basis for creating the Census 2000 address list, the address list for the American Community Survey, and the address list for the Census Bureau's other demographic surveys.

Metadata

Information about the content, quality, condition, and other characteristics of data.

Microdata

Nonaggregated data about the units sampled. For surveys of individuals, microdata contain records for each individual interviewed; for surveys of organizations, the microdata contain records for each organization.

Nongovernment Organization

The partnerships developed during Census 2000 planning include national and local organizations and community groups that are not governmental entities.

Nonresponse Follow-up

A census follow-up operation in which temporary field staff, known as enumerators, visit addresses from which no response was received.

Nonsampling Error

Errors that occur during the measuring or data collection process. Nonsampling errors can be the most serious types of errors because they yield biased results when most of the errors distort the results in the same direction. Unfortunately, the full extent of nonsampling error is unknown. Decennial censuses traditionally have experienced nonsampling errors, most notably undercount, resulting from people being missed in the enumeration processes.

Optical Character Recognition (OCR)

Technology that uses an optical scanner and computer software to "read" human handwriting.

Optical Mark Recognition (OMR)

Technology that uses an optical scanner and computer software to scan a page, recognize the presence of marks in predesignated areas, and assign a value to the mark depending on its specific location and intensity on a page.

Poststratum

Information about the current occupants of each housing unit in the Accuracy and Coverage Evaluation (A.C.E.) survey found during the A.C.E. interview is used to form groupings called "poststrata." This information, including the age of respondent, current owner/renter status, etc., is used to form homogeneous groupings and improve the estimation process. By contrast, the initial A.C.E. strata are formed using aggregate information about each block as of the 1990 census.

Primary Selection Algorithm (PSA)

Computer program applied to the decennial response file (DRF) to eliminate duplicate responses and to determine the housing unit record and the people to include at the housing unit. After this procedure, the DRF is merged with the Decennial Master Address File to create the census unedited file.

Program for Address List Supplementation (PALS)

A program providing all governmental units and regional and metropolitan agencies the opportunity to submit lists of individual addresses for their community to the Census Bureau for use in building the MAF. Ongoing submissions and feedback between the Census Bureau and local governments on this program, enabled by the Census Address List Improvement Act of 1994 (P.L. 103-430) help ensure the completeness and accuracy of the Master Address File and the TIGER® database.

Public Law (P.L.) 94-171

Public Law (P.L.) 94-171, enacted in 1975, directs the Census Bureau to make special preparations to provide redistricting data needed by the 50 states. Within a year following Census Day, the Census Bureau must send the data agreed upon to redraw districts for the state legislature to each state's governor and majority and minority legislative leaders.

To meet this legal requirement, the Census Bureau set up a voluntary program that enables participating states to receive data for voting districts (e.g., election precincts, wards, state house, and senate districts) in addition to standard census geographic areas, such as counties, cities, census tracts, and blocks.

Public Law (P.L.) 103-430

Public Law (P.L.) 103-430, enacted in 1994, amends Title 13, United States Code, to allow designated local and tribal officials access to the address information in the Master Address File to verify its accuracy and completeness. This law also requires the U.S. Postal Service to provide its address information to the Census Bureau to improve the Master Address File.

Public Law (P.L.) 105-119

Public Law (P.L.) 105-119, enacted in 1997, directs the Census Bureau to make publicly available a second version of Census 2000 data that does not include the corrections for overcounts and undercounts measured in the Accuracy and Coverage Evaluation (A.C.E.). The format, timing, geographic levels, and price of the P.L. 94-171 and these data are identical.

Public Use Microdata Area (PUMA)

An area that defines the extent of territory for which the Census Bureau tabulates public use microdata sample (PUMS) data.

Public Use Microdata Sample (PUMS)

Hierarchical files containing small samples (5% and 1%) of individual records from the census long form showing characteristics of the housing units and people included on those forms.

Quality Assurance (QA)

Quality assurance represents a broad philosophy and specific procedures that are designed to build quality into the system, constantly improve the system, and integrate responsibility for quality with production.

Questionnaire Mailing Strategy

For Census 2000, an advance notice letter, a questionnaire, and a reminder/thank you postcard were sent to every mailout address.

Reapportionment

The redistribution of seats in the U.S. House of Representatives among several states on the basis of the most recent decennial census as required by Article 1, Section 2 of the Constitution. See apportionment and redistricting.

Redistricting

The process of revising the geographic boundaries of areas from which people elect representatives to the U.S. Congress, a state legislature, a county or city council, a school board, and the like to meet the legal requirement that such areas be as equal in population as possible following a census. See apportionment and reapportionment.

Sample Census Edited File (SCEF)

A file containing 100-percent and sample characteristics for housing units and people in the long form sample. Processing for the SCEF includes merging the results of industry and occupation coding and place of work and migration coding, coding several other items, and weighting the long forms.

Sample Edited Detail File (SEDF)

A file containing 100-percent and sample characteristics for housing units and people in the long form sample. The file is used for tabulation purposes only and is not released to the public.

Sampling Error

Errors that occur because only a part of the population is being contacted directly. With any sample, differences are likely to exist between the characteristics of the sampled population and the larger group from which the sample was chosen. However, sampling error, unlike nonsampling error, is readily measured.

Sampling Stratum

A sampling stratum, as used in the A.C.E., is a grouping or classification that has a similar set of characteristics, based on the 1990 census. For example, one might define a stratum as all blocks in large central cities with a 1990 census population that was 30 percent or more Black renters.

Scanner

Equipment used to capture images from documents for the purpose of entering the information into an electronic format. For Census 2000, scanners replaced some keying operations.

Seasonal/Recreational/Occasional Use

A housing unit held for occupancy only during limited portions of the year, such as a beach cottage, ski cabin, or time-share condominium.

Separate Living Quarters

Those living quarters in which the occupants live separately from any other individual in the building and which have direct access from outside the building or through a common hall. For vacant units, the criteria of separateness and direct access are applied to the intended occupants whenever possible.

Service-Based Enumeration (SBE)

An operation designed to enumerate people at facilities where they might receive services, such as shelters, soup kitchens, healthcare facilities, and other selected locations. This operation targets the types of services that primarily serve people who have no usual residence.

Service Locations

Locations where clients are enumerated during the service-based enumeration operation, such as emergency or transitional shelters, soup kitchens, regularly scheduled mobile food vans, and targeted nonsheltered outdoor locations.

Short Form

The decennial census questionnaire, sent to approximately 5 of 6 households, that contains population questions related to household relationship, age, sex, relationship, race, Hispanic origin, and tenure (i.e., whether home is owned or rented). The questions contained on the short form also are asked, along with additional questions, on the long form.

Simplified Enumerator Questionnaire (SEQ)

A questionnaire that enumerators use for transient, or T-night, enumeration and when conducting the nonresponse follow-up after the decennial census.

Soup Kitchens

Includes soup kitchens, food lines, and programs distributing prepared breakfasts, lunches, or dinners. These programs may be organized as food service lines, bag or box lunches, or tables where people are seated, then served by program personnel. These programs may or may not have a place for clients to sit and eat the meal. These are service locations.

Special Place

An institution that includes facilities where people live or stay other than the usual house, apartment, or mobile home. Examples are colleges and universities, nursing homes, hospitals, and prisons. Often the facilities that house people are group quarters, but they may include standard houses or apartments as well.

Special Place Facility Questionnaire (SPFQ)

A questionnaire used to interview an official at a special place for the purpose of collecting/updating address information for the special place and any associated group quarters and housing units, determining the type of special place/group quarters, and collecting additional administrative information about each group quarters at the special place.

State Data Center (SDC)

A state agency or university facility identified by the governor of each state and state equivalent to participate in the Census Bureau's cooperative network for the dissemination of census data. SDCs also provide demographic data to local agencies participating in the Census Bureau's statistical areas programs and assist the Census Bureau in the delineation and identification of statistical areas.

Summary File (SF)

A series of census summary tabulations of 100-percent and sample population and housing data available for public use on CD-ROM and the Internet. In 1990, these files were available on computer tapes and, as a result, were known as summary tape files (STF).

Summary Table

A collection of one or more data elements that are classified into some logical structure either as dimensions or data points.

Tabulation Block

A physical block that does not have any legal or statistical boundaries passing through it; or each portion of a physical block after the Census Bureau recognizes any legal or statistical boundaries that pass through it.

Targeted Nonsheltered Outdoor Location (TNSOL)

A geographically identifiable outdoor location open to the elements where there is evidence that people might be living without paying and who also do not usually receive services at soup kitchens, shelters, and mobile food vans. These sites must have a specific location description that allows a census enumeration team to physically locate the site and excludes pay-for-use campgrounds, drop-in centers, post offices, hospital emergency rooms, and commercial sites (including all-night theaters and all-night diners).

Telephone Questionnaire Assistance (TQA)

A toll-free service that was provided by a commercial phone center to answer questions about Census 2000 and the Census 2000 questionnaire and to take interviews from people who prefer to be interviewed over the telephone.

Thematic Map

A map that reveals the geographic patterns in statistical data.

Title 13 (United States Code)

The law under which the Census Bureau operates and that guarantees the confidentiality of census information and establishes penalties for disclosing this information.

Topologically Integrated Geographic Encoding and Referencing (TIGER®)

A computer database that contains a digital representation of all census-required map features (streets, roads, rivers, railroads, lakes, and so forth), the related attributes for each (street names, address ranges, etc.), and the geographic identification codes for all entities used by the Census Bureau to tabulate data for the United States, Puerto Rico, and the Island Areas. The TIGER® database records the interrelationships among these features, attributes, and geographic codes and provides a resource for the production of maps, entity headers for data tabulations, and automated assignment of addresses to a geographic location in a process known as "geocoding."

Transient Night (T-Night)/T-Night Enumeration (TNE)

A method of enumeration in which Census Bureau staff enumerate people at transient locations, such as campgrounds at race tracks, recreational vehicle campgrounds or parks, commercial or public campgrounds, fairs and carnivals, and marinas. Enumerators conduct a personal interview using Simplified Enumerator Questionnaire. No vacant units are generated by this operation.

Type of Enumeration Area (TEA)

A classification identifying how the Census Bureau takes the decennial census of a geographic area. Examples of TEAs include (1) the area inside the "blue line" - this is the mailout/mailback and urban update/leave operations area, (2) address listing areas, (3) list/enumerate areas, and (4) remote areas of Alaska.

Urban Update/Leave (UU/L)

Update/leave procedures are used in targeted urban areas where mail delivery may be a problem, such as an apartment building where the mail carrier may leave the forms in a common area. Enumerators deliver census questionnaires for residents to complete and mail back, update the address register, and update the census maps.

Usual Home Elsewhere (UHE)

A housing unit that is temporarily occupied by a person(s) who has a usual home elsewhere.

Usual Residence

The living quarters where a person spends more nights during a year than any other place.

Voting District (VTD)

Any of a variety of areas, such as election districts, precincts, legislative districts, or wards, established by states and local governments for voting purposes.

Whole Household Usual Home Elsewhere (WHUHE)

See Usual Home Elsewhere.

Appendix D. Questionnaire

United States Census 2000

U.S. Department of Commerce • Bureau of the Census

This is the official form for all the people at this address. It is quick and easy, and your answers are protected by law. Complete the Census and help your community get what it needs — today and in the future!

Start Here

Please use a black or blue pen.

1. How many people were living or staying in this house, apartment, or mobile home on April 1, 2000?

Number of people

INCLUDE in this number:

- foster children, roomers, or housemates
- people staying here on April 1, 2000 who have no other permanent place to stay
- people living here most of the time while working, even if they have another place to live

DO NOT INCLUDE in this number:

- college students living away while attending college
- people in a correctional facility, nursing home, or mental hospital on April 1, 2000
- Armed Forces personnel living somewhere else
- people who live or stay at another place most of the time

2. Is this house, apartment, or mobile home — *Mark ☒ ONE box.*

- ☐ Owned by you or someone in this household with a mortgage or loan?
- ☐ Owned by you or someone in this household free and clear (without a mortgage or loan)?
- ☐ Rented for cash rent?
- ☐ Occupied without payment of cash rent?

3. Please answer the following questions for each person living in this house, apartment, or mobile home. Start with the name of one of the people living here who owns, is buying, or rents this house, apartment, or mobile home. If there is no such person, start with any adult living or staying here. We will refer to this person as Person 1.

What is this person's name? *Print name below.*

Last Name

First Name MI

4. What is Person 1's telephone number? *We may call this person if we don't understand an answer.*

Area Code + Number

– –

5. What is Person 1's sex? *Mark ☒ ONE box.*

☐ Male ☐ Female

6. What is Person 1's age and what is Person 1's date of birth?

Age on April 1, 2000

Print numbers in boxes.

Month Day Year of birth

➔ **NOTE: Please answer BOTH Questions 7 and 8.**

7. Is Person 1 Spanish/Hispanic/Latino? *Mark ☒ the **"No"** box if **not** Spanish/Hispanic/Latino.*

- ☐ **No,** not Spanish/Hispanic/Latino
- ☐ Yes, Puerto Rican
- ☐ Yes, Mexican, Mexican Am., Chicano
- ☐ Yes, Cuban
- ☐ Yes, other Spanish/Hispanic/Latino — *Print group.*

8. What is Person 1's race? ***Mark ☒ one or more races*** *to indicate what this person considers himself/herself to be.*

- ☐ White
- ☐ Black, African Am., or Negro
- ☐ American Indian or Alaska Native — *Print name of enrolled or principal tribe.*
- ☐ Asian Indian
- ☐ Japanese
- ☐ Native Hawaiian
- ☐ Chinese
- ☐ Korean
- ☐ Guamanian or Chamorro
- ☐ Filipino
- ☐ Vietnamese
- ☐ Samoan
- ☐ Other Asian — *Print race.*
- ☐ Other Pacific Islander — *Print race.*
- ☐ Some other race — *Print race.*

➔ **If more people live here, continue with Person 2.**

OMB No. 0607-0856: Approval Expires 12/31/2000

Form **D-1**

Person 2

Your answers are important! Every person in the Census counts.

1. What is Person 2's name? *Print name below.*

Last Name

First Name MI

2. How is this person related to Person 1? *Mark ☒ ONE box.*

- ☐ Husband/wife
- ☐ Natural-born son/daughter
- ☐ Adopted son/daughter
- ☐ Stepson/stepdaughter
- ☐ Brother/sister
- ☐ Father/mother
- ☐ Grandchild
- ☐ Parent-in-law
- ☐ Son-in-law/daughter-in-law
- ☐ Other relative — *Print exact relationship.*

If NOT RELATED to Person 1:

- ☐ Roomer, boarder
- ☐ Housemate, roommate
- ☐ Unmarried partner
- ☐ Foster child
- ☐ Other nonrelative

3. What is this person's sex? *Mark ☒ ONE box.*

☐ Male ☐ Female

4. What is this person's age and what is this person's date of birth? *Print numbers in boxes.*

Age on April 1, 2000 | Month | Day | Year of birth

→ **NOTE: Please answer BOTH Questions 5 and 6.**

5. Is this person Spanish / Hispanic / Latino? *Mark ☒ the **"No"** box if **not** Spanish/Hispanic/Latino.*

- ☐ **No,** not Spanish / Hispanic / Latino
- ☐ Yes, Puerto Rican
- ☐ Yes, Mexican, Mexican Am., Chicano
- ☐ Yes, Cuban
- ☐ Yes, other Spanish / Hispanic / Latino — *Print group.*

6. What is this person's race? ***Mark ☒ one or more races*** *to indicate what this person considers himself/herself to be.*

- ☐ White
- ☐ Black, African Am., or Negro
- ☐ American Indian or Alaska Native — *Print name of enrolled or principal tribe.*
- ☐ Asian Indian
- ☐ Japanese
- ☐ Native Hawaiian
- ☐ Chinese
- ☐ Korean
- ☐ Guamanian or Chamorro
- ☐ Filipino
- ☐ Vietnamese
- ☐ Samoan
- ☐ Other Asian — *Print race.*
- ☐ Other Pacific Islander — *Print race.*
- ☐ Some other race — *Print race.*

→ **If more people live here, continue with Person 3.**

Person 3

Census information helps your community get financial assistance for roads, hospitals, schools, and more.

1. What is Person 3's name? *Print name below.*

Last Name

First Name MI

2. How is this person related to Person 1? *Mark ☒ ONE box.*

- ☐ Husband/wife
- ☐ Natural-born son/daughter
- ☐ Adopted son/daughter
- ☐ Stepson/stepdaughter
- ☐ Brother/sister
- ☐ Father/mother
- ☐ Grandchild
- ☐ Parent-in-law
- ☐ Son-in-law/daughter-in-law
- ☐ Other relative — *Print exact relationship.*

If NOT RELATED to Person 1:

- ☐ Roomer, boarder
- ☐ Housemate, roommate
- ☐ Unmarried partner
- ☐ Foster child
- ☐ Other nonrelative

3. What is this person's sex? *Mark ☒ ONE box.*

☐ Male ☐ Female

4. What is this person's age and what is this person's date of birth? *Print numbers in boxes.*

Age on April 1, 2000 | Month | Day | Year of birth

→ **NOTE: Please answer BOTH Questions 5 and 6.**

5. Is this person Spanish / Hispanic / Latino? *Mark ☒ the **"No"** box if **not** Spanish/Hispanic/Latino.*

- ☐ **No,** not Spanish / Hispanic / Latino
- ☐ Yes, Puerto Rican
- ☐ Yes, Mexican, Mexican Am., Chicano
- ☐ Yes, Cuban
- ☐ Yes, other Spanish / Hispanic / Latino — *Print group.*

6. What is this person's race? ***Mark ☒ one or more races*** *to indicate what this person considers himself/herself to be.*

- ☐ White
- ☐ Black, African Am., or Negro
- ☐ American Indian or Alaska Native — *Print name of enrolled or principal tribe.*
- ☐ Asian Indian
- ☐ Japanese
- ☐ Native Hawaiian
- ☐ Chinese
- ☐ Korean
- ☐ Guamanian or Chamorro
- ☐ Filipino
- ☐ Vietnamese
- ☐ Samoan
- ☐ Other Asian — *Print race.*
- ☐ Other Pacific Islander — *Print race.*
- ☐ Some other race — *Print race.*

→ **If more people live here, continue with Person 4.**

Person 4

Information about children helps your community plan for child care, education, and recreation.

1. What is Person 4's name? *Print name below.*

Last Name

First Name MI

2. How is this person related to Person 1? *Mark* ☒ *ONE box.*

- ☐ Husband/wife
- ☐ Natural-born son/daughter
- ☐ Adopted son/daughter
- ☐ Stepson/stepdaughter
- ☐ Brother/sister
- ☐ Father/mother
- ☐ Grandchild
- ☐ Parent-in-law
- ☐ Son-in-law/daughter-in-law
- ☐ Other relative — *Print exact relationship.*

If NOT RELATED to Person 1:

- ☐ Roomer, boarder
- ☐ Housemate, roommate
- ☐ Unmarried partner
- ☐ Foster child
- ☐ Other nonrelative

3. What is this person's sex? *Mark* ☒ *ONE box.*

☐ Male ☐ Female

4. What is this person's age and what is this person's date of birth? *Print numbers in boxes.*

Age on April 1, 2000 Month Day Year of birth

→ **NOTE: Please answer BOTH Questions 5 and 6.**

5. Is this person Spanish/Hispanic/Latino? *Mark* ☒ *the* ***"No"*** *box if* ***not*** *Spanish/Hispanic/Latino.*

- ☐ **No,** not Spanish/Hispanic/Latino
- ☐ Yes, Puerto Rican
- ☐ Yes, Mexican, Mexican Am., Chicano
- ☐ Yes, Cuban
- ☐ Yes, other Spanish/Hispanic/Latino — *Print group.*

6. What is this person's race? ***Mark*** ☒ ***one or more races*** *to indicate what this person considers himself/herself to be.*

- ☐ White
- ☐ Black, African Am., or Negro
- ☐ American Indian or Alaska Native — *Print name of enrolled or principal tribe.*
- ☐ Asian Indian
- ☐ Japanese
- ☐ Native Hawaiian
- ☐ Chinese
- ☐ Korean
- ☐ Guamanian or Chamorro
- ☐ Filipino
- ☐ Vietnamese
- ☐ Samoan
- ☐ Other Asian — *Print race.*
- ☐ Other Pacific Islander — *Print race.*
- ☐ Some other race — *Print race.*

→ **If more people live here, continue with Person 5.**

Person 5

Knowing about age, race, and sex helps your community better meet the needs of everyone.

1. What is Person 5's name? *Print name below.*

Last Name

First Name MI

2. How is this person related to Person 1? *Mark* ☒ *ONE box.*

- ☐ Husband/wife
- ☐ Natural-born son/daughter
- ☐ Adopted son/daughter
- ☐ Stepson/stepdaughter
- ☐ Brother/sister
- ☐ Father/mother
- ☐ Grandchild
- ☐ Parent-in-law
- ☐ Son-in-law/daughter-in-law
- ☐ Other relative — *Print exact relationship.*

If NOT RELATED to Person 1:

- ☐ Roomer, boarder
- ☐ Housemate, roommate
- ☐ Unmarried partner
- ☐ Foster child
- ☐ Other nonrelative

3. What is this person's sex? *Mark* ☒ *ONE box.*

☐ Male ☐ Female

4. What is this person's age and what is this person's date of birth? *Print numbers in boxes.*

Age on April 1, 2000 Month Day Year of birth

→ **NOTE: Please answer BOTH Questions 5 and 6.**

5. Is this person Spanish/Hispanic/Latino? *Mark* ☒ *the* ***"No"*** *box if* ***not*** *Spanish/Hispanic/Latino.*

- ☐ **No,** not Spanish/Hispanic/Latino
- ☐ Yes, Puerto Rican
- ☐ Yes, Mexican, Mexican Am., Chicano
- ☐ Yes, Cuban
- ☐ Yes, other Spanish/Hispanic/Latino — *Print group.*

6. What is this person's race? ***Mark*** ☒ ***one or more races*** *to indicate what this person considers himself/herself to be.*

- ☐ White
- ☐ Black, African Am., or Negro
- ☐ American Indian or Alaska Native — *Print name of enrolled or principal tribe.*
- ☐ Asian Indian
- ☐ Japanese
- ☐ Native Hawaiian
- ☐ Chinese
- ☐ Korean
- ☐ Guamanian or Chamorro
- ☐ Filipino
- ☐ Vietnamese
- ☐ Samoan
- ☐ Other Asian — *Print race.*
- ☐ Other Pacific Islander — *Print race.*
- ☐ Some other race — *Print race.*

→ **If more people live here, continue with Person 6.**

1042

Person 6

Your answers help your community plan for the future.

1. What is Person 6's name? *Print name below.*

Last Name

First Name MI

2. How is this person related to Person 1? *Mark* ☒ *ONE box.*

- ☐ Husband/wife
- ☐ Natural-born son/daughter
- ☐ Adopted son/daughter
- ☐ Stepson/stepdaughter
- ☐ Brother/sister
- ☐ Father/mother
- ☐ Grandchild
- ☐ Parent-in-law
- ☐ Son-in-law/daughter-in-law
- ☐ Other relative — *Print exact relationship.*

If NOT RELATED to Person 1:

- ☐ Roomer, boarder
- ☐ Housemate, roommate
- ☐ Unmarried partner
- ☐ Foster child
- ☐ Other nonrelative

3. What is this person's sex? *Mark* ☒ *ONE box.*

☐ Male ☐ Female

4. What is this person's age and what is this person's date of birth? *Print numbers in boxes.*

Age on April 1, 2000 Month Day Year of birth

➔ **NOTE: Please answer BOTH Questions 5 and 6.**

5. Is this person Spanish / Hispanic / Latino? *Mark* ☒ *the* ***"No"*** *box if* ***not*** *Spanish/Hispanic/Latino.*

- ☐ **No,** not Spanish/Hispanic/Latino
- ☐ Yes, Mexican, Mexican Am., Chicano
- ☐ Yes, other Spanish/Hispanic/Latino — *Print group.*
- ☐ Yes, Puerto Rican
- ☐ Yes, Cuban

6. What is this person's race? ***Mark*** ☒ ***one or more races*** *to indicate what this person considers himself/herself to be.*

- ☐ White
- ☐ Black, African Am., or Negro
- ☐ American Indian or Alaska Native — *Print name of enrolled or principal tribe.*
- ☐ Asian Indian
- ☐ Chinese
- ☐ Filipino
- ☐ Other Asian — *Print race.*
- ☐ Japanese
- ☐ Korean
- ☐ Vietnamese
- ☐ Native Hawaiian
- ☐ Guamanian or Chamorro
- ☐ Samoan
- ☐ Other Pacific Islander — *Print race.*
- ☐ Some other race — *Print race.*

➔ **If more people live here, list their names on the back of this page in the spaces provided.**

Please turn to go to last page.

Form D-1

Persons 7 – 12

If you didn't have room to list everyone who lives in this house or apartment, please list the others below. *You may be contacted by the Census Bureau for the same information about these people.*

Person 7 — Last Name

First Name MI

Person 8 — Last Name

First Name MI

Person 9 — Last Name

First Name MI

Person 10 — Last Name

First Name MI

Person 11 — Last Name

First Name MI

Person 12 — Last Name

First Name MI

The Census Bureau estimates that, for the average household, this form will take about 10 minutes to complete, including the time for reviewing the instructions and answers. Comments about the estimate should be directed to the Associate Director for Finance and Administration, Attn: Paperwork Reduction Project 0607-0856, Room 3104, Federal Building 3, Bureau of the Census, Washington, DC 20233.

Respondents are not required to respond to any information collection unless it displays a valid approval number from the Office of Management and Budget.

Thank you for completing your official U.S. Census 2000 form.

FOR OFFICE USE ONLY

A. JIC1 **B.** JIC2 **C.** JIC3 **D.** JIC4

If you need help completing this form, *call 1-800-471-9424 between 8:00 a.m. and 9:00 p.m., 7 days a week. The telephone call is free.*

TDD — *Telephone display device for the hearing impaired. Call 1-800-582-8330 between 8:00 a.m. and 9:00 p.m., 7 days a week. The telephone call is free.*

¿NECESITA AYUDA? *Si usted necesita ayuda para completar este cuestionario llame al 1-800-471-8642 entre las 8:00 a.m. y las 9:00 p.m., 7 días a la semana. La llamada telefónica es gratis.*

1041

Appendix E.
Data Products and User Assistance

	Page
Census 2000 Data Products	E–1
Census 2000 Maps and Geographic Products	E–3
Reference Materials	E–4
Sources of Assistance	E–4

CENSUS 2000 DATA PRODUCTS

The decennial census yields a wealth of data, which have virtually unlimited applications. A comprehensive data program offers census information on the Internet, in electronic media (CD-ROM/DVD), and in print. A complete list of Census 2000 data products, with their release status, is available at http://www.census.gov/population/www/censusdata/c2kproducts.html.

Detailed results of Census 2000 are contained in a series of five summary files. These are available on the Internet and on CD-ROM or DVD. In addition, three series of reports derived from these files are available in print and in Portable Document Format (PDF) on the Internet.

Internet and CD-ROM/DVD Products

Census 2000 data are available at several locations on the Census Bureau's Web site. The Census 2000 Gateway page provides links to Census 2000 data, information, and reference materials. It is accessed from the Census Bureau's home page (www.census.gov) or at http://www.census.gov/main/www/cen2000.html. Links from the Gateway page include American FactFinder®; State and County QuickFacts; other prepared Census 2000 tables, including rankings and comparisons; reference materials; user updates; and Census in the Schools.

American Factfinder (factfinder.census.gov) is the most comprehensive source of Census 2000 data, providing all summary file tables for all levels of census geography. Quick tables (single geography tables) and geographic comparison tables (data for more than one geographic area) are also available on American FactFinder.

Most Census 2000 tabulations are also available on CD-ROM and/or DVD. Software is included on the DVDs and most CDs. These may be ordered by phone through the Census Bureau's Customer Services Center on 301-763-4636, or via e-commerce by selecting Catalog from the Census Bureau's home page. For more information on the products and ordering options, access the Census Catalog's product order form at https://catalog.mso.census.gov.

Census 2000 Redistricting Data (Public Law 94-171) Summary File. The first Census 2000 data files released provide the data required for local redistricting. The data include tabulations of 63 race categories, cross-tabulated by Hispanic or Latino and not Hispanic or Latino for the total population and the population 18 years old and over. These tabulations are presented for areas as small as blocks, census tracts, and voting districts. They are available through the Internet (American FactFinder) and as a CD-ROM series (state files). In American FactFinder (factfinder.census.gov), all redistricting data tables are available by selecting Data Sets on the FactFinder main page. FactFinder also has one quick table and one geographic comparison table based on this file.

Summary File 1 (SF 1). This file presents counts and basic cross-tabulations of information collected from all people and housing units. This information includes age, sex, race, Hispanic or Latino origin, household relationship, and whether the residence is owned or rented. Data are available down to the block level for many tabulations, but only to the census-tract level for others. Summaries are included for other geographic areas, such as ZIP Code® Tabulation Areas

(ZCTAs™) and Congressional Districts (106th Congress). There are individual state files and two national files in this series. The final national file provides the first available urban and rural data. The complete Summary File 1 is available on the Internet (American FactFinder) and on CD-ROM/DVD.

Additional tables derived from this summary file are also available on the Census Bureau's Internet site. These can be located through the Census 2000 Gateway page at http://www.census.gov/main/www/cen2000.html. Related products include a demographic profile that provides a snapshot of the geographic area, quick tables, geographic comparison tables, and two printed report series, *Summary Population and Housing Characteristics* (PHC-1) and *Population and Housing Unit Counts* (PHC-3).

Summary File 2 (SF 2). This file presents data similar to the information included in Summary File 1, but the tables in this file are iterated for a selected list of race and Hispanic or Latino categories and for American Indian and Alaska Native tribes. These data are shown down to the census tract level for up to 250 race and ethnic categories that meet a specified minimum population size threshold of 100 in a geographic area. The complete SF 2 is available on the Internet (American FactFinder) and on CD-ROM/DVD. American FactFinder also offers various quick tables and geographic comparison tables derived from SF 2.

Summary File 3 (SF 3). This file is the first release of the information collected on a sample basis. It includes data on income, educational attainment, poverty status, home value, and population totals for foreign born and ancestry groups. Data are provided down to the block group level for many tabulations but only to the census tract level for others. SF 3 also includes data by ZCTAs and Congressional Districts (106th Congress).

Data for each state and a national file are available on the American Factfinder and on CD-ROM/DVD. Related products include a three-page demographic profile available on the Internet, various quick tables and geographic comparison tables available through American Factfinder, and a printed report series, *Summary Social, Economic, and Housing Characteristics* (PHC-2).

Summary File 4 (SF 4). This file includes tabulations of the population and housing data collected from a sample of the population. Just as in Summary File 2, the tables in SF 4 are iterated for a selected list of race and Hispanic or Latino origin groups and for American Indian and Alaska Native tribes. Tables are also iterated for 86 ancestry groups. The file is available on the Internet (American FactFinder) and on CD-ROM/DVD. American FactFinder also offers various quick tables and geographic comparison tables derived from Summary File 4.

Microdata. Microdata products allow users to prepare their own customized tabulations and cross tabulations of most population and housing subjects, using specially prepared microdata files. These files are the actual responses to census questionnaires, but with names or addresses removed and the geography sufficiently broad to protect confidentiality. Microdata are available on CD-ROM/DVD and may be available for query via the Internet.

Public Use Microdata Sample (PUMS) Files. There are two PUMS files: a 1-percent sample for developing tabulations for metropolitan areas and a 5-percent sample that provides tabulations for state and substate areas. Both files are available on CD-ROM/DVD.

Advanced Query Function. Tabulations can be prepared online using the full database of individual responses, subject to restrictions and filters required to protect the confidentiality of individual responses. The Internet availability of this function is subject to policy decisions on access and confidentiality.

Printed Reports and Profiles

There are three series of printed reports with one report per state and a national summary volume. These reports are sold through the U.S. Government Printing Office. Much of the information in these series is available earlier in other data products. For release and ordering information, see the Census Catalog (https://catalog.mso.census.gov/).

Profiles and other data tables are generally available on the Internet. Printed copies of the profiles are offered as a print-on-demand product. Contact the Customer Services Center (301-763-4636) for pricing and availability.

Summary Population and Housing Characteristics (PHC-1). This publication series includes information on the 100-percent population and housing subjects. The data are available for the United States, regions, divisions, states, counties, county subdivisions, places, metropolitan areas, urbanized areas, American Indian and Alaska Native areas, and Hawaiian home lands. This series is comparable to the 1990 CPH-1 report series, Summary Population and Housing Characteristics. The series is also available in PDF format on the Internet.

Summary Social, Economic, and Housing Characteristics (PHC-2). This publication series includes information on the sample population and housing subjects. Data are shown for the same geographic areas as Summary Population and Housing Characteristics (PHC-1) described above. This series is comparable to the 1990 CPH-5 report series, Summary Social, Economic, and Housing Characteristics. The series is available in PDF format on the Internet.

Population and Housing Unit Counts (PHC-3). This publication series includes population and housing unit counts for Census 2000 as well as the 1990 and earlier censuses. Information on area measurements and population density is included. There is one printed report for each state, the District of Columbia, and Puerto Rico plus a national report. The series is available in PDF format on the Internet.

Profiles and Other Data Tables. Demographic profiles, quick tables, and geographic comparison tables include predefined sets of data to meet the needs of the majority of data users. They are convenient and readily available sources when moderate subject and geographic detail is needed. Demographic profiles (PDF) are available on the Census Bureau's Web site. Demographic profiles as well as quick tables and geographic comparison tables are available through American FactFinder.

CENSUS 2000 MAPS AND GEOGRAPHIC PRODUCTS

A variety of maps, boundary files, and other geographic products are available to help users locate and identify geographic areas. These products are available in various media, such as the Internet, CD-ROM, DVD, and, for maps, as print-on-demand products. A complete description of Census 2000 geographic products and resources is available at www.census.gov/geo/www/.

TIGER/Line Files. These files contain geographic boundaries and codes, streets, address ranges, and coordinates for use with commercially available geographic information systems (GIS) for mapping and other applications.

Census Block Maps. These maps show the boundaries, names, and codes for American Indian and Alaska Native areas and Hawaiian home lands, states, counties, county subdivisions, places, census tracts, and census blocks. This map series is also produced by specified governmental units (e.g., American Indian/Alaska Native areas, Hawaiian home lands, counties, incorporated places, and functioning minor civil divisions).

Census Tract Outline Maps. These county maps provide the boundaries and numbers of census tracts and names of features underlying the boundaries. They also show the boundaries, names, and codes for American Indian/Alaska Native areas, counties, county subdivisions, and places.

Reference Maps. This series shows the boundaries for tabulation areas including states, counties, American Indian reservations, county subdivisions (minor civil divisions (MCDs)/census county divisions (CCDs)), incorporated places, and census designated places. This series includes the state and county subdivision outline maps, urbanized area maps, and metropolitan area maps. These maps vary from page size to wall size.

Generalized Boundary Files. These files are designed for use in a geographic information system (GIS) or similar computer mapping software. Boundary files are available for most levels of census geography.

Thematic Maps. These colorful maps display Census 2000 data on such topics as population density and population distribution.

REFERENCE MATERIALS

The reference materials for Census 2000 are available at the Census Bureau's Internet site (www.census.gov) or, in the case of CD-ROMs/DVD, on the product itself.

Census 2000 Gateway. This page provides descriptions and links to Internet tables and reference materials relating to Census 2000. It is available at http://www.census.gov/main/ www/cen2000.html or by selecting the Census 2000 logo on the Census Bureau's home page (www.census.gov).

Census Online Catalog. Census 2000 data products, their availability, and their prices are described in the Catalog portion of the Web site. The catalog can be reached from the Census Bureau home page by selecting Catalog from the side bar or at https://catalog.mso.census.gov.

American FactFinder®. American FactFinder (AFF) is the system that presents, via the Internet, comprehensive data from Census 2000 and other Census Bureau data programs. Reference materials about the data, including subject and geographic glossaries, are included. In addition, AFF presents reference maps, which provide boundaries and features for the requested geography, and thematic maps, which offer data in a map presentation.

All data and all geography available in the Census 2000 Summary Files are accessible through AFF. FactFinder is available through the Census Bureau's home page (www.census.gov) or from factfinder.census.gov.

Technical Documentation. Technical documentation includes an abstract, a how-to-use chapter, the table layouts, the summary level sequence chart, the subject and geographic glossaries, accuracy of the data, and the data dictionary. CD-ROM and DVD products include the relevant technical documentation file on the disc. Technical documentation for files released on CD-ROM/DVD is also available on the Web site at http://www.census.gov/prod/cen2000/.

SOURCES OF ASSISTANCE

U.S. Census Bureau. Census 2000 CD-ROM and DVD products are available through the Census Bureau's Customer Services Center. These can be ordered via e-commerce from the Census Catalog at https://catalog.mso.census.gov/ or by telephoning Customer Services at 301-763-4636.

The Census Bureau also has an active customer information program in each of its 12 regions. This program, called the Partnership and Data Services (PDS) program, provides information about Census Bureau statistics and offers training and assistance to data users. The Partnership and Data Services specialists in the Census Bureau's 12 Regional Offices answer thousands of questions each year. State coverage for each region as well as contact information is available at http://www.census.gov/contacts/www/c-regoff.html.

Superintendent of Documents, U.S. Government Printing Office (GPO). The GPO (www.gpo.gov) handles the sale of most of the federal government's publications, including Census 2000 reports. For the current information on ordering publications from GPO, see http://bookstore.gpo.gov/prf/ordinfo.html.

State Data Centers. The Census Bureau furnishes data products, training in data access and use, technical assistance, and consultation to all states, the District of Columbia, Puerto Rico, U.S. Virgin Islands, Guam, American Samoa, and the Commonwealth of the Northern Mariana Islands. State Data Centers (SDCs) offer publications for reference, specially prepared reports, maps, other

products, and assistance to data users. A component of the program is the Business and Industry Data Center (BIDC) Program, which supports the business community by expanding SDC services to government, academic, and nonprofit organizations that directly serve businesses. For a list of SDC/BIDCs, including their services and their Web sites, access http://www.census.gov/sdc/www/.

Census Information Centers. The Census Information Center (CIC) program is a cooperative activity between the Census Bureau and national nonprofit organizations representing interests of racial and ethnic communities. The program objective is to make census information and data available to the participating organizations for analysis, policy planning, and for further dissemination through a network of regional and local affiliates. For a listing of the organizations and the contacts, access http://www.census.gov/clo/www/cic.html.

The Census Bureau's Customer Liaison Office administers both the SDC and CIC programs. For more information on programs of that office, access http://www.census.gov/clo/www/clo.html.

Appendix F.
Maps

Counties and Independent City

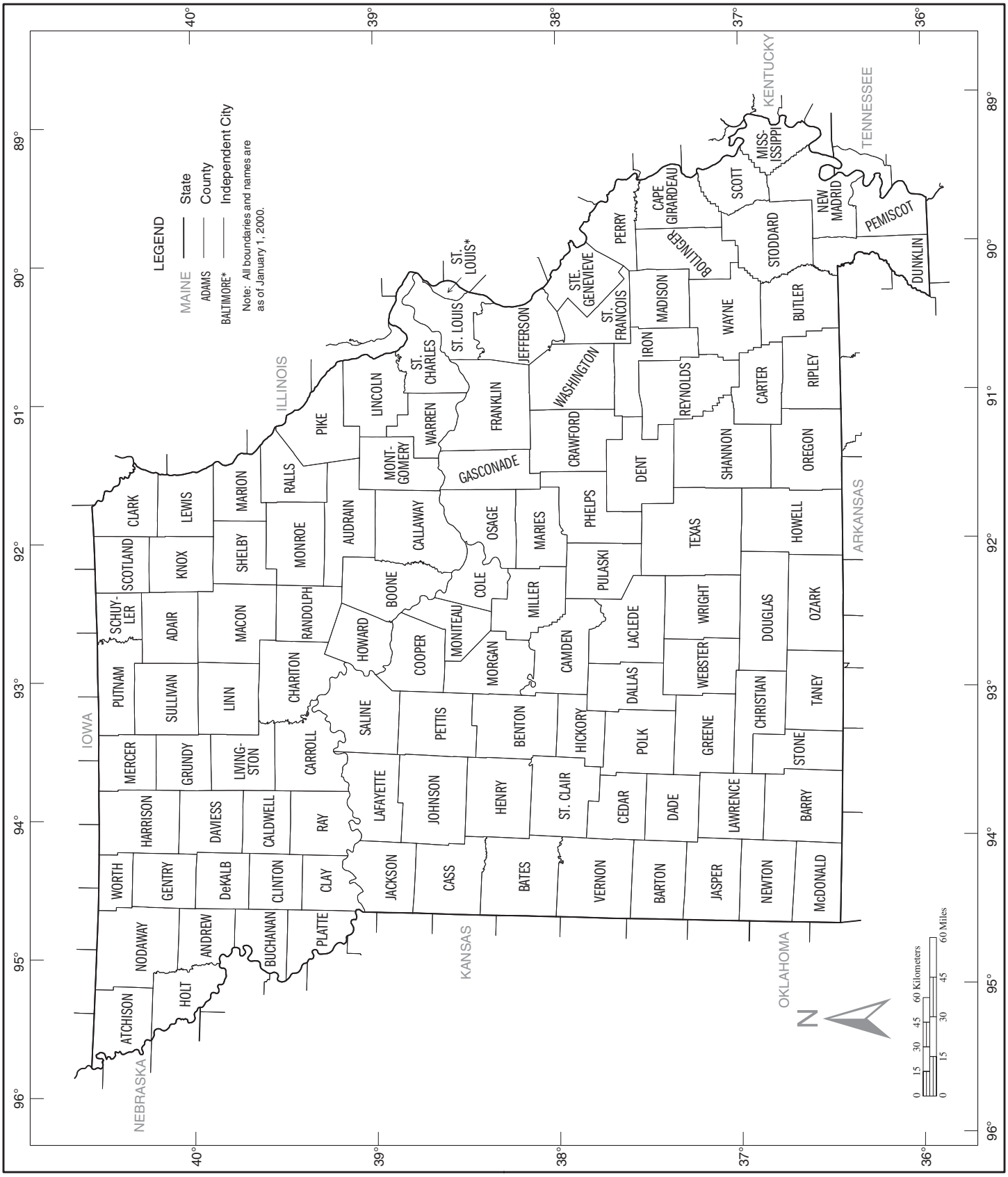

U.S. Census Bureau, Census 2000

County Subdivision Outline Map Legend and County and Independent City Location Index

Map Legend

		State
	ERIE	County or Independent City[1]
	YORK	County Subdivision[1]
	ROME	Incorporated Place[1]
	Zena	Census Designated Place
	Lake Erie	Large River, Lake, Water Body, or Shoreline
		A fishhook joins contiguous and/or discontiguous parts of the same geographic entity

[1] A '*' following a place name indicates that the place is coextensive with a separate county subdivision. The county subdivision name is shown only if different than the name of the place. A '°' following a place name indicates that the place is an independent place or independent city. An independent place is not part of any legal county subdivision and thus serves as the statistical equivalent of a legal county subdivision. An independent city is not part of any county or legal county subdivision and thus serves as both the statistical equivalent of a county and a legal county subdivision. The name for the county subdivision is always the same as that of the place and never shown separately on the map.

Note: All legal boundaries and names are as of January 1, 2000. Where state, county, and/or county subdivision boundaries coincide, the map shows the boundary symbol for the highest level of these geographic entities. The county boundary is always shown. Where a county subdivision boundary coincides with a place boundary, the map does not show the place boundary symbol. Any geographic entity name may include '(pt.)' if some portion of the entity extends beyond the limits of the map area displayed on the page, or if multiple discontiguous pieces of the entity have been discretely labeled on the page. A geographic entity name may include '(pts.)' if many discontiguous pieces exist for that entity that cannot be discretely labeled. The boundaries shown on this map are for Census Bureau statistical data collection and tabulation purposes only; their depiction and designation for statistical purposes does not constitute a determination of jurisdictional authority or rights of ownership or entitlement.

Map Sections

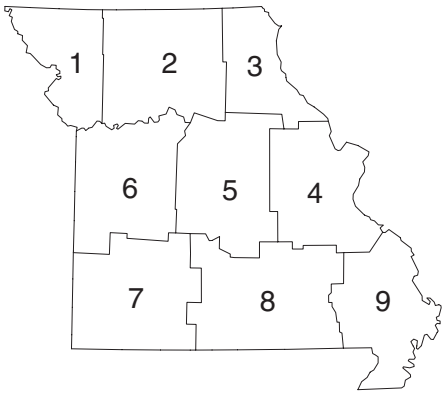

County and Independent City Location Index

This list presents the reference coordinates for each county and independent city on the county subdivision outline map. Map section numbers refer to the county subdivision outline maps only.

COUNTY/ *INDEPENDENT CITY*	MAP SEC	MAP REF	COUNTY/ *INDEPENDENT CITY*	MAP SEC	MAP REF	COUNTY/ *INDEPENDENT CITY*	MAP SEC	MAP REF
Adair	2	HM-CA	Dallas	7	HJ-CP	Livingston	2	HG-CD
Andrew	1	GZ-CC	Daviess	2	HE-CC	Macon	2	HM-CD
Atchison	1	GV-BZ	DeKalb	1	HB-CC	Madison	9	HZ-CR
Audrain	5	HQ-CG	Dent	8	HS-CQ	Maries	5	HQ-CN
Barry	7	HF-CV	Douglas	8	HN-CU	Marion	3	HS-CD
Barton	7	HB-CQ	Dunklin	9	IB-CY	McDonald	7	HB-CW
Bates	6	HB-CM	Franklin	4	HV-CL	Mercer	2	HG-BZ
Benton	6	HI-CM	Gasconade	4	HS-CL	Miller	5	HN-CM
Bollinger	9	IB-CS	Gentry	1	HB-CA	Mississippi	9	IG-CV
Boone	5	HO-CI	Greene	7	HH-CS	Moniteau	5	HM-CK
Buchanan	1	GZ-CE	Grundy	2	HG-CB	Monroe	3	HP-CF
Butler	9	HZ-CV	Harrison	2	HE-BZ	Montgomery	4	HT-CI
Caldwell	2	HE-CE	Henry	6	HF-CL	Morgan	5	HK-CL
Callaway	5	HQ-CI	Hickory	6	HI-CO	New Madrid	9	IE-CW
Camden	5	HL-CN	Holt	1	GW-CB	Newton	7	HB-CU
Cape Girardeau	9	ID-CR	Howard	5	HL-CH	Nodaway	1	GY-BZ
Carroll	2	HG-CF	Howell	8	HQ-CV	Oregon	8	HT-CV
Carter	8	HW-CU	Iron	8	HW-CQ	Osage	5	HQ-CL
Cass	6	HB-CK	Jackson	6	HB-CH	Ozark	8	HN-CW
Cedar	7	HE-CP	Jasper	7	HB-CS	Pemiscot	9	ID-CY
Chariton	2	HK-CE	Jefferson	4	HY-CM	Perry	9	ID-CP
Christian	7	HI-CU	Johnson	6	HF-CJ	Pettis	6	HI-CJ
Clark	3	HR-BZ	Knox	3	HP-CB	Phelps	5	HR-CO
Clay	1	HB-CG	Laclede	8	HM-CQ	Pike	3	HU-CF
Clinton	1	HB-CE	Lafayette	6	HF-CH	Platte	1	GZ-CF
Cole	5	HO-CK	Lawrence	7	HF-CT	Polk	7	HH-CQ
Cooper	5	HL-CI	Lewis	3	HR-CB	Pulaski	5	HO-CP
Crawford	4	HU-CO	Lincoln	4	HW-CH	Putnam	2	HJ-BZ
Dade	7	HE-CR	Linn	2	HJ-CC	Ralls	3	HS-CE

COUNTY/ *INDEPENDENT CITY*	MAP SEC	MAP REF
Randolph	2	HN-CF
Ray	2	HE-CF
Reynolds	8	HW-CR
Ripley	8	HW-CW
Saline	6	HI-CH
Schuyler	2	HM-BZ
Scotland	3	HP-BZ
Scott	9	IE-CT
Shannon	8	HT-CT
Shelby	3	HP-CD
St. Charles	4	HX-CJ
St. Clair	6	HF-CN
St. Francois	4	HZ-CP
St. Louis	4	IA-CK
St. Louis	4	HZ-CK
Ste. Genevieve	4	IA-CO
Stoddard	9	IC-CU
Stone	7	HH-CV
Sullivan	2	HJ-CA
Taney	7	HJ-CW
Texas	8	HQ-CS
Vernon	6	HB-CO
Warren	4	HV-CJ
Washington	4	HW-CO
Wayne	9	HZ-CT
Webster	7	HK-CS
Worth	1	HB-BZ
Wright	8	HN-CS

Counties, Independent City, County Subdivisions, and Other Places – Section 1

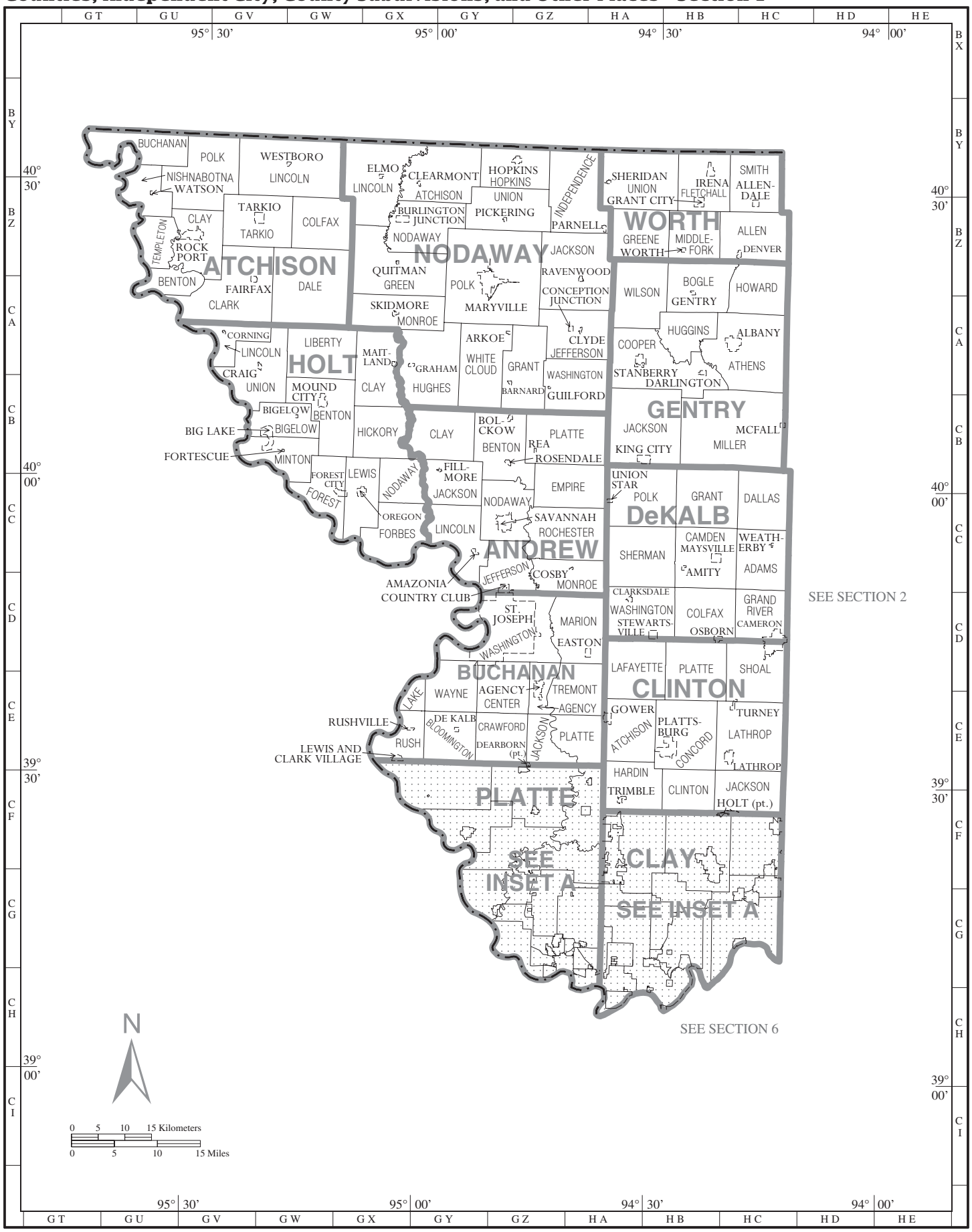

U.S. Census Bureau, Census 2000

Counties, Independent City, County Subdivisions, and Other Places – Section 2

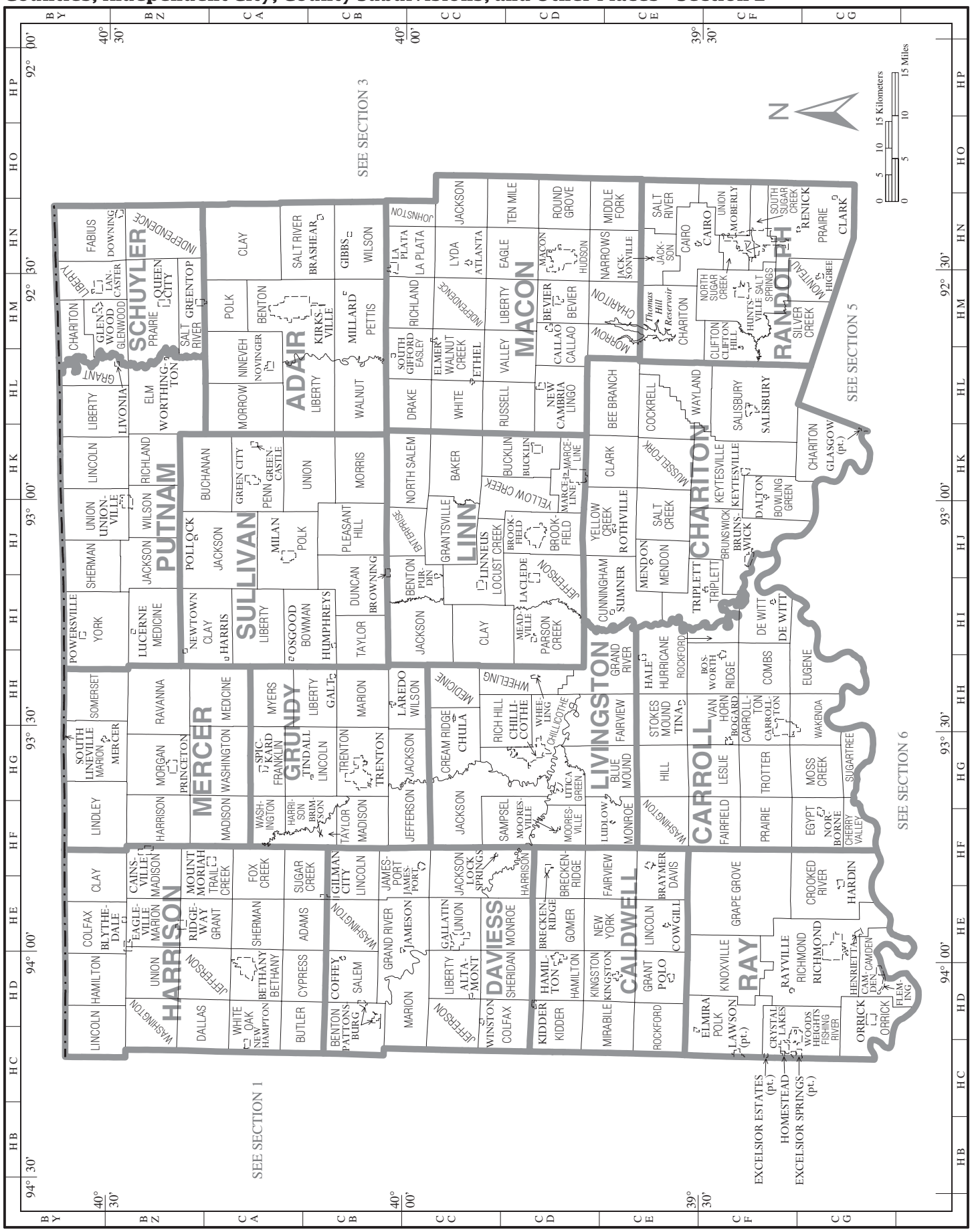

Counties, Independent City, County Subdivisions, and Other Places – Section 3

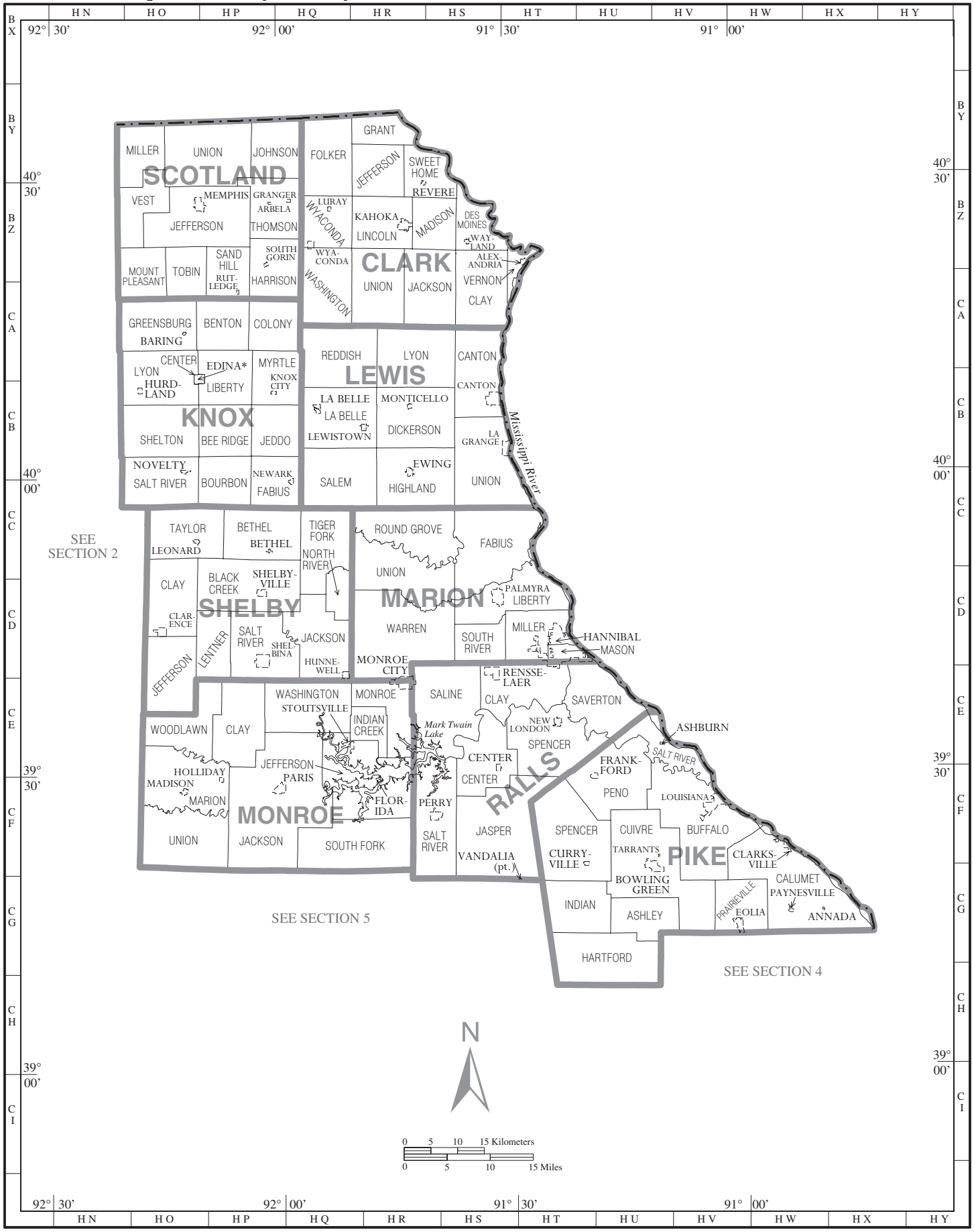

U.S. Census Bureau, Census 2000

Counties, Independent City, County Subdivisions, and Other Places – Section 4

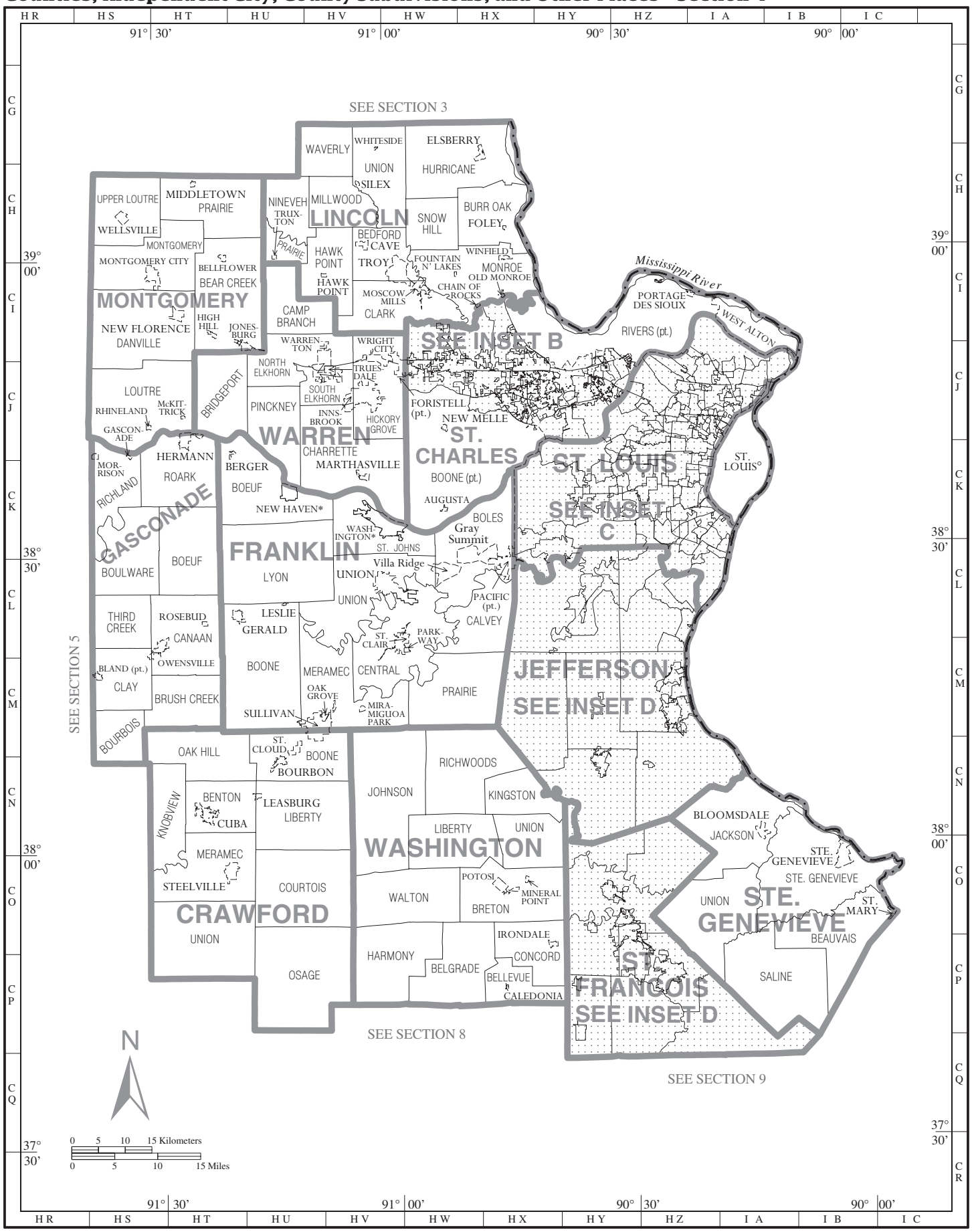

Counties, Independent City, County Subdivisions, and Other Places – Section 5

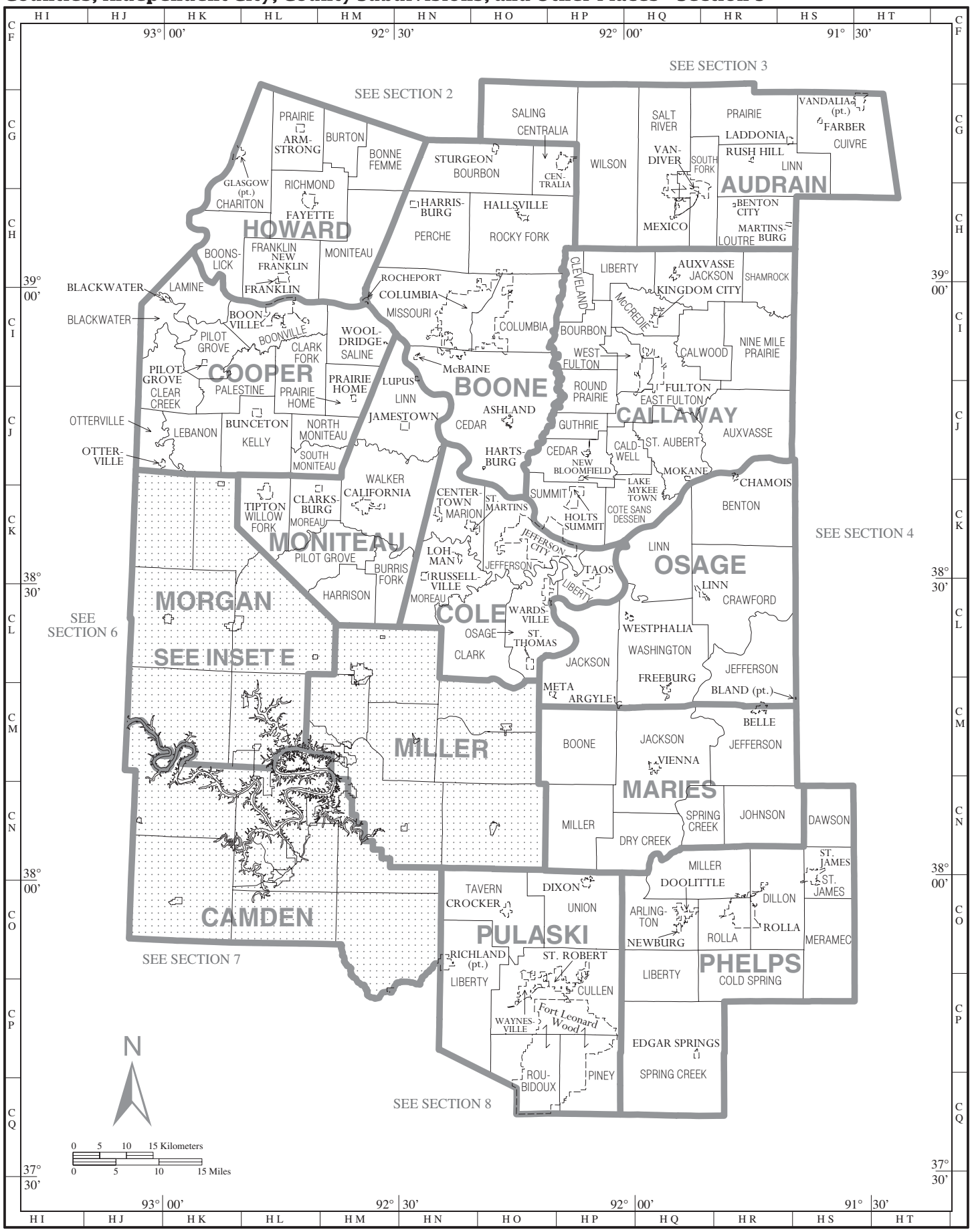

U.S. Census Bureau, Census 2000

Counties, Independent City, County Subdivisions, and Other Places – Section 6

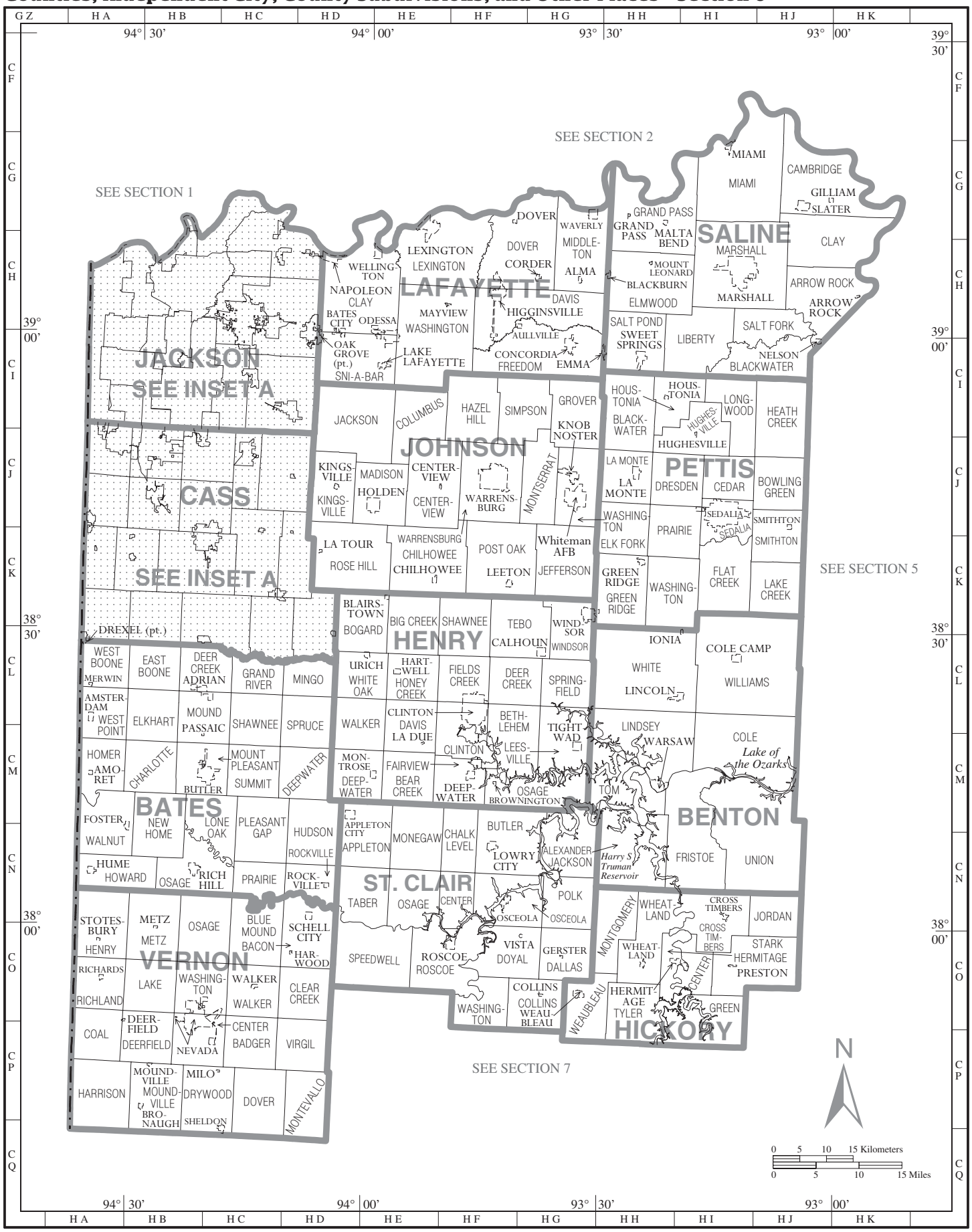

Counties, Independent City, County Subdivisions, and Other Places – Section 7

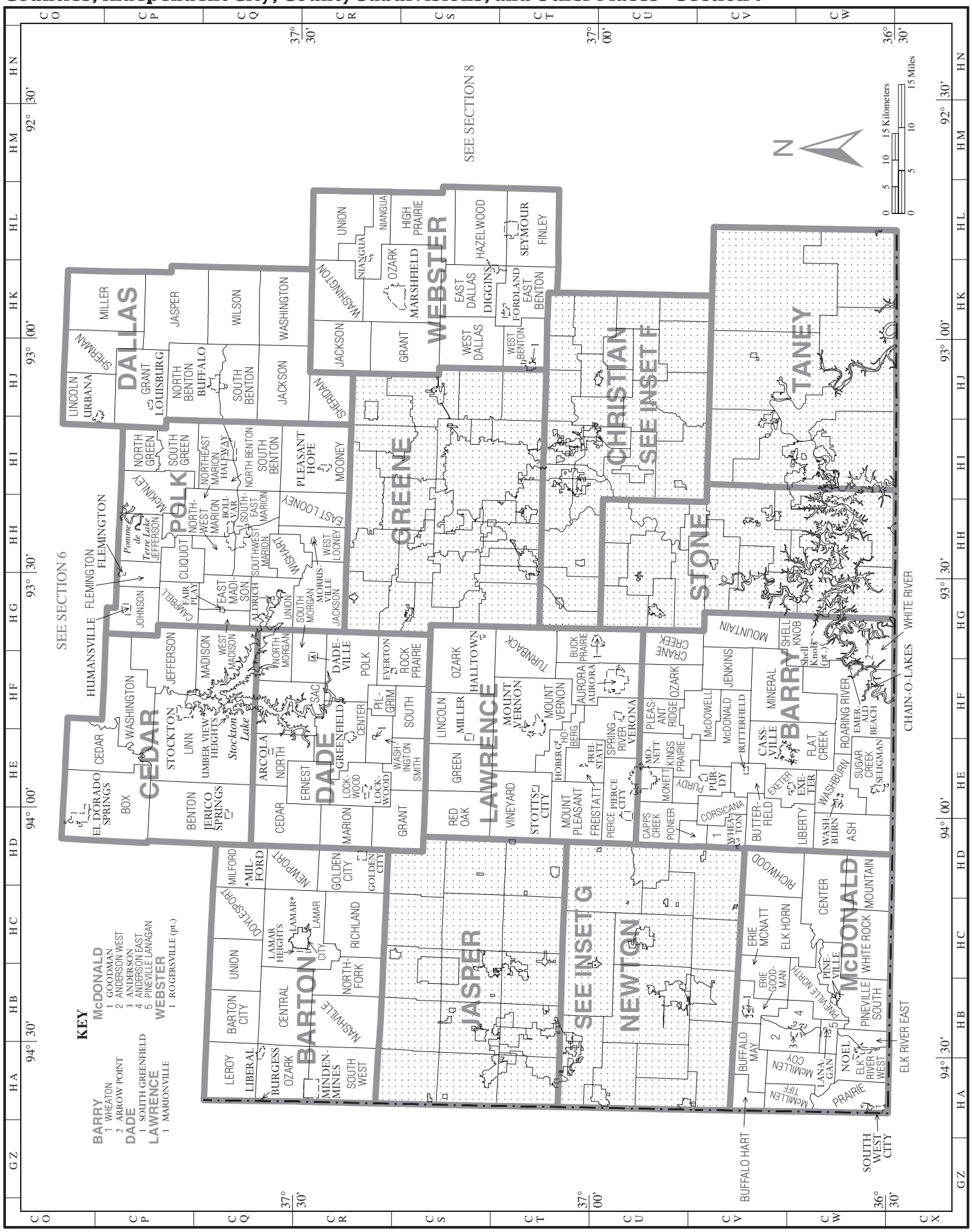

Counties, Independent City, County Subdivisions, and Other Places – Section 8

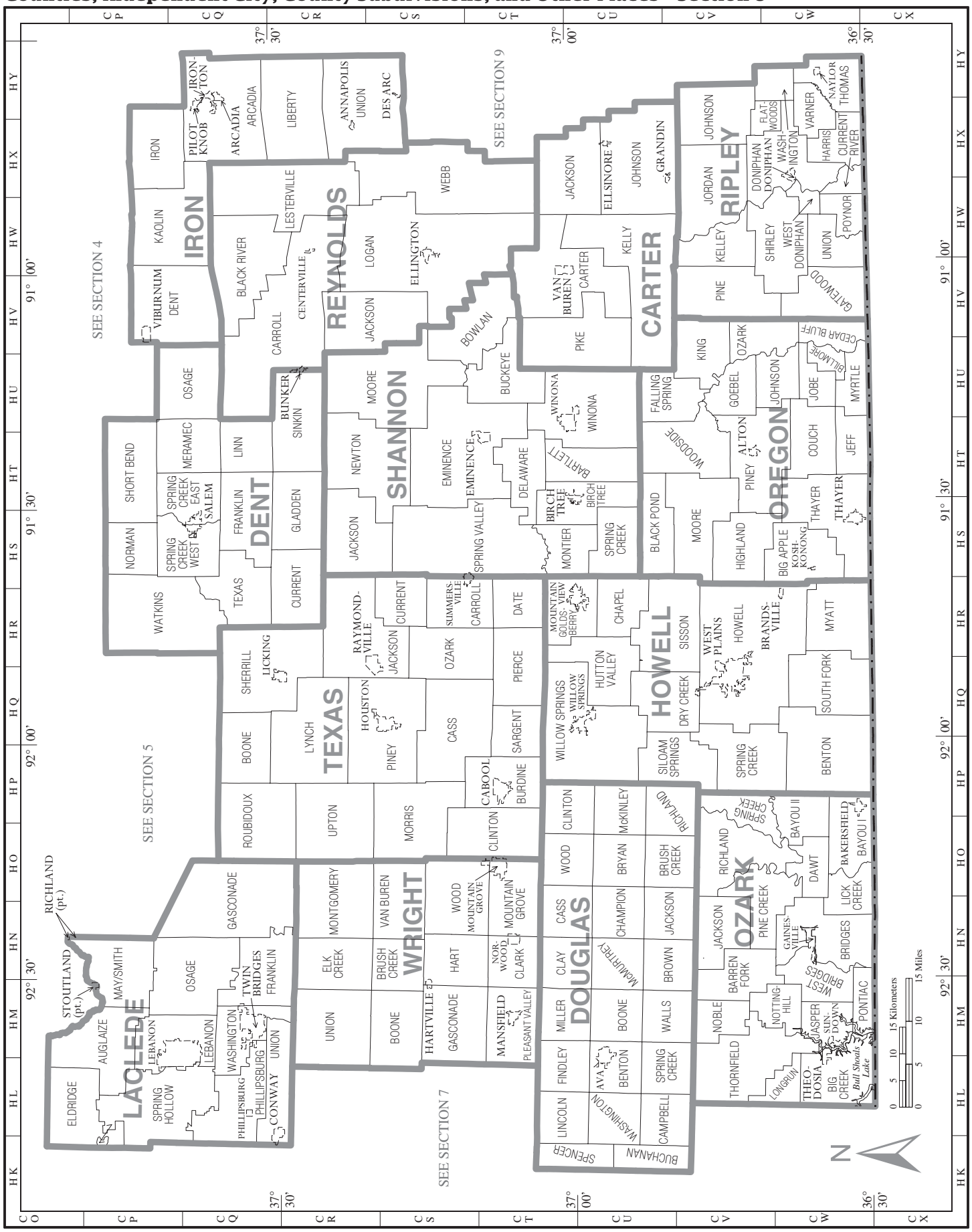

Counties, Independent City, County Subdivisions, and Other Places – Section 9

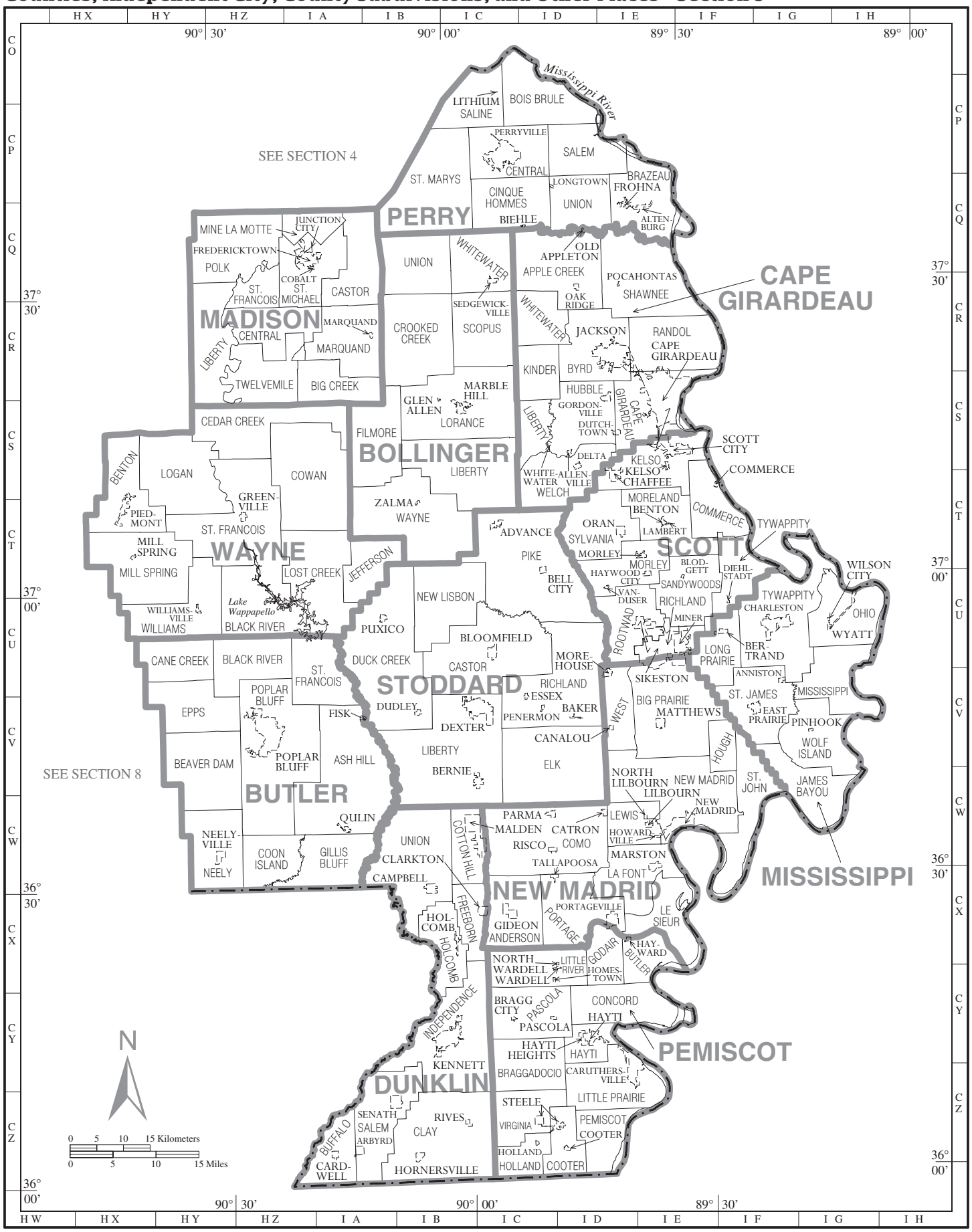

U.S. Census Bureau, Census 2000

Counties, Independent City, County Subdivisions, and Other Places – Inset A

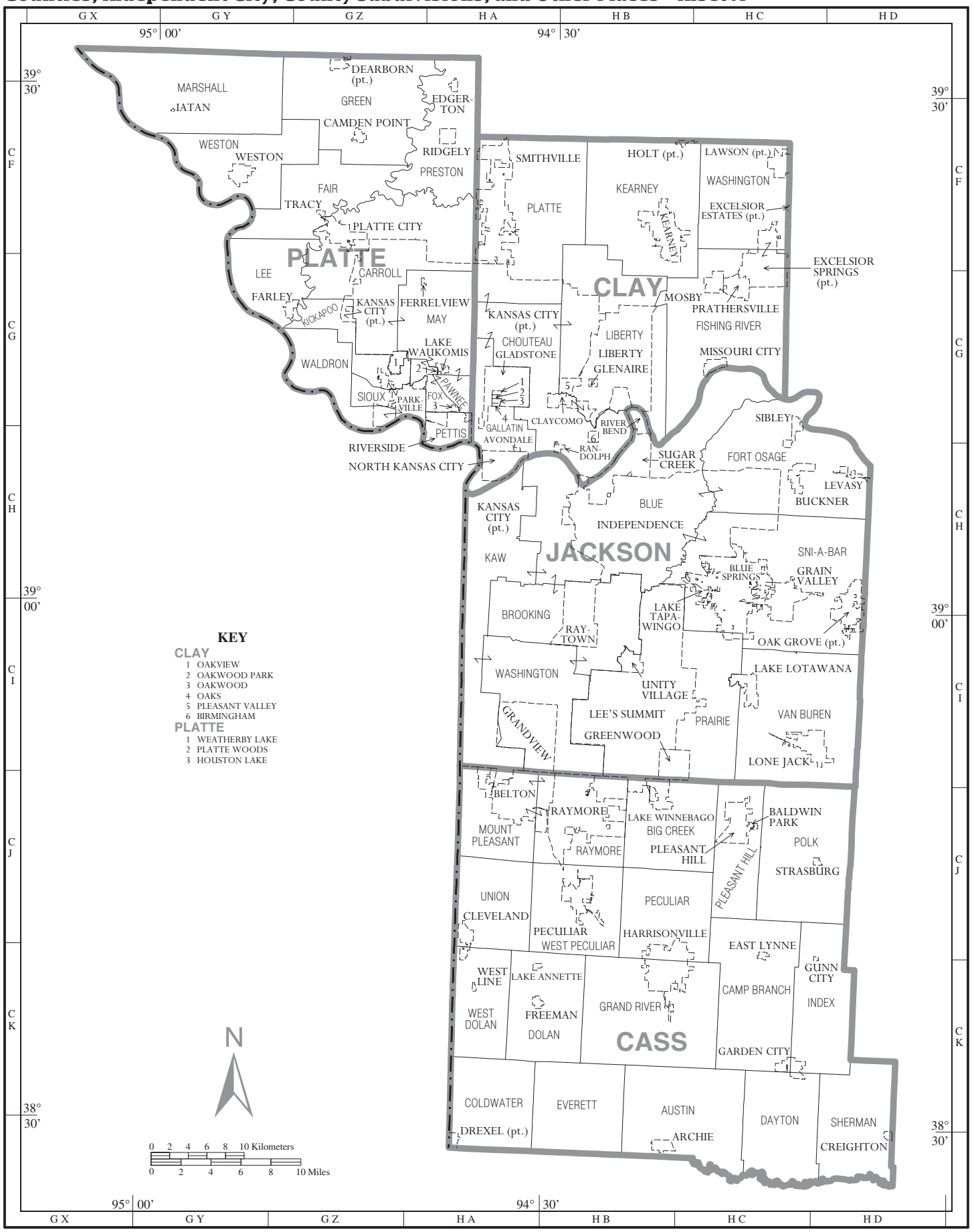

Counties, Independent City, County Subdivisions, and Other Places – Inset B

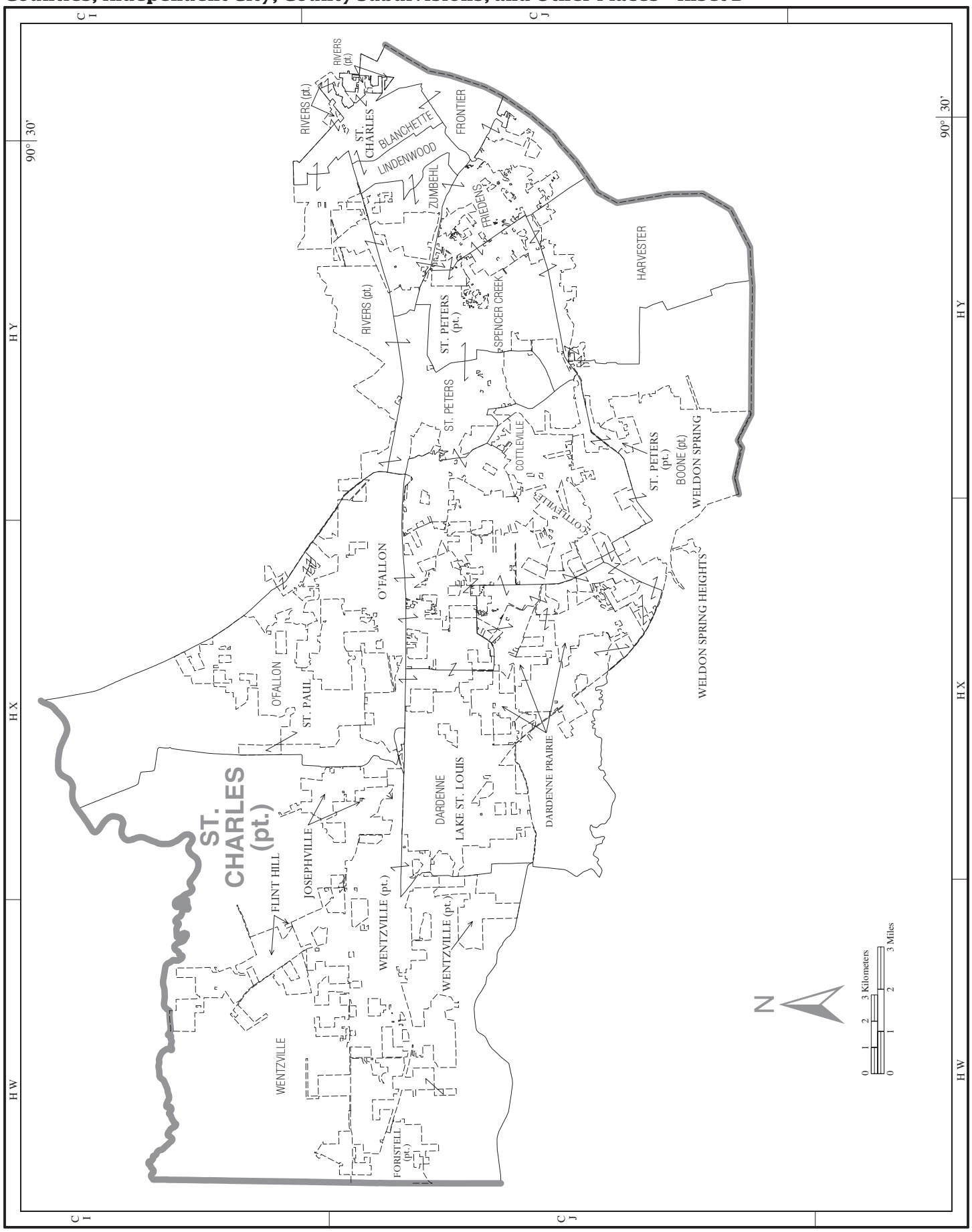

U.S. Census Bureau, Census 2000

Counties, Independent City, County Subdivisions, and Other Places – Inset C

Counties, Independent City, County Subdivisions, and Other Places – Inset D

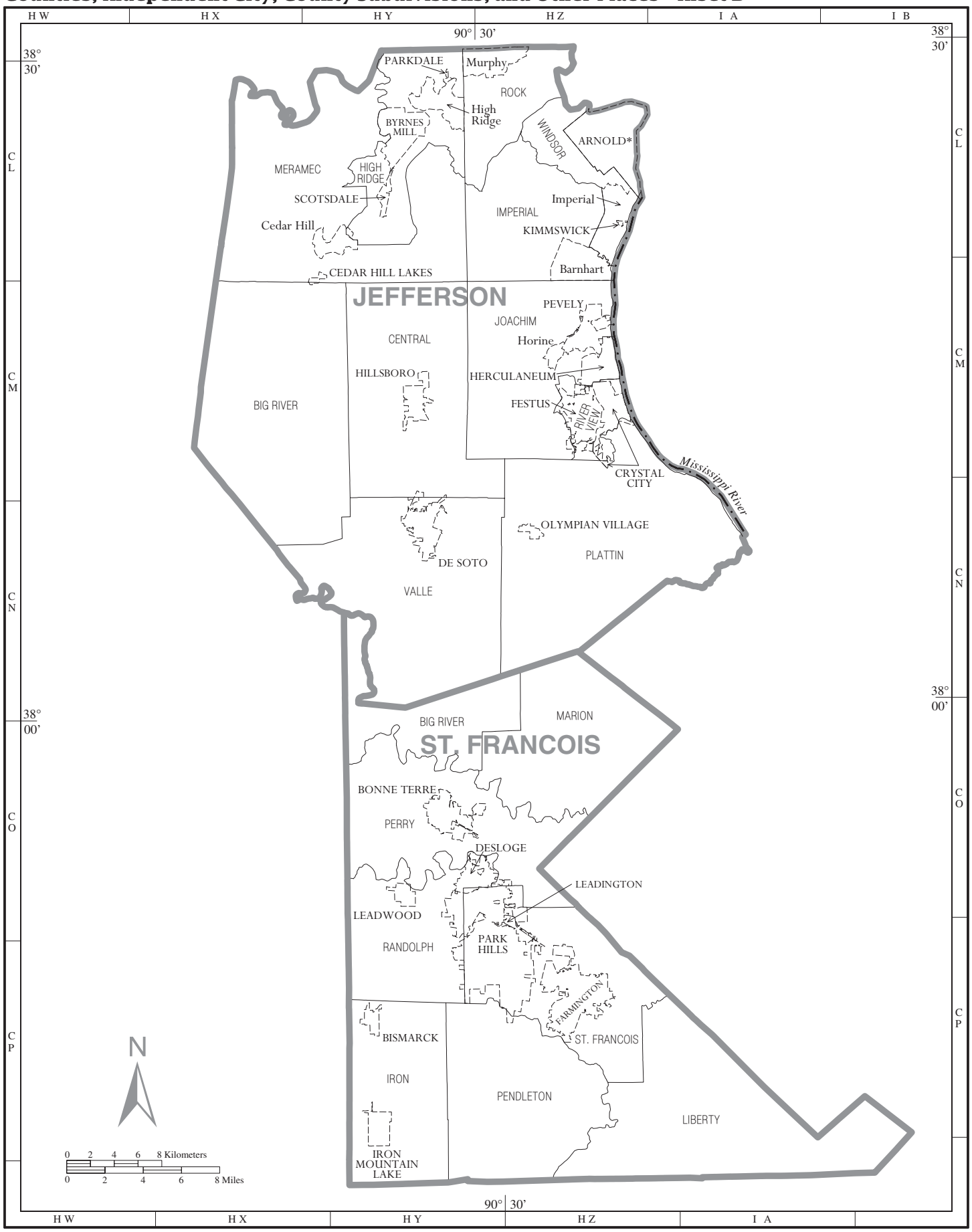

U.S. Census Bureau, Census 2000

Counties, Independent City, County Subdivisions, and Other Places – Inset E

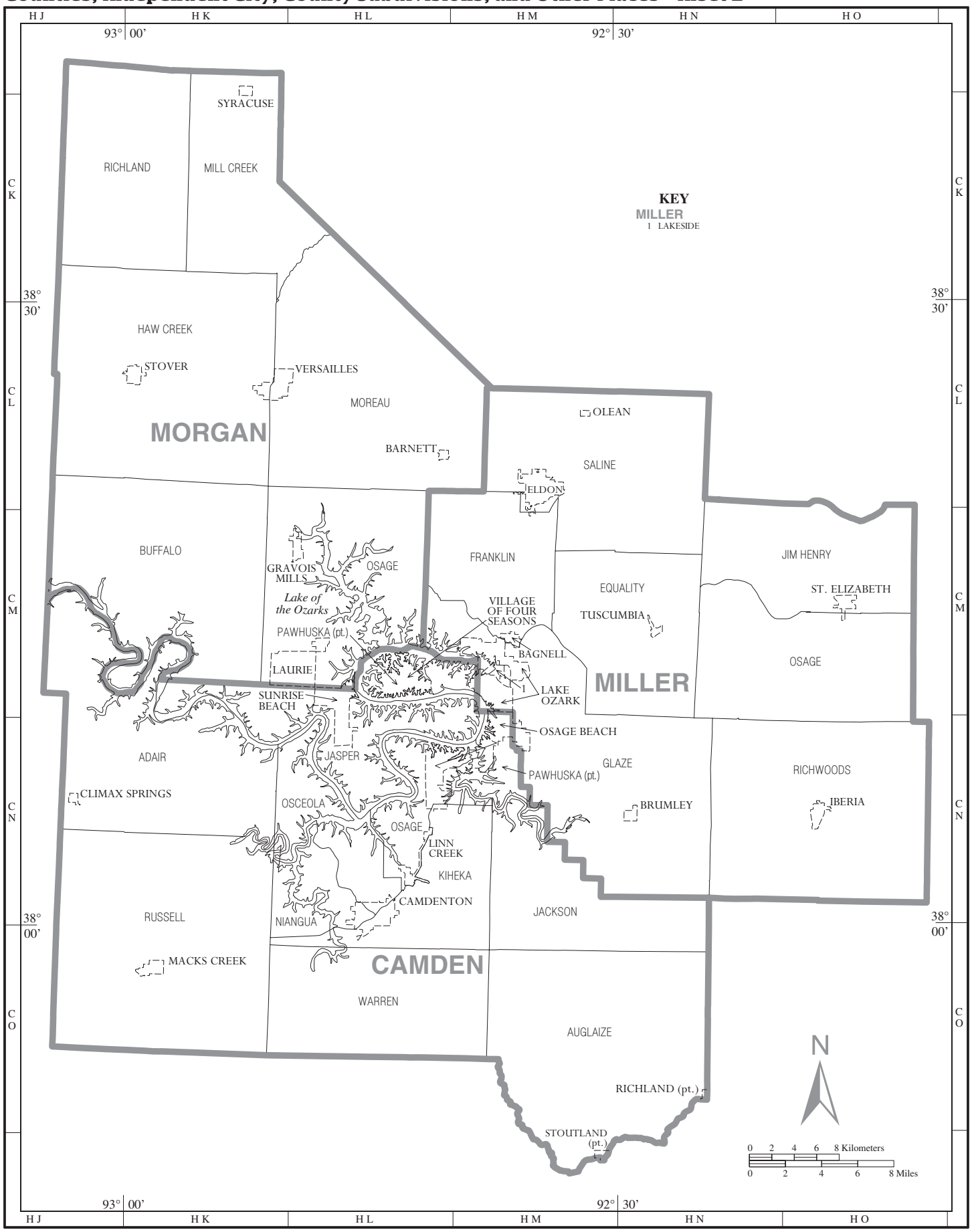

Counties, Independent City, County Subdivisions, and Other Places – Inset F

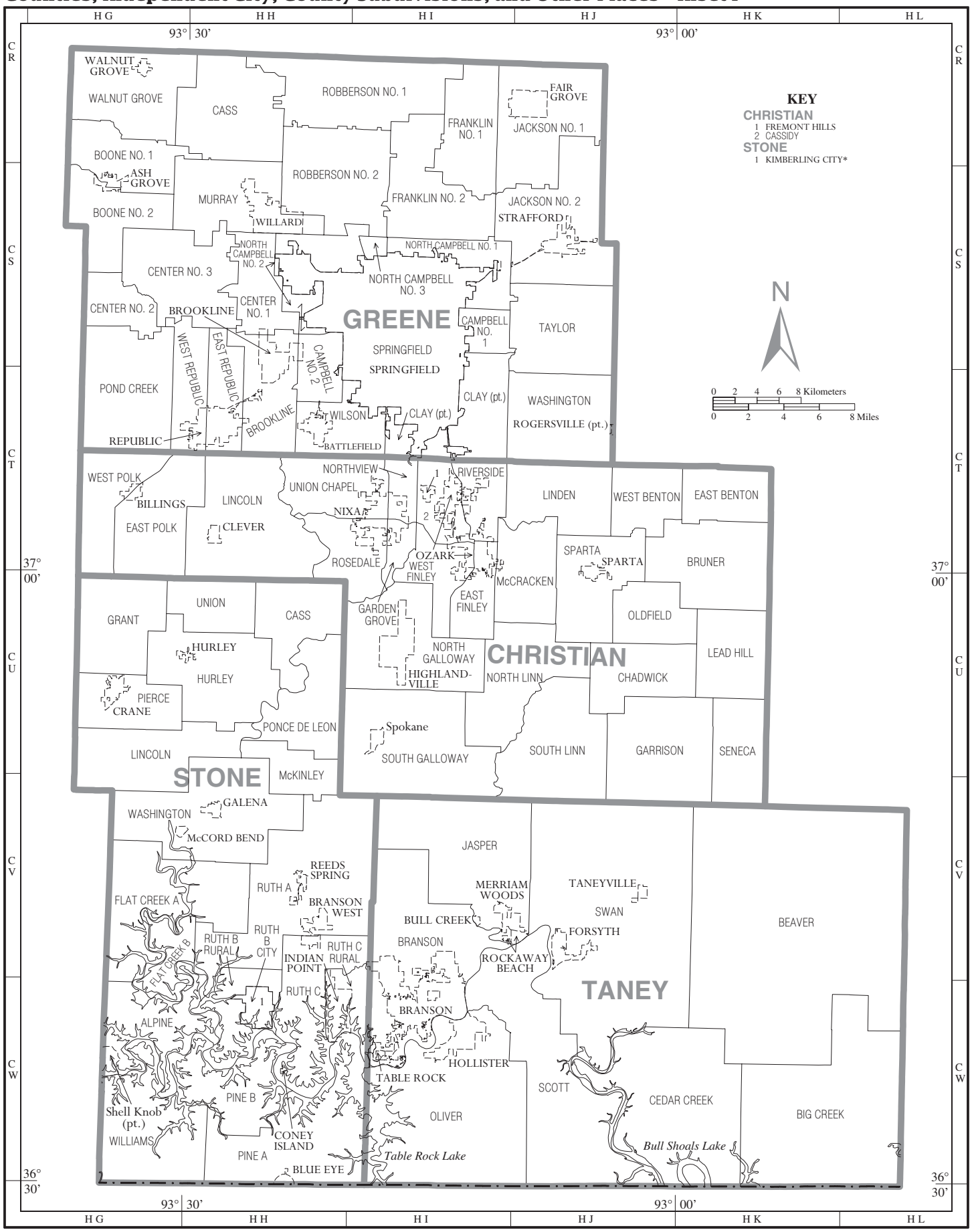

U.S. Census Bureau, Census 2000

Counties, Independent City, County Subdivisions, and Other Places – Inset G

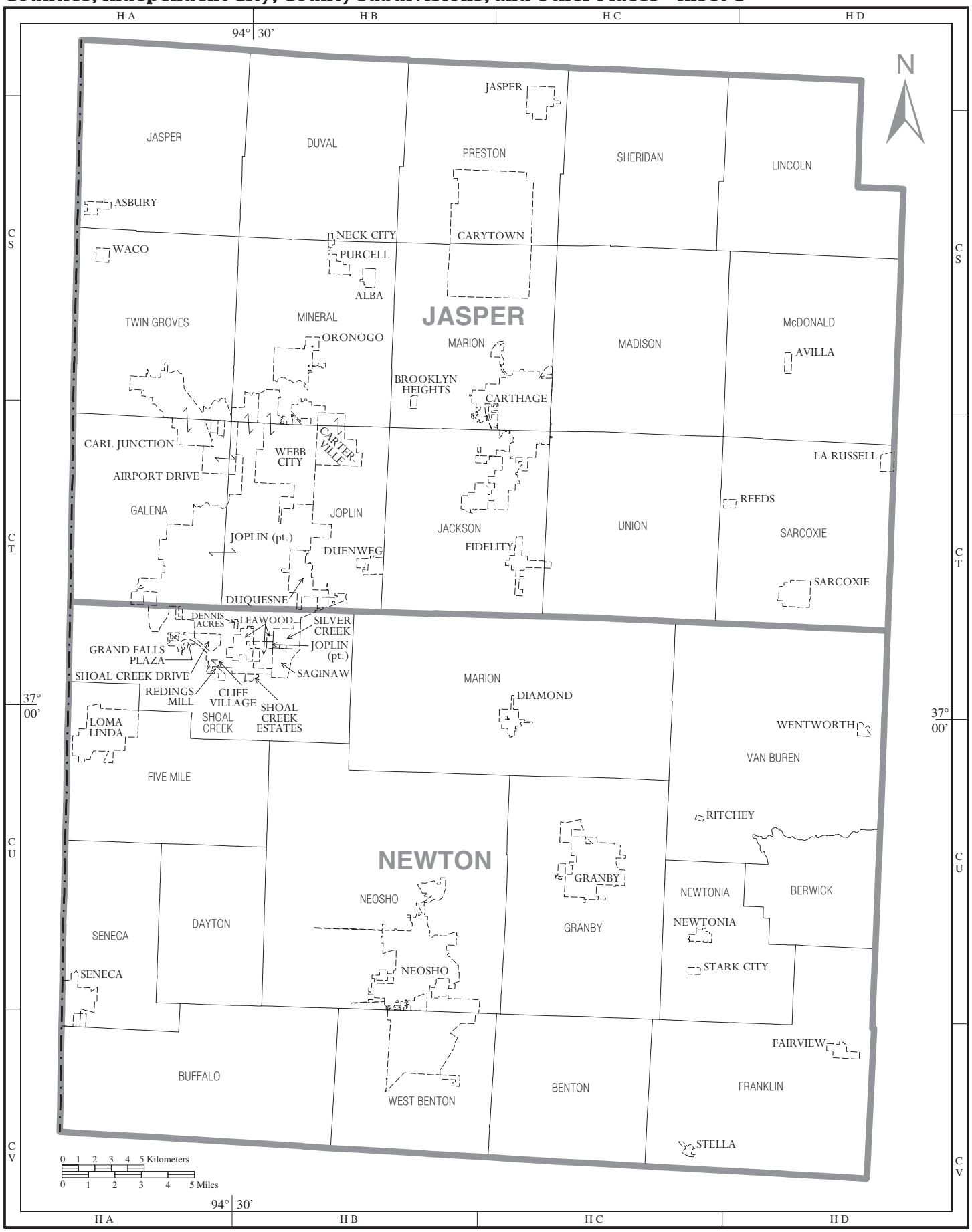

Appendix G.
Accuracy of the Data

MASTER ADDRESS FILE AND ENUMERATION PROCEDURES

The majority of addresses in the United States are in what is known for census purposes as the mailout/mailback area, which in general consists of areas with predominantly city-style mailing addresses. The original source of addresses on the Master Address File (MAF) for the mailout/mailback areas was the 1990 Census address file, the Address Control File (ACF). The first update to the ACF addresses is a U.S. Postal Service (USPS) Delivery Sequence File (DSF) of addresses. The November 1997, September 1998, November 1999, and April 2000 DSFs were incorporated into the MAF.

Until shortly before the census, the ACF addresses and the November 1997 and September 1998 residential DSF addresses constituted the MAF. These addresses were tested against Census Bureau geographic information to determine their location at the census block level. The geographic information is maintained in the Census Bureau's Topologically Integrated Geographic Encoding Referencing (TIGER®) system. When an address on the MAF can be uniquely matched to the address range in TIGER® for a street segment that forms one of the boundaries of a particular block, the address is said to be geocoded to that block. Valid and geocoded addresses appeared on each address list used for a field operation.

The Block Canvass operation was the next major address list operation in the mailout/mailback areas for Census 2000, taking place in January through May 1999. There was a 100-percent canvass of every block. Every geocoded address was printed in a block-by-block address register, and Block Canvassing listers identified the addresses as verified as a housing unit (with possible corrections to the address); a delete (no such address); a duplicate, implying the unit exists elsewhere on the list with a different, unmatchable designation, such as a different street name or building name; uninhabitable; or nonresidential.

Occurring in approximately the same time frame as Block Canvassing was a cooperative address list check with local governmental units throughout the country, called Local Update of Census Addresses (LUCA) 98. In LUCA 98, the participating governmental units received an address list and were asked for input mostly on added units but also on deleted units and corrected street names or directionals. The outcome of this operation was similar to that of Block Canvassing; units were added to and deleted from blocks, and address corrections were made.

The Decennial Master Address File (DMAF) was created in July 1999. This was the file used for printing most of the Census 2000 questionnaires. In the mailout/mailback areas, the operations that had yielded housing units and their status before this initial printing stage were the ACF, the November 1997 DSF, the September 1998 DSF, LUCA 98, and Block Canvassing.

Following the creation of the initial DMAF, there were updates to the DMAF. Addresses were added by the November 1999, February 2000, and April 2000 DSFs. Address update operations that occurred subsequent to the creation of the initial DMAF were the LUCA 98 field verification and appeal processes. Units receiving a conflicting status from the Block Canvassing and the LUCA 98 operation were sent for field verification by the Census Bureau; the results of the field verification were sent to the governmental units. At this stage the governmental unit could appeal the Census Bureau's findings for particular units. At an appeal, the Census Bureau and the governmental unit submitted their evidence of the status of a housing unit for independent review, and a ruling was issued. Both the field verification and the appeal process had the potential to change the status of a housing unit.

A final operation in mailout/mailback areas that added addresses before Census Day was the New Construction operation, another cooperative effort with participating governmental units. This operation used governmental units' local knowledge to identify new housing units in February and March of 2000.

After mailout/mailback, the second most common method of questionnaire delivery was update/leave. The address list for update/leave areas was constructed during a Census Bureau field operation called Address Listing rather than from the ACF and DSF, because the addresses are primarily noncity-style. Census employees were sent to the field with maps of their assignment areas and were instructed to record the city-style address, noncity-style address or location description, or possibly some combination of the above, for every housing unit. In addition, the location of the unit was noted on the census map with what is known as a map spot. This operation took place in the fall of 1998.

At the completion of the processing of the address listing data, it was possible to tabulate the number of housing units in each block. Because the housing units in these areas may have nonstandard mailing addresses and may be recorded in census files solely with a location description, the governmental units participating in the local review operation in these areas were sent lists of housing unit counts by block. This operation was called LUCA 99. When the LUCA 99 participant disagreed with a Census block count, that block was sent out for LUCA 99 recanvassing, in which census employees were redeployed to make updates to the address list. There was also a LUCA 99 appeal process for settling housing unit status discrepancies, which has the potential to add units to the address list. The LUCA 99 recanvassing and LUCA 99 appeal process took place at various times during the updating of the DMAF. Most of the LUCA 99 entities had their recanvassing results processed before creation of the initial DMAF, but many did not. There were DMAF updates designed specifically for getting late recanvassing and appeal results added into the census files in time for USPS delivery of a questionnaire.

The last address list-building operation in the update/leave areas was the Update/Leave operation itself. This operation was responsible for having a census questionnaire hand-delivered at every housing unit. In the process the MAF and the maps were updated.

In the most remote areas of the United States, the housing units were listed at the time of Census 2000 as the persons within them were enumerated. These operations were called List/Enumerate and Remote Alaska enumeration. This was the only source of addresses in these areas. All housing units were map spotted at the time of enumeration.

For some other regions of the country, where the address list had already been created, it was thought that an enumeration of the population would be more successful than mailback of the forms. Here an update/enumerate operation was instituted. There are two types of update/enumerate areas. The urban areas had passed through all the mailout/mailback operations up through the point of the creation of the initial DMAF, and the rural areas had passed through Address Listing, and sometimes LUCA 99, by the time of the creation of the initial DMAF. Because of these separate paths taken, it was necessary to distinguish between the urban and rural update/enumerate areas.

Another special enumeration is urban update/leave, which took place in areas where mail delivery was considered to be problematic. The addresses had passed through all the operations of the mailout/mailback areas up through the creation of the initial DMAF, but the area was visited by enumerators during the census, and, therefore, additions, deletions, and corrections to the address list were made.

People who did not receive a questionnaire at their house could submit a Be Counted Form, or they could call Telephone Questionnaire Assistance and have their information collected over the phone. Addresses from these operations that did not match those already on the DMAF were visited in a Field Verification operation to determine if they exist. Verified addresses were added to the address list.

One more source of information about housing units listed on the DMAF is the Nonresponse Follow-up (NRFU) operation. During NRFU, enumerators follow up on units that had not returned a

preaddressed census form. Units in NRFU can possibly be deleted or deemed vacant. At the same time, units that do not appear on the address list or maps could be added and enumerated concurrently. This operation occurs in mailout/mailback, update/leave, and urban update/leave areas.

SERVICE-BASED ENUMERATION

Service-Based Enumeration (SBE) was designed to account for persons without usual residence that use service facilities (i.e., shelters, soup kitchens, and mobile food vans). Only people using the service facility on the interview day were enumerated. In addition, people enumerated in targeted nonshelter outdoor locations and persons without usual residence that filed Be-Counted Forms (BCF) augmented the SBE count. The final total was included in the total population. This component of the enumeration should *not* be interpreted as a complete count of the homeless population.

CONFIDENTIALITY OF THE DATA

The Census Bureau has modified some data in this data release to protect confidentiality. Title 13, United States Code, Section 9, prohibits the Census Bureau from publishing results in which an individual's data can be identified.

The Census Bureau's internal Disclosure Review Board sets the confidentiality rules for all data releases. A checklist approach is used to ensure that all potential risks to the confidentiality of the data are considered and addressed. Questions about confidentiality may be addressed to: webmaster@census.gov Attention Policy.

Title 13, United States Code

Title 13 of the United States Code authorizes the Census Bureau to conduct censuses and surveys. Section 9 of the same Title requires that any information collected from the public under the authority of Title 13 be maintained as confidential. Section 214 of Title 13 and Sections 3559 and 3571 of Title 18 of the United States Code provide for the imposition of penalties of up to 5 years in prison and up to $250,000 in fines for wrongful disclosure of confidential census information.

Disclosure Limitation

Disclosure limitation is the process for protecting the confidentiality of data. A disclosure of data occurs when someone can use published statistical information to identify an individual that has provided information under a pledge of confidentiality. Using disclosure limitation procedures, the Census Bureau modifies or removes the characteristics that put confidential information at risk for disclosure. Although it may appear that a table shows information about a specific individual, the Census Bureau has taken steps to disguise the original data while making sure the results are still useful.

Data Swapping

Data swapping is a method of disclosure limitation designed to protect confidentiality in tables of frequency data (the number or percentage of the population with certain characteristics). Data swapping is done by editing the source data or exchanging records for a sample of cases when creating a table. A sample of households is selected and matched on a set of selected key variables with households in neighboring geographic areas that have similar characteristics (such as the same number of adults and same number of children). Because the swap often occurs within a neighboring area, there is no effect on the marginal totals for the area or for totals that include data from multiple areas. Because of data swapping, users should not assume that tables with cells having a value of one or two reveal information about specific individuals.

NONSAMPLING ERROR

In any large-scale statistical operation, such as Census 2000, human- and computer-related errors occur. These errors are commonly referred to as nonsampling errors. Such errors include not enumerating every household or every person in the population, not obtaining all required information from the respondents, obtaining incorrect or inconsistent information, and recording information incorrectly. In addition, errors can occur during the field review of the enumerators' work, during clerical handling of the census questionnaires, or during the electronic processing of the questionnaires.

While it is impossible to completely eliminate nonsampling error from an operation as large and complex as the decennial census, the Census Bureau attempts to control the sources of such error during the collection and processing operations. Described below are the primary sources of nonsampling error and the programs instituted to control this error in Census 2000. The success of these programs, however, was contingent upon how well the instructions actually were carried out during the census. As part of the Census 2000 evaluation program, both the effects of these programs and the amount of error remaining after their application will be evaluated.

Types of Nonsampling Error

Nonresponse. Nonresponse to particular questions on the census questionnaire or the failure to obtain any information for a housing unit allows for the introduction of bias into the data because the characteristics of the nonrespondents have not been observed and may differ from those reported by respondents. As a result, any imputation procedure using respondent data may not completely reflect these differences either at the elemental level (individual person or housing unit) or on the average. Some protection against the introduction of large biases is afforded by minimizing nonresponse. Characteristics for the nonresponses were imputed by using reported data for a person or housing unit with similar characteristics.

Respondent and enumerator error. The person answering the mail questionnaire for a household or responding to the questions posed by an enumerator could serve as a source of error. Although the question wording was extensively tested in several experimental studies prior to the census, the mail respondent may overlook or misunderstand a question, or answer a question in a way that cannot be interpreted correctly by the data capture system. The enumerator may also misinterpret or otherwise incorrectly record information given by a respondent, may fail to collect some of the information for a person or household, or may collect data for households that were not designated as part of the sample. To control problems such as these with the field enumeration, the work of enumerators was monitored carefully. Field staff were prepared for their tasks by using standardized training packages that included hands-on experience in using census materials. A sample of the households interviewed by each enumerator was reinterviewed to control for the possibility of fabricated data being submitted by an enumerator.

Processing error. The many phases involved in processing the census data represent potential sources for the introduction of nonsampling error. The processing of the census questionnaires completed by enumerators included field review by the crew leader, check-in, and transmittal of completed questionnaires. No field reviews were done on the mail return questionnaires for this census. Error may also be introduced by the misinterpretation of data by the data capture system or the failure to capture all the information that the respondents or enumerators provided on the forms. Write-in entries go through coding operations, which may also be a source of processing error in the data. Many of the various field, coding, and computer operations undergo a number of quality assurance and quality control checks to help ensure their accurate application.

Reduction of Nonsampling Error

To reduce various types of nonsampling errors, a number of techniques were implemented during the planning, development of the mailing address list, data collection, and data processing activities. Quality assurance methods were used throughout the data collection and processing phases of the census to improve the quality of the data. A reinterview program was implemented to minimize the errors in the data collection phase for enumerator-filled questionnaires.

Several coverage improvement programs were implemented during the development of the census address list and census enumeration and processing to minimize undercoverage of the population and housing units. These programs were developed based on experience from the 1990 census and results from the Census 2000 testing cycle.

- Be Counted questionnaires, unaddressed forms requesting all short form items, plus a few additional items were available in public locations for people who believed they were not otherwise counted.

- An introductory letter was sent to all mailout/mailback addresses and many addresses in update/leave areas prior to the mailing of the census form. A reminder postcard was also sent to these addresses.
- Forms in Spanish or other languages were mailed to those who requested them by returning the introductory letter.
- A well-publicized, toll-free telephone number was available to answer questions about the forms. Also, responses of households who had received a short form could be taken over the phone.
- Under the Local Update of Census Addresses (LUCA) program, many local governments had the opportunity to address specific concerns about the accuracy and completeness of the Master Address File before mailings began.

Resolving Multiple Responses

With multiple ways for people to initiate their enumeration, as well as the field follow-up operations, it was very likely that some people would be enumerated more than once. A special computer process was implemented to control the extent of this type of nonsampling error by resolving situations where more than one form was received from an address. The process consisted of several steps. Addresses that had more than one viable return were analyzed. Housing data from one form were chosen as the housing data to use in subsequent census processing. Within each of these addresses, comparisons of the person records on each return were made against the person records on the other returns at the same address. People found to have been included on two or more different returns were marked as such, and only one of the person records was used in subsequent processing.

IMPUTING HOUSING UNIT STATUS AND POPULATION COUNTS

Following the completion of all data collection activities for Census 2000, a computer file of census housing units was created. For some housing units, information about whether the housing unit was occupied, vacant, or nonexistent was not available. These housing units were defined as "unclassified." Unclassified housing units were assigned a housing unit status of occupied, vacant, or nonexistent by assigning the status of a nearby housing unit to the unclassified unit. Additionally, the number of persons living in some housing units known to be occupied was unknown. Housing units with unknown population were assigned the population count of a nearby occupied housing unit. All other data for these housing units was assigned via substitution or allocation during the editing of unacceptable data described in the next section.

EDITING OF UNACCEPTABLE DATA

The objective of the processing operation was to produce a set of data that describes the population as accurately and clearly as possible. In a major change from past practice, the information on Census 2000 questionnaires generally was not edited during field data collection nor during data capture operations for consistency, completeness, and acceptability. Enumerator-filled questionnaires were reviewed by census crew leaders and local office clerks for adherence to specified procedures. No clerical review of mail return questionnaires was done to ensure that the information on the form could be data captured, nor were households contacted as in previous censuses to collect data that were missing from census returns.

Most census questionnaires received by mail from respondents as well as those filled by enumerators were processed through a new contractor-built image scanning system that used optical mark and character recognition to convert the responses into computer files. The optical character recognition, or OCR, process used several pattern and context checks to estimate accuracy thresholds for each write-in field. The system also used "soft edits" on most interpreted numeric write-in responses to decide whether the field values read by the machine interpretation were acceptable. If the value read had a lower than acceptable accuracy threshold or was outside of the soft edit range, the image of the item was displayed to a keyer, who then entered the response.

To control the creation of possibly erroneous people from questionnaires completed incorrectly or containing stray marks, an edit on the number of people indicated on each mail return and enumerator-filled questionnaire was implemented as part of the data capture system. Failure of this edit resulted in the review of the questionnaire image at a workstation by an operator, that identified erroneous person records and corrected OCR interpretation errors in the population count field.

At Census Bureau headquarters, the mail response data records were subjected to a computer edit that identified households exhibiting a possible coverage problem and those with more than six household members—the maximum number of persons who could be enumerated on a mail questionnaire. Attempts were made to contact these households on the telephone to correct the count inconsistency and to collect the census data for those people for whom there was no room on the questionnaire.

Incomplete or inconsistent information on the questionnaire data records was assigned acceptable values using imputation procedures during the final automated edit of the collected data. Imputations, or computer assignments of acceptable codes in place of unacceptable entries or blanks, are needed most often when an entry for a given item is lacking or when the information reported for a person on that item is inconsistent with other information for that person. This process is known as allocation. As in previous censuses, the general procedure for changing unacceptable entries was to assign an entry for a person that was consistent with entries for persons with similar characteristics. The assignment of acceptable codes in place of blanks or unacceptable entries enhances the usefulness of the data. Allocation rates for census items are made available with the published census data.

Another way corrections were made during the computer editing process was through substitution; that is, the assignment of a full set of characteristics for people in a household. When there was an indication that a household was occupied by a specified number of people, but the questionnaire contained no information for the people within the household or the occupants were not listed on the questionnaire, a previously accepted household of the same size was selected as a substitute, and the full set of characteristics for the substitute was duplicated. Housing characteristics are not substituted. Table H18 in Summary File 1, Occupied Housing Units Substituted, represents a count of occupied housing units into which all persons have been substituted.

Appendix H. Acknowledgments

The Office of the Associate Director for Decennial Census, **John H. Thompson,** Associate Director for Decennial Census; **Preston Jay Waite,** Assistant Director for Decennial Census; **Carolee Bush, Mimi L. Born,** Special Assistants; **Oscar G. Farah,** Decennial Systems Architecture and Integration Manager; **Robert Fay,** Senior Mathematical Statistician; **William Bell,** Senior Mathematical Statistician for Small Area Estimation; **Elizabeth Martin,** Senior Researcher for Survey Methodology.

Gloria Gutierrez, Assistant Director for Marketing and Customer Liaison; **LaVerne V. Collins,** Assistant to the Associate Director for Communications; **Kenneth C. Meyer,** Special Assistant, Office of the Associate Director for Communications.

The Decennial Management Division, **Susan M. Miskura,** Division Chief; **Teresa Angueira,** Lead Assistant Division Chief; **M. Catherine Miller,** Assistant Division Chief for Decennial Communications; **Miguel B. Perez,** Assistant Division Chief for Budget and Management Information Systems; **A. Edward Pike, III,** Assistant Division Chief for Systems, Geography and Content Programs; **Edison Gore,** Assistant Division Chief for Field Programs; **Fay F. Nash,** Assistant Division Chief for Statistical Design/Special Census Programs. Branch Chiefs and Staff: **Wilfredo Sauri Garcia, Kathleen M. Halterman, Idabelle B. Hovland, Jane H. Ingold, Agnes S. Kee, Edward L. Kobilarcik, Paulette M. Lichtman-Panzer, Carol M. Miller, William E. Norfolk, Burton H. Reist, Barbara S. Tinari, Maria E Urrutia, Violeta Vazquez, Andrew W. Visnansky.** Other Contributors: **Leonard R. Baer, Ramala Basu, William D. Biggar, Nicholas I. Birnbaum, Joanne L. Bluhm, Tasha R. Boone, Sharon K. Boyer, Sarah E. Brady, Carol Briggs, Andrea F. Brinson, Julia Buckley-Ess, Geneva A. Burns, Bennie K. Butler, Rochelle Carpenter, Edmund J. Coan, Jr., David A. Coon, Donnesha Y. Correll, Karen A. Crook, Enid Cruz-Mirabal, Alex E. Cutter, KaTrina J. Dandie, Gail S. Davidson, Sherry P. Deskins, Gretchen A. Dickson, Mark E. Dickson, William B. Eaton, Richard T. Edwards, Cynthia R. Eurich, Karen S. Fields, Lourdes N. Flaim, Linda Flores-Baez, Charles F. Fowler, III, Wallace Fraser, Gemma M. Furno, Alfred Gigletto, John W. Gloster, Tere M. Glover, Audrian J. Gray, Mark T. Gray, Annette M. Guevarez, Rebecca J. Halterman, Carolyn L. Hampton, Catherine J. Hartz, Anne Jones, Doris M. Kling, Debra A. Latham, Douglas M. Lee, Charles T. Lee, Jr., Vanessa M. Leuthold, Raymond N. Loftin, Jeannie A. McClees, Joy McLaughlin, Karen S. Medina, Hector X. Merced, Lourdes M. Morales, Laureen H. Moyer, Margarita M. Musquiz, Jaime Nazario-Perez, Jo Ann Norris, Ivonne Pabon-Marrero, Deborah Padua-Ferris, Eloise K. Parker, Alicia E. Pickett, Ann Quarzo, Annette M. Quinlan, Monica L. Rodia, Denise Sanders, Monique V. Sanders, Glenn C. Schneider, Clayton D. Spangenberg, Darlene L. Stewart, Kathleen J. Stoner, Shirley H. Stover, Myss R. Sykes, Wanda J. Thomas, Maura E. Tipping, Nichole Tillman, Nevalle Wade, Shelley A. Walker, Sherri M. Walker, Marcia S. Willhide.**

The Decennial Systems and Contracts Management Office, **Michael J. Longini,** Division Chief; **Edwin B. Wagner, Jr.,** Deputy Division Chief; **Alan J. Berlinger,** Assistant Division Chief for Data Capture Program; **J. Gary Doyle,** Assistant Division Chief for Systems Integration; **Patricia Kelly,** Assistant Division Chief for 2000 Printing Contracts; **Michael L. Palensky,** Assistant Division Chief for Acquisition Division; **Robert A. Rinaldi,** Assistant Division Chief for Automation Infrastructure; **Dennis W. Stoudt,** Assistant Division Chief for Processing and Support. Branch and Staff Chiefs: **Curtis Broadway, Danny Burkhead, Neil Thomas Cotton, Don Danbury, Wendy D. Hicks, Donald R. Dwyer, Ben Eng, Suzanne Fratino, Pauline C. Hanson, Carolyn Hay, Robert J. Hemmig, James Marsden, Warren McKay, George H. McLaughlin, William L. Peil, William Russell, David Sliom, Emmett F. Spiers, Marie P. Sudik, Tracy Wessler. Other Contributors: Carolyn G. Blackford, Mary Louise Bohle, Jean M. Clark,**

Michael Clark, Jack F. Davis, Gladys V. Davis, Julia B. Dickens, Michael S. Dugan, William A. Eng, Diana L. Giffin, Margaret E. Goldsmith, Charles J. Kahn, Ellen B. Katzoff, Sunhak Kim, Patricia L. Kirk, Andrew P. Kraynak, Sandra L. Lantz, Brenda F. Lukenich, Patricia Madson, Caroline S. Magill, Karen K. Mitchell, Gerard Moore, Patrick J. Mulcahy, Duc Mong Nguyen, Robert A. Peregoy, Mary S. Petrocci, Dan E. Philipp, Phyllis Simard, Frances A. Simmons, Johanne M. Stovall, David A. Tabaska, Jess D. Thompson, Mary M. Tucker, Michael T. Wharton, Mary M. Wright.

The Data Access and Dissemination System Office, **E. Enrique Gomez,** Division Chief; **William K. Stuart,** Assistant Division Chief. Branch and Staff Chiefs: **Harold M. Brooks, Jack F. Davis, Mark I. Kronisch, Peter Rosenson, Sandra K. Rowland.** Other Contributors: **Susan Ann Baptist, Amy M. Bishton, Marian E. Brady, Rosalie A. Britt, John K. Butler, Jr., Raymond W. Davis, Radine L. Desperes, Karen S. Dutterer, Janis A. Ennis, Sharon K. Fortuna, Beverly B. Fransen, Jean M. Haynes, Jennifer L. Holland, Eugene M. Rashlich, Aric G. Smarra, Joann M. Sutton, Doung D. To, Berlyn Wheeler, Margaret G. Williams.**

The Decennial Statistical Studies Division, **Howard Hogan,** Division Chief; **Jon Clark,** Assistant Division Chief for Census Design; **Maureen P. Lynch,** Assistant Division Chief for Coverage Measurement Processing; **Donna Kostanich,** Assistant Division Chief for Sampling and Estimation; **Rajendra Singh,** Assistant Division Chief for Statistical Communications; **David C. Whitford,** Assistant Division Chief for Statistical Program Management; **Barbara Walter,** Special Assistant to the Division Chief. Branch Chiefs: **Nicholas Alberti, Patrick Cantwell, Danny Childers, Deborah Fenstermaker, Philip M. Gbur, Richard Griffin, Charisse E. Jones, Marjorie Martinez, Alfredo Navarro, Magdalena Ramos, Jennifer Reichert, James Treat.** Other Contributors: **Tamara Adams, Paula Anderson, Mark Asiala, Susan Atha, Diane Barrett, Stephanie Baumgardner, Michael Beaghen, Rosemary Byrne, Kathy Rae Carlers, Nathan Carter, Inez Chen, John Chesnut, Kara Morgan Clarke, Ryan Cromar, Peter Davis, Charles R. Dimitri, Carl Durant, Lisa Fairchild, James Farber, Golam Farooque, Roxanne Feldpausch, Patricia Fisher, Courtney Ford, Rhonda Geddings, Greg Golebiewski, Alicia Green, Dawn E. Haines, Kevin Haley, Steven Hefter, John Hilton, Maria Cupples Hudson, Jerry Imel, Lynn Imel, Meiliawati Iskandar, Levern Jacobs, Jr., Carrie Johanson, Kimball Jonas, John Jones, Loleysa Kelly, Jae Kwang Kim, Felipe Kohn, Bau Le, Xijian Liu, Anne McGaughey, Dave McGrath, Tracey McNally, Vincent T. Mule, Jr., Nganha Nguyen, Susan Odell, Broderick Oliver, Doug Olson, Robin A. Pennington, Rebecca Piegari, Barbara Ray, Miriam Rosenthal, Matthew Salganik, Robert Sands, Eric Schindler, Shuping Shen, Dave Sheppard, Roger Shores, Charles D. Sissel, Damon Smith, Phawn Stallone, Michael Starsinic, Martha Sutt, Michael Tenebaum, Ana Valentin, Joseph G. VanNest, Mark Viator, Erin Whitworth, Glenn Wolfgang, Kevin Zajac, Mary Frances Zelenak, Randal ZuWallack.**

The Housing and Household Economic Statistics Division, **Daniel H. Weinberg,** Division Chief; **Leonard J. Norry,** Assistant Division Chief for Housing Characteristics; **Charles T. Nelson,** Assistant Division Chief for Income, Poverty, and Health Statistics; **Stephanie S. Shipp,** Assistant Division Chief for Labor Force Statistics and Outreach; **Richard A. Denby,** Assistant Division Chief for Estimation, Processing, and Programming. Branch Chiefs, Staff Chiefs, and Special Assistants: **Larry L. Beasley, Donald R. Dalzell, Peter J. Fronczek, Patricia A. Johnson, Susan P. Love, John M. McNeil, Mary Naifeh, Thomas J. Palumbo, Lydia Scoon-Rogers, Thomas S. Scopp, Edward J. Welniak, Jeanne M. Woodward.** Other Contributors: **Laura Adler, Elaine M. Anderson, Jana L. Asher, John T. Baker, II, Dana A. Bradley, Robert L. Bennefield, Donna Benton, Joanne Binette, Helen Bohle, Ester Buckles, Mary Thrift Bush, Stephen L. Campbell, Charita Castro, Linda B. Cavanaugh, William S. Chapin, Joan M. Clarke, Joseph P. Dalaker, Bonnie L. Damon, Michael E. Davern, Sarah C. Davis, Katharine M. Earle, Reita Glenn-Hackett, Timothy S. Grall, Ann-Margaret Jensen, Mary C. Kirk, Diana J. Lewis, Tracy A. Loveless, Sandra Luckett, Wynona L. Mims, Thomas Niemczyk, Roberta T. Payne, Hung X. Phan, Chandararith R. Phe, Kirby G. Posey, David M. Rajnes, Dwayne Ross, Howard A. Savage, Peter J. Sepielli, Paul Siegel, Nora Szeto, Jan Tin, Sherri C. Tompa, Victor M. Valdisera, Marjorie R. Ward, Myra A. Washington, Mai A. Weismantle, Ellen B. Wilson.**

The Population Division, **John F. Long,** Division Chief; **Louisa F. Miller,** Assistant Division Chief for Census Programs; **Signe Wetrogan,** Assistant Division Chief for Population Estimates and Projections; **Robert A. Kominski,** Assistant Division Chief for Social and Demographic Statistics; **Jorge del Pinal,** Assistant Division Chief for Special Population Statistics; **Peter Way,** International Programs Center Chief. Branch Chiefs, Staff Chiefs, and Special Assistants: **Michael J. Batutis, Jr., Judy Belton, Claudette Bennett, Lisa Blumerman, Robert Bush, Edwin R. Byerly, Arthur Cresce, Jr., Jennifer C. Day, Kevin Deardorff, Manuel de la Puente, Glenn S. Ferri, Campbell J. Gibson, Karen Humes, Diana Lopez-Meisel, Robert Nunziata, Martin O'Connell, E. Marie Pees, J. Gregory Robinson, Phillip A. Salopek, Arlene Saluter, William Schooling, Annetta C. Smith, Gregory Spencer, Janice A. Valdisera.** Other Contributors: **Arjun Adlakha, Patricia Anderson, Amy Arnett, Angela D. Asano, Lea Auman, Cassandra Banks, Jessica Barnes, Kurt Bauman, Bonny M. Berkner, Mary Blankenship, Celia G. Boertlein, Ellen J. Bradley, Angela Brittingham, Antonio Bruce, Rosalind Bruno, Katherine Campbell, Paul R. Campbell, Rachel Cassidy, Linda Chase, Charles L. Clark, Sheila Colbert, Margaret Cole, Joseph Costanzo, Rosemarie Cowan, Andrea Curry, James Creech, Prithwis Das Gupta, Cynthia Davis, Warren F. Davis, Kimberly A. DeBarros, Donna Defibaugh, Jason Devine, Tina Dosunmu, Bruce Durding, Jane Dye, Carol S. Faber, Alison Fields, Jason Fields, Timothy R. Fitzgerald, Todd Gardner, Yvonne Gist, Sherrell Goggin, Rosalyn M. Green, Elizabeth Grieco, Betsy Guzman, Kristin A. Hansen, Kenneth Hawkins, Mary Hawkins, Lisa Hetzel, Keller Hill, Phyllis Hogan, Amie Jamieson, Tecora Jimason, Arvella Johnson, Rodger Johnson, Nicholas Jones, Colleen Joyce, Kay T. Jung, Linda B. Kehm, Mary Elizabeth Kennedy, Mary R Kennedy, Jennifer Kipple, Lois M. Kline, Jeffrey J. Kuenzi, Emily M. Lennon, Michael Levin, Mary Louviere, Terry Lugaila, Paul Mackun, Gladys Martinez, Linda Mayberry, Jesse McKinnon, Janin Menendez, Julie Meyer, Karen M. Mills, Terri Monroe, Kathleen Morris, Debra Niner, Catherine O'Brien, Grace O'Neill, Stella Ogunwole, Thomas Ondra, Marc Perry, Sherry B. Pollock, Ann Powell, David Rain, Roberto Ramirez, Michael Ratcliffe, Cynthia Ratliff, John Reed, Edith Reeves, Clara A. Reschovsky, Donna Robertson, Anne R. Ross, Camille Ryan, Rebecca Sauer, Selma Sawaya, Jason P. Schachter, Rebeckah Schlosser, Dianne Schmidley, Hyon Shin, Robert Shlanta, Linda Showalter, Tavia Simmons, Victoria Simmons, Larry Sink, Brenda Skillern, Amy Smith, Denise I. Smith, Pamela Smith, Steven Smith, Renee E. Spraggins, Gretchen A. Stiers, Michael Stroot, Trudy Suchan, Susan M. Swan, Nancy L. Sweet, Gloria A. Swieczkowski, Leah Taguba, Anthony Tchai, Herbert Thompson, Carolyn Tillman, Marylou Unsell, Barbara Van der Vate, Paula Vines, Grace T. Waibel, William Wannall, Elizabeth Weber, Kirsten West, Nina J. Williams, David Word, Janet Wysocki.**

The Customer Liaison Office, **Stanley J. Rolark,** Division Chief. Team Leaders/Branch Chiefs: **Renee Jefferson-Copeland, Barbara A. Harris, Thelma Stiffarm.** Other Contributors: **Franklin J. Ambrose, Michael Bryan, Kassandre Cowan, Russell Davis, Jr., LaShaunne Graves, Keller Hill, Edwina Jaramillo, Janice Jones, Wayne Kei, Brenda Kelly, Barbara LaFleur, William M. Millett, Cerafin (John) Morales, Catherine Yvonne Smallwood, Debra Spinazzola, Charmae G. Taliaferro, Ernest Wilson.**

The Administrative and Customer Services Division, **Walter C. Odom,** Division Chief; **Michael G. Garland,** Assistant Division Chief for Product Development and Publications Services. Branch Chiefs: **James R. Clark, Gary J. Lauffer.** Other Contributors: **Barbara H. Blount, Cynthia G. Brooks, Meshel L. Butler, Tina T. Egan, Bernadette J. Gayle, Shirley McLaughlin, Kim D. Ottenstein, Rena S. Pinkney, Laurene V. Qualls, Amanda D. Shields, Margaret A. Smith.**

The Census 2000 Redistricting Data Office, **Marshall L. Turner, Jr.,** Division Chief; **Catherine Clark McCully,** Assistant Division Chief.

The Geography Division, **Robert W. Marx,** Division Chief; **Robert LaMacchia,** Assistant Division Chief for Geocartographic Services; **Linda Franz,** Assistant Division Chief for Geographic Operations; **David Galdi,** Assistant Division Chief for Geographic Application Systems; **Carl Hantman,** Assistant Division Chief for Geoprocessing Systems; **Joseph Knott,** Geographic Operations Advisor. Primary Contributors: **Joanne Aikman, David Aultman, Maurice Austin,**

Lawrence Bates, Constance Beard, Richard Birdsong, Ronald Blake, Gerard Boudriault, Kaile Bower, Bob Brown, Calvin Brown, John Byle, Gerald Coleman, Tracy Corder, Michael DeGennaro, Charles Dingman, Leo Dougherty, David Earles, Anita Easter, Amy Fischer, Deanna Fowler, Carol Gleason, Tammi Gorsak, Michael Hackelton, Kevin Holmes, Ruth Johnson, Stephen Jones, Mark Kueck, Sean Kinn, Quinn Lee, Carl Leggieri, Rhonda Levi, Alan Longshore, Joseph Marinucci, Joan Meiller, Carol Muscia, Kimberly Newkirk, Michael Niosi, Linda Orsini, Vincent Osier, Brian Osterloh, Nick Padfield, Linda Pike, Lourdes Ramirez, Patricia Ream, Anne Richards, Barbara Rosen, Janemary Rosenson, Ricardo Ruiz, Barbara Saville, Jeffrey Schneider, Brian Scott, Stephanie Spahlinger, Jay Spurlin, Dorothy Stroz, Brian Swanhart, David Tarr, William Thompson, Angela Thornton, Timothy Trainor, Jaime Turner, Meade Turner, Michael Van Dyke, Scott Wilcox, Donna Zorn. Other Contributors: **David Alexander, Patricia Angus, Brian Beck, Frederick Broome, John Brown, Anthony Costanzo, Raymond Craig, Paul Daisey, Robert Damario, Beverly Davis, Sonya DeSha-Hill, Dorothea Donahue, Scott Fifield, Andy Flora, Gerald Furner, Randy Fusaro, Leslie Godwin, John Liadis, Paul Manka, John McKay, Victor Meiller, Gwendolyn McLaughlin, Lornell Parks, James Pender, Al Pfeiffer, Rose Quarato, Danielle Ringstrom, Carl Sanders, George Sarkees, Joel Sobel, Daniel Sweeney, Dan Todd, Charles Whittington.**

The Telecommunications Office, **Larry J. Patin,** Division Chief; **Kenneth A. Riccini,** Assistant Division Chief. Team Leaders: **Janet T. Absher, Donald E. Badrak, II, Edward H. Cormier, Pamela D. Mosley, Clement J. Scanlan, John R. Selock, Gary K. Sweely.** Senior Staff Contributors: **Teryl A. Baker, Judith K. Brunclik, Kevin D. Butler, Steven P. Joseph, Anthony L. Lesko, Jr., Deborah L. Ludka, Patrick L. McDonald, Jae M. Pak, Lee E. Rian, Robert M. Scott, Calvin R. Spears, Ronald L. Steinberg, Christopher D. Volatile, Marcus A. Ward, Gary L. Williams.** Other Contributors: **Joan A. Babb, Michael J. Bartolomeo, Jr., Krishan K. Chhibbar, Mary E. Deas, Sharon C. Dombrowski, Brenda J. Galvin, Priscilla A. Harrell, Leo T. Hool, Minh L. Huynh, Cyrus S. Jackson, Jr., Joseph J. Powell, Phyllis A. Shipley, Cynthia A. Simmonds, Lester R. Swann, Tonette M. Swanson, Carlene C. Tayman, Vivian A. Wilson.**

The Technologies Management Office, **Barbara M. LoPresti,** Division Chief; **Howard Prouse,** Assistant Division Chief for Census Automation; **Roy F. Borgstede,** Assistant Division Chief for Systems; **Judy Dawson,** Assistant to the Assistant Division Chief for Census Automation. Team Leaders: **Steven Angel, Leah Arnold, Jerome Garrett, Chris Garza, Tim McGarvey, Bob McGrath, Tom McNeal, Mark Peitzmeier, Jane Polzer, Ellen Soper, Robert Soper, Yiwei Yu.** Other Contributors: **Edgard Antonio, Sheila Astacio, Bill Ballew, Erica Bilek, Robert Brown, Annie Calhoun, Joanne Carruba, Cedric Carter, Carol Comisarow, Frank Fisiorek, Susan Galeano, Sharon Gross, Michael Haas, Carol Hammond, Deloris Higgins, Chris Kent, Michael Marini, Patricia Montgomery, Gail Nairn, Yu-Jihng Peng, Caroline Riker, Nancy Rogers, Gary Seigel, Sandra D. Stewart, Darrin Stolba, Lynn Swindler, Luana Tran, Douglas Vibbert, John View, Karen Wyatt.**

The Statistical Research Division, **Tommy Wright,** Division Chief; **Marty Appel, Leslie Brownrigg, Beverley Causey, Bor-Chung Chen, Carol Corby, Melinda Crowley, Manuel de la Puente, Theresa DeMaio, David DesJardins, Joyce Farmer, Maria Garcia, Eleanor Gerber, Dan Gillman, Sam Hawala, Samuel Highsmith, Jr., Richard Hoffman, III, C. Easley Hoy, Elizabeth Huang, Michael Ikeda, Cary Isaki, Catherine Keeley, Jay Kim, William LaPlant, Gregory Lestina, Jr., John Linebarger, Lawrence Malakhoff, Donald Malec, Kent Marquis, Paul Massell, Thomas Mayer, Jeffrey Moore, Elizabeth Murphy, Elizabeth Nichols, Thomas Petkunas, Edward Porter, Lorraine Randall, Cleo Redline, Matt Salo, Mary Scaggs, Laurel Schwede, Philip Steel, Yves Thibaudeau, Julie Tsay, Elizabeth Vacca, Todd Williams, William Winkler, Laura Zayatz.**

The Congressional Affairs Office, **Robin J. Bachman,** Division Chief; **Joanne M. Caldwell,** Assistant Division Chief. Congressional Affairs Associates: **John H. Ambler, Clive R. Richmond.** Liaison Staff and Assistants: **Lee E. AuCoin, Stuart P. Durst, Sharon K. Murtha, Joanne M. Ramsey, Leatha Lamison-White.** Other Contributors: **Martha E. Gigger, Tracey N. Harrison, Colleen Smith, Tammy Sutton, Regina M. Toye, Barbara J. Ziccardi.**

The Marketing Services Office, **John C. Kavaliunas,** Division Chief. Branch and Staff Chiefs: **Barbara Aldrich, Joanne Dickinson, Colleen Flannery, George Selby, Leslie D. Solomon, Joyce Ware.** Other Contributors: **William Crews, Barbara Garner, Mary Jane McCoy, Robert Schneider, Jr., David L. Wycinsky, Jr.**

The Public Information Office, **Maury Cagle,** Chief. Other Contributors: **Sharon Anderson, Angela Baker, Chris Baumgartner, Mike Bergman, Robert Bernstein, George Boyd, Patti Buscher, Catherine Childress, Renee Clagett, Noel Clay, Danielle Conceicao, Debra Corbett, Pauline Cornellier, Cat Crusan, Robin Davis, Darlene Dickens, Mary Dolezuchowicz, Pat Dunton, Karen Epp, Joe Forte, Mike Freeman, Fred Gatlin, Gerri Griffith, Kara Haley, Barbara Hatchl, David Hoffman, Bonnie Hopper, Danny Johnson, Dwight Johnson, Schere Johnson-Jordan, Ellie Juergens, Lucille Larkin, Debbie Law, Mark Mangold, Eileen Marra, Suzanne Moret, Mike Morgan, Linda Nancarrow, Bryan Niemiec, Ruth Osborne, James Pasierb, Mary Pelzer, Rick Reed, Victor Romero, Bey-Ling Sha, Barbara Soule, Mary G. Thomas, Beverly Thompson, Donna Tillery, Neil Tillman, Mark Tolbert, III, Gene Vandrovec, Jeanne Waples, Tom Webster, Everett Whiteley, Janet Wooding, J. Paul Wyatt, Kevin Younes.**

The Policy Office, **Gerald W. Gates,** Chief. Branch and Staff Chiefs: **Wendy L. Alvey, Thomas A. Jones, William F. Micarelli, Marilyn H. Moore, Jacqueline R. Yates.** Other Staff: **David G. Hendricks, Patricia L. Melvin, David M. Pemberton, Sandra L. Shahady, Fred J. Shenk.**

The Census 2000 Publicity Office, **Steven J. Jost,** Associate Director for Communications; **Jennifer P. Marks,** Division Chief; Special Assistants to the Division Chief, **Kerry Sutten** and **Judith Waldrop. Branch Chiefs and Staff: Angelia Banks, Patti Becker, Charlene Bickings, Cherrie Burgess, Shirley Clevinger, Dave Coontz, Paula Coupe, Kimberly A. Crews, Nedra Darling, Jenmaire Dewberry, Thomas W. Edwards, Michele Freda, Michelle Hammond, Angela M. Johnson, Sharon Massie, Dorothy G. Moorefield, Lillian Moy, Diane Norton, Kendall Oliphant, Elaine V. Quesinberry, Beverly A. Roberts, Monica Smith, Dorothy Winslow.**

The Planning, Research, and Evaluation Division, **Ruth Ann Killion,** Division Chief; **Deborah Bolton,** Assistant Division Chief for Coordination; **David Hubble,** Assistant Division Chief for Evaluations; **Charlene Leggieri,** Assistant Division Chief for Administrative Records Research; **Sally Obenski,** Assistant Division Chief for 2010 Planning. Staff Group Leaders and Staff: **Joan Marie Hill, Dean Judson, Vickie Kee, Juanita Lott, Randall Neugebauer, Rita Petroni, Arona Pistiner, Cotty Smith, Emilda Rivers, George Train, Frank Vitrano, Henry Woltman, Stephen Ash, Jana Asher, Elizabeth Banks, Mikahil Batkhan, Mark Bauder, Susanne Bean, Katie Bench, Keith Bennett, Michael Berning, Harold Bobbitt, Linda Brudvig, Joseph Burcham, Tammy Butler, Rita Cacas, Cynthia Chang, Joseph Conklin, Raph Cook, Ann Daniele, Mary Davis, Benita Dawson, Margaret Duffy, Matt Falkenstein, Eleni Franklin, Jennifer Guarino, David Hilnbrand, Christine Hough, Lionel Howard, Norman Kaplan, Anne Kearney, Donald Keathley, Francina Kerr, Jeong Kim, Elizabeth Krejsa, Dawn LeBeau, John Lukasiewicz, Jason Machowski, Daniella Mungo, Sherri Norris, Nancy Osbourn, Karen Owens, James Poyer, Joyce Price, David Raglin, Audrey Rebello, Dean Resnick, Pamela Ricks, Paul Riley, Cynthia Rothhaas, Megan Ruhnke, Jane Sandusky, Douglas Scheffler, Tammie Shanks, Kevin A. Shaw, Kevin M. Shaw, Diane Simmons, George Sledge, Carnelle Sligh, Courtney Stapleton, David Stemper, Mary Anne Sykes, Mary Untch, Deborah Wagner, Lisa Wallace, Phyllis Walton, Irene Zimmermann.** Other Contributors: **Jennifer Ambler, Nancy Bates, Genia Battle, Sara Buckley, Esther Butler, Gary Chappell, Kimberly Collora, Jill Duncan, Mark Gorsak, Matthew Hacker, Rachel Hall, Theresa Hall Marvin, Sam Hawala, Catherine Hooper, Juanita Jackson, Michael Larsen, Fred Lestina, Jason Martin, Jay Keller, Yolanda McMillan, Sara Munger, Natasha Pace; Dave Phelps, Ronald Prevost, Clive Richmond, David Rockoff, Zakiya Sackor, Herbert Thompson, Erin Vacca, Andrew Zbikowski.**

The Systems Support Division, **Robert G. Munsey;** Contributors: **Paul Friday, Cary Bean.**

The Field Division, **Marvin D. Raines,** Associate Director for Field Division; **Carol Van Horn,** Assistant to the Associate Director for Field Operations; **Michael Weiler,** Special Assistant to the Associate Director for Field Operations; **L. Diane Bennett,** Special Assistant to the Associate

Director for Field Operations; **Brian Monaghan,** Lead Assistant Division Chief, Censuses; **Janet Cummings,** Assistant Division Chief, Budget, Management, and Oversight; **Gail Leithauser,** Assistant Division Chief, Geography and Data Collection; **Richard Blass,** Assistant Division Chief for Evaluation and Research; **Mark Taylor,** Assistant Division Chief for Payroll Processing. Special Assistant for Space and Logistics: **Hugh Brennan, Jim Steed.** Branch Chiefs, Staff Chiefs, and Team Leaders: **Michael Thieme, Harold Hayes, Brenda August, Miriam Balutis, Jennifer Jones, Nola Krasko, Jan Jaworski, Karen Seebold, Pamela White, Dwight Osbourn, Bill Phalen, Isabelle McCants, Nancy Jones, Fred Borsa, Tim Devine, Gerald Brooke, Mike Stump, Clif Taylor, Cheryl Querry, Maisha Strozier, Geraldine Burt, Sandra Lucas, Dennis Van Langen, Karen Field, David McCormack, John Donnelly, Kathy Wimbish, Sharon Schoch, Jeanne Benetti, Peter Sefton, Alicia Morris, Sydnee Chattin-Reynolds, Diana Harley, Bettye Moohn, Kim Higginbotham, Lorraine Barnett, Charles Moore, Grailand Hall.** Additional Contributors: **Mary Beth Williams, Keisha Wilson, Louise Sciukas, Alemayehu Bishaw, Monsita Hemsley, Maxine Judkins, Anita Lembo, Laura Sewell, Kathy Maney, Diana Martin, Georgina Manley, William Bivens, Carol Foley, Patricia Pace, Vicky Glasier, Veronica Pollard, Todd Gore, Stacie Lowe, Dorothy Wilson, Nancy Radcliffe, Shannon Hill, Troy Scott, Brenda Holmes, Orphas Sommerville, Thomas Ickes, Marcia White, Monica Parrott Jones, Virginia Zamaitis, Lillian Witters, Tina Cunningham, JoAnne Dewey, Chuck Hovland, Andrea Sugarman, Marcia Thessin, Jennifer Weitzel, Edwin Shaw, Neala Stevens, Edith Harvey, Charles Tull, Rene Toole, Richard Rodgers, Lori Vehrs, Debbie Blizard, Kathleen Garcia, Lydia Hartley, Theresa Huseman, Dayna Jacobs, Jennifer Tate, Tammie Nelson, Samuel Santos, Tracy Block, Agnes Brown, Sandra Hatcher, Janice Watson, Catherine Valchera, Ken Graves, Connie Murray, Don Halcombe, Marilynn Kempf, June Lee, Anita Bryner, Edward Hightower, Marietta Johnson, Nicole Perrine, Russ Roberts, Bruce Williams, Michelle White, Lorraine Helms, Wanda Smith, Matthew Stewart, William Pope, Charlene McNeil, Sheri Smalls, Kathy Belfield, Lakrisha Morton, Geraldine Mekennon, Alvin Osborne, Linda Williams, Billi Jo Wickstrand, Jim Carrier, Phyllis Godette, Eric Florimon-Reed, Kimberly Ross, Mary Meadows, Gwen Thomas, Connie Williams, Lu Wood, Rosamond Harris, Craig Cassidy, Raymond Burgess, Arlet Aanestad, Joyce Boston, Yorlunza Brown, Elizabeth Squires, Gina Winchester, Eve Franklin, Tiffany Miller, Cheryl Banks, Maureen Brady, Kimberly Hollingsworth, Robert Tomassoni, Jean Williams, Michelle Williams, Evette Gomez, Warren Drummond, Paul Riley, Charles Roe, Laura Waggoner, Ron Whitehead, Jim Cawlo, Ian Millett, Alfonso Zapata, Cicely Stinson, Marcy Bailey, Carolyn Johnson, Elaine Neal, Elda Robinson, Deborah Russell, Milicent Stewart, Kathy Gaidis, Delores Jeter, Marilyn Quiles Amaya, Ruby Lewis, Gary Styles, Lillian Wilson, Sabrina Yates, Latoya Williams, Annetta Akins, Roger Clark, Brian Deevy, Charnessa Hanshaw, Dennis Hickey, Caleb Kriesberg, Tom Loo, Luis Padilla, Julia Williams.**

The Atlanta Regional Census Center, **James F. Holmes,** Regional Director; **Harold K. Wood,** Deputy Regional Director. Assistant Regional Census Managers: **Reginald Bigham, Manuel Landivar, Sneha Desai. Hilda S. Dimmock,** Assistant Regional Census Manager for Accuracy and Coverage Evaluation (A.C.E.); **Mary Struebing,** Area Manager (A.C.E.). Area Managers: **Allen Cranford, Allen Wells, Patrick Graeser, Stephanye Staggers-Profit, Dorothy Clayton, Margaret Kelly, Jazmin Mariani, Sherri Dickerson.** Regional Recruiters: **Bridgitte Wyche-McGee, Teri Henderson. Rose Polk,** Administrative Supervisor; **Ann Foster Marriner,** Supervisory Geographer; **Thomas S. Wilkie,** Supervisory Computer Specialist. Geographers: **Franklin Wallace, Ralph Rose, Nancy Bechler.** Partnership Coordinators: **Mary Love Sanford, Danielle Jones.**

The Boston Regional Census Center, **Arthur G. Dukakis,** Regional Director; **Kathleen Ludgate,** Deputy Regional Director. Assistant Regional Census Managers: **Cornelius S. Driscoll, David F. Hopkins, Bruce Kaminski.** Area Managers: **Marc Brochu, Bart Eaton, Hector Feliciano, Kate Folwell, Jack Hickey, Bryn K. Johnson, Jesse T. Potter. Susan Connors,** Administrative Supervisor; **James Cormier,** Automation Supervisor. Partnership Coordinators: **Tia Costello, Alfred Smith.** Partnership Team Leaders: **Kathleen Bradley, Apryl Edlund-Stith, Sixto Escobar, Cynthia Jennings, Giselle Laffitte, Mayra Ramos, Adib Sabree, Peter Walsh,**

Wanda Wood. Census Recruiters: **Diane Gallagher, John Sumner. Mike Horgan,** Geographic Program Supervisor. A.C.E. Assistant Managers: **Zoi Kalaitzidis, Juan R. Navarro.**

The Charlotte Regional Census Center, **Jess A. Avina,** Assistant Regional Census Manager for Field Operations, Recruiting and Geography. Area Managers for Field Operations: **R. Richard Buchholz, Teresa A. Clifton, Francis S. Collins, Linda S. Pike, Craig S. Pickett, Jeanie W. Presto, D. E. "Doug" Robertson, Vivian D. Roscoe.** Regional Recruiters: **Cynthia W. Beamon, John R. Davis, Robert C. Gabbard. Catherine J. Friedenreich,** Geography Coordinator. Geographers: **Lori L. Boston, Joanna C. Pitsikoulis, David H. Wiggins. E. Wilson Burdorff, Jr.,** Assistant Regional Census Manager for Administration, Automation, and Leasing. **Doreen D. Herod,** Administrative Supervisor; **Jerry W. Helms,** Automation Supervisor; **Lucindia E. ScurryJohnson,** Deputy Regional Director/Partnership. Partnership Coordinators: **E. Victoria Burke, William N. Ward, Jr.** Partnership Team Leaders: **Shirletta Vinson Best, Ronald E. Brown, Doris G. Greene, David J. McMahon, Amy C. Reece, Keith A. Sutton. Dorothy M. Ballard,** Assistant Regional Census Manager for A.C.E. **Rosa H. Little,** Assistant ARCM for A.C.E. Team Supervisors for A.C.E.: **Johnny D. Ledbetter, Deborah A. Martin, Stephanie G. Rogers, Kevin E. Winn. Tammy J. Zimmerman,** Supervisory Computer Specialist for A.C.E.

The Chicago Regional Census Center, **Stanley D. Moore,** Regional Director; **Marilyn Sanders,** Deputy Regional Director. Assistant Regional Census Managers: **Scott Deuel, Marcia Harmon, Gail Krmenec, Tracy Fitch.** Partnership Coordinators: **Marilyn Stephens, Joyce Marks. Richard Townsend,** Recruiting Coordinator; **Andrea Johnson,** Geographic Coordinator. Area Managers: **Monique Buckner, Audrey Iverson, Josiah Johnson, Marcia Maisenbacher, John Shankel, Natosha Thompson, Keith Vasseur, Jamie Whiteman. Laurie Walker,** Assistant A.C.E. Manager. Other Contributors: **Sandra Appler, Christina Flores, Judy Graham, Henry Gray, Dennis Green, Charles Howleit, Kalim Khan, John Koester, Dieter Krause, Toni Pitchford, John Rice, Kathy Yendrek, Steve Adrian, Cathy Armour, Terrill Barnes, Nakia Bartley, Gary Boyer, Barbara Brodsky, Sandra Coyle, Larry Cox, Sandra Dennis, James Gawronski, Marla Gibson, Gwendolyn Gray, Patricia Herschfeldt, Audrey Iverson, Toby Lee, Cindy Mailloux, Barbara Pittman, Ann Quattrocchi, Kevin Riggs, Coravonne Salm, James Schanzle, Mark Schmitz, Ileana Serrano, Anthony Shabazz, Susan Sprecher, Jerome Stevenson, Montree Svastisalee, Stacey Terry, Daphne Ward, Vernon Ward, Georgia Adams, Sherri Blumingburg, Cheryl Brown, Sherina Collins, Deborah Cullins Threets, Zretta Lewis, Mary Melone, Connie McKinley, Paula Miller, Ron Skelton, Vernon Spears, Mary Ellen Zbierski, Ricardo Capitulo, Ken Carter, Donna Conroy, Wanda Gilbert, Michael Greer, Jack Mahoney, Cora Rush, Alex Wolter, Lyndon Yin, Taron Dabney, Kathleen Derel, Paul Dziemiela, Matthew Fitzgibbon, Cynthia Garlington, Linda Gray, Patrick Hill, Kevin Husch, Carl Kozlowicz, Eileen Manning, Michael Mecaskey, Russell Pietrowiak, Joel Schoerner, Rapsody Mitra, Daniel Aguirre, Janice Bell, David Bennett, Kelli Lester Brown, Adam Gibson, Angela Edwards, Saul Garcia, Jill Giedt, Dana Gillon, Rafael Gonzalez, Salah Goss, Robert Gulick, Michael Holly, Kendall James, George Juretic, Ardell Ladd, Kimberly Long, Leona Maglaya, Earl McDowell, Joe McGlaughlin, Beverly Moore, Kenneth Moses, Anna Mustafa, JoAnn Russell, Harry Sampler, Kimberly Sanders, Detrice Shelton, Charles Slater, Christopher Smith, Stanley Smith, Gerardo Torres, Julio Villegas, Shirley Warren, Marlene Weisrock, Charles Wright, Susan Feldman, Helen Giles, Duane Marski, Karl Mirkes.**

The Dallas Regional Census Center, **Alfonso E. Mirabal,** Director; **Henry Tow,** Deputy Director. Assistant Regional Census Managers: **Michael Garner, Bonnie Young.** A.C.E. Staff: **Gail E. Streun, Eloy G. Hernandez, Cheryl L. Earnshaw. Alicia Laughlin,** Administrative Supervisor. Recruiting: **John Ortiz, Donna Stovall. Richard De La Garza,** Automation; **Betty Adamek,** Geographer. Partnership Coordinators: **Cherri Green, Marisela Lopez.** Partnership Team Leaders: **Cera Clark, Sam Gonzales, Gwen Goodwin, Kirk Hemphill, Luz Villegas.**

The Denver Regional Census Center, **Susan A. Lavin,** Regional Director; **George M. Cole,** Deputy Regional Director. Assistant Regional Census Managers: **James T. Christy, William W. Hatcher, Jr.** Area Managers: **William E. Bellamy, Leo E. Cardenas, Mark R. Hendrick,**

Laura G. Lunsford, Samuel R. Martinez, Lori Putman. Partnership Coordinator; **Pamela M. Lucero.** Partnership Specialist - Team Leaders: **Earl T. Brotten, Jr., Harold A. Knott, Belva Morrison. Douglas R. Wayland,** Media Partnership Specialist Team Leader. **Paul S. McAllister,** Assistant Regional Census Manager for A.C.E. Assistant Managers for A.C.E.: **Bradley E. Allen, Barry L. Stevelman. William F. Adams,** Census Recruiter; **Russell W. Frum,** Administrative Supervisor; **Mark K. Hellfritz,** Geographic Coordinator; **David C. Skeehan,** Automation Supervisor.

The Detroit Regional Census Center, **Dwight Dean,** Regional Director; **Jon Spendlove,** Deputy Regional Director. Assistant Regional Census Managers: **Thomas Chodzko, Elaine Wagner, Janice Pentercs. Christine Blair,** Administrative Supervisor; **William Brewer, Jr.,** Automation Supervisor. Area Managers: **Joette Mumford, David Lackey, Katherine Workman, Sari Raykovitz, Mario Matthews, Susan Hack. Joseph Kogelmann,** Geographic Coordinator. Geographers: **Gary Gruccio, G. Gordon Rector, Julie White.** Recruiters: **M. Randolph Edwards, Betty Hughes.** Partnership Coordinators: **Norma Rivas Ricci, Vincent Kountz.** Partnership Team Leaders: **Cynthia King, Katherine Shiflet. Robert Haisha, Kim Hunter, Richard Lundy, Kathryn Reisen. Barbara Clayton,** Information Specialist; **Katrina Carter,** Assistant Regional Census Manager for A.C.E.; **David Sinnott,** Assistant A.C.E. Manager; **Thomas Melaney,** Automation Supervisor for A.C.E.; **Kim Estmond,** Administrative Supervisor for A.C.E. Team Supervisors: **David Baize, Lolita Waters, Jennifer Hillman, Eleanor Bowie, Kristina Dalton, Brendan Best, David Glaza, Stephanie Miller.**

The Kansas City Regional Census Center, **Henry L. Palacios,** Regional Director. Assistant Regional Census Managers: **Dennis R. Johnson, Cathy L. Lacy.** Area Managers: **Mary E. Briscoe, Sharon Bunge, Kevin W. Gibson, Patricia M. Sasenick, Jessie M. Williams. Paula Givens-Bolder,** Recruiter. Partnership Coordinators: **Marietta Selmon-Gumbel, Tom Beaver. Robert A. Reed,** Automation Supervisor; **Craig D. Best,** Geographic Coordinator. Geographers: **Wes Flack, Peter Osei-Kwame. Dennis F. Deeney,** Administrative Supervisor; **Randall E. Cartwright,** Assistant Regional Census Manager A.C.E.; **Richard W. Taegel,** A.C.E. Area Manager.

The Los Angeles Regional Census Center, **John E. Reeder, Jr,** Regional Director; **Kendrick J. Ellwanger,** Deputy Regional Director. Assistant Regional Census Managers: **Stephen J. Alnwick, Jerry B. Wong, C. Kemble Worley, Hoa Julie Lam Ly. Jim Bussell,** A.C.E. Automation Staff. A.C.E. Management Staff: **Brenda Harvell, Elaine Marruffo, Faarax Sheikh-Noor, Wes White. Geoff Rolat,** RCC Administrative Staff. Regional Office Administrative Staff: **Isabel Cesena, Koupei (Gwen) White.** RCC Area Managers: **Linda Kane Akers, William H. Johnson, Leonard E. Lee, Annette M. Luna, Eleanor J. Miller, Jesse Rodriguez, Linda Kay Schagrin, Diana J. Turley.** RCC Automation Staff: **Yvonne Lam, Ben Rios. Timothy W. McMonagle,** RCC Geographic Coordinator: RCC Geographers: **Jeffrey P. Freeland, John D. Kennedy, John Joseph Moore.** RCC Recruiters: **Anthony R. Moccia, Jeanne Y. Kondo.** Partnership Coordinators: **Reina Ornelas, Monica Sandoval. Anthony Greno,** Media Team Leader. Partnership Team Leaders: **Luz Castillo, Susan Ng, Maria Padron, John Flores, Belinda Garcia, Ardiss Lilly, Tommy Randle.**

The Philadelphia Regional Census Center, **Fernando E. Armstrong,** Regional Director; **George Grandy, Jr.,** Deputy Regional Director. Assistant Regional Census Managers: **Nunzio V. Cerniglia, Philip M. Lutz. John M. Stuart,** A.C.E. Assistant Regional Census Manager; **John M. Mendenhall,** A.C.E. Assistant Manager; **Belinda Castro Gonzalez,** A.C.E. Supervisory Computer Specialist; **Geraldine Robinson-Ervin,** Administrative Supervisor. Area Managers: **Keith R. Bryant, Betty Ann Fretchel, Tedford J. Griffith, George T. Long, Theodore J. Roman, Linda J. Shell, Carolyn D. Williams. Eric N. Barson,** Automation Coordinator; **Vicki L. Lewis,** Geographic Coordinator. Partnership Coordinators: **Juanita C. Britton, K. Lyn Kirshenbaum.** Recruiters: **Barbara M. Nichols, Maritza Padilla-Laureda.**

The New York Regional Census Center, **Lester A. Farthing,** Regional Director; **John W. Dale, II,** Regional Census Manager; **Deborah M. Randall,** Census Manager. Assistant Regional Census Managers: **Ligia Jaquez, Richard Liquorie, Richard Turnage. Marion Britton,** Deputy Regional Director; **Glenda Morgan,** Assistant Regional Census Manager for A.C.E; **Jon Davis,** Assistant A.C.E. Manager. Area Managers: **Jon Beaulieu, Allison Cenac, Erik Cortes,**

Monette Evans, Somonica Green, Bill Harfmann, George Paladino, Heirberto Rios, Pat Valle. Deirdre Bishop, Supervisory Geographer. Partnership Coordinators: **Alice Chin, Martha Butler. Waleska Martinez,** Supervisory Computer Specialist. Census Recruiters: **Kathy Nicolaou, Raquel Strauss. Inocencio Castro,** Administrative Supervisor.

The Seattle Regional Census Center, **Moises M. Carrasco,** Regional Director; **Michael P. Burns,** Deputy Regional Director; **Timothy P. Olson,** Assistant Regional Census Manager; **Jolynn Lambert,** Assistant Regional Census Manager (A.C.E.). Area Managers: **Faye Amos, Linda Clark, Alice Greene, Pamela Harlan, Wendy Hawley, Sonya Jorgensen, Tom Szabla. Lynn Sorgenfrei,** Assistant Manager for A.C.E; **Thomas Callahan,** Automation Coordinator; **Cathy Baker,** (A.C.E.) Supervisory Computer Specialist; **Lesca McKee,** Computer Specialist; **Dennis Duffy,** Supervisory Geographer. Geographers: **Richard Campbell, Elena Baranov. Gordon Wood,** Supervisory Geographic Specialist; **Andrew Haney,** Geographic Specialist; **Lynn O'Brien,** Supervisory Geographic Specialist. Administration Supervisors: **Mary Plumley, Rick Hunt. Theodore Heckathorn,** Administrative Specialist (Space); **Robert Clingman,** Partnership Coordinator. Partnership Team Leaders: **Lia Bolden, Elaine Dempsey, Nancy Holder, Nikolay Kvasnyuk, Dan Rosas, Tony Vaska.** Census Recruiters: **Jan McStay, Maria Hosack.**

The National Processing Center Staff, **Judith N. Petty,** Division Chief; **Stanley M. Domzalski,** Assistant Division Chief (Services); **Mark T. Grice,** Assistant Division Chief (Processing); **Jane L. Woods,** Assistant Division Chief (Teleprocessing); **David E. Hackbarth,** Assistant Division Chief (Technology and Information); **Mark J. Matsko,** Assistant Division Chief (Data Capture Center). Branch and Section Chiefs: **Denise D. Anderson, Matthew P. Aulbach, Jean A. Banet, Linda S. Banet, Debra S. Barksdale, Janice I. Benjamin, James L. Berger, Michael L. Blair, Carlene Bottorff, Gary L. Bower, Teresa A. Branstetter, William E. Brewer, Jr., Linda Broadus, Pamela D. Brown, Regina A. Cain, Jo I. Childress, Lester Lee Clement, Kathy L. Conn, Margaret R. Coy, Ida G. Damrel, Maria T. Darr, Carol A. Dawson, Glen M. Everhart, Darrell L. Farabee, Angela Feldman-Harkins, Neil C. Ferraiuolo, Grant G. Goodwin, Judith A. Gregory, Susan C. Hall, Janet L. Harmon, Linda R. Hayden, John Hoffmann, Leoda F. Houston, Pamela D. Hunter, Howard J. Knott, William A. Korb, Joni S. Krohn, Ruby M. Lawson, Patricia A. Linton, Eileen S. Little, Thomas M. Marks, Gayle Y. Mathis, Bernadette J. Mattingly, Donna J. Meredith, Gaye Ellen Miller, Marilyn K. Mink, Joye A. Mullins, Martha T. Myers, William B. Neely, Don E. Overton, S. Elaine Rogers, Theodore A. Sands, Kenneth F. Seis, Suzanne B. Shepherd, Ellen Slucher, Connie Smith, Marsha Sowders, Jill C. Spencer, Aretta Stallard, Arthur B. Stewart, Debra M. Stringer, Carol A. Stubblefield, Judith G. Van Gilder, Muriel Wharton, Russell O. White, Daniel L. Whitehouse, Ronald L. Willis, Betty J. Wright, Rosita Young.**