Pennsylvania: 2000

Summary Population and Housing Characteristics

Part 1

Issued November 2002

PHC-1-40

2000 Census of Population and Housing



U S C E N S U S B U R E A U

Helping You Make Informed Decisions • 1902-2002

U.S. Department of Commerce
Economics and Statistics Administration
U.S. CENSUS BUREAU

United States Census 2000

Part 1

Pennsylvania: 2000

Issued November 2002

PHC-1-40

Summary Population and Housing Characteristics

2000 Census of Population and Housing



U.S. Department of Commerce
Donald L. Evans,
Secretary

Samuel W. Bodman,
Deputy Secretary

Economics and Statistics Administration
Kathleen B. Cooper,
Under Secretary for
Economic Affairs

U.S. CENSUS BUREAU
Charles Louis Kincannon,
Director

SUGGESTED CITATION

U.S. Census Bureau,
2000 Census of
Population and Housing,
Summary Population and Housing Characteristics,
PHC-1-40, Pennsylvania
Washington, DC, 2002

ECONOMICS
AND STATISTICS
ADMINISTRATION

Economics and Statistics Administration

Kathleen B. Cooper,
Under Secretary
for Economic Affairs

U.S. CENSUS BUREAU

Charles Louis Kincannon,
Director

Vacant,
Deputy Director and
Chief Operating Officer

Nancy A. Potok,
Principal Associate Director
and Chief Financial Officer

Vacant,
Principal Associate
Director for Programs

Preston Jay Waite,
Associate Director
for Decennial Census

Nancy M. Gordon,
Associate Director
for Demographic Programs

Cynthia Z.F. Clark,
Associate Director
for Methodology and
Standards

Marvin D. Raines,
Associate Director
for Field Operations

Arnold A. Jackson,
Assistant Director
for Decennial Census

For sale by Superintendent of Documents, U.S. Government Printing Office
Internet: bookstore.gpo.gov; Phone: toll-free 1-866-512-1800; DC area 202-512-1800; Fax: 202-512-2250; Mail: Stop SSOP
Washington, DC 20402-0001

CONTENTS

List of Statistical Tables v
How to Use This Report I–1
Table Finding Guide II–1
User Notes III–1
Statistical Tables (For a detailed list of statistical tables, see page v) 1

Appendixes

A Geographic Terms and Concepts A–1
B Definitions of Subject Characteristics B–1
C Data Collection and Processing Procedures C–1
D Questionnaire D–1
E Data Products and User Assistance E–1
F Maps F–1
G Accuracy of the Data G–1
H Acknowledgments H–1

LIST OF STATISTICAL TABLES

Table no.	Title	Page
1.	**Age and Sex: 2000** State, County, County Subdivision, Place	2
2.	**Age and Sex: 2000** State, County, Place and County Subdivision	70
3.	**Race and Hispanic or Latino: 2000** State, County, County Subdivision, Place	142
4.	**Race and Hispanic or Latino: 2000** State, County, Place and County Subdivision	210
5.	**Population for Selected Categories of Race: 2000** State, County, County Subdivision, Place	282
6.	**Population for Selected Categories of Race: 2000** State, County, Place and County Subdivision	316
7.	**Households and Families: 2000** State, County, County Subdivision, Place	352
8.	**Households and Families: 2000** State, County, Place and County Subdivision	386
9.	**Household Relationship and Group Quarters Population: 2000** State, County, County Subdivision, Place	422
10.	**Household Relationship and Group Quarters Population: 2000** State, County, Place and County Subdivision	455
11.	**Housing Occupancy and Tenure: 2000** State, County, County Subdivision, Place	491
12.	**Housing Occupancy and Tenure: 2000** State, County, Place and County Subdivision	525
13.	**Occupied Housing Units (Households) by Race and Hispanic or Latino Origin of Householder: 2000** State, County, County Subdivision, Place	561
14.	**Occupied Housing Units (Households) by Race and Hispanic or Latino Origin of Householder: 2000** State, County, Place and County Subdivision	596
15.	**Land Area and Population Density: 2000** State, County, County Subdivision, Place	633
16.	**Land Area and Population Density: 2000** State, County, Place and County Subdivision	650
17.	**Age and Sex for the American Indian and Alaska Native Population (One Race): 2000** American Indian Area, County	*
18.	**Race and Hispanic or Latino: 2000** American Indian Area, County	*
19.	**Population for Selected Categories of Race: 2000** American Indian Area, County	*

20. Households and Families With American Indian and Alaska Native Householder (One Race): 2000 . . . . . *
American Indian Area, County

21. Household Relationship and Group Quarters Population for the American Indian and Alaska Native Population (One Race): 2000 . . . . . *
American Indian Area, County

22. Housing Occupancy and Tenure: 2000 . . . . . *
American Indian Area, County

23. Occupied Housing Units (Households) by Race and Hispanic or Latino Origin of Householder: 2000 . . . . . *
American Indian Area, County

24. Land Area and Population Density: 2000 . . . . . *
American Indian Area, County

* Table was omitted because there were no qualifying geographic areas.

How to Use This Census Report

CONTENTS

	Page
Introduction	I–1
How to Find Geographic Areas and Subject Matter Data	I–2
How to Use the Statistical Tables	I–2
Graphics	I–4
User Notes	I–4
Appendixes	I–5

INTRODUCTION

Data from Census 2000 are presented in three printed report series:

1. PHC-1, *Summary Population and Housing Characteristics*
2. PHC-2, *Summary Social, Economic, and Housing Characteristics*
3. PHC-3, *Population and Housing Unit Counts*

The data from Census 2000 were derived from a limited number of basic questions asked of the entire population and about every housing unit (referred to as the 100-percent questions, found on the "short form"), and from additional questions asked of a sample of the population and housing units (referred to as the sample questions, found on the "long form"). Appendix D presents facsimiles of the questionnaire pages used to collect the data included in this report.

The PHC-1, *Summary Population and Housing Characteristics,* report series provides data based on the 100-percent questions. The subjects are age, Hispanic or Latino origin, household relationship, race, sex, tenure (owner- or renter-occupied), and vacancy characteristics. Land area measurements and population density also are provided. This series is similar to the 1990 census CPH-1 series.

The PHC-2, *Summary Social, Economic, and Housing Characteristics,* report series provides sample data based on both the 100-percent and the sample questions. Sample subjects include place of birth; residence in 1995; language; educational attainment and school enrollment; veteran status; disability status; employment status; journey to work; work status, earnings, income, and poverty status in 1999; physical housing characteristics; units in structure; fuel and equipment characteristics; owner and renter household characteristics, such as year owner moved into unit; home value; contract and gross rent; and mortgage and rental cost characteristics. This series is similar to the 1990 census CPH-5 series.

The PHC-3, *Population and Housing Unit Counts,* report series provides Census 2000 and historical comparisons of the 100-percent population and housing unit counts. It provides land and water area measurements, and population density. The user notes section documents geographic changes over the past decade. This series is similar to the 1990 census CPH-2 series.

In each series, there is one report for each state, the District of Columbia, and Puerto Rico, plus a United States summary report. Many tables in the United States summary reports include data for Puerto Rico. See Appendix E for detailed information about additional Census 2000 data products and release media.

HOW TO FIND GEOGRAPHIC AREAS AND SUBJECT MATTER DATA

This report includes a table finding guide to assist the user in locating those statistical tables that contain the desired data. The table finding guide lists alphabetically, by geographic area, the subjects shown in this report. To determine which tables in this report show data for a particular topic, find the subject in the lefthand column of the table finding guide and then look across the columns using the headings at the top for the desired type of geographic area. Figure I–1 is an example of a table finding guide.

The table finding guide does not include cross-classifications of subject-matter items. Additional information to locate data within specific reports is provided in the headnote at the top of the table finding guide and in the footnotes at the bottom of the guide.

Figure I–1.

Table Finding Guide

SUBJECTS BY TYPE OF GEOGRAPHIC AREA AND TABLE NUMBER

Subjects covered in this report are shown on the left side, and types of geographic areas are shown at the top. Table numbers shown in bold indicate that either all or part of the table is presented for the American Indian and Alaska Native population in American Indian and Alaska Native areas, or for the Native Hawaiian and Other Pacific Islander population in Hawaiian home lands. For a description of area classifications, see Appendix A. For definitions and explanations of subject characteristics, see Appendix B.

Subject	The state[1]	County[2]	Place: By county and county subdivision	Place: Alphabetically for the state	County subdivision: By county	County subdivision: Alphabetically for the state[3]	American Indian and Alaska Native Area[4]	Hawaiian home land[5]
POPULATION CHARACTERISTICS								
Age	1, 2	1, 2	1	2	1	2	**17**	**25**
Average family size	7, 8	7, 8	7	8	7	8	**20**	**28**
Average household size	7, 8	7, 8	7	8	7	8	**20**	**28**
Families and family characteristics	7, 8	7, 8	7	8	7	8	**20**	**28**
Group quarters population	9, 10	9, 10	9	10	9	10	**21**	**29**
Hispanic or Latino	3, 4	3, 4	3	4	3	4	18	26
Households and household characteristics	7, 8, 9, 10	7, 8, 9, 10	7, 9	8, 10	7, 9	8, 10	**20, 21**	**28, 29**
Nonfamily households	7, 8	7, 8	7	8	7	8	**20**	**28**
Population density	15, 16	15, 16	15	16	15	16	24	32
Race	3, 4, 5, 6	3, 4, 5, 6	3, 5	4, 6	3, 5	4, 6	18, 19	26, 27
Relationship to householder	9, 10	9, 10	9	10	9	10	**21**	**29**
Sex	1, 2	1, 2	1	2	1	2	**17**	**25**
HOUSING CHARACTERISTICS								
Hispanic or Latino origin of householder	13, 14	13, 14	13	14	13	14	**23**	**31**
Average household size	11, 12	11, 12	11	12	11	12	22	30
Occupancy characteristics	11, 12	11, 12	11	12	11	12	22	30
Race of householder	13, 14	13, 14	13	14	13	14	**23**	**31**
Tenure	11, 12	11, 12	11	12	11	12	22	30
Vacancy characteristics	11, 12	11, 12	11	12	11	12	22	30
GEOGRAPHIC CHARACTERISTICS								
Land area	15, 16	15, 16	15	16	15	16	24	32
Population density	15, 16	15, 16	15	16	15	16	24	32

[1]State, District of Columbia, or Puerto Rico.
[2]Parish in Louisiana; borough, census area, city and borough, and municipality in Alaska; and municipio in Puerto Rico; in Maryland, Missouri, Nevada, and Virginia, one or more cities are independent of counties and are treated as statistical equivalents of counties; the entire District of Columbia, which has no counties, is treated as a county equivalent.
[3]County subdivisions within the state are shown alphabetically with places for the following 12 states: Connecticut, Maine, Massachusetts, Michigan, Minnesota, New Hampshire, New Jersey, New York, Pennsylvania, Rhode Island, Vermont, and Wisconsin.
[4]American Indian and Alaska Native areas include state and federal American Indian reservations; Oklahoma tribal statistical areas (OTSAs); tribal designated statistical areas (TDSAs) (federal areas); state designated American Indian statistical areas (SDAISAs) (state areas); Alaska Native village statistical areas (ANVSAs) (Alaska); and Alaska Native Regional Corporations (ANRCs) (Alaska).
[5]Tables for these areas appear only in the report for Hawaii.

HOW TO USE THE STATISTICAL TABLES

Parts of a Statistical Table

The census data included in printed reports are arranged in tables. Each table includes four major parts: (1) heading, (2) boxhead, (3) stub, and (4) data field. A typical census report table is illustrated in Figure I–2.

The heading consists of the table number, title, and headnote. The table number indicates the position of the table within the report, while the title is a brief statement indicating the subjects and time reference of the data presented in the table. The headnote is enclosed in brackets and is located under the title. It contains statements that qualify, explain, or provide information pertaining to the entire table.

The boxhead is under the heading. This portion of the table, which contains the individual column heads or captions, describes the data in each vertical column. In the boxhead of many tables, a spanner appears across and above two or more column heads or across two or more lower spanners. The purpose of a spanner is to classify or qualify items below it or separate the table into identifiable blocks in terms of major aspects of the data.

Figure I–2.

PARTS OF A STATISTICAL TABLE



Table 6. **Population for Selected Categories of Race: 2000**

[For information on confidentiality protection, nonsampling error, and definitions, see text]

State County Place and [In Selected States] County Subdivision	Selected combinations of two races: White, Black or African American	White, American Indian and Alaska Native	White, Asian	Black or African American, American Indian and Alaska native	Race alone or in combination with one or more other races: White	Black or African American	American Indian and Alaska Native	Asian	Native Hawaiian and Other Pacific Islander	Some other race
The State	**6 356**	**17 566**	**4 772**	**2 326**	**3 190 953**	**1 168 998**	**44 449**	**39 458**	**4 288**	**38 201**
COUNTY										
Autauga County	41	188	77	13	35 589	7 549	410	297	32	223
Baldwin County	155	725	151	37	123 709	14 722	1 614	760	89	1 066
Barbour County	34	56	15	19	15 026	13 550	221	143	41	313
Bibb County	16	55	8	9	16 576	4 651	115	25	4	178
Blount County	58	277	41	11	48 987	1 081	585	133	26	1 179
Bullock County	10	20	-	10	9 005	8 613	84	32	3	94
Butler County	21	23	7	10	12 558	8 773	84	47	3	26
Calhoun County	195	410	131	40	89 475	21 142	939	855	151	867
Chambers County	38	75	15	25	22 433	14 030	161	101	16	77
Cherokee County	34	95	17	5	22 451	1 381	178	67	22	113
Chilton County	34	137	21	9	34 579	4 259	269	113	15	657
Choctaw County	19	23	2	3	8 832	7 066	53	11	7	28
Clarke County	28	38	9	21	15 685	12 065	128	62	14	65
Clay County	14	72	5	1	11 884	2 259	122	23	8	79
Cleburne County	11	65	10	1	13 485	536	111	33	3	67
Coffee County	108	266	106	45	34 239	9 234	737	575	100	524
Colbert County	98	233	28	25	45 238	9 313	478	188	42	256
Conecuh County	12	42	11	5	7 883	6 160	79	31	11	20
Coosa County	6	46	5	10	7 893	4 197	100	13	4	111
Covington County	27	129	26	5	32 656	4 688	323	95	12	99
Crenshaw County	25	47	4	2	10 189	3 424	105	24	5	39
Cullman County	60	442	55	1	75 743	829	809	224	51	671
Dale County	155	317	174	53	37 494	10 309	721	803	164	869
Dallas County	55	47	9	20	16 665	20 472	138	201	49	145
DeKalb County	48	286	34	8	64 452	1 154	868	302	59	2 413
Elmore County	102	335	84	37	51 338	11 514	1 248	382	52	413
Escambia County	64	295	32	19	25 143	11 822	1 441	160	32	319
Etowah County	172	396	86	33	86 588	15 464	628	569	84	966
Fayette County	20	41	6	2	16 160	2 237	83	37	3	74
Franklin County	39	129	14	-	26 270	1 368	233	64	46	1 551
Geneva County	13	113	15	6	22 611	2 772	316	53	16	186
Greene County	7	5	-	-	1 918	8 032	18	17	8	16
Hale County	21	16	1	13	6 910	10 193	65	47	24	72
Henry County	24	45	18	8	10 813	5 308	90	34	7	183
Houston County	145	296	82	54	65 558	22 119	724	689	63	525
Jackson County	79	854	34	18	50 591	2 125	1 835	178	28	267
Jefferson County	811	1 452	635	419	388 697	262 636	3 555	7 159	611	5 340
Lamar County	22	35	2	4	13 887	1 934	64	14	3	86
Lauderdale County	126	322	51	19	76 390	8 942	583	386	40	407
Lawrence County	53	931	18	25	28 102	4 736	2 839	61	6	146
Lee County	180	349	180	29	86 172	26 388	720	2 165	119	757
Limestone County	112	285	48	16	55 579	8 900	622	302	39	855
Lowndes County	9	4	5	11	3 516	9 829	42	31	13	19
Macon County	38	15	5	51	3 440	20 560	118	129	26	57
Madison County	756	1 978	745	324	203 733	64 636	4 668	6 282	494	2 550
Marengo County	32	101	20	16	19 779	11 732	79	103	35	60
Marion County	13	101	30	6	32 775	1 753	210	151	35	160
Marshall County	130	400	67	6	77 620	1 373	679	290	78	2 920
Mobile County	557	1 292	510	326	250 515	134 861	4 573	6 526	398	2 600
Monroe County	47	85	6	14	14 210	9 819	338	81	9	63
Montgomery County	367	375	411	158	110 684	109 558	1 226	2 931	331	1 243
Morgan County	226	665	73	37	95 698	12 813	1 543	646	118	1 703
Perry County	8	9	2	2	3 694	8 157	24	30	30	27
Pickens County	27	47	9	9	11 810	9 064	85	58	26	65
Pike County	41	162	21	68	18 287	10 988	450	155	34	140
Randolph County	29	68	7	2	17 223	5 017	117	64	6	100
Russell County	78	154	63	27	28 610	20 525	387	313	110	423
St. Clair County	72	343	49	5	58 816	5 354	607	172	30	327
Shelby County	137	381	217	15	129 620	10 798	888	1 757	63	1 242
Sumter County	18	9	1	22	3 873	10 887	45	29	17	39
Talladega County	149	188	48	31	54 317	25 578	427	247	69	324
Tallapoosa County	51	86	6	11	30 654	10 610	223	103	24	108
Tuscaloosa County	209	434	163	73	113 445	46 780	957	1 624	172	1 246
Walker County	73	239	47	10	65 756	4 467	462	206	28	438
Washington County	17	89	11	5	11 885	4 908	1 399	27	18	18
Wilcox County	4	8	1	6	3 639	9 494	34	22	6	16
Winston County	11	126	13	-	24 388	110	243	53	17	265
PLACE										
Abbeville city, Henry County	6	2	2	-	1 703	1 203	2	4	-	90
Adamsville city, Jefferson County	8	13	3	6	3 790	1 147	39	11	2	10
Addison town, Winston County	-	1	-	-	720	1	2	1	-	-
Akron town, Hale County	-	-	-	1	95	426	1	2	3	2
Alabaster city, Shelby County	25	62	31	2	19 983	2 287	141	187	12	177
Albertville city, Marshall County	31	64	9	2	15 040	406	143	62	45	1 793
Alexander City city, Tallapoosa County	14	17	3	1	10 637	4 285	39	61	16	50
Alexandria CDP, Calhoun County	9	5	5	-	3 284	371	17	28	5	11
Aliceville city, Pickens County	7	4	-	5	840	1 723	12	11	3	-
Allgood town, Blount County	-	2	-	-	548	2	5	-	-	94
Altoona town	-	9	1	-	949	25	10	1	-	9
Blount County (part)	-	-	-	-	15	-	-	-	-	-
Etowah County (part)	-	9	1	-	934	25	10	1	-	9

16 Alabama — Summary Population and Housing Characteristics, U.S. Census Bureau, Census 2000

The stub is located at the left edge of the table. It includes a listing of line or row captions or descriptions. At the top of the stub is the stubhead. The stubhead is considered to be an extension of the table title and usually shows generic geographic area designations and restrictions.

In the stub, several features are used to help the user better understand the contents of the table. Usually, a block of data lines is preceded by a sidehead. The sidehead, similar to a spanner, describes and classifies the stub entries following it. The use of indentation in a stub indicates the relationship of one data line to another. Indented data lines represent subcategories that, in most instances, sum to a total. Occasionally in tables, it is desirable to show one or more single-line subcategories that do not sum to the total.

The data field is that part of the statistical table that contains the data. It extends from the bottom of the boxhead to the bottom of the table and from the right of the stub to the right edge of the page.

Both geographic and subject-matter terms appear in tables. It is important to read the definitions of the terms used in the tables because census terms often are defined in special ways that reflect the manner in which the questions were asked and the data were tabulated. Definitions of geographic terms are provided in Appendix A. Census tables often include derived measures such as medians, means, percentages, and ratios. These and other subject-matter terms are defined in Appendix B.

Symbols and Geographic Abbreviations

The following symbols are used in the tables and explanations of subjects covered in Census 2000 reports:

- A dash "-" represents zero or a derived measure that rounds to less than 0.1.
- (X) means not applicable. In the 1990 and earlier decennial census reports, three dots "..." meant not applicable.
- (NA) means not available.

- The superscript prefix "r" indicates that the count has been revised since the publication of the 1990 census reports, or that the area was erroneously omitted or not shown in the correct geographic relationship in the 1990 census reports. This symbol appears only in the Census 2000 PHC-3, *Population and Housing Unit Counts,* report series.
- A dagger "†" next to the name of a geographic area indicates that there has been a geographic change (for example, an annexation or detachment, a new incorporation, or a name change) since the information was published for the 1990 census for that area. This symbol appears only in the Census 2000 PHC-3, *Population and Housing Unit Counts*, report series. The geographic change information for the entities in a state is shown in the "User Notes" section of the Census 2000 PHC-3 report for that state.
- A plus sign "+" is appended to the lower bound of the highest interval when the median falls in the upper interval of an open-ended distribution. A minus sign "-" is appended to the upper bound of the lowest interval when the median falls in the lowest interval of an open-ended distribution. For more information on medians, see the section on "Derived Measures" in Appendix B.
- A minus sign "-" preceding a figure denotes decrease. The minus sign appears only in the Census 2000 PHC-3, *Population and Housing Unit Counts,* report series.

The following geographic abbreviations and terms may be used in the tables in this report:

- A "(part)" next to the name of a geographic area in a hierarchical presentation indicates that the geographic entity is located only partially in the superior geographic entity. For example, a "(part)" next to a place name in a county subdivision-place hierarchy indicates that the place is located in more than one county subdivision. (Places also may be "split" by county, congressional district, urban/rural, metropolitan area, voting district, and other geographic boundaries, depending on the presentation.) Other geographic entities also can be "split" by a higher level entity. The exception is a tabulation block, which is unique within all geographic entities in census products.
- ANVSA is Alaska Native village statistical area.
- ANRC is Alaska Native Regional Corporation.
- CCD is census county division.
- CDP is census designated place.
- CMSA is consolidated metropolitan statistical area.
- MA is metropolitan area.
- MSA is metropolitan statistical area.
- OTSA is Oklahoma tribal statistical area.
- PMSA is primary metropolitan statistical area.
- SDAISA is state designated American Indian statistical area.
- TDSA is tribal designated statistical area.
- UT is unorganized territory.

GRAPHICS

Charts, statistical maps, and other graphic summaries are included in some Census 2000 reports.

USER NOTES

User notes include corrections, errata, and related explanatory information. This section appears directly before the statistical tables in census reports. It presents information about unique characteristics of the report and changes or corrections made too late to be reflected in the text or tables themselves. However, sometimes this information becomes available too late to be

reflected even in the user notes. Census 2000 user updates are available on the Census Bureau's Internet site at www.census.gov/main/www/cen2000.html. To receive notification of user notes, subscribe to the Census Product Update (http://www.census.gov/mp/www/cpu.html), a biweekly e-mail newsletter available from the Customer Services Center of the Marketing Services Office at the U.S. Census Bureau, or contact the Customer Services Center directly on 301-763-INFO (4636) or at webmaster@census.gov.

APPENDIXES

Appendix A, Geographic Terms and Concepts. Provides definitions of the types of geographic areas and related information used in census products.

Appendix B, Definitions of Subject Characteristics. Contains definitions for the subject-matter terms used in census products, including explanations of derived measures, limitations of the data, and comparability with previous censuses. The subjects are listed alphabetically. Population characteristics are defined first, followed by the definitions of the housing subjects.

Appendix C, Collection and Processing Procedures. Explains the enumeration and residence rules used in counting the population and housing units in the United States and Puerto Rico. It also describes the major components of the operational plan for Census 2000, and includes a glossary of terms.

Appendix D, Questionnaire Facsimile. Presents a facsimile of the Census 2000 questionnaire used to collect the data in this report.

Appendix E, Data Products and User Assistance. Summarizes the Census 2000 data products by describing the information available in printed reports and through electronic media such as CD-ROM, DVD, and the Internet. It also describes Census 2000 maps and other geographic products, reference materials, and sources of assistance.

Appendix F, Maps. Contains maps depicting the geographic areas shown in this report.

Appendix G, Accuracy of the Data. Provides information on confidentiality of the data, imputation of housing unit status and population counts, sources of errors in the data, and editing of unacceptable data.

Appendix H, Acknowledgments. Lists many of the U.S. Census Bureau staff who participated in the various activities of Census 2000.

Table Finding Guide

SUBJECTS BY TYPE OF GEOGRAPHIC AREA AND TABLE NUMBER

Subjects covered in this guide are shown on the left side, and types of geographic areas are shown at the top. Table numbers shown in bold indicate that either all or part of the table is presented for the American Indian and Alaska Native population in American Indian and Alaska Native areas, or for the Native Hawaiian and Other Pacific Islander population in Hawaiian home lands. For a description of area classifications, see Appendix A. For definitions and explanations of subject characteristics, see Appendix B.

Subject	The state[1]	County[2]	Place: By county and county subdivision	Place: Alphabetically for the state	County subdivision: By county	County subdivision: Alphabetically for the state[3]	American Indian and Alaska Native area[4]	Hawaiian home land[5]
POPULATION CHARACTERISTICS								
Age	1, 2	1, 2	1	2	1	2	**17**	**25**
Average family size	7, 8	7, 8	7	8	7	8	**20**	**28**
Average household size	7, 8	7, 8	7	8	7	8	**20**	**28**
Families and family characteristics	7, 8	7, 8	7	8	7	8	**20**	**28**
Group quarters population	9, 10	9, 10	9	10	9	10	**21**	**29**
Hispanic or Latino	3, 4	3, 4	3	4	3	4	18	26
Households and household characteristics	7, 8, 9, 10	7, 8, 9, 10	7, 9	8, 10	7, 9	8, 10	**20, 21**	**28, 29**
Nonfamily households	7, 8	7, 8	7	8	7	8	**20**	**28**
Population density	15, 16	15, 16	15	16	15	16	24	32
Race	3, 4, 5, 6	3, 4, 5, 6	3, 5	4, 6	3, 5	4, 6	18, 19	26, 27
Relationship to householder	9, 10	9, 10	9	10	9	10	**21**	**29**
Sex	1, 2	1, 2	1	2	1	2	**17**	**25**
HOUSING CHARACTERISTICS								
Average household size by tenure	11, 12	11, 12	11	12	11	12	22	30
Hispanic or Latino origin of householder	13, 14	13, 14	13	14	13	14	**23**	**31**
Occupancy characteristics	11, 12	11, 12	11	12	11	12	22	30
Race of householder	13, 14	13, 14	13	14	13	14	**23**	**31**
Tenure	11, 12	11, 12	11	12	11	12	22	30
Vacancy characteristics	11, 12	11, 12	11	12	11	12	22	30
GEOGRAPHIC CHARACTERISTICS								
Land area	15, 16	15, 16	15	16	15	16	24	32
Population density	15, 16	15, 16	15	16	15	16	24	32

[1]State, District of Columbia, or Puerto Rico.

[2]Parish in Louisiana; city and borough, municipality, borough, or census area in Alaska; and municipio in Puerto Rico; in Maryland, Missouri, Nevada, and Virginia, one or more cities are independent of counties and are treated as statistical equivalents of counties; the entire District of Columbia, which has no counties, is treated as a county equivalent.

[3]County subdivisions within the state are shown alphabetically with places for the following 12 states: Connecticut, Maine, Massachusetts, Michigan, Minnesota, New Hampshire, New Jersey, New York, Pennsylvania, Rhode Island, Vermont, and Wisconsin.

[4]American Indian and Alaska Native areas include state and federal American Indian reservations; Oklahoma tribal statistical areas (OTSAs); tribal designated statistical areas (TDSAs) (federal areas); state designated American Indian statistical areas (SDAISAs) (state areas); Alaska Native village statistical areas (ANVSAs); and Alaska Native Regional Corporations (ANRCs).

[5]Tables for these areas appear only in the report for Hawaii.

User Notes

Additional information concerning this Census 2000 product and its source file, Summary File 1, may become available after this report is published. This information, called Notes and Errata, is available in portable document format (PDF) on the U.S. Census Bureau's Internet site at http://www.census.gov/main/www/cen2000.html. To receive notification of user notes, subscribe to the Census Product Update (http://www.census.gov/mp/www/cpu.html), a biweekly e-mail newsletter available from the Customer Services Center of the Marketing Services Office at the U.S. Census Bureau, or contact the Customer Services Center directly on 301-763-INFO (4636) or at webmaster@census.gov.

ADDITIONAL DEFINITIONS AND EXPLANATIONS OF THE DATA

User Note 1

The user should note that there are limitations to many of these data. Please refer to the text provided with this report for further explanations on the limitations of the data.

STATISTICAL TABLES

Table 1. **Age and Sex: 2000**

[For information on confidentiality protection, nonsampling error, and definitions, see text]

State County County Subdivision Place	Total population	Median age	Age: Under 5 years	5 to 17 years	18 to 20 years	21 to 24 years	25 to 34 years	35 to 44 years	45 to 54 years	55 to 59 years	60 to 64 years
The State	**12 281 054**	**38.0**	**727 804**	**2 194 417**	**516 557**	**577 892**	**1 560 486**	**1 948 076**	**1 705 032**	**619 969**	**511 656**
Adams County	91 292	37.0	5 405	17 359	4 191	4 250	11 426	15 001	12 622	4 620	3 762
Abbottstown borough	905	31.9	80	187	24	45	154	175	104	40	25
Arendtsville borough	848	34.2	77	173	20	36	128	120	88	37	38
Bendersville borough	576	32.9	55	105	27	38	85	78	73	26	14
Berwick township	1 818	38.8	89	329	62	73	227	320	336	103	66
Biglerville borough	1 101	38.0	64	208	33	51	143	168	139	64	47
Bonneauville borough	1 378	33.4	115	289	49	65	206	244	172	59	47
Butler township	2 678	38.7	130	534	94	106	316	459	411	160	132
Carroll Valley borough	3 291	35.4	261	715	82	78	479	678	462	133	116
Conewago township	5 709	36.5	355	1 114	195	204	813	1 089	749	285	244
Midway CDP	2 323	36.4	143	455	75	94	337	421	290	110	90
Cumberland township	5 718	44.8	217	962	160	185	547	805	918	354	374
East Berlin borough	1 365	34.6	109	252	47	63	219	218	162	46	40
Fairfield borough	486	44.7	26	75	9	9	59	68	65	29	30
Franklin township	4 590	39.3	241	915	153	172	524	794	742	250	190
Cashtown-McKnightstown CDP	753	39.5	35	149	24	24	88	119	130	36	40
Freedom township	844	42.3	47	140	24	35	76	134	192	64	54
Germany township	2 269	37.3	122	520	81	70	245	418	319	137	88
Gettysburg borough	7 490	23.1	328	889	1 519	1 193	747	681	740	252	202
Hamilton township	2 044	38.0	124	409	67	69	254	358	325	123	93
Hamiltonban township	2 216	39.7	111	412	55	66	288	364	342	133	117
Orrtanna CDP (part)	148	44.2	5	26	6	4	19	19	22	11	10
Highland township	825	41.3	41	150	24	28	83	145	141	59	42
Orrtanna CDP (part)	21	32.5	2	5	1	2	1	3	2	1	-
Huntington township	2 233	38.1	132	428	74	83	295	393	321	120	93
Latimore township	2 528	37.3	162	497	80	81	322	506	400	121	90
Lake Meade CDP (part)	385	37.6	36	71	10	7	53	68	74	11	14
Liberty township	1 063	39.7	54	212	30	31	108	201	184	66	54
Littlestown borough	3 947	34.2	278	814	126	175	641	626	434	149	149
McSherrystown borough	2 691	37.4	187	414	87	130	422	413	310	123	115
Menallen township	2 974	37.0	187	593	113	128	371	527	441	148	123
Bendersville Station-Aspers CDP	324	32.6	27	65	20	21	41	53	29	15	15
Mount Joy township	3 232	40.0	162	716	86	82	313	497	524	236	178
Lake Heritage CDP (part)	611	43.0	28	128	8	12	62	86	97	60	42
Mount Pleasant township	4 420	36.9	266	920	160	174	555	767	669	205	182
Lake Heritage CDP (part)	330	40.6	16	66	9	5	27	66	48	17	16
New Oxford borough	1 696	34.6	110	341	79	78	249	265	220	74	57
Oxford township	4 876	39.6	271	909	137	155	606	746	509	197	142
Reading township	5 106	34.4	404	1 110	144	196	760	1 018	639	250	144
Hampton CDP	633	30.8	54	143	26	30	120	115	63	26	15
Lake Meade CDP (part)	1 447	35.9	108	306	38	47	202	291	201	78	41
Straban township	4 539	42.4	231	778	142	165	480	672	675	270	223
Lake Heritage CDP (part)	195	40.9	12	34	10	5	15	40	27	14	17
Tyrone township	2 273	35.0	163	476	93	90	313	402	343	96	83
Union township	2 989	39.0	151	662	92	64	300	575	428	187	147
York Springs borough	574	30.3	55	111	23	32	98	77	45	24	23
Allegheny County	1 281 666	39.6	71 081	210 095	50 319	59 172	161 277	201 974	181 542	63 512	54 278
Aleppo township	1 039	45.5	42	156	19	22	96	177	172	79	61
Aspinwall borough	2 960	39.7	162	381	47	110	551	457	446	127	111
Avalon borough	5 294	41.0	268	693	147	309	775	790	643	198	227
Baldwin borough	19 999	42.6	959	3 252	590	697	2 094	3 243	2 800	1 156	1 018
Baldwin township	2 244	41.2	145	365	51	46	260	396	317	108	109
Bell Acres borough	1 382	43.4	64	269	38	29	87	257	245	75	69
Bellevue borough	8 770	36.6	434	1 278	290	487	1 660	1 411	1 123	361	327
Ben Avon borough	1 917	37.2	145	340	42	57	300	349	288	104	63
Ben Avon Heights borough	392	39.2	33	84	5	5	32	84	59	26	9
Bethel Park borough	33 556	42.1	1 772	6 170	823	845	3 330	5 652	5 239	1 972	1 671
Blawnox borough	1 550	43.4	65	159	48	59	247	244	221	84	83
Brackenridge borough	3 543	41.2	171	555	113	141	460	534	475	166	139
Braddock borough	2 912	36.2	209	707	97	85	317	408	329	112	114
Braddock Hills borough	1 998	46.0	106	265	49	82	194	282	262	92	100
Bradfordwoods borough	1 149	47.4	49	166	30	31	73	169	258	119	75
Brentwood borough	10 466	38.8	557	1 662	375	445	1 589	1 733	1 421	438	379
Bridgeville borough	5 341	43.8	265	697	117	180	733	784	695	262	230
Carnegie borough	8 389	40.0	515	1 115	281	397	1 214	1 337	1 162	375	306
Castle Shannon borough	8 556	39.3	439	1 247	219	407	1 324	1 490	1 057	413	364
Chalfant borough	870	41.3	42	122	31	35	113	143	128	55	30
Cheswick borough	1 899	47.0	81	242	44	45	156	315	297	104	103
Churchill borough	3 566	47.9	176	470	65	62	300	518	635	259	236
Clairton city	8 491	42.1	492	1 384	243	371	992	1 134	1 135	344	358
Collier township	5 265	45.9	215	808	132	115	408	869	798	308	278
Coraopolis borough	6 131	40.6	336	855	187	253	882	975	804	272	248
Crafton borough	6 706	37.8	363	1 083	232	342	1 058	1 120	999	265	250
Crescent township	2 314	38.5	149	405	77	79	297	421	291	135	115
Dormont borough	9 305	36.3	496	1 482	310	551	1 611	1 604	1 250	350	339
Dravosburg borough	2 015	42.4	117	256	59	87	253	311	303	129	104
Duquesne city	7 332	35.6	643	1 431	316	385	832	951	815	303	246
East Deer township	1 362	40.6	84	172	44	51	196	247	168	41	42
East McKeesport borough	2 343	41.7	130	330	72	97	312	373	333	97	90
East Pittsburgh borough	2 017	36.8	148	370	58	79	285	313	254	85	66
Edgewood borough	3 311	40.1	166	410	97	138	537	608	592	178	124
Edgeworth borough	1 730	42.1	125	397	34	20	108	266	303	112	88
Elizabeth borough	1 609	39.7	86	282	48	57	203	256	184	77	77
Elizabeth township	13 839	43.3	664	2 295	427	448	1 375	2 093	2 273	825	739
Emsworth borough	2 598	36.1	133	484	65	107	447	469	335	124	86
Etna borough	3 924	38.6	207	679	139	174	540	704	518	164	127
Fawn township	2 504	42.0	116	410	92	70	260	451	418	117	130
Findlay township	5 145	37.4	366	954	162	144	694	1 054	760	279	179
Imperial-Enlow CDP (part)	2 051	36.7	160	421	66	54	256	409	281	96	54
Forest Hills borough	6 831	43.8	349	1 000	127	182	849	1 070	1 166	341	300
Forward township	3 771	41.9	168	676	111	102	386	657	541	221	195
Fox Chapel borough	5 436	44.3	307	1 327	113	65	237	745	1 174	383	277
Franklin Park borough	11 364	40.0	783	2 712	295	213	772	2 151	2 307	628	433

Table 1. **Age and Sex: 2000**—Con.

[For information on confidentiality protection, nonsampling error, and definitions, see text]

Age—Con.			Age and sex						Percent of total population		State County County Subdivision Place
			All ages		18 years and over		65 years and over				
65 to 74 years	75 to 84 years	85 years and over	Female	Males per 100 females	Total	Female	Total	Female	Under 18 years	65 years and over	
969 272	**712 326**	**237 567**	**6 351 391**	**93.4**	**9 358 833**	**4 928 731**	**1 919 165**	**1 151 618**	**23.8**	**15.6**	**The State**
6 631	4 469	1 556	46 505	96.3	68 528	35 363	12 656	7 248	24.9	13.9	Adams County
44	25	2	471	92.1	638	333	71	40	29.5	7.8	Abbottstown borough
53	63	15	421	101.4	598	302	131	78	29.5	15.4	Arendtsville borough
39	32	4	299	92.6	416	212	75	39	27.8	13.0	Bendersville borough
126	71	16	897	102.7	1 400	700	213	118	23.0	11.7	Berwick township
89	76	19	542	103.1	829	426	184	106	24.7	16.7	Biglerville borough
80	47	5	710	94.1	974	514	132	76	29.3	9.6	Bonneauville borough
196	107	33	1 363	96.5	2 014	1 026	336	177	24.8	12.5	Butler township
198	65	24	1 642	100.4	2 315	1 150	287	141	29.7	8.7	Carroll Valley borough
381	234	46	2 922	95.4	4 240	2 175	661	363	25.7	11.6	Conewago township
171	110	27	1 195	94.4	1 725	883	308	170	25.7	13.3	Midway CDP
621	425	150	2 946	94.1	4 539	2 363	1 196	712	20.6	20.9	Cumberland township
117	81	11	733	86.2	1 004	534	209	125	26.4	15.3	East Berlin borough
55	44	17	260	86.9	385	209	116	66	20.8	23.9	Fairfield borough
287	231	91	2 304	99.2	3 434	1 747	609	362	25.2	13.3	Franklin township
54	41	13	390	93.1	569	295	108	65	24.4	14.3	Cashtown-McKnightstown CDP
46	21	11	422	100.0	657	327	78	40	22.2	9.2	Freedom township
168	80	21	1 144	98.3	1 627	818	269	145	28.3	11.9	Germany township
464	355	120	3 982	88.1	6 273	3 389	939	583	16.2	12.5	Gettysburg borough
151	58	13	991	106.3	1 511	738	222	112	26.1	10.9	Hamilton township
192	97	39	1 101	101.3	1 693	851	328	175	23.6	14.8	Hamiltonban township
16	8	2	75	97.3	117	62	26	15	20.9	17.6	Orrtanna CDP (part)
73	35	4	416	98.3	634	323	112	62	23.2	13.6	Highland township
1	2	1	11	90.9	14	8	4	3	33.3	19.0	Orrtanna CDP (part)
165	106	23	1 091	104.7	1 673	821	294	149	25.1	13.2	Huntington township
163	84	22	1 243	103.4	1 869	933	269	143	26.1	10.6	Latimore township
23	15	3	187	105.9	278	132	41	18	27.8	10.6	Lake Meade CDP (part)
75	40	8	531	100.2	797	401	123	66	25.0	11.6	Liberty township
282	206	67	2 072	90.5	2 855	1 547	555	322	27.7	14.1	Littlestown borough
247	189	54	1 442	86.6	2 090	1 146	490	307	22.3	18.2	McSherrystown borough
197	119	27	1 452	104.8	2 194	1 078	343	189	26.2	11.5	Menallen township
16	15	7	165	96.4	232	125	38	21	28.4	11.7	Bendersville Station-Aspers CDP
281	131	26	1 648	96.1	2 354	1 219	438	225	27.2	13.6	Mount Joy township
64	22	2	319	91.5	455	238	88	40	25.5	14.4	Lake Heritage CDP (part)
306	186	30	2 203	100.6	3 234	1 632	522	279	26.8	11.8	Mount Pleasant township
35	22	3	167	97.6	248	129	60	33	24.8	18.2	Lake Heritage CDP (part)
110	89	24	852	99.1	1 245	627	223	127	26.6	13.1	New Oxford borough
339	509	356	2 608	87.0	3 696	2 037	1 204	778	24.2	24.7	Oxford township
283	140	18	2 546	100.5	3 592	1 826	441	227	29.7	8.6	Reading township
30	10	1	333	90.1	436	227	41	23	31.1	6.5	Hampton CDP
84	45	6	732	97.7	1 033	530	135	66	28.6	9.3	Lake Meade CDP (part)
364	323	216	2 356	92.7	3 530	1 864	903	568	22.2	19.9	Straban township
13	7	1	96	103.1	149	79	21	14	23.6	10.8	Lake Heritage CDP (part)
140	68	6	1 100	106.6	1 634	793	214	100	28.1	9.4	Tyrone township
265	96	22	1 513	97.6	2 176	1 100	383	196	27.2	12.8	Union township
34	36	16	282	103.5	408	202	86	52	28.9	15.0	York Springs borough
112 549	87 724	28 143	674 664	90.0	1 000 490	537 350	228 416	139 221	21.9	17.8	Allegheny County
135	70	10	545	90.6	841	453	215	116	19.1	20.7	Aleppo township
270	226	72	1 677	76.5	2 417	1 394	568	367	18.3	19.2	Aspinwall borough
530	538	176	2 868	84.6	4 333	2 402	1 244	830	18.2	23.5	Avalon borough
2 210	1 577	403	10 521	90.1	15 788	8 465	4 190	2 492	21.1	21.0	Baldwin borough
220	176	51	1 189	88.7	1 734	945	447	268	22.7	19.9	Baldwin township
133	96	20	699	97.7	1 049	521	249	130	24.1	18.0	Bell Acres borough
702	519	178	4 854	80.7	7 058	3 990	1 399	948	19.5	16.0	Bellevue borough
114	100	15	1 024	87.2	1 432	782	229	138	25.3	11.9	Ben Avon borough
30	21	4	189	107.4	275	136	55	30	29.8	14.0	Ben Avon Heights borough
3 216	2 242	624	17 487	91.9	25 614	13 644	6 082	3 560	23.7	18.1	Bethel Park borough
155	151	34	830	86.7	1 326	721	340	227	14.5	21.9	Blawnox borough
297	358	134	1 961	80.7	2 817	1 580	789	507	20.5	22.3	Brackenridge borough
250	227	57	1 580	84.3	1 996	1 121	534	325	31.5	18.3	Braddock borough
248	257	61	1 108	80.3	1 627	931	566	354	18.6	28.3	Braddock Hills borough
126	41	12	581	97.8	934	478	179	88	18.7	15.6	Bradfordwoods borough
911	738	218	5 488	90.7	8 247	4 468	1 867	1 192	21.2	17.8	Brentwood borough
627	565	186	2 857	86.9	4 379	2 402	1 378	881	18.0	25.8	Bridgeville borough
735	748	204	4 534	85.0	6 759	3 734	1 687	1 100	19.4	20.1	Carnegie borough
851	616	129	4 502	90.0	6 870	3 703	1 596	948	19.7	18.7	Castle Shannon borough
73	79	19	423	105.7	706	358	171	102	18.9	19.7	Chalfant borough
288	191	33	1 032	84.0	1 576	866	512	320	17.0	27.0	Cheswick borough
483	290	72	1 847	93.1	2 920	1 534	845	451	18.1	23.7	Churchill borough
922	798	318	4 623	83.7	6 615	3 711	2 038	1 272	22.1	24.0	Clairton city
726	476	132	2 745	91.8	4 242	2 273	1 334	789	19.4	25.3	Collier township
623	521	175	3 331	84.1	4 940	2 719	1 319	838	19.4	21.5	Coraopolis borough
471	391	132	3 527	90.1	5 260	2 815	994	644	21.6	14.8	Crafton borough
203	115	27	1 195	93.6	1 760	911	345	184	23.9	14.9	Crescent township
641	512	159	4 914	89.4	7 327	3 960	1 312	829	21.3	14.1	Dormont borough
203	154	39	1 095	84.0	1 642	896	396	260	18.5	19.7	Dravosburg borough
616	597	197	4 066	80.3	5 258	3 003	1 410	865	28.3	19.2	Duquesne city
113	142	62	749	81.8	1 106	624	317	216	18.8	23.3	East Deer township
242	207	60	1 222	91.7	1 883	1 006	509	302	19.6	21.7	East McKeesport borough
147	161	51	1 129	78.7	1 499	870	359	247	25.7	17.8	East Pittsburgh borough
255	160	46	1 782	85.8	2 735	1 510	461	272	17.4	13.9	Edgewood borough
146	95	36	917	88.7	1 208	656	277	151	30.2	16.0	Edgeworth borough
138	146	55	883	82.2	1 241	693	339	212	22.9	21.1	Elizabeth borough
1 391	1 012	297	7 198	92.3	10 880	5 742	2 700	1 557	21.4	19.5	Elizabeth township
191	122	35	1 289	101.6	1 981	1 027	348	206	23.7	13.4	Emsworth borough
321	274	77	2 075	89.1	3 038	1 646	672	434	22.6	17.1	Etna borough
258	154	28	1 243	101.4	1 978	990	440	231	21.0	17.6	Fawn township
313	191	49	2 620	96.4	3 825	1 996	553	313	25.7	10.7	Findlay township
134	99	21	1 064	92.8	1 470	797	254	157	28.3	12.4	Imperial-Enlow CDP (part)
730	559	158	3 652	87.0	5 482	2 955	1 447	826	19.7	21.2	Forest Hills borough
420	244	50	1 939	94.5	2 927	1 515	714	397	22.4	18.9	Forward township
515	236	57	2 738	98.5	3 802	1 938	808	406	30.1	14.9	Fox Chapel borough
624	339	107	5 748	97.7	7 869	4 031	1 070	579	30.8	9.4	Franklin Park borough

Table 1. **Age and Sex: 2000**—Con.

[For information on confidentiality protection, nonsampling error, and definitions, see text]

State County County Subdivision Place	Total population	Median age	Age: Under 5 years	5 to 17 years	18 to 20 years	21 to 24 years	25 to 34 years	35 to 44 years	45 to 54 years	55 to 59 years	60 to 64 years
Allegheny County—Con.											
Frazer township	1 286	44.0	49	195	43	40	121	226	203	77	63
Glassport borough	4 993	41.9	229	815	164	197	582	748	664	247	240
Glenfield borough	236	38.5	12	60	5	6	21	41	31	10	10
Green Tree borough	4 719	44.6	218	698	128	136	467	743	745	320	252
Hampton township	17 526	39.8	1 101	3 820	448	406	1 605	3 226	2 940	947	729
Hampton Township CDP	17 526	39.8	1 101	3 820	448	406	1 605	3 226	2 940	947	729
Harmar township	3 242	44.6	156	397	74	105	407	501	455	219	197
Harrison township	10 934	42.6	617	1 675	330	405	1 187	1 716	1 546	569	474
Harrison Township CDP	10 934	42.6	617	1 675	330	405	1 187	1 716	1 546	569	474
Haysville borough	78	42.5	2	10	3	4	10	14	8	6	4
Heidelberg borough	1 225	40.6	62	169	34	54	180	194	170	53	57
Homestead borough	3 569	39.8	210	655	126	158	383	512	462	189	198
Indiana township	6 809	40.8	346	1 503	174	165	575	1 231	1 105	334	281
Ingram borough	3 712	38.5	205	637	143	170	510	637	529	149	132
Jefferson Hills borough	9 666	40.9	480	1 840	248	309	1 069	1 724	1 519	478	377
Kennedy township	7 504	44.5	357	1 178	190	222	655	1 213	1 193	418	342
Kennedy Township CDP	7 504	44.5	357	1 178	190	222	655	1 213	1 193	418	342
Kilbuck township	723	46.1	38	108	16	11	72	105	117	60	48
Leet township	1 568	41.7	91	297	51	53	139	244	271	111	78
Leetsdale borough	1 232	42.8	63	200	37	39	144	188	175	46	59
Liberty borough	2 670	42.8	104	434	81	99	303	408	449	101	125
Lincoln borough	1 218	43.1	57	174	39	33	124	207	192	75	75
McCandless township	29 022	40.3	1 709	5 137	899	1 072	3 398	4 665	4 807	1 517	1 156
McCandless Township CDP	29 022	40.3	1 709	5 137	899	1 072	3 398	4 665	4 807	1 517	1 156
McDonald borough (part)	415	40.7	26	64	15	20	51	63	38	26	20
McKeesport city	24 040	39.7	1 657	4 454	826	988	2 687	3 286	3 092	1 104	923
McKees Rocks borough	6 622	38.3	437	1 161	212	303	878	993	835	310	238
Marshall township	5 996	37.9	479	1 539	141	126	471	1 245	1 112	263	157
Millvale borough	4 028	35.7	252	694	158	241	619	688	469	145	178
Moon township	22 290	37.8	1 230	3 704	1 321	1 033	2 803	3 858	3 411	1 210	868
Carnot-Moon CDP	10 637	35.4	508	1 412	1 032	750	1 557	1 616	1 441	577	453
Mount Lebanon township	33 017	41.8	1 998	6 201	606	716	3 478	5 420	5 130	1 809	1 437
Mount Lebanon CDP	33 017	41.8	1 998	6 201	606	716	3 478	5 420	5 130	1 809	1 437
Mount Oliver borough	3 970	36.1	242	711	180	216	569	622	541	188	140
Munhall borough	12 264	42.2	646	1 898	367	479	1 455	1 833	1 643	656	548
Municipality of Monroeville borough	29 349	42.6	1 447	4 532	781	1 026	3 543	4 486	4 517	1 691	1 378
Neville township	1 232	42.1	66	159	35	76	152	186	173	73	41
North Braddock borough	6 410	38.6	396	1 333	205	222	751	946	863	244	268
North Fayette township	12 254	35.5	886	2 144	327	436	2 195	2 624	1 551	553	438
Imperial-Enlow CDP (part)	1 463	38.7	72	263	45	70	191	271	219	89	56
Sturgeon-Noblestown CDP (part)	1 217	35.9	113	233	21	21	195	272	122	62	45
North Versailles township	11 125	42.3	578	1 637	354	438	1 331	1 732	1 614	557	506
North Versailles CDP	11 125	42.3	578	1 637	354	438	1 331	1 732	1 614	557	506
Oakdale borough	1 551	40.9	74	280	48	58	155	274	266	122	86
Oakmont borough	6 911	44.7	324	1 011	110	202	826	1 009	975	388	310
O'Hara township	8 856	43.6	488	1 783	164	147	574	1 496	1 431	508	448
O'Hara Township CDP	8 856	43.6	488	1 783	164	147	574	1 496	1 431	508	448
Ohio township	3 086	39.4	194	622	65	74	326	672	522	181	128
Osborne borough	566	43.8	29	128	11	7	35	84	116	40	28
Penn Hills township	46 809	41.9	2 594	7 546	1 320	1 640	5 277	7 346	7 075	2 493	2 287
Penn Hills CDP	46 809	41.9	2 594	7 546	1 320	1 640	5 277	7 346	7 075	2 493	2 287
Pennsbury Village borough	738	37.2	27	43	10	27	221	151	142	44	26
Pine township	7 683	37.3	709	1 942	146	111	599	1 727	1 168	311	232
Pitcairn borough	3 689	37.4	234	586	144	217	509	624	499	157	130
Pittsburgh city	334 563	35.5	17 607	48 901	23 294	26 167	48 860	46 870	41 082	14 142	12 606
Pleasant Hills borough	8 397	43.2	437	1 413	226	254	797	1 328	1 324	460	434
Plum borough	26 940	38.4	1 696	4 997	764	882	3 621	4 745	3 889	1 580	1 215
Port Vue borough	4 228	42.6	170	712	145	150	466	622	563	185	201
Rankin borough	2 315	32.4	204	554	98	99	262	276	247	98	79
Reserve township	3 856	40.7	195	663	129	138	431	668	558	187	175
Reserve Township CDP	3 856	40.7	195	663	129	138	431	668	558	187	175
Richland township	9 231	39.9	604	1 963	209	213	845	1 783	1 404	450	330
Robinson township	12 289	39.9	678	2 123	286	439	1 579	2 284	1 960	683	557
Robinson Township CDP	12 289	39.9	678	2 123	286	439	1 579	2 284	1 960	683	557
Ross township	32 551	42.7	1 601	4 704	792	1 133	4 098	5 202	4 754	1 828	1 564
Ross Township CDP	32 551	42.7	1 601	4 704	792	1 133	4 098	5 202	4 754	1 828	1 564
Rosslyn Farms borough	464	43.7	23	88	6	8	42	83	85	41	22
Scott township	17 288	41.5	929	2 287	336	567	2 755	2 702	2 138	897	857
Scott Township CDP	17 288	41.5	929	2 287	336	567	2 755	2 702	2 138	897	857
Sewickley borough	3 902	42.1	200	593	89	136	494	597	589	195	151
Sewickley Heights borough	981	50.3	34	168	21	13	50	125	173	73	49
Sewickley Hills borough	652	40.2	34	154	15	13	50	114	138	46	30
Shaler township	29 757	41.7	1 577	4 974	773	885	3 408	4 943	4 333	1 727	1 622
Shaler Township CDP	29 757	41.7	1 577	4 974	773	885	3 408	4 943	4 333	1 727	1 622
Sharpsburg borough	3 594	41.6	173	548	109	146	498	527	460	151	180
South Fayette township	12 271	39.3	840	1 874	274	386	1 738	2 363	1 791	629	411
Sturgeon-Noblestown CDP (part)	547	38.1	28	103	20	21	63	99	63	34	20
South Park township	14 340	37.6	945	2 722	452	550	1 863	2 606	2 388	815	519
South Park Township CDP	14 340	37.6	945	2 722	452	550	1 863	2 606	2 388	815	519
South Versailles township	351	45.6	10	56	15	8	24	57	62	17	10
Springdale borough	3 828	41.0	167	670	101	127	480	649	510	173	166
Springdale township	1 802	44.2	73	263	43	51	191	301	297	112	102
Stowe township	6 706	42.1	403	929	209	273	877	940	936	296	291
Stowe Township CDP	6 706	42.1	403	929	209	273	877	940	936	296	291
Swissvale borough	9 653	38.9	553	1 376	273	519	1 493	1 569	1 403	429	360
Tarentum borough	4 993	37.9	287	811	178	260	723	848	712	198	189
Thornburg borough	468	43.9	28	99	6	9	26	75	83	36	38
Trafford borough (part)	31	36.5	2	9	1	-	2	9	2	-	-
Turtle Creek borough	6 076	40.4	344	875	193	301	883	825	796	282	247
Upper St. Clair township	20 053	42.0	1 210	4 474	465	397	1 334	3 201	3 585	1 207	889
Upper St. Clair CDP	20 053	42.0	1 210	4 474	465	397	1 334	3 201	3 585	1 207	889
Verona borough	3 124	39.4	164	583	113	140	377	529	431	125	111
Versailles borough	1 724	45.0	79	215	32	59	241	236	224	88	87
Wall borough	727	40.2	30	113	22	35	101	130	87	37	30
West Deer township	11 563	38.8	730	2 162	346	311	1 427	2 195	1 738	521	496

Table 1. **Age and Sex: 2000**—Con.

[For information on confidentiality protection, nonsampling error, and definitions, see text]

Age—Con.			Age and sex						Percent of total population		State County County Subdivision Place
			All ages		18 years and over		65 years and over				
65 to 74 years	75 to 84 years	85 years and over	Female	Males per 100 females	Total	Female	Total	Female	Under 18 years	65 years and over	
											Allegheny County—Con.
160	88	21	638	101.6	1 042	525	269	142	19.0	20.9	Frazer township
541	460	106	2 645	88.8	3 949	2 123	1 107	672	20.9	22.2	Glassport borough
18	17	5	123	91.9	164	85	40	19	30.5	16.9	Glenfield borough
524	402	86	2 468	91.2	3 803	2 022	1 012	558	19.4	21.4	Green Tree borough
1 277	800	227	8 956	95.7	12 605	6 569	2 304	1 293	28.1	13.1	Hampton township
1 277	800	227	8 956	95.7	12 605	6 569	2 304	1 293	28.1	13.1	Hampton Township CDP
393	267	71	1 707	89.9	2 689	1 435	731	422	17.1	22.5	Harmar township
1 144	1 006	265	5 879	86.0	8 642	4 761	2 415	1 496	21.0	22.1	Harrison township
1 144	1 006	265	5 879	86.0	8 642	4 761	2 415	1 496	21.0	22.1	Harrison Township CDP
9	7	1	40	95.0	66	37	17	10	15.4	21.8	Haysville borough
126	91	35	654	87.3	994	531	252	157	18.9	20.6	Heidelberg borough
328	262	86	1 982	80.1	2 704	1 544	676	427	24.2	18.9	Homestead borough
535	412	148	3 461	96.7	4 960	2 572	1 095	638	27.2	16.1	Indiana township
293	250	57	1 972	88.2	2 870	1 553	600	359	22.7	16.2	Ingram borough
796	648	178	5 043	91.7	7 346	3 864	1 622	967	24.0	16.8	Jefferson Hills borough
777	738	221	3 920	91.4	5 969	3 197	1 736	1 074	20.5	23.1	Kennedy township
777	738	221	3 920	91.4	5 969	3 197	1 736	1 074	20.5	23.1	Kennedy Township CDP
90	39	19	353	104.8	577	287	148	72	20.2	20.5	Kilbuck township
114	98	21	816	92.2	1 180	611	233	119	24.7	14.9	Leet township
141	113	27	683	80.4	969	555	281	180	21.3	22.8	Leetsdale borough
279	227	60	1 415	88.7	2 132	1 157	566	350	20.1	21.2	Liberty borough
143	74	25	634	92.1	987	516	242	139	19.0	19.9	Lincoln borough
2 302	1 735	625	15 219	90.7	22 176	11 867	4 662	2 806	23.6	16.1	McCandless township
2 302	1 735	625	15 219	90.7	22 176	11 867	4 662	2 806	23.6	16.1	McCandless Township CDP
56	32	4	218	90.4	325	172	92	54	21.7	22.2	McDonald borough (part)
2 187	2 035	801	13 006	84.8	17 929	10 139	5 023	3 207	25.4	20.9	McKeesport city
530	519	206	3 502	89.1	5 024	2 728	1 255	811	24.1	19.0	McKees Rocks borough
264	164	35	2 991	100.5	3 978	2 032	463	265	33.7	7.7	Marshall township
280	234	70	2 059	95.6	3 082	1 592	584	361	23.5	14.5	Millvale borough
1 585	972	295	11 296	97.3	17 356	8 897	2 852	1 696	22.1	12.8	Moon township
792	424	75	5 285	101.3	8 717	4 342	1 291	722	18.1	12.1	Carnot-Moon CDP
2 859	2 349	1 014	17 647	87.1	24 818	13 628	6 222	3 853	24.8	18.8	Mount Lebanon township
2 859	2 349	1 014	17 647	87.1	24 818	13 628	6 222	3 853	24.8	18.8	Mount Lebanon CDP
312	200	49	2 075	91.3	3 017	1 624	561	353	24.0	14.1	Mount Oliver borough
1 183	1 210	346	6 630	85.0	9 720	5 362	2 739	1 725	20.7	22.3	Munhall borough
2 929	2 253	766	15 567	88.5	23 370	12 647	5 948	3 610	20.4	20.3	Municipality of Monroeville borough
131	115	25	632	94.9	1 007	531	271	167	18.3	22.0	Neville township
607	478	97	3 386	89.3	4 681	2 564	1 182	728	27.0	18.4	North Braddock borough
644	364	92	6 232	96.6	9 224	4 747	1 100	622	24.7	9.0	North Fayette township
110	69	8	744	96.6	1 128	583	187	114	22.9	12.8	Imperial-Enlow CDP (part)
71	47	15	616	97.6	871	447	133	75	28.4	10.9	Sturgeon-Noblestown CDP (part)
1 200	917	261	5 875	89.4	8 910	4 817	2 378	1 403	19.9	21.4	North Versailles township
1 200	917	261	5 875	89.4	8 910	4 817	2 378	1 403	19.9	21.4	North Versailles CDP
123	52	13	803	93.2	1 197	616	188	108	22.8	12.1	Oakdale borough
682	682	392	3 856	79.2	5 576	3 204	1 756	1 196	19.3	25.4	Oakmont borough
949	728	140	4 449	99.1	6 585	3 335	1 817	893	25.6	20.5	O'Hara township
949	728	140	4 449	99.1	6 585	3 335	1 817	893	25.6	20.5	O'Hara Township CDP
180	101	21	1 543	100.0	2 270	1 153	302	161	26.4	9.8	Ohio township
50	35	3	297	90.6	409	218	88	46	27.7	15.5	Osborne borough
4 830	3 453	948	24 822	88.6	36 669	19 930	9 231	5 453	21.7	19.7	Penn Hills township
4 830	3 453	948	24 822	88.6	36 669	19 930	9 231	5 453	21.7	19.7	Penn Hills CDP
31	13	3	439	68.1	668	407	47	28	9.5	6.4	Pennsbury Village borough
382	259	97	3 918	96.1	5 032	2 620	738	446	34.5	9.6	Pine township
310	220	59	1 932	90.9	2 869	1 507	589	376	22.2	16.0	Pitcairn borough
26 483	21 362	7 189	175 444	90.7	268 055	142 768	55 034	34 268	19.9	16.4	Pittsburgh city
881	610	233	4 377	91.8	6 547	3 486	1 724	1 027	22.0	20.5	Pleasant Hills borough
1 926	1 200	425	13 789	95.4	20 247	10 552	3 551	2 022	24.8	13.2	Plum borough
537	416	61	2 201	92.1	3 346	1 767	1 014	595	20.9	24.0	Port Vue borough
190	162	46	1 377	68.1	1 557	975	398	252	32.7	17.2	Rankin borough
394	267	51	1 991	93.7	2 998	1 583	712	423	22.3	18.5	Reserve township
394	267	51	1 991	93.7	2 998	1 583	712	423	22.3	18.5	Reserve Township CDP
587	529	314	4 801	92.3	6 664	3 565	1 430	924	27.8	15.5	Richland township
948	589	163	6 245	96.8	9 488	4 910	1 700	980	22.8	13.8	Robinson township
948	589	163	6 245	96.8	9 488	4 910	1 700	980	22.8	13.8	Robinson Township CDP
3 305	2 646	924	17 382	87.3	26 246	14 345	6 875	4 281	19.4	21.1	Ross township
3 305	2 646	924	17 382	87.3	26 246	14 345	6 875	4 281	19.4	21.1	Ross Township CDP
37	23	6	233	99.1	353	184	66	34	23.9	14.2	Rosslyn Farms borough
1 844	1 498	478	9 152	88.9	14 072	7 619	3 820	2 362	18.6	22.1	Scott township
1 844	1 498	478	9 152	88.9	14 072	7 619	3 820	2 362	18.6	22.1	Scott Township CDP
390	359	109	2 170	79.8	3 109	1 759	858	548	20.3	22.0	Sewickley borough
106	100	69	562	74.6	779	447	275	180	20.6	28.0	Sewickley Heights borough
40	15	3	321	103.1	464	234	58	27	28.8	8.9	Sewickley Hills borough
3 082	1 952	481	15 564	91.2	23 206	12 310	5 515	3 207	22.0	18.5	Shaler township
3 082	1 952	481	15 564	91.2	23 206	12 310	5 515	3 207	22.0	18.5	Shaler Township CDP
359	310	133	1 975	82.0	2 873	1 636	802	543	20.1	22.3	Sharpsburg borough
758	684	523	6 447	90.3	9 557	5 103	1 965	1 289	22.1	16.0	South Fayette township
45	39	12	275	98.9	416	200	96	53	23.9	17.6	Sturgeon-Noblestown CDP (part)
779	547	154	7 308	96.2	10 673	5 527	1 480	845	25.6	10.3	South Park township
779	547	154	7 308	96.2	10 673	5 527	1 480	845	25.6	10.3	South Park Township CDP
57	27	8	177	98.3	285	144	92	51	18.8	26.2	South Versailles township
347	359	79	2 025	89.0	2 991	1 602	785	483	21.9	20.5	Springdale borough
235	113	21	934	92.9	1 466	779	369	212	18.6	20.5	Springdale township
695	659	198	3 568	87.9	5 374	2 909	1 552	946	19.9	23.1	Stowe township
695	659	198	3 568	87.9	5 374	2 909	1 552	946	19.9	23.1	Stowe Township CDP
812	676	190	5 234	84.4	7 724	4 314	1 678	1 072	20.0	17.4	Swissvale borough
410	293	84	2 654	88.1	3 895	2 096	787	494	22.0	15.8	Tarentum borough
49	17	2	240	95.0	341	175	68	31	27.1	14.5	Thornburg borough
2	4	-	16	93.8	20	13	6	3	35.5	19.4	Trafford borough (part)
542	559	229	3 350	81.4	4 857	2 716	1 330	885	20.1	21.9	Turtle Creek borough
1 614	1 164	513	10 352	93.7	14 369	7 599	3 291	1 858	28.3	16.4	Upper St. Clair township
1 614	1 164	513	10 352	93.7	14 369	7 599	3 291	1 858	28.3	16.4	Upper St. Clair CDP
275	218	58	1 633	91.3	2 377	1 285	551	348	23.9	17.6	Verona borough
209	188	66	956	80.3	1 430	790	463	302	17.1	26.9	Versailles borough
64	58	20	382	90.3	584	308	142	87	19.7	19.5	Wall borough
884	581	172	5 921	95.3	8 671	4 491	1 637	962	25.0	14.2	West Deer township

Table 1. **Age and Sex: 2000**—Con.

[For information on confidentiality protection, nonsampling error, and definitions, see text]

State County County Subdivision Place	Total population	Median age	Age: Under 5 years	5 to 17 years	18 to 20 years	21 to 24 years	25 to 34 years	35 to 44 years	45 to 54 years	55 to 59 years	60 to 64 years
Allegheny County—Con.											
West Deer township—Con.											
Curtisville CDP	1 173	38.9	64	206	35	43	170	213	159	56	44
Russellton CDP	1 530	40.5	75	266	50	51	187	254	286	82	53
West Elizabeth borough	565	37.0	34	93	19	24	88	88	68	32	24
West Homestead borough	2 197	44.2	106	356	50	63	196	361	282	125	140
West Mifflin borough	22 464	42.2	1 187	3 646	670	874	2 451	3 441	3 131	1 125	1 088
West View borough	7 277	37.9	446	1 259	197	284	1 092	1 282	935	312	303
Whitaker borough	1 338	39.3	71	242	34	52	161	240	177	65	69
Whitehall borough	14 444	43.8	681	2 118	427	511	1 568	2 202	2 016	765	655
White Oak borough	8 437	45.0	341	1 164	362	289	850	1 216	1 341	492	365
Wilkins township	6 917	46.2	328	842	155	220	798	984	1 068	378	360
Wilkins Township CDP	6 917	46.2	328	842	155	220	798	984	1 068	378	360
Wilkinsburg borough	19 196	37.8	1 266	3 219	592	879	2 836	2 923	2 750	936	756
Wilmerding borough	2 145	39.9	133	312	58	114	305	312	275	112	73
Armstrong County	72 392	40.4	3 913	12 661	2 456	2 771	8 363	11 640	10 427	3 740	3 368
Apollo borough	1 765	37.1	117	308	73	72	255	275	220	71	80
Applewold borough	356	40.3	17	57	11	18	51	45	46	15	9
Atwood borough	112	39.0	4	24	4	4	11	28	7	7	9
Bethel township	1 290	41.3	73	227	35	35	156	214	219	76	59
Boggs township	979	38.3	54	205	40	40	103	172	147	51	36
Bradys Bend township	939	41.0	48	156	29	24	130	142	158	58	46
Burrell township	749	40.5	49	105	26	28	112	111	112	57	38
Cadogan township	390	44.0	12	56	13	24	40	57	58	16	18
Cowanshannock township	3 006	37.4	177	639	106	110	361	486	400	122	122
Dayton borough	543	41.7	27	96	19	17	55	87	65	35	25
East Franklin township	3 900	43.1	181	674	111	128	393	602	645	247	226
West Hills CDP	1 229	45.1	57	201	26	43	122	164	214	93	75
Elderton borough	358	40.0	19	61	20	20	36	57	45	10	16
Ford City borough	3 451	41.8	201	550	92	161	424	451	428	151	126
Ford Cliff borough	412	42.8	20	60	10	20	50	66	54	23	16
Freeport borough	1 962	39.0	100	337	57	87	274	297	266	91	73
Gilpin township	2 587	43.2	115	412	94	74	254	440	397	127	133
Hovey township	93	45.1	-	16	5	3	6	16	26	9	5
Kiskiminetas township	4 950	40.3	258	879	155	186	562	856	783	252	253
Orchard Hills CDP	2 152	40.2	113	391	68	75	251	368	303	81	117
Kittanning borough	4 787	39.5	275	786	267	230	567	729	567	218	186
Kittanning township	2 359	38.9	144	421	108	89	281	428	331	127	105
Leechburg borough	2 386	42.7	134	369	53	100	291	335	329	107	102
Madison township	943	38.5	54	176	40	36	120	133	150	53	38
Mahoning township	1 502	40.2	81	277	49	74	152	230	207	86	83
Manor township	4 231	42.8	197	723	110	135	407	691	613	251	218
Lenape Heights CDP	1 212	46.5	61	185	17	37	102	182	185	61	63
Manorville borough	401	38.9	22	66	17	15	54	72	57	8	13
North Apollo borough	1 426	40.8	76	270	37	58	140	256	191	48	73
North Buffalo township	2 942	40.3	158	525	82	100	328	512	475	126	128
Parker city	799	36.0	55	153	34	47	100	108	107	40	22
Parks township	2 754	41.1	130	486	72	93	315	463	430	134	124
North Vandergrift-Pleasant View CDP	1 355	41.4	63	231	34	48	157	224	193	58	71
Perry township	404	38.8	25	74	10	12	58	66	52	25	26
Pine township	499	36.7	33	93	20	23	67	83	44	22	25
Plumcreek township	2 304	40.9	119	389	63	80	283	368	366	135	130
Rayburn township	1 811	38.1	113	353	51	74	229	288	257	98	80
Redbank township	1 296	40.5	61	248	48	37	133	226	147	67	62
Rural Valley borough	922	42.5	48	137	43	37	88	146	117	63	48
South Bend township	1 259	37.3	90	216	61	50	170	210	194	79	66
South Bethlehem borough	444	41.3	24	81	8	17	47	63	54	22	25
South Buffalo township	2 785	40.2	152	484	112	122	310	481	468	153	140
Sugarcreek township	1 557	43.2	77	254	44	49	143	262	238	67	62
Valley township	681	39.4	46	114	24	31	79	110	110	33	40
Washington township	1 029	39.6	65	198	36	34	111	166	148	60	65
Wayne township	1 117	37.2	76	218	38	40	156	148	150	78	38
West Franklin township	1 935	38.9	104	355	72	57	242	343	281	112	105
West Kittanning borough	1 199	41.9	40	202	32	44	138	195	143	60	40
Worthington borough	778	40.5	42	131	25	36	81	126	125	50	34
Beaver County	181 412	40.7	9 860	31 202	6 585	6 929	20 098	29 419	25 905	9 481	8 509
Aliquippa city	11 734	40.2	778	1 984	389	498	1 423	1 567	1 377	542	535
Ambridge borough	7 769	40.1	516	1 168	278	338	1 059	1 058	964	309	294
Baden borough	4 377	45.5	206	556	137	163	495	610	580	214	199
Beaver borough	4 775	43.3	235	682	138	185	557	718	763	223	220
Beaver Falls city	9 920	35.3	575	1 595	937	722	1 097	1 392	1 146	385	338
Big Beaver borough	2 186	43.6	105	334	59	62	243	342	352	159	134
Bridgewater borough	739	41.6	36	109	22	37	81	126	115	40	43
Brighton township	8 024	43.9	397	1 456	211	191	642	1 269	1 294	427	348
Center township	11 492	40.2	575	2 032	550	413	1 205	2 040	1 698	695	578
Chippewa township	7 021	42.3	340	1 255	207	196	699	1 150	1 141	413	336
Conway borough	2 290	44.2	117	312	75	88	245	337	313	143	125
Darlington borough	299	38.5	23	47	11	22	34	45	33	16	14
Darlington township	1 974	40.2	88	366	71	59	193	387	299	92	110
Daugherty township	3 441	40.7	191	637	132	98	347	578	544	182	169
East Rochester borough	623	45.5	36	89	16	26	79	63	82	40	35
Eastvale borough	293	36.9	17	47	7	14	44	58	32	21	13
Economy borough	9 363	41.6	486	1 590	279	325	937	1 697	1 725	585	461
Ellwood City borough (part)	732	39.7	42	114	24	24	104	123	81	36	36
Fallston borough	307	42.1	16	54	10	11	29	48	55	15	8
Frankfort Springs borough	130	40.0	9	17	11	6	11	23	16	5	13
Franklin township	4 307	38.6	264	825	146	165	505	789	583	239	188
Freedom borough	1 763	36.2	119	335	101	83	206	305	224	71	72
Georgetown borough	182	39.5	9	31	8	6	23	28	30	8	8
Glasgow borough	63	42.5	4	5	3	2	6	15	6	1	2
Greene township	2 705	35.8	209	586	97	93	335	511	427	134	99
Hanover township	3 529	38.4	191	713	121	132	391	685	577	216	147
Harmony township	3 373	44.2	168	477	83	97	341	565	406	153	178
Harmony Township CDP	3 373	44.2	168	477	83	97	341	565	406	153	178

Table 1. **Age and Sex: 2000**—Con.

[For information on confidentiality protection, nonsampling error, and definitions, see text]

Age—Con.			Age and sex						Percent of total population		
			All ages		18 years and over		65 years and over				**State** **County** **County Subdivision** **Place**
65 to 74 years	75 to 84 years	85 years and over	Female	Males per 100 females	Total	Female	Total	Female	Under 18 years	65 years and over	
											Allegheny County—Con.
											West Deer township—Con.
96	72	15	607	93.2	903	479	183	117	23.0	15.6	Curtisville CDP
111	88	27	786	94.7	1 189	617	226	135	22.3	14.8	Russellton CDP
47	40	8	303	86.5	438	237	95	59	22.5	16.8	West Elizabeth borough
276	205	37	1 165	88.6	1 735	917	518	308	21.0	23.6	West Homestead borough
2 394	1 993	464	11 863	89.4	17 631	9 565	4 851	2 912	21.5	21.6	West Mifflin borough
582	449	136	3 865	88.3	5 572	3 029	1 167	738	23.4	16.0	West View borough
109	93	25	665	101.2	1 025	528	227	131	23.4	17.0	Whitaker borough
1 572	1 421	508	7 736	86.7	11 645	6 374	3 501	2 184	19.4	24.2	Whitehall borough
1 012	802	203	4 446	89.8	6 932	3 704	2 017	1 204	17.8	23.9	White Oak borough
918	698	168	3 651	89.5	5 747	3 096	1 784	1 022	16.9	25.8	Wilkins township
918	698	168	3 651	89.5	5 747	3 096	1 784	1 022	16.9	25.8	Wilkins Township CDP
1 531	1 066	442	10 757	78.5	14 711	8 555	3 039	1 956	23.4	15.8	Wilkinsburg borough
160	221	70	1 173	82.9	1 700	958	451	300	20.7	21.0	Wilmerding borough
6 582	4 941	1 530	37 188	94.7	55 818	29 064	13 053	7 635	22.9	18.0	Armstrong County
145	117	32	942	87.4	1 340	737	294	191	24.1	16.7	Apollo borough
25	33	29	207	72.0	282	165	87	62	20.8	24.4	Applewold borough
5	5	4	59	89.8	84	44	14	7	25.0	12.5	Atwood borough
116	67	13	610	111.5	990	479	196	102	23.3	15.2	Bethel township
79	35	17	498	96.6	720	366	131	69	26.5	13.4	Boggs township
80	48	20	458	105.0	735	372	148	89	21.7	15.8	Bradys Bend township
70	28	13	363	106.3	595	295	111	56	20.6	14.8	Burrell township
36	49	11	200	95.0	322	171	96	65	17.4	24.6	Cadogan township
270	163	50	1 514	98.5	2 190	1 122	483	277	27.1	16.1	Cowanshannock township
66	39	12	279	94.6	420	222	117	70	22.7	21.5	Dayton borough
395	260	38	2 017	93.4	3 045	1 586	693	387	21.9	17.8	East Franklin township
142	86	6	646	90.2	971	512	234	123	21.0	19.0	West Hills CDP
36	29	9	185	93.5	278	149	74	44	22.3	20.7	Elderton borough
358	409	100	1 871	84.4	2 700	1 489	867	530	21.8	25.1	Ford City borough
45	39	9	224	83.9	332	183	93	63	19.4	22.6	Ford Cliff borough
157	160	63	1 055	86.0	1 525	841	380	249	22.3	19.4	Freeport borough
278	215	48	1 286	101.2	2 060	1 040	541	291	20.4	20.9	Gilpin township
3	3	1	40	132.5	77	35	7	3	17.2	7.5	Hovey township
442	258	66	2 516	96.7	3 813	1 944	766	414	23.0	15.5	Kiskiminetas township
224	126	35	1 102	95.3	1 648	847	385	201	23.4	17.9	Orchard Hills CDP
383	394	185	2 623	82.5	3 726	2 091	962	655	22.2	20.1	Kittanning borough
161	116	48	1 221	93.2	1 794	929	325	192	24.0	13.8	Kittanning township
243	220	103	1 299	83.7	1 883	1 055	566	372	21.1	23.7	Leechburg borough
66	60	17	457	106.3	713	355	143	81	24.4	15.2	Madison township
138	94	31	762	97.1	1 144	589	263	145	23.8	17.5	Mahoning township
468	340	78	2 177	94.4	3 311	1 714	886	490	21.7	20.9	Manor township
162	135	22	633	91.5	966	502	319	173	20.3	26.3	Lenape Heights CDP
36	33	8	204	96.6	313	165	77	44	21.9	19.2	Manorville borough
149	107	21	740	92.7	1 080	579	277	170	24.3	19.4	North Apollo borough
301	166	41	1 457	101.9	2 259	1 130	508	271	23.2	17.3	North Buffalo township
77	40	16	409	95.4	591	312	133	83	26.0	16.6	Parker city
268	190	49	1 394	97.6	2 138	1 089	507	272	22.4	18.4	Parks township
122	123	31	692	95.8	1 061	538	276	149	21.7	20.4	North Vandergrift-Pleasant View CDP
37	13	6	204	98.0	305	146	56	34	24.5	13.9	Perry township
54	28	7	244	104.5	373	183	89	48	25.3	17.8	Pine township
185	130	56	1 140	102.1	1 796	896	371	205	22.0	16.1	Plumcreek township
150	91	27	923	96.2	1 345	704	268	143	25.7	14.8	Rayburn township
116	97	54	696	86.2	987	537	267	171	23.8	20.6	Redbank township
104	77	14	466	97.9	737	389	195	118	20.1	21.1	Rural Valley borough
67	42	14	647	94.6	953	478	123	69	24.3	9.8	South Bend township
48	44	11	221	100.9	339	175	103	61	23.6	23.2	South Bethlehem borough
186	157	20	1 364	104.2	2 149	1 048	363	197	22.8	13.0	South Buffalo township
160	118	83	778	100.1	1 226	607	361	205	21.3	23.2	Sugarcreek township
57	29	8	337	102.1	521	262	94	53	23.5	13.8	Valley township
75	62	9	515	99.8	766	381	146	79	25.6	14.2	Washington township
92	70	13	549	103.5	823	406	175	93	26.3	15.7	Wayne township
144	86	34	988	95.9	1 476	759	264	150	23.7	13.6	West Franklin township
150	130	25	641	87.1	957	531	305	193	20.2	25.4	West Kittanning borough
61	50	17	408	90.7	605	314	128	72	22.2	16.5	Worthington borough
17 422	12 503	3 499	94 552	91.9	140 350	74 588	33 424	19 755	22.6	18.4	Beaver County
1 332	1 061	248	6 422	82.7	8 972	5 064	2 641	1 582	23.5	22.5	Aliquippa city
779	794	212	4 098	89.6	6 085	3 273	1 785	1 065	21.7	23.0	Ambridge borough
574	504	139	2 382	83.8	3 615	2 022	1 217	787	17.4	27.8	Baden borough
479	424	151	2 495	91.4	3 858	2 042	1 054	671	19.2	22.1	Beaver borough
829	670	234	5 382	84.3	7 750	4 327	1 733	1 106	21.9	17.5	Beaver Falls city
233	124	39	1 120	95.2	1 747	890	396	213	20.1	18.1	Big Beaver borough
77	46	7	389	90.0	594	320	130	83	19.6	17.6	Bridgewater borough
818	640	331	4 268	88.0	6 171	3 389	1 789	1 126	23.1	22.3	Brighton township
1 118	492	96	5 776	99.0	8 885	4 498	1 706	909	22.7	14.8	Center township
697	456	131	3 587	95.7	5 426	2 803	1 284	726	22.7	18.3	Chippewa township
305	187	43	1 209	89.4	1 861	1 004	535	323	18.7	23.4	Conway borough
32	17	5	163	83.4	229	132	54	31	23.4	18.1	Darlington borough
170	117	22	999	97.6	1 520	762	309	170	23.0	15.7	Darlington township
327	195	41	1 749	96.7	2 613	1 336	563	303	24.1	16.4	Daugherty township
85	58	14	330	88.8	498	277	157	95	20.1	25.2	East Rochester borough
23	15	2	149	96.6	229	115	40	28	21.8	13.7	Eastvale borough
750	443	85	4 690	99.6	7 287	3 680	1 278	672	22.2	13.6	Economy borough
88	49	11	367	99.5	576	288	148	80	21.3	20.2	Ellwood City borough (part)
39	17	5	155	98.1	237	127	61	35	22.8	19.9	Fallston borough
10	8	1	69	88.4	104	54	19	12	20.0	14.6	Frankfort Springs borough
325	212	66	2 173	98.2	3 218	1 643	603	346	25.3	14.0	Franklin township
139	88	20	910	93.7	1 309	704	247	156	25.8	14.0	Freedom borough
14	13	4	82	122.0	142	69	31	16	22.0	17.0	Georgetown borough
11	5	3	29	117.2	54	26	19	9	14.3	30.2	Glasgow borough
117	87	10	1 323	104.5	1 910	938	214	113	29.4	7.9	Greene township
210	122	24	1 757	100.9	2 625	1 314	356	186	25.6	10.1	Hanover township
407	386	112	1 768	90.8	2 728	1 453	905	549	19.1	26.8	Harmony township
407	386	112	1 768	90.8	2 728	1 453	905	549	19.1	26.8	Harmony Township CDP

Table 1. **Age and Sex: 2000**—Con.

[For information on confidentiality protection, nonsampling error, and definitions, see text]

State County County Subdivision Place	Total population	Median age	Age: Under 5 years	5 to 17 years	18 to 20 years	21 to 24 years	25 to 34 years	35 to 44 years	45 to 54 years	55 to 59 years	60 to 64 years
Beaver County—Con.											
Homewood borough	147	41.8	3	19	10	10	18	21	27	9	5
Hookstown borough	152	49.5	5	20	2	5	14	19	25	11	13
Hopewell township	13 254	42.5	617	2 189	326	363	1 430	2 270	1 819	654	702
Independence township	2 802	37.2	167	607	89	97	327	581	391	138	134
Industry borough	1 921	42.8	91	319	66	66	185	316	316	112	105
Koppel borough	856	43.7	58	102	25	29	113	119	103	46	46
Marion township	940	39.1	42	188	37	37	114	184	136	53	42
Midland borough	3 137	40.4	216	511	111	147	369	440	330	127	139
Monaca borough	6 286	40.9	334	1 051	195	234	747	944	814	335	307
New Brighton borough	6 641	36.0	438	1 281	269	349	897	1 041	884	275	231
New Galilee borough	424	41.3	20	71	13	18	41	81	64	19	18
New Sewickley township	7 076	40.2	392	1 226	244	284	800	1 250	1 140	377	319
North Sewickley township	6 120	40.8	287	1 196	196	217	601	1 007	889	344	344
Ohioville borough	3 759	40.0	193	746	118	133	389	645	569	224	197
Patterson township	3 197	43.2	157	549	86	82	320	502	442	165	141
Patterson Township CDP	3 197	43.2	157	549	86	82	320	502	442	165	141
Patterson Heights borough	670	43.2	44	128	16	14	49	108	114	41	23
Potter township	580	38.5	34	101	33	18	59	105	102	46	36
Pulaski township	1 674	39.0	106	282	55	71	222	262	242	84	83
Raccoon township	3 397	38.4	190	731	104	102	370	677	585	166	155
Rochester borough	4 014	38.6	217	651	143	221	542	624	499	220	178
Rochester township	3 129	41.9	134	561	104	104	308	536	447	185	164
Shippingport borough	237	32.8	20	46	5	14	44	23	26	8	13
South Beaver township	2 974	43.9	106	520	89	79	236	506	450	209	166
South Heights borough	542	38.8	30	79	16	17	87	97	81	19	29
Vanport township	1 451	54.6	41	141	28	48	130	162	185	105	98
West Mayfield borough	1 187	39.5	77	216	45	31	132	197	155	56	49
White township	1 434	36.5	89	255	37	83	223	173	207	89	69
Bedford County	49 984	39.5	3 004	8 770	1 658	1 959	6 281	7 754	6 794	2 945	2 576
Bedford borough	3 141	43.4	155	437	101	136	356	463	434	195	149
Bedford township	5 417	41.3	288	865	163	180	675	878	705	302	280
Bloomfield township	973	34.9	73	216	34	36	129	168	145	55	31
Broad Top township	1 827	39.0	120	324	75	84	224	285	234	90	114
Coaldale borough	146	33.7	10	32	8	6	20	21	15	9	13
Colerain township	1 147	41.4	62	192	40	48	123	184	189	64	59
Cumberland Valley township	1 494	40.8	70	275	44	62	143	252	210	104	91
East Providence township	1 858	37.9	113	336	49	77	265	275	281	115	99
East St. Clair township	3 123	36.2	219	594	118	135	439	524	401	165	133
Everett borough	1 905	38.6	128	309	60	103	244	257	228	79	104
Harrison township	1 007	40.9	61	181	25	40	101	154	127	60	62
Hopewell borough	222	35.8	7	57	5	5	33	30	28	6	13
Hopewell township	1 894	38.6	115	332	53	77	268	306	265	120	93
Hyndman borough	1 005	40.6	65	178	26	31	138	122	113	61	56
Juniata township	1 016	41.4	55	177	27	24	127	157	149	76	76
Kimmel township	1 609	38.2	72	279	73	78	227	256	217	111	98
King township	1 264	36.8	83	236	49	61	172	186	178	69	58
Liberty township	1 477	40.8	100	237	43	61	184	218	217	84	77
Lincoln township	380	39.3	25	68	10	19	45	59	46	20	14
Londonderry township	1 760	40.2	112	284	77	64	205	268	256	109	97
Mann township	481	39.7	31	88	13	10	59	75	77	27	40
Manns Choice borough	291	36.4	18	64	5	15	36	45	38	15	16
Monroe township	1 372	39.8	69	267	52	52	148	235	189	88	75
Napier township	2 145	41.2	115	356	67	57	247	372	343	157	96
New Paris borough	214	34.3	19	50	7	8	26	30	34	6	5
Pavia township	325	37.2	18	62	10	12	53	48	48	28	9
Pleasantville borough	211	36.6	15	43	6	7	26	37	17	5	16
Rainsburg borough	146	54.0	4	23	3	3	11	15	17	6	18
St. Clairsville borough	86	36.3	7	11	5	7	11	12	11	9	4
Saxton borough	803	37.9	51	143	26	57	107	85	106	39	26
Schellsburg borough	316	38.7	14	54	14	12	43	47	34	24	14
Snake Spring township	1 482	44.8	76	204	36	50	157	224	216	85	84
Southampton township	1 010	38.5	55	196	33	33	137	174	114	68	57
South Woodbury township	2 000	35.3	156	377	87	81	288	319	250	114	102
West Providence township	3 323	41.3	180	525	112	125	401	496	480	220	186
West St. Clair township	1 647	35.5	112	349	58	61	230	256	208	83	73
Woodbury borough	269	40.3	12	58	8	4	30	44	41	8	4
Woodbury township	1 198	32.9	119	291	36	38	153	177	133	69	34
Berks County	373 638	37.4	23 032	68 877	16 210	16 827	47 454	60 489	51 305	18 388	14 866
Adamstown borough (part)	2	22.0	-	-	1	1	-	-	-	-	-
Albany township	1 662	38.1	86	369	49	58	182	306	285	93	61
Alsace township	3 689	41.8	139	664	115	101	373	652	622	232	191
Amity township	8 867	36.3	679	1 773	234	265	1 269	1 640	1 265	480	392
Amity Gardens CDP	3 370	37.3	250	663	95	126	412	607	514	203	157
Bally borough	1 062	39.2	55	185	38	46	143	151	135	59	50
Bechtelsville borough	931	35.0	62	188	39	44	132	178	109	37	26
Bern township	6 758	42.4	221	900	249	337	855	1 129	980	397	322
Bernville borough	865	36.3	55	163	19	31	142	142	108	31	35
Bethel township	4 166	36.0	277	856	149	165	579	675	631	223	170
Birdsboro borough	5 064	34.9	404	1 077	140	192	724	966	676	213	125
Boyertown borough	3 940	39.6	212	619	115	179	574	578	486	174	169
Brecknock township	4 459	38.6	270	950	148	122	431	930	769	239	188
Caernarvon township	2 312	37.7	139	464	69	81	284	390	321	134	102
Centerport borough	327	35.7	17	55	16	19	48	54	35	24	16
Centre township	3 631	37.8	207	689	117	148	448	670	615	206	145
Colebrookdale township	5 270	39.2	270	1 001	173	176	641	969	838	294	202
Cumru township	13 816	43.1	605	2 017	441	536	1 714	2 001	2 306	839	641
Flying Hills CDP	1 191	42.5	46	136	31	48	187	196	230	58	57
District township	1 449	38.2	91	294	34	56	145	284	258	103	56
Douglass township	3 327	38.8	157	718	121	102	351	598	524	193	146
Earl township	3 050	39.3	163	534	115	110	356	603	550	190	143
Exeter township	21 161	38.7	1 299	4 023	596	647	2 649	3 735	3 296	1 137	865
Lorane CDP	2 994	39.6	153	555	98	97	386	488	456	184	138
Reiffton CDP	2 888	45.5	127	510	62	63	214	442	462	199	142

Table 1. **Age and Sex: 2000**—Con.

[For information on confidentiality protection, nonsampling error, and definitions, see text]

Age—Con.			Age and sex						Percent of total population		
			All ages		18 years and over		65 years and over				**State** **County** **County Subdivision** **Place**
65 to 74 years	75 to 84 years	85 years and over	Female	Males per 100 females	Total	Female	Total	Female	Under 18 years	65 years and over	
											Beaver County—Con.
11	11	3	75	96.0	125	62	25	17	15.0	17.0	Homewood borough
19	14	5	84	81.0	127	69	38	21	16.4	25.0	Hookstown borough
1 624	980	280	7 010	89.1	10 448	5 627	2 884	1 684	21.2	21.8	Hopewell township
152	104	15	1 382	102.7	2 028	1 004	271	138	27.6	9.7	Independence township
200	130	15	967	98.7	1 511	778	345	192	21.3	18.0	Industry borough
103	87	25	449	90.6	696	380	215	134	18.7	25.1	Koppel borough
63	32	12	473	98.7	710	362	107	56	24.5	11.4	Marion township
355	310	82	1 718	82.6	2 410	1 364	747	455	23.2	23.8	Midland borough
645	524	156	3 357	87.3	4 901	2 672	1 325	814	22.0	21.1	Monaca borough
444	428	104	3 530	88.1	4 922	2 739	976	627	25.9	14.7	New Brighton borough
54	22	3	228	86.0	333	181	79	47	21.5	18.6	New Galilee borough
637	351	56	3 534	100.2	5 458	2 762	1 044	568	22.9	14.8	New Sewickley township
572	354	113	3 151	94.2	4 637	2 408	1 039	573	24.2	17.0	North Sewickley township
308	188	49	1 907	97.1	2 820	1 436	545	303	25.0	14.5	Ohioville borough
313	318	122	1 701	87.9	2 491	1 363	753	469	22.1	23.6	Patterson township
313	318	122	1 701	87.9	2 491	1 363	753	469	22.1	23.6	Patterson Township CDP
64	52	17	350	91.4	498	265	133	76	25.7	19.9	Patterson Heights borough
33	11	2	282	105.7	445	220	46	26	23.3	7.9	Potter township
145	86	36	887	88.7	1 286	698	267	166	23.2	15.9	Pulaski township
190	111	16	1 699	99.9	2 476	1 257	317	166	27.1	9.3	Raccoon township
300	301	118	2 164	85.5	3 146	1 745	719	488	21.6	17.9	Rochester borough
338	210	38	1 588	97.0	2 434	1 255	586	326	22.2	18.7	Rochester township
27	7	4	125	89.6	171	87	38	20	27.8	16.0	Shippingport borough
292	230	91	1 544	92.6	2 348	1 237	613	362	21.0	20.6	South Beaver township
38	38	11	265	104.5	433	222	87	51	20.1	16.1	South Heights borough
274	199	40	829	75.0	1 269	748	513	325	12.5	35.4	Vanport township
114	98	17	634	87.2	894	487	229	126	24.7	19.3	West Mayfield borough
119	77	13	778	84.3	1 090	610	209	133	24.0	14.6	White township
4 529	2 874	840	25 353	97.2	38 210	19 654	8 243	4 719	23.6	16.5	Bedford County
330	279	106	1 738	80.7	2 549	1 436	715	465	18.8	22.8	Bedford borough
565	382	134	2 724	98.9	4 264	2 199	1 081	629	21.3	20.0	Bedford township
55	27	4	495	96.6	684	339	86	43	29.7	8.8	Bloomfield township
153	92	32	900	103.0	1 383	675	277	149	24.3	15.2	Broad Top township
8	3	1	70	108.6	104	51	12	7	28.8	8.2	Coaldale borough
113	58	15	571	100.9	893	449	186	95	22.1	16.2	Colerain township
130	85	28	721	107.2	1 149	565	243	121	23.1	16.3	Cumberland Valley township
144	83	21	927	100.4	1 409	706	248	142	24.2	13.3	East Providence township
242	129	24	1 546	102.0	2 310	1 165	395	210	26.0	12.6	East St. Clair township
190	148	55	1 040	83.2	1 468	830	393	254	22.9	20.6	Everett borough
103	64	29	492	104.7	765	377	196	104	24.0	19.5	Harrison township
17	15	6	115	93.0	158	85	38	29	28.8	17.1	Hopewell borough
157	91	17	965	96.3	1 447	756	265	159	23.6	14.0	Hopewell township
114	80	21	528	90.3	762	418	215	133	24.2	21.4	Hyndman borough
74	66	8	494	105.7	784	383	148	76	22.8	14.6	Juniata township
120	64	14	813	97.9	1 258	631	198	108	21.8	12.3	Kimmel township
110	51	11	640	97.5	945	478	172	97	25.2	13.6	King township
152	83	21	777	90.1	1 140	608	256	145	22.8	17.3	Liberty township
43	24	7	182	108.8	287	138	74	38	24.5	19.5	Lincoln township
179	82	27	870	102.3	1 364	684	288	162	22.5	16.4	Londonderry township
36	18	7	237	103.0	362	181	61	33	24.7	12.7	Mann township
14	21	4	157	85.4	209	113	39	24	28.2	13.4	Manns Choice borough
113	67	17	674	103.6	1 036	514	197	108	24.5	14.4	Monroe township
190	119	26	1 047	104.9	1 674	827	335	172	22.0	15.6	Napier township
14	11	4	115	86.1	145	85	29	20	32.2	13.6	New Paris borough
22	12	3	153	112.4	245	122	37	22	24.6	11.4	Pavia township
25	11	3	114	85.1	153	80	39	21	27.5	18.5	Pleasantville borough
19	19	8	77	89.6	119	62	46	23	18.5	31.5	Rainsburg borough
6	2	1	47	83.0	68	35	9	5	20.9	10.5	St. Clairsville borough
71	73	19	447	79.6	609	353	163	117	24.2	20.3	Saxton borough
38	18	4	168	88.1	248	132	60	35	21.5	19.0	Schellsburg borough
160	116	74	767	93.2	1 202	625	350	212	18.9	23.6	Snake Spring township
94	41	8	488	107.0	759	368	143	72	24.9	14.2	Southampton township
131	81	14	991	101.8	1 467	728	226	124	26.7	11.3	South Woodbury township
351	206	41	1 686	97.1	2 618	1 347	598	330	21.2	18.0	West Providence township
125	81	11	823	100.1	1 186	601	217	115	28.0	13.2	West St. Clair township
28	26	6	151	78.1	199	115	60	39	26.0	22.3	Woodbury borough
93	46	9	603	98.7	788	393	148	81	34.2	12.4	Woodbury township
28 766	20 164	7 260	190 682	95.9	281 729	146 182	56 190	32 886	24.6	15.0	Berks County
-	-	-	1	100.0	2	1	-	-	-	-	Adamstown borough (part)
94	66	13	806	106.2	1 207	582	173	84	27.4	10.4	Albany township
360	184	56	1 831	101.5	2 886	1 437	600	324	21.8	16.3	Alsace township
504	294	72	4 487	97.6	6 415	3 284	870	482	27.7	9.8	Amity township
197	120	26	1 711	97.0	2 457	1 280	343	199	27.1	10.2	Amity Gardens CDP
106	83	11	531	100.0	822	418	200	120	22.6	18.8	Bally borough
90	20	6	460	102.4	681	346	116	62	26.9	12.5	Bechtelsville borough
561	483	324	3 042	122.2	5 637	2 553	1 368	866	16.6	20.2	Bern township
74	53	12	455	90.1	647	342	139	75	25.2	16.1	Bernville borough
285	131	25	2 023	105.9	3 033	1 484	441	232	27.2	10.6	Bethel township
284	214	49	2 547	98.8	3 583	1 824	547	328	29.2	10.8	Birdsboro borough
358	349	127	2 047	92.5	3 109	1 656	834	534	21.1	21.2	Boyertown borough
251	128	33	2 193	103.3	3 239	1 616	412	203	27.4	9.2	Brecknock township
197	96	35	1 167	98.1	1 709	876	328	175	26.1	14.2	Caernarvon township
21	18	4	166	97.0	255	126	43	21	22.0	13.1	Centerport borough
226	149	11	1 789	103.0	2 735	1 366	386	215	24.7	10.6	Centre township
450	220	36	2 687	96.1	3 999	2 068	706	406	24.1	13.4	Colebrookdale township
1 374	982	360	7 187	92.2	11 194	5 908	2 716	1 604	19.0	19.7	Cumru township
129	63	10	596	99.8	1 009	509	202	106	15.3	17.0	Flying Hills CDP
68	41	19	718	101.8	1 064	531	128	71	26.6	8.8	District township
261	124	32	1 640	102.9	2 452	1 218	417	218	26.3	12.5	Douglass township
181	85	20	1 476	106.6	2 353	1 144	286	152	22.9	9.4	Earl township
1 614	991	309	10 810	95.8	15 839	8 239	2 914	1 668	25.2	13.8	Exeter township
262	147	30	1 530	95.7	2 286	1 185	439	251	23.6	14.7	Lorane CDP
347	220	100	1 506	91.8	2 251	1 197	667	393	22.1	23.1	Reiffton CDP

Table 1. **Age and Sex: 2000**—Con.

[For information on confidentiality protection, nonsampling error, and definitions, see text]

State County County Subdivision Place	Total population	Median age	Age: Under 5 years	5 to 17 years	18 to 20 years	21 to 24 years	25 to 34 years	35 to 44 years	45 to 54 years	55 to 59 years	60 to 64 years
Berks County—Con.											
Fleetwood borough	4 018	36.7	254	743	105	180	592	678	478	211	150
Greenwich township	3 386	37.6	213	670	116	142	400	642	580	165	145
Hamburg borough	4 114	40.5	248	618	121	174	586	558	590	203	170
Heidelberg township	1 636	38.9	87	369	49	34	167	278	268	102	72
Hereford township	3 174	38.2	166	606	113	123	409	538	487	210	130
Jefferson township	1 604	38.8	101	324	60	42	171	267	235	99	88
Kenhorst borough	2 679	43.2	105	387	48	67	372	430	345	123	144
Kutztown borough	5 067	24.5	132	495	816	1 143	455	509	415	136	146
Laureldale borough	3 759	42.9	178	583	90	117	471	544	520	217	197
Leesport borough	1 805	35.1	123	365	58	83	269	351	211	70	66
Lenhartsville borough	173	37.3	11	19	4	11	31	23	22	12	11
Longswamp township	5 608	40.1	295	1 013	183	178	632	979	851	292	220
Lower Alsace township	4 478	40.6	227	745	122	181	565	708	649	222	188
Lower Heidelberg township	4 150	40.0	275	830	113	98	382	750	627	198	131
Lyons borough	504	32.8	39	70	30	55	73	89	49	25	20
Maidencreek township	6 553	34.8	550	1 329	199	206	1 021	1 350	883	273	198
Marion township	1 573	36.0	104	346	71	61	181	248	246	81	69
Maxatawny township	5 982	21.4	202	632	2 010	720	375	579	563	213	202
Mohnton borough	2 963	37.4	166	593	87	106	398	564	433	133	102
Mount Penn borough	3 016	37.4	198	541	79	127	448	478	405	133	114
Muhlenberg township	16 305	43.3	756	2 561	473	511	1 689	2 605	2 198	839	889
New Morgan borough	35	26.3	3	10	1	3	7	4	3	1	-
North Heidelberg township	1 325	41.1	63	274	35	43	101	252	257	99	62
Oley township	3 583	39.0	181	669	123	124	443	662	502	208	164
Ontelaunee township	1 217	42.8	49	179	32	39	140	225	157	92	75
Penn township	1 993	39.4	101	407	60	73	194	394	363	99	84
Perry township	2 517	40.9	119	426	82	84	307	422	429	174	140
Pike township	1 677	39.0	91	356	54	43	157	340	287	107	76
Reading city	81 207	30.6	7 037	17 257	4 354	5 152	12 244	11 261	8 339	2 989	2 506
Richmond township	3 500	38.9	192	628	122	135	426	626	513	192	161
Robeson township	6 869	39.1	395	1 440	191	198	714	1 335	1 141	381	296
Robesonia borough	2 036	38.0	117	382	56	63	286	363	285	121	69
Rockland township	3 765	38.0	237	791	100	104	430	779	626	206	151
Ruscombmanor township	3 776	40.7	186	743	121	107	332	754	705	206	168
St. Lawrence borough	1 812	38.4	108	332	41	59	267	285	254	110	61
Shillington borough	5 059	40.5	269	820	123	213	659	821	625	230	212
Shoemakersville borough	2 124	41.9	92	247	57	112	340	304	255	99	81
Sinking Spring borough	2 639	40.2	131	387	75	103	405	403	297	118	125
South Heidelberg township	5 491	39.9	273	1 056	139	142	623	1 104	950	326	228
Spring township	21 805	40.4	1 203	3 896	584	721	2 602	3 576	3 288	1 187	1 011
Spring Ridge CDP	786	52.3	33	104	14	11	67	94	102	79	75
West Wyomissing CDP	3 016	43.4	143	410	76	111	380	458	408	159	150
Whitfield CDP	2 952	43.4	131	604	72	47	208	492	490	171	166
Strausstown borough	339	36.6	18	61	11	16	52	44	45	15	10
Tilden township	3 553	37.9	240	628	116	137	481	612	505	147	148
Topton borough	1 948	38.1	132	324	48	94	279	303	287	100	78
Tulpehocken township	3 290	34.0	219	719	146	160	443	661	405	139	102
Union township	3 453	41.9	175	571	100	107	389	577	638	225	164
Upper Bern township	1 479	37.4	84	257	58	70	200	292	222	85	47
Upper Tulpehocken township	1 495	36.6	96	329	44	59	180	271	238	62	67
Washington township	3 354	38.2	225	640	106	98	389	644	505	213	149
Wernersville borough	2 150	40.8	109	333	44	84	298	364	263	106	90
West Lawn borough	1 597	38.1	99	256	40	56	260	258	200	59	60
West Reading borough	4 049	40.3	237	522	129	203	628	537	421	168	141
Windsor township	2 392	40.8	127	365	70	82	276	478	446	128	97
Womelsdorf borough	2 599	37.0	178	453	73	93	420	429	327	122	85
Wyomissing borough	8 587	46.1	292	1 274	870	214	585	930	1 179	443	324
Wyomissing Hills borough	2 568	45.6	116	467	80	61	170	360	484	176	137
Blair County	129 144	39.5	7 257	22 025	6 114	5 414	15 459	19 424	18 416	6 820	5 759
Allegheny township	6 965	44.3	340	1 099	193	248	704	967	974	453	371
Altoona city	49 523	37.4	3 123	8 235	3 176	2 245	6 308	7 231	6 483	2 415	1 989
Antis township	6 328	40.5	326	1 085	214	253	729	1 039	1 011	378	309
Tipton CDP	1 225	39.5	61	231	39	51	141	210	191	62	53
Bellwood borough	2 016	37.3	130	384	61	87	268	308	242	100	92
Blair township	4 587	41.2	237	816	140	146	516	779	732	295	221
Catharine township	758	41.6	48	131	23	34	82	105	133	32	37
Duncansville borough	1 238	43.7	49	170	39	61	149	177	171	67	70
Frankstown township	7 694	42.1	344	1 503	242	218	664	1 305	1 358	448	346
Freedom township	3 261	36.9	204	602	107	151	462	535	484	173	152
Greenfield township	3 904	37.0	259	702	165	198	520	563	561	206	189
Claysburg CDP	1 503	36.2	123	273	59	74	202	207	178	62	65
Hollidaysburg borough	5 368	41.6	245	854	173	251	675	766	758	248	233
Huston township	1 262	34.7	92	272	48	53	171	186	203	62	35
Juniata township	1 115	37.4	58	210	46	51	144	184	181	54	53
Logan township	11 925	41.7	573	1 869	670	468	1 228	1 788	1 996	656	599
Martinsburg borough	2 236	46.3	86	334	57	66	258	284	214	100	116
Newry borough	245	36.5	14	47	7	12	34	37	31	18	12
North Woodbury township	2 276	39.1	137	436	68	116	260	326	330	131	101
Roaring Spring borough	2 418	38.1	134	410	90	136	338	340	334	110	120
Snyder township	3 358	40.6	164	627	109	110	392	533	489	168	166
Taylor township	2 239	41.2	104	402	89	85	239	375	357	152	109
Tunnelhill borough (part)	118	38.5	8	19	3	7	13	20	18	6	6
Tyrone borough	5 528	39.7	301	945	202	231	701	837	660	259	225
Tyrone township	1 800	39.1	111	344	74	59	189	314	295	110	77
Williamsburg borough	1 345	37.6	87	242	38	63	205	179	173	64	49
Woodbury township	1 637	38.9	83	287	80	65	210	246	228	115	82
Bradford County	62 761	38.9	3 804	12 218	2 013	2 268	7 379	9 695	8 898	3 609	3 012
Alba borough	186	35.6	9	46	3	7	25	23	31	11	6
Albany township	927	39.5	51	189	27	30	96	157	140	69	46
Armenia township	166	41.5	5	33	7	7	14	26	21	18	8
Asylum township	1 097	38.8	60	221	29	50	125	171	153	70	52
Athens borough	3 415	39.4	216	624	119	133	400	501	436	169	146
Athens township	5 058	39.5	358	987	139	157	534	790	736	326	278

Table 1. **Age and Sex: 2000**—Con.

[For information on confidentiality protection, nonsampling error, and definitions, see text]

Age—Con.			Age and sex						Percent of total population		State County County Subdivision Place
			All ages		18 years and over		65 years and over				
65 to 74 years	75 to 84 years	85 years and over	Female	Males per 100 females	Total	Female	Total	Female	Under 18 years	65 years and over	
											Berks County—Con.
334	222	71	2 072	93.9	3 021	1 588	627	368	24.8	15.6	Fleetwood borough
196	97	20	1 653	104.8	2 503	1 229	313	156	26.1	9.2	Greenwich township
422	325	99	2 179	88.8	3 248	1 764	846	532	21.1	20.6	Hamburg borough
115	79	16	830	97.1	1 180	596	210	121	27.9	12.8	Heidelberg township
239	121	32	1 558	103.7	2 402	1 171	392	203	24.3	12.4	Hereford township
125	82	10	788	103.6	1 179	587	217	109	26.5	13.5	Jefferson township
334	262	62	1 383	93.7	2 187	1 144	658	371	18.4	24.6	Kenhorst borough
333	332	155	2 647	91.4	4 440	2 346	820	511	12.4	16.2	Kutztown borough
433	336	73	1 982	89.7	2 998	1 581	842	501	20.2	22.4	Laureldale borough
115	72	22	911	98.1	1 317	688	209	120	27.0	11.6	Leesport borough
12	12	5	88	96.6	143	74	29	17	17.3	16.8	Lenhartsville borough
399	305	261	2 880	94.7	4 300	2 249	965	604	23.3	17.2	Longswamp township
439	353	79	2 295	95.1	3 506	1 841	871	498	21.7	19.5	Lower Alsace township
279	300	167	2 163	91.9	3 045	1 614	746	441	26.6	18.0	Lower Heidelberg township
25	18	11	255	97.6	395	198	54	28	21.6	10.7	Lyons borough
365	138	41	3 271	100.3	4 674	2 357	544	300	28.7	8.3	Maidencreek township
92	62	12	738	113.1	1 123	545	166	92	28.6	10.6	Marion township
279	165	42	3 299	81.3	5 148	2 873	486	263	13.9	8.1	Maxatawny township
211	128	42	1 561	89.8	2 204	1 200	381	225	25.6	12.9	Mohnton borough
233	207	53	1 574	91.6	2 277	1 225	493	292	24.5	16.3	Mount Penn borough
1 938	1 321	525	8 518	91.4	12 988	6 922	3 784	2 236	20.3	23.2	Muhlenberg township
1	2	-	15	133.3	22	10	3	2	37.1	8.6	New Morgan borough
91	45	3	649	104.2	988	483	139	71	25.4	10.5	North Heidelberg township
289	180	38	1 795	99.6	2 733	1 389	507	283	23.7	14.2	Oley township
140	70	19	596	104.2	989	487	229	121	18.7	18.8	Ontelaunee township
128	69	21	976	104.2	1 485	717	218	113	25.5	10.9	Penn township
192	114	28	1 236	103.6	1 972	1 001	334	181	21.7	13.3	Perry township
107	45	14	816	105.5	1 230	603	166	88	26.7	9.9	Pike township
4 940	3 759	1 369	42 002	93.3	56 913	30 186	10 068	6 178	29.9	12.4	Reading city
299	178	28	1 749	100.1	2 680	1 339	505	256	23.4	14.4	Richmond township
452	256	70	3 400	102.0	5 034	2 498	778	400	26.7	11.3	Robeson township
141	114	39	1 040	95.8	1 537	811	294	186	24.5	14.4	Robesonia borough
221	106	14	1 855	103.0	2 737	1 353	341	176	27.3	9.1	Rockland township
273	131	50	1 882	100.6	2 847	1 433	454	252	24.6	12.0	Ruscombmanor township
154	122	19	939	93.0	1 372	734	295	184	24.3	16.3	St. Lawrence borough
550	409	128	2 665	89.8	3 970	2 153	1 087	639	21.5	21.5	Shillington borough
207	207	123	1 036	105.0	1 785	883	537	352	16.0	25.3	Shoemakersville borough
313	221	61	1 390	89.9	2 121	1 121	595	349	19.6	22.5	Sinking Spring borough
407	199	44	2 672	105.5	4 162	2 052	650	351	24.2	11.8	South Heidelberg township
2 028	1 304	405	11 351	92.1	16 706	8 858	3 737	2 133	23.4	17.1	Spring township
129	72	6	427	84.1	649	359	207	113	17.4	26.3	Spring Ridge CDP
376	279	66	1 545	95.2	2 463	1 302	721	412	18.3	23.9	West Wyomissing CDP
383	164	24	1 528	93.2	2 217	1 162	571	295	24.9	19.3	Whitfield CDP
28	28	11	167	103.0	260	138	67	41	23.3	19.8	Strausstown borough
242	191	106	1 758	102.1	2 685	1 344	539	306	24.4	15.2	Tilden township
161	113	29	1 002	94.4	1 492	773	303	175	23.4	15.6	Topton borough
171	107	18	1 509	118.0	2 352	1 043	296	155	28.5	9.0	Tulpehocken township
320	152	35	1 724	100.3	2 707	1 370	507	277	21.6	14.7	Union township
86	60	18	723	104.6	1 138	557	164	89	23.1	11.1	Upper Bern township
87	45	17	737	102.8	1 070	515	149	70	28.4	10.0	Upper Tulpehocken township
236	118	31	1 638	104.8	2 489	1 222	385	200	25.8	11.5	Washington township
185	159	115	1 094	96.5	1 708	878	459	278	20.6	21.3	Wernersville borough
135	128	46	832	91.9	1 242	665	309	181	22.2	19.3	West Lawn borough
356	434	273	2 218	82.6	3 290	1 840	1 063	687	18.7	26.3	West Reading borough
208	101	14	1 188	101.3	1 900	946	323	178	20.6	13.5	Windsor township
234	134	51	1 320	96.9	1 968	1 025	419	241	24.3	16.1	Womelsdorf borough
830	1 009	637	4 670	83.9	7 021	3 903	2 476	1 579	18.2	28.8	Wyomissing borough
277	206	34	1 330	93.1	1 985	1 041	517	286	22.7	20.1	Wyomissing Hills borough
11 127	8 479	2 850	67 227	92.1	99 862	52 982	22 456	13 679	22.7	17.4	Blair County
762	646	208	3 478	100.3	5 526	2 781	1 616	798	20.7	23.2	Allegheny township
4 055	3 263	1 000	26 294	88.3	38 165	20 684	8 318	5 311	22.9	16.8	Altoona city
588	331	65	3 193	98.2	4 917	2 505	984	563	22.3	15.5	Antis township
126	51	9	610	100.8	933	462	186	105	23.8	15.2	Tipton CDP
157	131	56	1 062	89.8	1 502	813	344	210	25.5	17.1	Bellwood borough
397	243	65	2 314	98.2	3 534	1 838	705	418	23.0	15.4	Blair township
68	46	19	384	97.4	579	292	133	75	23.6	17.5	Catharine township
108	133	44	699	77.1	1 019	581	285	194	17.7	23.0	Duncansville borough
672	429	165	3 913	96.6	5 847	3 056	1 266	748	24.0	16.5	Frankstown township
252	112	27	1 627	100.4	2 455	1 255	391	227	24.7	12.0	Freedom township
287	208	46	2 038	91.6	2 943	1 550	541	325	24.6	13.9	Greenfield township
127	104	29	821	83.1	1 107	619	260	163	26.3	17.3	Claysburg CDP
455	453	257	2 849	88.4	4 269	2 285	1 165	792	20.5	21.7	Hollidaysburg borough
69	60	11	630	100.3	898	446	140	75	28.8	11.1	Huston township
84	44	6	534	108.8	847	410	134	69	24.0	12.0	Juniata township
1 154	709	215	6 134	94.4	9 483	4 963	2 078	1 209	20.5	17.4	Logan township
242	254	225	1 257	77.9	1 816	1 070	721	498	18.8	32.2	Martinsburg borough
20	10	3	127	92.9	184	100	33	23	24.9	13.5	Newry borough
151	157	63	1 158	96.5	1 703	870	371	213	25.2	16.3	North Woodbury township
198	170	38	1 260	91.9	1 874	1 019	406	250	22.5	16.8	Roaring Spring borough
336	209	55	1 717	95.6	2 567	1 341	600	353	23.6	17.9	Snyder township
197	105	25	1 086	106.2	1 733	860	327	183	22.6	14.6	Taylor township
9	7	2	61	93.4	91	45	18	9	22.9	15.3	Tunnelhill borough (part)
517	475	175	3 003	84.1	4 282	2 384	1 167	728	22.5	21.1	Tyrone borough
123	83	21	902	99.6	1 345	661	227	123	25.3	12.6	Tyrone township
100	104	41	713	88.6	1 016	557	245	158	24.5	18.2	Williamsburg borough
126	97	18	794	106.2	1 267	616	241	127	22.6	14.7	Woodbury township
5 109	3 551	1 205	32 168	95.1	46 739	24 332	9 865	5 710	25.5	15.7	Bradford County
13	9	3	94	97.9	131	71	25	15	29.6	13.4	Alba borough
78	36	8	448	106.9	687	341	122	70	25.9	13.2	Albany township
15	10	2	88	88.6	128	63	27	14	22.9	16.3	Armenia township
96	56	14	554	98.0	816	415	166	84	25.6	15.1	Asylum township
280	263	128	1 903	79.5	2 575	1 476	671	440	24.6	19.6	Athens borough
406	267	80	2 636	91.9	3 713	1 959	753	440	26.6	14.9	Athens township

Table 1. **Age and Sex: 2000**—Con.

[For information on confidentiality protection, nonsampling error, and definitions, see text]

State County County Subdivision Place	Total population	Median age	Age: Under 5 years	5 to 17 years	18 to 20 years	21 to 24 years	25 to 34 years	35 to 44 years	45 to 54 years	55 to 59 years	60 to 64 years
Bradford County—Con.											
Burlington borough	182	33.5	13	37	10	3	34	16	28	8	4
Burlington township	799	38.6	39	171	26	28	97	109	126	62	41
Canton borough	1 807	36.5	117	379	72	63	238	240	219	71	74
Canton township	2 084	37.8	145	416	67	82	251	291	290	124	110
Columbia township	1 162	37.7	72	260	28	42	124	204	148	59	64
Franklin township	698	35.4	39	171	20	33	82	106	93	37	26
Granville township	873	38.2	58	181	30	33	89	138	130	74	32
Herrick township	676	39.0	33	143	28	21	72	103	96	44	40
Le Raysville borough	318	34.3	30	69	15	17	34	54	40	15	7
Leroy township	627	37.5	26	145	26	17	72	104	79	45	42
Litchfield township	1 307	40.0	48	288	26	34	133	244	214	76	77
Monroe borough	514	39.5	23	115	6	14	58	81	70	39	32
Monroe township	1 271	36.2	88	261	38	46	186	206	185	70	66
New Albany borough	306	36.7	22	56	13	14	41	44	46	13	11
North Towanda township	927	48.8	41	145	14	21	74	103	142	63	52
Orwell township	1 097	37.0	77	220	33	42	145	174	140	63	48
Overton township	187	43.8	5	32	6	1	21	36	31	13	10
Pike township	657	35.2	49	137	27	35	79	91	88	34	30
Ridgebury township	1 982	39.0	115	402	64	52	245	304	305	95	137
Rome borough	382	33.0	36	71	13	20	59	54	40	20	18
Rome township	1 221	36.3	84	263	31	54	160	189	192	66	45
Sayre borough	5 813	38.9	398	989	199	256	741	896	762	281	229
Sheshequin township	1 300	37.7	94	260	38	41	163	216	181	77	68
Smithfield township	1 538	40.4	81	327	38	38	166	232	265	82	77
South Creek township	1 261	38.5	86	248	35	38	161	199	182	80	54
South Waverly borough	987	44.1	54	172	22	23	106	133	170	74	61
Springfield township	1 167	39.9	59	249	47	25	118	188	161	68	61
Standing Stone township	596	36.1	36	131	27	20	73	113	68	27	26
Stevens township	414	43.3	19	71	14	17	38	57	82	22	19
Sylvania borough	200	38.0	13	38	9	9	22	34	34	14	6
Terry township	942	38.8	52	167	38	41	111	163	156	50	49
Towanda borough	3 024	37.8	173	585	109	123	395	462	424	138	114
Towanda township	1 131	38.6	61	226	40	33	138	190	164	69	50
Troy borough	1 508	40.6	75	228	58	71	191	241	217	67	68
Troy township	1 645	41.1	99	297	60	61	185	240	242	120	84
Tuscarora township	1 072	38.7	58	218	39	37	124	165	168	57	48
Ulster township	1 340	37.3	86	280	34	46	168	224	196	70	54
Warren township	1 025	37.4	70	211	35	42	119	169	141	62	50
Wells township	1 278	38.6	73	277	39	44	140	216	180	75	57
West Burlington township	782	45.7	26	108	26	38	79	110	64	29	39
Wilmot township	1 177	39.4	73	222	32	42	143	172	182	80	70
Windham township	967	39.4	61	173	34	35	101	162	139	63	57
Wyalusing borough	564	45.0	37	79	16	21	53	76	71	42	25
Wyalusing township	1 341	38.7	71	270	41	51	160	184	200	92	56
Wysox township	1 763	39.6	90	330	66	60	196	294	230	116	88
Bucks County	597 635	37.7	38 288	115 198	18 959	22 756	75 421	107 861	89 949	31 590	23 519
Bedminster township	4 804	39.5	285	893	157	156	547	859	811	274	207
Bensalem township	58 434	36.4	3 307	10 203	2 110	3 110	9 166	9 829	8 852	3 122	2 333
Cornwells Heights-Eddington CDP	3 406	40.0	172	608	119	133	383	555	481	204	173
Bridgeton township	1 408	41.1	67	248	37	45	148	260	270	87	63
Bristol borough	9 923	36.3	588	1 841	354	524	1 471	1 551	1 307	437	291
Bristol township	55 521	35.9	3 645	10 702	2 114	2 757	7 718	9 647	7 464	2 520	1 908
Croydon CDP	9 993	35.5	622	1 836	403	544	1 507	1 795	1 352	487	359
Fairless Hills CDP (part)	-	-	-	-	-	-	-	-	-	-	-
Levittown CDP (part)	27 705	36.2	1 765	5 504	1 040	1 238	3 722	4 977	3 637	1 165	936
Buckingham township	16 442	39.5	1 269	3 379	355	325	1 513	3 152	2 553	996	706
Chalfont borough	3 900	35.8	293	842	85	128	530	831	521	187	146
Doylestown borough	8 227	44.2	377	982	167	305	1 185	1 182	1 192	426	318
Doylestown township	17 619	41.5	989	3 182	439	504	1 689	3 111	2 676	1 039	817
Dublin borough	2 083	31.5	173	377	72	142	419	383	220	67	57
Durham township	1 313	40.8	62	252	46	43	108	261	245	77	63
East Rockhill township	5 199	36.5	357	1 139	166	160	639	1 049	789	261	178
Falls township	34 865	36.4	2 153	6 825	1 234	1 521	4 840	6 261	4 840	1 560	1 206
Fairless Hills CDP (part)	8 365	37.3	504	1 572	268	328	1 191	1 423	1 216	349	320
Levittown CDP (part)	12 918	37.0	775	2 701	513	465	1 546	2 397	1 683	562	442
Haycock township	2 191	40.0	133	374	70	75	254	395	424	140	107
Hilltown township	12 102	37.3	868	2 422	333	400	1 528	2 171	1 720	701	499
Hulmeville borough	893	35.4	52	160	24	35	167	146	131	47	26
Ivyland borough	492	39.3	34	70	17	17	58	95	75	29	24
Langhorne borough	1 981	34.5	70	449	117	89	285	326	283	93	56
Langhorne Manor borough	927	39.0	45	174	34	32	116	168	149	59	28
Lower Makefield township	32 681	39.1	2 457	6 560	654	722	3 553	6 262	5 798	1 972	1 320
Woodside CDP	2 575	41.1	139	646	76	84	135	414	681	193	75
Lower Southampton township	19 276	39.7	1 036	3 370	631	783	2 372	3 269	2 973	1 122	958
Feasterville-Trevose CDP	6 525	36.1	404	1 125	199	309	1 095	1 213	771	287	282
Middletown township	44 141	37.8	2 567	8 998	1 671	1 719	5 085	8 004	6 896	1 991	1 461
Levittown CDP (part)	13 343	38.6	787	2 706	500	446	1 448	2 300	1 751	601	508
Woodbourne CDP	3 512	35.5	233	1 020	121	100	257	709	781	134	54
Milford township	8 810	37.6	560	1 751	261	276	1 126	1 642	1 408	480	309
Morrisville borough	10 023	35.7	737	1 741	292	503	1 600	1 835	1 328	455	328
New Britain borough	3 125	27.6	143	437	599	306	311	416	354	143	130
New Britain township	10 698	38.9	713	2 218	254	238	1 183	1 989	1 713	653	464
Brittany Farms-Highlands CDP	3 268	40.9	217	470	62	76	477	542	449	214	174
New Hope borough	2 252	41.2	103	245	33	83	384	456	426	153	114
Newtown borough	2 312	41.2	144	361	69	73	310	342	400	142	100
Newtown township	18 206	36.8	1 368	3 892	431	434	2 297	3 903	3 127	772	481
Newtown Grant CDP	3 887	35.0	354	787	78	89	635	922	620	137	86
Nockamixon township	3 517	39.7	186	639	133	124	368	675	668	247	138
Northampton township	39 384	38.9	2 263	8 844	1 209	1 358	3 519	7 188	6 961	2 451	1 662
Churchville CDP	4 469	41.0	194	975	164	178	307	760	850	370	210
Richboro CDP	6 678	39.5	376	1 555	202	230	513	1 167	1 225	469	291
Village Shires CDP	4 137	40.9	203	720	101	147	520	655	635	265	180
Penndel borough	2 420	32.1	138	381	187	247	348	378	255	94	73
Perkasie borough	8 828	34.9	645	1 964	257	316	1 252	1 779	1 080	361	237

Table 1. **Age and Sex: 2000**—Con.

[For information on confidentiality protection, nonsampling error, and definitions, see text]

Age—Con.			Age and sex						Percent of total population		State County County Subdivision Place
			All ages		18 years and over		65 years and over				
65 to 74 years	75 to 84 years	85 years and over	Female	Males per 100 females	Total	Female	Total	Female	Under 18 years	65 years and over	
											Bradford County—Con.
12	13	4	85	114.1	132	62	29	13	27.5	15.9	Burlington borough
49	37	14	391	104.3	589	296	100	52	26.3	12.5	Burlington township
162	131	41	966	87.1	1 311	732	334	202	27.4	18.5	Canton borough
146	132	30	1 024	103.5	1 523	777	308	163	26.9	14.8	Canton township
87	52	22	605	92.1	830	424	161	88	28.6	13.9	Columbia township
60	22	9	344	102.9	488	237	91	50	30.1	13.0	Franklin township
62	32	14	425	105.4	634	314	108	52	27.4	12.4	Granville township
51	37	8	354	91.0	500	263	96	55	26.0	14.2	Herrick township
18	17	2	168	89.3	219	116	37	25	31.1	11.6	Le Raysville borough
48	20	3	294	113.3	456	219	71	30	27.3	11.3	Leroy township
99	53	15	643	103.3	971	467	167	78	25.7	12.8	Litchfield township
41	32	3	256	100.8	376	197	76	40	26.8	14.8	Monroe borough
70	41	14	620	105.0	922	449	125	67	27.5	9.8	Monroe township
18	22	6	147	108.2	228	121	46	28	25.5	15.0	New Albany borough
123	93	56	512	81.1	741	418	272	176	20.1	29.3	North Towanda township
84	58	13	552	98.7	800	398	155	85	27.1	14.1	Orwell township
20	9	3	90	107.8	150	72	32	16	19.8	17.1	Overton township
57	21	9	316	107.9	471	230	87	41	28.3	13.2	Pike township
148	88	27	995	99.2	1 465	734	263	140	26.1	13.3	Ridgebury township
20	24	7	205	86.3	275	151	51	32	28.0	13.4	Rome borough
84	43	10	604	102.2	874	441	137	77	28.4	11.2	Rome township
488	429	145	3 130	85.7	4 426	2 432	1 062	675	23.9	18.3	Sayre borough
96	56	10	638	103.8	946	465	162	80	27.2	12.5	Sheshequin township
139	74	19	774	98.7	1 130	576	232	132	26.5	15.1	Smithfield township
102	59	17	644	95.8	927	463	178	96	26.5	14.1	South Creek township
91	65	16	512	92.8	761	400	172	106	22.9	17.4	South Waverly borough
114	61	16	584	99.8	859	441	191	106	26.4	16.4	Springfield township
43	28	4	291	104.8	429	213	75	38	28.0	12.6	Standing Stone township
49	22	4	201	106.0	324	161	75	39	21.7	18.1	Stevens township
16	4	1	96	108.3	149	75	21	13	25.5	10.5	Sylvania borough
72	39	4	460	104.8	723	337	115	49	23.2	12.2	Terry township
248	180	73	1 575	92.0	2 266	1 219	501	319	25.1	16.6	Towanda borough
91	56	13	570	98.4	844	442	160	86	25.4	14.1	Towanda township
107	139	46	886	70.2	1 205	738	292	208	20.1	19.4	Troy borough
130	98	29	834	97.2	1 249	640	257	142	24.1	15.6	Troy township
89	52	17	544	97.1	796	408	158	86	25.7	14.7	Tuscarora township
109	59	14	683	96.2	974	496	182	97	27.3	13.6	Ulster township
72	46	8	493	107.9	744	360	126	64	27.4	12.3	Warren township
92	71	14	626	104.2	928	455	177	90	27.4	13.8	Wells township
64	97	102	406	92.6	648	328	263	184	17.1	33.6	West Burlington township
103	45	13	573	105.4	882	429	161	82	25.1	13.7	Wilmot township
94	40	8	468	106.6	733	363	142	71	24.2	14.7	Windham township
75	50	19	316	78.5	448	252	144	93	20.6	25.5	Wyalusing borough
100	75	41	685	95.8	1 000	520	216	127	25.4	16.1	Wyalusing township
178	88	27	860	105.0	1 343	676	293	154	23.8	16.6	Wysox township
39 983	25 888	8 223	304 453	96.3	444 149	229 681	74 094	43 369	25.7	12.4	Bucks County
326	229	60	2 363	103.3	3 626	1 823	615	328	24.5	12.8	Bedminster township
3 394	2 299	709	29 366	99.0	44 924	22 819	6 402	3 751	23.1	11.0	Bensalem township
281	231	66	1 734	96.4	2 626	1 352	578	351	22.9	17.0	Cornwells Heights-Eddington CDP
104	65	14	706	99.4	1 093	544	183	97	22.4	13.0	Bridgeton township
763	630	166	5 205	90.6	7 494	3 980	1 559	967	24.5	15.7	Bristol borough
4 046	2 543	457	28 092	97.6	41 174	21 128	7 046	4 166	25.8	12.7	Bristol township
627	390	71	4 911	103.5	7 535	3 750	1 088	618	24.6	10.9	Croydon CDP
-	-	-	-	(X)	-	-	-	-	(X)	(X)	Fairless Hills CDP (part)
2 207	1 343	171	14 115	96.3	20 436	10 556	3 721	2 195	26.2	13.4	Levittown CDP (part)
1 293	702	199	8 435	94.9	11 794	6 102	2 194	1 193	28.3	13.3	Buckingham township
203	110	24	1 981	96.9	2 765	1 422	337	195	29.1	8.6	Chalfont borough
740	822	531	4 588	79.3	6 868	3 909	2 093	1 465	16.5	25.4	Doylestown borough
1 354	1 133	686	8 958	96.7	13 448	6 927	3 173	1 982	23.7	18.0	Doylestown township
96	62	15	1 049	98.6	1 533	768	173	98	26.4	8.3	Dublin borough
107	41	8	612	114.5	999	474	156	81	23.9	11.9	Durham township
268	154	39	2 573	102.1	3 703	1 842	461	256	28.8	8.9	East Rockhill township
2 554	1 620	251	17 890	94.9	25 887	13 479	4 425	2 605	25.8	12.7	Falls township
652	467	75	4 384	90.8	6 289	3 342	1 194	742	24.8	14.3	Fairless Hills CDP (part)
1 090	661	83	6 586	96.1	9 442	4 911	1 834	1 071	26.9	14.2	Levittown CDP (part)
134	67	18	1 061	106.5	1 684	823	219	118	23.1	10.0	Haycock township
832	484	144	6 129	97.5	8 812	4 533	1 460	814	27.2	12.1	Hilltown township
66	28	11	448	99.3	681	334	105	54	23.7	11.8	Hulmeville borough
43	23	7	258	90.7	388	208	73	38	21.1	14.8	Ivyland borough
112	82	19	911	117.5	1 462	706	213	133	26.2	10.8	Langhorne borough
66	50	6	476	94.7	708	366	122	68	23.6	13.2	Langhorne Manor borough
2 017	1 099	267	16 743	95.2	23 664	12 316	3 383	1 900	27.6	10.4	Lower Makefield township
82	36	14	1 306	97.2	1 790	913	132	70	30.5	5.1	Woodside CDP
1 456	1 026	280	9 767	97.4	14 870	7 616	2 762	1 542	22.9	14.3	Lower Southampton township
493	285	62	3 251	100.7	4 996	2 514	840	475	23.4	12.9	Feasterville-Trevose CDP
2 956	2 083	710	22 643	94.9	32 576	17 107	5 749	3 477	26.2	13.0	Middletown township
1 355	808	133	6 794	96.4	9 850	5 158	2 296	1 316	26.2	17.2	Levittown CDP (part)
61	34	8	1 738	102.1	2 259	1 138	103	56	35.7	2.9	Woodbourne CDP
537	341	119	4 426	99.1	6 499	3 312	997	568	26.2	11.3	Milford township
630	445	129	5 231	91.6	7 545	3 998	1 204	746	24.7	12.0	Morrisville borough
165	97	24	1 647	89.7	2 545	1 354	286	159	18.6	9.2	New Britain borough
788	397	88	5 477	95.3	7 767	4 060	1 273	705	27.4	11.9	New Britain township
368	187	32	1 745	87.3	2 581	1 406	587	331	21.0	18.0	Brittany Farms-Highlands CDP
155	86	14	1 047	115.1	1 904	859	255	134	15.5	11.3	New Hope borough
146	138	87	1 269	82.2	1 807	1 004	371	235	21.8	16.0	Newtown borough
839	500	162	9 425	93.2	12 946	6 867	1 501	889	28.9	8.2	Newtown township
121	50	8	2 004	94.0	2 746	1 473	179	97	29.4	4.6	Newtown Grant CDP
200	115	24	1 709	105.8	2 692	1 312	339	192	23.5	9.6	Nockamixon township
2 169	1 224	536	20 252	94.5	28 277	14 744	3 929	2 262	28.2	10.0	Northampton township
253	128	80	2 287	95.4	3 300	1 720	461	282	26.2	10.3	Churchville CDP
351	199	100	3 404	96.2	4 747	2 463	650	386	28.9	9.7	Richboro CDP
223	259	229	2 269	82.3	3 214	1 809	711	482	22.3	17.2	Village Shires CDP
163	131	25	1 271	90.4	1 901	1 031	319	195	21.4	13.2	Penndel borough
460	376	101	4 443	98.7	6 219	3 183	937	565	29.6	10.6	Perkasie borough

Table 1. **Age and Sex: 2000**—Con.

[For information on confidentiality protection, nonsampling error, and definitions, see text]

State County County Subdivision Place	Total population	Median age	Age: Under 5 years	5 to 17 years	18 to 20 years	21 to 24 years	25 to 34 years	35 to 44 years	45 to 54 years	55 to 59 years	60 to 64 years
Bucks County—Con.											
Plumstead township	11 409	34.4	1 073	2 453	266	288	1 766	2 446	1 508	548	315
Quakertown borough	8 931	36.2	591	1 687	314	389	1 278	1 599	1 071	359	278
Richland township	9 920	36.8	738	1 858	286	356	1 366	1 895	1 266	442	347
Richlandtown borough	1 283	35.4	90	259	26	53	202	216	138	39	35
Riegelsville borough	863	40.0	64	120	22	23	135	149	139	40	37
Sellersville borough	4 564	33.9	366	894	149	226	758	926	557	178	137
Silverdale borough	1 001	34.1	65	260	41	24	124	229	121	40	35
Solebury township	7 743	44.1	410	1 296	168	149	585	1 411	1 705	659	464
Springfield township	4 963	41.8	219	891	149	136	477	931	878	361	280
Telford borough (part)	2 211	38.8	178	283	41	71	405	325	216	65	59
Tinicum township	4 206	42.2	220	665	111	108	426	776	776	292	246
Trumbauersville borough	1 059	36.6	70	209	39	31	149	194	160	43	43
Tullytown borough	2 031	38.8	116	381	80	80	236	379	267	89	59
Upper Makefield township	7 180	42.4	386	1 528	189	179	480	1 190	1 555	570	369
Upper Southampton township	15 764	42.8	782	2 619	410	540	1 631	2 421	2 195	1 073	1 005
Warminster township	31 383	37.9	1 979	5 725	1 010	1 374	4 132	4 979	3 978	1 749	1 675
Warminster Heights CDP	4 191	30.2	351	892	228	278	685	676	400	127	130
Warrington township	17 580	35.4	1 498	3 622	492	594	2 439	3 634	2 393	807	599
Warwick township	11 977	34.0	1 102	2 859	287	296	1 687	2 644	1 590	484	330
West Rockhill township	4 233	43.0	189	696	129	148	428	668	601	280	191
Wrightstown township	2 839	39.9	179	614	86	74	244	537	518	185	122
Yardley borough	2 498	39.7	146	364	52	67	384	497	408	129	85
Butler County	174 083	37.6	11 141	31 707	7 457	7 796	21 625	29 499	24 640	8 572	6 825
Adams township	6 774	36.1	588	1 438	151	175	878	1 418	995	329	236
Allegheny township	555	41.7	23	108	12	15	69	82	79	27	36
Brady township	1 452	32.6	112	333	57	79	206	262	181	46	48
Bruin borough	534	38.7	28	113	24	21	50	104	67	24	31
Buffalo township	6 827	39.8	407	1 293	196	226	763	1 151	1 095	418	255
Butler city	15 121	35.8	1 088	2 492	601	872	2 309	2 267	1 864	654	537
Butler township	17 185	43.7	865	2 690	456	552	1 901	2 466	2 694	1 039	898
Homeacre-Lyndora CDP	6 685	45.2	333	869	159	260	785	916	944	383	354
Meadowood CDP	2 912	45.6	135	460	68	68	308	390	470	158	162
Meridian CDP	3 794	43.7	180	630	111	98	385	567	643	271	220
Oak Hills CDP	2 335	39.9	140	443	85	83	263	346	407	133	95
Callery borough	444	34.2	29	106	19	17	56	89	53	17	20
Center township	8 182	41.7	449	1 353	256	281	912	1 275	1 272	533	390
Shanor-Northvue CDP	4 825	43.4	264	782	143	137	473	737	751	288	217
Cherry township	1 053	37.0	64	207	19	37	157	193	161	54	52
Cherry Valley borough	72	43.0	-	16	3	2	7	11	13	6	5
Chicora borough	1 021	38.3	60	211	18	25	145	136	124	63	66
Clay township	2 628	36.7	180	515	107	86	352	503	407	162	91
Clearfield township	2 705	37.6	183	500	95	113	344	497	372	133	129
Clinton township	2 779	39.1	172	527	80	78	334	538	494	133	105
Concord township	1 493	36.8	84	284	49	83	209	257	215	87	71
Connoquenessing borough	564	34.9	51	110	22	14	87	93	81	23	16
Connoquenessing township	3 653	37.4	242	711	106	116	516	636	555	226	156
Cranberry township	23 625	34.7	2 181	5 068	565	699	3 418	4 904	3 401	872	599
Fernway CDP	12 188	34.0	1 094	2 755	334	379	1 759	2 602	1 856	469	313
Fox Run CDP	3 044	33.6	301	645	81	103	481	601	487	127	82
Donegal township	1 722	38.3	115	337	47	54	225	250	265	62	60
East Butler borough	679	39.7	36	106	21	33	96	102	95	43	31
Eau Claire borough	355	32.6	29	65	16	19	67	49	37	22	15
Evans City borough	2 009	36.5	125	363	68	100	307	322	246	88	71
Fairview borough	220	34.3	14	44	6	16	32	31	30	8	14
Fairview township	2 061	37.4	128	415	85	63	258	370	291	88	93
Forward township	2 687	37.5	189	552	84	86	313	502	410	138	112
Franklin township	2 292	40.7	119	384	74	91	271	388	431	161	110
Harmony borough	937	41.2	30	156	29	37	123	160	124	73	50
Harrisville borough	883	43.1	30	151	27	34	100	118	111	58	44
Jackson township	3 645	41.0	203	618	125	131	390	653	560	185	180
Jefferson township	5 690	41.5	309	1 018	159	174	572	929	791	261	190
Karns City borough	244	36.0	17	48	11	5	37	32	26	14	13
Lancaster township	2 511	39.2	150	501	76	79	247	531	404	159	124
Marion township	1 330	36.5	96	237	41	53	196	240	184	62	61
Mars borough	1 746	45.7	78	246	43	57	191	242	183	71	56
Mercer township	1 183	39.4	71	193	38	58	151	209	189	70	47
Middlesex township	5 586	39.5	367	1 154	137	183	499	1 091	904	313	221
Muddy Creek township	2 267	38.3	165	389	93	103	287	360	330	121	119
Oakland township	3 074	37.7	194	602	103	126	378	546	480	127	148
Parker township	700	37.7	48	146	27	20	84	124	96	24	40
Penn township	5 210	40.0	286	1 055	158	143	507	952	807	318	263
Nixon CDP	1 404	42.6	79	259	37	25	103	262	238	88	73
Petrolia borough	218	38.0	11	35	6	12	32	43	24	19	9
Portersville borough	268	36.8	10	61	10	6	39	53	37	15	15
Prospect borough	1 234	37.7	76	223	39	60	169	214	195	63	40
Saxonburg borough	1 629	49.6	70	204	38	58	151	206	186	86	70
Seven Fields borough	1 986	33.0	209	371	28	43	458	453	204	66	41
Slippery Rock borough	3 068	22.6	64	198	617	1 098	269	192	179	66	66
Slippery Rock township	5 251	21.4	119	501	1 865	793	399	485	462	137	112
Summit township	4 728	35.9	270	1 068	183	170	614	753	618	248	208
Valencia borough	384	51.4	15	62	9	5	30	46	33	9	17
Venango township	732	38.3	50	138	20	29	100	114	108	38	38
Washington township	1 419	36.3	89	314	50	41	183	259	179	65	70
West Liberty borough	325	36.4	24	55	14	16	41	52	44	22	20
West Sunbury borough	104	35.7	5	23	5	3	14	15	18	4	1
Winfield township	3 585	40.0	232	668	108	106	389	642	488	173	142
Worth township	1 331	37.7	79	275	43	50	157	260	211	75	43
Zelienople borough	4 123	41.3	213	656	118	150	536	629	537	174	130
Cambria County	152 598	41.2	7 669	24 406	6 631	7 073	17 435	22 498	22 158	7 844	6 797
Adams township	6 495	40.3	336	1 147	233	249	753	1 021	1 020	384	291
St. Michael-Sidman CDP	973	41.5	45	148	36	44	104	162	125	48	48
Salix-Beauty Line Park CDP	1 259	36.3	77	254	41	62	174	197	237	76	39
Allegheny township	2 498	35.5	96	324	90	130	578	565	371	98	73

Table 1. **Age and Sex: 2000**—Con.

[For information on confidentiality protection, nonsampling error, and definitions, see text]

Age—Con.			Age and sex						Percent of total population		
			All ages		18 years and over		65 years and over				**State** **County** **County Subdivision** **Place**
65 to 74 years	75 to 84 years	85 years and over	Female	Males per 100 females	Total	Female	Total	Female	Under 18 years	65 years and over	
											Bucks County—Con.
449	252	45	5 677	101.0	7 883	3 974	746	391	30.9	6.5	Plumstead township
544	567	254	4 560	95.9	6 653	3 464	1 365	866	25.5	15.3	Quakertown borough
718	501	147	5 014	97.8	7 324	3 759	1 366	796	26.2	13.8	Richland township
66	84	75	686	87.0	934	523	225	153	27.2	17.5	Richlandtown borough
74	44	16	431	100.2	679	351	134	77	21.3	15.5	Riegelsville borough
211	121	41	2 269	101.1	3 304	1 687	373	221	27.6	8.2	Sellersville borough
41	17	4	473	111.6	676	333	62	31	32.5	6.2	Silverdale borough
528	265	103	3 885	99.3	6 037	3 013	896	462	22.0	11.6	Solebury township
367	224	50	2 478	100.3	3 853	1 916	641	341	22.4	12.9	Springfield township
155	245	168	1 254	76.3	1 750	1 020	568	409	20.9	25.7	Telford borough (part)
347	191	48	2 017	108.5	3 321	1 621	586	303	21.0	13.9	Tinicum township
76	38	7	538	96.8	780	404	121	64	26.3	11.4	Trumbauersville borough
183	130	31	1 053	92.9	1 534	805	344	225	24.5	16.9	Tullytown borough
503	182	49	3 651	96.7	5 266	2 638	734	371	26.7	10.2	Upper Makefield township
1 609	1 033	446	8 173	92.9	12 363	6 558	3 088	1 783	21.6	19.6	Upper Southampton township
2 860	1 512	410	16 036	95.7	23 679	12 315	4 782	2 730	24.5	15.2	Warminster township
258	132	34	2 130	96.8	2 948	1 526	424	265	29.7	10.1	Warminster Heights CDP
911	491	100	8 781	100.2	12 460	6 343	1 502	852	29.1	8.5	Warrington township
433	215	50	6 093	96.6	8 016	4 154	698	389	33.1	5.8	Warwick township
357	346	200	2 182	94.0	3 348	1 741	903	545	20.9	21.3	West Rockhill township
179	83	18	1 441	97.0	2 046	1 045	280	164	27.9	9.9	Wrightstown township
190	145	31	1 310	90.7	1 988	1 067	366	218	20.4	14.7	Yardley borough
12 044	9 271	3 506	89 074	95.4	131 235	68 436	24 821	14 726	24.6	14.3	Butler County
328	175	63	3 442	96.8	4 748	2 396	566	308	29.9	8.4	Adams township
67	36	1	279	98.9	424	204	104	52	23.6	18.7	Allegheny township
80	37	11	730	98.9	1 007	518	128	69	30.6	8.8	Brady township
36	29	7	273	95.6	393	204	72	44	26.4	13.5	Bruin borough
602	330	91	3 433	98.9	5 127	2 615	1 023	553	24.9	15.0	Buffalo township
1 041	1 031	365	8 038	88.1	11 541	6 275	2 437	1 602	23.7	16.1	Butler city
1 706	1 496	422	8 891	93.3	13 630	7 164	3 624	2 126	20.7	21.1	Butler township
751	772	159	3 473	92.5	5 483	2 889	1 682	996	18.0	25.2	Homeacre-Lyndora CDP
315	251	127	1 533	90.0	2 317	1 244	693	418	20.4	23.8	Meadowood CDP
348	263	78	1 927	96.9	2 984	1 540	689	395	21.3	18.2	Meridian CDP
177	129	34	1 225	90.6	1 752	932	340	201	25.0	14.6	Oak Hills CDP
23	13	2	226	96.5	309	156	38	21	30.4	8.6	Callery borough
748	528	185	4 238	93.1	6 380	3 377	1 461	856	22.0	17.9	Center township
477	398	158	2 584	86.7	3 779	2 078	1 033	634	21.7	21.4	Shanor-Northvue CDP
59	42	8	502	109.8	782	372	109	54	25.7	10.4	Cherry township
5	4	-	31	132.3	56	25	9	4	22.2	12.5	Cherry Valley borough
76	79	18	546	87.0	750	403	173	106	26.5	16.9	Chicora borough
128	83	14	1 308	100.9	1 933	979	225	120	26.4	8.6	Clay township
176	101	62	1 360	98.9	2 022	1 014	339	195	25.2	12.5	Clearfield township
190	111	17	1 372	102.6	2 080	1 050	318	170	25.2	11.4	Clinton township
93	51	10	758	97.0	1 125	565	154	78	24.6	10.3	Concord township
45	19	3	282	100.0	403	210	67	40	28.5	11.9	Connoquenessing borough
214	135	40	1 804	102.5	2 700	1 333	389	205	26.1	10.6	Connoquenessing township
862	716	340	11 988	97.1	16 376	8 496	1 918	1 150	30.7	8.1	Cranberry township
403	189	35	6 198	96.6	8 339	4 326	627	361	31.6	5.1	Fernway CDP
81	49	6	1 519	100.4	2 098	1 068	136	73	31.1	4.5	Fox Run CDP
150	98	59	867	98.6	1 270	653	307	183	26.2	17.8	Donegal township
57	53	6	343	98.0	537	279	116	70	20.9	17.1	East Butler borough
22	11	3	179	98.3	261	133	36	16	26.5	10.1	Eau Claire borough
169	122	28	1 015	97.9	1 521	784	319	192	24.3	15.9	Evans City borough
16	6	3	108	103.7	162	84	25	14	26.4	11.4	Fairview borough
149	101	20	1 043	97.6	1 518	774	270	147	26.3	13.1	Fairview township
178	98	25	1 292	108.0	1 946	961	301	158	27.6	11.2	Forward township
153	89	21	1 128	103.2	1 789	892	263	140	21.9	11.5	Franklin township
89	58	8	483	94.0	751	390	155	92	19.9	16.5	Harmony borough
81	84	45	451	95.8	702	364	210	119	20.5	23.8	Harrisville borough
330	188	82	1 863	95.7	2 824	1 464	600	336	22.5	16.5	Jackson township
412	494	381	3 075	85.0	4 363	2 423	1 287	855	23.3	22.6	Jefferson township
22	15	4	129	89.1	179	98	41	24	26.6	16.8	Karns City borough
144	70	26	1 213	107.0	1 860	924	240	123	25.9	9.6	Lancaster township
95	52	13	662	100.9	997	493	160	92	25.0	12.0	Marion township
175	252	152	1 027	70.0	1 422	866	579	415	18.6	33.2	Mars borough
76	65	16	589	100.8	919	460	157	85	22.3	13.3	Mercer township
441	225	51	2 834	97.1	4 065	2 070	717	391	27.2	12.8	Middlesex township
185	92	23	1 131	100.4	1 713	862	300	159	24.4	13.2	Muddy Creek township
230	108	32	1 513	103.2	2 278	1 154	370	201	25.9	12.0	Oakland township
66	18	7	345	102.9	506	247	91	48	27.7	13.0	Parker township
387	240	94	2 580	101.9	3 869	1 964	721	405	25.7	13.8	Penn township
143	73	24	667	110.5	1 066	520	240	118	24.1	17.1	Nixon CDP
16	7	4	115	89.6	172	89	27	13	21.1	12.4	Petrolia borough
13	6	3	135	98.5	197	102	22	11	26.5	8.2	Portersville borough
82	68	5	616	100.3	935	475	155	91	24.2	12.6	Prospect borough
209	224	127	945	72.4	1 355	802	560	374	16.8	34.4	Saxonburg borough
52	38	23	1 028	93.2	1 406	742	113	65	29.2	5.7	Seven Fields borough
159	129	31	1 731	77.2	2 806	1 605	319	208	8.5	10.4	Slippery Rock borough
216	110	52	2 700	94.5	4 631	2 415	378	216	11.8	7.2	Slippery Rock township
323	228	45	2 193	115.6	3 390	1 688	596	320	28.3	12.6	Summit township
32	49	77	225	70.7	307	191	158	114	20.1	41.1	Valencia borough
66	26	5	334	119.2	544	254	97	46	25.7	13.3	Venango township
83	66	20	731	94.1	1 016	513	169	99	28.4	11.9	Washington township
15	18	4	151	115.2	246	113	37	20	24.3	11.4	West Liberty borough
7	6	3	48	116.7	76	43	16	12	26.9	15.4	West Sunbury borough
256	277	104	1 833	95.6	2 685	1 403	637	385	25.1	17.8	Winfield township
84	45	9	684	94.6	977	491	138	76	26.6	10.4	Worth township
325	419	236	2 234	84.6	3 254	1 815	980	658	21.1	23.8	Zelienople borough
14 670	11 811	3 606	78 587	94.2	120 523	62 992	30 087	18 393	21.0	19.7	Cambria County
589	382	90	3 312	96.1	5 012	2 609	1 061	613	22.8	16.3	Adams township
99	89	25	518	87.8	780	418	213	135	19.8	21.9	St. Michael-Sidman CDP
63	34	5	653	92.8	928	490	102	61	26.3	8.1	Salix-Beauty Line Park CDP
100	60	13	787	217.4	2 078	570	173	89	16.8	6.9	Allegheny township

Table 1. **Age and Sex: 2000**—Con.

[For information on confidentiality protection, nonsampling error, and definitions, see text]

State County County Subdivision Place	Total population	Median age	Age: Under 5 years	5 to 17 years	18 to 20 years	21 to 24 years	25 to 34 years	35 to 44 years	45 to 54 years	55 to 59 years	60 to 64 years
Cambria County—Con.											
Ashville borough	279	37.9	21	40	11	11	35	44	30	10	13
Barr township	2 175	39.0	131	452	85	85	229	314	355	118	73
Blacklick township	2 200	40.6	115	357	83	109	259	360	363	106	105
Brownstown borough	883	40.8	41	149	23	39	118	125	138	44	42
Cambria township	6 323	42.3	285	994	220	252	666	1 127	1 005	326	247
Colver CDP	1 035	38.7	67	174	37	52	134	151	141	49	46
Carrolltown borough	1 049	40.9	65	168	33	43	132	155	157	53	39
Cassandra borough	136	38.3	8	23	3	-	27	21	12	3	12
Chest township	346	40.5	12	67	17	20	34	54	51	17	16
Chest Springs borough	110	39.7	9	17	4	5	14	17	11	6	6
Clearfield township	1 680	36.9	92	359	97	65	183	278	277	89	61
Conemaugh township	2 145	42.9	104	346	54	68	244	329	322	122	129
Cresson borough	1 631	38.7	105	237	57	111	206	243	232	65	65
Cresson township	4 055	36.2	154	493	264	318	713	803	528	163	143
Croyle township	2 233	37.6	137	441	81	91	284	336	290	130	109
Daisytown borough	356	40.9	17	64	11	8	45	53	62	21	20
Dale borough	1 503	37.4	102	266	47	68	224	213	180	64	53
Dean township	408	40.8	22	49	20	18	57	61	54	27	20
East Carroll township	1 798	37.8	98	360	89	82	203	278	327	97	55
East Conemaugh borough	1 291	44.3	56	193	31	61	150	169	191	61	54
East Taylor township	2 726	42.9	128	431	67	85	320	433	383	163	164
Ebensburg borough	3 091	42.2	170	522	81	130	360	425	455	165	125
Ehrenfeld borough	234	38.7	9	49	8	10	32	27	37	13	12
Elder township	990	40.8	49	182	34	43	101	156	161	52	47
Ferndale borough	1 834	39.8	96	301	69	69	247	275	270	83	84
Franklin borough	442	45.4	15	57	13	21	57	54	61	24	11
Gallitzin borough	1 756	37.3	102	303	78	95	230	273	234	76	74
Gallitzin township	1 310	36.9	70	285	50	44	171	241	199	60	44
Geistown borough	2 555	44.3	115	425	68	79	250	367	425	134	110
Hastings borough	1 398	41.8	81	216	49	65	164	183	174	56	59
Jackson township	4 925	42.1	225	837	165	195	511	791	873	232	247
Vinco CDP	1 429	45.1	48	227	47	53	128	209	278	76	76
Johnstown city	23 906	41.5	1 427	3 659	742	1 148	2 960	3 204	3 151	1 234	1 109
Lilly borough	948	43.5	48	130	32	38	118	130	158	52	44
Lorain borough	747	43.1	29	108	27	33	91	117	111	40	27
Loretto borough	1 190	20.9	15	51	546	306	54	50	50	22	14
Lower Yoder township	3 029	49.6	117	332	68	86	305	377	462	199	176
Middle Taylor township	792	45.0	37	112	28	30	66	123	138	53	48
Munster township	675	36.6	44	129	34	42	81	103	103	42	25
Nanty-Glo borough	3 054	42.0	174	481	101	136	371	396	422	164	157
Northern Cambria borough	4 199	40.6	236	688	148	199	511	581	556	218	170
Patton borough	2 023	41.0	131	332	70	73	226	312	254	121	82
Portage borough	2 837	41.7	150	436	97	151	349	371	395	128	148
Portage township	3 906	41.3	193	646	141	177	441	586	623	226	185
Spring Hill CDP	970	42.5	44	141	35	44	116	146	137	64	45
Reade township	1 764	38.8	90	344	60	68	224	256	226	86	77
Richland township	12 598	41.5	480	1 697	1 368	846	977	1 602	1 634	604	571
Belmont CDP (part)	2 020	53.0	66	248	44	49	155	231	258	94	104
Sankertown borough	680	40.0	34	109	27	40	87	99	115	38	27
Scalp Level borough	851	39.6	40	152	30	35	107	128	109	40	41
South Fork borough	1 138	37.0	67	216	37	64	146	171	133	42	51
Southmont borough	2 262	44.3	103	395	34	62	215	362	375	147	97
Stonycreek township	3 204	45.7	159	385	91	134	363	431	470	179	154
Belmont CDP (part)	826	43.8	61	80	32	62	102	88	113	48	27
Summerhill borough	521	38.3	31	103	16	27	57	74	62	21	23
Summerhill township	2 724	37.3	154	579	93	120	314	440	381	135	120
Beaverdale-Lloydell CDP	1 230	36.9	73	246	37	61	162	171	164	62	46
Susquehanna township	2 198	40.5	102	401	81	93	262	330	357	112	98
Tunnelhill borough (part)	291	46.8	10	44	14	9	18	46	38	15	15
Upper Yoder township	5 862	45.7	240	836	219	204	514	852	872	285	252
Elim CDP	4 175	45.7	153	540	186	182	383	594	607	186	180
Vintondale borough	528	41.6	19	99	19	18	62	69	78	34	15
Washington township	921	41.5	41	169	40	34	79	153	142	62	33
West Carroll township	1 445	42.6	64	246	51	54	137	227	198	74	71
Westmont borough	5 523	44.0	282	1 063	125	115	463	815	991	306	259
West Taylor township	862	44.3	38	110	24	29	106	130	149	55	49
White township	813	41.3	26	139	27	28	110	123	132	45	48
Wilmore borough	252	36.5	22	61	6	5	24	49	25	3	8
Cameron County	5 974	41.3	288	1 176	187	174	653	835	849	340	292
Driftwood borough	103	44.5	3	17	4	2	7	20	17	5	8
Emporium borough	2 526	39.5	152	466	81	96	318	329	307	136	99
Gibson township	222	42.8	3	54	9	1	12	42	28	15	13
Grove township	129	52.3	7	14	3	6	11	14	18	13	12
Lumber township	241	44.5	8	54	8	1	14	37	46	13	16
Portage township	258	33.7	19	56	7	10	41	36	36	2	12
Shippen township	2 495	42.2	96	515	75	58	250	357	397	156	132
Carbon County	58 802	40.6	3 025	10 004	1 826	2 212	7 154	9 474	8 244	3 245	2 752
Banks township	1 359	42.9	59	214	35	40	151	229	167	87	74
Tresckow CDP	964	43.2	45	155	21	32	102	151	124	57	51
Beaver Meadows borough	968	39.9	40	176	26	38	116	163	103	51	40
Bowmanstown borough	895	40.8	59	120	28	38	117	148	134	69	30
East Penn township	2 461	41.3	106	427	83	81	270	472	406	140	104
East Side borough	290	42.8	8	52	8	10	25	54	33	35	18
Franklin township	4 243	40.0	236	671	122	154	615	652	685	280	209
Weissport East CDP	1 936	41.6	79	290	48	87	277	276	297	125	106
Jim Thorpe borough	4 804	40.6	229	782	182	210	588	796	732	254	209
Kidder township	1 185	44.8	46	206	39	28	131	146	186	104	86
Lansford borough	4 230	41.0	223	730	154	156	502	579	464	184	159
Lausanne township	218	41.2	11	37	7	8	22	44	32	13	14
Lehigh township	527	41.4	18	109	18	14	53	87	91	23	30
Lehighton borough	5 537	40.1	329	920	159	244	689	822	666	261	276
Lower Towamensing township	3 173	38.8	166	561	101	137	409	577	458	174	146
Mahoning township	3 978	43.4	164	625	121	135	415	631	603	245	223

Table 1. **Age and Sex: 2000**—Con.

[For information on confidentiality protection, nonsampling error, and definitions, see text]

Age—Con.			Age and sex						Percent of total population		
			All ages		18 years and over		65 years and over				**State** **County** **County Subdivision** **Place**
65 to 74 years	75 to 84 years	85 years and over	Female	Males per 100 females	Total	Female	Total	Female	Under 18 years	65 years and over	
											Cambria County—Con.
30	31	3	139	100.7	218	113	64	37	21.9	22.9	Ashville borough
167	128	38	1 103	97.2	1 592	813	333	192	26.8	15.3	Barr township
197	115	31	1 080	103.7	1 728	865	343	193	21.5	15.6	Blacklick township
87	62	15	459	92.4	693	367	164	97	21.5	18.6	Brownstown borough
488	472	241	3 086	104.9	5 044	2 488	1 201	744	20.2	19.0	Cambria township
73	84	27	519	99.4	794	412	184	115	23.3	17.8	Colver CDP
88	96	20	518	102.5	816	412	204	120	22.2	19.4	Carrolltown borough
17	7	3	66	106.1	105	52	27	14	22.8	19.9	Cassandra borough
31	26	1	165	109.7	267	136	58	30	22.8	16.8	Chest township
13	7	1	55	100.0	84	41	21	13	23.6	19.1	Chest Springs borough
100	62	17	822	104.4	1 229	609	179	93	26.8	10.7	Clearfield township
247	143	37	1 097	95.5	1 695	867	427	247	21.0	19.9	Conemaugh township
157	119	34	881	85.1	1 289	709	310	199	21.0	19.0	Cresson borough
240	171	65	1 513	168.0	3 408	1 212	476	282	16.0	11.7	Cresson township
219	94	21	1 105	102.1	1 655	824	334	185	25.9	15.0	Croyle township
28	22	5	192	85.4	275	145	55	31	22.8	15.4	Daisytown borough
119	115	52	822	82.8	1 135	642	286	192	24.5	19.0	Dale borough
49	26	5	202	102.0	337	173	80	48	17.4	19.6	Dean township
114	83	12	904	98.9	1 340	680	209	117	25.5	11.6	East Carroll township
170	132	23	705	83.1	1 042	582	325	201	19.3	25.2	East Conemaugh borough
286	224	42	1 410	93.3	2 167	1 130	552	327	20.5	20.2	East Taylor township
310	255	93	1 630	89.6	2 399	1 313	658	415	22.4	21.3	Ebensburg borough
21	9	7	118	98.3	176	89	37	23	24.8	15.8	Ehrenfeld borough
93	58	14	469	111.1	759	372	165	91	23.3	16.7	Elder township
177	138	25	973	88.5	1 437	783	340	209	21.6	18.5	Ferndale borough
75	44	10	223	98.2	370	188	129	74	16.3	29.2	Franklin borough
148	105	38	931	88.6	1 351	721	291	192	23.1	16.6	Gallitzin borough
83	50	13	620	111.3	955	453	146	78	27.1	11.1	Gallitzin township
287	243	52	1 366	87.0	2 015	1 092	582	343	21.1	22.8	Geistown borough
147	149	55	754	85.4	1 101	609	351	218	21.2	25.1	Hastings borough
485	303	61	2 492	97.6	3 863	1 986	849	485	21.6	17.2	Jackson township
156	116	15	718	99.0	1 154	599	287	166	19.2	20.1	Vinco CDP
2 443	2 136	693	12 967	84.4	18 820	10 442	5 272	3 413	21.3	22.1	Johnstown city
96	76	26	502	88.8	770	406	198	127	18.8	20.9	Lilly borough
79	74	11	383	95.0	610	313	164	96	18.3	22.0	Lorain borough
52	28	2	697	70.7	1 124	662	82	47	5.5	6.9	Loretto borough
457	350	100	1 614	87.7	2 580	1 386	907	542	14.8	29.9	Lower Yoder township
82	66	9	397	99.5	643	321	157	88	18.8	19.8	Middle Taylor township
42	25	5	335	101.5	502	250	72	39	25.6	10.7	Munster township
325	261	66	1 627	87.7	2 399	1 304	652	407	21.4	21.3	Nanty-Glo borough
385	378	129	2 212	89.8	3 275	1 761	892	562	22.0	21.2	Northern Cambria borough
218	159	45	1 087	86.1	1 560	839	422	263	22.9	20.9	Patton borough
281	258	73	1 518	86.9	2 251	1 235	612	382	20.7	21.6	Portage borough
357	286	45	1 969	98.4	3 067	1 573	688	416	21.5	17.6	Portage township
87	94	17	507	91.3	785	417	198	127	19.1	20.4	Spring Hill CDP
154	123	56	881	100.2	1 330	672	333	190	24.6	18.9	Reade township
1 369	1 082	368	6 787	85.6	10 421	5 731	2 819	1 760	17.3	22.4	Richland township
290	300	181	1 139	77.3	1 706	975	771	502	15.5	38.2	Belmont CDP (part)
53	44	7	338	101.2	537	273	104	62	21.0	15.3	Sankertown borough
93	69	7	452	88.3	659	350	169	102	22.6	19.9	Scalp Level borough
100	90	21	575	97.9	855	443	211	137	24.9	18.5	South Fork borough
239	179	54	1 195	89.3	1 764	943	472	272	22.0	20.9	Southmont borough
438	347	53	1 719	86.4	2 660	1 441	838	490	17.0	26.2	Stonycreek township
106	96	11	461	79.2	685	395	213	130	17.1	25.8	Belmont CDP (part)
52	44	11	280	86.1	387	219	107	61	25.7	20.5	Summerhill borough
205	145	38	1 388	96.3	1 991	1 029	388	238	26.9	14.2	Summerhill township
102	84	22	657	87.2	911	492	208	136	25.9	16.9	Beaverdale-Lloydell CDP
166	155	41	1 089	101.8	1 695	847	362	215	22.9	16.5	Susquehanna township
39	32	11	156	86.5	237	130	82	58	18.6	28.2	Tunnelhill borough (part)
587	629	372	3 124	87.6	4 786	2 605	1 588	1 029	18.4	27.1	Upper Yoder township
434	470	260	2 223	87.8	3 482	1 884	1 164	755	16.6	27.9	Elim CDP
58	42	15	261	102.3	410	209	115	64	22.3	21.8	Vintondale borough
87	61	20	464	98.5	711	353	168	95	22.8	18.2	Washington township
138	132	53	729	98.2	1 135	584	323	187	21.5	22.4	West Carroll township
526	473	105	2 920	89.1	4 178	2 272	1 104	657	24.4	20.0	Westmont borough
83	72	17	426	102.3	714	354	172	104	17.2	20.0	West Taylor township
81	44	10	374	117.4	648	310	135	67	20.3	16.6	White township
23	20	6	122	106.6	169	90	49	31	32.9	19.4	Wilmore borough
568	450	162	3 039	96.6	4 510	2 318	1 180	689	24.5	19.8	Cameron County
9	9	2	51	102.0	83	44	20	12	19.4	19.4	Driftwood borough
219	218	105	1 345	87.8	1 908	1 039	542	363	24.5	21.5	Emporium borough
34	8	3	107	107.5	165	79	45	20	25.7	20.3	Gibson township
16	13	2	63	104.8	108	52	31	13	16.3	24.0	Grove township
22	20	2	125	92.8	179	91	44	22	25.7	18.3	Lumber township
19	17	3	132	95.5	183	94	39	19	29.1	15.1	Portage township
249	165	45	1 216	105.2	1 884	919	459	240	24.5	18.4	Shippen township
5 631	4 041	1 194	30 169	94.9	45 773	23 808	10 866	6 404	22.2	18.5	Carbon County
151	111	41	722	88.2	1 086	589	303	198	20.1	22.3	Banks township
112	88	26	496	94.4	764	402	226	140	20.7	23.4	Tresckow CDP
121	74	20	483	100.4	752	371	215	130	22.3	22.2	Beaver Meadows borough
80	60	12	465	92.5	716	376	152	87	20.0	17.0	Bowmanstown borough
235	107	30	1 245	97.7	1 928	968	372	198	21.7	15.1	East Penn township
28	15	4	151	92.1	230	119	47	29	20.7	16.2	East Side borough
349	229	41	2 110	101.1	3 336	1 681	619	339	21.4	14.6	Franklin township
196	124	31	981	97.3	1 567	807	351	206	19.1	18.1	Weissport East CDP
430	291	101	2 458	95.4	3 793	1 977	822	486	21.0	17.1	Jim Thorpe borough
148	53	12	562	110.9	933	461	213	109	21.3	18.0	Kidder township
485	455	139	2 298	84.1	3 277	1 819	1 079	681	22.5	25.5	Lansford borough
20	9	1	110	98.2	170	83	30	14	22.0	13.8	Lausanne township
47	30	7	277	90.3	400	205	84	44	24.1	15.9	Lehigh township
541	459	171	2 959	87.1	4 288	2 350	1 171	726	22.6	21.1	Lehighton borough
253	155	36	1 584	100.3	2 446	1 222	444	245	22.9	14.0	Lower Towamensing township
411	271	134	2 024	96.5	3 189	1 636	816	471	19.8	20.5	Mahoning township

Table 1. **Age and Sex: 2000**—Con.

[For information on confidentiality protection, nonsampling error, and definitions, see text]

State County County Subdivision Place	Total population	Median age	Age: Under 5 years	5 to 17 years	18 to 20 years	21 to 24 years	25 to 34 years	35 to 44 years	45 to 54 years	55 to 59 years	60 to 64 years
Carbon County—Con.											
Nesquehoning borough	3 288	40.9	140	479	122	150	427	516	417	170	168
Packer township	986	41.4	52	184	27	19	98	195	126	62	50
Palmerton borough	5 248	38.1	318	893	163	265	726	800	703	216	201
Parryville borough	478	40.8	23	67	16	22	66	75	77	31	30
Penn Forest township	5 439	39.4	354	1 060	148	137	598	918	816	340	265
Summit Hill borough	2 974	42.4	131	466	79	126	379	441	400	159	137
Towamensing township	3 475	39.9	170	666	97	98	408	667	562	199	147
Weatherly borough	2 612	42.1	116	484	77	75	269	390	319	136	122
Weissport borough	434	34.1	27	75	14	27	80	72	64	12	14
Centre County	135 758	28.7	6 273	18 193	16 627	19 765	18 139	17 737	15 123	5 331	4 493
Bellefonte borough	6 395	36.8	401	948	207	398	1 082	897	768	279	255
Benner township	5 217	37.6	139	566	145	360	1 079	1 251	829	245	192
Pleasant Gap CDP (part)	7	37.5	-	2	-	-	-	2	2	-	-
Boggs township	2 834	38.0	155	525	113	123	373	427	453	191	141
Burnside township	410	39.1	27	65	14	22	58	57	65	26	22
Pine Glen CDP	210	36.8	17	30	7	13	33	27	32	17	16
Centre Hall borough	1 079	43.6	58	126	31	50	139	155	156	92	69
College township	8 489	36.2	404	1 383	1 076	338	891	1 317	1 130	347	335
Boalsburg CDP (part)	-	-	-	-	-	-	-	-	-	-	-
Houserville CDP	1 809	36.3	108	400	60	62	230	391	244	66	76
Lemont CDP	2 116	37.1	131	386	42	85	320	406	356	106	81
Curtin township	551	38.1	31	100	16	18	73	116	70	24	22
Ferguson township	14 063	31.8	860	2 287	617	1 770	2 134	2 095	1 850	589	496
Park Forest Village CDP (part)	4 880	24.8	285	636	346	1 193	803	540	516	135	140
Pine Grove Mills CDP	1 141	39.5	74	196	25	47	148	186	191	63	47
Ramblewood CDP	1 054	38.4	65	225	35	21	125	164	217	60	50
Gregg township	2 119	36.7	146	419	70	66	285	350	323	114	87
Spring Mills CDP	289	37.6	23	44	10	15	40	38	51	13	11
Haines township	1 479	36.4	100	333	52	49	174	254	184	54	69
Aaronsburg CDP	485	40.1	26	83	12	15	74	73	67	24	22
Woodward CDP	126	44.5	5	17	3	4	15	20	18	3	12
Halfmoon township	2 357	34.6	191	609	65	55	274	571	363	84	40
Stormstown CDP	1 602	34.6	131	429	45	32	176	409	252	54	18
Harris township	4 657	39.5	257	1 066	112	102	453	842	782	274	219
Boalsburg CDP (part)	3 578	37.5	221	845	88	83	392	646	573	184	155
Howard borough	699	39.2	39	120	21	33	80	136	102	33	31
Howard township	924	38.3	50	166	36	33	120	172	133	60	58
Huston township	1 311	36.8	81	247	40	52	194	212	201	94	66
Julian CDP	152	40.3	7	31	6	2	19	28	13	17	12
Liberty township	1 830	38.3	115	325	57	74	240	294	284	95	91
Blanchard CDP	621	39.4	40	114	19	31	65	93	93	30	29
Monument CDP	133	35.5	12	24	3	4	23	19	14	13	4
Marion township	978	33.5	111	190	36	34	151	170	122	54	28
Miles township	1 573	33.4	153	358	57	72	190	198	187	77	78
Madisonburg CDP	135	40.1	13	22	4	2	20	18	21	4	6
Rebersburg CDP	492	37.5	47	87	10	20	61	63	64	34	31
Milesburg borough	1 187	37.8	75	206	35	48	185	181	162	72	50
Millheim borough	749	38.1	47	136	29	19	111	124	88	38	38
Patton township	11 420	28.2	560	1 624	712	2 088	1 886	1 626	1 348	446	379
Park Forest Village CDP (part)	3 950	38.0	249	831	124	144	457	674	685	216	188
Penn township	1 044	36.3	77	200	44	39	141	162	150	50	37
Coburn CDP	145	42.5	14	18	4	7	16	19	26	12	8
Philipsburg borough	3 056	39.2	182	499	107	130	426	410	376	177	127
Port Matilda borough	638	34.6	45	114	17	29	120	73	92	33	35
Potter township	3 339	38.8	204	664	97	107	388	579	535	197	178
Rush township	3 466	41.5	171	531	117	112	440	541	480	186	177
North Philipsburg CDP	697	47.7	25	80	26	28	83	86	69	32	35
Sandy Ridge CDP	340	37.0	19	64	7	9	55	64	30	22	19
Snow Shoe borough	771	38.3	49	143	19	30	113	98	130	49	34
Snow Shoe township	1 760	39.7	101	310	59	65	221	269	275	96	73
Clarence CDP	577	38.8	40	100	21	23	70	83	83	28	27
South Philipsburg borough	438	39.4	29	70	16	20	64	64	49	28	30
Spring township	6 117	37.6	352	1 144	158	235	897	1 102	858	319	274
Pleasant Gap CDP (part)	1 604	39.6	87	236	33	74	255	263	209	91	86
State College borough	38 420	21.8	697	1 515	12 259	12 923	4 337	1 884	1 563	563	432
Taylor township	741	37.8	41	124	27	32	107	123	132	39	36
Union township	1 200	38.9	67	226	33	52	143	224	205	67	46
Unionville borough	313	37.2	20	59	12	8	46	53	47	12	15
Walker township	3 299	37.7	199	639	102	130	415	555	501	191	195
Zion CDP	2 054	37.4	121	412	56	76	256	375	306	131	126
Worth township	835	38.2	39	156	19	49	109	155	130	36	38
Chester County	433 501	36.9	29 330	84 252	15 943	18 476	54 720	76 903	64 406	22 583	16 211
Atglen borough	1 217	29.9	116	300	41	68	183	211	120	53	29
Avondale borough	1 108	32.5	89	201	52	80	173	189	140	42	32
Birmingham township	4 221	41.1	245	1 026	109	64	236	790	886	367	205
Caln township	11 916	35.9	908	2 130	298	475	1 929	2 246	1 725	518	372
Thorndale CDP	3 561	34.7	278	652	110	173	590	697	493	153	104
Charlestown township	4 051	36.8	254	791	244	194	413	733	629	235	156
Coatesville city	10 838	31.4	928	2 511	453	554	1 549	1 588	1 177	440	321
Downingtown borough	7 589	35.1	472	1 451	253	410	1 194	1 283	944	279	231
East Bradford township	9 405	36.9	640	1 941	358	506	949	1 705	1 630	500	316
East Brandywine township	5 822	38.8	340	1 342	186	175	537	1 108	1 102	346	244
East Caln township	2 857	37.3	201	477	76	109	457	507	426	162	118
East Coventry township	4 566	42.7	234	836	113	124	368	812	714	288	246
East Fallowfield township	5 157	38.0	378	1 048	178	156	542	1 008	849	230	212
East Goshen township	16 824	41.5	899	2 842	365	627	2 100	2 534	2 482	1 067	828
East Marlborough township	6 317	38.2	403	1 548	171	176	536	1 193	1 181	388	242
East Nantmeal township	1 787	37.5	97	398	82	70	175	362	293	108	54
East Nottingham township	5 516	31.9	515	1 283	190	197	897	938	678	245	173
East Pikeland township	6 551	39.3	421	1 272	117	159	763	1 300	1 042	359	303
Easttown township	10 270	42.7	636	2 024	207	208	830	1 635	1 719	673	517
Devon-Berwyn CDP	5 067	42.3	327	827	103	115	570	807	766	258	212
East Vincent township	5 493	38.1	448	1 132	111	156	633	972	730	297	219

Table 1. **Age and Sex: 2000**—Con.

[For information on confidentiality protection, nonsampling error, and definitions, see text]

Age—Con.			Age and sex						Percent of total population		
			All ages		18 years and over		65 years and over				**State** **County** **County Subdivision** **Place**
65 to 74 years	75 to 84 years	85 years and over	Female	Males per 100 females	Total	Female	Total	Female	Under 18 years	65 years and over	
											Carbon County—Con.
352	281	66	1 653	98.9	2 669	1 360	699	428	18.8	21.3	Nesquehoning borough
97	56	20	497	98.4	750	375	173	94	23.9	17.5	Packer township
395	446	122	2 749	90.9	4 037	2 180	963	594	23.1	18.3	Palmerton borough
35	30	6	229	108.7	388	183	71	37	18.8	14.9	Parryville borough
533	244	26	2 706	101.0	4 025	2 028	803	406	26.0	14.8	Penn Forest township
337	261	58	1 543	92.7	2 377	1 252	656	407	20.1	22.1	Summit Hill borough
283	133	45	1 734	100.4	2 639	1 319	461	250	24.1	13.3	Towamensing township
272	254	98	1 398	86.8	2 012	1 093	624	402	23.0	23.9	Weatherly borough
28	17	4	212	104.7	332	161	49	29	23.5	11.3	Weissport borough
7 571	4 867	1 639	66 436	104.3	111 292	54 459	14 077	8 109	18.0	10.4	Centre County
557	429	174	3 443	85.7	5 046	2 759	1 160	758	21.1	18.1	Bellefonte borough
263	123	25	1 620	222.0	4 512	1 281	411	219	13.5	7.9	Benner township
1	-	-	3	133.3	5	2	1	-	28.6	14.3	Pleasant Gap CDP (part)
192	112	29	1 413	100.6	2 154	1 070	333	175	24.0	11.8	Boggs township
31	18	5	203	102.0	318	152	54	30	22.4	13.2	Burnside township
11	5	2	106	98.1	163	79	18	10	22.4	8.6	Pine Glen CDP
94	86	23	550	96.2	895	466	203	110	17.1	18.8	Centre Hall borough
612	450	206	4 427	91.8	6 702	3 542	1 268	756	21.1	14.9	College township
-	-	-	-	(X)	-	-	-	-	(X)	(X)	Boalsburg CDP (part)
104	56	12	927	95.1	1 301	674	172	96	28.1	9.5	Houserville CDP
92	92	19	1 073	97.2	1 599	818	203	113	24.4	9.6	Lemont CDP
53	21	7	259	112.7	420	205	81	46	23.8	14.7	Curtin township
797	462	106	6 902	103.8	10 916	5 373	1 365	733	22.4	9.7	Ferguson township
203	65	18	2 367	106.2	3 959	1 916	286	148	18.9	5.9	Park Forest Village CDP (part)
101	51	12	569	100.5	871	452	164	96	23.7	14.4	Pine Grove Mills CDP
56	32	4	537	96.3	764	388	92	47	27.5	8.7	Ramblewood CDP
152	80	27	1 033	105.1	1 554	775	259	141	26.7	12.2	Gregg township
26	14	4	145	99.3	222	114	44	25	23.2	15.2	Spring Mills CDP
120	67	23	754	96.2	1 046	530	210	111	29.3	14.2	Haines township
47	34	8	241	101.2	376	196	89	47	22.5	18.4	Aaronsburg CDP
14	9	6	64	96.9	104	54	29	17	17.5	23.0	Woodward CDP
59	34	12	1 113	111.8	1 557	758	105	61	33.9	4.5	Halfmoon township
35	16	5	757	111.6	1 042	506	56	31	35.0	3.5	Stormstown CDP
363	157	30	2 383	95.4	3 334	1 712	550	292	28.4	11.8	Harris township
251	118	22	1 846	93.8	2 512	1 305	391	206	29.8	10.9	Boalsburg CDP (part)
64	30	10	347	101.4	540	271	104	61	22.7	14.9	Howard borough
63	22	11	452	104.4	708	348	96	49	23.4	10.4	Howard township
76	40	8	641	104.5	983	491	124	62	25.0	9.5	Huston township
9	6	2	77	97.4	114	60	17	8	25.0	11.2	Julian CDP
144	91	20	921	98.7	1 390	696	255	131	24.0	13.9	Liberty township
58	42	7	328	89.3	467	247	107	60	24.8	17.2	Blanchard CDP
10	7	-	72	84.7	97	49	17	9	27.1	12.8	Monument CDP
49	27	6	471	107.6	677	330	82	43	30.8	8.4	Marion township
125	54	24	810	94.2	1 062	537	203	122	32.5	12.9	Miles township
13	9	3	74	82.4	100	54	25	16	25.9	18.5	Madisonburg CDP
45	19	11	248	98.4	358	177	75	45	27.2	15.2	Rebersburg CDP
89	60	24	623	90.5	906	488	173	111	23.7	14.6	Milesburg borough
64	46	9	386	94.0	566	294	119	61	24.4	15.9	Millheim borough
525	187	39	5 537	106.2	9 236	4 511	751	394	19.1	6.6	Patton township
263	100	19	1 989	98.6	2 870	1 478	382	198	27.3	9.7	Park Forest Village CDP (part)
67	48	29	513	103.5	767	379	144	81	26.5	13.8	Penn township
14	7	-	69	110.1	113	56	21	11	22.1	14.5	Coburn CDP
299	240	83	1 673	82.7	2 375	1 316	622	397	22.3	20.4	Philipsburg borough
45	29	6	318	100.6	479	247	80	50	24.9	12.5	Port Matilda borough
253	114	23	1 682	98.5	2 471	1 231	390	197	26.0	11.7	Potter township
324	266	121	1 794	93.2	2 764	1 443	711	426	20.3	20.5	Rush township
64	94	75	423	64.8	592	361	233	166	15.1	33.4	North Philipsburg CDP
30	18	3	185	83.8	257	131	51	30	24.4	15.0	Sandy Ridge CDP
61	35	10	371	107.8	579	289	106	64	24.9	13.7	Snow Shoe borough
166	95	30	848	107.5	1 349	661	291	166	23.4	16.5	Snow Shoe township
52	42	8	274	110.6	437	219	102	64	24.3	17.7	Clarence CDP
47	20	1	212	106.6	339	166	68	38	22.6	15.5	South Philipsburg borough
409	277	92	3 163	93.4	4 621	2 417	778	461	24.5	12.7	Spring township
147	99	24	819	95.8	1 281	669	270	154	20.1	16.8	Pleasant Gap CDP (part)
967	918	362	18 409	108.7	36 208	17 314	2 247	1 363	5.8	5.8	State College borough
49	20	11	364	103.6	576	286	80	46	22.3	10.8	Taylor township
86	43	8	571	110.2	907	444	137	73	24.4	11.4	Union township
26	13	2	167	87.4	234	125	41	25	25.2	13.1	Unionville borough
219	125	28	1 648	100.2	2 461	1 239	372	202	25.4	11.3	Walker township
120	60	15	1 042	97.1	1 521	768	195	103	25.9	9.5	Zion CDP
61	28	15	415	101.2	640	313	104	54	23.4	12.5	Worth township
27 128	17 782	5 767	220 762	96.4	319 919	165 669	50 677	29 411	26.2	11.7	Chester County
56	34	6	625	94.7	801	422	96	53	34.2	7.9	Atglen borough
71	31	8	520	113.1	818	368	110	64	26.2	9.9	Avondale borough
207	71	15	2 132	98.0	2 950	1 506	293	145	30.1	6.9	Birmingham township
678	543	94	5 885	102.5	8 878	4 367	1 315	656	25.5	11.0	Caln township
178	111	22	1 828	94.8	2 631	1 348	311	181	26.1	8.7	Thorndale CDP
257	117	28	2 077	95.0	3 006	1 564	402	222	25.8	9.9	Charlestown township
644	519	154	5 777	87.6	7 399	4 062	1 317	842	31.7	12.2	Coatesville city
470	431	171	3 997	89.9	5 666	3 023	1 072	701	25.3	14.1	Downingtown borough
451	273	136	4 899	92.0	6 824	3 636	860	496	27.4	9.1	East Bradford township
250	151	41	2 936	98.3	4 140	2 133	442	263	28.9	7.6	East Brandywine township
195	98	31	1 428	100.1	2 179	1 118	324	189	23.7	11.3	East Caln township
377	293	161	2 390	91.0	3 496	1 878	831	519	23.4	18.2	East Coventry township
291	219	46	2 566	101.0	3 731	1 892	556	302	27.7	10.8	East Fallowfield township
1 664	1 163	253	8 810	91.0	13 083	6 989	3 080	1 802	22.2	18.3	East Goshen township
272	172	35	3 151	100.5	4 366	2 210	479	238	30.9	7.6	East Marlborough township
91	48	9	881	102.8	1 292	649	148	75	27.7	8.3	East Nantmeal township
220	153	27	2 661	107.3	3 718	1 828	400	217	32.6	7.3	East Nottingham township
487	250	78	3 384	93.6	4 858	2 546	815	472	25.8	12.4	East Pikeland township
1 010	609	202	5 321	93.0	7 610	4 033	1 821	1 067	25.9	17.7	Easttown township
520	385	177	2 672	89.6	3 913	2 130	1 082	695	22.8	21.4	Devon-Berwyn CDP
394	299	102	2 680	105.0	3 913	1 929	795	364	28.8	14.5	East Vincent township

Table 1. **Age and Sex: 2000**—Con.

[For information on confidentiality protection, nonsampling error, and definitions, see text]

State County County Subdivision Place	Total population	Median age	Age: Under 5 years	5 to 17 years	18 to 20 years	21 to 24 years	25 to 34 years	35 to 44 years	45 to 54 years	55 to 59 years	60 to 64 years
Chester County—Con.											
East Whiteland township	9 333	38.2	556	1 688	402	388	1 133	1 634	1 343	498	360
Elk township	1 485	36.0	97	346	47	32	181	303	224	81	57
Elverson borough	959	49.5	49	121	14	25	101	112	138	83	87
Franklin township	3 850	35.9	304	1 017	127	79	331	862	656	161	122
Highland township	1 125	40.1	54	200	39	37	137	199	177	76	60
Honey Brook borough	1 287	33.0	93	288	46	65	193	238	129	34	40
Honey Brook township	6 278	36.1	446	1 374	261	210	733	995	721	284	200
Kennett township	6 451	41.1	436	1 148	173	186	617	1 114	992	374	283
Kennett Square borough	5 273	34.7	365	945	224	314	818	816	638	229	194
London Britain township	2 797	40.5	163	645	70	60	217	522	577	216	109
Londonderry township	1 632	37.0	103	358	46	55	208	306	245	103	83
London Grove township	5 265	35.1	438	1 162	168	195	656	1 052	689	240	209
Lower Oxford township	4 319	22.1	263	700	811	662	398	530	383	135	111
Malvern borough	3 059	38.0	196	419	55	103	562	571	404	169	123
Modena borough	610	29.4	52	170	21	30	91	105	53	23	21
New Garden township	9 083	33.6	726	2 063	324	420	1 240	1 861	1 186	368	239
Toughkenamon CDP	1 375	30.4	119	240	76	117	246	249	139	39	23
Newlin township	1 150	41.9	56	210	28	33	99	217	245	83	57
New London township	4 583	34.2	386	1 335	121	106	409	1 117	653	149	97
North Coventry township	7 381	40.1	367	1 261	220	337	882	1 245	1 276	452	295
Kenilworth CDP	1 576	39.5	93	211	45	93	230	249	220	104	68
South Pottstown CDP	2 135	36.2	97	331	88	143	371	333	324	99	64
Oxford borough	4 315	36.9	334	770	174	220	547	597	508	161	150
Parkesburg borough	3 373	34.6	233	769	118	141	449	623	356	126	107
Penn township	2 812	41.1	182	509	68	87	275	490	386	143	98
Pennsbury township	3 500	48.9	157	583	50	63	201	483	580	261	153
Phoenixville borough	14 788	35.8	989	2 332	363	782	2 701	2 658	1 818	604	493
Pocopson township	3 350	41.1	121	517	120	153	421	575	581	242	103
Sadsbury township	2 582	37.0	175	518	85	99	319	460	386	146	93
Schuylkill township	6 960	39.3	501	1 131	203	232	864	1 285	1 082	454	347
South Coatesville borough	997	37.6	73	203	31	41	114	138	127	53	46
South Coventry township	1 895	39.6	128	364	44	42	210	373	271	103	83
Spring City borough	3 305	36.3	196	592	126	147	502	650	444	165	108
Thornbury township	2 678	36.8	213	482	53	91	410	522	458	132	124
Tredyffrin township	29 062	40.4	1 811	4 958	439	941	3 699	5 047	4 710	1 844	1 338
Chesterbrook CDP	4 625	40.1	228	570	57	130	878	900	823	338	196
Paoli CDP (part)	2 545	42.6	127	328	54	73	400	381	369	145	108
Upper Oxford township	2 095	36.3	175	434	64	60	251	415	305	107	104
Upper Uwchlan township	6 850	35.3	675	1 723	167	160	658	1 570	1 157	325	139
Uwchlan township	16 576	35.5	1 322	3 683	408	450	2 265	3 371	2 753	748	487
Lionville-Marchwood CDP	6 298	36.0	408	1 146	153	251	1 081	1 101	988	352	247
Valley township	5 116	35.8	400	954	149	169	804	946	632	238	196
Wallace township	3 240	36.6	235	857	85	64	290	627	552	164	122
Warwick township	2 556	41.4	113	486	69	79	245	452	517	178	114
West Bradford township	10 775	35.5	710	2 825	373	272	1 121	2 007	1 822	538	345
West Brandywine township	7 153	39.0	513	1 422	197	204	726	1 426	1 107	344	235
West Caln township	7 054	35.9	515	1 501	224	234	927	1 295	1 112	323	280
West Chester borough	17 861	24.6	748	1 641	3 600	3 136	2 853	1 893	1 486	519	374
West Fallowfield township	2 485	35.4	179	574	105	102	269	430	350	111	96
West Goshen township	20 495	36.6	1 493	3 894	517	893	2 874	3 729	3 062	1 077	748
West Goshen CDP	8 472	36.8	501	1 414	230	443	1 423	1 340	1 242	479	347
West Grove borough	2 652	32.1	205	621	103	138	401	547	294	75	53
West Marlborough township	859	38.5	43	163	28	34	119	147	143	55	43
West Nantmeal township	2 031	38.7	147	414	54	62	212	349	315	112	112
West Nottingham township	2 634	35.2	174	563	106	106	359	445	326	186	104
West Pikeland township	3 551	38.9	276	815	57	57	290	757	677	213	141
West Sadsbury township	2 444	35.9	170	547	101	76	288	414	381	124	88
Westtown township	10 352	38.7	619	2 170	255	369	1 149	1 845	1 884	652	387
West Vincent township	3 170	39.7	276	614	54	59	269	676	552	217	132
West Whiteland township	16 499	34.9	1 266	2 866	347	635	3 179	3 110	2 320	767	551
Exton CDP	4 267	35.1	273	491	50	201	1 113	736	559	195	125
Willistown township	10 011	42.8	589	1 754	205	233	989	1 638	1 756	721	552
Paoli CDP (part)	2 880	40.0	209	432	52	76	408	518	413	169	151
Clarion County	41 765	36.3	2 267	6 768	3 378	3 042	4 765	5 748	5 386	2 124	1 951
Ashland township	1 081	37.2	79	218	31	44	128	163	153	58	46
Beaver township	1 753	40.1	103	291	64	84	210	246	304	106	76
Brady township	62	34.0	5	11	1	2	13	5	13	2	2
Callensburg borough	224	37.0	11	40	10	16	26	35	28	15	14
Clarion borough	6 185	21.7	161	386	2 073	1 415	451	360	425	160	122
Clarion township	3 273	35.7	228	469	162	276	465	474	423	139	165
East Brady borough	1 038	45.2	56	144	32	42	106	135	140	49	55
Elk township	1 519	39.8	83	273	41	49	184	253	213	94	84
Emlenton borough (part)	10	29.0	-	4	1	-	-	3	2	-	-
Farmington township	1 986	41.1	105	330	78	66	244	292	338	126	117
Foxburg borough	275	37.4	15	53	11	9	37	41	32	21	15
Hawthorn borough	587	34.4	37	136	19	26	81	66	83	28	27
Highland township	633	41.1	38	116	21	18	68	118	95	38	31
Knox borough	1 176	40.9	52	215	36	41	156	159	158	67	76
Knox township	1 045	39.8	59	189	42	46	118	168	151	71	55
Licking township	479	37.3	34	84	20	27	57	71	64	22	32
Limestone township	1 773	38.1	100	339	62	76	218	320	280	84	83
Madison township	1 442	38.5	85	292	54	50	169	217	195	81	66
Millcreek township	415	42.8	19	59	9	19	49	70	47	31	42
Monroe township	1 587	37.4	70	318	74	139	149	255	217	94	77
New Bethlehem borough	1 057	45.0	56	145	35	37	119	137	127	53	72
Paint township	1 778	43.1	107	264	57	60	198	245	273	104	102
Perry township	1 064	39.8	59	200	35	38	120	167	170	46	38
Piney township	516	48.0	17	87	10	9	53	65	45	19	18
Porter township	1 466	38.5	91	268	61	63	160	248	198	92	71
Redbank township	1 502	39.2	84	275	55	64	183	249	205	94	81
Richland township	553	38.4	31	104	15	20	76	77	87	31	32
Rimersburg borough	1 051	36.7	74	182	50	49	147	127	144	43	38
St. Petersburg borough	405	38.1	26	83	14	14	50	61	55	26	24
Salem township	852	39.0	54	174	23	28	107	153	117	47	36

Table 1. **Age and Sex: 2000**—Con.

[For information on confidentiality protection, nonsampling error, and definitions, see text]

Age—Con.			Age and sex						Percent of total population		**State** **County** **County Subdivision** **Place**
			All ages		18 years and over		65 years and over				
65 to 74 years	75 to 84 years	85 years and over	Female	Males per 100 females	Total	Female	Total	Female	Under 18 years	65 years and over	
											Chester County—Con.
624	456	251	5 070	84.1	7 089	3 948	1 331	894	24.0	14.3	East Whiteland township
75	36	6	743	99.9	1 042	523	117	62	29.8	7.9	Elk township
162	55	12	514	86.6	789	415	229	120	17.7	23.9	Elverson borough
112	62	17	1 933	99.2	2 529	1 285	191	110	34.3	5.0	Franklin township
89	46	11	577	95.0	871	444	146	87	22.6	13.0	Highland township
76	57	28	673	91.2	906	495	161	110	29.6	12.5	Honey Brook borough
340	393	321	3 292	90.7	4 458	2 425	1 054	713	29.0	16.8	Honey Brook township
547	385	196	3 249	98.6	4 867	2 470	1 128	648	24.6	17.5	Kennett township
341	277	112	2 655	98.6	3 963	2 014	730	458	24.8	13.8	Kennett Square borough
145	61	12	1 376	103.3	1 989	992	218	115	28.9	7.8	London Britain township
77	40	8	791	106.3	1 171	559	125	68	28.2	7.7	Londonderry township
264	157	35	2 515	109.3	3 665	1 760	456	228	30.4	8.7	London Grove township
189	108	29	2 239	92.9	3 356	1 780	326	196	22.3	7.5	Lower Oxford township
244	163	50	1 585	93.0	2 444	1 304	457	266	20.1	14.9	Malvern borough
30	13	1	312	95.5	388	210	44	23	36.4	7.2	Modena borough
411	198	47	4 143	119.2	6 294	2 838	656	351	30.7	7.2	New Garden township
69	44	14	557	146.9	1 016	393	127	73	26.1	9.2	Toughkenamon CDP
67	47	8	569	102.1	884	433	122	59	23.1	10.6	Newlin township
129	65	16	2 303	99.0	2 862	1 444	210	115	37.6	4.6	New London township
609	362	75	3 721	98.4	5 753	2 921	1 046	578	22.1	14.2	North Coventry township
154	96	13	784	101.0	1 272	644	263	136	19.3	16.7	Kenilworth CDP
164	98	23	1 088	96.2	1 707	859	285	168	20.0	13.3	South Pottstown CDP
366	320	168	2 329	85.3	3 211	1 804	854	568	25.6	19.8	Oxford borough
248	152	51	1 748	93.0	2 371	1 262	451	278	29.7	13.4	Parkesburg borough
252	242	80	1 423	97.6	2 121	1 086	574	320	24.6	20.4	Penn township
332	358	279	1 873	86.9	2 760	1 518	969	622	21.1	27.7	Pennsbury township
1 018	779	251	7 649	93.3	11 467	6 024	2 048	1 244	22.5	13.8	Phoenixville borough
198	178	141	1 488	125.1	2 712	1 168	517	326	19.0	15.4	Pocopson township
167	119	15	1 326	94.7	1 889	986	301	179	26.8	11.7	Sadsbury township
534	265	62	3 472	100.5	5 328	2 704	861	486	23.4	12.4	Schuylkill township
73	79	19	533	87.1	721	392	171	109	27.7	17.2	South Coatesville borough
157	84	36	955	98.4	1 403	714	277	155	26.0	14.6	South Coventry township
185	142	48	1 632	102.5	2 517	1 246	375	228	23.8	11.3	Spring City borough
106	69	18	1 369	95.6	1 983	1 014	193	102	26.0	7.2	Thornbury township
2 445	1 444	386	15 302	89.9	22 293	11 939	4 275	2 457	23.3	14.7	Tredyffrin township
327	151	27	2 560	80.7	3 827	2 136	505	299	17.3	10.9	Chesterbrook CDP
210	252	98	1 377	84.8	2 090	1 172	560	382	17.9	22.0	Paoli CDP (part)
106	62	12	1 027	104.0	1 486	730	180	96	29.1	8.6	Upper Oxford township
177	77	22	3 423	100.1	4 452	2 252	276	140	35.0	4.0	Upper Uwchlan township
719	295	75	8 435	96.5	11 571	5 998	1 089	612	30.2	6.6	Uwchlan township
378	164	29	3 208	96.3	4 744	2 476	571	320	24.7	9.1	Lionville-Marchwood CDP
313	219	96	2 623	95.0	3 762	1 948	628	377	26.5	12.3	Valley township
140	78	26	1 573	106.0	2 148	1 098	244	151	33.7	7.5	Wallace township
165	102	36	1 245	105.3	1 957	969	303	163	23.4	11.9	Warwick township
478	244	40	5 246	105.4	7 240	3 675	762	416	32.8	7.1	West Bradford township
427	442	110	3 629	97.1	5 218	2 687	979	578	27.1	13.7	West Brandywine township
425	187	31	3 444	104.8	5 038	2 513	643	329	28.6	9.1	West Caln township
690	651	270	9 479	88.4	15 472	8 332	1 611	1 051	13.4	9.0	West Chester borough
168	80	21	1 236	101.1	1 732	877	269	133	30.3	10.8	West Fallowfield township
1 153	812	243	10 391	97.2	15 108	7 759	2 208	1 287	26.3	10.8	West Goshen township
534	368	151	4 222	100.7	6 557	3 322	1 053	624	22.6	12.4	West Goshen CDP
105	86	24	1 354	95.9	1 826	942	215	136	31.1	8.1	West Grove borough
49	28	7	419	105.0	653	319	84	45	24.0	9.8	West Marlborough township
162	79	13	994	104.3	1 470	729	254	124	27.6	12.5	West Nantmeal township
157	79	29	1 317	100.0	1 897	958	265	144	28.0	10.1	West Nottingham township
165	89	14	1 794	97.9	2 460	1 257	268	136	30.7	7.5	West Pikeland township
144	97	14	1 209	102.2	1 727	860	255	132	29.3	10.4	West Sadsbury township
644	308	70	5 281	96.0	7 563	3 917	1 022	550	26.9	9.9	Westtown township
199	95	27	1 569	102.0	2 280	1 146	321	156	28.1	10.1	West Vincent township
877	470	111	8 425	95.8	12 367	6 390	1 458	831	25.0	8.8	West Whiteland township
248	209	67	2 215	92.6	3 503	1 836	524	317	17.9	12.3	Exton CDP
968	516	90	5 170	93.6	7 668	4 043	1 574	862	23.4	15.7	Willistown township
239	179	34	1 482	94.3	2 239	1 191	452	262	22.3	15.7	Paoli CDP (part)
3 348	2 244	744	21 603	93.3	32 730	17 187	6 336	3 645	21.6	15.2	Clarion County
86	60	15	525	105.9	784	389	161	87	27.5	14.9	Ashland township
160	80	29	889	97.2	1 359	695	269	151	22.5	15.3	Beaver township
4	3	1	32	93.8	46	22	8	4	25.8	12.9	Brady township
14	11	4	117	91.5	173	90	29	18	22.8	12.9	Callensburg borough
277	256	99	3 574	73.1	5 638	3 294	632	423	8.8	10.2	Clarion borough
275	162	35	1 659	97.3	2 576	1 319	472	262	21.3	14.4	Clarion township
110	120	49	539	92.6	838	446	279	170	19.3	26.9	East Brady borough
124	86	35	795	91.1	1 163	607	245	145	23.4	16.1	Elk township
-	-	-	5	100.0	6	3	-	-	40.0	-	Emlenton borough (part)
183	82	25	979	102.9	1 551	756	290	144	21.9	14.6	Farmington township
26	14	1	136	102.2	207	99	41	20	24.7	14.9	Foxburg borough
51	26	7	301	95.0	414	211	84	49	29.5	14.3	Hawthorn borough
60	21	9	309	104.9	479	234	90	46	24.3	14.2	Highland township
108	80	28	627	87.6	909	492	216	128	22.7	18.4	Knox borough
87	45	14	530	97.2	797	404	146	80	23.7	14.0	Knox township
39	20	9	235	103.8	361	173	68	33	24.6	14.2	Licking township
130	68	13	866	104.7	1 334	670	211	109	24.8	11.9	Limestone township
127	77	29	727	98.3	1 065	537	233	136	26.1	16.2	Madison township
48	17	5	196	111.7	337	162	70	31	18.8	16.9	Millcreek township
123	64	7	807	96.7	1 199	615	194	111	24.4	12.2	Monroe township
103	123	50	584	81.0	856	488	276	192	19.0	26.1	New Bethlehem borough
185	119	64	913	94.7	1 407	719	368	213	20.9	20.7	Paint township
101	77	13	528	101.5	805	408	191	104	24.3	18.0	Perry township
55	74	64	296	74.3	412	244	193	142	20.2	37.4	Piney township
121	78	15	747	96.3	1 107	551	214	113	24.5	14.6	Porter township
124	71	17	724	107.5	1 143	564	212	108	23.9	14.1	Redbank township
43	33	4	267	107.1	418	211	80	40	24.4	14.5	Richland township
84	81	32	575	82.8	795	448	197	129	24.4	18.7	Rimersburg borough
28	16	8	194	108.8	296	147	52	28	26.9	12.8	St. Petersburg borough
66	30	17	424	100.9	624	320	113	59	26.8	13.3	Salem township

Table 1. **Age and Sex: 2000**—Con.

[For information on confidentiality protection, nonsampling error, and definitions, see text]

State County County Subdivision Place	Total population	Median age	Age: Under 5 years	5 to 17 years	18 to 20 years	21 to 24 years	25 to 34 years	35 to 44 years	45 to 54 years	55 to 59 years	60 to 64 years
Clarion County—Con.											
Shippenville borough	505	40.5	23	87	18	24	63	72	71	20	24
Sligo borough	728	35.9	45	155	32	41	78	112	84	37	36
Strattanville borough	542	35.5	39	87	18	34	87	92	57	27	21
Toby township	1 166	37.8	55	250	45	42	145	181	150	79	58
Washington township	2 037	35.8	166	440	69	74	250	311	242	120	115
Clearfield County	83 382	39.3	4 563	14 359	2 984	3 411	10 753	13 289	11 489	4 496	3 944
Beccaria township	1 835	40.9	97	294	68	78	217	293	278	106	91
Bell township	825	39.2	52	147	34	26	98	123	117	47	40
Bigler township	1 368	39.4	81	251	38	48	169	216	157	86	72
Bloom township	412	42.8	17	75	8	14	49	60	62	24	32
Boggs township	1 837	38.6	96	327	74	76	231	334	242	104	102
Bradford township	3 314	37.3	199	657	127	165	395	538	484	199	159
Brady township	2 010	38.2	129	395	82	81	230	334	288	112	92
Brisbin borough	413	38.1	16	81	11	11	69	60	62	22	17
Burnside borough	283	36.6	22	49	8	17	41	38	42	16	15
Burnside township	1 128	39.8	59	202	40	39	134	183	150	65	62
Chest township	547	37.6	27	110	25	31	56	83	83	35	27
Chester Hill borough	918	36.6	58	162	38	51	131	134	113	42	45
Clearfield borough	6 631	40.9	340	1 014	233	325	859	1 016	941	284	278
Coalport borough	490	42.4	25	68	25	21	63	72	65	31	28
Cooper township	2 731	37.5	173	516	72	76	408	450	352	152	119
Covington township	621	40.6	31	110	30	22	64	114	96	27	37
Curwensville borough	2 650	40.2	163	440	77	121	321	383	350	157	128
Decatur township	2 974	40.0	171	471	107	103	421	449	453	186	145
DuBois city	8 123	38.5	426	1 449	380	431	1 028	1 135	961	379	338
Falls Creek borough (part)	44	36.0	3	9	2	3	5	7	5	2	3
Ferguson township	410	36.7	25	77	12	21	51	65	49	31	10
Girard township	674	35.1	43	144	19	34	95	110	83	41	30
Glen Hope borough	149	41.9	6	23	5	7	10	32	20	8	11
Goshen township	496	36.3	31	95	23	20	69	82	55	33	17
Graham township	1 236	39.3	69	209	36	48	160	207	210	96	55
Grampian borough	441	31.1	43	95	14	19	77	53	47	15	15
Greenwood township	424	39.7	38	65	7	22	58	64	60	33	25
Gulich township	1 275	42.7	58	223	34	43	157	174	167	65	79
Houtzdale borough	941	38.7	59	184	20	35	112	144	126	50	35
Huston township	1 468	38.4	89	255	35	65	206	235	177	87	86
Irvona borough	680	34.0	41	160	33	25	93	105	95	31	26
Jordan township	543	36.1	28	110	23	27	74	90	63	27	30
Karthaus township	811	30.6	37	91	37	99	205	83	71	39	26
Knox township	705	40.0	38	125	24	30	76	108	116	50	42
Lawrence township	7 712	41.4	418	1 255	235	298	929	1 095	1 103	460	382
Hyde CDP	1 491	39.1	104	246	40	53	211	203	194	84	86
Plymptonville CDP	1 040	42.5	49	162	26	25	147	144	132	65	68
Lumber City borough	86	40.7	2	19	2	-	11	16	15	7	7
Mahaffey borough	402	39.5	26	85	15	11	42	63	54	19	20
Morris township	3 063	38.4	187	560	101	108	437	461	397	167	154
Newburg borough	81	38.8	4	11	5	3	10	17	6	5	3
New Washington borough	89	38.1	5	23	3	1	10	17	8	5	4
Osceola Mills borough	1 249	37.8	79	202	43	52	178	191	151	61	63
Penn township	1 326	41.0	66	238	35	61	135	224	200	90	65
Pike township	2 309	39.5	123	416	76	80	278	406	404	115	102
Pine township	77	41.3	2	12	2	1	15	13	21	1	2
Ramey borough	525	38.3	23	106	17	24	64	81	70	18	20
Sandy township	11 556	41.8	636	1 993	342	299	1 208	1 931	1 704	599	596
Sandy CDP	1 687	42.3	77	278	53	63	192	267	204	82	88
Treasure Lake CDP	4 507	40.6	284	818	125	78	509	810	773	220	247
Troutville borough	224	37.8	10	53	13	6	16	43	21	22	6
Union township	918	40.1	53	184	21	28	96	186	147	36	41
Wallaceton borough	350	35.4	23	68	13	18	49	61	44	20	15
Westover borough	458	34.7	30	104	16	14	67	66	55	19	22
Woodward township	3 550	36.5	86	347	244	173	776	844	449	170	125
Clinton County	37 914	37.8	2 055	6 088	2 582	2 560	4 332	5 329	4 878	1 976	1 751
Allison township	198	43.8	5	31	6	8	17	37	31	16	9
Avis borough	1 492	39.6	77	271	61	58	178	229	182	71	79
Bald Eagle township	1 898	37.8	111	360	50	101	254	327	260	101	69
Beech Creek borough	717	41.2	22	127	25	34	83	109	116	39	20
Beech Creek township	1 010	39.9	47	188	32	37	135	152	165	61	56
Castanea township	1 233	40.8	67	179	31	67	165	193	186	65	67
Castanea CDP	1 189	40.9	64	176	31	64	157	186	178	61	64
Chapman township	993	43.4	40	167	31	29	97	157	151	67	59
Colebrook township	179	42.8	12	28	-	7	22	24	20	9	8
Crawford township	848	37.5	49	196	15	21	98	136	120	49	56
Dunnstable township	945	42.7	52	153	25	25	108	151	159	71	42
East Keating township	24	54.5	-	1	1	-	2	-	10	5	-
Flemington borough	1 319	42.4	73	167	45	62	181	170	171	83	75
Gallagher township	340	41.8	10	59	11	5	35	71	49	32	30
Greene township	1 464	33.4	141	325	74	60	163	249	164	66	67
Grugan township	52	56.0	-	6	-	-	3	7	9	8	6
Lamar township	2 450	39.7	135	471	102	104	252	416	361	135	117
Leidy township	229	52.5	3	28	3	5	16	29	43	22	25
Lock Haven city	9 149	25.0	487	1 043	1 623	1 415	1 015	840	755	290	268
Logan township	773	36.2	72	151	33	37	87	122	81	36	41
Loganton borough	435	40.5	24	76	13	15	56	69	57	30	21
Mill Hall borough	1 568	40.3	79	275	51	66	202	224	206	77	72
Noyes township	419	48.6	24	52	12	5	26	56	77	40	18
Pine Creek township	3 184	41.1	157	571	102	97	356	513	495	198	192
Porter township	1 419	39.6	86	247	45	59	176	207	215	93	73
Renovo borough	1 318	39.5	86	256	50	55	129	191	167	57	64
South Renovo borough	557	45.1	15	109	14	17	44	79	75	35	15
Wayne township	1 363	37.9	69	200	63	84	204	219	187	79	66
West Keating township	42	59.0	1	3	-	-	2	6	6	6	7
Woodward township	2 296	44.3	111	348	64	87	226	346	360	135	129
Dunnstown CDP	1 365	44.1	64	205	41	67	141	197	199	75	77

Table 1. **Age and Sex: 2000**—Con.

[For information on confidentiality protection, nonsampling error, and definitions, see text]

Age—Con.			Age and sex						Percent of total population		
			All ages		18 years and over		65 years and over				**State** **County** **County Subdivision** **Place**
65 to 74 years	75 to 84 years	85 years and over	Female	Males per 100 females	Total	Female	Total	Female	Under 18 years	65 years and over	
											Clarion County—Con.
53	38	12	257	96.5	395	210	103	55	21.8	20.4	Shippenville borough
63	40	5	371	96.2	528	274	108	57	27.5	14.8	Sligo borough
44	32	4	288	88.2	416	229	80	45	23.2	14.8	Strattanville borough
100	54	7	587	98.6	861	435	161	80	26.2	13.8	Toby township
146	86	18	1 000	103.7	1 431	721	250	133	29.7	12.3	Washington township
7 114	5 244	1 736	41 801	99.5	64 460	32 636	14 094	8 346	22.7	16.9	Clearfield County
174	115	24	943	94.6	1 444	747	313	183	21.3	17.1	Beccaria township
85	50	6	409	101.7	626	318	141	81	24.1	17.1	Bell township
100	120	30	707	93.5	1 036	546	250	155	24.3	18.3	Bigler township
33	34	4	192	114.6	320	153	71	34	22.3	17.2	Bloom township
154	81	16	944	94.6	1 414	720	251	138	23.0	13.7	Boggs township
241	121	29	1 674	98.0	2 458	1 237	391	215	25.8	11.8	Bradford township
158	86	23	991	102.8	1 486	745	267	132	26.1	13.3	Brady township
35	20	9	219	88.6	316	174	64	40	23.5	15.5	Brisbin borough
16	14	5	137	106.6	212	106	35	18	25.1	12.4	Burnside borough
105	68	21	563	100.4	867	438	194	110	23.1	17.2	Burnside township
39	20	11	270	102.6	410	208	70	41	25.0	12.8	Chest township
71	57	16	497	84.7	698	383	144	94	24.0	15.7	Chester Hill borough
625	557	159	3 498	89.6	5 277	2 854	1 341	831	20.4	20.2	Clearfield borough
52	35	5	255	92.2	397	205	92	52	19.0	18.8	Coalport borough
208	152	53	1 390	96.5	2 042	1 070	413	250	25.2	15.1	Cooper township
47	40	3	313	98.4	480	249	90	49	22.7	14.5	Covington township
215	213	82	1 456	82.0	2 047	1 137	510	326	22.8	19.2	Curwensville borough
270	164	34	1 521	95.5	2 332	1 199	468	274	21.6	15.7	Decatur township
716	661	219	4 339	87.2	6 248	3 405	1 596	1 012	23.1	19.6	DuBois city
3	2	-	24	83.3	32	16	5	2	27.3	11.4	Falls Creek borough (part)
40	24	5	200	105.0	308	149	69	40	24.9	16.8	Ferguson township
38	22	15	340	98.2	487	242	75	36	27.7	11.1	Girard township
19	8	-	77	93.5	120	61	27	16	19.5	18.1	Glen Hope borough
37	28	6	245	102.4	370	180	71	37	25.4	14.3	Goshen township
92	38	16	604	104.6	958	480	146	80	22.5	11.8	Graham township
28	27	8	227	94.3	303	161	63	37	31.3	14.3	Grampian borough
34	15	3	206	105.8	321	159	52	26	24.3	12.3	Greenwood township
119	120	36	641	98.9	994	505	275	157	22.0	21.6	Gulich township
81	79	16	485	94.0	698	380	176	106	25.8	18.7	Houtzdale borough
142	71	20	730	101.1	1 124	572	233	128	23.4	15.9	Huston township
38	30	3	337	101.8	479	243	71	42	29.6	10.4	Irvona borough
41	22	8	266	104.1	405	202	71	39	25.4	13.1	Jordan township
71	43	9	295	174.9	683	235	123	70	15.8	15.2	Karthaus township
45	44	7	341	106.7	542	262	96	48	23.1	13.6	Knox township
799	522	216	3 987	93.4	6 039	3 160	1 537	914	21.7	19.9	Lawrence township
165	91	14	766	94.6	1 141	604	270	154	23.5	18.1	Hyde CDP
112	85	25	558	86.4	829	449	222	137	20.3	21.3	Plymptonville CDP
4	1	2	42	104.8	65	33	7	3	24.4	8.1	Lumber City borough
37	22	8	201	100.0	291	146	67	40	27.6	16.7	Mahaffey borough
270	178	43	1 564	95.8	2 316	1 210	491	291	24.4	16.0	Morris township
10	6	1	39	107.7	66	32	17	9	18.5	21.0	Newburg borough
8	5	-	41	117.1	61	30	13	6	31.5	14.6	New Washington borough
111	96	22	622	100.8	968	505	229	135	22.5	18.3	Osceola Mills borough
114	73	25	667	98.8	1 022	512	212	125	22.9	16.0	Penn township
171	108	30	1 133	103.8	1 770	872	309	172	23.3	13.4	Pike township
6	2	-	38	102.6	63	33	8	5	18.2	10.4	Pine township
42	43	17	273	92.3	396	205	102	60	24.6	19.4	Ramey borough
1 054	788	406	5 974	93.4	8 927	4 702	2 248	1 341	22.8	19.5	Sandy township
170	141	72	884	90.8	1 332	706	383	231	21.0	22.7	Sandy CDP
419	203	21	2 248	100.5	3 405	1 720	643	328	24.5	14.3	Treasure Lake CDP
18	12	4	120	86.7	161	89	34	16	28.1	15.2	Troutville borough
78	30	18	451	103.5	681	347	126	71	25.8	13.7	Union township
17	20	2	175	100.0	259	132	39	23	26.0	11.1	Wallaceton borough
33	26	6	217	111.1	324	161	65	35	29.3	14.2	Westover borough
170	131	35	921	285.5	3 117	726	336	201	12.2	9.5	Woodward township
3 348	2 327	688	19 525	94.2	29 771	15 570	6 363	3 711	21.5	16.8	Clinton County
20	12	6	107	85.0	162	86	38	19	18.2	19.2	Allison township
172	93	21	764	95.3	1 144	596	286	165	23.3	19.2	Avis borough
164	95	6	937	102.6	1 427	714	265	137	24.8	14.0	Bald Eagle township
83	43	16	373	92.2	568	298	142	88	20.8	19.8	Beech Creek borough
93	41	3	502	101.2	775	392	137	68	23.3	13.6	Beech Creek township
125	69	19	637	93.6	987	516	213	124	20.0	17.3	Castanea township
122	67	19	615	93.3	949	497	208	121	20.2	17.5	Castanea CDP
112	71	12	504	97.0	786	404	195	109	20.8	19.6	Chapman township
15	14	20	111	61.3	139	84	49	35	22.3	27.4	Colebrook township
57	44	7	430	97.2	603	299	108	61	28.9	12.7	Crawford township
87	62	10	474	99.4	740	372	159	78	21.7	16.8	Dunnstable township
3	2	-	9	166.7	23	8	5	1	4.2	20.8	East Keating township
157	116	19	682	93.4	1 079	566	292	171	18.2	22.1	Flemington borough
29	6	3	162	109.9	271	122	38	16	20.3	11.2	Gallagher township
110	38	7	712	105.6	998	488	155	79	31.8	10.6	Greene township
10	3	-	25	108.0	46	21	13	5	11.5	25.0	Grugan township
206	122	29	1 234	98.5	1 844	945	357	198	24.7	14.6	Lamar township
38	16	1	108	112.0	198	96	55	24	13.5	24.0	Leidy township
571	569	273	5 009	82.7	7 619	4 268	1 413	946	16.7	15.4	Lock Haven city
54	50	9	385	100.8	550	276	113	64	28.8	14.6	Logan township
39	26	9	213	104.2	335	169	74	45	23.0	17.0	Loganton borough
191	108	17	813	92.9	1 214	661	316	181	22.6	20.2	Mill Hall borough
51	48	10	211	98.6	343	170	109	61	18.1	26.0	Noyes township
289	169	45	1 625	95.9	2 456	1 256	503	278	22.9	15.8	Pine Creek township
126	82	10	687	106.6	1 086	540	218	115	23.5	15.4	Porter township
115	111	37	683	93.0	976	520	263	166	25.9	20.0	Renovo borough
48	70	36	296	88.2	433	236	154	102	22.3	27.6	South Renovo borough
114	60	18	624	118.4	1 094	490	192	102	19.7	14.1	Wayne township
5	6	-	18	133.3	38	17	11	3	9.5	26.2	West Keating township
264	181	45	1 190	92.9	1 837	960	490	270	20.0	21.3	Woodward township
140	125	34	718	90.1	1 096	583	299	163	19.7	21.9	Dunnstown CDP

Table 1. **Age and Sex: 2000**—Con.

[For information on confidentiality protection, nonsampling error, and definitions, see text]

State County County Subdivision Place	Total population	Median age	Age: Under 5 years	5 to 17 years	18 to 20 years	21 to 24 years	25 to 34 years	35 to 44 years	45 to 54 years	55 to 59 years	60 to 64 years
Columbia County	64 151	37.5	3 154	10 198	4 867	4 295	7 382	9 262	8 636	3 360	2 795
Ashland borough (part)	-	-	-	-	-	-	-	-	-	-	-
Beaver township	885	40.8	49	148	33	25	101	155	143	57	42
Benton borough	955	36.5	64	183	43	55	112	139	129	41	43
Benton township	1 216	40.8	59	215	30	40	144	221	187	67	60
Berwick borough	10 774	39.5	595	1 890	360	468	1 356	1 559	1 282	595	440
Bloomsburg town	12 375	22.4	407	1 113	3 202	2 427	1 282	1 020	943	323	301
Briar Creek borough	651	41.2	33	102	25	28	90	81	76	31	30
Briar Creek township	3 061	41.0	153	533	91	106	362	489	500	206	165
Foundryville CDP	265	39.4	12	50	8	16	28	36	38	22	21
Catawissa borough	1 589	38.5	110	274	59	70	205	222	203	63	58
Catawissa township	944	43.4	41	159	15	19	100	166	183	67	45
Centralia borough	21	61.5	-	1	1	-	1	3	4	-	3
Cleveland township	1 004	42.7	40	158	35	33	107	174	176	60	58
Conyngham township	792	42.7	36	129	19	28	90	127	115	46	43
Aristes CDP	230	48.3	10	29	4	10	27	28	33	17	14
Locustdale CDP	70	35.0	3	11	4	6	11	13	7	3	1
Wilburton Number One CDP	248	43.4	14	38	4	9	26	41	34	15	18
Wilburton Number Two CDP	77	39.3	6	12	1	-	14	13	8	3	5
Fishing Creek township	1 393	40.8	72	238	44	42	174	235	212	104	71
Jonestown CDP	34	44.5	-	5	2	-	3	8	5	-	-
Franklin township	597	40.2	32	110	19	23	66	111	101	21	22
Greenwood township	1 932	37.5	109	368	79	81	245	329	279	111	98
Eyers Grove CDP	86	40.7	1	12	5	5	10	19	15	1	4
Iola CDP	129	36.2	6	22	4	4	22	19	16	7	9
Rohrsburg CDP	164	37.0	11	31	7	3	27	21	23	9	9
Hemlock township	1 874	38.0	120	360	42	53	251	344	267	110	78
Buckhorn CDP	176	36.4	12	37	5	7	19	28	18	13	10
Fernville CDP	488	39.5	39	78	9	17	67	73	81	32	19
Jackson township	598	41.8	19	109	14	23	61	110	97	33	39
Waller CDP	55	48.1	1	7	-	3	9	4	14	-	3
Locust township	1 410	42.0	62	254	41	33	142	258	203	83	74
Numidia CDP	254	41.6	12	51	9	4	26	47	32	12	8
Slabtown CDP	105	41.8	5	14	5	5	9	23	13	1	7
Madison township	1 590	41.9	93	248	59	69	164	258	288	120	76
Jerseytown CDP	150	46.5	6	19	2	5	17	19	30	16	7
Main township	1 289	37.5	82	277	60	45	137	207	220	66	61
Mainville CDP	83	37.8	2	13	8	5	9	8	13	7	5
Mifflin township	2 251	40.0	117	405	67	70	289	380	338	151	111
Mifflinville CDP	1 213	42.5	54	201	31	37	145	193	186	96	62
Millville borough	991	43.9	52	138	33	40	128	110	97	51	48
Montour township	1 437	41.6	79	241	47	53	151	236	229	69	92
Rupert CDP	174	40.0	9	32	10	5	15	30	35	5	8
Mount Pleasant township	1 459	39.2	96	270	53	48	162	284	265	79	61
North Centre township	2 009	37.9	101	439	60	64	245	367	335	102	86
Orange township	1 148	40.2	58	237	31	28	119	223	203	62	52
Orangeville borough	500	46.8	23	78	10	23	41	66	53	27	23
Pine township	1 092	38.6	64	210	38	30	147	190	155	72	51
Roaring Creek township	495	43.3	21	83	12	20	48	76	92	25	30
Scott township	4 768	45.5	225	732	132	138	477	635	809	331	267
Almedia CDP (part)	760	47.4	33	100	16	18	100	84	124	55	51
Espy CDP	1 428	42.8	71	201	52	53	164	211	235	80	97
Lightstreet CDP	881	46.1	39	137	23	32	82	112	126	60	42
South Centre township	1 972	40.1	98	336	69	69	261	314	292	131	100
Almedia CDP (part)	296	40.5	9	52	11	11	35	49	54	14	18
Lime Ridge CDP	951	40.3	47	154	37	35	130	141	143	62	55
Stillwater borough	194	43.0	10	24	9	7	28	25	37	14	6
Sugarloaf township	885	42.7	34	136	35	37	96	148	123	42	61
Jamison City CDP	102	40.0	6	14	4	4	15	20	7	5	1
Crawford County	90 366	38.1	5 366	16 954	4 288	4 055	10 637	13 406	12 744	4 897	3 967
Athens township	775	36.4	43	180	27	25	94	119	95	46	35
Beaver township	903	33.1	67	199	43	45	115	156	107	42	40
Bloomfield township	2 051	36.5	114	452	79	71	257	322	327	83	71
Canadohta Lake CDP	572	41.4	22	96	15	16	69	90	94	32	34
Lincolnville CDP	112	34.0	12	18	7	5	17	14	14	5	4
Riceville CDP	82	36.8	3	19	2	3	7	22	15	1	2
Blooming Valley borough	378	38.2	19	85	6	8	51	56	55	20	18
Cambridge township	1 486	40.6	80	261	42	59	173	247	273	84	63
Cambridge Springs borough	2 363	36.1	97	352	80	127	459	507	270	92	67
Centerville borough	247	41.1	8	46	9	10	27	45	37	19	5
Cochranton borough	1 148	40.7	72	195	35	50	125	178	179	71	51
Conneaut township	1 550	38.7	80	348	47	51	167	244	254	83	65
Pymatuning North CDP (part)	176	43.8	5	35	4	4	13	31	28	6	12
Conneaut Lake borough	708	40.4	30	114	26	28	88	105	101	44	39
Conneautville borough	848	39.7	46	163	28	28	95	148	118	39	33
Cussewago township	1 597	37.2	102	350	57	51	176	299	258	81	56
East Fairfield township	848	39.9	51	142	23	32	93	148	141	55	45
East Fallowfield township	1 434	29.1	143	397	46	59	206	189	170	51	47
Atlantic CDP	43	27.8	7	11	-	1	11	7	2	2	1
East Mead township	1 485	36.8	86	310	61	61	188	232	204	99	68
Fairfield township	1 104	38.8	62	204	44	44	136	176	165	66	51
Greenwood township	1 487	36.8	99	295	49	57	203	227	232	99	61
Geneva CDP	115	39.8	8	16	5	5	14	16	22	6	5
Hayfield township	3 092	37.9	184	639	101	108	383	521	456	196	135
Hydetown borough	605	41.7	31	109	21	30	57	86	97	28	35
Linesville borough	1 155	39.5	60	248	25	41	143	156	148	42	51
Meadville city	13 685	34.7	757	1 895	1 521	1 213	1 496	1 521	1 644	610	470
North Shenango township	1 387	50.1	54	186	31	35	111	166	218	118	118
Pymatuning Central CDP (part)	1 120	51.3	50	136	23	27	99	121	177	91	98
Oil Creek township	1 880	40.8	83	401	52	61	197	281	292	98	113
Pine township	531	45.3	17	85	17	11	48	84	86	40	42
Pymatuning North CDP (part)	149	54.8	4	16	-	2	15	17	21	19	15
Randolph township	1 838	37.2	127	384	71	67	211	282	277	114	75
Guys Mills CDP	133	32.1	6	24	11	12	21	21	9	5	5
Richmond township	1 379	38.2	72	303	45	41	166	228	236	84	50

Table 1. **Age and Sex: 2000**—Con.

[For information on confidentiality protection, nonsampling error, and definitions, see text]

Age—Con.			Age and sex						Percent of total population		
			All ages		18 years and over		65 years and over				**State** **County** **County Subdivision** **Place**
65 to 74 years	75 to 84 years	85 years and over	Female	Males per 100 females	Total	Female	Total	Female	Under 18 years	65 years and over	
5 123	3 896	1 183	33 628	90.8	50 799	27 052	10 202	6 091	20.8	15.9	Columbia County
-	-	-	-	(X)	-	-	-	-	(X)	(X)	Ashland borough (part)
72	52	8	436	103.0	688	343	132	74	22.3	14.9	Beaver township
84	53	9	499	91.4	708	383	146	89	25.9	15.3	Benton borough
120	55	18	601	102.3	942	467	193	98	22.5	15.9	Benton township
927	977	325	5 737	87.8	8 289	4 491	2 229	1 417	23.1	20.7	Berwick borough
596	551	210	6 973	77.5	10 855	6 212	1 357	890	12.3	11.0	Bloomsburg town
62	57	36	350	86.0	516	284	155	106	20.7	23.8	Briar Creek borough
262	160	34	1 566	95.5	2 375	1 222	456	253	22.4	14.9	Briar Creek township
22	10	2	129	105.4	203	105	34	14	23.4	12.8	Foundryville CDP
155	140	30	889	78.7	1 205	686	325	208	24.2	20.5	Catawissa borough
79	57	13	470	100.9	744	374	149	79	21.2	15.8	Catawissa township
5	2	1	10	110.0	20	10	8	3	4.8	38.1	Centralia borough
102	54	7	493	103.7	806	394	163	89	19.7	16.2	Cleveland township
85	62	12	415	90.8	627	331	159	95	20.8	20.1	Conyngham township
32	21	5	128	79.7	191	107	58	37	17.0	25.2	Aristes CDP
7	3	1	34	105.9	56	29	11	7	20.0	15.7	Locustdale CDP
24	20	5	130	90.8	196	101	49	27	21.0	19.8	Wilburton Number One CDP
7	8	-	41	87.8	59	33	15	9	23.4	19.5	Wilburton Number Two CDP
108	77	16	699	99.3	1 083	551	201	114	22.3	14.4	Fishing Creek township
3	8	-	19	78.9	29	17	11	7	14.7	32.4	Jonestown CDP
60	27	5	283	111.0	455	217	92	47	23.8	15.4	Franklin township
135	81	17	953	102.7	1 455	720	233	121	24.7	12.1	Greenwood township
6	6	2	43	100.0	73	35	14	7	15.1	16.3	Eyers Grove CDP
13	5	2	71	81.7	101	55	20	10	21.7	15.5	Iola CDP
10	11	2	79	107.6	122	59	23	9	25.6	14.0	Rohrsburg CDP
149	84	16	932	101.1	1 394	709	249	136	25.6	13.3	Hemlock township
14	12	1	93	89.2	127	64	27	16	27.8	15.3	Buckhorn CDP
38	26	9	248	96.8	371	197	73	42	24.0	15.0	Fernville CDP
54	32	7	298	100.7	470	235	93	50	21.4	15.6	Jackson township
9	4	1	30	83.3	47	26	14	9	14.5	25.5	Waller CDP
146	92	22	707	99.4	1 094	555	260	142	22.4	18.4	Locust township
27	22	4	133	91.0	191	99	53	33	24.8	20.9	Numidia CDP
9	13	1	53	98.1	86	44	23	12	18.1	21.9	Slabtown CDP
129	72	14	812	95.8	1 249	633	215	112	21.4	13.5	Madison township
20	9	-	78	92.3	125	68	29	15	16.7	19.3	Jerseytown CDP
84	39	11	639	101.7	930	475	134	77	27.9	10.4	Main township
7	6	-	44	88.6	68	36	13	9	18.1	15.7	Mainville CDP
181	127	15	1 143	96.9	1 729	891	323	187	23.2	14.3	Mifflin township
114	87	7	630	92.5	958	507	208	122	21.0	17.1	Mifflinville CDP
100	121	73	573	72.9	801	472	294	202	19.2	29.7	Millville borough
144	83	13	731	96.6	1 117	569	240	136	22.3	16.7	Montour township
12	12	1	90	93.3	133	68	25	17	23.6	14.4	Rupert CDP
85	51	5	698	109.0	1 093	536	141	70	25.1	9.7	Mount Pleasant township
121	75	14	1 010	98.9	1 469	750	210	108	26.9	10.5	North Centre township
81	40	14	578	98.6	853	429	135	67	25.7	11.8	Orange township
50	64	42	272	83.8	399	222	156	102	20.2	31.2	Orangeville borough
84	37	14	546	100.0	818	409	135	70	25.1	12.4	Pine township
54	27	7	250	98.0	391	197	88	52	21.0	17.8	Roaring Creek township
505	375	142	2 533	88.2	3 811	2 055	1 022	624	20.1	21.4	Scott township
96	68	15	398	91.0	627	331	179	99	17.5	23.6	Almedia CDP (part)
142	93	29	759	88.1	1 156	615	264	157	19.0	18.5	Espy CDP
116	93	19	476	85.1	705	394	228	141	20.0	25.9	Lightstreet CDP
180	100	22	1 010	95.2	1 538	808	302	166	22.0	15.3	South Centre township
27	11	5	149	98.7	235	118	43	25	20.6	14.5	Almedia CDP (part)
85	52	10	504	88.7	750	409	147	83	21.1	15.5	Lime Ridge CDP
18	15	1	93	108.6	160	79	34	21	17.5	17.5	Stillwater borough
106	57	10	429	106.3	715	343	173	86	19.2	19.5	Sugarloaf township
15	9	2	51	100.0	82	39	26	13	19.6	25.5	Jamison City CDP
7 170	5 097	1 785	46 398	94.8	68 046	35 667	14 052	8 154	24.7	15.6	Crawford County
56	42	13	396	95.7	552	278	111	60	28.8	14.3	Athens township
52	27	10	432	109.0	637	307	89	42	29.5	9.9	Beaver township
162	91	22	1 002	104.7	1 485	719	275	145	27.6	13.4	Bloomfield township
70	29	5	284	101.4	454	222	104	54	20.6	18.2	Canadohta Lake CDP
6	9	1	52	115.4	82	45	16	9	26.8	14.3	Lincolnville CDP
4	4	-	36	127.8	60	25	8	4	26.8	9.8	Riceville CDP
28	27	5	181	108.8	274	136	60	32	27.5	15.9	Blooming Valley borough
122	67	15	733	102.7	1 145	561	204	110	22.9	13.7	Cambridge township
131	128	53	1 526	54.8	1 914	1 307	312	208	19.0	13.2	Cambridge Springs borough
21	16	4	118	109.3	193	94	41	21	21.9	16.6	Centerville borough
101	61	30	603	90.4	881	462	192	113	23.3	16.7	Cochranton borough
134	67	10	761	103.7	1 122	553	211	112	27.6	13.6	Conneaut township
29	9	-	90	95.6	136	67	38	18	22.7	21.6	Pymatuning North CDP (part)
52	69	12	378	87.3	564	308	133	84	20.3	18.8	Conneaut Lake borough
80	57	13	449	88.9	639	344	150	94	24.6	17.7	Conneautville borough
97	59	11	781	104.5	1 145	561	167	92	28.3	10.5	Cussewago township
73	39	6	433	95.8	655	334	118	71	22.8	13.9	East Fairfield township
73	43	10	687	108.7	894	449	126	63	37.7	8.8	East Fallowfield township
1	-	-	22	95.5	25	13	1	-	41.9	2.3	Atlantic CDP
88	69	19	725	104.8	1 089	533	176	94	26.7	11.9	East Mead township
99	50	7	554	99.3	838	425	156	87	24.1	14.1	Fairfield township
85	64	16	733	102.9	1 093	549	165	87	26.5	11.1	Greenwood township
8	9	1	56	105.4	91	46	18	11	20.9	15.7	Geneva CDP
213	128	28	1 522	103.2	2 269	1 134	369	198	26.6	11.9	Hayfield township
68	30	13	293	106.5	465	232	111	61	23.1	18.3	Hydetown borough
116	94	31	576	100.5	847	444	241	150	26.7	20.9	Linesville borough
978	1 020	560	7 533	81.7	11 033	6 211	2 558	1 693	19.4	18.7	Meadville city
195	131	24	697	99.0	1 147	577	350	174	17.3	25.2	North Shenango township
164	111	23	564	98.6	934	469	298	145	16.6	26.6	Pymatuning Central CDP (part)
189	98	15	941	99.8	1 396	704	302	162	25.7	16.1	Oil Creek township
57	36	8	254	109.1	429	207	101	52	19.2	19.0	Pine township
26	13	1	65	129.2	129	59	40	17	13.4	26.8	Pymatuning North CDP (part)
129	77	24	898	104.7	1 327	665	230	131	27.8	12.5	Randolph township
8	7	4	75	77.3	103	64	19	16	22.6	14.3	Guys Mills CDP
85	63	6	639	115.8	1 004	490	154	82	27.2	11.2	Richmond township

Table 1. **Age and Sex: 2000**—Con.

[For information on confidentiality protection, nonsampling error, and definitions, see text]

State County County Subdivision Place	Total population	Median age	Age: Under 5 years	5 to 17 years	18 to 20 years	21 to 24 years	25 to 34 years	35 to 44 years	45 to 54 years	55 to 59 years	60 to 64 years
Crawford County—Con.											
Rockdale township	1 343	32.7	114	334	43	47	184	196	181	67	59
Rome township	1 745	26.9	221	453	75	82	204	225	179	91	67
Sadsbury township	2 941	43.2	119	496	90	83	317	465	473	219	176
Conneaut Lakeshore CDP (part)	1 784	45.4	65	266	50	57	185	255	308	153	111
Saegertown borough	1 071	36.2	54	166	52	69	170	187	130	42	50
South Shenango township	2 047	43.9	105	344	54	52	212	293	302	145	135
Pymatuning Central CDP (part)	1 096	47.1	46	170	18	17	112	156	149	86	76
Pymatuning South CDP (part)	205	45.3	9	38	8	8	17	21	33	14	16
Sparta township	1 740	25.8	192	492	87	85	191	260	164	58	51
Spartansburg borough	333	38.8	20	68	12	11	29	58	40	32	10
Spring township	1 571	37.0	95	344	55	76	174	240	253	71	73
Springboro borough	491	34.4	38	96	27	18	71	77	65	19	15
Steuben township	908	35.5	66	210	20	23	124	146	104	48	34
Summerhill township	1 350	41.8	77	250	43	44	148	180	162	64	68
Summit township	2 172	40.6	129	367	65	71	259	372	342	134	120
Conneaut Lakeshore CDP (part)	718	40.0	50	112	23	27	101	104	98	40	41
Harmonsburg CDP	356	39.0	24	70	9	15	36	69	53	15	11
Titusville city	6 146	38.3	346	1 144	419	277	655	800	732	293	242
Townville borough	306	39.0	23	59	4	7	44	40	39	15	15
Troy township	1 339	35.7	101	295	40	44	172	198	214	63	67
Union township	1 049	37.3	61	215	22	37	149	181	143	53	44
Venango borough	288	33.7	16	57	18	15	41	42	41	11	9
Venango township	956	35.0	63	219	48	33	115	146	151	51	33
Vernon township	5 499	42.4	277	866	164	173	609	877	891	367	281
Fredericksburg CDP	1 140	40.3	74	158	48	42	144	186	172	56	57
Wayne township	1 558	35.4	104	333	55	71	200	238	246	95	54
West Fallowfield township	659	39.9	36	118	27	31	76	105	96	28	36
Adamsville CDP	117	41.9	5	18	5	4	12	21	15	4	7
Hartstown CDP	246	32.8	17	46	12	17	38	31	39	7	11
West Mead township	5 227	40.5	309	978	181	196	571	821	826	315	250
West Shenango township	541	40.7	34	96	22	8	67	82	85	23	18
Pymatuning South CDP (part)	262	41.3	15	47	8	3	35	39	56	10	4
Woodcock borough	146	38.0	6	24	7	5	24	29	25	11	7
Woodcock township	2 976	39.7	176	587	72	84	366	425	420	178	149
Cumberland County	213 674	38.1	11 662	35 323	11 421	11 133	26 986	33 989	31 418	11 088	8 900
Camp Hill borough	7 636	43.3	393	1 237	161	186	878	1 141	1 138	431	337
Carlisle borough	17 970	35.9	896	2 439	1 664	1 427	2 369	2 178	2 301	816	680
Cooke township	117	40.5	9	14	1	3	24	14	24	10	4
Dickinson township	4 702	39.8	259	944	130	142	504	887	840	271	205
East Pennsboro township	18 254	37.6	1 106	3 046	741	746	2 658	3 097	2 753	944	696
Enola CDP	5 627	33.7	326	901	413	316	981	897	757	248	170
Hampden township	24 135	39.9	1 427	4 484	606	774	2 848	4 092	4 134	1 446	1 099
Hopewell township	2 096	35.4	162	463	76	89	246	334	323	86	97
Lemoyne borough	3 995	37.4	230	594	111	214	683	656	594	176	153
Lower Allen township	17 437	39.6	688	1 999	583	1 159	2 915	2 918	2 309	778	665
Lower Allen CDP	6 619	44.2	352	928	136	204	856	904	970	353	310
Lower Frankford township	1 823	37.9	124	360	51	66	204	343	288	114	97
Lower Mifflin township	1 620	35.8	115	350	48	65	204	305	218	72	85
Mechanicsburg borough	9 042	38.9	491	1 456	249	411	1 326	1 456	1 328	482	412
Middlesex township	6 669	38.9	360	1 221	228	225	791	1 313	1 009	323	302
Schlusser CDP (part)	219	42.8	10	27	8	6	29	38	36	7	10
Monroe township	5 530	40.5	293	1 062	172	170	557	997	1 029	366	262
Mount Holly Springs borough	1 925	36.4	118	353	47	78	316	341	257	106	73
Newburg borough	372	37.0	26	75	6	15	54	57	55	14	16
New Cumberland borough	7 349	40.5	403	1 156	185	292	969	1 243	1 114	337	272
Newville borough	1 367	34.3	108	237	54	88	212	184	152	64	53
North Middleton township	10 197	40.1	569	1 803	306	391	1 241	1 720	1 668	588	493
Schlusser CDP (part)	4 531	38.3	278	752	135	202	682	751	712	279	243
North Newton township	2 169	36.7	166	427	81	80	269	335	306	136	100
Penn township	2 807	37.1	183	567	98	108	346	511	484	126	95
Shippensburg borough (part)	4 467	25.0	185	543	461	1 046	519	426	385	128	130
Shippensburg township	4 504	20.5	123	214	2 206	880	258	237	173	59	48
Shiremanstown borough	1 521	39.8	89	218	37	69	228	227	203	89	67
Silver Spring township	10 592	39.9	605	2 102	287	254	1 223	1 905	1 790	625	488
New Kingstown CDP	539	37.9	36	94	13	18	84	87	98	34	16
Southampton township	4 787	34.7	320	1 091	170	229	602	797	694	221	202
South Middleton township	12 939	41.0	703	2 377	357	367	1 383	2 160	2 014	751	627
Boiling Springs CDP	2 769	39.3	169	609	64	87	251	479	469	169	137
South Newton township	1 290	36.0	92	283	60	51	137	214	210	64	27
Upper Allen township	15 338	36.2	719	2 324	1 881	1 058	1 460	2 111	2 033	774	608
Upper Frankford township	1 807	36.6	110	355	52	76	258	335	253	130	78
Upper Mifflin township	1 347	34.4	96	287	55	46	205	238	186	86	50
West Pennsboro township	5 263	39.5	342	933	186	172	614	853	787	320	246
Plainfield CDP	376	39.3	24	66	9	15	49	69	43	20	31
Wormleysburg borough	2 607	38.0	152	309	71	156	485	364	366	155	133
Dauphin County	251 798	37.9	15 490	45 623	8 012	11 043	34 206	41 547	37 479	12 410	10 144
Berrysburg borough	354	41.1	23	46	7	13	53	56	45	21	23
Conewago township	2 847	38.6	173	581	107	103	283	544	477	181	128
Dauphin borough	773	39.2	48	141	26	27	99	124	110	46	46
Derry township	21 273	40.2	1 116	3 747	451	898	2 699	3 440	3 043	1 083	883
Hershey CDP	12 771	41.8	624	1 973	274	670	1 613	1 829	1 627	602	552
East Hanover township	5 322	38.1	327	1 123	158	172	594	1 006	910	282	216
Elizabethville borough	1 344	36.7	85	226	53	61	219	168	173	51	56
Gratz borough	676	42.3	35	94	31	40	69	92	86	34	47
Halifax borough	875	35.7	61	167	32	32	139	125	95	49	38
Halifax township	3 329	38.6	220	648	91	95	429	564	543	171	144
Harrisburg city	48 950	33.0	3 968	9 838	1 873	2 608	7 593	7 561	6 459	2 140	1 590
Highspire borough	2 720	37.4	174	365	95	166	465	427	366	146	103
Hummelstown borough	4 360	37.8	262	765	143	180	631	765	560	195	165
Jackson township	1 728	40.4	90	279	78	68	202	314	325	104	77
Jefferson township	327	41.4	9	65	12	11	32	56	67	15	15
Londonderry township	5 224	38.3	315	995	147	183	670	944	803	286	244
Lower Paxton township	44 424	38.9	2 500	7 496	1 282	1 973	6 147	7 586	7 110	2 232	1 836

Table 1. **Age and Sex: 2000**—Con.

[For information on confidentiality protection, nonsampling error, and definitions, see text]

Age—Con.			Age and sex						Percent of total population		State County County Subdivision Place
			All ages		18 years and over		65 years and over				
65 to 74 years	75 to 84 years	85 years and over	Female	Males per 100 females	Total	Female	Total	Female	Under 18 years	65 years and over	
											Crawford County—Con.
57	50	11	643	108.9	895	447	118	64	33.4	8.8	Rockdale township
86	53	9	839	108.0	1 071	525	148	71	38.6	8.5	Rome township
335	139	29	1 488	97.6	2 326	1 185	503	255	20.9	17.1	Sadsbury township
224	92	18	917	94.5	1 453	745	334	170	18.6	18.7	Conneaut Lakeshore CDP (part)
86	46	19	481	122.7	851	378	151	96	20.5	14.1	Saegertown borough
270	115	20	1 035	97.8	1 598	811	405	200	21.9	19.8	South Shenango township
179	73	14	544	101.5	880	435	266	123	19.7	24.3	Pymatuning Central CDP (part)
24	16	1	112	83.0	158	87	41	28	22.9	20.0	Pymatuning South CDP (part)
106	42	12	817	113.0	1 056	507	160	85	39.3	9.2	Sparta township
27	18	8	176	89.2	245	130	53	33	26.4	15.9	Spartansburg borough
108	64	18	756	107.8	1 132	553	190	91	27.9	12.1	Spring township
37	17	11	246	99.6	357	188	65	36	27.3	13.2	Springboro borough
87	35	11	445	104.0	632	312	133	68	30.4	14.6	Steuben township
82	125	107	708	90.7	1 023	550	314	196	24.2	23.3	Summerhill township
173	116	24	1 060	104.9	1 676	820	313	156	22.8	14.4	Summit township
69	46	7	344	108.7	556	265	122	58	22.6	17.0	Conneaut Lakeshore CDP (part)
25	25	4	171	108.2	262	126	54	29	26.4	15.2	Harmonsburg CDP
573	471	194	3 361	82.9	4 656	2 613	1 238	797	24.2	20.1	Titusville city
38	18	4	155	97.4	224	119	60	32	26.8	19.6	Townville borough
83	45	17	652	105.4	943	476	145	80	29.6	10.8	Troy township
77	46	21	533	96.8	773	410	144	86	26.3	13.7	Union township
21	12	5	137	110.2	215	104	38	18	25.3	13.2	Venango borough
59	34	4	472	102.5	674	337	97	54	29.5	10.1	Venango township
518	390	86	2 856	92.5	4 356	2 303	994	576	20.8	18.1	Vernon township
104	76	23	593	92.2	908	480	203	121	20.4	17.8	Fredericksburg CDP
93	52	17	773	101.6	1 121	556	162	90	28.0	10.4	Wayne township
63	30	13	338	95.0	505	263	106	55	23.4	16.1	West Fallowfield township
14	7	5	57	105.3	94	49	26	14	19.7	22.2	Adamsville CDP
22	5	1	129	90.7	183	96	28	13	25.6	11.4	Hartstown CDP
410	289	81	2 707	93.1	3 940	2 086	780	450	24.6	14.9	West Mead township
58	38	10	286	89.2	411	214	106	55	24.0	19.6	West Shenango township
23	15	7	139	88.5	200	106	45	24	23.7	17.2	Pymatuning South CDP (part)
5	3	-	78	87.2	116	61	8	4	20.5	5.5	Woodcock borough
234	196	89	1 511	97.0	2 213	1 135	519	288	25.6	17.4	Woodcock township
16 326	11 508	3 920	109 461	95.2	166 689	86 497	31 754	19 042	22.0	14.9	Cumberland County
783	705	246	4 052	88.5	6 006	3 273	1 734	1 061	21.3	22.7	Camp Hill borough
1 362	1 273	565	9 756	84.2	14 635	8 096	3 200	2 031	18.6	17.8	Carlisle borough
10	3	1	58	101.7	94	45	14	6	19.7	12.0	Cooke township
321	164	35	2 352	99.9	3 499	1 751	520	279	25.6	11.1	Dickinson township
1 322	911	234	9 577	90.6	14 102	7 515	2 467	1 503	22.7	13.5	East Pennsboro township
320	247	51	2 962	90.0	4 400	2 372	618	376	21.8	11.0	Enola CDP
1 704	1 099	422	12 421	94.3	18 224	9 554	3 225	1 892	24.5	13.4	Hampden township
143	60	17	1 053	99.1	1 471	742	220	116	29.8	10.5	Hopewell township
273	255	56	2 102	90.1	3 171	1 684	584	359	20.6	14.6	Lemoyne borough
1 522	1 359	542	7 669	127.4	14 750	6 369	3 423	2 169	15.4	19.6	Lower Allen township
726	638	242	3 649	81.4	5 339	3 030	1 606	1 030	19.3	24.3	Lower Allen CDP
106	55	15	897	103.2	1 339	666	176	90	26.5	9.7	Lower Frankford township
91	57	10	815	98.8	1 155	591	158	86	28.7	9.8	Lower Mifflin township
768	531	132	4 727	91.3	7 095	3 801	1 431	870	21.5	15.8	Mechanicsburg borough
471	292	134	3 253	105.0	5 088	2 528	897	535	23.7	13.5	Middlesex township
27	17	4	109	100.9	182	92	48	29	16.9	21.9	Schlusser CDP (part)
400	182	40	2 750	101.1	4 175	2 090	622	310	24.5	11.2	Monroe township
130	87	19	961	100.3	1 454	732	236	147	24.5	12.3	Mount Holly Springs borough
26	22	6	197	88.8	271	146	54	31	27.2	14.5	Newburg borough
726	550	102	3 813	92.7	5 790	3 059	1 378	825	21.2	18.8	New Cumberland borough
90	93	32	700	95.3	1 022	545	215	136	25.2	15.7	Newville borough
782	467	169	5 257	94.0	7 825	4 094	1 418	867	23.3	13.9	North Middleton township
325	151	21	2 360	92.0	3 501	1 843	497	289	22.7	11.0	Schlusser CDP (part)
161	77	31	1 072	102.3	1 576	787	269	155	27.3	12.4	North Newton township
164	102	23	1 399	100.6	2 057	1 019	289	163	26.7	10.3	Penn township
303	254	87	2 413	85.1	3 739	2 041	644	430	16.3	14.4	Shippensburg borough (part)
156	91	59	2 381	89.2	4 167	2 206	306	190	7.5	6.8	Shippensburg township
171	101	22	824	84.6	1 214	658	294	176	20.2	19.3	Shiremanstown borough
819	416	78	5 399	96.2	7 885	4 077	1 313	723	25.6	12.4	Silver Spring township
35	21	3	275	96.0	409	214	59	37	24.1	10.9	New Kingstown CDP
308	136	17	2 374	101.6	3 376	1 690	461	239	29.5	9.6	Southampton township
1 199	781	220	6 645	94.7	9 859	5 145	2 200	1 257	23.8	17.0	South Middleton township
210	101	24	1 428	93.9	1 991	1 038	335	184	28.1	12.1	Boiling Springs CDP
82	55	15	648	99.1	915	471	152	91	29.1	11.8	South Newton township
1 133	830	407	8 349	83.7	12 295	6 853	2 370	1 474	19.8	15.5	Upper Allen township
102	48	10	893	102.4	1 342	673	160	83	25.7	8.9	Upper Frankford township
64	25	9	655	105.6	964	461	98	47	28.4	7.3	Upper Mifflin township
379	293	138	2 672	97.0	3 988	2 035	810	463	24.2	15.4	West Pennsboro township
39	10	1	186	102.2	286	143	50	25	23.9	13.3	Plainfield CDP
255	134	27	1 327	96.5	2 146	1 100	416	238	17.7	16.0	Wormleysburg borough
18 667	12 934	4 243	130 945	92.3	190 685	100 989	35 844	21 537	24.3	14.2	Dauphin County
36	22	9	183	93.4	285	146	67	42	19.5	18.9	Berrysburg borough
161	96	13	1 411	101.8	2 093	1 042	270	145	26.5	9.5	Conewago township
64	40	2	392	97.2	584	308	106	57	24.5	13.7	Dauphin borough
1 776	1 534	603	11 221	89.6	16 410	8 841	3 913	2 384	22.9	18.4	Derry township
1 255	1 201	551	6 855	86.3	10 174	5 587	3 007	1 882	20.3	23.5	Hershey CDP
325	178	31	2 673	99.1	3 872	1 958	534	295	27.2	10.0	East Hanover township
118	95	39	705	90.6	1 033	560	252	158	23.1	18.8	Elizabethville borough
82	58	8	332	103.6	547	279	148	88	19.1	21.9	Gratz borough
75	42	20	456	91.9	647	349	137	81	26.1	15.7	Halifax borough
243	145	36	1 686	97.4	2 461	1 262	424	237	26.1	12.7	Halifax township
2 807	1 808	705	25 944	88.7	35 144	19 017	5 320	3 324	28.2	10.9	Harrisburg city
213	162	38	1 411	92.8	2 181	1 148	413	261	19.8	15.2	Highspire borough
360	273	61	2 236	95.0	3 333	1 723	694	417	23.6	15.9	Hummelstown borough
122	59	10	873	97.9	1 359	691	191	93	21.4	11.1	Jackson township
22	19	4	153	113.7	253	117	45	22	22.6	13.8	Jefferson township
389	209	39	2 659	96.5	3 914	1 987	637	331	25.1	12.2	Londonderry township
3 334	2 233	695	23 204	91.4	34 428	18 337	6 262	3 719	22.5	14.1	Lower Paxton township

Table 1. **Age and Sex: 2000**—Con.

[For information on confidentiality protection, nonsampling error, and definitions, see text]

State County County Subdivision Place	Total population	Median age	Age: Under 5 years	5 to 17 years	18 to 20 years	21 to 24 years	25 to 34 years	35 to 44 years	45 to 54 years	55 to 59 years	60 to 64 years
Dauphin County—Con.											
Lower Paxton township—Con.											
Colonial Park CDP	13 259	38.6	735	1 761	384	850	2 213	1 950	1 710	630	570
Linglestown CDP	6 414	40.3	311	1 167	205	178	755	1 166	1 125	358	306
Paxtonia CDP	5 254	37.2	344	1 002	143	197	717	960	865	253	194
Progress CDP (part)	2 102	39.4	111	264	88	115	330	323	318	89	82
Lower Swatara township	8 149	38.2	482	1 427	296	500	985	1 370	1 243	463	361
Lykens borough	1 937	39.9	114	338	60	79	244	289	208	95	101
Lykens township	1 095	34.2	93	232	38	58	136	158	142	56	41
Middle Paxton township	4 823	42.3	196	866	142	151	462	871	968	332	242
Middletown borough	9 242	36.9	504	1 625	285	499	1 420	1 362	1 200	407	343
Mifflin township	662	35.9	52	157	21	28	67	117	87	28	33
Millersburg borough	2 562	38.8	133	396	86	150	362	365	280	114	134
Paxtang borough	1 570	38.6	109	274	41	59	212	258	249	76	58
Penbrook borough	3 044	34.6	214	587	108	139	500	528	407	115	90
Pillow borough	304	40.3	21	43	9	12	42	47	40	18	20
Reed township	182	41.0	9	31	6	6	19	39	28	9	13
Royalton borough	963	37.6	46	175	28	42	159	137	166	57	39
Rush township	180	40.2	7	31	10	9	18	36	20	27	6
South Hanover township	4 793	39.7	256	1 075	144	152	413	822	972	257	194
Steelton borough	5 858	35.8	417	1 269	221	237	714	896	733	250	183
Susquehanna township	21 895	40.7	1 184	3 619	573	699	2 852	3 691	3 743	1 099	871
Progress CDP (part)	7 545	40.9	408	1 202	218	270	990	1 155	1 119	384	343
Swatara township	22 611	37.9	1 306	3 775	785	1 026	3 294	3 894	3 096	986	927
Bressler-Enhaut-Oberlin CDP	2 809	37.6	166	522	75	109	398	462	371	139	114
Lawnton CDP	3 787	36.7	245	702	146	161	525	731	543	143	101
Rutherford CDP	3 859	39.1	231	657	102	127	543	679	534	180	205
Upper Paxton township	3 930	41.0	210	703	128	140	419	641	558	213	181
Washington township	2 047	37.4	131	400	69	74	275	317	299	118	104
Wayne township	1 184	36.5	76	249	43	33	157	238	175	58	57
West Hanover township	6 505	42.0	320	1 142	198	168	660	1 136	1 158	388	350
Skyline View CDP	2 307	42.2	112	410	71	56	235	393	427	148	135
Wiconisco township	1 168	40.6	64	197	44	46	145	165	177	83	59
Williams township	1 135	39.3	58	206	38	44	131	200	179	55	60
Williamstown borough	1 433	40.2	82	230	53	62	196	198	179	70	66
Delaware County	550 864	37.4	34 394	102 439	24 315	24 778	69 089	89 511	74 079	25 971	20 619
Aldan borough	4 313	38.9	306	676	129	169	606	704	657	190	192
Aston township	16 203	38.6	917	2 770	920	695	1 904	2 650	2 369	929	648
Village Green-Green Ridge CDP	8 279	40.5	427	1 427	308	357	929	1 308	1 188	529	379
Bethel township	6 421	35.7	541	1 484	185	143	761	1 467	883	241	174
Brookhaven borough	7 985	40.0	440	1 139	197	331	1 201	1 338	1 047	439	381
Chadds Ford township	3 170	43.5	156	535	76	87	323	496	611	261	178
Chester city	36 854	30.6	3 090	7 879	2 280	2 526	4 748	5 145	4 165	1 469	1 209
Chester township	4 604	31.7	384	1 169	159	206	617	741	582	239	163
Chester Township CDP	4 604	31.7	384	1 169	159	206	617	741	582	239	163
Chester Heights borough	2 481	36.9	166	406	63	85	426	448	417	140	99
Clifton Heights borough	6 779	35.5	443	1 305	222	312	1 041	1 188	794	249	216
Collingdale borough	8 664	34.4	643	1 834	308	408	1 220	1 475	1 003	363	283
Colwyn borough	2 453	31.2	195	619	102	125	315	444	281	68	63
Concord township	9 933	39.5	768	2 009	231	226	920	1 826	1 541	555	455
Darby borough	10 299	32.5	787	2 650	370	427	1 268	1 633	1 121	353	288
Darby township	9 622	37.3	648	1 866	332	412	1 197	1 452	1 233	410	379
Darby Township CDP	9 622	37.3	648	1 866	332	412	1 197	1 452	1 233	410	379
East Lansdowne borough	2 586	36.7	154	513	104	118	336	484	350	98	67
Eddystone borough	2 442	35.7	154	540	82	93	323	402	298	102	94
Edgmont township	3 918	44.1	192	901	79	81	234	552	621	261	165
Folcroft borough	6 978	35.7	502	1 370	250	312	976	1 149	798	339	347
Glenolden borough	7 476	36.5	428	1 353	284	396	1 078	1 297	914	329	294
Haverford township	48 498	39.2	3 202	8 895	1 389	1 686	5 843	8 024	6 903	2 274	1 811
Ardmore CDP (part)	5 221	38.0	368	847	111	191	817	891	747	240	191
Lansdowne borough	11 044	38.0	730	1 805	302	443	1 700	1 907	1 679	550	391
Lower Chichester township	3 591	34.1	235	812	153	159	484	639	433	156	140
Linwood CDP	3 374	34.0	221	762	143	148	456	612	394	147	135
Marcus Hook borough	2 314	34.5	171	479	111	94	328	400	284	112	77
Marple township	23 737	43.3	1 135	4 043	653	852	2 226	3 665	3 470	1 324	1 135
Broomall CDP	11 046	42.6	566	1 799	295	425	1 171	1 723	1 546	622	554
Media borough	5 533	40.8	198	561	134	328	1 035	864	791	266	217
Middletown township	16 064	46.1	718	2 589	549	408	1 207	2 288	2 253	793	642
Lima CDP	3 225	79.1	49	213	20	30	89	168	184	90	89
Millbourne borough	943	34.7	67	155	44	63	149	183	138	41	33
Morton borough	2 715	37.5	137	491	113	118	400	473	372	95	98
Nether Providence township	13 456	41.6	750	2 673	305	356	1 212	2 257	2 252	722	569
Nether Providence Township CDP	13 456	41.6	750	2 673	305	356	1 212	2 257	2 252	722	569
Newtown township	11 700	43.3	653	2 051	257	322	1 093	1 764	1 760	683	553
Norwood borough	5 985	36.2	360	1 214	217	245	827	1 116	787	267	235
Parkside borough	2 267	35.2	174	439	76	89	347	420	271	91	59
Prospect Park borough	6 594	36.1	408	1 281	225	318	948	1 190	829	276	209
Radnor township	30 878	31.7	1 528	4 484	5 221	2 192	2 998	3 954	3 816	1 424	1 118
Radnor Township CDP	30 878	31.7	1 528	4 484	5 221	2 192	2 998	3 954	3 816	1 424	1 118
Ridley township	30 791	38.1	1 865	5 641	947	1 250	4 097	5 228	3 878	1 420	1 175
Folsom CDP	8 072	39.7	390	1 447	247	318	1 002	1 345	1 049	349	316
Woodlyn CDP	10 036	37.6	646	1 923	338	403	1 271	1 720	1 205	477	364
Ridley Park borough	7 196	40.4	351	1 191	224	282	934	1 215	996	340	266
Rose Valley borough	944	45.7	35	205	16	18	44	141	196	78	54
Rutledge borough	860	38.2	55	206	26	34	79	158	134	37	32
Sharon Hill borough	5 468	35.5	343	1 180	196	259	704	1 005	661	234	193
Springfield township	23 677	41.9	1 279	4 401	713	744	2 329	3 596	3 480	1 273	1 047
Springfield CDP	23 677	41.9	1 279	4 401	713	744	2 329	3 596	3 480	1 273	1 047
Swarthmore borough	6 170	33.4	261	1 005	904	604	386	778	856	309	214
Thornbury township	7 093	26.9	302	1 666	868	587	750	1 200	818	285	177
Tinicum township	4 353	38.1	240	774	142	172	615	757	561	242	180
Tinicum Township CDP	4 353	38.1	240	774	142	172	615	757	561	242	180
Trainer borough	1 901	35.7	130	397	57	92	250	307	213	100	91
Upland borough	2 977	35.0	237	617	102	145	386	445	368	132	102
Upper Chichester township	16 842	36.8	1 068	2 904	545	803	2 527	2 967	2 330	894	633

Table 1. **Age and Sex: 2000**—Con.

[For information on confidentiality protection, nonsampling error, and definitions, see text]

Age—Con.			Age and sex						Percent of total population		State County County Subdivision Place
			All ages		18 years and over		65 years and over				
65 to 74 years	75 to 84 years	85 years and over	Female	Males per 100 females	Total	Female	Total	Female	Under 18 years	65 years and over	
											Dauphin County—Con.
											Lower Paxton township—Con.
1 236	930	290	6 913	91.8	10 763	5 729	2 456	1 499	18.8	18.5	Colonial Park CDP
491	306	46	3 305	94.1	4 936	2 588	843	470	23.0	13.1	Linglestown CDP
356	185	38	2 732	92.3	3 908	2 071	579	320	25.6	11.0	Paxtonia CDP
159	150	73	1 145	83.6	1 727	953	382	242	17.8	18.2	Progress CDP (part)
588	335	99	4 160	95.9	6 240	3 273	1 022	580	23.4	12.5	Lower Swatara township
214	157	38	994	94.9	1 485	763	409	237	23.3	21.1	Lykens borough
84	43	14	523	109.4	770	375	141	78	29.7	12.9	Lykens township
363	186	44	2 402	100.8	3 761	1 898	593	324	22.0	12.3	Middle Paxton township
642	665	290	4 999	84.9	7 113	3 941	1 597	1 036	23.0	17.3	Middletown borough
41	26	5	321	106.2	453	223	72	40	31.6	10.9	Mifflin township
265	205	72	1 386	84.8	2 033	1 100	542	352	20.6	21.2	Millersburg borough
96	100	38	838	87.4	1 187	644	234	143	24.4	14.9	Paxtang borough
183	132	41	1 570	93.9	2 243	1 167	356	208	26.3	11.7	Penbrook borough
28	17	7	145	109.7	240	119	52	31	21.1	17.1	Pillow borough
13	5	4	84	116.7	142	68	22	10	22.0	12.1	Reed township
77	36	1	518	85.9	742	388	114	68	22.9	11.8	Royalton borough
13	2	1	78	130.8	142	64	16	7	21.1	8.9	Rush township
318	155	35	2 391	100.5	3 462	1 760	508	275	27.8	10.6	South Hanover township
462	370	106	3 132	87.0	4 172	2 310	938	576	28.8	16.0	Steelton borough
1 750	1 330	484	11 597	88.8	17 092	9 223	3 564	2 212	21.9	16.3	Susquehanna township
713	580	163	4 101	84.0	5 935	3 304	1 456	889	21.3	19.3	Progress CDP (part)
1 838	1 317	367	11 504	96.5	17 530	9 048	3 522	2 132	22.5	15.6	Swatara township
213	187	53	1 487	88.9	2 121	1 143	453	274	24.5	16.1	Bressler-Enhaut-Oberlin CDP
250	196	44	2 014	88.0	2 840	1 542	490	296	25.0	12.9	Lawnton CDP
384	180	37	2 058	87.5	2 971	1 633	601	348	23.0	15.6	Rutherford CDP
355	248	134	2 020	94.6	3 017	1 582	737	450	23.2	18.8	Upper Paxton township
155	66	39	1 010	102.7	1 516	763	260	140	25.9	12.7	Washington township
63	34	1	565	109.6	859	418	98	51	27.4	8.3	Wayne township
627	304	54	3 272	98.8	5 043	2 585	985	549	22.5	15.1	West Hanover township
204	101	15	1 153	100.1	1 785	917	320	168	22.6	13.9	Skyline View CDP
114	57	17	592	97.3	907	472	188	109	22.3	16.1	Wiconisco township
83	66	15	551	106.0	871	439	164	99	23.3	14.4	Williams township
168	105	24	754	90.1	1 121	601	297	176	21.8	20.7	Williamstown borough
42 053	32 748	10 868	288 040	91.2	414 031	221 491	85 669	52 127	24.8	15.6	Delaware County
326	296	62	2 267	90.3	3 331	1 790	684	421	22.8	15.9	Aldan borough
1 331	851	219	8 474	91.2	12 516	6 684	2 401	1 480	22.8	14.8	Aston township
822	513	92	4 301	92.5	6 425	3 406	1 427	847	22.4	17.2	Village Green-Green Ridge CDP
271	193	78	3 220	99.4	4 396	2 246	542	331	31.5	8.4	Bethel township
801	566	105	4 258	87.5	6 406	3 476	1 472	897	19.8	18.4	Brookhaven borough
291	128	28	1 648	92.4	2 479	1 324	447	253	21.8	14.1	Chadds Ford township
2 202	1 648	493	19 492	89.1	25 885	14 013	4 343	2 696	29.8	11.8	Chester city
197	116	31	2 494	84.6	3 051	1 737	344	215	33.7	7.5	Chester township
197	116	31	2 494	84.6	3 051	1 737	344	215	33.7	7.5	Chester Township CDP
143	77	11	1 310	89.4	1 909	1 029	231	134	23.1	9.3	Chester Heights borough
528	406	75	3 471	95.3	5 031	2 637	1 009	624	25.8	14.9	Clifton Heights borough
609	419	99	4 458	94.3	6 187	3 249	1 127	667	28.6	13.0	Collingdale borough
163	65	13	1 291	90.0	1 639	898	241	143	33.2	9.8	Colwyn borough
883	407	112	5 077	95.6	7 156	3 725	1 402	760	28.0	14.1	Concord township
506	543	353	5 547	85.7	6 862	3 914	1 402	927	33.4	13.6	Darby borough
984	621	88	5 182	85.7	7 108	3 937	1 693	1 006	26.1	17.6	Darby township
984	621	88	5 182	85.7	7 108	3 937	1 693	1 006	26.1	17.6	Darby Township CDP
178	129	55	1 292	100.2	1 919	991	362	213	25.8	14.0	East Lansdowne borough
176	143	35	1 247	95.8	1 748	917	354	220	28.4	14.5	Eddystone borough
260	333	239	2 018	94.2	2 825	1 530	832	528	27.9	21.2	Edgmont township
599	293	43	3 564	95.8	5 106	2 678	935	523	26.8	13.4	Folcroft borough
597	398	108	3 927	90.4	5 695	3 025	1 103	678	23.8	14.8	Glenolden borough
3 941	3 267	1 263	25 447	90.6	36 401	19 532	8 471	5 077	24.9	17.5	Haverford township
404	321	93	2 715	92.3	4 006	2 108	818	482	23.3	15.7	Ardmore CDP (part)
694	644	199	5 867	88.2	8 509	4 655	1 537	968	23.0	13.9	Lansdowne borough
215	138	27	1 839	95.3	2 544	1 340	380	230	29.2	10.6	Lower Chichester township
202	128	26	1 729	95.1	2 391	1 258	356	216	29.1	10.6	Linwood CDP
147	87	24	1 192	94.1	1 664	874	258	153	28.1	11.1	Marcus Hook borough
2 537	1 851	846	12 536	89.4	18 559	10 025	5 234	3 168	21.8	22.0	Marple township
1 251	884	210	5 751	92.1	8 681	4 599	2 345	1 343	21.4	21.2	Broomall CDP
454	475	210	3 008	83.9	4 774	2 625	1 139	766	13.7	20.6	Media borough
1 392	1 961	1 264	8 715	84.3	12 757	7 121	4 617	3 067	20.6	28.7	Middletown township
344	1 029	920	2 166	48.9	2 963	2 060	2 293	1 709	8.1	71.1	Lima CDP
35	27	8	442	113.3	721	336	70	38	23.5	7.4	Millbourne borough
229	152	37	1 439	88.7	2 087	1 124	418	259	23.1	15.4	Morton borough
1 210	903	247	7 052	90.8	10 033	5 400	2 360	1 386	25.4	17.5	Nether Providence township
1 210	903	247	7 052	90.8	10 033	5 400	2 360	1 386	25.4	17.5	Nether Providence Township CDP
1 181	966	417	6 195	88.9	8 996	4 910	2 564	1 560	23.1	21.9	Newtown township
401	267	49	3 085	94.0	4 411	2 312	717	426	26.3	12.0	Norwood borough
157	113	31	1 161	95.3	1 654	860	301	182	27.0	13.3	Parkside borough
420	349	141	3 425	92.5	4 905	2 583	910	559	25.6	13.8	Prospect Park borough
1 924	1 538	681	16 494	87.2	24 866	13 545	4 143	2 542	19.5	13.4	Radnor township
1 924	1 538	681	16 494	87.2	24 866	13 545	4 143	2 542	19.5	13.4	Radnor Township CDP
2 798	2 092	400	16 002	92.4	23 285	12 388	5 290	3 207	24.4	17.2	Ridley township
901	589	119	4 216	91.5	6 235	3 314	1 609	952	22.8	19.9	Folsom CDP
873	674	142	5 225	92.1	7 467	4 008	1 689	1 035	25.6	16.8	Woodlyn CDP
716	519	162	3 774	90.7	5 654	3 024	1 397	853	21.4	19.4	Ridley Park borough
104	47	6	476	98.3	704	364	157	81	25.4	16.6	Rose Valley borough
53	38	8	438	96.3	599	320	99	53	30.3	11.5	Rutledge borough
362	261	70	2 879	89.9	3 945	2 141	693	421	27.9	12.7	Sharon Hill borough
2 379	1 993	443	12 345	91.8	17 997	9 554	4 815	2 791	24.0	20.3	Springfield township
2 379	1 993	443	12 345	91.8	17 997	9 554	4 815	2 791	24.0	20.3	Springfield CDP
421	348	84	3 253	89.7	4 904	2 624	853	514	20.5	13.8	Swarthmore borough
271	135	34	2 599	172.9	5 125	1 967	440	227	27.7	6.2	Thornbury township
354	256	60	2 180	99.7	3 339	1 688	670	387	23.3	15.4	Tinicum township
354	256	60	2 180	99.7	3 339	1 688	670	387	23.3	15.4	Tinicum Township CDP
146	96	22	971	95.8	1 374	711	264	144	27.7	13.9	Trainer borough
228	177	38	1 575	89.0	2 123	1 152	443	275	28.7	14.9	Upland borough
1 233	772	166	8 824	90.9	12 870	6 839	2 171	1 324	23.6	12.9	Upper Chichester township

Table 1. **Age and Sex: 2000**—Con.

[For information on confidentiality protection, nonsampling error, and definitions, see text]

State County County Subdivision Place	Total population	Median age	Age: Under 5 years	5 to 17 years	18 to 20 years	21 to 24 years	25 to 34 years	35 to 44 years	45 to 54 years	55 to 59 years	60 to 64 years
Delaware County—Con.											
Upper Chichester township—Con.											
Boothwyn CDP	5 206	37.3	314	866	181	287	763	895	754	273	206
Upper Darby township	81 821	35.3	5 454	15 181	2 805	4 087	12 985	13 848	10 296	3 330	2 634
Drexel Hill CDP	29 364	36.6	1 944	5 197	884	1 312	4 559	4 959	3 742	1 253	971
Upper Providence township	10 509	40.1	640	1 959	269	355	1 189	1 847	1 874	636	421
Upper Providence Township CDP	10 509	40.1	640	1 959	269	355	1 189	1 847	1 874	636	421
Yeadon borough	11 762	38.1	754	2 122	379	521	1 523	1 984	1 695	552	418
Elk County	35 112	39.4	2 008	6 435	1 099	1 275	4 374	5 668	4 767	1 741	1 672
Benezette township	227	45.9	9	27	9	5	19	41	33	17	21
Fox township	3 734	36.5	243	741	108	136	548	615	493	187	199
Highland township	509	40.1	30	88	12	20	57	89	66	28	35
Horton township	1 574	40.4	84	266	60	77	172	279	233	78	89
Jay township	2 094	40.7	125	349	55	64	287	312	268	114	117
Johnsonburg borough	3 003	38.7	173	559	107	122	394	427	360	122	141
Jones township	1 721	41.4	77	320	61	48	190	289	296	87	87
Millstone township	95	42.2	4	15	1	1	17	13	8	6	13
Ridgway borough	4 591	39.7	275	777	176	200	547	728	636	212	201
Ridgway township	2 802	39.5	165	562	93	86	287	490	410	155	129
St. Marys city	14 502	39.4	803	2 691	412	501	1 826	2 353	1 924	719	626
Spring Creek township	260	41.5	20	40	5	15	30	32	40	16	14
Erie County	280 843	36.2	17 440	52 871	14 782	15 418	35 225	42 507	38 188	13 454	10 702
Albion borough	1 607	35.1	89	371	51	52	237	252	178	82	67
Amity township	1 140	36.2	70	257	41	31	156	169	175	73	48
Concord township	1 361	37.6	92	288	47	37	170	213	191	73	74
Conneaut township	3 908	33.2	122	425	156	426	984	841	451	145	89
Corry city	6 834	36.5	481	1 384	264	325	824	917	881	331	276
Cranesville borough	600	33.0	50	126	19	22	104	90	58	33	28
Edinboro borough	6 950	21.8	208	542	2 087	1 849	597	444	470	147	130
Elgin borough	236	37.0	16	46	4	9	35	30	32	14	11
Elk Creek township	1 800	38.6	88	377	76	60	190	323	279	121	68
Erie city	103 717	34.1	7 489	18 853	5 599	6 403	14 854	14 722	12 109	4 283	3 474
Fairview township	10 140	42.5	493	2 066	283	267	782	1 603	1 769	605	488
Avonia CDP	1 331	41.6	50	288	40	39	108	229	243	102	82
Franklin township	1 609	36.9	106	361	56	41	183	302	285	82	69
Girard borough	3 164	35.8	218	711	118	99	394	516	429	149	106
Girard township	5 133	36.8	334	1 055	156	187	670	898	727	308	224
Greene township	4 768	39.8	258	951	175	153	518	776	828	281	224
Greenfield township	1 909	36.5	122	451	59	53	230	358	321	89	83
Harborcreek township	15 178	40.4	686	2 895	859	665	1 380	2 323	2 374	885	625
Northwest Harborcreek CDP	8 658	41.6	407	1 612	339	342	824	1 332	1 353	494	353
Lake City borough	2 811	34.6	199	644	107	117	355	517	343	106	117
Lawrence Park township	4 048	39.4	227	794	148	130	468	622	527	178	174
Lawrence Park CDP	4 048	39.4	227	794	148	130	468	622	527	178	174
LeBoeuf township	1 680	34.4	133	378	66	62	219	297	248	77	75
McKean borough	389	36.9	22	87	16	24	34	66	52	25	15
McKean township	4 619	37.2	298	995	178	153	522	804	781	272	205
Millcreek township	52 129	39.9	2 951	9 597	1 621	2 107	6 067	8 228	8 312	2 659	2 174
Mill Village borough	412	36.7	18	105	17	11	42	73	62	19	16
North East borough	4 601	34.2	307	959	317	200	560	684	556	212	168
North East township	7 702	33.0	374	1 448	1 021	475	705	1 130	1 000	382	276
Platea borough	474	38.1	28	91	20	11	65	89	78	28	17
Springfield township	3 378	37.2	208	694	133	104	426	565	467	208	163
Summit township	5 529	40.5	282	1 020	166	219	622	871	846	344	306
Union township	1 663	41.0	81	320	59	62	165	265	260	110	98
Union City borough	3 463	32.5	290	751	135	186	523	498	395	151	104
Venango township	2 277	35.5	146	527	86	91	266	420	377	124	74
Washington township	4 526	37.5	243	1 037	164	198	457	797	810	272	187
Waterford borough	1 449	36.5	86	307	56	69	169	235	203	77	53
Waterford township	3 878	34.8	286	859	148	138	526	676	547	222	145
Wattsburg borough	378	35.4	19	74	19	21	53	59	52	27	11
Wayne township	1 766	39.2	92	373	59	68	195	291	272	93	88
Wesleyville borough	3 617	34.1	228	652	196	293	478	543	443	167	152
Fayette County	148 644	40.2	8 454	25 280	5 208	6 310	18 188	22 237	21 401	7 931	6 705
Belle Vernon borough	1 211	44.9	46	161	32	63	150	154	143	53	60
Brownsville borough	2 804	39.7	185	465	102	149	337	381	349	135	108
Brownsville township	769	43.4	41	114	24	29	82	115	110	38	46
Bullskin township	7 782	39.1	424	1 349	293	302	1 005	1 340	1 216	449	377
Connellsville city	9 146	38.2	605	1 638	316	409	1 247	1 275	1 126	420	347
Connellsville township	2 483	42.6	122	378	87	105	283	371	402	145	122
Dawson borough	451	37.7	22	88	12	26	62	64	66	27	19
Dunbar borough	1 219	40.5	72	197	35	70	122	206	166	66	58
Dunbar township	7 562	40.0	389	1 352	276	309	870	1 244	1 141	421	371
Everson borough	842	39.2	51	138	29	37	115	134	94	31	36
Fairchance borough	2 174	38.1	137	380	73	118	286	308	295	107	92
Fayette City borough	714	37.7	39	156	22	33	82	127	89	26	29
Franklin township	2 628	40.7	142	447	96	109	319	410	406	128	127
Georges township	6 752	37.7	348	1 207	278	308	922	1 075	962	397	275
German township	5 595	38.6	302	1 086	180	209	719	854	826	295	237
Henry Clay township	1 984	38.5	107	337	85	92	261	310	279	98	92
Jefferson township	2 259	41.0	124	382	73	93	266	343	350	125	123
Grindstone-Rowes Run CDP (part)	334	35.0	19	71	12	14	51	43	37	15	16
Lower Tyrone township	1 171	40.4	63	194	40	42	157	171	177	65	75
Luzerne township	4 683	41.6	233	753	163	218	547	679	688	254	197
Hiller CDP	1 234	43.7	48	204	39	50	122	180	174	61	49
Markleysburg borough	282	44.7	18	49	6	8	32	29	29	15	13
Masontown borough	3 611	42.0	212	619	131	150	380	456	523	187	125
Menallen township	4 644	39.5	306	835	140	166	591	708	687	254	206
New Salem-Buffington CDP	808	40.5	50	138	30	35	98	113	124	37	27
Newell borough	551	41.2	25	91	21	22	60	100	64	23	26
Nicholson township	1 989	38.8	109	392	76	69	217	372	277	106	104
North Union township	14 140	40.6	808	2 255	526	622	1 794	1 971	2 178	793	685
East Uniontown CDP (part)	2 463	39.5	168	403	91	100	313	349	328	132	106

Table 1. **Age and Sex: 2000**—Con.

[For information on confidentiality protection, nonsampling error, and definitions, see text]

Age—Con.			Age and sex						Percent of total population		State County County Subdivision Place
			All ages		18 years and over		65 years and over				
65 to 74 years	75 to 84 years	85 years and over	Female	Males per 100 females	Total	Female	Total	Female	Under 18 years	65 years and over	
											Delaware County—Con.
											Upper Chichester township—Con.
367	254	46	2 717	91.6	4 026	2 127	667	371	22.7	12.8	Boothwyn CDP
5 420	4 514	1 267	42 696	91.6	61 186	32 503	11 201	6 874	25.2	13.7	Upper Darby township
2 145	1 898	500	15 436	90.2	22 223	11 923	4 543	2 791	24.3	15.5	Drexel Hill CDP
775	445	99	5 349	96.5	7 910	4 069	1 319	706	24.7	12.6	Upper Providence township
775	445	99	5 349	96.5	7 910	4 069	1 319	706	24.7	12.6	Upper Providence Township CDP
811	685	318	6 545	79.7	8 886	5 105	1 814	1 173	24.5	15.4	Yeadon borough
3 201	2 147	725	17 731	98.0	26 669	13 658	6 073	3 556	24.0	17.3	Elk County
25	17	4	119	90.8	191	101	46	25	15.9	20.3	Benezette township
278	150	36	1 838	103.2	2 750	1 365	464	246	26.4	12.4	Fox township
54	24	6	239	113.0	391	183	84	47	23.2	16.5	Highland township
159	63	14	745	111.3	1 224	598	236	132	22.2	15.0	Horton township
220	143	40	1 059	97.7	1 620	831	403	230	22.6	19.2	Jay township
316	222	60	1 526	96.8	2 271	1 168	598	340	24.4	19.9	Johnsonburg borough
138	107	21	822	109.4	1 324	633	266	138	23.1	15.5	Jones township
9	6	2	47	102.1	76	35	17	10	20.0	17.9	Millstone township
441	286	112	2 401	91.2	3 539	1 870	839	529	22.9	18.3	Ridgway borough
250	127	48	1 399	100.3	2 075	1 055	425	241	25.9	15.2	Ridgway township
1 286	983	378	7 413	95.6	11 008	5 728	2 647	1 591	24.1	18.3	St. Marys city
25	19	4	123	111.4	200	91	48	27	23.1	18.5	Spring Creek township
19 968	15 396	4 892	143 876	95.2	210 532	109 803	40 256	24 147	25.0	14.3	Erie County
119	88	21	858	87.3	1 147	630	228	141	28.6	14.2	Albion borough
70	36	14	553	106.1	813	396	120	66	28.7	10.5	Amity township
103	55	18	675	101.6	981	487	176	98	27.9	12.9	Concord township
155	99	15	987	295.9	3 361	728	269	138	14.0	6.9	Conneaut township
503	460	188	3 627	88.4	4 969	2 714	1 151	716	27.3	16.8	Corry city
42	24	4	295	103.4	424	213	70	36	29.3	11.7	Cranesville borough
223	168	85	3 688	88.4	6 200	3 364	476	293	10.8	6.8	Edinboro borough
21	16	2	120	96.7	174	92	39	21	26.3	16.5	Elgin borough
129	77	12	893	101.6	1 335	667	218	110	25.8	12.1	Elk Creek township
7 395	6 409	2 127	54 362	90.8	77 375	41 557	15 931	9 937	25.4	15.4	Erie city
799	631	354	5 290	91.7	7 581	4 027	1 784	1 071	25.2	17.6	Fairview township
92	51	7	657	102.6	993	501	150	79	25.4	11.3	Avonia CDP
63	53	8	805	99.9	1 142	571	124	66	29.0	7.7	Franklin township
208	163	53	1 667	89.8	2 235	1 221	424	258	29.4	13.4	Girard borough
342	184	48	2 591	98.1	3 744	1 945	574	325	27.1	11.2	Girard township
374	202	28	2 342	103.6	3 559	1 752	604	313	25.4	12.7	Greene township
81	42	20	927	105.9	1 336	636	143	77	30.0	7.5	Greenfield township
1 248	906	332	7 673	97.8	11 597	5 996	2 486	1 521	23.6	16.4	Harborcreek township
771	575	256	4 424	95.7	6 639	3 475	1 602	988	23.3	18.5	Northwest Harborcreek CDP
196	84	26	1 461	92.4	1 968	1 054	306	178	30.0	10.9	Lake City borough
349	330	101	2 172	86.4	3 027	1 643	780	474	25.2	19.3	Lawrence Park township
349	330	101	2 172	86.4	3 027	1 643	780	474	25.2	19.3	Lawrence Park CDP
82	33	10	824	103.9	1 169	586	125	67	30.4	7.4	LeBoeuf township
35	11	2	199	95.5	280	147	48	30	28.0	12.3	McKean borough
257	121	33	2 295	101.3	3 326	1 660	411	223	28.0	8.9	McKean township
4 214	3 285	914	26 986	93.2	39 581	20 873	8 413	4 961	24.1	16.1	Millcreek township
31	15	3	202	104.0	289	144	49	27	29.9	11.9	Mill Village borough
260	269	109	2 366	94.5	3 335	1 775	638	420	27.5	13.9	North East borough
502	318	71	3 813	102.0	5 880	2 905	891	495	23.7	11.6	North East township
30	14	3	235	101.7	355	171	47	24	25.1	9.9	Platea borough
241	135	34	1 674	101.8	2 476	1 222	410	220	26.7	12.1	Springfield township
492	291	70	2 780	98.9	4 227	2 176	853	462	23.5	15.4	Summit township
142	87	14	807	106.1	1 262	615	243	120	24.1	14.6	Union township
216	170	44	1 833	88.9	2 422	1 314	430	286	30.1	12.4	Union City borough
92	58	16	1 132	101.1	1 604	787	166	86	29.6	7.3	Venango township
218	117	26	2 198	105.9	3 246	1 625	361	183	28.3	8.0	Washington township
106	72	16	758	91.2	1 056	569	194	115	27.1	13.4	Waterford borough
222	95	14	1 896	104.5	2 733	1 354	331	171	29.5	8.5	Waterford township
24	15	4	196	92.9	285	145	43	26	24.6	11.4	Wattsburg borough
131	87	17	884	99.8	1 301	658	235	129	26.3	13.3	Wayne township
253	176	36	1 812	99.6	2 737	1 384	465	263	24.3	12.9	Wesleyville borough
13 441	10 292	3 197	77 508	91.8	114 910	61 237	26 930	16 393	22.7	18.1	Fayette County
144	145	60	671	80.5	1 004	571	349	242	17.1	28.8	Belle Vernon borough
287	247	59	1 531	83.1	2 154	1 212	593	385	23.2	21.1	Brownsville borough
88	63	19	421	82.7	614	333	170	103	20.2	22.1	Brownsville township
605	342	80	3 838	102.8	6 009	3 003	1 027	554	22.8	13.2	Bullskin township
852	685	226	4 893	86.9	6 903	3 821	1 763	1 133	24.5	19.3	Connellsville city
256	174	38	1 257	97.5	1 983	1 028	468	272	20.1	18.8	Connellsville township
31	30	4	242	86.4	341	185	65	43	24.4	14.4	Dawson borough
121	73	33	659	85.0	950	519	227	135	22.1	18.6	Dunbar borough
663	408	118	3 830	97.4	5 821	3 040	1 189	696	23.0	15.7	Dunbar township
97	56	24	424	98.6	653	341	177	102	22.4	21.0	Everson borough
187	151	40	1 159	87.6	1 657	910	378	237	23.8	17.4	Fairchance borough
48	44	19	378	88.9	519	280	111	70	27.3	15.5	Fayette City borough
259	146	39	1 329	97.7	2 039	1 045	444	256	22.4	16.9	Franklin township
506	380	94	3 447	95.9	5 197	2 707	980	554	23.0	14.5	Georges township
415	380	92	2 916	91.9	4 207	2 251	887	543	24.8	15.9	German township
159	108	56	988	100.8	1 540	768	323	189	22.4	16.3	Henry Clay township
204	143	33	1 142	97.8	1 753	910	380	215	22.4	16.8	Jefferson township
26	24	6	182	83.5	244	141	56	37	26.9	16.8	Grindstone-Rowes Run CDP (part)
101	61	25	573	104.4	914	443	187	96	21.9	16.0	Lower Tyrone township
463	389	99	2 454	90.8	3 697	1 989	951	592	21.1	20.3	Luzerne township
139	132	36	650	89.8	982	531	307	193	20.4	24.9	Hiller CDP
28	36	19	147	91.8	215	115	83	50	23.8	29.4	Markleysburg borough
337	388	103	1 972	83.1	2 780	1 569	828	527	23.0	22.9	Masontown borough
422	263	66	2 442	90.2	3 503	1 847	751	437	24.6	16.2	Menallen township
86	54	16	458	76.4	620	349	156	103	23.3	19.3	New Salem-Buffington CDP
58	48	13	288	91.3	435	231	119	70	21.1	21.6	Newell borough
157	87	23	997	99.5	1 488	748	267	140	25.2	13.4	Nicholson township
1 290	923	295	7 440	90.1	11 077	6 001	2 508	1 572	21.7	17.7	North Union township
235	175	63	1 307	88.4	1 892	1 026	473	284	23.2	19.2	East Uniontown CDP (part)

Table 1. **Age and Sex: 2000**—Con.

[For information on confidentiality protection, nonsampling error, and definitions, see text]

State County County Subdivision Place	Total population	Median age	Age: Under 5 years	5 to 17 years	18 to 20 years	21 to 24 years	25 to 34 years	35 to 44 years	45 to 54 years	55 to 59 years	60 to 64 years
Fayette County—Con.											
North Union township—Con.											
Hopwood CDP (part)	651	45.1	23	87	27	25	70	93	97	63	43
Oliver CDP	2 925	41.4	187	432	108	136	375	348	410	159	147
Ohiopyle borough	77	37.5	3	16	-	2	13	8	13	6	4
Perry township	2 786	42.5	122	427	90	98	306	452	444	185	132
Perryopolis borough	1 764	45.3	67	245	59	63	174	268	240	108	111
Point Marion borough	1 333	40.5	73	224	41	50	182	202	163	81	46
Redstone township	6 397	41.0	368	1 063	232	272	809	886	880	326	299
Grindstone-Rowes Run CDP (part)	807	43.1	32	117	21	39	112	103	128	39	41
Republic CDP	1 396	40.0	83	244	53	56	184	173	169	72	62
Saltlick township	3 715	35.7	245	709	142	182	530	613	487	214	148
Seven Springs borough (part)	1	65.5	-	-	-	-	-	-	-	-	-
Smithfield borough	854	41.5	38	145	30	30	102	134	119	49	36
South Connellsville borough	2 281	39.5	117	424	76	87	278	366	308	129	116
South Union township	11 337	42.9	678	1 880	333	399	1 066	1 699	1 725	600	507
East Uniontown CDP (part)	297	34.5	17	64	13	13	44	49	34	17	12
Hopwood CDP (part)	1 355	43.6	64	217	30	49	161	184	207	62	81
Leith-Hatfield CDP	2 820	45.5	145	457	67	82	185	447	442	171	143
Springfield township	3 111	35.6	195	614	97	148	474	474	430	168	129
Springhill township	2 974	37.3	198	538	107	156	381	442	450	151	146
Stewart township	743	38.4	35	152	31	21	89	122	118	42	27
Uniontown city	12 422	41.3	719	1 883	470	594	1 502	1 738	1 703	582	492
Upper Tyrone township	2 244	38.3	143	368	77	99	329	336	320	125	95
Vanderbilt borough	553	37.6	27	103	27	25	71	77	86	32	26
Washington township	4 461	46.5	217	595	121	154	459	587	651	254	248
Lynnwood-Pricedale CDP (part)	967	48.5	40	129	22	31	93	115	153	50	40
Wharton township	4 145	37.2	279	831	159	172	517	636	621	221	193
Forest County	4 946	44.2	178	943	182	111	443	677	689	362	376
Barnett township	349	48.7	9	51	10	2	27	49	66	23	28
Green township	397	42.5	16	74	13	5	49	58	52	29	38
Harmony township	511	46.2	15	81	15	19	48	69	70	39	48
Hickory township	525	44.0	22	84	12	14	57	86	73	42	38
Howe township	417	17.9	7	215	75	4	11	19	30	21	11
Jenks township	1 261	46.2	44	198	28	28	103	201	169	94	103
Kingsley township	261	47.8	9	43	2	3	27	37	41	16	26
Tionesta borough	615	45.2	34	100	16	21	53	81	95	43	43
Tionesta township	610	47.3	22	97	11	15	68	77	93	55	41
Franklin County	129 313	38.3	8 087	22 965	4 795	5 485	16 839	19 690	17 768	7 116	5 817
Antrim township	12 504	36.1	817	2 632	413	455	1 694	2 208	1 747	697	546
Chambersburg borough	17 862	40.0	1 088	2 628	703	920	2 458	2 321	2 193	809	684
Fannett township	2 370	34.4	199	506	71	128	299	334	306	124	104
Greencastle borough	3 722	40.9	191	565	114	181	492	562	505	227	193
Greene township	12 284	40.3	758	2 050	355	445	1 531	1 862	1 771	751	585
Fayetteville CDP (part)	893	40.0	52	135	22	44	129	134	124	69	50
Guilford CDP (part)	115	46.9	9	16	3	1	7	14	16	12	8
Guilford township	13 100	41.1	720	2 209	405	498	1 561	1 901	1 870	811	750
Fayetteville CDP (part)	1 881	42.8	109	307	35	64	245	236	245	109	101
Guilford CDP (part)	1 720	45.6	83	294	42	35	115	266	316	113	110
Hamilton township	8 949	37.3	625	1 643	299	384	1 200	1 396	1 296	490	389
Letterkenny township	2 074	36.6	128	380	81	103	284	354	295	120	83
Lurgan township	2 014	34.4	164	407	81	102	268	303	265	106	104
Mercersburg borough	1 540	38.8	79	285	49	51	220	238	191	79	80
Metal township	1 721	37.4	101	326	60	52	231	302	225	102	96
Mont Alto borough	1 357	36.2	93	236	48	43	231	227	172	70	62
Montgomery township	4 949	37.2	305	967	180	178	652	881	777	307	219
Orrstown borough	231	37.5	16	41	9	12	30	34	22	8	13
Peters township	4 251	37.7	294	761	144	164	580	661	583	278	222
Quincy township	5 846	36.8	304	1 057	573	241	610	727	726	256	208
St. Thomas township	5 775	37.4	347	1 117	232	234	723	946	864	345	271
Shippensburg borough (part)	1 119	41.5	60	197	28	55	127	148	168	53	53
Southampton township	6 138	35.4	467	1 310	193	261	799	940	837	309	253
Warren township	334	37.9	24	53	12	5	58	50	53	20	8
Washington township	11 559	40.0	630	2 054	383	424	1 327	1 907	1 768	700	538
Rouzerville CDP	862	38.7	47	136	24	37	131	138	123	53	35
Wayne Heights CDP	1 805	45.0	78	263	42	48	204	268	267	108	94
Waynesboro borough	9 614	36.5	677	1 541	362	549	1 464	1 388	1 134	454	356
Fulton County	14 261	38.2	898	2 609	469	609	1 862	2 183	1 908	902	753
Ayr township	1 982	37.3	120	371	88	103	247	308	291	125	96
Belfast township	1 341	35.4	108	258	28	59	207	186	165	84	66
Bethel township	1 420	36.9	90	252	52	76	198	189	224	92	64
Brush Creek township	730	39.4	52	128	30	31	85	107	95	43	40
Dublin township	1 277	39.3	61	245	35	56	154	213	159	95	78
Licking Creek township	1 532	36.7	96	293	58	59	213	235	206	84	80
McConnellsburg borough	1 073	43.5	57	156	25	49	136	131	108	52	59
Taylor township	1 237	37.7	85	244	41	30	156	207	146	72	71
Thompson township	998	38.6	62	184	31	39	123	168	158	63	46
Todd township	1 488	37.8	85	276	52	67	195	257	197	104	85
Union township	634	38.2	45	112	17	25	86	95	95	48	34
Valley-Hi borough	20	55.5	-	-	-	2	4	2	1	8	1
Wells township	529	41.7	37	90	12	13	58	85	63	32	33
Greene County	40 672	38.2	2 098	6 881	1 745	2 200	5 631	6 179	6 100	2 031	1 614
Aleppo township	597	40.4	32	117	18	25	67	93	92	43	30
Carmichaels borough	556	39.9	28	102	22	23	62	90	84	33	21
Center township	1 393	38.4	65	285	43	55	163	244	207	93	56
Clarksville borough	234	46.3	8	40	6	11	18	32	30	13	11
Cumberland township	6 564	39.8	395	1 184	220	268	825	918	1 041	321	260
Fairdale CDP	1 955	43.7	108	294	68	74	219	259	316	99	90
Nemacolin CDP	1 034	33.3	68	230	34	46	167	126	149	35	32
Dunkard township	2 358	39.1	134	418	75	94	330	356	359	106	100
Franklin township	7 694	36.8	318	990	255	550	1 498	1 324	1 109	347	261
Morrisville CDP	1 443	44.3	80	208	35	59	205	150	231	83	55

Table 1. **Age and Sex: 2000**—Con.

[For information on confidentiality protection, nonsampling error, and definitions, see text]

Age—Con.			Age and sex						Percent of total population		
			All ages		18 years and over		65 years and over				**State** **County** **County Subdivision** **Place**
65 to 74 years	75 to 84 years	85 years and over	Female	Males per 100 females	Total	Female	Total	Female	Under 18 years	65 years and over	
											Fayette County—Con.
											North Union township—Con.
51	55	17	343	89.8	541	291	123	81	16.9	18.9	Hopwood CDP (part)
286	245	92	1 607	82.0	2 306	1 315	623	414	21.2	21.3	Oliver CDP
6	3	3	44	75.0	58	32	12	9	24.7	15.6	Ohiopyle borough
274	191	65	1 438	93.7	2 237	1 184	530	324	19.7	19.0	Perry township
212	171	46	944	86.9	1 452	797	429	255	17.7	24.3	Perryopolis borough
138	100	33	660	102.0	1 036	530	271	160	22.3	20.3	Point Marion borough
645	488	129	3 370	89.8	4 966	2 654	1 262	776	22.4	19.7	Redstone township
104	56	15	412	95.9	658	343	175	106	18.5	21.7	Grindstone-Rowes Run CDP (part)
140	125	35	764	82.7	1 069	584	300	191	23.4	21.5	Republic CDP
240	173	32	1 840	101.9	2 761	1 391	445	247	25.7	12.0	Saltlick township
1	-	-	1	-	1	1	1	1	-	100.0	Seven Springs borough (part)
82	75	14	458	86.5	671	375	171	110	21.4	20.0	Smithfield borough
196	135	49	1 179	93.5	1 740	903	380	228	23.7	16.7	South Connellsville borough
1 168	921	361	6 124	85.1	8 779	4 887	2 450	1 549	22.6	21.6	South Union township
23	8	3	160	85.6	216	121	34	26	27.3	11.4	East Uniontown CDP (part)
159	112	29	684	98.1	1 074	561	300	164	20.7	22.1	Hopwood CDP (part)
299	273	109	1 520	85.5	2 218	1 216	681	413	21.3	24.1	Leith-Hatfield CDP
208	132	42	1 555	100.1	2 302	1 160	382	212	26.0	12.3	Springfield township
223	152	30	1 541	93.0	2 238	1 166	405	245	24.7	13.6	Springhill township
70	30	6	356	108.7	556	273	106	57	25.2	14.3	Stewart township
1 138	1 174	427	6 670	86.2	9 820	5 410	2 739	1 795	20.9	22.0	Uniontown city
190	136	26	1 125	99.5	1 733	866	352	192	22.8	15.7	Upper Tyrone township
41	33	5	290	90.7	423	225	79	50	23.5	14.3	Vanderbilt borough
554	444	177	2 376	87.8	3 649	1 956	1 175	691	18.2	26.3	Washington township
162	104	28	510	89.6	798	422	294	167	17.5	30.4	Lynnwood-Pricedale CDP (part)
277	164	75	2 099	97.5	3 035	1 560	516	279	26.8	12.4	Wharton township
545	357	83	2 342	111.2	3 825	1 891	985	518	22.7	19.9	Forest County
48	32	4	162	115.4	289	136	84	39	17.2	24.1	Barnett township
30	28	5	201	97.5	307	150	63	25	22.7	15.9	Green township
71	28	8	244	109.4	415	198	107	52	18.8	20.9	Harmony township
51	38	8	256	105.1	419	204	97	52	20.2	18.5	Hickory township
16	5	3	69	504.3	195	57	24	11	53.2	5.8	Howe township
160	102	31	672	87.6	1 019	543	293	164	19.2	23.2	Jenks township
37	20	-	124	110.5	209	98	57	23	19.9	21.8	Kingsley township
54	54	21	319	92.8	481	259	129	81	21.8	21.0	Tionesta borough
78	50	3	295	106.8	491	246	131	71	19.5	21.5	Tionesta township
10 760	7 539	2 452	66 398	94.8	98 261	51 211	20 751	12 039	24.0	16.0	Franklin County
803	386	106	6 286	98.9	9 055	4 598	1 295	711	27.6	10.4	Antrim township
1 550	1 683	825	9 828	81.7	14 146	7 988	4 058	2 620	20.8	22.7	Chambersburg borough
162	102	35	1 208	96.2	1 665	836	299	170	29.7	12.6	Fannett township
355	286	51	1 923	93.6	2 966	1 565	692	405	20.3	18.6	Greencastle borough
1 104	816	256	6 319	94.4	9 476	4 957	2 176	1 272	22.9	17.7	Greene township
85	38	11	442	102.0	706	352	134	72	20.9	15.0	Fayetteville CDP (part)
15	10	4	62	85.5	90	50	29	15	21.7	25.2	Guilford CDP (part)
1 383	752	240	6 565	99.5	10 171	5 134	2 375	1 305	22.4	18.1	Guilford township
233	145	52	993	89.4	1 465	785	430	254	22.1	22.9	Fayetteville CDP (part)
195	128	23	873	97.0	1 343	697	346	186	21.9	20.1	Guilford CDP (part)
800	371	56	4 586	95.1	6 681	3 457	1 227	638	25.3	13.7	Hamilton township
147	83	16	1 009	105.6	1 566	760	246	126	24.5	11.9	Letterkenny township
129	74	11	983	104.9	1 443	712	214	112	28.4	10.6	Lurgan township
136	99	33	818	88.3	1 176	623	268	149	23.6	17.4	Mercersburg borough
137	70	19	854	101.5	1 294	645	226	121	24.8	13.1	Metal township
103	65	7	693	95.8	1 028	538	175	95	24.2	12.9	Mont Alto borough
289	155	39	2 359	109.8	3 677	1 783	483	253	25.7	9.8	Montgomery township
19	13	14	118	95.8	174	94	46	28	24.7	19.9	Orrstown borough
345	178	41	2 151	97.6	3 196	1 634	564	311	24.8	13.3	Peters township
464	482	198	2 921	100.1	4 485	2 349	1 144	706	23.3	19.6	Quincy township
413	235	48	2 855	102.3	4 311	2 142	696	377	25.4	12.1	St. Thomas township
112	100	18	602	85.9	862	480	230	146	23.0	20.6	Shippensburg borough (part)
479	247	43	3 164	94.0	4 361	2 281	769	428	29.0	12.5	Southampton township
21	25	5	161	107.5	257	125	51	23	23.1	15.3	Warren township
1 050	620	158	5 884	96.4	8 875	4 550	1 828	986	23.2	15.8	Washington township
68	50	20	435	98.2	679	348	138	81	21.2	16.0	Rouzerville CDP
231	154	48	952	89.6	1 464	774	433	239	18.9	24.0	Wayne Heights CDP
759	697	233	5 111	88.1	7 396	3 960	1 689	1 057	23.1	17.6	Waynesboro borough
1 192	669	207	7 128	100.1	10 754	5 416	2 068	1 149	24.6	14.5	Fulton County
168	58	7	970	104.3	1 491	738	233	121	24.8	11.8	Ayr township
112	54	14	645	107.9	975	472	180	87	27.3	13.4	Belfast township
115	53	15	707	100.8	1 078	530	183	93	24.1	12.9	Bethel township
66	37	16	365	100.0	550	272	119	68	24.7	16.3	Brush Creek township
96	68	17	668	91.2	971	512	181	104	24.0	14.2	Dublin township
118	75	15	745	105.6	1 143	552	208	102	25.4	13.6	Licking Creek township
121	127	52	596	80.0	860	489	300	205	19.9	28.0	McConnellsburg borough
107	59	19	613	101.8	908	460	185	101	26.6	15.0	Taylor township
72	42	10	490	103.7	752	368	124	67	24.6	12.4	Thompson township
108	48	14	751	98.1	1 127	577	170	103	24.3	11.4	Todd township
45	20	12	300	111.3	477	234	77	39	24.8	12.1	Union township
2	-	-	12	66.7	20	12	2	1	-	10.0	Valley-Hi borough
62	28	16	266	98.9	402	200	106	58	24.0	20.0	Wells township
3 045	2 337	811	19 721	106.2	31 693	15 347	6 193	3 714	22.1	15.2	Greene County
53	18	9	273	118.7	448	211	80	38	25.0	13.4	Aleppo township
34	41	16	288	93.1	426	231	91	65	23.4	16.4	Carmichaels borough
92	69	21	708	96.8	1 043	525	182	99	25.1	13.1	Center township
28	25	12	121	93.4	186	101	65	43	20.5	27.8	Clarksville borough
537	449	146	3 402	92.9	4 985	2 655	1 132	707	24.1	17.2	Cumberland township
188	179	61	1 036	88.7	1 553	860	428	280	20.6	21.9	Fairdale CDP
61	60	26	536	92.9	736	397	147	99	28.8	14.2	Nemacolin CDP
178	170	38	1 183	99.3	1 806	927	386	222	23.4	16.4	Dunkard township
448	404	190	2 968	159.2	6 386	2 331	1 042	640	17.0	13.5	Franklin township
141	149	47	797	81.1	1 155	654	337	208	20.0	23.4	Morrisville CDP

Table 1. **Age and Sex: 2000**—Con.

[For information on confidentiality protection, nonsampling error, and definitions, see text]

State County County Subdivision Place	Total population	Median age	Age: Under 5 years	5 to 17 years	18 to 20 years	21 to 24 years	25 to 34 years	35 to 44 years	45 to 54 years	55 to 59 years	60 to 64 years
Greene County—Con.											
Freeport township	302	37.1	20	60	10	11	43	45	31	19	14
Gilmore township	295	36.3	10	73	11	11	35	45	43	18	15
Gray township	236	37.5	13	39	10	17	35	29	28	6	11
Greene township	445	43.2	21	78	6	22	46	73	73	28	26
Greensboro borough	295	38.7	24	52	7	16	33	44	38	12	12
Jackson township	516	39.4	28	103	19	30	52	68	97	24	26
Jefferson borough	337	41.1	16	69	5	11	44	46	47	15	15
Jefferson township	2 528	43.2	116	396	86	81	285	373	455	135	99
Monongahela township	1 714	41.2	92	296	65	69	213	229	291	91	60
Morgan township	2 600	39.8	154	437	81	127	323	401	382	163	124
Morris township	1 040	37.5	44	205	49	50	125	203	161	46	47
Perry township	1 720	39.4	104	290	44	79	245	244	277	93	78
Rices Landing borough	443	39.3	29	80	7	13	69	54	66	26	22
Richhill township	1 062	35.2	65	228	42	41	151	172	148	44	34
Springhill township	476	33.4	34	111	13	16	74	72	64	19	23
Washington township	1 106	39.8	59	218	33	45	127	178	205	71	47
Wayne township	1 223	38.2	58	258	37	43	162	176	199	84	59
Waynesburg borough	4 184	30.5	186	594	552	461	500	539	457	152	135
Whiteley township	754	35.5	45	158	29	31	106	131	116	29	28
Huntingdon County	45 586	37.7	2 481	7 412	2 153	2 446	6 338	7 049	6 389	2 489	2 081
Alexandria borough	401	36.7	17	88	17	15	49	63	60	19	11
Barree township	460	37.0	31	85	10	20	70	69	79	28	26
Birmingham borough	91	40.3	4	15	3	2	10	17	9	9	4
Brady township	1 035	34.8	64	229	36	61	133	127	153	76	46
Broad Top City borough	384	42.7	23	56	10	20	50	43	68	24	26
Carbon township	428	38.0	29	72	19	14	59	75	61	30	18
Cass township	1 062	37.7	65	200	38	36	161	147	152	56	58
Cassville borough	152	41.6	12	19	2	10	23	19	11	12	5
Clay township	920	40.4	51	163	30	30	128	116	128	69	53
Coalmont borough	128	34.8	12	25	1	1	27	20	9	11	7
Cromwell township	1 632	40.3	99	277	46	58	224	216	211	71	85
Dublin township	1 280	36.9	82	232	57	72	166	189	193	62	45
Dudley borough	192	40.3	8	34	7	6	30	25	27	12	16
Franklin township	447	39.1	41	49	15	24	78	57	59	22	31
Henderson township	972	40.6	51	172	25	22	129	165	170	58	49
Hopewell township	587	41.8	31	94	13	22	76	83	102	44	31
Huntingdon borough	6 918	32.7	344	939	858	701	756	819	809	255	236
Jackson township	882	39.9	51	153	26	24	119	138	148	65	51
Juniata township	553	40.2	29	113	10	13	57	99	79	30	29
Lincoln township	319	45.3	14	47	5	6	48	37	49	24	19
Logan township	703	39.5	35	136	25	30	80	108	117	49	26
Mapleton borough	473	41.2	22	82	17	16	49	84	65	32	27
Marklesburg borough	216	43.0	16	24	13	9	22	25	35	18	9
Mill Creek borough	351	32.1	37	69	10	14	58	40	34	13	20
Miller township	514	39.2	22	109	13	8	58	102	78	34	22
Morris township	416	35.6	26	105	14	13	41	79	63	22	14
Mount Union borough	2 504	38.2	180	462	102	99	299	317	318	146	117
Oneida township	1 129	43.6	53	196	26	30	94	204	175	87	68
Orbisonia borough	425	43.6	27	70	11	9	43	59	60	18	13
Penn township	1 054	39.8	49	204	23	29	143	172	179	68	48
Petersburg borough	455	35.2	37	73	17	25	74	73	41	26	29
Porter township	1 917	41.2	105	349	70	58	203	298	345	129	96
Rockhill Furnace borough	414	40.9	19	79	13	12	52	67	51	24	23
Saltillo borough	343	33.7	26	69	6	14	63	52	35	8	19
Shade Gap borough	97	36.5	3	22	1	4	16	14	13	2	4
Shirley township	2 526	39.2	137	460	90	89	317	365	379	160	143
Shirleysburg borough	140	42.3	11	25	4	3	17	16	24	10	7
Smithfield township	4 466	35.0	72	221	170	517	1 254	1 090	601	155	93
Springfield township	612	40.1	32	119	16	15	79	97	80	43	43
Spruce Creek township	263	43.3	10	46	8	6	23	49	42	29	18
Tell township	648	36.0	55	113	21	36	90	106	73	35	31
Three Springs borough	445	42.5	28	60	16	21	61	49	62	25	22
Todd township	1 004	34.2	69	247	41	40	112	154	105	55	54
Union township	1 005	41.3	59	164	31	37	126	143	166	58	67
Walker township	1 747	40.0	100	329	58	34	205	285	243	102	83
Warriors Mark township	1 635	37.0	122	290	53	55	221	297	235	106	74
West township	528	38.4	32	86	24	26	70	79	93	26	21
Wood township	713	38.1	39	141	32	40	75	101	100	32	44
Indiana County	89 605	36.2	4 424	14 441	7 567	7 307	9 738	12 509	12 168	4 382	3 746
Armagh borough	131	42.3	4	20	6	8	8	28	17	7	7
Armstrong township	3 090	38.0	167	625	107	124	360	567	538	156	126
Jacksonville CDP (part)	34	47.5	3	3	-	1	3	5	7	1	1
Banks township	997	40.1	54	173	27	46	118	152	166	46	32
Black Lick township	1 317	40.3	83	226	40	46	153	232	219	76	49
Jacksonville CDP (part)	82	46.5	3	13	1	4	8	10	12	3	4
Blairsville borough	3 607	41.1	202	605	112	121	409	576	447	200	170
Brush Valley township	1 881	37.4	124	382	59	82	224	331	313	93	67
Buffington township	1 275	36.8	88	214	49	73	179	197	201	80	56
Burrell township	3 746	41.3	204	602	129	133	469	545	574	203	183
Black Lick CDP	1 438	39.6	82	248	61	60	183	198	204	66	62
Canoe township	1 670	41.3	68	296	55	61	186	277	213	98	82
Rossiter CDP	790	44.1	31	131	16	27	75	128	95	41	44
Center township	4 876	41.7	233	774	165	200	566	761	751	287	260
Lucerne Mines CDP	951	43.2	51	131	27	31	112	152	126	52	45
Cherryhill township	2 842	39.5	169	518	118	106	336	445	514	167	137
Cherry Tree borough	443	36.9	34	71	19	20	62	62	51	25	19
Clymer borough	1 547	39.4	83	272	54	61	218	202	192	71	71
Conemaugh township	2 437	40.0	136	448	54	76	306	423	322	146	114
Creekside borough	323	37.8	12	51	9	18	53	59	43	17	11
East Mahoning township	1 196	34.8	87	262	72	48	132	203	163	55	44
East Wheatfield township	2 607	40.8	119	483	105	109	274	416	430	130	164
Ernest borough	501	36.2	39	96	20	22	65	76	52	29	17
Glen Campbell borough	306	44.0	10	60	7	9	29	40	49	14	16

Table 1. **Age and Sex: 2000**—Con.

[For information on confidentiality protection, nonsampling error, and definitions, see text]

Age—Con.			Age and sex						Percent of total population		
			All ages		18 years and over		65 years and over				**State** **County** **County Subdivision** **Place**
65 to 74 years	75 to 84 years	85 years and over	Female	Males per 100 females	Total	Female	Total	Female	Under 18 years	65 years and over	
											Greene County—Con.
21	21	7	147	105.4	222	120	49	29	26.5	16.2	Freeport township
21	12	1	145	103.4	212	110	34	18	28.1	11.5	Gilmore township
32	14	2	119	98.3	184	93	48	23	22.0	20.3	Gray township
36	26	10	227	96.0	346	177	72	40	22.2	16.2	Greene township
23	26	8	154	91.6	219	115	57	31	25.8	19.3	Greensboro borough
42	16	11	256	101.6	385	190	69	37	25.4	13.4	Jackson township
39	25	5	174	93.7	252	133	69	42	25.2	20.5	Jefferson borough
237	213	52	1 340	88.7	2 016	1 072	502	301	20.3	19.9	Jefferson township
164	118	26	856	100.2	1 326	668	308	170	22.6	18.0	Monongahela township
226	145	37	1 299	100.2	2 009	1 039	408	241	22.7	15.7	Morgan township
49	42	19	485	114.4	791	347	110	59	23.9	10.6	Morris township
150	87	29	887	93.9	1 326	694	266	161	22.9	15.5	Perry township
35	29	13	224	97.8	334	175	77	47	24.6	17.4	Rices Landing borough
79	48	10	539	97.0	769	386	137	76	27.6	12.9	Richhill township
26	17	7	249	91.2	331	174	50	28	30.5	10.5	Springhill township
81	30	12	570	94.0	829	413	123	62	25.0	11.1	Washington township
86	46	15	603	102.8	907	456	147	85	25.8	12.0	Wayne township
272	225	111	2 118	97.5	3 404	1 724	608	405	18.6	14.5	Waynesburg borough
56	21	4	386	95.3	551	280	81	45	26.9	10.7	Whiteley township
3 764	2 226	758	21 744	109.6	35 693	16 984	6 748	3 964	21.7	14.8	Huntingdon County
26	23	13	209	91.9	296	159	62	33	26.2	15.5	Alexandria borough
31	10	1	215	114.0	344	169	42	22	25.2	9.1	Barree township
9	5	4	48	89.6	72	37	18	10	20.9	19.8	Birmingham borough
65	39	6	520	99.0	742	381	110	67	28.3	10.6	Brady township
34	27	3	186	106.5	305	152	64	36	20.6	16.7	Broad Top City borough
32	16	3	206	107.8	327	154	51	23	23.6	11.9	Carbon township
86	52	11	547	94.1	797	408	149	76	25.0	14.0	Cass township
27	10	2	80	90.0	121	65	39	24	20.4	25.7	Cassville borough
92	48	12	462	99.1	706	350	152	80	23.3	16.5	Clay township
8	6	1	66	93.9	91	44	15	10	28.9	11.7	Coalmont borough
152	110	83	848	92.5	1 256	660	345	217	23.0	21.1	Cromwell township
108	57	17	616	107.8	966	469	182	103	24.5	14.2	Dublin township
11	10	6	95	102.1	150	78	27	16	21.9	14.1	Dudley borough
43	20	8	223	100.4	357	176	71	40	20.1	15.9	Franklin township
88	34	9	491	98.0	749	382	131	73	22.9	13.5	Henderson township
58	24	9	285	106.0	462	225	91	48	21.3	15.5	Hopewell township
516	462	223	3 751	84.4	5 635	3 130	1 201	796	18.5	17.4	Huntingdon borough
64	37	6	443	99.1	678	337	107	59	23.1	12.1	Jackson township
60	28	6	274	101.8	411	207	94	46	25.7	17.0	Juniata township
36	23	11	156	104.5	258	126	70	35	19.1	21.9	Lincoln township
58	32	7	350	100.9	532	264	97	54	24.3	13.8	Logan township
39	38	2	251	88.4	369	192	79	48	22.0	16.7	Mapleton borough
28	10	7	114	89.5	176	93	45	25	18.5	20.8	Marklesburg borough
36	16	4	179	96.1	245	128	56	32	30.2	16.0	Mill Creek borough
39	21	8	259	98.5	383	200	68	38	25.5	13.2	Miller township
18	18	3	194	114.4	285	136	39	22	31.5	9.4	Morris township
245	162	57	1 380	81.4	1 862	1 060	464	306	25.6	18.5	Mount Union borough
129	54	13	570	98.1	880	448	196	101	22.1	17.4	Oneida township
71	37	7	223	90.6	328	180	115	71	22.8	27.1	Orbisonia borough
82	48	9	512	105.9	801	403	139	72	24.0	13.2	Penn township
34	16	10	237	92.0	345	182	60	31	24.2	13.2	Petersburg borough
149	86	29	974	96.8	1 463	763	264	158	23.7	13.8	Porter township
48	19	7	224	84.8	316	173	74	45	23.7	17.9	Rockhill Furnace borough
27	19	5	170	101.8	248	122	51	28	27.7	14.9	Saltillo borough
11	7	-	52	86.5	72	39	18	11	25.8	18.6	Shade Gap borough
227	124	35	1 278	97.7	1 929	991	386	224	23.6	15.3	Shirley township
15	5	3	70	100.0	104	53	23	15	25.7	16.4	Shirleysburg borough
173	92	28	709	529.9	4 173	580	293	169	6.6	6.6	Smithfield township
64	17	7	297	106.1	461	221	88	44	24.7	14.4	Springfield township
16	13	3	133	97.7	207	109	32	21	21.3	12.2	Spruce Creek township
57	25	6	326	98.8	480	240	88	51	25.9	13.6	Tell township
59	34	8	221	101.4	357	185	101	60	19.8	22.7	Three Springs borough
89	29	9	456	120.2	688	338	127	67	31.5	12.6	Todd township
98	47	9	504	99.4	782	382	154	79	22.2	15.3	Union township
186	96	26	894	95.4	1 318	689	308	174	24.6	17.6	Walker township
106	63	13	824	98.4	1 223	632	182	106	25.2	11.1	Warriors Mark township
40	25	6	267	97.8	410	203	71	39	22.3	13.4	West township
74	32	3	355	100.8	533	269	109	59	25.2	15.3	Wood township
6 611	5 085	1 627	46 183	94.0	70 740	37 110	13 323	7 918	21.1	14.9	Indiana County
13	12	1	66	98.5	107	54	26	14	18.3	19.8	Armagh borough
172	113	35	1 578	95.8	2 298	1 182	320	180	25.6	10.4	Armstrong township
4	5	1	15	126.7	28	13	10	5	17.6	29.4	Jacksonville CDP (part)
94	70	19	477	109.0	770	372	183	96	22.8	18.4	Banks township
104	76	13	670	96.6	1 008	519	193	103	23.5	14.7	Black Lick township
12	8	4	49	67.3	66	37	24	15	19.5	29.3	Jacksonville CDP (part)
344	324	97	1 910	88.8	2 800	1 512	765	479	22.4	21.2	Blairsville borough
118	70	18	926	103.1	1 375	690	206	109	26.9	11.0	Brush Valley township
88	37	13	614	107.7	973	484	138	74	23.7	10.8	Buffington township
361	264	79	1 912	95.9	2 940	1 518	704	415	21.5	18.8	Burrell township
124	118	32	747	92.5	1 108	592	274	168	22.9	19.1	Black Lick CDP
201	109	24	840	98.8	1 306	643	334	182	21.8	20.0	Canoe township
120	68	14	396	99.5	628	311	202	109	20.5	25.6	Rossiter CDP
468	327	84	2 459	98.3	3 869	1 989	879	496	20.7	18.0	Center township
98	94	32	488	94.9	769	398	224	128	19.1	23.6	Lucerne Mines CDP
184	114	34	1 397	103.4	2 155	1 077	332	177	24.2	11.7	Cherryhill township
46	25	9	221	100.5	338	173	80	43	23.7	18.1	Cherry Tree borough
132	156	35	852	81.6	1 192	676	323	217	22.9	20.9	Clymer borough
228	161	23	1 214	100.7	1 853	936	412	228	24.0	16.9	Conemaugh township
26	17	7	171	88.9	260	140	50	33	19.5	15.5	Creekside borough
63	52	15	622	92.3	847	443	130	77	29.2	10.9	East Mahoning township
220	139	18	1 306	99.6	2 005	1 010	377	208	23.1	14.5	East Wheatfield township
31	41	13	262	91.2	366	195	85	60	26.9	17.0	Ernest borough
33	30	9	153	100.0	236	121	72	47	22.9	23.5	Glen Campbell borough

Table 1. **Age and Sex: 2000**—Con.

[For information on confidentiality protection, nonsampling error, and definitions, see text]

State County County Subdivision Place	Total population	Median age	Age: Under 5 years	5 to 17 years	18 to 20 years	21 to 24 years	25 to 34 years	35 to 44 years	45 to 54 years	55 to 59 years	60 to 64 years
Indiana County—Con.											
Grant township	696	39.0	35	126	20	33	89	106	109	46	38
Green township	3 995	38.4	230	772	171	175	485	603	608	199	172
Commodore CDP	337	32.8	27	74	16	14	49	39	51	11	8
Dicksonville CDP (part)	431	37.6	26	83	13	20	59	76	45	20	19
Homer City borough	1 844	41.5	86	322	58	58	228	269	238	104	97
Indiana borough	14 895	21.8	273	951	4 809	4 043	1 096	942	944	368	249
Marion Center borough	451	36.9	29	92	21	23	48	62	62	30	18
Montgomery township	1 706	40.0	98	325	44	60	192	279	237	86	91
North Mahoning township	1 383	35.9	90	320	63	56	148	219	188	56	61
Pine township	2 140	37.8	118	414	83	107	256	353	296	100	106
Heilwood CDP	786	39.4	41	154	32	40	83	122	104	34	34
Plumville borough	342	32.6	21	78	16	13	58	40	40	14	20
Rayne township	3 292	40.9	141	618	128	112	325	581	559	215	171
Dicksonville CDP (part)	19	35.5	2	4	-	-	2	7	3	-	1
Saltsburg borough	955	38.2	70	173	38	32	119	125	126	46	45
Shelocta borough	127	39.5	2	31	2	5	12	24	17	6	6
Smicksburg borough	49	43.8	1	7	2	1	6	8	7	3	1
South Mahoning township	1 852	33.4	162	443	69	71	225	293	207	89	79
Washington township	1 805	36.8	138	323	74	84	239	304	304	95	75
West Mahoning township	1 128	19.8	157	363	65	67	113	128	87	25	27
West Wheatfield township	2 375	38.7	149	408	86	120	301	352	378	120	125
White township	14 034	42.7	607	2 202	549	807	1 415	1 974	2 269	770	667
Chevy Chase Heights CDP	1 511	39.6	84	251	49	99	169	213	243	91	80
Young township	1 744	39.6	101	295	62	77	236	255	237	110	73
Jacksonville CDP (part)	559	39.8	28	86	23	32	79	77	78	35	19
Jefferson County	45 932	39.8	2 542	8 277	1 736	1 813	5 341	7 164	6 225	2 368	2 240
Barnett township	272	44.7	8	47	5	9	19	52	45	26	16
Beaver township	544	35.5	38	121	19	21	68	90	67	28	16
Bell township	2 029	41.1	96	378	56	60	216	366	326	113	89
Big Run borough	686	37.3	47	130	13	31	92	99	70	51	36
Brockway borough	2 182	40.5	143	373	71	81	266	307	217	75	110
Brookville borough	4 230	41.2	218	711	166	175	504	600	584	231	175
Clover township	474	41.9	21	79	19	18	42	88	78	19	39
Corsica borough	354	34.5	26	68	14	25	47	52	31	19	22
Eldred township	1 277	40.2	73	218	38	42	147	237	170	70	72
Falls Creek borough (part)	939	38.6	45	172	36	32	128	135	113	48	48
Gaskill township	671	39.0	31	136	19	26	75	115	87	32	34
Heath township	160	53.0	4	19	2	7	12	25	20	19	16
Henderson township	1 727	30.7	203	360	72	100	222	225	230	68	54
Knox township	1 056	39.1	58	193	41	41	144	151	158	65	41
McCalmont township	1 068	38.3	71	203	32	42	129	174	148	51	65
Oliver township	1 129	39.4	64	184	35	59	142	181	175	61	69
Perry township	1 289	39.0	57	256	38	57	145	234	198	57	50
Pine Creek township	1 369	45.5	43	205	52	56	133	184	168	66	69
Polk township	294	42.0	16	59	6	9	34	37	43	22	15
Porter township	282	39.0	16	52	4	16	25	49	51	10	9
Punxsutawney borough	6 271	40.7	319	1 015	356	265	687	885	788	273	293
Reynoldsville borough	2 710	36.1	178	555	99	124	357	356	360	127	110
Ringgold township	764	41.1	39	131	25	30	97	110	122	35	38
Rose township	1 232	38.1	77	238	58	43	140	220	173	67	58
Snyder township	2 432	39.8	123	478	96	72	248	435	361	124	134
Summerville borough	525	41.4	18	87	14	23	58	101	73	23	20
Sykesville borough	1 246	39.7	63	238	39	49	144	198	136	54	68
Timblin borough	151	36.8	11	30	1	8	24	25	16	4	6
Union township	816	41.3	42	138	33	34	96	122	133	40	39
Warsaw township	1 346	38.9	72	261	54	54	148	227	180	98	65
Washington township	1 931	41.0	91	339	82	72	203	337	287	126	104
Winslow township	2 591	39.4	142	471	89	77	341	411	348	169	162
Worthville borough	85	35.5	4	20	3	1	14	10	13	3	1
Young township	1 800	41.6	85	312	49	54	194	326	256	94	97
Juniata County	22 821	37.7	1 491	4 212	811	1 004	2 929	3 473	3 097	1 224	1 109
Beale township	726	37.1	57	146	19	32	94	125	86	43	39
Delaware township	1 464	39.0	87	254	53	69	171	228	212	68	97
Fayette township	3 252	36.4	240	649	126	133	409	493	425	194	129
McAlisterville CDP	765	37.3	50	128	30	54	97	108	77	44	31
Fermanagh township	2 544	43.6	151	406	67	72	273	362	351	157	142
Greenwood township	548	37.9	39	109	22	16	63	88	82	35	24
Lack township	750	41.9	33	141	27	38	81	90	110	55	55
East Rutherford CDP (part)	23	43.5	-	5	1	-	2	4	2	1	4
Mifflin borough	627	31.9	40	141	24	41	97	97	76	32	23
Mifflintown borough	861	35.6	57	160	31	42	129	132	99	38	43
Milford township	1 758	40.7	90	269	52	84	241	269	274	86	80
Monroe township	2 042	34.5	150	422	69	108	285	307	253	77	93
Richfield CDP	459	43.1	21	77	13	17	61	55	45	15	36
Port Royal borough	977	37.2	56	198	26	45	125	172	105	52	47
Spruce Hill township	724	37.8	45	138	24	33	97	106	121	46	27
Susquehanna township	1 261	37.4	86	214	63	58	151	201	167	69	46
Thompsontown borough	711	40.2	49	88	25	33	107	102	84	44	37
Turbett township	819	37.5	47	159	37	32	106	124	127	41	45
Tuscarora township	1 159	38.2	73	205	51	53	149	174	161	69	66
East Rutherford CDP (part)	162	40.0	9	28	10	8	19	23	26	7	9
Walker township	2 598	35.8	191	513	95	115	351	403	364	118	116
Mexico CDP	279	41.4	15	41	12	11	40	34	55	15	18
Lackawanna County	213 295	40.3	11 213	35 214	9 208	9 689	25 018	31 393	29 424	11 067	9 527
Abington township	1 616	44.0	79	334	50	30	97	234	325	118	94
Archbald borough	6 220	40.0	366	1 043	192	240	793	998	864	348	292
Benton township	1 881	39.6	95	373	65	47	199	350	331	124	74
Blakely borough	7 027	44.5	340	1 052	206	228	768	981	897	353	334
Carbondale city	9 804	40.7	579	1 686	330	388	1 179	1 281	1 200	494	429
Carbondale township	1 008	40.6	48	172	30	33	134	158	155	54	40
Clarks Green borough	1 630	42.5	78	362	51	37	102	271	279	90	92
Clarks Summit borough	5 126	43.2	242	904	124	175	519	742	855	348	255

Table 1. **Age and Sex: 2000**—Con.

[For information on confidentiality protection, nonsampling error, and definitions, see text]

Age—Con.			Age and sex						Percent of total population		
			All ages		18 years and over		65 years and over				**State** **County** **County Subdivision** **Place**
65 to 74 years	75 to 84 years	85 years and over	Female	Males per 100 females	Total	Female	Total	Female	Under 18 years	65 years and over	
											Indiana County—Con.
50	37	7	331	110.3	535	260	94	60	23.1	13.5	Grant township
263	235	82	2 006	99.2	2 993	1 524	580	338	25.1	14.5	Green township
21	21	6	187	80.2	236	135	48	33	30.0	14.2	Commodore CDP
25	36	9	226	90.7	322	166	70	44	25.3	16.2	Dicksonville CDP (part)
181	165	38	986	87.0	1 436	802	384	242	22.1	20.8	Homer City borough
538	500	182	8 103	83.8	13 671	7 499	1 220	769	8.2	8.2	Indiana borough
33	26	7	240	87.9	330	176	66	41	26.8	14.6	Marion Center borough
134	106	54	895	90.6	1 283	677	294	177	24.8	17.2	Montgomery township
124	43	15	684	102.2	973	488	182	105	29.6	13.2	North Mahoning township
149	130	28	1 086	97.1	1 608	830	307	179	24.9	14.3	Pine township
64	66	12	410	91.7	591	313	142	89	24.8	18.1	Heilwood CDP
25	15	2	171	100.0	243	121	42	23	28.9	12.3	Plumville borough
216	168	58	1 623	102.8	2 533	1 258	442	242	23.1	13.4	Rayne township
-	-	-	8	137.5	13	5	-	-	31.6	-	Dicksonville CDP (part)
86	78	17	499	91.4	712	393	181	120	25.4	19.0	Saltsburg borough
13	6	3	67	89.6	94	51	22	13	26.0	17.3	Shelocta borough
8	4	1	25	96.0	41	21	13	6	16.3	26.5	Smicksburg borough
127	73	14	909	103.7	1 247	618	214	117	32.7	11.6	South Mahoning township
96	59	14	863	109.2	1 344	637	169	90	25.5	9.4	Washington township
62	28	6	543	107.7	608	304	96	52	46.1	8.5	West Mahoning township
194	122	20	1 154	105.8	1 818	909	336	176	23.5	14.1	West Wheatfield township
1 258	1 019	497	7 449	88.4	11 225	6 105	2 774	1 746	20.0	19.8	White township
112	90	30	770	96.2	1 176	625	232	134	22.2	15.4	Chevy Chase Heights CDP
128	134	36	899	94.0	1 348	703	298	184	22.7	17.1	Young township
47	45	10	293	90.8	445	237	102	72	20.4	18.2	Jacksonville CDP (part)
4 073	3 079	1 074	23 467	95.7	35 113	18 228	8 226	4 863	23.6	17.9	Jefferson County
29	10	6	138	97.1	217	109	45	23	20.2	16.5	Barnett township
34	36	6	248	119.4	385	187	76	38	29.2	14.0	Beaver township
177	125	27	1 004	102.1	1 555	790	329	183	23.4	16.2	Bell township
59	43	15	344	99.4	509	259	117	71	25.8	17.1	Big Run borough
215	217	107	1 145	90.6	1 666	909	539	341	23.6	24.7	Brockway borough
387	343	136	2 301	83.8	3 301	1 822	866	565	22.0	20.5	Brookville borough
41	25	5	228	107.9	374	176	71	34	21.1	15.0	Clover township
25	22	3	165	114.5	260	129	50	28	26.6	14.1	Corsica borough
109	74	27	622	105.3	986	489	210	112	22.8	16.4	Eldred township
104	67	11	480	95.6	722	365	182	95	23.1	19.4	Falls Creek borough (part)
63	29	24	343	95.6	504	265	116	73	24.9	17.3	Gaskill township
22	12	2	71	125.4	137	60	36	16	14.4	22.5	Heath township
108	76	9	831	107.8	1 164	567	193	101	32.6	11.2	Henderson township
95	58	11	535	97.4	805	408	164	91	23.8	15.5	Knox township
94	44	15	545	96.0	794	401	153	92	25.7	14.3	McCalmont township
90	55	14	556	103.1	881	437	159	85	22.0	14.1	Oliver township
101	74	22	621	107.6	976	482	197	108	24.3	15.3	Perry township
144	143	106	693	97.5	1 121	585	393	253	18.1	28.7	Pine Creek township
31	17	5	140	110.0	219	100	53	25	25.5	18.0	Polk township
30	15	5	145	94.5	214	109	50	27	24.1	17.7	Porter township
589	578	223	3 467	80.9	4 937	2 786	1 390	915	21.3	22.2	Punxsutawney borough
200	192	52	1 409	92.3	1 977	1 055	444	268	27.0	16.4	Reynoldsville borough
78	46	13	368	107.6	594	295	137	68	22.3	17.9	Ringgold township
89	51	18	619	99.0	917	464	158	80	25.6	12.8	Rose township
221	118	22	1 204	102.0	1 831	922	361	206	24.7	14.8	Snyder township
57	36	15	273	92.3	420	220	108	66	20.0	20.6	Summerville borough
125	99	33	642	94.1	945	490	257	148	24.2	20.6	Sykesville borough
16	8	2	76	98.7	110	54	26	14	27.2	17.2	Timblin borough
87	43	9	403	102.5	636	314	139	68	22.1	17.0	Union township
109	60	18	656	105.2	1 013	498	187	105	24.7	13.9	Warsaw township
139	117	34	952	102.8	1 501	748	290	161	22.3	15.0	Washington township
226	129	26	1 281	102.3	1 978	975	381	203	23.7	14.7	Winslow township
13	2	1	42	102.4	61	31	16	7	28.2	18.8	Worthville borough
166	115	52	920	95.7	1 403	727	333	193	22.1	18.5	Young township
1 872	1 149	450	11 468	99.0	17 118	8 718	3 471	2 013	25.0	15.2	Juniata County
53	26	6	348	108.6	523	252	85	39	28.0	11.7	Beale township
136	68	21	743	97.0	1 123	565	225	113	23.3	15.4	Delaware township
253	157	44	1 624	100.2	2 363	1 203	454	262	27.3	14.0	Fayette township
72	56	18	417	83.5	587	319	146	93	23.3	19.1	McAlisterville CDP
282	175	106	1 347	88.9	1 987	1 076	563	351	21.9	22.1	Fermanagh township
41	25	4	267	105.2	400	201	70	37	27.0	12.8	Greenwood township
65	45	10	369	103.3	576	272	120	59	23.2	16.0	Lack township
3	1	-	13	76.9	18	9	4	2	21.7	17.4	East Rutherford CDP (part)
26	25	5	317	97.8	446	227	56	32	28.9	8.9	Mifflin borough
69	36	25	438	96.6	644	334	130	81	25.2	15.1	Mifflintown borough
149	107	57	899	95.6	1 399	714	313	190	20.4	17.8	Milford township
157	87	34	999	104.4	1 470	741	278	168	28.0	13.6	Monroe township
68	30	21	235	95.3	361	195	119	79	21.4	25.9	Richfield CDP
89	50	12	505	93.5	723	381	151	88	26.0	15.5	Port Royal borough
49	30	8	348	108.0	541	260	87	43	25.3	12.0	Spruce Hill township
85	65	56	640	97.0	961	491	206	126	23.8	16.3	Susquehanna township
74	50	18	375	89.6	574	309	142	92	19.3	20.0	Thompsontown borough
60	34	7	407	101.2	613	306	101	58	25.2	12.3	Turbett township
98	49	11	556	108.5	881	426	158	82	24.0	13.6	Tuscarora township
11	9	3	85	90.6	125	61	23	12	22.8	14.2	East Rutherford CDP (part)
186	120	26	1 286	102.0	1 894	960	332	192	27.1	12.8	Walker township
23	12	3	142	96.5	223	115	38	21	20.1	13.6	Mexico CDP
19 747	16 097	5 698	112 681	89.3	166 868	90 014	41 542	26 202	21.8	19.5	Lackawanna County
164	70	21	823	96.4	1 203	630	255	139	25.6	15.8	Abington township
614	367	103	3 236	92.2	4 811	2 552	1 084	670	22.7	17.4	Archbald borough
119	81	23	952	97.6	1 413	725	223	128	24.9	11.9	Benton township
761	678	429	3 873	81.4	5 635	3 151	1 868	1 244	19.8	26.6	Blakely borough
1 036	864	338	5 356	83.0	7 539	4 280	2 238	1 493	23.1	22.8	Carbondale city
88	70	26	502	100.8	788	407	184	111	21.8	18.3	Carbondale township
146	87	35	850	91.8	1 190	636	268	159	27.0	16.4	Clarks Green borough
451	415	96	2 710	89.2	3 980	2 172	962	607	22.4	18.8	Clarks Summit borough

Table 1. **Age and Sex: 2000**—Con.

[For information on confidentiality protection, nonsampling error, and definitions, see text]

State County County Subdivision Place	Total population	Median age	Age: Under 5 years	5 to 17 years	18 to 20 years	21 to 24 years	25 to 34 years	35 to 44 years	45 to 54 years	55 to 59 years	60 to 64 years
Lackawanna County—Con.											
Clifton township	1 139	41.9	69	182	35	38	136	156	196	81	87
Covington township	1 994	39.2	96	405	71	89	220	318	344	111	68
Dalton borough	1 294	39.8	75	266	36	51	143	180	243	61	43
Dickson City borough	6 205	41.4	301	931	186	254	829	947	816	298	302
Dunmore borough	14 018	41.1	724	2 199	407	559	1 798	2 067	1 798	704	639
Elmhurst township	838	48.2	27	117	30	27	77	103	115	43	33
Fell township	2 331	45.1	122	308	60	73	284	316	273	126	104
Glenburn township	1 212	40.5	60	251	33	43	100	227	197	68	52
Glenburn CDP	1 212	40.5	60	251	33	43	100	227	197	68	52
Greenfield township	1 990	39.3	117	349	62	81	250	349	278	112	91
Jefferson township	3 592	39.6	196	682	128	136	416	564	674	231	149
Mount Cobb CDP (part)	2 116	39.8	111	419	62	73	252	332	399	157	79
Jermyn borough	2 287	40.3	146	375	66	95	273	361	293	101	125
Jessup borough	4 718	41.4	243	766	128	163	603	697	638	247	198
La Plume township	603	38.1	43	104	16	32	75	102	90	32	23
Madison township	2 542	35.7	166	531	81	97	362	452	382	125	95
Mount Cobb CDP (part)	24	33.0	-	9	1	-	3	5	4	-	-
Mayfield borough	1 756	41.9	83	268	50	61	212	301	227	100	81
Moosic borough	5 575	44.2	249	833	150	194	648	790	795	363	291
Moscow borough	1 883	37.1	106	466	47	68	196	340	286	93	67
Newton township	2 699	42.1	123	502	70	84	251	468	494	181	150
North Abington township	782	41.5	39	156	21	29	57	144	145	51	36
Old Forge borough	8 798	43.1	449	1 289	226	363	1 079	1 256	1 205	484	424
Olyphant borough	4 978	40.8	259	774	158	198	662	788	715	222	180
Ransom township	1 429	38.6	65	281	50	67	175	257	216	92	62
Roaring Brook township	1 637	45.4	65	265	50	45	159	222	299	120	116
Scott township	4 931	40.9	236	921	162	161	511	804	858	319	258
Scranton city	76 415	38.8	4 035	11 842	4 881	4 554	9 011	10 509	9 574	3 442	3 204
South Abington township	8 638	37.0	554	1 718	527	386	882	1 396	1 302	459	311
Spring Brook township	2 367	40.1	127	441	78	71	249	429	355	151	116
Taylor borough	6 475	41.9	320	1 068	181	270	793	890	924	411	312
Thornhurst township	798	37.0	59	141	21	14	123	165	100	49	33
Throop borough	4 010	41.0	187	656	122	175	540	597	522	212	212
Vandling borough	738	40.4	32	150	16	24	77	126	99	34	39
West Abington township	311	42.1	13	51	11	9	36	57	65	15	16
Lancaster County	470 658	36.1	32 680	92 611	20 653	22 540	59 093	74 092	62 360	22 425	18 144
Adamstown borough (part)	1 201	37.0	87	189	27	38	210	191	174	63	43
Akron borough	4 046	41.0	237	642	88	174	532	612	549	226	205
Bart township	3 003	26.6	298	825	156	173	337	369	356	106	99
Brecknock township	6 699	33.0	567	1 645	262	277	762	1 086	808	306	270
Caernarvon township	4 278	33.1	346	1 017	196	192	489	641	507	251	166
Christiana borough	1 124	39.8	77	179	40	42	155	146	123	59	46
Clay township	5 173	36.1	418	1 137	181	191	576	889	715	252	215
Colerain township	3 261	29.8	323	858	154	145	305	460	445	158	122
Columbia borough	10 311	36.8	680	1 829	382	516	1 458	1 555	1 277	442	395
Conestoga township	3 749	38.2	204	804	150	128	386	721	633	182	170
Conoy township	3 067	36.6	186	682	107	96	358	673	441	138	113
Denver borough	3 332	35.3	222	675	119	145	489	571	470	120	113
Drumore township	2 243	34.2	189	528	92	100	239	387	326	98	80
Earl township	6 183	33.7	571	1 381	274	298	663	633	693	302	263
East Cocalico township	9 954	35.8	764	2 053	289	390	1 341	1 706	1 286	492	403
Reamstown CDP	3 498	35.7	247	753	103	107	491	674	428	147	118
East Donegal township	5 405	34.4	413	1 095	175	253	814	949	777	232	207
Maytown CDP	2 604	31.0	254	508	77	134	520	463	329	74	98
East Drumore township	3 535	38.8	215	766	122	127	339	497	454	181	129
East Earl township	5 723	31.5	497	1 414	268	275	629	808	730	263	211
East Hempfield township	21 399	40.7	1 202	3 904	577	856	2 302	3 552	3 458	1 273	988
Salunga-Landisville CDP (part)	2 969	40.0	152	595	74	89	314	547	510	160	128
East Lampeter township	13 556	36.7	967	2 495	381	611	1 961	2 053	1 787	702	619
Leacock-Leola-Bareville CDP (part)	-	-	-	-	-	-	-	-	-	-	-
East Petersburg borough	4 450	38.3	271	846	132	145	589	743	661	244	216
Eden township	1 856	30.3	161	471	100	88	212	268	238	92	74
Elizabeth township	3 833	36.0	275	855	145	159	429	709	632	176	145
Brickerville CDP	1 287	36.7	81	277	54	62	138	244	208	60	57
Elizabethtown borough	11 887	33.6	619	1 672	1 258	971	1 632	1 543	1 273	418	343
Ephrata borough	13 213	36.0	880	2 288	426	694	2 109	2 131	1 683	600	570
Ephrata township	8 026	34.5	605	1 869	316	332	944	1 284	1 040	371	294
Fulton township	2 826	32.2	254	695	99	105	387	431	337	162	113
Lancaster city	56 348	30.4	4 445	11 033	3 638	4 179	8 795	8 366	6 193	2 115	1 651
Lancaster township	13 944	39.4	898	1 989	426	869	1 979	1 966	1 873	695	548
Leacock township	4 878	26.1	552	1 208	276	324	549	496	457	240	183
Lititz borough	9 029	39.8	576	1 504	242	307	1 218	1 386	1 133	396	355
Little Britain township	3 514	32.2	302	882	140	142	432	580	435	175	133
Manheim borough	4 784	37.6	282	893	152	222	645	802	570	241	191
Manheim township	33 697	42.6	1 862	5 941	976	984	3 350	5 043	5 152	1 871	1 455
Manor township	16 498	39.3	906	3 060	556	650	1 931	2 790	2 461	895	707
Marietta borough	2 689	35.5	183	484	94	124	436	486	374	117	101
Martic township	4 990	36.0	344	1 161	170	167	568	1 048	711	236	177
Millersville borough	7 774	22.4	195	649	2 319	1 180	588	607	613	235	231
Mount Joy borough	6 765	36.3	438	1 169	220	347	1 058	1 171	830	274	258
Mount Joy township	7 944	35.5	591	1 577	250	288	1 188	1 447	1 156	424	261
Rheems CDP (part)	53	40.3	4	5	4	3	7	9	3	2	3
Mountville borough	2 444	39.6	127	384	75	130	307	415	380	129	114
New Holland borough	5 092	39.6	279	861	164	246	663	793	716	296	256
Paradise township	4 698	34.5	357	1 064	195	239	525	686	575	237	207
Paradise CDP	1 028	37.2	67	213	38	50	122	178	140	55	36
Penn township	7 312	38.4	478	1 432	278	282	845	1 126	1 103	403	297
Pequea township	4 358	39.1	266	898	134	153	451	728	734	268	187
Willow Street CDP (part)	1 102	35.9	81	213	35	37	166	181	167	64	29
Providence township	6 651	36.7	423	1 423	286	262	769	1 156	960	335	302
Quarryville borough	1 994	37.1	139	399	71	80	253	293	248	77	74
Rapho township	8 578	37.9	578	1 749	306	340	904	1 503	1 335	463	396
Sadsbury township	3 025	30.2	275	799	143	131	357	385	422	142	82
Salisbury township	10 012	30.0	1 017	2 471	381	484	1 256	1 531	1 221	431	372

Table 1. **Age and Sex: 2000**—Con.

[For information on confidentiality protection, nonsampling error, and definitions, see text]

Age—Con.			Age and sex						Percent of total population		
			All ages		18 years and over		65 years and over				**State** **County** **County Subdivision** **Place**
65 to 74 years	75 to 84 years	85 years and over	Female	Males per 100 females	Total	Female	Total	Female	Under 18 years	65 years and over	
											Lackawanna County—Con.
125	30	4	563	102.3	888	446	159	81	22.0	14.0	Clifton township
142	95	35	1 031	93.4	1 493	778	272	154	25.1	13.6	Covington township
95	86	15	662	95.5	953	506	196	119	26.4	15.1	Dalton borough
641	528	172	3 294	88.4	4 973	2 680	1 341	824	19.9	21.6	Dickson City borough
1 464	1 287	372	7 449	88.2	11 095	6 017	3 123	1 913	20.9	22.3	Dunmore borough
66	103	97	487	72.1	694	406	266	198	17.2	31.7	Elmhurst township
290	261	114	1 237	88.4	1 901	1 035	665	438	18.4	28.5	Fell township
104	67	10	631	92.1	901	464	181	104	25.7	14.9	Glenburn township
104	67	10	631	92.1	901	464	181	104	25.7	14.9	Glenburn CDP
179	98	24	1 016	95.9	1 524	760	301	164	23.4	15.1	Greenfield township
264	127	25	1 787	101.0	2 714	1 361	416	231	24.4	11.6	Jefferson township
146	70	16	1 064	98.9	1 586	804	232	135	25.0	11.0	Mount Cobb CDP (part)
244	157	51	1 184	93.2	1 766	933	452	266	22.8	19.8	Jermyn borough
495	433	107	2 525	86.9	3 709	1 999	1 035	660	21.4	21.9	Jessup borough
38	39	9	313	92.7	456	243	86	51	24.4	14.3	La Plume township
142	85	24	1 293	96.6	1 845	941	251	145	27.4	9.9	Madison township
1	-	1	12	100.0	15	7	2	2	37.5	8.3	Mount Cobb CDP (part)
184	147	42	928	89.2	1 405	755	373	241	20.0	21.2	Mayfield borough
588	468	206	2 937	89.8	4 493	2 417	1 262	804	19.4	22.6	Moosic borough
116	74	24	950	98.2	1 311	689	214	133	30.4	11.4	Moscow borough
208	136	32	1 300	107.6	2 074	1 017	376	201	23.2	13.9	Newton township
59	32	13	367	113.1	587	282	104	53	24.9	13.3	North Abington township
874	849	300	4 735	85.8	7 060	3 857	2 023	1 303	19.8	23.0	Old Forge borough
514	384	124	2 650	87.8	3 945	2 173	1 022	689	20.8	20.5	Olyphant borough
101	52	11	714	100.1	1 083	547	164	88	24.2	11.5	Ransom township
177	102	17	819	99.9	1 307	674	296	167	20.2	18.1	Roaring Brook township
410	228	63	2 435	102.5	3 774	1 889	701	375	23.5	14.2	Scott township
6 876	6 231	2 256	40 872	87.0	60 538	33 076	15 363	9 921	20.8	20.1	Scranton city
584	351	168	4 492	92.3	6 366	3 414	1 103	660	26.3	12.8	South Abington township
208	110	32	1 200	97.3	1 799	915	350	202	24.0	14.8	Spring Brook township
594	531	181	3 468	86.7	5 087	2 788	1 306	848	21.4	20.2	Taylor borough
59	23	11	398	100.5	598	300	93	47	25.1	11.7	Thornhurst township
424	294	69	2 096	91.3	3 167	1 698	787	470	21.0	19.6	Throop borough
80	43	18	388	90.2	556	284	141	75	24.7	19.1	Vandling borough
23	14	1	158	96.8	247	117	38	26	20.6	12.2	West Abington township
32 706	24 389	8 965	241 204	95.1	345 367	180 271	66 060	38 738	26.6	14.0	Lancaster County
83	86	10	617	94.7	925	482	179	104	23.0	14.9	Adamstown borough (part)
404	280	97	2 131	89.9	3 167	1 673	781	448	21.7	19.3	Akron borough
171	82	31	1 485	102.2	1 880	933	284	154	37.4	9.5	Bart township
444	214	58	3 320	101.8	4 487	2 264	716	380	33.0	10.7	Brecknock township
217	170	86	2 160	98.1	2 915	1 493	473	278	31.9	11.1	Caernarvon township
62	115	80	607	85.2	868	487	257	181	22.8	22.9	Christiana borough
375	203	21	2 575	100.9	3 618	1 828	599	311	30.1	11.6	Clay township
174	91	26	1 616	101.8	2 080	1 068	291	166	36.2	8.9	Colerain township
798	717	262	5 448	89.3	7 802	4 207	1 777	1 166	24.3	17.2	Columbia borough
199	140	32	1 857	101.9	2 741	1 357	371	198	26.9	9.9	Conestoga township
150	102	21	1 502	104.2	2 199	1 085	273	141	28.3	8.9	Conoy township
224	139	45	1 707	95.2	2 435	1 250	408	234	26.9	12.2	Denver borough
109	75	20	1 098	104.3	1 526	739	204	103	32.0	9.1	Drumore township
532	451	122	3 215	92.3	4 231	2 237	1 105	633	31.6	17.9	Earl township
710	418	102	4 970	100.3	7 137	3 601	1 230	666	28.3	12.4	East Cocalico township
196	174	60	1 752	99.7	2 498	1 264	430	255	28.6	12.3	Reamstown CDP
306	150	34	2 693	100.7	3 897	1 965	490	256	27.9	9.1	East Donegal township
84	52	11	1 306	99.4	1 842	940	147	79	29.3	5.6	Maytown CDP
229	280	196	1 861	90.0	2 554	1 389	705	453	27.8	19.9	East Drumore township
380	197	51	2 865	99.8	3 812	1 927	628	334	33.4	11.0	East Earl township
1 589	1 264	434	10 906	96.2	16 293	8 416	3 287	1 886	23.9	15.4	East Hempfield township
215	147	38	1 504	97.4	2 222	1 159	400	229	25.2	13.5	Salunga-Landisville CDP (part)
1 178	644	158	6 856	97.7	10 094	5 203	1 980	1 104	25.5	14.6	East Lampeter township
-	-	-	-	(X)	-	-	-	-	(X)	(X)	Leacock-Leola-Bareville CDP (part)
372	197	34	2 275	95.6	3 333	1 762	603	323	25.1	13.6	East Petersburg borough
104	39	9	929	99.8	1 224	627	152	89	34.1	8.2	Eden township
204	91	13	1 843	108.0	2 703	1 327	308	163	29.5	8.0	Elizabeth township
62	37	7	619	107.9	929	464	106	59	27.8	8.2	Brickerville CDP
711	871	576	6 525	82.2	9 596	5 377	2 158	1 379	19.3	18.2	Elizabethtown borough
975	667	190	6 754	95.6	10 045	5 213	1 832	1 087	24.0	13.9	Ephrata borough
445	345	181	4 084	96.5	5 552	2 873	971	583	30.8	12.1	Ephrata township
147	79	17	1 414	99.9	1 877	936	243	122	33.6	8.6	Fulton township
2 994	2 216	723	28 874	95.2	40 870	21 352	5 933	3 761	27.5	10.5	Lancaster city
1 193	1 057	451	7 502	85.9	11 057	6 063	2 701	1 630	20.7	19.4	Lancaster township
325	212	56	2 424	101.2	3 118	1 582	593	332	36.1	12.2	Leacock township
648	769	495	4 845	86.4	6 949	3 814	1 912	1 240	23.0	21.2	Lititz borough
143	116	34	1 749	100.9	2 330	1 162	293	152	33.7	8.3	Little Britain township
426	298	62	2 465	94.1	3 609	1 896	786	467	24.6	16.4	Manheim borough
3 028	2 683	1 352	17 899	88.3	25 894	14 093	7 063	4 329	23.2	21.0	Manheim township
1 467	886	189	8 420	95.9	12 532	6 556	2 542	1 420	24.0	15.4	Manor township
158	114	18	1 345	99.9	2 022	1 023	290	162	24.8	10.8	Marietta borough
236	140	32	2 402	107.7	3 485	1 695	408	210	30.2	8.2	Martic township
570	469	118	4 231	83.7	6 930	3 806	1 157	694	10.9	14.9	Millersville borough
545	375	80	3 476	94.6	5 158	2 692	1 000	591	23.8	14.8	Mount Joy borough
453	263	46	3 977	99.7	5 776	2 921	762	411	27.3	9.6	Mount Joy township
9	4	-	25	112.0	44	22	13	6	17.0	24.5	Rheems CDP (part)
245	105	33	1 279	91.1	1 933	1 031	383	214	20.9	15.7	Mountville borough
435	306	77	2 607	95.3	3 952	2 036	818	447	22.4	16.1	New Holland borough
364	209	40	2 314	103.0	3 277	1 638	613	327	30.2	13.0	Paradise township
65	58	6	524	96.2	748	388	129	70	27.2	12.5	Paradise CDP
515	358	195	3 705	97.4	5 402	2 766	1 068	598	26.1	14.6	Penn township
341	163	35	2 177	100.2	3 194	1 596	539	277	26.7	12.4	Pequea township
71	41	17	570	93.3	808	418	129	74	26.7	11.7	Willow Street CDP (part)
413	260	62	3 345	98.8	4 805	2 442	735	401	27.8	11.1	Providence township
170	158	32	1 047	90.4	1 456	799	360	223	27.0	18.1	Quarryville borough
622	298	84	4 226	103.0	6 251	3 151	1 004	548	27.1	11.7	Rapho township
176	94	19	1 512	100.1	1 951	962	289	158	35.5	9.6	Sadsbury township
498	281	69	4 943	102.5	6 524	3 272	848	457	34.8	8.5	Salisbury township

Table 1. **Age and Sex: 2000**—Con.

[For information on confidentiality protection, nonsampling error, and definitions, see text]

State County County Subdivision Place	Total population	Median age	Age: Under 5 years	5 to 17 years	18 to 20 years	21 to 24 years	25 to 34 years	35 to 44 years	45 to 54 years	55 to 59 years	60 to 64 years
Lancaster County—Con.											
Salisbury township—Con.											
Gap CDP	1 611	35.9	133	340	50	65	197	281	227	85	70
Strasburg borough	2 800	36.5	187	538	93	122	387	469	381	129	115
Strasburg township	4 021	33.1	358	962	171	178	441	592	558	209	174
Terre Hill borough	1 237	34.2	90	277	39	62	162	210	142	51	54
Upper Leacock township	8 229	32.4	697	1 904	342	446	954	1 221	1 006	380	334
Leacock-Leola-Bareville CDP (part)	5 661	35.8	414	1 163	210	286	690	950	724	262	245
Warwick township	15 475	36.4	1 081	3 255	474	533	2 010	2 826	2 330	773	583
Rothsville CDP	3 017	33.7	258	714	99	105	402	625	419	120	93
West Cocalico township	6 967	34.4	582	1 599	237	230	906	1 251	896	322	242
West Donegal township	6 539	39.6	382	1 281	193	194	665	1 168	894	290	229
Rheems CDP (part)	1 504	36.3	96	307	55	42	214	287	191	76	50
West Earl township	6 766	36.1	519	1 426	281	298	751	941	909	391	278
Leacock-Leola-Bareville CDP (part)	964	39.9	47	184	46	45	92	151	163	93	52
West Hempfield township	15 128	36.3	1 050	3 258	477	494	1 898	3 010	2 154	720	511
Salunga-Landisville CDP (part)	1 802	37.4	108	458	63	26	172	398	289	76	49
West Lampeter township	13 145	43.7	693	2 267	338	332	1 205	1 992	1 565	556	474
Willow Street CDP (part)	6 156	61.9	225	720	125	134	400	625	547	240	195
Lawrence County	94 643	40.5	5 305	16 575	3 915	3 978	10 342	13 990	13 240	4 827	4 248
Bessemer borough	1 172	40.3	69	192	34	46	146	182	145	52	52
Ellport borough	1 148	43.4	73	188	35	40	106	166	161	68	66
Ellwood City borough (part)	7 956	40.9	459	1 344	276	346	938	1 134	1 013	345	331
Enon Valley borough	387	36.4	20	79	14	21	53	61	46	20	21
Hickory township	2 356	41.0	129	427	86	94	234	391	356	135	136
Little Beaver township	1 310	34.2	98	299	37	47	184	216	180	60	61
Mahoning township	3 447	39.8	186	631	122	110	411	581	476	191	157
Neshannock township	9 216	46.7	406	1 442	212	230	785	1 253	1 462	525	476
New Castle Northwest CDP	1 535	50.4	63	201	28	27	150	177	210	72	79
New Beaver borough	1 677	39.3	79	320	73	73	184	290	284	84	69
New Castle city	26 309	39.4	1 756	4 510	923	1 203	3 280	3 583	3 262	1 237	1 098
New Wilmington borough	2 452	21.8	49	205	781	408	129	168	169	77	51
North Beaver township	4 022	39.7	201	797	125	148	448	661	662	224	185
Perry township	1 930	40.7	93	342	65	70	218	347	294	121	103
Plain Grove township	854	37.7	59	166	23	29	105	170	123	29	39
Pulaski township	3 658	39.3	204	731	138	145	393	581	511	188	148
Scott township	2 235	39.0	119	465	95	76	226	424	391	109	86
Shenango township	7 633	40.6	386	1 453	294	248	758	1 211	1 101	407	344
Slippery Rock township	3 179	39.1	196	604	103	124	370	514	503	188	151
S.N.P.J. borough	-	-	-	-	-	-	-	-	-	-	-
South New Castle borough	808	41.1	44	141	42	36	79	116	130	35	35
Taylor township	1 198	45.9	61	153	34	45	131	159	209	63	63
Union township	5 103	45.0	226	737	164	188	520	718	779	307	267
Oakland CDP	1 516	42.0	80	246	58	56	166	231	225	68	54
Oakwood CDP	2 249	46.4	93	292	69	77	234	312	325	147	131
Volant borough	113	46.5	3	15	2	7	15	12	20	9	5
Wampum borough	678	41.8	28	128	15	23	70	107	90	36	29
Washington township	714	38.1	38	148	27	34	75	126	110	49	38
Wayne township	2 328	41.1	107	431	77	86	233	410	358	140	105
Wilmington township	2 760	37.2	216	627	118	101	251	409	405	128	132
Lebanon County	120 327	38.7	7 360	21 156	4 646	5 225	14 929	18 772	16 906	6 478	5 159
Annville township	4 518	27.5	215	522	865	544	490	554	455	158	105
Annville CDP	4 518	27.5	215	522	865	544	490	554	455	158	105
Bethel township	4 526	35.5	328	933	172	190	606	721	628	247	204
Fredericksburg CDP	987	37.0	76	171	26	28	160	148	118	50	52
Cleona borough	2 148	37.5	129	384	56	95	306	391	295	89	86
Cold Spring township	49	40.5	3	10	-	-	9	6	13	2	3
Fort Indiantown Gap CDP (part)	-	-	-	-	-	-	-	-	-	-	-
Cornwall borough	3 486	45.6	140	588	89	83	283	507	617	217	144
East Hanover township	2 858	38.3	127	508	153	156	318	505	465	173	120
Fort Indiantown Gap CDP (part)	27	40.8	-	3	1	1	3	8	2	2	-
Heidelberg township	3 832	37.6	275	778	154	179	415	510	625	214	172
Schaefferstown CDP	984	39.4	57	187	40	47	110	123	165	50	61
Jackson township	6 338	41.2	403	1 113	218	265	639	864	879	367	324
Jonestown borough	1 028	34.9	57	223	42	40	154	174	128	34	57
Lebanon city	24 461	36.3	1 805	4 321	881	1 164	3 565	3 644	3 004	1 120	888
Millcreek township	2 921	36.1	212	634	103	114	344	499	370	166	122
Newmanstown CDP	1 536	37.0	99	293	49	60	207	262	196	87	74
Mount Gretna borough	242	52.1	10	19	6	6	17	27	54	31	19
Myerstown borough	3 171	38.5	179	525	93	129	482	456	362	129	119
North Annville township	2 279	39.5	132	463	72	85	227	425	328	118	106
North Cornwall township	6 403	39.7	425	1 133	206	239	733	1 016	828	370	300
Pleasant Hill CDP (part)	2 245	33.1	203	409	91	118	352	360	255	97	95
North Lebanon township	10 629	39.9	589	1 965	329	388	1 218	1 785	1 742	656	472
Avon CDP (part)	237	39.8	15	41	5	9	38	28	27	17	6
Pleasant Hill CDP (part)	8	70.5	-	-	-	-	-	2	1	-	-
Sand Hill CDP	2 345	41.0	93	426	78	73	281	410	445	126	98
North Londonderry township	6 771	43.8	357	1 043	140	175	764	1 057	1 086	464	328
Palmyra borough	7 096	37.9	417	1 157	216	355	1 071	1 086	867	356	296
Richland borough	1 508	38.0	103	275	36	63	200	243	195	75	70
South Annville township	2 946	41.2	162	530	111	97	295	455	556	170	122
Timber Hills CDP (part)	-	-	-	-	-	-	-	-	-	-	-
South Lebanon township	8 383	42.1	372	1 402	256	293	907	1 363	1 192	427	381
Avon CDP (part)	2 619	40.2	89	388	111	142	336	446	331	120	87
Lebanon South CDP	2 145	45.4	91	307	47	49	231	331	289	113	118
South Londonderry township	5 458	38.6	404	976	159	165	695	981	844	300	276
Campbelltown CDP	2 415	36.8	208	443	61	63	350	448	322	105	111
Timber Hills CDP (part)	329	53.3	14	30	3	6	21	34	66	39	33
Swatara township	3 941	36.4	250	762	136	170	560	692	551	253	186
Union township	2 590	39.5	131	436	91	124	322	428	412	174	124
Fort Indiantown Gap CDP (part)	58	44.0	2	9	-	5	4	10	15	6	4
West Cornwall township	1 909	45.9	65	324	40	64	178	248	294	121	110
Mount Gretna Heights CDP	360	46.0	14	43	7	14	39	56	84	22	15
Quentin CDP	529	39.4	25	80	12	26	83	92	86	31	18

Table 1. **Age and Sex: 2000**—Con.

[For information on confidentiality protection, nonsampling error, and definitions, see text]

Age—Con.			Age and sex						Percent of total population		
			All ages		18 years and over		65 years and over				**State** **County** **County Subdivision** **Place**
65 to 74 years	75 to 84 years	85 years and over	Female	Males per 100 females	Total	Female	Total	Female	Under 18 years	65 years and over	
											Lancaster County—Con.
											Salisbury township—Con.
105	41	17	813	98.2	1 138	581	163	87	29.4	10.1	Gap CDP
210	133	36	1 455	92.4	2 075	1 089	379	212	25.9	13.5	Strasburg borough
227	121	30	1 984	102.7	2 701	1 370	378	210	32.8	9.4	Strasburg township
93	44	13	613	101.8	870	441	150	83	29.7	12.1	Terre Hill borough
541	331	73	4 153	98.1	5 628	2 870	945	526	31.6	11.5	Upper Leacock township
419	239	59	2 867	97.5	4 084	2 104	717	398	27.9	12.7	Leacock-Leola-Bareville CDP (part)
935	532	143	7 829	97.7	11 139	5 757	1 610	893	28.0	10.4	Warwick township
120	51	11	1 506	100.3	2 045	1 053	182	100	32.2	6.0	Rothsville CDP
377	242	83	3 512	98.4	4 786	2 418	702	401	31.3	10.1	West Cocalico township
478	505	260	3 332	96.2	4 876	2 518	1 243	696	25.4	19.0	West Donegal township
79	61	46	777	93.6	1 101	572	186	101	26.8	12.4	Rheems CDP (part)
444	340	188	3 460	95.5	4 821	2 523	972	565	28.7	14.4	West Earl township
60	24	7	489	97.1	733	371	91	49	24.0	9.4	Leacock-Leola-Bareville CDP (part)
873	514	169	7 778	94.5	10 820	5 670	1 556	920	28.5	10.3	West Hempfield township
82	67	14	912	97.6	1 236	645	163	91	31.4	9.0	Salunga-Landisville CDP (part)
1 271	1 690	762	7 011	87.5	10 185	5 548	3 723	2 241	22.5	28.3	West Lampeter township
795	1 445	705	3 463	77.8	5 211	2 995	2 945	1 811	15.4	47.8	Willow Street CDP (part)
8 829	7 166	2 228	49 649	90.6	72 763	38 922	18 223	11 007	23.1	19.3	Lawrence County
117	113	24	619	89.3	911	483	254	153	22.3	21.7	Bessemer borough
109	109	27	596	92.6	887	467	245	139	22.7	21.3	Ellport borough
756	781	233	4 281	85.8	6 153	3 382	1 770	1 116	22.7	22.2	Ellwood City borough (part)
41	9	2	196	97.4	288	141	52	28	25.6	13.4	Enon Valley borough
218	120	30	1 191	97.8	1 800	934	368	203	23.6	15.6	Hickory township
89	31	8	670	95.5	913	457	128	64	30.3	9.8	Little Beaver township
317	214	51	1 759	96.0	2 630	1 351	582	341	23.7	16.9	Mahoning township
1 087	995	343	4 956	86.0	7 368	4 051	2 425	1 469	20.1	26.3	Neshannock township
241	213	74	858	78.9	1 271	725	528	334	17.2	34.4	New Castle Northwest CDP
128	76	17	837	100.4	1 278	644	221	128	23.8	13.2	New Beaver borough
2 420	2 271	766	14 195	85.3	20 043	11 083	5 457	3 477	23.8	20.7	New Castle city
128	155	132	1 515	61.8	2 198	1 390	415	296	10.4	16.9	New Wilmington borough
298	216	57	2 012	99.9	3 024	1 541	571	316	24.8	14.2	North Beaver township
165	94	18	950	103.2	1 495	756	277	150	22.5	14.4	Perry township
61	39	11	427	100.0	629	318	111	60	26.3	13.0	Plain Grove township
330	221	68	1 900	92.5	2 723	1 430	619	370	25.6	16.9	Pulaski township
144	83	17	1 120	99.6	1 651	825	244	137	26.1	10.9	Scott township
750	539	142	3 764	102.8	5 794	2 969	1 431	831	24.1	18.7	Shenango township
266	125	35	1 600	98.7	2 379	1 191	426	224	25.2	13.4	Slippery Rock township
-	-	-	-	(X)	-	-	-	-	(X)	(X)	S.N.P.J. borough
75	65	10	416	94.2	623	328	150	86	22.9	18.6	South New Castle borough
138	104	38	627	91.1	984	518	280	168	17.9	23.4	Taylor township
637	450	110	2 666	91.4	4 140	2 191	1 197	702	18.9	23.5	Union township
173	127	32	784	93.4	1 190	618	332	189	21.5	21.9	Oakland CDP
303	210	56	1 183	90.1	1 864	992	569	346	17.1	25.3	Oakwood CDP
15	9	1	60	88.3	95	54	25	14	15.9	22.1	Volant borough
76	59	17	357	89.9	522	278	152	93	23.0	22.4	Wampum borough
33	23	13	347	105.8	528	256	69	34	26.1	9.7	Washington township
210	144	27	1 167	99.5	1 790	905	381	216	23.1	16.4	Wayne township
221	121	31	1 421	94.2	1 917	979	373	192	30.5	13.5	Wilmington township
9 960	7 044	2 692	61 717	95.0	91 811	47 884	19 696	11 669	23.7	16.4	Lebanon County
266	230	114	2 402	88.1	3 781	2 040	610	378	16.3	13.5	Annville township
266	230	114	2 402	88.1	3 781	2 040	610	378	16.3	13.5	Annville CDP
309	145	43	2 224	103.5	3 265	1 612	497	269	27.9	11.0	Bethel township
92	49	17	488	102.3	740	365	158	92	25.0	16.0	Fredericksburg CDP
185	105	27	1 091	96.9	1 635	843	317	184	23.9	14.8	Cleona borough
1	2	-	23	113.0	36	18	3	3	26.5	6.1	Cold Spring township
-	-	-	-	(X)	-	-	-	-	(X)	(X)	Fort Indiantown Gap CDP (part)
241	321	256	1 838	89.7	2 758	1 508	818	546	20.9	23.5	Cornwall borough
197	112	24	1 407	103.1	2 223	1 090	333	181	22.2	11.7	East Hanover township
6	1	-	15	80.0	24	14	7	4	11.1	25.9	Fort Indiantown Gap CDP (part)
285	183	42	1 914	100.2	2 779	1 394	510	287	27.5	13.3	Heidelberg township
76	59	9	494	99.2	740	377	144	88	24.8	14.6	Schaefferstown CDP
667	411	188	3 279	93.3	4 822	2 511	1 266	726	23.9	20.0	Jackson township
67	37	15	496	107.3	748	376	119	72	27.2	11.6	Jonestown borough
1 993	1 559	517	12 604	94.1	18 335	9 611	4 069	2 521	25.0	16.6	Lebanon city
202	112	43	1 462	99.8	2 075	1 047	357	202	29.0	12.2	Millcreek township
112	68	29	773	98.7	1 144	582	209	119	25.5	13.6	Newmanstown CDP
43	7	3	117	106.8	213	106	53	24	12.0	21.9	Mount Gretna borough
254	250	193	1 707	85.8	2 467	1 359	697	468	22.2	22.0	Myerstown borough
196	94	33	1 155	97.3	1 684	833	323	174	26.1	14.2	North Annville township
540	437	176	3 375	89.7	4 845	2 600	1 153	701	24.3	18.0	North Cornwall township
139	105	21	1 210	85.5	1 633	895	265	158	27.3	11.8	Pleasant Hill CDP (part)
879	506	100	5 436	95.5	8 075	4 223	1 485	841	24.0	14.0	North Lebanon township
30	16	5	127	86.6	181	104	51	38	23.6	21.5	Avon CDP (part)
3	1	1	5	60.0	8	5	5	4	-	62.5	Pleasant Hill CDP (part)
211	89	15	1 203	94.9	1 826	953	315	187	22.1	13.4	Sand Hill CDP
621	508	228	3 572	89.6	5 371	2 888	1 357	795	20.7	20.0	North Londonderry township
632	505	138	3 769	88.3	5 522	3 020	1 275	785	22.2	18.0	Palmyra borough
148	75	25	764	97.4	1 130	584	248	143	25.1	16.4	Richland borough
219	166	63	1 503	96.0	2 254	1 165	448	257	23.5	15.2	South Annville township
-	-	-	-	(X)	-	-	-	-	(X)	(X)	Timber Hills CDP (part)
878	640	272	4 203	99.5	6 609	3 357	1 790	1 031	21.2	21.4	South Lebanon township
217	184	168	1 307	100.4	2 142	1 100	569	397	18.2	21.7	Avon CDP (part)
316	218	35	1 148	86.8	1 747	956	569	329	18.6	26.5	Lebanon South CDP
342	220	96	2 795	95.3	4 078	2 125	658	378	25.3	12.1	South Londonderry township
127	106	71	1 254	92.6	1 764	947	304	184	27.0	12.6	Campbelltown CDP
39	34	10	173	90.2	285	156	83	50	13.4	25.2	Timber Hills CDP (part)
236	120	25	1 940	103.1	2 929	1 453	381	201	25.7	9.7	Swatara township
216	111	21	1 265	104.7	2 023	992	348	181	21.9	13.4	Union township
2	1	-	31	87.1	47	24	3	1	19.0	5.2	Fort Indiantown Gap CDP (part)
282	149	34	967	97.4	1 520	806	465	257	20.4	24.4	West Cornwall township
33	29	4	187	92.5	303	156	66	35	15.8	18.3	Mount Gretna Heights CDP
41	25	10	271	95.2	424	222	76	45	19.8	14.4	Quentin CDP

Table 1. **Age and Sex: 2000**—Con.

[For information on confidentiality protection, nonsampling error, and definitions, see text]

State County County Subdivision Place	Total population	Median age	Age: Under 5 years	5 to 17 years	18 to 20 years	21 to 24 years	25 to 34 years	35 to 44 years	45 to 54 years	55 to 59 years	60 to 64 years
Lebanon County—Con.											
West Cornwall township—Con.											
Timber Hills CDP (part)	-	-	-	-	-	-	-	-	-	-	-
West Lebanon township	836	36.6	70	132	22	42	131	135	116	47	25
Pleasant Hill CDP (part)	48	44.7	2	6	2	1	7	7	13	-	2
Lehigh County	312 090	38.3	18 762	55 922	11 478	13 715	39 790	51 324	43 721	15 470	12 474
Alburtis borough	2 117	33.3	161	467	70	67	370	448	263	66	51
Allentown city	106 632	34.5	7 586	18 808	5 297	6 616	15 777	15 988	12 415	4 282	3 722
Bethlehem city (part)	19 029	41.6	981	2 669	493	865	2 635	2 850	2 443	940	743
Catasauqua borough	6 588	36.4	383	1 266	220	284	976	1 138	922	295	254
Coopersburg borough	2 582	41.1	136	423	88	109	298	383	364	122	125
Coplay borough	3 387	40.3	176	604	80	99	439	573	444	124	141
Emmaus borough	11 313	39.6	590	1 806	284	460	1 687	1 822	1 496	522	480
Fountain Hill borough	4 614	39.9	237	764	148	191	583	755	578	216	174
Hanover township	1 913	38.4	111	240	54	113	347	283	291	106	104
Heidelberg township	3 279	37.2	207	661	96	117	424	624	576	176	114
Lower Macungie township	19 220	41.3	1 083	3 762	470	542	1 906	3 105	3 420	1 284	920
Ancient Oaks CDP	3 161	38.3	226	633	74	80	377	537	500	229	159
Lower Milford township	3 617	40.5	199	708	108	105	322	733	656	239	132
Lowhill township	1 869	40.9	99	382	61	42	175	351	359	101	75
Lynn township	3 849	37.7	243	765	136	130	464	712	650	182	144
Macungie borough	3 039	38.5	153	469	91	139	488	527	495	148	122
North Whitehall township	14 731	37.7	905	3 360	351	398	1 634	2 964	2 266	797	550
Schnecksville CDP	1 989	39.6	95	482	43	51	169	406	359	113	84
Salisbury township	13 498	42.3	655	2 485	376	372	1 265	2 243	2 146	864	675
Slatington borough	4 434	36.0	292	909	158	174	606	832	526	190	158
South Whitehall township	18 028	45.9	751	3 114	445	392	1 380	2 655	3 007	1 024	843
Upper Macungie township	13 895	38.8	934	2 744	321	335	1 639	2 638	2 085	716	566
Upper Milford township	6 889	40.5	308	1 364	227	231	645	1 339	1 224	430	276
Upper Saucon township	11 939	38.7	632	2 234	855	467	1 035	2 081	1 975	741	526
Washington township	6 588	39.8	315	1 181	208	246	775	1 292	1 119	384	295
Weisenberg township	4 144	39.0	251	824	121	117	406	895	737	217	191
Whitehall township	24 896	39.5	1 374	3 913	720	1 104	3 514	4 093	3 264	1 304	1 093
Fullerton CDP	14 268	39.1	826	1 976	401	765	2 269	2 190	1 782	726	615
Hokendauqua CDP	3 411	42.4	173	543	108	141	354	541	482	230	192
Luzerne County	319 250	40.8	15 811	51 255	12 497	13 398	39 000	47 903	44 756	17 214	14 676
Ashley borough	2 866	40.1	138	479	94	122	359	442	409	136	131
Avoca borough	2 851	40.6	153	452	91	116	379	435	410	145	151
Bear Creek township	2 580	43.1	122	439	74	82	268	394	425	182	146
Bear Creek Village borough	284	47.3	10	48	3	9	11	48	55	30	12
Black Creek township	2 132	42.8	91	386	62	75	220	313	367	123	125
Buck township	396	39.4	18	76	13	13	51	75	57	25	26
Butler township	7 166	39.0	336	1 351	412	239	784	1 171	1 166	383	281
Conyngham borough	1 958	42.8	96	374	50	57	182	284	329	133	88
Conyngham township	1 385	41.1	77	191	54	54	197	193	175	78	63
Courtdale borough	791	43.0	29	136	17	33	87	116	135	49	38
Dallas borough	2 557	41.5	133	424	80	87	269	432	387	162	127
Dallas township	8 179	40.8	405	1 319	578	410	744	1 174	1 131	407	359
Back Mountain CDP (part)	8 179	40.8	405	1 319	578	410	744	1 174	1 131	407	359
Dennison township	908	41.9	35	150	33	22	108	154	156	59	45
Dorrance township	2 109	38.5	106	441	69	63	241	387	326	126	96
Mountain Top CDP (part)	2 109	38.5	106	441	69	63	241	387	326	126	96
Dupont borough	2 719	45.9	98	334	76	94	353	378	373	146	148
Duryea borough	4 634	43.3	197	689	131	172	563	697	691	287	252
Edwardsville borough	4 984	38.4	359	773	197	242	684	646	598	234	194
Exeter borough	5 955	40.9	335	917	180	230	785	874	800	341	251
Exeter township	2 557	38.5	145	476	77	75	340	478	379	170	137
Back Mountain CDP (part)	-	-	-	-	-	-	-	-	-	-	-
Fairmount township	1 226	39.5	70	225	47	45	132	219	188	68	56
Fairview township	3 995	38.3	243	908	128	96	401	753	624	164	159
Mountain Top CDP (part)	3 995	38.3	243	908	128	96	401	753	624	164	159
Forty Fort borough	4 579	41.5	167	771	167	164	580	685	721	242	185
Foster township	3 323	42.9	143	505	81	93	389	547	523	222	199
Franklin township	1 601	40.8	88	284	51	40	185	295	276	102	75
Back Mountain CDP (part)	1 601	40.8	88	284	51	40	185	295	276	102	75
Freeland borough	3 643	42.0	178	613	120	141	420	512	475	183	169
Hanover township	11 488	40.5	697	1 826	418	494	1 421	1 618	1 559	560	520
Harveys Lake borough	2 888	38.7	140	518	87	125	396	474	476	180	117
Hazle township	9 000	44.5	429	1 314	269	330	932	1 286	1 264	557	550
Hazleton city	23 329	40.8	1 187	3 720	801	1 021	2 995	3 243	2 839	1 228	1 112
Hollenback township	1 243	38.5	64	263	36	45	124	250	183	62	42
Hughestown borough	1 541	43.3	57	238	58	51	185	232	239	118	82
Hunlock township	2 568	39.2	133	478	96	100	310	434	413	153	119
Huntington township	2 104	39.0	106	384	69	71	278	331	297	134	101
Jackson township	4 453	39.6	130	503	114	226	753	1 046	853	268	191
Back Mountain CDP (part)	4 453	39.6	130	503	114	226	753	1 046	853	268	191
Jeddo borough	144	30.5	16	23	4	11	26	23	18	7	3
Jenkins township	4 584	43.5	218	699	127	181	520	655	666	240	198
Kingston borough	13 855	43.0	628	2 103	446	590	1 694	1 846	2 021	618	523
Kingston township	7 145	39.9	414	1 366	252	207	773	1 289	1 205	402	326
Back Mountain CDP (part)	7 145	39.9	414	1 366	252	207	773	1 289	1 205	402	326
Laflin borough	1 502	45.2	87	221	33	34	172	200	240	151	111
Lake township	2 110	39.6	113	385	61	74	261	367	351	121	80
Back Mountain CDP (part)	2 106	39.6	113	384	61	74	261	365	350	121	80
Larksville borough	4 694	40.5	221	879	157	182	541	735	774	259	219
Laurel Run borough	723	39.7	35	105	31	29	107	115	130	54	32
Lehman township	3 206	40.2	159	574	126	108	392	486	528	226	160
Back Mountain CDP (part)	3 206	40.2	159	574	126	108	392	486	528	226	160
Luzerne borough	2 952	42.8	146	375	94	121	360	486	399	146	119
Nanticoke city	10 955	42.7	517	1 639	363	457	1 428	1 401	1 427	632	535
Nescopeck borough	1 528	38.4	103	235	55	64	225	228	193	82	59
Nescopeck township	1 096	40.3	50	213	38	27	111	215	192	61	41
New Columbus borough	215	35.5	21	33	5	6	40	27	18	11	11
Newport township	5 006	38.5	190	617	194	319	858	815	604	245	226

Table 1. **Age and Sex: 2000**—Con.

[For information on confidentiality protection, nonsampling error, and definitions, see text]

Age—Con.			Age and sex						Percent of total population		State County County Subdivision Place
			All ages		18 years and over		65 years and over				
65 to 74 years	75 to 84 years	85 years and over	Female	Males per 100 females	Total	Female	Total	Female	Under 18 years	65 years and over	
											Lebanon County—Con.
											West Cornwall township—Con.
-	-	-	-	(X)	-	-	-	-	(X)	(X)	Timber Hills CDP (part)
61	39	16	409	104.4	634	323	116	64	24.2	13.9	West Lebanon township
3	4	1	27	77.8	40	22	8	5	16.7	16.7	Pleasant Hill CDP (part)
24 447	18 253	6 734	161 536	93.2	237 406	125 192	49 434	29 865	23.9	15.8	Lehigh County
94	44	16	1 061	99.5	1 489	753	154	90	29.7	7.3	Alburtis borough
7 587	6 326	2 228	55 595	91.8	80 238	42 756	16 141	10 067	24.8	15.1	Allentown city
1 928	1 793	689	10 165	87.2	15 379	8 323	4 410	2 791	19.2	23.2	Bethlehem city (part)
447	312	91	3 395	94.1	4 939	2 584	850	504	25.0	12.9	Catasauqua borough
239	174	121	1 328	94.4	2 023	1 076	534	331	21.6	20.7	Coopersburg borough
416	238	53	1 819	86.2	2 607	1 422	707	441	23.0	20.9	Coplay borough
1 064	867	235	5 901	91.7	8 917	4 722	2 166	1 284	21.2	19.1	Emmaus borough
407	406	155	2 507	84.0	3 613	2 019	968	631	21.7	21.0	Fountain Hill borough
168	79	17	974	96.4	1 562	806	264	149	18.3	13.8	Hanover township
169	91	24	1 607	104.0	2 411	1 206	284	163	26.5	8.7	Heidelberg township
1 602	849	277	9 835	95.4	14 375	7 500	2 728	1 530	25.2	14.2	Lower Macungie township
231	93	22	1 557	103.0	2 302	1 140	346	170	27.2	10.9	Ancient Oaks CDP
238	145	32	1 789	102.2	2 710	1 347	415	225	25.1	11.5	Lower Milford township
135	72	17	933	100.3	1 388	702	224	122	25.7	12.0	Lowhill township
242	143	38	1 903	102.3	2 841	1 409	423	226	26.2	11.0	Lynn township
214	158	35	1 593	90.8	2 417	1 273	407	251	20.5	13.4	Macungie borough
881	503	122	7 406	98.9	10 466	5 332	1 506	833	29.0	10.2	North Whitehall township
107	70	10	1 026	93.9	1 412	728	187	94	29.0	9.4	Schnecksville CDP
1 241	879	297	6 890	95.9	10 358	5 411	2 417	1 378	23.3	17.9	Salisbury township
288	226	75	2 277	94.7	3 233	1 708	589	378	27.1	13.3	Slatington borough
1 824	1 551	1 042	9 716	85.5	14 163	7 842	4 417	2 797	21.4	24.5	South Whitehall township
878	641	398	7 202	92.9	10 217	5 380	1 917	1 151	26.5	13.8	Upper Macungie township
532	250	63	3 402	102.5	5 217	2 600	845	442	24.3	12.3	Upper Milford township
813	466	114	5 977	99.7	9 073	4 604	1 393	749	24.0	11.7	Upper Saucon township
436	275	62	3 246	103.0	5 092	2 523	773	431	22.7	11.7	Washington township
210	144	31	2 050	102.1	3 069	1 535	385	207	25.9	9.3	Weisenberg township
2 394	1 621	502	12 965	92.0	19 609	10 359	4 517	2 694	21.2	18.1	Whitehall township
1 455	979	284	7 419	92.3	11 466	6 066	2 718	1 609	19.6	19.0	Fullerton CDP
393	198	56	1 770	92.7	2 695	1 428	647	388	21.0	19.0	Hokendauqua CDP
30 166	24 093	8 481	165 455	93.0	252 184	133 065	62 740	39 280	21.0	19.7	Luzerne County
298	219	39	1 529	87.4	2 249	1 227	556	357	21.5	19.4	Ashley borough
285	180	54	1 476	93.2	2 246	1 194	519	319	21.2	18.2	Avoca borough
260	154	34	1 262	104.4	2 019	1 004	448	235	21.7	17.4	Bear Creek township
27	24	7	144	97.2	226	114	58	33	20.4	20.4	Bear Creek Village borough
204	132	34	1 032	106.6	1 655	825	370	207	22.4	17.4	Black Creek township
28	12	2	193	105.2	302	149	42	18	23.7	10.6	Buck township
497	363	183	3 581	100.1	5 479	2 774	1 043	617	23.5	14.6	Butler township
170	146	49	1 032	89.7	1 488	806	365	216	24.0	18.6	Conyngham borough
146	121	36	694	99.6	1 117	582	303	180	19.4	21.9	Conyngham township
99	43	9	410	92.9	626	326	151	89	20.9	19.1	Courtdale borough
232	180	44	1 346	90.0	2 000	1 081	456	272	21.8	17.8	Dallas borough
713	621	318	4 493	82.0	6 455	3 692	1 652	1 104	21.1	20.2	Dallas township
713	621	318	4 493	82.0	6 455	3 692	1 652	1 104	21.1	20.2	Back Mountain CDP (part)
83	49	14	443	105.0	723	357	146	82	20.4	16.1	Dennison township
158	82	14	1 049	101.0	1 562	796	254	141	25.9	12.0	Dorrance township
158	82	14	1 049	101.0	1 562	796	254	141	25.9	12.0	Mountain Top CDP (part)
358	277	84	1 440	88.8	2 287	1 241	719	462	15.9	26.4	Dupont borough
466	390	99	2 462	88.2	3 748	2 011	955	608	19.1	20.6	Duryea borough
449	470	138	2 788	78.8	3 852	2 227	1 057	714	22.7	21.2	Edwardsville borough
628	448	166	3 237	84.0	4 703	2 608	1 242	797	21.0	20.9	Exeter borough
165	101	14	1 272	101.0	1 936	963	280	151	24.3	11.0	Exeter township
-	-	-	-	(X)	-	-	-	-	(X)	(X)	Back Mountain CDP (part)
122	42	12	593	106.7	931	451	176	97	24.1	14.4	Fairmount township
290	190	39	2 072	92.8	2 844	1 491	519	297	28.8	13.0	Fairview township
290	190	39	2 072	92.8	2 844	1 491	519	297	28.8	13.0	Mountain Top CDP (part)
430	360	107	2 456	86.4	3 641	2 002	897	560	20.5	19.6	Forty Fort borough
355	202	64	1 649	101.5	2 675	1 325	621	338	19.5	18.7	Foster township
111	76	18	791	102.4	1 229	623	205	104	23.2	12.8	Franklin township
111	76	18	791	102.4	1 229	623	205	104	23.2	12.8	Back Mountain CDP (part)
423	296	113	1 950	86.8	2 852	1 561	832	525	21.7	22.8	Freeland borough
1 137	941	297	6 169	86.2	8 965	4 924	2 375	1 492	22.0	20.7	Hanover township
183	156	36	1 460	97.8	2 230	1 142	375	209	22.8	13.0	Harveys Lake borough
1 074	707	288	4 732	90.2	7 257	3 917	2 069	1 284	19.4	23.0	Hazle township
2 314	2 148	721	12 431	87.7	18 422	10 083	5 183	3 379	21.0	22.2	Hazleton city
108	51	15	622	99.8	916	464	174	98	26.3	14.0	Hollenback township
139	117	25	781	97.3	1 246	662	281	171	19.1	18.2	Hughestown borough
209	90	33	1 260	103.8	1 957	972	332	182	23.8	12.9	Hunlock township
155	125	53	1 061	98.3	1 614	833	333	203	23.3	15.8	Huntington township
227	111	31	1 299	242.8	3 820	989	369	182	14.2	8.3	Jackson township
227	111	31	1 299	242.8	3 820	989	369	182	14.2	8.3	Back Mountain CDP (part)
7	3	3	66	118.2	105	49	13	8	27.1	9.0	Jeddo borough
394	381	305	2 500	83.4	3 667	2 044	1 080	762	20.0	23.6	Jenkins township
1 373	1 357	656	7 535	83.9	11 124	6 219	3 386	2 249	19.7	24.4	Kingston borough
501	341	69	3 629	96.9	5 365	2 792	911	532	24.9	12.8	Kingston township
501	341	69	3 629	96.9	5 365	2 792	911	532	24.9	12.8	Back Mountain CDP (part)
140	93	20	795	88.9	1 194	639	253	141	20.5	16.8	Laflin borough
148	115	34	1 040	102.9	1 612	823	297	178	23.6	14.1	Lake township
148	115	34	1 037	103.1	1 609	821	297	178	23.6	14.1	Back Mountain CDP (part)
375	274	78	2 415	94.4	3 594	1 873	727	427	23.4	15.5	Larksville borough
46	28	11	341	112.0	583	273	85	51	19.4	11.8	Laurel Run borough
230	156	61	1 633	96.3	2 473	1 267	447	268	22.9	13.9	Lehman township
230	156	61	1 633	96.3	2 473	1 267	447	268	22.9	13.9	Back Mountain CDP (part)
329	276	101	1 564	88.7	2 431	1 303	706	449	17.6	23.9	Luzerne borough
1 157	1 015	384	5 839	87.6	8 799	4 800	2 556	1 641	19.7	23.3	Nanticoke city
148	99	37	796	92.0	1 190	630	284	168	22.1	18.6	Nescopeck borough
103	35	10	553	98.2	833	416	148	80	24.0	13.5	Nescopeck township
24	15	4	115	87.0	161	82	43	27	25.1	20.0	New Columbus borough
389	381	168	2 198	127.8	4 199	1 829	938	616	16.1	18.7	Newport township

Table 1. **Age and Sex: 2000**—Con.

[For information on confidentiality protection, nonsampling error, and definitions, see text]

State County County Subdivision Place	Total population	Median age	Age: Under 5 years	5 to 17 years	18 to 20 years	21 to 24 years	25 to 34 years	35 to 44 years	45 to 54 years	55 to 59 years	60 to 64 years
Luzerne County—Con.											
Newport township—Con.											
Glen Lyon CDP	1 881	36.9	114	318	69	103	259	279	227	89	70
Nuangola borough	671	40.0	28	115	16	30	84	121	111	49	32
Penn Lake Park borough	269	44.7	10	41	7	8	27	44	52	16	16
Pittston city	8 104	40.8	437	1 322	266	368	1 025	1 108	1 007	439	336
Pittston township	3 450	40.7	152	570	125	125	455	535	475	202	195
Plains township	10 906	45.0	444	1 480	301	400	1 243	1 590	1 623	622	544
Plymouth borough	6 507	38.6	388	1 122	252	303	849	901	776	304	267
Plymouth township	2 097	39.7	100	356	89	71	269	357	277	124	103
Back Mountain CDP (part)	-	-	-	-	-	-	-	-	-	-	-
Pringle borough	991	43.6	46	149	33	33	117	140	149	57	60
Rice township	2 460	37.8	168	489	85	68	286	478	413	121	102
Mountain Top CDP (part)	2 460	37.8	168	489	85	68	286	478	413	121	102
Ross township	2 742	38.2	160	519	90	113	354	426	457	147	115
Salem township	4 269	41.7	189	754	118	160	477	660	619	265	192
East Berwick CDP	1 998	45.0	86	322	48	74	180	290	309	121	86
Shickshinny borough	959	40.3	46	162	27	50	123	138	104	62	31
Slocum township	1 112	40.5	58	186	51	41	137	184	191	45	50
Mountain Top CDP (part)	1 112	40.5	58	186	51	41	137	184	191	45	50
Sugarloaf township	3 652	38.1	148	578	530	103	309	551	593	207	146
Sugar Notch borough	1 023	41.8	30	169	35	46	135	150	132	59	45
Swoyersville borough	5 157	43.6	230	726	153	189	623	755	711	293	269
Union township	2 100	39.9	107	403	54	62	254	336	304	143	112
Warrior Run borough	624	39.7	28	113	20	18	81	97	87	45	22
West Hazleton borough	3 542	41.5	182	537	109	129	487	484	445	181	169
West Pittston borough	5 072	42.5	225	787	151	177	648	739	693	251	242
West Wyoming borough	2 833	42.4	128	463	72	88	306	468	380	146	161
White Haven borough	1 182	36.9	58	265	41	45	140	191	159	46	42
Wilkes-Barre city	43 123	38.8	2 113	6 461	2 706	2 730	5 324	5 942	5 202	1 943	1 818
Wilkes-Barre township	3 235	41.6	159	419	87	121	509	486	387	188	140
Wilkes-Barre Township CDP	3 235	41.6	159	419	87	121	509	486	387	188	140
Wright township	5 593	40.8	329	1 044	151	161	575	942	864	332	313
Mountain Top CDP (part)	5 593	40.8	329	1 044	151	161	575	942	864	332	313
Wyoming borough	3 221	43.2	172	448	89	93	433	466	389	175	130
Yatesville borough	649	37.9	43	105	20	19	96	110	91	40	34
Lycoming County	120 044	38.4	6 601	21 376	5 981	5 671	14 391	18 670	16 867	6 086	5 150
Anthony township	904	37.2	40	204	44	23	99	198	120	51	41
Armstrong township	717	41.6	30	137	17	16	86	120	129	36	41
Bastress township	574	36.8	36	146	23	15	50	114	66	34	30
Brady township	494	40.2	18	103	11	18	50	99	90	31	20
Brown township	111	56.1	3	9	-	1	7	11	23	7	12
Cascade township	419	42.8	26	64	8	11	43	80	61	30	19
Clinton township	3 947	37.5	126	379	100	236	890	894	585	196	136
Cogan House township	974	39.1	57	186	39	35	121	141	162	50	60
Cummings township	355	44.1	17	57	9	9	43	47	42	27	30
Duboistown borough	1 280	40.7	60	231	47	34	156	192	164	65	63
Eldred township	2 178	39.1	111	477	89	64	210	386	415	135	86
Fairfield township	2 659	39.1	168	528	80	93	273	471	429	121	131
Franklin township	915	37.8	55	160	36	42	126	141	149	57	43
Gamble township	854	41.4	38	157	36	27	85	151	176	54	30
Hepburn township	2 836	40.8	147	577	107	75	291	462	468	197	144
Hughesville borough	2 220	37.9	124	428	65	90	306	334	279	95	98
Jackson township	414	39.1	21	91	14	7	37	87	63	25	10
Jersey Shore borough	4 482	35.6	319	845	175	223	630	688	506	182	148
Jordan township	878	38.8	52	162	24	34	112	130	117	52	51
Lewis township	1 139	37.9	49	232	35	48	149	189	188	64	49
Limestone township	2 136	33.5	168	515	91	87	254	356	284	112	86
Loyalsock township	10 876	47.4	536	1 714	267	275	860	1 386	1 579	540	520
Lycoming township	1 606	39.5	83	318	53	53	191	257	287	78	84
McHenry township	145	57.2	3	10	4	4	7	19	18	18	14
McIntyre township	539	39.5	29	99	14	16	72	87	83	30	29
McNett township	211	43.1	5	29	7	5	25	45	19	17	12
Mifflin township	1 145	38.2	61	227	31	37	157	194	202	61	51
Mill Creek township	572	38.9	29	107	20	19	63	116	92	47	21
Montgomery borough	1 695	32.3	126	403	50	85	258	282	180	76	50
Montoursville borough	4 777	41.8	212	904	116	134	479	770	589	273	218
Moreland township	1 036	39.5	52	227	34	29	95	207	154	52	53
Muncy borough	2 663	39.0	166	461	82	109	374	379	387	142	103
Muncy township	1 059	42.4	56	185	23	32	104	173	204	63	42
Muncy Creek township	3 487	41.5	177	595	103	142	393	501	518	208	186
Nippenose township	729	37.1	39	140	24	33	100	106	97	55	30
Old Lycoming township	5 508	42.4	266	941	171	191	570	883	854	323	291
Garden View CDP	2 679	42.0	115	420	83	133	320	393	390	139	151
Penn township	900	39.3	52	181	22	19	104	161	153	49	44
Piatt township	1 259	34.8	78	260	56	50	190	246	135	55	49
Picture Rocks borough	693	37.3	38	138	21	23	97	121	100	34	30
Pine township	329	46.9	13	39	10	7	29	54	49	15	30
Plunketts Creek township	771	41.7	41	124	20	22	96	129	117	43	36
Porter township	1 633	41.2	80	305	63	54	176	228	260	87	93
Salladasburg borough	260	35.8	14	58	6	14	31	42	35	13	9
Shrewsbury township	433	43.4	10	77	17	8	44	72	71	24	27
South Williamsport borough	6 412	39.0	340	1 169	234	280	792	989	852	313	252
Susquehanna township	993	42.3	34	164	44	34	101	165	163	69	52
Upper Fairfield township	1 854	38.0	97	394	61	61	212	320	328	116	75
Washington township	1 613	36.4	124	342	54	60	190	269	261	85	49
Watson township	550	43.7	31	73	27	32	45	77	122	42	37
Williamsport city	30 706	32.4	1 832	5 069	3 101	2 440	3 908	4 280	3 658	1 220	1 065
Wolf township	2 707	39.1	179	505	98	106	304	443	416	169	137
Woodward township	2 397	39.0	133	430	98	109	306	378	368	148	133
McKean County	45 936	38.7	2 620	8 278	1 648	1 974	6 007	7 085	6 209	2 372	2 080
Annin township	835	37.4	47	182	25	30	103	136	112	56	31
Bradford city	9 175	36.0	639	1 696	352	506	1 289	1 283	1 092	402	344
Bradford township	4 816	41.3	203	766	397	203	453	654	708	279	226

Table 1. **Age and Sex: 2000**—Con.

[For information on confidentiality protection, nonsampling error, and definitions, see text]

Age—Con.			Age and sex						Percent of total population		
			All ages		18 years and over		65 years and over				**State** **County** **County Subdivision** **Place**
65 to 74 years	75 to 84 years	85 years and over	Female	Males per 100 females	Total	Female	Total	Female	Under 18 years	65 years and over	
											Luzerne County—Con.
											Newport township—Con.
133	165	55	977	92.5	1 449	784	353	237	23.0	18.8	Glen Lyon CDP
51	25	9	322	108.4	528	258	85	45	21.3	12.7	Nuangola borough
36	9	3	131	105.3	218	110	48	26	19.0	17.8	Penn Lake Park borough
823	741	232	4 392	84.5	6 345	3 507	1 796	1 153	21.7	22.2	Pittston city
310	233	73	1 748	97.4	2 728	1 421	616	379	20.9	17.9	Pittston township
1 202	1 088	369	5 628	93.8	8 982	4 725	2 659	1 600	17.6	24.4	Plains township
586	559	200	3 494	86.2	4 997	2 742	1 345	914	23.2	20.7	Plymouth borough
198	114	39	1 043	101.1	1 641	826	351	194	21.7	16.7	Plymouth township
-	-	-	-	(X)	-	-	-	-	(X)	(X)	Back Mountain CDP (part)
108	72	27	511	93.9	796	416	207	123	19.7	20.9	Pringle borough
141	95	14	1 271	93.5	1 803	938	250	148	26.7	10.2	Rice township
141	95	14	1 271	93.5	1 803	938	250	148	26.7	10.2	Mountain Top CDP (part)
205	127	29	1 355	102.4	2 063	1 020	361	202	24.8	13.2	Ross township
442	315	78	2 162	97.5	3 326	1 703	835	472	22.1	19.6	Salem township
238	188	56	1 046	91.0	1 590	849	482	285	20.4	24.1	East Berwick CDP
97	82	37	510	88.0	751	397	216	138	21.7	22.5	Shickshinny borough
97	57	15	570	95.1	868	438	169	96	21.9	15.2	Slocum township
97	57	15	570	95.1	868	438	169	96	21.9	15.2	Mountain Top CDP (part)
282	163	42	1 774	105.9	2 926	1 443	487	282	19.9	13.3	Sugarloaf township
116	83	23	531	92.7	824	445	222	145	19.5	21.7	Sugar Notch borough
628	461	119	2 723	89.4	4 201	2 254	1 208	754	18.5	23.4	Swoyersville borough
195	108	22	1 034	103.1	1 590	809	325	168	24.3	15.5	Union township
65	36	12	335	86.3	483	265	113	69	22.6	18.1	Warrior Run borough
365	343	111	1 837	92.8	2 823	1 501	819	536	20.3	23.1	West Hazleton borough
545	478	136	2 780	82.4	4 060	2 287	1 159	759	20.0	22.9	West Pittston borough
350	217	54	1 470	92.7	2 242	1 193	621	359	20.9	21.9	West Wyoming borough
103	73	19	631	87.3	859	455	195	111	27.3	16.5	White Haven borough
4 076	3 457	1 351	22 324	93.2	34 549	18 119	8 884	5 714	19.9	20.6	Wilkes-Barre city
369	288	82	1 681	92.4	2 657	1 416	739	471	17.9	22.8	Wilkes-Barre township
369	288	82	1 681	92.4	2 657	1 416	739	471	17.9	22.8	Wilkes-Barre Township CDP
474	294	114	2 848	96.4	4 220	2 194	882	504	24.5	15.8	Wright township
474	294	114	2 848	96.4	4 220	2 194	882	504	24.5	15.8	Mountain Top CDP (part)
342	351	133	1 762	82.8	2 601	1 454	826	538	19.2	25.6	Wyoming borough
53	31	7	360	80.3	501	274	91	60	22.8	14.0	Yatesville borough
9 882	6 976	2 393	61 362	95.6	92 067	47 761	19 251	11 425	23.3	16.0	Lycoming County
55	24	5	434	108.3	660	317	84	39	27.0	9.3	Anthony township
69	22	14	364	97.0	550	278	105	62	23.3	14.6	Armstrong township
39	15	6	284	102.1	392	195	60	31	31.7	10.5	Bastress township
31	19	4	230	114.8	373	183	54	25	24.5	10.9	Brady township
27	9	2	50	122.0	99	44	38	18	10.8	34.2	Brown township
50	24	3	203	106.4	329	163	77	38	21.5	18.4	Cascade township
228	131	46	2 016	95.8	3 442	1 758	405	238	12.8	10.3	Clinton township
82	30	11	481	102.5	731	359	123	64	24.9	12.6	Cogan House township
53	19	2	171	107.6	281	141	74	39	20.8	20.8	Cummings township
140	103	25	661	93.6	989	532	268	162	22.7	20.9	Duboistown borough
127	60	18	1 080	101.7	1 590	797	205	114	27.0	9.4	Eldred township
229	113	23	1 365	94.8	1 963	1 013	365	192	26.2	13.7	Fairfield township
62	29	15	448	104.2	700	347	106	56	23.5	11.6	Franklin township
52	42	6	415	105.8	659	324	100	51	22.8	11.7	Gamble township
250	92	26	1 421	99.6	2 112	1 057	368	199	25.5	13.0	Hepburn township
195	154	52	1 152	92.7	1 668	907	401	237	24.9	18.1	Hughesville borough
35	21	3	210	97.1	302	147	59	31	27.1	14.3	Jackson township
339	300	127	2 427	84.7	3 318	1 819	766	495	26.0	17.1	Jersey Shore borough
89	42	13	434	102.3	664	337	144	82	24.4	16.4	Jordan township
81	48	7	558	104.1	858	429	136	70	24.7	11.9	Lewis township
118	53	12	1 018	109.8	1 453	705	183	90	32.0	8.6	Limestone township
1 217	1 334	648	5 990	81.6	8 626	4 900	3 199	2 041	20.7	29.4	Loyalsock township
113	73	16	800	100.8	1 205	611	202	111	25.0	12.6	Lycoming township
23	17	8	67	116.4	132	60	48	23	9.0	33.1	McHenry township
51	22	7	280	92.5	411	215	80	48	23.7	14.8	McIntyre township
33	10	4	102	106.9	177	86	47	23	16.1	22.3	McNett township
76	42	6	570	100.9	857	431	124	67	25.2	10.8	Mifflin township
33	24	1	264	116.7	436	201	58	29	23.8	10.1	Mill Creek township
105	63	17	903	87.7	1 166	626	185	114	31.2	10.9	Montgomery borough
602	389	91	2 507	90.5	3 661	1 975	1 082	634	23.4	22.7	Montoursville borough
86	33	14	507	104.3	757	377	133	66	26.9	12.8	Moreland township
228	186	46	1 400	90.2	2 036	1 095	460	272	23.5	17.3	Muncy borough
99	62	16	551	92.2	818	424	177	96	22.8	16.7	Muncy township
323	215	126	1 814	92.2	2 715	1 450	664	401	22.1	19.0	Muncy Creek township
57	40	8	367	98.6	550	271	105	56	24.6	14.4	Nippenose township
578	351	89	2 772	98.7	4 301	2 218	1 018	557	21.9	18.5	Old Lycoming township
281	205	49	1 360	97.0	2 144	1 112	535	295	20.0	20.0	Garden View CDP
65	41	9	424	112.3	667	319	115	59	25.9	12.8	Penn township
85	42	13	631	99.5	921	458	140	69	26.8	11.1	Piatt township
46	27	18	356	94.7	517	274	91	57	25.4	13.1	Picture Rocks borough
53	25	5	155	112.3	277	133	83	39	15.8	25.2	Pine township
88	44	11	391	97.2	606	302	143	77	21.4	18.5	Plunketts Creek township
153	103	31	860	89.9	1 248	658	287	179	23.6	17.6	Porter township
22	13	3	135	92.6	188	97	38	20	27.7	14.6	Salladasburg borough
55	24	4	210	106.2	346	172	83	48	20.1	19.2	Shrewsbury township
615	465	111	3 287	95.1	4 903	2 553	1 191	697	23.5	18.6	South Williamsport borough
112	46	9	513	93.6	795	404	167	89	19.9	16.8	Susquehanna township
118	63	9	943	96.6	1 363	694	190	102	26.5	10.2	Upper Fairfield township
127	48	4	774	108.4	1 147	561	179	87	28.9	11.1	Washington township
34	26	4	265	107.5	446	217	64	31	18.9	11.6	Watson township
1 979	1 559	595	15 531	97.7	23 805	12 153	4 133	2 658	22.5	13.5	Williamsport city
179	142	29	1 370	97.6	2 023	1 054	350	196	25.3	12.9	Wolf township
176	97	21	1 201	99.6	1 834	920	294	146	23.5	12.3	Woodward township
3 873	2 749	1 041	22 923	100.4	35 038	17 637	7 663	4 491	23.7	16.7	McKean County
73	35	5	394	111.9	606	284	113	46	27.4	13.5	Annin township
692	588	292	4 871	88.4	6 840	3 724	1 572	1 001	25.4	17.1	Bradford city
493	326	108	2 530	90.4	3 847	2 051	927	541	20.1	19.2	Bradford township

Table 1. **Age and Sex: 2000**—Con.

[For information on confidentiality protection, nonsampling error, and definitions, see text]

State County County Subdivision Place	Total population	Median age	Age: Under 5 years	5 to 17 years	18 to 20 years	21 to 24 years	25 to 34 years	35 to 44 years	45 to 54 years	55 to 59 years	60 to 64 years
McKean County—Con.											
Ceres township	1 003	39.3	62	190	33	43	117	153	141	73	54
Corydon township	301	40.1	11	66	6	7	28	71	44	19	14
Eldred borough	858	35.8	58	178	35	28	119	130	86	44	21
Eldred township	1 696	39.3	109	309	56	57	224	247	258	133	100
Foster township	4 566	39.9	246	882	127	151	517	803	607	213	233
Hamilton township	637	42.1	38	96	15	26	70	108	91	28	39
Hamlin township	819	43.0	48	132	21	34	99	106	156	48	51
Kane borough	4 126	40.0	240	714	127	186	536	560	537	196	171
Keating township	3 087	39.9	164	577	101	107	357	481	424	166	146
Lafayette township	2 337	36.4	48	155	34	144	691	562	382	95	76
Lewis Run borough	577	42.8	26	86	19	19	80	76	74	22	38
Liberty township	1 726	39.2	96	333	47	59	206	290	248	102	81
Mount Jewett borough	1 070	35.1	88	202	32	48	164	159	135	44	42
Norwich township	633	38.7	40	130	17	26	66	106	88	36	31
Otto township	1 738	38.2	101	362	56	62	216	254	241	105	97
Port Allegany borough	2 355	35.3	167	557	55	103	283	360	281	89	85
Sergeant township	176	47.8	8	23	5	4	16	24	24	14	21
Smethport borough	1 684	39.8	96	341	43	69	190	244	206	95	82
Wetmore township	1 721	42.1	85	301	45	62	183	278	274	113	97
Mercer County	120 293	39.6	6 915	21 269	5 438	5 320	13 505	17 857	16 537	6 285	5 427
Clark borough	633	40.7	42	106	24	16	80	97	120	36	29
Coolspring township	2 287	41.8	145	418	55	55	237	349	314	157	138
Deer Creek township	465	40.3	27	85	17	18	53	77	57	28	26
Delaware township	2 159	41.2	115	380	73	64	216	387	316	135	123
East Lackawannock township	1 701	40.3	132	321	35	41	185	243	270	97	81
Fairview township	1 036	33.4	79	256	43	40	119	148	139	57	45
Farrell city	6 050	40.1	401	1 145	206	242	652	773	760	248	253
Findley township	2 305	40.5	68	262	57	96	376	580	469	109	81
Fredonia borough	652	35.7	47	133	36	24	77	97	85	46	23
French Creek township	764	39.8	47	143	22	20	95	119	112	46	39
Greene township	1 153	43.8	59	178	34	52	106	174	202	97	65
Greenville borough	6 380	34.6	351	1 035	557	514	762	822	753	266	255
Grove City borough	8 024	26.8	305	1 038	1 538	1 012	758	859	684	239	249
Hempfield township	4 004	45.8	189	671	99	107	321	571	598	234	208
Hermitage city	16 157	44.1	787	2 711	409	475	1 485	2 493	2 276	889	824
Jackson township	1 206	40.3	66	220	51	52	121	198	205	86	49
Jackson Center borough	221	32.5	17	46	8	12	43	32	23	7	8
Jamestown borough	636	37.8	32	126	21	31	82	91	83	37	37
Jefferson township	2 416	39.3	159	443	68	61	317	401	334	137	148
Lackawannock township	2 561	35.1	209	536	98	106	326	379	348	151	116
Lake township	706	34.8	51	171	28	24	80	98	98	30	35
Liberty township	1 276	38.8	84	224	38	59	156	209	193	85	67
Mercer borough	2 391	37.4	145	385	82	138	352	347	314	136	90
Mill Creek township	639	38.1	44	117	24	22	86	89	95	44	30
New Lebanon borough	205	35.7	7	46	5	15	26	29	22	20	9
New Vernon township	524	38.3	43	94	14	15	68	77	86	24	24
Otter Creek township	611	38.7	32	127	10	19	72	126	80	43	25
Perry township	1 471	40.2	78	276	48	38	181	240	229	85	72
Pine township	4 493	37.5	219	1 174	178	143	404	636	608	225	205
Pymatuning township	3 782	36.6	293	751	129	145	484	614	509	178	160
Salem township	769	39.8	50	126	27	29	87	136	126	42	42
Sandy Creek township	848	42.3	41	145	26	31	104	119	132	76	40
Sandy Lake borough	743	37.3	42	156	19	39	87	116	100	38	18
Sandy Lake township	1 248	41.5	80	210	34	33	159	187	219	70	58
Sharon city	16 328	38.4	1 101	2 878	576	725	2 125	2 314	2 167	796	626
Sharpsville borough	4 500	40.5	265	796	149	159	546	652	596	220	201
Sheakleyville borough	164	40.5	6	29	6	8	16	30	22	12	10
Shenango township	4 037	41.3	227	704	100	145	437	672	615	232	219
South Pymatuning township	2 857	41.7	142	492	87	60	331	485	439	140	160
Springfield township	1 972	36.6	152	348	73	92	278	295	325	95	83
Stoneboro borough	1 104	39.4	77	191	29	58	137	151	146	50	57
Sugar Grove township	909	42.1	51	157	22	28	94	155	113	68	55
West Middlesex borough	929	40.0	37	178	38	30	103	144	140	50	43
West Salem township	3 565	44.5	162	597	105	107	325	517	522	209	163
Wheatland borough	748	45.8	44	93	25	16	82	111	86	47	37
Wilmington township	1 105	35.9	75	254	62	60	89	154	171	55	36
Wolf Creek township	729	39.7	40	138	31	19	86	121	113	57	44
Worth township	830	39.9	50	159	22	25	99	143	123	56	21
Mifflin County	46 486	38.8	2 926	8 525	1 470	1 788	5 894	6 856	6 193	2 689	2 238
Armagh township	3 988	37.4	257	769	138	143	530	586	542	270	191
Milroy CDP	1 386	38.1	79	253	42	46	200	204	182	83	51
Bratton township	1 259	39.3	69	229	28	53	154	193	189	76	51
Brown township	3 852	37.9	269	770	111	143	466	563	526	223	178
Reedsville CDP	858	40.0	47	143	20	32	108	134	96	55	44
Burnham borough	2 144	40.0	104	378	62	75	301	332	306	126	103
Decatur township	3 021	36.8	191	574	99	120	426	513	414	191	149
Derry township	7 256	41.9	369	1 214	198	235	875	1 052	1 090	443	415
Highland Park CDP	1 446	49.3	67	201	26	41	144	166	206	80	88
Yeagertown CDP	1 035	36.5	74	185	36	34	165	134	151	52	60
Granville township	4 895	40.6	278	820	135	170	640	727	715	340	306
Juniata Terrace borough	502	39.0	34	83	9	20	77	72	58	18	25
Kistler borough	344	33.5	20	83	3	19	58	50	44	15	14
Lewistown borough	8 998	38.0	587	1 494	321	414	1 246	1 334	1 073	433	381
McVeytown borough	405	40.9	26	62	12	10	55	62	38	11	27
Menno township	1 763	25.0	210	495	91	86	207	190	163	87	42
Newton Hamilton borough	272	31.8	32	51	11	13	36	39	29	12	17
Oliver township	2 060	39.4	110	395	68	91	207	346	299	136	73
Union township	3 313	39.5	240	681	106	107	328	428	355	163	132
Belleville CDP	1 386	42.2	78	259	36	41	134	211	191	95	61
Wayne township	2 414	40.3	130	427	78	89	288	369	352	145	134

Table 1. **Age and Sex: 2000**—Con.

[For information on confidentiality protection, nonsampling error, and definitions, see text]

Age—Con.			Age and sex						Percent of total population		State County County Subdivision Place
			All ages		18 years and over		65 years and over				
65 to 74 years	75 to 84 years	85 years and over	Female	Males per 100 females	Total	Female	Total	Female	Under 18 years	65 years and over	
											McKean County—Con.
77	45	15	493	103.4	751	385	137	66	25.1	13.7	Ceres township
18	10	7	140	115.0	224	103	35	14	25.6	11.6	Corydon township
71	75	13	456	88.2	622	341	159	102	27.5	18.5	Eldred borough
124	59	20	849	99.8	1 278	653	203	111	24.6	12.0	Eldred township
464	257	66	2 329	96.0	3 438	1 783	787	436	24.7	17.2	Foster township
79	36	11	314	102.9	503	245	126	68	21.0	19.8	Hamilton township
73	39	12	399	105.3	639	319	124	69	22.0	15.1	Hamlin township
363	327	169	2 213	86.4	3 172	1 738	859	565	23.1	20.8	Kane borough
267	199	98	1 527	102.2	2 346	1 176	564	317	24.0	18.3	Keating township
104	35	11	474	393.0	2 134	370	150	74	8.7	6.4	Lafayette township
75	49	13	293	96.9	465	242	137	78	19.4	23.7	Lewis Run borough
152	93	19	844	104.5	1 297	637	264	143	24.9	15.3	Liberty township
76	65	15	547	95.6	780	409	156	92	27.1	14.6	Mount Jewett borough
46	35	12	303	108.9	463	222	93	45	26.9	14.7	Norwich township
126	94	24	901	92.9	1 275	662	244	140	26.6	14.0	Otto township
186	149	40	1 225	92.2	1 631	881	375	214	30.7	15.9	Port Allegany borough
18	17	2	82	114.6	145	68	37	16	17.6	21.0	Sergeant township
130	121	67	905	86.1	1 247	692	318	199	26.0	18.9	Smethport borough
166	95	22	834	106.4	1 335	652	283	154	22.4	16.4	Wetmore township
10 904	8 198	2 638	61 770	94.7	92 109	48 273	21 740	12 888	23.4	18.1	Mercer County
52	22	9	329	92.4	485	251	83	43	23.4	13.1	Clark borough
221	139	59	1 166	96.1	1 724	901	419	236	24.6	18.3	Coolspring township
48	22	7	235	97.9	353	179	77	37	24.1	16.6	Deer Creek township
183	115	52	1 031	109.4	1 664	823	350	192	22.9	16.2	Delaware township
142	99	55	878	93.7	1 248	644	296	173	26.6	17.4	East Lackawannock township
79	28	3	511	102.7	701	345	110	59	32.3	10.6	Fairview township
635	580	155	3 358	80.2	4 504	2 586	1 370	870	25.6	22.6	Farrell city
136	59	12	681	238.5	1 975	520	207	100	14.3	9.0	Findley township
48	33	3	332	96.4	472	252	84	47	27.6	12.9	Fredonia borough
57	44	20	383	99.5	574	293	121	68	24.9	15.8	French Creek township
112	53	21	559	106.3	916	447	186	104	20.6	16.1	Greene township
530	412	123	3 365	89.6	4 994	2 691	1 065	682	21.7	16.7	Greenville borough
564	518	260	4 212	90.5	6 681	3 557	1 342	878	16.7	16.7	Grove City borough
481	376	149	2 082	92.3	3 144	1 680	1 006	597	21.5	25.1	Hempfield township
1 832	1 530	446	8 597	87.9	12 659	6 902	3 808	2 259	21.7	23.6	Hermitage city
93	45	20	603	100.0	920	461	158	79	23.7	13.1	Jackson township
14	7	4	120	84.2	158	82	25	13	28.5	11.3	Jackson Center borough
45	41	10	340	87.1	478	258	96	66	24.8	15.1	Jamestown borough
207	117	24	1 218	98.4	1 814	913	348	175	24.9	14.4	Jefferson township
164	102	26	1 283	99.6	1 816	927	292	158	29.1	11.4	Lackawannock township
67	19	5	354	99.4	484	244	91	49	31.4	12.9	Lake township
96	57	8	626	103.8	968	481	161	80	24.1	12.6	Liberty township
206	160	36	1 191	100.8	1 861	953	402	249	22.2	16.8	Mercer borough
52	29	7	318	100.9	478	240	88	49	25.2	13.8	Mill Creek township
14	5	7	109	88.1	152	79	26	16	25.9	12.7	New Lebanon borough
50	23	6	257	103.9	387	194	79	40	26.1	15.1	New Vernon township
56	18	3	297	105.7	452	229	77	44	26.0	12.6	Otter Creek township
140	70	14	732	101.0	1 117	558	224	121	24.1	15.2	Perry township
404	222	75	2 053	118.9	3 100	1 564	701	386	31.0	15.6	Pine township
299	188	32	1 955	93.5	2 738	1 453	519	282	27.6	13.7	Pymatuning township
66	28	10	387	98.7	593	288	104	56	22.9	13.5	Salem township
67	51	16	416	103.8	662	329	134	72	21.9	15.8	Sandy Creek township
69	42	17	400	85.8	545	290	128	75	26.6	17.2	Sandy Lake borough
109	65	24	634	96.8	958	493	198	107	23.2	15.9	Sandy Lake township
1 341	1 245	434	8 672	88.3	12 349	6 724	3 020	1 878	24.4	18.5	Sharon city
422	393	101	2 386	88.6	3 439	1 894	916	577	23.6	20.4	Sharpsville borough
14	8	3	80	105.0	129	67	25	15	21.3	15.2	Sheakleyville borough
392	251	43	2 057	96.3	3 106	1 604	686	370	23.1	17.0	Shenango township
303	182	36	1 456	96.2	2 223	1 142	521	286	22.2	18.2	South Pymatuning township
136	72	23	958	105.8	1 472	729	231	129	25.4	11.7	Springfield township
100	73	35	569	94.0	836	446	208	129	24.3	18.8	Stoneboro borough
117	39	10	463	96.3	701	364	166	85	22.9	18.3	Sugar Grove township
78	75	13	501	85.4	714	385	166	105	23.1	17.9	West Middlesex borough
341	340	177	1 842	93.5	2 806	1 492	858	532	21.3	24.1	West Salem township
116	77	14	404	85.1	611	334	207	129	18.3	27.7	Wheatland borough
87	52	10	593	86.3	776	407	149	79	29.8	13.5	Wilmington township
49	24	7	362	101.4	551	277	80	40	24.4	11.0	Wolf Creek township
70	48	14	415	100.0	621	301	132	72	25.2	15.9	Worth township
4 106	2 823	978	24 066	93.2	35 035	18 448	7 907	4 754	24.6	17.0	Mifflin County
331	190	41	1 976	101.8	2 962	1 491	562	318	25.7	14.1	Armagh township
131	93	22	706	96.3	1 054	553	246	157	24.0	17.7	Milroy CDP
130	67	20	624	101.8	961	485	217	113	23.7	17.2	Bratton township
305	231	67	1 968	95.7	2 813	1 475	603	347	27.0	15.7	Brown township
70	73	36	446	92.4	668	354	179	116	22.1	20.9	Reedsville CDP
198	116	43	1 103	94.4	1 662	887	357	219	22.5	16.7	Burnham borough
234	91	19	1 465	106.2	2 256	1 106	344	178	25.3	11.4	Decatur township
713	491	161	3 776	92.2	5 673	3 009	1 365	818	21.8	18.8	Derry township
175	172	80	809	78.7	1 178	680	427	276	18.5	29.5	Highland Park CDP
78	54	12	537	92.7	776	414	144	89	25.0	13.9	Yeagertown CDP
461	237	66	2 457	99.2	3 797	1 919	764	417	22.4	15.6	Granville township
54	38	14	265	89.4	385	207	106	63	23.3	21.1	Juniata Terrace borough
21	11	6	186	84.9	241	124	38	26	29.9	11.0	Kistler borough
734	714	267	4 909	83.3	6 917	3 860	1 715	1 156	23.1	19.1	Lewistown borough
47	42	13	215	88.4	317	171	102	61	21.7	25.2	McVeytown borough
104	73	15	903	95.2	1 058	542	192	105	40.0	10.9	Menno township
20	11	1	144	88.9	189	99	32	20	30.5	11.8	Newton Hamilton borough
192	107	36	1 051	96.0	1 555	797	335	198	24.5	16.3	Oliver township
338	273	162	1 793	84.8	2 392	1 328	773	487	27.8	23.3	Union township
168	88	24	729	90.1	1 049	563	280	162	24.3	20.2	Belleville CDP
224	131	47	1 231	96.1	1 857	948	402	228	23.1	16.7	Wayne township

Table 1. **Age and Sex: 2000**—Con.

[For information on confidentiality protection, nonsampling error, and definitions, see text]

State County County Subdivision Place	Total population	Median age	Age: Under 5 years	5 to 17 years	18 to 20 years	21 to 24 years	25 to 34 years	35 to 44 years	45 to 54 years	55 to 59 years	60 to 64 years
Monroe County	138 687	37.2	8 280	28 848	6 055	5 878	15 186	24 778	19 858	7 057	5 711
Barrett township	3 880	40.3	187	741	127	131	393	671	554	244	213
Mountainhome CDP	1 169	42.0	55	234	37	21	108	190	168	74	55
Chestnuthill township	14 418	36.8	955	3 342	483	467	1 464	2 811	2 068	686	517
Brodheadsville CDP	1 637	38.5	102	324	74	61	167	280	241	103	76
Coolbaugh township	15 205	35.6	992	3 818	581	486	1 571	2 747	2 086	725	596
Delaware Water Gap borough	744	36.0	44	97	27	48	139	130	118	40	22
East Stroudsburg borough	9 888	26.4	487	1 292	1 809	1 190	1 040	1 138	936	346	313
Eldred township	2 665	39.2	143	517	89	97	305	440	403	158	124
Hamilton township	8 235	39.9	459	1 503	243	275	946	1 495	1 405	485	319
Jackson township	5 979	38.6	357	1 292	153	168	633	1 124	972	357	235
Middle Smithfield township	11 495	36.0	825	2 729	351	348	1 241	2 467	1 570	502	429
Mount Pocono borough	2 742	36.1	174	581	104	111	339	459	361	130	100
Paradise township	2 671	41.0	126	480	96	96	283	445	429	176	141
Pocono township	9 607	38.3	512	1 993	315	354	1 119	1 707	1 570	525	449
Polk township	6 533	38.0	393	1 405	206	213	716	1 192	865	325	302
Price township	2 649	36.1	172	592	74	89	325	581	379	113	97
Ross township	5 435	37.9	322	1 235	171	139	553	1 132	885	267	206
Smithfield township	5 672	38.5	293	1 186	198	252	620	987	891	285	237
Stroud township	13 978	39.4	853	2 747	417	463	1 475	2 353	2 229	802	654
Arlington Heights CDP	5 132	41.9	270	913	135	205	519	772	753	305	273
Stroudsburg borough	5 756	35.1	314	904	263	601	785	845	649	233	196
Tobyhanna township	6 152	39.8	332	1 164	188	202	685	1 037	869	418	352
Pocono Pines CDP	1 013	43.2	60	156	24	34	116	138	140	101	58
Tunkhannock township	4 983	35.6	340	1 230	160	148	554	1 017	619	240	209
Montgomery County	750 097	38.2	47 290	133 855	23 365	29 724	100 931	127 953	106 735	38 429	30 018
Abington township	56 103	40.6	3 248	9 979	1 542	1 895	6 426	9 114	7 901	2 890	2 409
Glenside CDP (part)	4 821	36.8	293	969	166	223	632	789	715	228	155
Willow Grove CDP (part)	3 278	38.9	218	553	100	130	428	544	484	176	144
Ambler borough	6 426	37.3	434	1 073	181	266	997	1 093	729	273	265
Bridgeport borough	4 371	36.6	219	608	149	316	777	722	562	186	175
Bryn Athyn borough	1 351	32.7	81	327	111	75	122	181	143	43	39
Cheltenham township	36 875	40.3	1 886	6 517	1 464	1 680	4 264	5 304	5 493	1 858	1 536
Glenside CDP (part)	3 093	36.1	206	508	91	157	536	484	437	122	109
Wyncote CDP	3 046	48.7	149	469	63	82	197	396	447	135	133
Collegeville borough	8 032	34.8	272	763	670	742	1 599	1 849	1 210	326	184
Conshohocken borough	7 589	35.4	399	1 179	230	440	1 487	1 235	909	306	256
Douglass township	9 104	36.6	668	1 995	291	281	1 023	1 801	1 311	419	345
Gilbertsville CDP	4 242	37.6	280	855	142	147	514	705	631	211	185
East Greenville borough	3 103	31.7	261	714	104	133	530	602	335	95	86
East Norriton township	13 211	42.2	686	1 797	291	519	1 864	1 999	1 918	806	633
East Norriton CDP	13 211	42.2	686	1 797	291	519	1 864	1 999	1 918	806	633
Franconia township	11 523	39.5	834	2 072	266	307	1 389	1 929	1 385	565	513
Harleysville CDP (part)	614	76.2	7	40	6	14	20	32	37	35	21
Green Lane borough	584	36.1	47	98	16	37	82	109	74	25	22
Hatboro borough	7 393	37.5	472	1 305	234	255	1 082	1 361	946	343	276
Hatfield borough	2 605	34.8	183	421	66	147	496	470	318	111	89
Hatfield township	16 712	36.6	1 099	3 100	513	802	2 355	3 033	2 438	867	643
Horsham township	24 232	35.7	1 687	4 854	661	980	3 610	4 992	3 175	1 058	840
Horsham CDP	14 779	36.2	932	2 809	416	573	2 319	2 945	1 906	701	570
Maple Glen CDP (part)	3 938	33.9	308	1 092	105	97	432	986	526	104	74
Jenkintown borough	4 478	41.7	213	813	100	150	506	703	659	210	184
Lansdale borough	16 071	37.0	1 017	2 549	556	760	2 608	2 763	2 067	667	579
Limerick township	13 534	33.9	1 257	2 369	270	455	2 761	2 682	1 633	581	379
Lower Frederick township	4 795	34.6	419	993	130	146	754	1 055	603	212	128
Spring Mount CDP	2 205	33.0	224	456	58	70	414	507	241	74	40
Lower Gwynedd township	10 422	44.6	510	1 896	346	246	739	1 552	1 720	608	447
Spring House CDP	3 290	49.2	168	532	49	48	153	476	513	217	162
Lower Merion township	59 850	41.2	2 976	10 024	3 297	3 084	5 869	7 892	9 319	3 553	2 793
Ardmore CDP (part)	7 395	38.5	320	1 028	178	468	1 340	1 005	1 026	381	326
Bryn Mawr CDP	4 382	22.5	88	278	1 131	976	544	378	313	124	92
Penn Wynne CDP	5 382	45.4	331	968	69	95	463	719	902	243	202
Lower Moreland township	11 281	45.5	451	2 070	326	325	800	1 554	1 897	833	728
Lower Pottsgrove township	11 213	36.0	840	2 400	336	331	1 509	2 010	1 572	513	370
Pottsgrove CDP	3 266	40.9	158	650	87	75	317	598	583	196	145
Sanatoga CDP	7 734	33.7	672	1 711	241	252	1 175	1 370	941	310	208
Lower Providence township	22 390	36.5	1 456	4 361	677	895	3 137	4 417	3 170	1 145	923
Audubon CDP	6 549	35.9	464	1 397	160	227	929	1 155	821	333	322
Eagleville CDP	4 458	35.3	173	551	199	355	920	1 024	633	175	137
Evansburg CDP (part)	1 191	36.8	76	244	23	31	192	223	181	71	47
Trooper CDP	6 061	37.5	469	1 296	180	164	624	1 227	848	308	247
Lower Salford township	12 893	34.6	1 076	2 925	332	402	1 799	2 623	1 797	536	450
Harleysville CDP (part)	8 181	33.4	676	1 805	228	286	1 359	1 643	1 085	302	245
Marlborough township	3 104	40.5	155	579	104	102	322	550	561	188	147
Montgomery township	22 025	36.8	1 955	4 299	424	460	2 991	4 600	2 989	1 015	795
Montgomeryville CDP	12 031	36.1	1 012	2 581	270	277	1 609	2 452	1 777	593	424
Narberth borough	4 233	37.7	231	713	77	143	770	707	709	190	156
New Hanover township	7 369	38.2	444	1 582	206	186	815	1 507	1 103	418	314
Norristown borough	31 282	33.7	2 148	5 699	1 250	2 023	5 157	5 029	3 747	1 359	1 176
North Wales borough	3 342	35.8	220	675	112	136	480	647	471	134	119
Pennsburg borough	2 732	35.0	205	532	99	102	429	475	305	131	68
Perkiomen township	7 093	32.6	816	1 435	149	160	1 435	1 536	752	269	163
Plymouth township	16 045	40.7	789	2 442	432	718	2 240	2 508	2 167	904	757
Plymouth Meeting CDP (part)	3 883	42.6	169	629	92	132	481	582	551	218	207
Pottstown borough	21 859	36.1	1 644	3 955	669	964	3 275	3 474	2 514	1 023	793
Red Hill borough	2 196	38.0	132	390	73	90	294	329	268	122	101
Rockledge borough	2 577	38.0	133	474	88	108	345	488	336	104	102
Royersford borough	4 246	37.5	217	752	136	216	620	761	584	175	145
Salford township	2 363	40.0	118	492	89	80	211	430	414	170	110
Schwenksville borough	1 693	30.2	78	222	263	186	201	264	162	52	43
Skippack township	6 516	36.0	616	1 125	159	188	1 033	1 358	918	306	263
Evansburg CDP (part)	345	41.1	19	56	11	14	34	70	58	20	19
Skippack CDP	2 889	35.4	282	466	64	70	536	586	399	151	99
Souderton borough	6 730	34.6	463	1 229	252	352	1 113	1 172	756	293	248
Springfield township	19 533	43.9	1 054	3 129	453	459	2 113	2 924	2 999	1 056	790

Table 1. **Age and Sex: 2000**—Con.

[For information on confidentiality protection, nonsampling error, and definitions, see text]

Age—Con.			Age and sex						Percent of total population		State County County Subdivision Place
			All ages		18 years and over		65 years and over				
65 to 74 years	75 to 84 years	85 years and over	Female	Males per 100 females	Total	Female	Total	Female	Under 18 years	65 years and over	
9 916	5 549	1 571	70 197	97.6	101 559	52 237	17 036	9 449	26.8	12.3	Monroe County
365	180	74	1 952	98.8	2 952	1 519	619	349	23.9	16.0	Barrett township
130	73	24	611	91.3	880	471	227	129	24.7	19.4	Mountainhome CDP
951	523	151	7 218	99.8	10 121	5 147	1 625	879	29.8	11.3	Chestnuthill township
122	77	10	812	101.6	1 211	626	209	116	26.0	12.8	Brodheadsville CDP
1 063	476	64	7 691	97.7	10 395	5 372	1 603	864	31.6	10.5	Coolbaugh township
37	33	9	377	97.3	603	312	79	46	19.0	10.6	Delaware Water Gap borough
630	523	184	5 316	86.0	8 109	4 462	1 337	835	18.0	13.5	East Stroudsburg borough
202	114	73	1 336	99.5	2 005	1 005	389	222	24.8	14.6	Eldred township
602	344	159	4 077	102.0	6 273	3 122	1 105	642	23.8	13.4	Hamilton township
398	223	67	3 043	96.5	4 330	2 222	688	385	27.6	11.5	Jackson township
694	285	54	5 674	102.6	7 941	3 993	1 033	532	30.9	9.0	Middle Smithfield township
217	126	40	1 430	91.7	1 987	1 047	383	223	27.5	14.0	Mount Pocono borough
241	118	40	1 371	94.8	2 065	1 050	399	222	22.7	14.9	Paradise township
627	350	86	4 852	98.0	7 102	3 650	1 063	564	26.1	11.1	Pocono township
513	317	86	3 319	96.8	4 735	2 410	916	502	27.5	14.0	Polk township
151	63	13	1 288	105.7	1 885	937	227	122	28.8	8.6	Price township
347	146	32	2 681	102.7	3 878	1 931	525	290	28.6	9.7	Ross township
393	253	77	2 840	99.7	4 193	2 140	723	389	26.1	12.7	Smithfield township
1 171	669	145	7 092	97.1	10 378	5 371	1 985	1 087	25.8	14.2	Stroud township
536	373	78	2 597	97.6	3 949	2 070	987	558	23.1	19.2	Arlington Heights CDP
401	416	149	3 081	86.8	4 538	2 477	966	609	21.2	16.8	Stroudsburg borough
585	271	49	3 104	98.2	4 656	2 364	905	458	24.3	14.7	Tobyhanna township
121	51	14	532	90.4	797	419	186	106	21.3	18.4	Pocono Pines CDP
328	119	19	2 455	103.0	3 413	1 706	466	229	31.5	9.4	Tunkhannock township
55 562	41 518	14 717	387 543	93.6	568 952	299 427	111 797	66 585	24.1	14.9	Montgomery County
5 073	4 109	1 517	29 616	89.4	42 876	23 135	10 699	6 413	23.6	19.1	Abington township
344	229	78	2 487	93.8	3 559	1 876	651	392	26.2	13.5	Glenside CDP (part)
275	193	33	1 720	90.6	2 507	1 342	501	300	23.5	15.3	Willow Grove CDP (part)
498	394	223	3 446	86.5	4 919	2 705	1 115	733	23.5	17.4	Ambler borough
346	246	65	2 205	98.2	3 544	1 780	657	417	18.9	15.0	Bridgeport borough
116	87	26	693	94.9	943	499	229	141	30.2	17.0	Bryn Athyn borough
3 042	2 751	1 080	19 797	86.3	28 472	15 729	6 873	4 152	22.8	18.6	Cheltenham township
212	181	50	1 650	87.5	2 379	1 295	443	272	23.1	14.3	Glenside CDP (part)
264	407	304	1 734	75.7	2 428	1 429	975	665	20.3	32.0	Wyncote CDP
232	138	47	2 361	240.2	6 997	1 863	417	226	12.9	5.2	Collegeville borough
580	436	132	3 907	94.2	6 011	3 146	1 148	713	20.8	15.1	Conshohocken borough
544	348	78	4 602	97.8	6 441	3 356	970	549	29.3	10.7	Douglass township
301	218	53	2 183	94.3	3 107	1 660	572	336	26.8	13.5	Gilbertsville CDP
129	91	23	1 592	94.9	2 128	1 119	243	155	31.4	7.8	East Greenville borough
1 286	978	434	6 924	90.8	10 728	5 704	2 698	1 636	18.8	20.4	East Norriton township
1 286	978	434	6 924	90.8	10 728	5 704	2 698	1 636	18.8	20.4	East Norriton CDP
1 032	801	430	6 046	90.6	8 617	4 633	2 263	1 353	25.2	19.6	Franconia township
66	186	150	370	65.9	567	349	402	272	7.7	65.5	Harleysville CDP (part)
31	36	7	287	103.5	439	213	74	41	24.8	12.7	Green Lane borough
530	449	140	3 844	92.3	5 616	2 981	1 119	707	24.0	15.1	Hatboro borough
163	103	38	1 332	95.6	2 001	1 042	304	192	23.2	11.7	Hatfield borough
1 012	638	212	8 323	100.8	12 513	6 335	1 862	1 069	25.1	11.1	Hatfield township
1 498	730	147	12 195	98.7	17 691	8 983	2 375	1 279	27.0	9.8	Horsham township
1 017	486	105	7 533	96.2	11 038	5 694	1 608	875	25.3	10.9	Horsham CDP
128	76	10	1 988	98.1	2 538	1 310	214	125	35.6	5.4	Maple Glen CDP (part)
434	362	144	2 503	78.9	3 452	1 993	940	637	22.9	21.0	Jenkintown borough
1 144	929	432	8 333	92.9	12 505	6 566	2 505	1 564	22.2	15.6	Lansdale borough
678	388	81	6 814	98.6	9 908	5 054	1 147	652	26.8	8.5	Limerick township
226	106	23	2 440	96.5	3 383	1 725	355	197	29.4	7.4	Lower Frederick township
82	34	5	1 135	94.3	1 525	796	121	67	30.8	5.5	Spring Mount CDP
858	944	556	5 736	81.7	8 016	4 518	2 358	1 536	23.1	22.6	Lower Gwynedd township
352	350	270	1 847	78.1	2 590	1 493	972	625	21.3	29.5	Spring House CDP
5 034	4 163	1 846	32 618	83.5	46 850	26 222	11 043	6 543	21.7	18.5	Lower Merion township
608	510	205	4 034	83.3	6 047	3 329	1 323	848	18.2	17.9	Ardmore CDP (part)
225	175	58	2 992	46.5	4 016	2 820	458	293	8.4	10.5	Bryn Mawr CDP
491	607	292	2 921	84.3	4 083	2 289	1 390	843	24.1	25.8	Penn Wynne CDP
1 252	798	247	5 817	93.9	8 760	4 596	2 297	1 272	22.3	20.4	Lower Moreland township
629	537	166	5 780	94.0	7 973	4 243	1 332	820	28.9	11.9	Lower Pottsgrove township
249	177	31	1 620	101.6	2 458	1 256	457	258	24.7	14.0	Pottsgrove CDP
370	354	130	4 052	90.9	5 351	2 903	854	550	30.8	11.0	Sanatoga CDP
1 400	685	124	10 555	112.1	16 573	7 806	2 209	1 182	26.0	9.9	Lower Providence township
521	191	29	3 159	107.3	4 688	2 354	741	386	28.4	11.3	Audubon CDP
178	97	16	1 634	172.8	3 734	1 276	291	147	16.2	6.5	Eagleville CDP
62	33	8	609	95.6	871	456	103	59	26.9	8.6	Evansburg CDP (part)
430	221	47	3 058	98.2	4 296	2 201	698	384	29.1	11.5	Trooper CDP
605	273	75	6 567	96.3	8 892	4 604	953	535	31.0	7.4	Lower Salford township
353	154	45	4 167	96.3	5 700	2 951	552	319	30.3	6.7	Harleysville CDP (part)
227	127	42	1 560	99.0	2 370	1 195	396	226	23.6	12.8	Marlborough township
1 384	886	227	11 393	93.3	15 771	8 334	2 497	1 448	28.4	11.3	Montgomery township
594	342	100	6 105	97.1	8 438	4 369	1 036	576	29.9	8.6	Montgomeryville CDP
248	226	63	2 287	85.1	3 289	1 817	537	326	22.3	12.7	Narberth borough
483	254	57	3 681	100.2	5 343	2 702	794	426	27.5	10.8	New Hanover township
1 930	1 355	409	16 051	94.9	23 435	12 153	3 694	2 279	25.1	11.8	Norristown borough
197	111	40	1 676	99.4	2 447	1 249	348	205	26.8	10.4	North Wales borough
147	165	74	1 435	90.4	1 995	1 045	386	239	27.0	14.1	Pennsburg borough
245	106	27	3 576	98.4	4 842	2 505	378	218	31.7	5.3	Perkiomen township
1 730	1 133	225	8 239	94.7	12 814	6 702	3 088	1 767	20.1	19.2	Plymouth township
486	289	47	2 002	94.0	3 085	1 631	822	460	20.6	21.2	Plymouth Meeting CDP (part)
1 712	1 406	430	11 473	90.5	16 260	8 760	3 548	2 246	25.6	16.2	Pottstown borough
189	165	43	1 149	91.1	1 674	894	397	254	23.8	18.1	Red Hill borough
206	145	48	1 343	91.9	1 970	1 032	399	238	23.6	15.5	Rockledge borough
317	254	69	2 198	93.2	3 277	1 749	640	395	22.8	15.1	Royersford borough
145	90	14	1 174	101.3	1 753	863	249	131	25.8	10.5	Salford township
91	98	33	899	88.3	1 393	752	222	141	17.7	13.1	Schwenksville borough
335	181	34	3 304	97.2	4 775	2 413	550	288	26.7	8.4	Skippack township
26	12	6	172	100.6	270	134	44	22	21.7	12.8	Evansburg CDP (part)
151	76	9	1 493	93.5	2 141	1 119	236	125	25.9	8.2	Skippack CDP
424	354	74	3 407	97.5	5 038	2 585	852	504	25.1	12.7	Souderton borough
1 780	1 880	896	10 561	85.0	15 350	8 604	4 556	2 883	21.4	23.3	Springfield township

Table 1. **Age and Sex: 2000**—Con.

[For information on confidentiality protection, nonsampling error, and definitions, see text]

State County County Subdivision Place	Total population	Median age	Age: Under 5 years	5 to 17 years	18 to 20 years	21 to 24 years	25 to 34 years	35 to 44 years	45 to 54 years	55 to 59 years	60 to 64 years
Montgomery County—Con.											
Springfield township—Con.											
Flourtown CDP (part)	4 245	43.1	252	746	94	99	400	672	670	239	180
Oreland CDP (part)	3 878	38.9	257	689	119	128	524	631	567	196	153
Wyndmoor CDP	5 601	46.5	270	865	128	100	485	829	875	319	241
Telford borough (part)	2 469	36.0	172	443	80	115	388	438	324	143	93
Towamencin township	17 597	37.9	1 122	3 319	459	603	2 429	2 930	2 758	958	619
Kulpsville CDP	8 005	37.1	594	1 501	176	245	1 183	1 343	1 166	386	229
Trappe borough	3 210	35.3	282	512	56	90	636	680	402	134	98
Upper Dublin township	25 878	40.9	1 558	5 538	615	661	2 311	4 269	4 599	1 637	1 151
Fort Washington CDP	3 680	41.8	188	859	95	97	250	564	773	265	155
Maple Glen CDP (part)	3 104	42.5	180	646	65	69	259	484	546	215	164
Oreland CDP (part)	1 631	38.1	127	340	58	40	169	255	251	93	65
Upper Frederick township	3 141	37.5	245	598	74	78	421	619	402	134	116
Upper Gwynedd township	14 243	39.9	782	2 601	415	474	1 679	2 474	2 541	875	573
Upper Hanover township	4 885	40.4	260	953	164	145	434	856	894	325	239
Upper Merion township	26 863	38.2	1 476	3 553	588	1 432	4 891	4 195	3 734	1 597	1 189
King of Prussia CDP	18 511	37.2	978	2 287	408	1 148	3 735	2 765	2 318	994	790
Upper Moreland township	24 993	38.8	1 460	4 060	703	1 029	3 689	4 124	3 222	1 186	941
Willow Grove CDP (part)	12 956	38.3	827	2 125	350	483	1 947	2 223	1 637	584	451
Upper Pottsgrove township	4 102	36.6	293	883	105	127	528	792	602	190	140
Halfway House CDP	1 823	36.5	142	373	50	68	228	343	281	76	56
Upper Providence township	15 398	35.2	1 463	2 870	334	402	2 548	3 226	1 972	610	452
Upper Salford township	3 024	39.8	151	659	80	94	270	647	497	179	139
West Conshohocken borough	1 446	35.0	62	193	49	133	287	222	196	75	50
West Norriton township	14 901	38.7	850	1 980	377	628	2 631	2 588	2 155	741	636
West Norriton CDP	14 901	38.7	850	1 980	377	628	2 631	2 588	2 155	741	636
West Pottsgrove township	3 815	36.4	229	709	127	165	580	653	517	167	154
Stowe CDP	3 585	36.8	211	671	122	155	518	616	489	161	151
Whitemarsh township	16 702	39.8	1 116	2 945	357	481	2 178	2 805	2 596	885	709
Flourtown CDP (part)	424	43.6	25	74	3	4	46	73	69	27	31
Plymouth Meeting CDP (part)	1 710	38.3	113	359	43	46	207	302	242	67	67
Whitpain township	18 562	41.1	1 135	3 511	419	532	1 851	3 167	3 094	1 247	842
Blue Bell CDP	6 395	43.1	364	1 161	137	165	569	1 026	1 064	467	357
Worcester township	7 789	39.9	525	1 602	169	193	751	1 464	1 191	408	295
Montour County	18 236	39.8	1 036	3 410	567	597	2 159	2 978	2 576	940	853
Anthony township	1 388	37.0	100	292	55	46	165	227	190	68	79
Cooper township	966	41.9	44	190	17	17	76	204	141	60	72
Danville borough	4 897	37.6	299	766	143	229	801	728	559	237	184
Derry township	1 215	34.4	85	273	39	56	166	191	166	64	51
Liberty township	1 476	39.6	70	299	47	35	153	296	248	85	77
Limestone township	1 004	36.0	82	220	37	42	106	167	142	49	38
Mahoning township	4 263	45.1	189	762	124	97	373	579	617	198	214
Mechanicsville CDP	3 099	47.4	137	495	55	73	281	386	414	134	142
Mayberry township	244	39.0	12	39	10	4	34	56	35	15	11
Valley township	2 093	40.1	112	430	66	45	209	386	377	123	98
Washingtonville borough	201	35.3	12	37	9	11	30	35	27	11	10
West Hemlock township	489	39.0	31	102	20	15	46	109	74	30	19
Northampton County	267 066	38.5	14 862	47 405	12 611	12 054	32 026	43 636	38 039	13 781	10 622
Allen township	2 630	41.9	114	456	70	95	287	437	462	189	170
Bangor borough	5 319	35.6	378	1 096	167	202	752	907	610	187	150
Bath borough	2 678	34.7	203	494	91	109	458	433	317	126	86
Bethlehem city (part)	52 300	33.9	2 884	8 415	4 888	4 054	6 580	6 890	6 102	2 323	1 793
Bethlehem township	21 171	40.0	1 195	4 127	766	589	2 165	3 791	3 376	1 208	825
Middletown CDP	7 378	40.1	397	1 370	205	212	850	1 329	1 211	484	303
Bushkill township	6 982	38.5	418	1 547	214	195	671	1 411	1 218	411	248
Chapman borough	234	37.5	12	48	8	10	28	35	46	15	7
East Allen township	4 903	42.5	235	860	135	159	466	821	934	371	283
East Bangor borough	979	36.1	60	183	36	55	141	155	134	35	52
Easton city	26 263	32.0	1 619	4 489	2 267	2 016	3 938	3 924	3 037	1 052	791
Forks township	8 419	38.6	611	1 710	187	179	951	1 687	1 285	439	304
Freemansburg borough	1 897	36.4	142	328	89	92	256	392	225	76	59
Glendon borough	367	36.5	24	82	9	7	48	63	51	20	15
Hanover township	9 563	42.2	567	1 769	210	222	884	1 627	1 440	624	520
Hellertown borough	5 606	41.5	284	846	162	209	715	911	700	275	211
Lehigh township	9 728	40.8	462	1 726	295	318	1 090	1 784	1 705	586	427
Lower Mount Bethel township	3 228	40.3	168	616	125	113	321	581	590	143	138
Lower Nazareth township	5 259	40.3	253	1 200	176	150	400	980	1 119	308	192
Lower Saucon township	9 884	41.1	553	1 803	254	291	1 075	1 682	1 693	642	446
Moore township	8 673	41.2	400	1 520	283	277	932	1 529	1 519	589	432
Nazareth borough	6 023	41.4	281	936	175	230	835	891	733	263	207
Northampton borough	9 405	39.0	525	1 585	234	309	1 377	1 653	1 227	421	325
North Catasauqua borough	2 814	39.4	128	525	85	114	362	492	401	139	114
Palmer township	16 809	42.7	922	2 705	386	443	1 926	2 664	2 522	954	829
Old Orchard CDP	2 443	45.5	126	414	50	77	200	334	421	147	151
Palmer Heights CDP	3 612	47.3	131	506	92	87	333	522	571	216	197
Pen Argyl borough	3 615	36.1	217	749	115	133	529	591	462	140	129
Plainfield township	5 668	42.1	240	1 020	153	195	535	999	953	359	265
Belfast CDP	1 301	41.8	60	231	34	43	104	254	214	90	64
Portland borough	579	38.9	37	95	13	17	91	95	76	34	33
Roseto borough	1 653	38.0	97	320	54	64	212	266	185	75	57
Stockertown borough	687	38.3	41	124	15	31	99	100	101	33	34
Tatamy borough	930	39.7	50	181	25	31	91	178	145	75	45
Upper Mount Bethel township	6 063	41.1	295	1 087	187	190	588	1 127	979	357	291
Upper Nazareth township	4 426	43.7	219	748	100	87	414	728	491	188	153
Eastlawn Gardens CDP	2 832	37.1	194	624	67	66	335	579	349	126	91
Walnutport borough	2 043	40.5	110	339	56	75	254	350	265	124	116
Washington township	4 152	42.4	216	712	109	120	384	721	635	243	213
West Easton borough	1 152	37.6	54	234	45	44	145	225	141	55	51
Williams township	4 470	40.7	211	870	125	137	433	823	803	273	212
Wilson borough	7 682	36.2	465	1 446	232	350	1 169	1 284	967	312	266
Wind Gap borough	2 812	39.3	172	414	70	142	424	409	390	117	133

Table 1. **Age and Sex: 2000**—Con.

[For information on confidentiality protection, nonsampling error, and definitions, see text]

Age—Con.			Age and sex						Percent of total population		
			All ages		18 years and over		65 years and over				**State** **County** **County Subdivision** **Place**
65 to 74 years	75 to 84 years	85 years and over	Female	Males per 100 females	Total	Female	Total	Female	Under 18 years	65 years and over	
											Montgomery County—Con.
											Springfield township—Con.
388	385	120	2 248	88.8	3 247	1 784	893	547	23.5	21.0	Flourtown CDP (part)
288	280	46	2 032	90.8	2 932	1 565	614	361	24.4	15.8	Oreland CDP (part)
563	593	333	3 087	81.4	4 466	2 546	1 489	922	20.3	26.6	Wyndmoor CDP
169	88	16	1 233	100.2	1 854	933	273	154	24.9	11.1	Telford borough (part)
1 126	979	295	9 234	90.6	13 156	7 053	2 400	1 505	25.2	13.6	Towamencin township
476	527	179	4 336	84.6	5 910	3 295	1 182	786	26.2	14.8	Kulpsville CDP
192	115	13	1 611	99.3	2 416	1 236	320	169	24.7	10.0	Trappe borough
2 051	1 126	362	13 259	95.2	18 782	9 880	3 539	1 972	27.4	13.7	Upper Dublin township
211	137	86	1 840	100.0	2 633	1 374	434	249	28.5	11.8	Fort Washington CDP
304	147	25	1 569	97.8	2 278	1 182	476	257	26.6	15.3	Maple Glen CDP (part)
125	77	31	840	94.2	1 164	637	233	139	28.6	14.3	Oreland CDP (part)
156	181	117	1 613	94.7	2 298	1 210	454	281	26.8	14.5	Upper Frederick township
889	704	236	7 417	92.0	10 860	5 768	1 829	1 110	23.8	12.8	Upper Gwynedd township
327	241	47	2 414	102.4	3 672	1 831	615	309	24.8	12.6	Upper Hanover township
2 444	1 446	318	13 635	97.0	21 834	11 203	4 208	2 346	18.7	15.7	Upper Merion township
1 816	1 031	241	9 370	97.6	15 246	7 776	3 088	1 728	17.6	16.7	King of Prussia CDP
2 049	1 879	651	13 033	91.8	19 473	10 357	4 579	2 800	22.1	18.3	Upper Moreland township
1 042	915	372	6 855	89.0	10 004	5 404	2 329	1 458	22.8	18.0	Willow Grove CDP (part)
267	142	33	2 056	99.5	2 926	1 497	442	257	28.7	10.8	Upper Pottsgrove township
124	72	10	932	95.6	1 308	682	206	121	28.3	11.3	Halfway House CDP
676	508	337	8 071	90.8	11 065	5 905	1 521	991	28.1	9.9	Upper Providence township
199	86	23	1 524	98.4	2 214	1 112	308	162	26.8	10.2	Upper Salford township
99	72	8	716	102.0	1 191	581	179	107	17.6	12.4	West Conshohocken borough
1 195	928	192	7 763	91.9	12 071	6 465	2 315	1 388	19.0	15.5	West Norriton township
1 195	928	192	7 763	91.9	12 071	6 465	2 315	1 388	19.0	15.5	West Norriton CDP
278	189	47	1 978	92.9	2 877	1 501	514	318	24.6	13.5	West Pottsgrove township
265	180	46	1 859	92.8	2 703	1 414	491	303	24.6	13.7	Stowe CDP
1 287	984	359	8 624	93.7	12 641	6 668	2 630	1 521	24.3	15.7	Whitemarsh township
38	25	9	225	88.4	325	175	72	40	23.3	17.0	Flourtown CDP (part)
119	131	14	869	96.8	1 238	650	264	160	27.6	15.4	Plymouth Meeting CDP (part)
1 402	978	384	9 615	93.1	13 916	7 357	2 764	1 579	25.0	14.9	Whitpain township
595	397	93	3 297	94.0	4 870	2 561	1 085	598	23.8	17.0	Blue Bell CDP
594	416	181	4 008	94.3	5 662	2 966	1 191	688	27.3	15.3	Worcester township
1 504	1 134	482	9 575	90.5	13 790	7 413	3 120	1 924	24.4	17.1	Montour County
105	54	7	703	97.4	996	501	166	85	28.2	12.0	Anthony township
101	34	10	497	94.4	732	379	145	77	24.2	15.0	Cooper township
466	364	121	2 662	84.0	3 832	2 139	951	618	21.7	19.4	Danville borough
72	40	12	598	103.2	857	436	124	62	29.5	10.2	Derry township
92	54	20	739	99.7	1 107	565	166	94	25.0	11.2	Liberty township
71	42	8	505	98.8	702	353	121	65	30.1	12.1	Limestone township
383	445	282	2 392	78.2	3 312	1 926	1 110	754	22.3	26.0	Mahoning township
312	398	272	1 814	70.8	2 467	1 506	982	678	20.4	31.7	Mechanicsville CDP
15	11	2	124	96.8	193	99	28	15	20.9	11.5	Mayberry township
164	69	14	1 024	104.4	1 551	772	247	127	25.9	11.8	Valley township
7	9	3	98	105.1	152	76	19	9	24.4	9.5	Washingtonville borough
28	12	3	233	109.9	356	167	43	18	27.2	8.8	West Hemlock township
20 825	15 975	5 230	137 105	94.8	204 799	106 806	42 030	25 032	23.3	15.7	Northampton County
209	121	20	1 332	97.4	2 060	1 039	350	184	21.7	13.3	Allen township
375	361	134	2 783	91.1	3 845	2 061	870	548	27.7	16.4	Bangor borough
189	136	36	1 402	91.0	1 981	1 055	361	229	26.0	13.5	Bath borough
3 852	3 512	1 007	27 073	93.2	41 001	21 575	8 371	5 147	21.6	16.0	Bethlehem city (part)
1 543	1 088	498	10 964	93.1	15 849	8 363	3 129	1 880	25.1	14.8	Bethlehem township
563	383	71	3 762	96.1	5 611	2 867	1 017	571	23.9	13.8	Middletown CDP
407	194	48	3 474	101.0	5 017	2 519	649	359	28.1	9.3	Bushkill township
11	12	2	110	112.7	174	81	25	14	25.6	10.7	Chapman borough
404	199	36	2 487	97.1	3 808	1 943	639	359	22.3	13.0	East Allen township
66	52	10	495	97.8	736	375	128	71	24.8	13.1	East Bangor borough
1 512	1 156	462	13 307	97.4	20 155	10 276	3 130	1 953	23.3	11.9	Easton city
640	344	82	4 301	95.7	6 098	3 142	1 066	594	27.6	12.7	Forks township
131	85	22	940	101.8	1 427	718	238	142	24.8	12.5	Freemansburg borough
27	13	8	175	109.7	261	126	48	24	28.9	13.1	Glendon borough
941	572	187	4 928	94.1	7 227	3 771	1 700	927	24.4	17.8	Hanover township
570	599	124	2 961	89.3	4 476	2 404	1 293	782	20.2	23.1	Hellertown borough
773	453	109	4 795	102.9	7 540	3 796	1 335	726	22.5	13.7	Lehigh township
240	157	36	1 569	105.7	2 444	1 199	433	235	24.3	13.4	Lower Mount Bethel township
280	152	49	2 635	99.6	3 806	1 922	481	269	27.6	9.1	Lower Nazareth township
774	570	101	4 974	98.7	7 528	3 827	1 445	773	23.8	14.6	Lower Saucon township
687	423	82	4 268	103.2	6 753	3 344	1 192	650	22.1	13.7	Moore township
535	594	343	3 250	85.3	4 806	2 659	1 472	975	20.2	24.4	Nazareth borough
806	722	221	4 915	91.4	7 295	3 919	1 749	1 086	22.4	18.6	Northampton borough
220	188	46	1 461	92.6	2 161	1 148	454	271	23.2	16.1	North Catasauqua borough
1 737	1 338	383	8 691	93.4	13 182	7 007	3 458	2 008	21.6	20.6	Palmer township
329	165	29	1 227	99.1	1 903	985	523	276	22.1	21.4	Old Orchard CDP
379	385	193	1 901	90.0	2 975	1 604	957	584	17.6	26.5	Palmer Heights CDP
280	217	53	1 892	91.1	2 649	1 417	550	336	26.7	15.2	Pen Argyl borough
512	340	97	2 878	96.9	4 408	2 281	949	539	22.2	16.7	Plainfield township
123	72	12	671	93.9	1 010	524	207	114	22.4	15.9	Belfast CDP
55	23	10	292	98.3	447	224	88	51	22.8	15.2	Portland borough
160	113	50	873	89.3	1 236	660	323	191	25.2	19.5	Roseto borough
65	33	11	367	87.2	522	281	109	65	24.0	15.9	Stockertown borough
59	42	8	487	91.0	699	369	109	68	24.8	11.7	Tatamy borough
579	304	79	3 020	100.8	4 681	2 334	962	508	22.8	15.9	Upper Mount Bethel township
445	496	357	2 444	81.1	3 459	1 978	1 298	874	21.8	29.3	Upper Nazareth township
233	146	22	1 433	97.6	2 014	1 043	401	222	28.9	14.2	Eastlawn Gardens CDP
180	139	35	1 075	90.0	1 594	843	354	205	22.0	17.3	Walnutport borough
333	321	145	2 151	93.0	3 224	1 726	799	488	22.4	19.2	Washington township
89	54	15	589	95.6	864	441	158	89	25.0	13.7	West Easton borough
352	188	43	2 242	99.4	3 389	1 707	583	317	24.2	13.0	Williams township
519	478	194	4 014	91.4	5 771	3 070	1 191	764	24.9	15.5	Wilson borough
268	186	87	1 491	88.6	2 226	1 206	541	331	20.8	19.2	Wind Gap borough

Table 1. **Age and Sex: 2000**—Con.

[For information on confidentiality protection, nonsampling error, and definitions, see text]

State County County Subdivision Place	Total population	Median age	Age: Under 5 years	5 to 17 years	18 to 20 years	21 to 24 years	25 to 34 years	35 to 44 years	45 to 54 years	55 to 59 years	60 to 64 years
Northumberland County	94 556	40.8	4 803	15 896	2 880	3 723	11 655	14 512	13 320	5 134	4 631
Coal township	10 628	40.3	360	1 496	332	578	1 652	1 644	1 309	506	504
Edgewood CDP	2 619	43.7	128	396	64	98	311	363	354	154	159
Fairview-Ferndale CDP	2 411	43.1	77	376	90	91	285	353	325	129	126
Marshallton CDP	1 437	42.6	67	246	32	47	176	201	176	72	71
Delaware township	4 341	38.8	263	801	134	168	562	701	621	268	208
East Cameron township	686	41.3	33	119	18	18	79	124	104	46	48
East Chillisquaque township	664	40.0	37	130	19	19	71	113	93	42	34
Herndon borough	383	42.8	22	49	16	11	49	58	50	19	25
Jackson township	928	38.9	50	197	34	14	111	151	118	49	63
Jordan township	761	42.6	33	113	32	40	81	123	144	51	27
Kulpmont borough	2 985	44.6	139	445	85	86	351	405	403	158	157
Lewis township	1 862	38.8	113	366	69	79	189	296	329	124	74
Little Mahanoy township	435	35.8	27	116	10	21	37	67	45	24	22
Lower Augusta township	1 079	41.3	51	181	45	50	121	157	223	71	40
Lower Mahanoy township	1 586	39.6	76	276	51	66	196	248	238	90	93
McEwensville borough	314	30.9	21	82	7	13	49	45	34	10	8
Marion Heights borough	735	42.9	31	110	19	29	79	119	120	39	32
Milton borough	6 650	39.1	395	1 182	224	255	866	970	870	331	299
Mount Carmel borough	6 390	44.6	295	962	182	266	686	838	847	331	331
Mount Carmel township	2 701	45.1	106	458	69	80	225	408	404	137	129
Northumberland borough	3 714	40.4	187	619	105	142	492	594	541	193	164
Point township	3 722	44.5	175	575	78	91	385	591	584	245	216
Ralpho township	3 764	43.1	181	683	92	92	356	597	634	230	171
Elysburg CDP	2 067	44.3	88	374	41	42	182	331	335	103	94
Riverside borough	1 861	41.7	109	311	44	51	207	304	301	122	115
Rockefeller township	2 221	40.9	90	417	74	58	256	412	378	134	109
Rush township	1 189	39.8	72	242	38	37	123	176	222	51	56
Shamokin city	8 009	40.8	450	1 325	246	327	991	1 110	1 019	374	415
Shamokin township	2 159	40.0	121	352	77	67	258	378	329	145	121
Snydertown borough	357	38.9	26	59	13	11	41	70	52	24	19
Sunbury city	10 610	36.7	651	1 883	344	584	1 551	1 574	1 260	481	437
Turbot township	1 677	42.7	85	294	42	37	166	281	250	100	99
Turbotville borough	691	34.3	61	134	24	26	112	106	91	28	27
Upper Augusta township	2 556	43.9	112	399	83	64	242	445	445	199	107
Upper Mahanoy township	599	39.5	31	127	13	23	64	93	89	31	26
Washington township	660	41.8	28	126	23	17	80	96	108	45	29
Watsontown borough	2 255	40.9	109	366	55	107	297	319	287	130	105
West Cameron township	517	39.0	28	93	20	21	58	100	68	24	35
West Chillisquaque township	2 846	40.7	139	475	92	104	333	481	439	169	188
Zerbe township	2 021	41.5	96	333	71	71	239	318	271	113	98
Trevorton CDP	2 010	41.6	96	328	71	71	238	315	271	112	98
Perry County	43 602	37.5	2 664	8 466	1 530	1 689	5 692	7 286	6 771	2 383	1 776
Blain borough	252	36.3	23	48	5	5	37	36	34	10	14
Bloomfield borough	1 077	42.4	58	156	47	53	132	133	116	65	49
Buffalo township	1 128	39.1	65	218	47	45	110	216	180	67	43
Carroll township	5 095	35.2	359	1 000	162	245	760	955	793	273	161
Centre township	2 209	38.1	116	429	76	87	280	405	380	131	101
Duncannon borough	1 508	37.5	101	247	56	89	216	217	192	65	49
Greenwood township	1 010	38.1	53	201	36	35	124	172	162	61	37
Howe township	493	42.4	16	92	15	10	63	76	82	18	29
Jackson township	525	34.5	30	130	31	23	53	78	52	25	19
Juniata township	1 359	39.1	71	265	37	40	174	244	232	79	61
Landisburg borough	195	36.2	22	28	6	8	28	30	26	10	4
Liverpool borough	876	39.6	50	121	27	41	135	121	118	49	39
Liverpool township	966	38.8	52	206	32	28	107	170	164	69	47
Marysville borough	2 306	40.3	111	379	78	92	311	364	361	117	96
Miller township	953	35.1	72	199	35	35	133	177	132	58	43
Millerstown borough	679	39.0	44	119	20	41	79	101	115	28	17
New Buffalo borough	123	45.8	1	21	6	5	14	13	30	6	11
Newport borough	1 506	36.3	104	273	47	66	239	215	177	92	60
Northeast Madison township	856	32.6	42	249	46	27	88	114	135	39	31
Oliver township	2 061	36.4	136	400	84	98	262	322	291	131	106
Penn township	3 013	39.9	179	508	92	120	366	512	493	141	120
Rye township	2 327	39.9	121	461	90	46	257	428	433	134	121
Saville township	2 204	35.4	168	457	75	88	302	355	314	126	95
Southwest Madison township	856	34.9	65	186	40	50	88	123	119	38	35
Spring township	2 021	36.1	142	417	68	52	291	325	349	92	80
Toboyne township	494	42.1	23	98	13	11	51	71	72	38	36
Tuscarora township	1 122	38.4	67	228	37	31	140	187	168	73	46
Tyrone township	1 863	37.8	107	370	72	65	224	296	281	103	83
Watts township	1 196	37.4	65	247	41	30	162	215	203	67	45
Wheatfield township	3 329	35.9	201	713	109	123	466	615	567	178	98
Philadelphia County	1 517 550	34.2	98 161	285 308	75 765	92 074	224 864	219 910	182 530	67 280	57 936
Philadelphia city	1 517 550	34.2	98 161	285 308	75 765	92 074	224 864	219 910	182 530	67 280	57 936
Pike County	46 302	39.6	2 723	9 629	1 265	1 212	4 625	8 198	6 557	2 681	2 395
Blooming Grove township	3 621	45.5	162	570	83	122	348	501	455	275	339
Delaware township	6 319	36.3	454	1 520	156	153	718	1 296	845	300	223
Dingman township	8 788	36.6	623	2 107	270	208	911	1 776	1 257	433	313
Greene township	3 149	43.0	156	548	89	77	287	527	441	194	184
Lackawaxen township	4 154	43.6	209	783	102	118	335	625	575	286	289
Lehman township	7 515	36.9	468	1 779	250	197	811	1 467	1 090	407	313
Matamoras borough	2 312	40.0	122	483	74	73	230	373	317	96	101
Milford borough	1 104	42.3	61	167	40	31	132	165	168	61	53
Milford township	1 292	43.5	59	239	18	35	128	202	226	87	74
Palmyra township	3 145	44.3	149	544	67	72	268	494	436	218	212
Porter township	385	48.8	11	49	10	11	33	63	53	29	42
Shohola township	2 088	42.1	114	396	39	50	204	341	317	149	116
Westfall township	2 430	42.8	135	444	67	65	220	368	377	146	136
Potter County	18 080	39.1	1 112	3 585	585	658	2 060	2 664	2 492	1 022	888
Abbott township	226	44.3	9	42	5	2	23	35	39	20	17
Allegany township	402	43.1	20	75	7	10	45	55	77	20	20

Table 1. **Age and Sex: 2000**—Con.

[For information on confidentiality protection, nonsampling error, and definitions, see text]

Age—Con.			Age and sex						Percent of total population		
			All ages		18 years and over		65 years and over				**State** **County** **County Subdivision** **Place**
65 to 74 years	75 to 84 years	85 years and over	Female	Males per 100 females	Total	Female	Total	Female	Under 18 years	65 years and over	
8 817	6 860	2 325	48 181	96.3	73 857	38 298	18 002	11 041	21.9	19.0	Northumberland County
1 013	904	330	4 663	127.9	8 772	3 845	2 247	1 438	17.5	21.1	Coal township
285	232	75	1 401	86.9	2 095	1 150	592	385	20.0	22.6	Edgewood CDP
291	224	44	1 266	90.4	1 958	1 033	559	338	18.8	23.2	Fairview-Ferndale CDP
161	143	45	753	90.8	1 124	605	349	223	21.8	24.3	Marshallton CDP
370	198	47	2 205	96.9	3 277	1 683	615	346	24.5	14.2	Delaware township
61	34	2	343	100.0	534	272	97	46	22.2	14.1	East Cameron township
66	33	7	326	103.7	497	254	106	61	25.2	16.0	East Chillisquaque township
48	31	5	208	84.1	312	164	84	55	18.5	21.9	Herndon borough
83	44	14	463	100.4	681	347	141	87	26.6	15.2	Jackson township
81	31	5	385	97.7	615	311	117	66	19.2	15.4	Jordan township
377	302	77	1 554	92.1	2 401	1 283	756	459	19.6	25.3	Kulpmont borough
136	70	17	913	103.9	1 383	688	223	124	25.7	12.0	Lewis township
39	24	3	221	96.8	292	156	66	36	32.9	15.2	Little Mahanoy township
80	53	7	530	103.6	847	415	140	76	21.5	13.0	Lower Augusta township
145	88	19	774	104.9	1 234	607	252	131	22.2	15.9	Lower Mahanoy township
29	10	6	163	92.6	211	108	45	20	32.8	14.3	McEwensville borough
76	62	19	382	92.4	594	315	157	97	19.2	21.4	Marion Heights borough
556	480	222	3 524	88.7	5 073	2 754	1 258	820	23.7	18.9	Milton borough
734	696	222	3 401	87.9	5 133	2 811	1 652	1 066	19.7	25.9	Mount Carmel borough
282	282	121	1 437	88.0	2 137	1 172	685	443	20.9	25.4	Mount Carmel township
338	251	88	1 954	90.1	2 908	1 565	677	416	21.7	18.2	Northumberland borough
356	270	156	1 922	93.7	2 972	1 571	782	470	20.2	21.0	Point township
406	265	57	1 929	95.1	2 900	1 521	728	408	23.0	19.3	Ralpho township
246	193	38	1 087	90.2	1 605	869	477	273	22.4	23.1	Elysburg CDP
160	111	26	958	94.3	1 441	764	297	164	22.6	16.0	Riverside borough
196	73	24	1 113	99.6	1 714	866	293	158	22.8	13.2	Rockefeller township
113	53	6	598	98.8	875	434	172	89	26.4	14.5	Rush township
753	748	251	4 302	86.2	6 234	3 452	1 752	1 152	22.2	21.9	Shamokin city
191	95	25	1 063	103.1	1 686	841	311	166	21.9	14.4	Shamokin township
27	14	1	167	113.8	272	136	42	22	23.8	11.8	Snydertown borough
811	714	320	5 657	87.6	8 076	4 397	1 845	1 237	23.9	17.4	Sunbury city
170	139	14	839	99.9	1 298	655	323	167	22.6	19.3	Turbot township
46	26	10	360	91.9	496	270	82	51	28.2	11.9	Turbotville borough
266	147	47	1 289	98.3	2 045	1 039	460	255	20.0	18.0	Upper Augusta township
61	35	6	289	107.3	441	216	102	49	26.4	17.0	Upper Mahanoy township
45	44	19	324	103.7	506	257	108	64	23.3	16.4	Washington township
213	193	74	1 258	79.3	1 780	991	480	304	21.1	21.3	Watsontown borough
39	21	10	246	110.2	396	189	70	36	23.4	13.5	West Cameron township
242	161	23	1 413	101.4	2 232	1 133	426	215	21.6	15.0	West Chillisquaque township
208	158	45	1 008	100.5	1 592	816	411	247	21.2	20.3	Zerbe township
208	157	45	1 003	100.4	1 586	813	410	246	21.1	20.4	Trevorton CDP
3 016	1 787	542	21 982	98.4	32 472	16 492	5 345	3 031	25.5	12.3	Perry County
23	13	4	127	98.4	181	89	40	21	28.2	15.9	Blain borough
104	86	78	565	90.6	863	445	268	172	19.9	24.9	Bloomfield borough
93	35	9	557	102.5	845	416	137	66	25.1	12.1	Buffalo township
244	120	23	2 552	99.6	3 736	1 866	387	201	26.7	7.6	Carroll township
125	59	20	1 105	99.9	1 664	820	204	102	24.7	9.2	Centre township
148	100	28	789	91.1	1 160	626	276	173	23.1	18.3	Duncannon borough
78	41	10	489	106.5	756	363	129	69	25.1	12.8	Greenwood township
49	36	7	235	109.8	385	188	92	49	21.9	18.7	Howe township
50	29	5	248	111.7	365	181	84	44	30.5	16.0	Jackson township
95	51	10	679	100.1	1 023	510	156	70	24.7	11.5	Juniata township
19	11	3	98	99.0	145	71	33	20	25.6	16.9	Landisburg borough
78	69	28	468	87.2	705	381	175	107	19.5	20.0	Liverpool borough
52	31	8	490	97.1	708	355	91	58	26.7	9.4	Liverpool township
224	141	32	1 229	87.6	1 816	976	397	253	21.2	17.2	Marysville borough
55	11	3	490	94.5	682	342	69	37	28.4	7.2	Miller township
69	33	13	378	79.6	516	285	115	67	24.0	16.9	Millerstown borough
8	7	1	64	92.2	101	51	16	8	17.9	13.0	New Buffalo borough
109	95	29	794	89.7	1 129	617	233	156	25.0	15.5	Newport borough
48	33	4	360	137.8	565	258	85	41	34.0	9.9	Northeast Madison township
129	80	22	1 057	95.0	1 525	796	231	144	26.0	11.2	Oliver township
236	176	70	1 556	93.6	2 326	1 208	482	297	22.8	16.0	Penn township
143	75	18	1 173	98.4	1 745	887	236	125	25.0	10.1	Rye township
131	79	14	1 072	105.6	1 579	776	224	125	28.4	10.2	Saville township
59	39	14	425	101.4	605	303	112	58	29.3	13.1	Southwest Madison township
124	63	18	1 013	99.5	1 462	738	205	111	27.7	10.1	Spring township
41	32	8	239	106.7	373	188	81	39	24.5	16.4	Toboyne township
70	61	14	550	104.0	827	407	145	77	26.3	12.9	Tuscarora township
170	68	24	939	98.4	1 386	717	262	155	25.6	14.1	Tyrone township
85	29	7	594	101.3	884	439	121	55	26.1	10.1	Watts township
157	84	18	1 647	102.1	2 415	1 193	259	131	27.5	7.8	Wheatfield township
107 048	79 335	27 339	812 443	86.8	1 134 081	623 824	213 722	133 901	25.3	14.1	Philadelphia County
107 048	79 335	27 339	812 443	86.8	1 134 081	623 824	213 722	133 901	25.3	14.1	Philadelphia city
4 430	2 046	541	23 228	99.3	33 950	17 209	7 017	3 631	26.7	15.2	Pike County
549	191	26	1 727	109.7	2 889	1 376	766	367	20.2	21.2	Blooming Grove township
442	177	35	3 183	98.5	4 345	2 192	654	336	31.2	10.3	Delaware township
586	262	42	4 394	100.0	6 058	3 071	890	458	31.1	10.1	Dingman township
434	175	37	1 569	100.7	2 445	1 230	646	316	22.4	20.5	Greene township
493	266	73	2 069	100.8	3 162	1 585	832	418	23.9	20.0	Lackawaxen township
505	181	47	3 777	99.0	5 268	2 667	733	350	29.9	9.8	Lehman township
208	195	40	1 267	82.5	1 707	953	443	271	26.2	19.2	Matamoras borough
111	85	30	580	90.3	876	465	226	136	20.7	20.5	Milford borough
129	72	23	640	101.9	994	502	224	122	23.1	17.3	Milford township
453	184	48	1 534	105.0	2 452	1 236	685	349	22.0	21.8	Palmyra township
61	18	5	189	103.7	325	155	84	36	15.6	21.8	Porter township
217	95	50	1 055	97.9	1 578	793	362	195	24.4	17.3	Shohola township
242	145	85	1 244	95.3	1 851	984	472	277	23.8	19.4	Westfall township
1 546	1 101	367	9 160	97.4	13 383	6 870	3 014	1 729	26.0	16.7	Potter County
16	14	4	103	119.4	175	81	34	18	22.6	15.0	Abbott township
45	23	5	188	113.8	307	151	73	38	23.6	18.2	Allegany township

Table 1. **Age and Sex: 2000**—Con.

[For information on confidentiality protection, nonsampling error, and definitions, see text]

State County County Subdivision Place	Total population	Median age	Age: Under 5 years	5 to 17 years	18 to 20 years	21 to 24 years	25 to 34 years	35 to 44 years	45 to 54 years	55 to 59 years	60 to 64 years
Potter County—Con.											
Austin borough	623	31.0	62	133	16	32	97	90	64	24	23
Bingham township	687	34.9	41	163	39	29	72	105	85	39	39
Clara township	168	40.0	11	31	6	1	23	26	25	8	5
Coudersport borough	2 650	38.2	173	498	72	117	352	378	375	141	88
East Fork district	14	59.0	-	-	-	1	1	3	1	3	1
Eulalia township	941	46.0	34	168	23	14	77	132	173	33	37
Galeton borough	1 325	39.6	84	251	43	45	137	226	123	67	58
Genesee township	789	38.8	50	159	27	28	88	121	105	49	40
Harrison township	1 093	36.4	61	257	42	41	120	183	149	55	55
Hebron township	622	40.4	42	112	25	20	63	89	91	39	42
Hector township	453	39.1	23	87	15	28	48	59	66	22	37
Homer township	390	35.8	24	99	12	9	42	91	63	17	7
Keating township	307	45.1	11	58	6	5	40	33	47	26	30
Oswayo borough	159	29.9	13	40	4	9	21	23	17	4	3
Oswayo township	251	36.3	13	62	6	8	31	37	26	21	7
Pike township	292	45.3	13	46	11	10	22	42	56	17	20
Pleasant Valley township	80	40.5	7	12	3	3	8	13	11	7	5
Portage township	223	45.5	8	37	8	5	21	32	33	18	21
Roulette township	1 348	37.4	112	242	59	64	151	197	161	90	77
Sharon township	907	39.8	52	184	23	27	108	133	127	64	56
Shinglehouse borough	1 250	38.0	71	273	39	45	147	174	149	64	48
Stewardson township	74	46.7	-	10	3	-	9	11	9	5	8
Summit township	112	46.0	5	17	4	3	8	17	20	11	13
Sweden township	775	38.1	46	150	24	30	108	102	105	56	46
Sylvania township	61	49.3	-	8	2	1	4	11	14	5	4
Ulysses borough	684	33.3	66	134	30	34	91	82	87	20	28
Ulysses township	691	39.1	45	160	24	21	59	105	110	43	23
West Branch township	392	48.1	14	61	4	15	36	52	63	29	22
Wharton township	91	51.5	2	16	3	1	8	7	21	5	8
Schuylkill County	150 336	40.9	7 357	23 994	4 808	6 031	19 522	23 004	21 224	7 741	6 789
Ashland borough (part)	3 283	40.8	175	518	119	147	422	464	458	159	150
Auburn borough	839	38.2	40	167	29	28	127	142	123	40	36
Barry township	967	40.6	51	160	31	22	131	162	137	44	38
Beurys Lake CDP	133	41.5	4	23	5	3	16	24	29	8	4
Blythe township	905	41.4	38	125	35	29	132	147	118	52	49
Branch township	1 871	44.7	75	305	54	75	190	247	355	108	110
Butler township	3 588	44.1	159	513	119	129	380	554	608	232	181
Englewood CDP (part)	484	46.0	24	75	13	14	52	59	72	43	34
Fountain Springs CDP	100	45.0	6	10	2	2	13	17	11	8	6
Lavelle-Locustdale CDP	649	42.0	29	90	16	29	85	111	107	35	33
Cass township	2 383	41.2	87	272	63	104	403	408	395	117	111
Forrestville CDP	431	45.6	17	59	13	16	52	55	75	15	27
Heckscherville CDP	76	53.7	5	6	2	-	12	5	11	7	4
Coaldale borough	2 295	43.6	95	345	68	96	265	322	279	83	88
Cressona borough	1 635	37.8	89	284	58	66	249	287	208	66	68
Deer Lake borough	528	39.3	32	90	23	14	70	93	104	23	19
Delano township	487	44.7	18	67	17	26	47	72	74	30	24
Delano CDP	377	43.9	11	54	13	23	37	61	57	22	22
East Brunswick township	1 601	39.6	87	286	54	44	191	306	245	89	73
McKeansburg CDP	155	39.6	9	24	7	7	14	28	28	7	5
East Norwegian township	864	45.0	39	117	20	50	96	110	144	59	42
East Union township	1 419	43.5	54	214	37	42	173	223	229	94	77
Brandonville CDP	217	44.5	9	33	9	5	23	30	36	12	12
Oneida CDP	219	48.6	3	28	7	9	23	34	26	14	8
Sheppton CDP	239	40.5	16	42	4	10	30	35	41	9	10
Eldred township	719	41.0	35	114	38	26	78	118	110	43	25
Foster township	1 124	35.5	8	55	22	71	388	298	161	24	24
Buck Run CDP	203	38.4	7	48	9	5	20	39	30	3	4
Frackville borough	4 361	43.9	220	638	120	168	498	610	559	216	208
Frailey township	416	38.8	25	84	14	17	47	59	47	23	20
Donaldson CDP	325	37.2	23	65	8	14	39	41	40	17	17
Gilberton borough	867	39.7	58	131	30	29	129	125	118	38	40
Girardville borough	1 742	41.7	71	314	54	61	191	284	228	104	72
Gordon borough	781	38.0	50	149	39	36	89	121	108	46	30
Hegins township	3 519	41.4	161	589	106	171	396	555	519	165	155
Valley View CDP	1 677	42.9	76	248	58	85	174	256	233	84	77
Hubley township	889	40.8	40	153	30	30	111	141	134	37	36
Kline township	1 591	44.2	78	228	41	54	176	236	210	105	108
Landingville borough	175	36.6	9	36	7	8	24	26	38	3	4
McAdoo borough	2 274	41.0	107	362	56	83	321	325	250	133	107
Mahanoy township	1 112	43.1	34	194	48	34	123	160	170	52	63
New Boston-Morea CDP	441	40.2	15	77	19	14	60	59	62	29	25
Mahanoy City borough	4 647	42.6	246	745	143	173	554	601	546	211	219
Mechanicsville borough	515	41.9	21	95	16	15	64	68	77	28	26
Middleport borough	458	39.9	26	75	9	20	59	70	48	23	21
Minersville borough	4 552	40.7	256	719	133	163	652	596	524	232	189
Mount Carbon borough	87	40.3	7	10	4	3	8	21	11	7	5
New Castle township	395	46.5	18	50	11	9	48	56	35	32	34
New Philadelphia borough	1 149	43.0	51	193	29	36	135	169	158	64	52
New Ringgold borough	291	37.4	16	46	8	16	53	38	38	19	10
North Manheim township	3 287	41.3	157	569	125	92	383	533	479	186	157
Renningers CDP	380	36.4	29	61	8	14	70	55	49	23	22
North Union township	1 225	41.4	67	190	36	47	167	183	192	69	68
Nuremberg CDP	231	40.2	12	38	7	13	28	34	33	20	10
Norwegian township	2 172	42.9	107	379	59	51	229	342	376	163	111
Marlin CDP	640	40.2	37	122	17	13	75	104	84	33	25
Seltzer CDP	307	46.8	13	40	8	6	37	45	41	26	29
Orwigsburg borough	3 106	42.2	154	549	71	98	369	442	405	129	124
Palo Alto borough	1 052	42.4	36	161	39	45	147	138	160	61	46
Pine Grove borough	2 154	38.9	129	342	77	93	307	309	272	115	99
Pine Grove township	3 930	40.2	183	727	107	131	463	656	595	183	174
Ravine CDP	629	39.9	34	104	24	24	78	103	98	25	27
Port Carbon borough	2 019	41.5	99	315	70	87	268	271	268	124	99
Port Clinton borough	288	43.5	11	37	11	3	39	49	46	23	20

Table 1. **Age and Sex: 2000**—Con.

[For information on confidentiality protection, nonsampling error, and definitions, see text]

Age—Con.			Age and sex						Percent of total population		
			All ages		18 years and over		65 years and over				**State** **County** **County Subdivision** **Place**
65 to 74 years	75 to 84 years	85 years and over	Female	Males per 100 females	Total	Female	Total	Female	Under 18 years	65 years and over	
											Potter County—Con.
51	26	5	330	88.8	428	225	82	50	31.3	13.2	Austin borough
41	29	5	332	106.9	483	235	75	39	29.7	10.9	Bingham township
14	15	3	90	86.7	126	67	32	19	25.0	19.0	Clara township
210	183	63	1 365	94.1	1 979	1 043	456	285	25.3	17.2	Coudersport borough
2	2	-	6	133.3	14	6	4	1	-	28.6	East Fork district
84	76	90	501	87.8	739	409	250	164	21.5	26.6	Eulalia township
115	127	49	712	86.1	990	539	291	181	25.3	22.0	Galeton borough
63	44	15	395	99.7	580	295	122	61	26.5	15.5	Genesee township
89	37	4	540	102.4	775	385	130	62	29.1	11.9	Harrison township
61	30	8	291	113.7	468	220	99	46	24.8	15.9	Hebron township
39	24	5	229	97.8	343	169	68	36	24.3	15.0	Hector township
10	10	6	194	101.0	267	131	26	12	31.5	6.7	Homer township
33	16	2	150	104.7	238	116	51	25	22.5	16.6	Keating township
19	5	1	82	93.9	106	56	25	15	33.3	15.7	Oswayo borough
24	14	2	132	90.2	176	91	40	20	29.9	15.9	Oswayo township
28	22	5	146	100.0	233	114	55	34	20.2	18.8	Pike township
9	2	-	37	116.2	61	33	11	8	23.8	13.8	Pleasant Valley township
29	7	4	113	97.3	178	92	40	20	20.2	17.9	Portage township
103	73	19	696	93.7	994	506	195	103	26.3	14.5	Roulette township
83	39	11	451	101.1	671	342	133	73	26.0	14.7	Sharon township
107	111	22	651	92.0	906	492	240	152	27.5	19.2	Shinglehouse borough
12	5	2	41	80.5	64	33	19	11	13.5	25.7	Stewardson township
9	4	1	51	119.6	90	44	14	7	19.6	12.5	Summit township
71	30	7	361	114.7	579	272	108	55	25.3	13.9	Sweden township
7	3	2	31	96.8	53	24	12	8	13.1	19.7	Sylvania township
59	42	11	365	87.4	484	266	112	74	29.2	16.4	Ulysses borough
56	38	7	333	107.5	486	238	101	52	29.7	14.6	Ulysses township
47	41	8	198	98.0	317	158	96	49	19.1	24.5	West Branch township
10	9	1	46	97.8	73	37	20	11	19.8	22.0	Wharton township
14 552	11 438	3 876	75 518	99.1	118 985	60 338	29 866	18 247	20.9	19.9	Schuylkill County
345	242	84	1 693	93.9	2 590	1 363	671	430	21.1	20.4	Ashland borough (part)
59	39	9	419	100.2	632	329	107	67	24.7	12.8	Auburn borough
103	60	28	514	88.1	756	409	191	118	21.8	19.8	Barry township
11	4	2	67	98.5	106	50	17	8	20.3	12.8	Beurys Lake CDP
97	63	20	449	101.6	742	381	180	118	18.0	19.9	Blythe township
192	131	29	934	100.3	1 491	759	352	206	20.3	18.8	Branch township
385	266	62	1 828	96.3	2 916	1 505	713	416	18.7	19.9	Butler township
63	33	2	253	91.3	385	199	98	52	20.5	20.2	Englewood CDP (part)
14	10	1	51	96.1	84	45	25	16	16.0	25.0	Fountain Springs CDP
63	40	11	338	92.0	530	273	114	72	18.3	17.6	Lavelle-Locustdale CDP
207	168	48	930	156.2	2 024	766	423	237	15.1	17.8	Cass township
48	45	9	229	88.2	355	188	102	62	17.6	23.7	Forrestville CDP
8	10	6	38	100.0	65	37	24	14	14.5	31.6	Heckscherville CDP
281	271	102	1 224	87.5	1 855	1 012	654	405	19.2	28.5	Coaldale borough
132	111	17	813	101.1	1 262	642	260	156	22.8	15.9	Cressona borough
32	17	11	278	89.9	406	208	60	32	23.1	11.4	Deer Lake borough
65	36	11	227	114.5	402	189	112	59	17.5	23.0	Delano township
43	26	8	178	111.8	312	150	77	42	17.2	20.4	Delano CDP
114	91	21	789	102.9	1 228	609	226	128	23.3	14.1	East Brunswick township
13	11	2	91	70.3	122	70	26	18	21.3	16.8	McKeansburg CDP
84	89	14	442	95.5	708	371	187	111	18.1	21.6	East Norwegian township
135	103	38	713	99.0	1 151	589	276	169	18.9	19.5	East Union township
26	19	3	101	114.9	175	85	48	31	19.4	22.1	Brandonville CDP
31	31	5	115	90.4	188	103	67	45	14.2	30.6	Oneida CDP
19	11	12	124	92.7	181	98	42	29	24.3	17.6	Sheppton CDP
74	44	14	343	109.6	570	269	132	72	20.7	18.4	Eldred township
45	26	2	128	778.1	1 061	99	73	31	5.6	6.5	Foster township
28	9	1	97	109.3	148	72	38	17	27.1	18.7	Buck Run CDP
536	430	158	2 314	88.5	3 503	1 922	1 124	712	19.7	25.8	Frackville borough
45	29	6	210	98.1	307	153	80	46	26.2	19.2	Frailey township
35	22	4	163	99.4	237	118	61	34	27.1	18.8	Donaldson CDP
89	63	17	433	100.2	678	342	169	94	21.8	19.5	Gilberton borough
183	143	37	909	91.6	1 357	735	363	245	22.1	20.8	Girardville borough
47	54	12	398	96.2	582	297	113	67	25.5	14.5	Gordon borough
384	242	76	1 772	98.6	2 769	1 413	702	413	21.3	19.9	Hegins township
204	136	46	863	94.3	1 353	704	386	236	19.3	23.0	Valley View CDP
100	67	10	428	107.7	696	344	177	101	21.7	19.9	Hubley township
205	113	37	824	93.1	1 285	672	355	205	19.2	22.3	Kline township
6	13	1	93	88.2	130	73	20	15	25.7	11.4	Landingville borough
259	190	81	1 190	91.1	1 805	965	530	347	20.6	23.3	McAdoo borough
128	84	22	542	105.2	884	443	234	143	20.5	21.0	Mahanoy township
45	27	9	214	106.1	349	170	81	51	20.9	18.4	New Boston-Morea CDP
514	509	186	2 455	89.3	3 656	1 981	1 209	757	21.3	26.0	Mahanoy City borough
54	35	16	275	87.3	399	210	105	58	22.5	20.4	Mechanicsville borough
59	35	13	235	94.9	357	185	107	61	22.1	23.4	Middleport borough
463	491	134	2 450	85.8	3 577	1 978	1 088	703	21.4	23.9	Minersville borough
4	4	3	43	102.3	70	35	11	5	19.5	12.6	Mount Carbon borough
49	42	11	199	98.5	327	165	102	56	17.2	25.8	New Castle township
105	124	33	580	98.1	905	476	262	166	21.2	22.8	New Philadelphia borough
25	16	6	153	90.2	229	119	47	29	21.3	16.2	New Ringgold borough
307	213	86	1 657	98.4	2 561	1 293	606	355	22.1	18.4	North Manheim township
25	17	7	190	100.0	290	147	49	29	23.7	12.9	Renningers CDP
116	60	30	612	100.2	968	484	206	118	21.0	16.8	North Union township
16	14	6	119	94.1	181	99	36	24	21.6	15.6	Nuremberg CDP
188	134	33	1 101	97.3	1 686	883	355	217	22.4	16.3	Norwegian township
54	64	12	321	99.4	481	262	130	86	24.8	20.3	Marlin CDP
32	21	9	168	82.7	254	136	62	41	17.3	20.2	Seltzer CDP
299	281	185	1 707	82.0	2 403	1 359	765	501	22.6	24.6	Orwigsburg borough
111	89	19	550	91.3	855	452	219	129	18.7	20.8	Palo Alto borough
171	170	70	1 138	89.3	1 683	898	411	267	21.9	19.1	Pine Grove borough
422	231	58	1 983	98.2	3 020	1 542	711	399	23.2	18.1	Pine Grove township
70	33	9	339	85.5	491	270	112	69	21.9	17.8	Ravine CDP
206	176	36	1 066	89.4	1 605	865	418	256	20.5	20.7	Port Carbon borough
30	16	3	137	110.2	240	122	49	30	16.7	17.0	Port Clinton borough

Table 1. **Age and Sex: 2000**—Con.

[For information on confidentiality protection, nonsampling error, and definitions, see text]

State County County Subdivision Place	Total population	Median age	Age: Under 5 years	5 to 17 years	18 to 20 years	21 to 24 years	25 to 34 years	35 to 44 years	45 to 54 years	55 to 59 years	60 to 64 years
Schuylkill County—Con.											
Porter township	2 032	40.5	97	334	69	79	266	313	300	122	96
Reinerton-Orwin-Muir CDP	1 037	40.6	55	159	38	42	143	139	165	53	52
Pottsville city	15 549	40.5	896	2 611	500	624	1 973	2 250	2 052	738	654
Reilly township	802	37.9	51	148	19	36	103	134	96	35	26
Branchdale CDP	436	38.0	28	79	9	21	52	74	49	18	17
Newtown CDP	244	36.4	16	46	8	12	33	39	31	10	7
Ringtown borough	826	39.3	50	154	23	30	103	109	114	41	31
Rush township	3 957	45.0	135	591	266	121	387	478	630	223	186
Grier City-Park Crest CDP (part)	315	41.2	16	59	6	13	45	43	56	17	8
Hometown CDP	1 399	46.9	51	221	25	36	148	173	259	86	88
Ryan township	1 451	42.1	66	258	61	41	152	206	297	98	73
Grier City-Park Crest CDP (part)	639	45.3	16	107	25	15	64	90	133	48	35
St. Clair borough	3 254	44.0	141	463	75	134	454	400	412	161	166
Schuylkill township	1 123	47.3	48	129	27	34	125	163	174	71	86
Tuscarora CDP	939	49.1	41	101	19	29	104	126	144	62	73
Schuylkill Haven borough	5 548	38.7	352	927	162	226	797	832	660	266	278
Shenandoah borough	5 624	45.2	275	791	169	251	638	673	727	254	245
South Manheim township	2 191	39.1	149	419	58	59	253	400	345	112	108
Lake Wynonah CDP (part)	997	38.3	73	197	21	21	124	187	139	60	53
Tamaqua borough	7 174	40.1	362	1 201	216	279	986	1 050	880	341	335
Tower City borough	1 396	38.6	66	265	44	48	192	210	179	57	53
Tremont borough	1 784	42.9	86	279	53	83	215	220	236	91	88
Tremont township	250	37.7	15	42	15	7	39	27	47	18	11
Union township	1 308	42.5	50	253	30	43	101	248	241	84	52
Upper Mahantongo township	652	38.9	32	112	23	31	82	102	73	42	34
Klingerstown CDP	102	36.0	9	16	4	2	19	15	6	5	2
Walker township	936	40.7	44	175	31	40	91	164	145	39	42
Washington township	2 750	37.6	172	546	108	134	302	496	429	136	108
Wayne township	4 721	40.0	236	886	137	123	546	888	761	298	217
Friedensburg CDP	828	42.4	38	126	17	29	108	133	111	60	39
Lake Wynonah CDP (part)	964	37.6	60	195	21	27	133	175	158	57	38
Summit Station CDP	208	40.0	5	30	10	10	27	37	27	20	12
West Brunswick township	3 428	42.2	178	585	93	127	357	566	602	220	163
West Mahanoy township	6 166	35.6	147	456	225	611	1 550	1 289	782	207	147
Altamont CDP	2 689	33.9	32	86	108	375	842	643	299	70	33
Englewood CDP (part)	-	-	-	-	-	-	-	-	-	-	-
Shenandoah Heights CDP	1 298	42.7	52	197	45	50	158	208	200	62	51
West Penn township	3 852	41.2	190	657	124	128	418	649	683	233	178
Snyder County	37 546	36.7	2 098	6 916	2 157	2 054	4 564	5 716	5 085	2 033	1 648
Adams township	852	36.6	59	165	29	34	114	143	111	53	40
Troxelville CDP	192	35.0	19	31	6	5	35	24	21	18	10
Beaver township	527	37.6	21	110	22	14	73	85	71	41	22
Beavertown borough	870	38.4	46	160	18	31	123	140	99	54	53
Center township	2 162	32.7	172	445	108	127	313	341	297	92	81
Penns Creek CDP	668	30.8	47	137	56	58	74	99	81	32	28
Chapman township	1 426	30.5	150	346	59	71	190	200	149	63	56
Port Trevorton CDP (part)	201	34.8	11	47	10	11	22	30	31	7	8
Franklin township	2 094	39.4	108	393	56	90	250	354	323	143	107
Paxtonville CDP	221	39.1	7	48	7	10	19	38	27	19	9
Freeburg borough	584	39.7	30	108	16	25	66	90	78	39	21
Jackson township	1 276	38.6	75	243	62	54	127	234	185	85	62
Kratzerville CDP	391	41.6	17	55	17	21	38	77	61	33	22
McClure borough	975	40.2	54	164	39	52	111	132	124	53	46
Middleburg borough	1 382	36.8	80	266	40	59	209	176	157	68	59
Middlecreek township	1 971	36.0	120	393	62	88	287	350	282	108	93
Kreamer CDP	773	36.7	46	156	23	27	112	126	113	43	33
Monroe township	4 012	42.3	169	738	107	102	437	670	686	274	211
Hummels Wharf CDP	641	42.8	31	92	16	14	84	105	89	38	34
Penn township	3 781	40.2	185	609	111	139	493	678	732	242	161
Perry township	1 973	34.2	154	429	60	100	263	309	258	110	85
Mount Pleasant Mills CDP	342	37.0	24	64	8	22	45	45	40	21	21
Selinsgrove borough	5 383	25.5	190	598	1 117	762	494	515	449	188	170
Shamokin Dam borough	1 502	45.9	58	240	22	48	145	225	181	78	74
Spring township	1 563	37.6	93	313	51	67	203	224	221	87	74
Beaver Springs CDP	634	41.5	29	112	15	22	88	83	110	32	27
Union township	1 519	34.2	107	371	59	68	174	235	199	72	53
Port Trevorton CDP (part)	250	30.7	29	49	10	12	37	33	23	17	12
Washington township	1 532	35.8	95	348	48	45	207	270	217	74	71
West Beaver township	1 124	34.9	78	259	37	36	153	186	144	58	51
West Perry township	1 038	37.5	54	218	34	42	132	159	122	51	58
Somerset County	80 023	40.2	4 201	13 642	2 643	3 426	9 903	12 357	11 444	4 165	3 806
Addison borough	214	42.4	14	27	13	12	20	38	22	9	15
Addison township	1 019	45.3	42	161	26	32	106	138	149	72	71
Allegheny township	654	41.8	29	116	24	23	60	116	103	45	43
Benson borough	194	41.0	13	36	3	3	28	26	29	9	14
Berlin borough	2 192	41.1	151	334	56	91	283	300	272	103	98
Black township	980	37.3	52	206	35	33	121	161	128	50	52
Boswell borough	1 364	38.8	96	229	50	58	179	192	157	70	60
Brothersvalley township	4 184	33.0	133	470	196	476	982	847	547	135	117
Callimont borough	51	34.8	4	7	4	3	8	6	9	5	1
Casselman borough	99	37.5	8	14	2	4	19	12	11	8	5
Central City borough	1 258	42.1	73	199	34	67	136	178	193	58	39
Conemaugh township	7 452	43.0	354	1 268	227	256	769	1 138	1 140	398	341
Davidsville CDP	1 119	43.4	47	200	40	31	90	194	163	68	63
Jerome CDP	1 068	41.8	41	205	27	43	102	175	130	55	42
Confluence borough	834	42.2	47	122	22	36	113	111	107	41	41
Elk Lick township	2 293	36.5	160	454	87	114	287	337	284	103	86
Fairhope township	137	42.3	8	19	7	4	15	20	22	7	7
Garrett borough	449	34.5	30	91	22	23	65	54	47	17	26
Greenville township	718	33.6	53	180	23	30	84	118	93	36	27
Hooversville borough	779	40.1	38	142	14	27	99	126	96	45	41
Indian Lake borough	450	46.6	15	49	13	7	37	86	77	42	37
Jefferson township	1 375	41.4	71	256	37	43	134	255	243	76	68

Table 1. **Age and Sex: 2000**—Con.

[For information on confidentiality protection, nonsampling error, and definitions, see text]

Age—Con.			Age and sex						Percent of total population		State County County Subdivision Place
			All ages		18 years and over		65 years and over				
65 to 74 years	75 to 84 years	85 years and over	Female	Males per 100 females	Total	Female	Total	Female	Under 18 years	65 years and over	
											Schuylkill County—Con.
193	132	31	1 018	99.6	1 601	808	356	195	21.2	17.5	Porter township
103	74	14	517	100.6	823	415	191	104	20.6	18.4	Reinerton-Orwin-Muir CDP
1 427	1 257	567	8 302	87.3	12 042	6 563	3 251	2 113	22.6	20.9	Pottsville city
79	61	14	413	94.2	603	313	154	89	24.8	19.2	Reilly township
45	34	10	230	89.6	329	179	89	53	24.5	20.4	Branchdale CDP
23	15	4	123	98.4	182	93	42	25	25.4	17.2	Newtown CDP
90	68	13	436	89.4	622	323	171	97	24.7	20.7	Ringtown borough
430	353	157	2 108	87.7	3 231	1 763	940	586	18.3	23.8	Rush township
29	19	4	167	88.6	240	132	52	33	23.8	16.5	Grier City-Park Crest CDP (part)
168	118	26	727	92.4	1 127	593	312	179	19.4	22.3	Hometown CDP
105	85	9	714	103.2	1 127	556	199	106	22.3	13.7	Ryan township
61	40	5	332	92.5	516	260	106	61	19.2	16.6	Grier City-Park Crest CDP (part)
388	370	90	1 727	88.4	2 650	1 431	848	531	18.6	26.1	St. Clair borough
132	101	33	580	93.6	946	495	266	166	15.8	23.7	Schuylkill township
114	96	30	492	90.9	797	422	240	153	15.1	25.6	Tuscarora CDP
486	455	107	2 903	91.1	4 269	2 285	1 048	642	23.1	18.9	Schuylkill Haven borough
649	655	297	3 055	84.1	4 558	2 524	1 601	1 062	19.0	28.5	Shenandoah borough
192	78	18	1 109	97.6	1 623	820	288	145	25.9	13.1	South Manheim township
92	24	6	496	101.0	727	362	122	55	27.1	12.2	Lake Wynonah CDP (part)
738	596	190	3 736	92.0	5 611	2 997	1 524	951	21.8	21.2	Tamaqua borough
165	94	23	752	85.6	1 065	578	282	177	23.7	20.2	Tower City borough
177	156	100	959	86.0	1 419	779	433	283	20.5	24.3	Tremont borough
17	10	2	120	108.3	193	98	29	18	22.8	11.6	Tremont township
114	76	16	642	103.7	1 005	499	206	114	23.2	15.7	Union township
53	55	13	329	98.2	508	261	121	66	22.1	18.6	Upper Mahantongo township
11	11	2	57	78.9	77	43	24	14	24.5	23.5	Klingerstown CDP
95	56	14	466	100.9	717	355	165	90	23.4	17.6	Walker township
185	112	22	1 342	104.9	2 032	1 003	319	172	26.1	11.6	Washington township
392	197	40	2 371	99.1	3 599	1 792	629	321	23.8	13.3	Wayne township
90	62	15	406	103.9	664	337	167	90	19.8	20.2	Friedensburg CDP
76	22	2	481	100.4	709	356	100	47	26.5	10.4	Lake Wynonah CDP (part)
16	12	2	110	89.1	173	88	30	16	16.8	14.4	Summit Station CDP
286	177	74	1 718	99.5	2 665	1 363	537	304	22.3	15.7	West Brunswick township
377	266	109	1 644	275.1	5 563	1 343	752	452	9.8	12.2	West Mahanoy township
105	69	27	350	668.3	2 571	295	201	113	4.4	7.5	Altamont CDP
-	-	-	-	(X)	-	-	-	-	(X)	(X)	Englewood CDP (part)
142	112	21	680	90.9	1 049	548	275	166	19.2	21.2	Shenandoah Heights CDP
327	217	48	1 896	103.2	3 005	1 483	592	317	22.0	15.4	West Penn township
2 873	1 819	583	19 194	95.6	28 532	14 774	5 275	3 058	24.0	14.0	Snyder County
66	26	12	423	101.4	628	313	104	57	26.3	12.2	Adams township
13	7	3	97	97.9	142	72	23	13	26.0	12.0	Troxelville CDP
47	19	2	259	103.5	396	194	68	32	24.9	12.9	Beaver township
69	58	19	466	86.7	664	355	146	89	23.7	16.8	Beavertown borough
119	55	12	1 093	97.8	1 545	773	186	108	28.5	8.6	Center township
33	19	4	352	89.8	484	258	56	39	27.5	8.4	Penns Creek CDP
87	47	8	697	104.6	930	472	142	72	34.8	10.0	Chapman township
12	11	1	105	91.4	143	76	24	14	28.9	11.9	Port Trevorton CDP (part)
155	88	27	1 069	95.9	1 593	813	270	155	23.9	12.9	Franklin township
18	12	7	113	95.6	166	86	37	25	24.9	16.7	Paxtonville CDP
60	45	6	295	98.0	446	235	111	71	23.6	19.0	Freeburg borough
100	36	13	636	100.6	958	492	149	72	24.9	11.7	Jackson township
30	15	5	203	92.6	319	167	50	26	18.4	12.8	Kratzerville CDP
105	71	24	497	96.2	757	393	200	114	22.4	20.5	McClure borough
123	112	33	728	89.8	1 036	568	268	175	25.0	19.4	Middleburg borough
115	55	18	982	100.7	1 458	727	188	104	26.0	9.5	Middlecreek township
52	33	9	384	101.3	571	294	94	56	26.1	12.2	Kreamer CDP
364	216	38	2 039	96.8	3 105	1 590	618	317	22.6	15.4	Monroe township
79	48	11	326	96.6	518	268	138	77	19.2	21.5	Hummels Wharf CDP
262	120	49	1 793	110.9	2 987	1 387	431	225	21.0	11.4	Penn township
128	60	17	962	105.1	1 390	696	205	117	29.5	10.4	Perry township
27	18	7	167	104.8	254	132	52	30	25.7	15.2	Mount Pleasant Mills CDP
354	357	189	3 026	77.9	4 595	2 630	900	607	14.6	16.7	Selinsgrove borough
237	151	43	816	84.1	1 204	665	431	271	19.8	28.7	Shamokin Dam borough
122	82	26	823	89.9	1 157	608	230	143	26.0	14.7	Spring township
63	42	11	345	83.8	493	263	116	74	22.2	18.3	Beaver Springs CDP
92	71	18	752	102.0	1 041	529	181	98	31.5	11.9	Union township
10	15	3	119	110.1	172	88	28	20	31.2	11.2	Port Trevorton CDP (part)
90	60	7	751	104.0	1 089	540	157	81	28.9	10.2	Washington township
81	32	9	559	101.1	787	396	122	60	30.0	10.9	West Beaver township
97	58	13	528	96.6	766	398	168	90	26.2	16.2	West Perry township
7 156	5 483	1 797	40 056	99.8	62 180	31 269	14 436	8 561	22.3	18.0	Somerset County
18	20	6	109	96.3	173	91	44	27	19.2	20.6	Addison borough
128	72	22	495	105.9	816	395	222	108	19.9	21.8	Addison township
49	37	9	318	105.7	509	241	95	52	22.2	14.5	Allegheny township
16	15	2	93	108.6	145	74	33	24	25.3	17.0	Benson borough
205	198	101	1 193	83.7	1 707	963	504	343	22.1	23.0	Berlin borough
83	47	12	486	101.6	722	370	142	79	26.3	14.5	Black township
126	118	29	721	89.2	1 039	556	273	168	23.8	20.0	Boswell borough
166	88	27	1 200	248.7	3 581	908	281	147	14.4	6.7	Brothersvalley township
3	1	-	26	96.2	40	19	4	2	21.6	7.8	Callimont borough
7	8	1	51	94.1	77	39	16	10	22.2	16.2	Casselman borough
128	133	20	662	90.0	986	521	281	178	21.6	22.3	Central City borough
804	553	204	3 889	91.6	5 830	3 063	1 561	913	21.8	20.9	Conemaugh township
136	77	10	584	91.6	872	464	223	120	22.1	19.9	Davidsville CDP
136	90	22	574	86.1	822	448	248	150	23.0	23.2	Jerome CDP
91	77	26	451	84.9	665	370	194	133	20.3	23.3	Confluence borough
208	136	37	1 160	97.7	1 679	858	381	221	26.8	16.6	Elk Lick township
22	5	1	61	124.6	110	50	28	16	19.7	20.4	Fairhope township
39	31	4	226	98.7	328	171	74	42	26.9	16.5	Garrett borough
41	27	6	362	98.3	485	242	74	42	32.5	10.3	Greenville township
69	61	21	404	92.8	599	309	151	97	23.1	19.4	Hooversville borough
58	27	2	214	110.3	386	181	87	39	14.2	19.3	Indian Lake borough
103	67	22	643	113.8	1 048	501	192	102	23.8	14.0	Jefferson township

Table 1. **Age and Sex: 2000**—Con.

[For information on confidentiality protection, nonsampling error, and definitions, see text]

State County County Subdivision Place	Total population	Median age	Age: Under 5 years	5 to 17 years	18 to 20 years	21 to 24 years	25 to 34 years	35 to 44 years	45 to 54 years	55 to 59 years	60 to 64 years
Somerset County—Con.											
Jenner township	4 054	41.1	203	693	164	159	437	658	655	215	214
Jennerstown borough	714	43.8	33	104	19	20	97	102	126	40	32
Larimer township	590	38.4	30	131	22	15	65	120	89	23	28
Lincoln township	1 669	39.1	85	329	63	48	199	288	266	86	77
Lower Turkeyfoot township	672	41.7	36	100	28	32	79	88	93	42	37
Meyersdale borough	2 473	40.9	126	422	75	111	328	326	304	111	124
Middlecreek township	797	42.9	35	124	23	26	97	124	125	56	61
Milford township	1 561	41.4	83	267	44	55	190	256	244	100	75
New Baltimore borough	168	39.4	9	29	1	7	22	29	25	5	12
New Centerville borough	193	44.8	8	31	2	2	22	32	30	11	9
Northampton township	366	44.3	14	62	9	6	34	61	57	32	17
Ogle township	588	39.5	31	125	20	18	58	106	125	25	19
Paint borough	1 103	51.0	53	144	22	30	107	129	113	39	42
Paint township	3 300	43.3	138	561	106	118	304	527	577	209	167
Quemahoning township	2 180	38.0	133	423	82	90	252	343	346	123	97
Rockwood borough	954	39.3	46	164	32	48	136	128	116	48	63
Salisbury borough	878	41.4	39	168	30	21	94	133	106	41	55
Seven Springs borough (part)	126	45.5	3	18	1	2	11	27	23	12	9
Shade township	2 886	41.3	148	483	80	127	362	404	430	158	150
Shanksville borough	245	35.5	14	51	11	14	29	40	31	10	7
Somerset borough	6 762	40.2	390	1 092	231	346	829	943	918	306	257
Somerset township	9 319	39.5	556	1 599	320	357	1 202	1 494	1 297	482	491
Friedens CDP	1 673	35.4	127	325	59	71	238	273	214	65	79
Southampton township	655	40.3	42	106	18	27	80	95	98	38	30
Stonycreek township	2 221	37.7	125	464	76	68	262	392	314	126	123
Stoystown borough	428	42.8	22	72	15	13	45	60	50	17	26
Summit township	2 368	39.1	119	454	85	105	281	344	339	153	116
Upper Turkeyfoot township	1 232	38.3	61	264	28	38	152	201	187	71	69
Ursina borough	254	41.5	16	29	6	11	41	30	45	17	15
Wellersburg borough	176	44.5	6	22	6	6	18	32	26	14	8
Windber borough	4 395	42.8	206	731	129	164	525	586	560	226	187
Sullivan County	6 556	43.0	281	1 085	314	204	614	965	860	386	413
Cherry township	1 718	41.4	87	316	52	36	173	309	228	95	99
Colley township	647	21.7	7	180	125	45	22	53	38	24	27
Davidson township	626	43.3	23	92	29	22	67	97	99	32	43
Dushore borough	663	42.2	39	100	22	21	59	118	82	26	39
Eagles Mere borough	153	62.4	2	6	4	-	8	18	10	22	20
Elkland township	607	47.0	29	98	13	20	56	73	63	56	50
Forks township	407	45.4	14	67	11	14	48	45	71	20	25
Forksville borough	147	43.5	10	16	4	1	20	25	19	7	19
Fox township	332	43.3	20	41	16	13	35	51	54	23	21
Hillsgrove township	265	43.8	9	41	6	10	26	51	43	20	7
Laporte borough	290	58.7	7	32	6	2	17	28	44	12	14
Laporte township	373	46.2	19	52	12	9	45	47	61	23	29
Shrewsbury township	328	43.0	15	44	14	11	38	50	48	26	20
Susquehanna County	42 238	39.5	2 400	8 364	1 396	1 446	4 602	6 831	6 022	2 508	2 123
Apolacon township	507	36.3	34	109	15	12	67	108	72	24	22
Ararat township	531	42.8	30	89	16	20	63	69	95	31	28
Auburn township	1 816	38.7	90	383	59	58	201	300	282	101	109
Bridgewater township	2 668	41.5	152	472	77	78	301	405	403	141	148
Brooklyn township	889	39.7	56	185	31	16	77	168	126	41	53
Choconut township	797	42.0	36	158	31	19	65	142	124	72	56
Clifford township	2 381	38.4	142	480	92	96	241	416	347	119	96
Dimock township	1 398	36.8	102	294	41	48	161	235	182	77	67
Forest City borough	1 855	45.6	83	286	43	63	208	231	180	80	89
Forest Lake township	1 194	38.3	68	262	35	41	119	209	185	71	59
Franklin township	938	39.8	56	177	30	30	110	145	135	67	53
Friendsville borough	91	42.2	7	14	2	4	14	10	18	3	8
Gibson township	1 129	41.1	56	220	45	38	103	180	172	65	48
Great Bend borough	700	41.1	37	114	23	29	80	118	88	36	33
Great Bend township	1 890	39.9	102	387	57	76	194	303	284	131	93
Hallstead borough	1 216	39.1	70	241	45	47	140	210	156	53	63
Harford township	1 301	39.7	68	260	37	34	142	226	178	89	68
Harmony township	558	39.5	27	123	16	14	58	96	83	31	31
Herrick township	599	43.7	32	92	19	10	71	87	96	35	27
Hop Bottom borough	333	38.1	10	84	9	10	44	53	49	20	15
Jackson township	788	45.2	36	127	23	17	71	117	139	60	54
Jessup township	564	39.8	41	107	17	13	61	106	80	41	31
Lanesboro borough	588	41.6	26	125	20	11	59	85	69	40	34
Lathrop township	835	39.5	50	146	35	31	99	117	138	66	46
Lenox township	1 832	38.8	104	365	60	56	206	308	256	142	108
Liberty township	1 266	39.0	85	237	40	53	124	229	204	91	66
Little Meadows borough	290	45.3	14	41	11	4	25	48	67	21	18
Middletown township	340	38.8	16	73	12	14	36	51	52	30	14
Montrose borough	1 664	38.8	103	285	62	85	205	225	195	82	61
New Milford borough	878	36.2	58	189	39	34	106	136	107	46	38
New Milford township	1 859	38.2	119	380	64	56	218	314	277	111	94
Oakland borough	622	33.0	36	144	24	31	87	82	91	31	23
Oakland township	550	40.7	28	106	18	17	61	74	85	36	25
Rush township	1 290	38.0	74	265	43	63	145	210	182	76	52
Silver Lake township	1 729	39.1	88	405	55	49	141	349	255	122	87
Springville township	1 555	38.0	91	336	47	66	169	241	234	97	79
Susquehanna Depot borough	1 690	36.2	104	377	71	56	205	257	199	73	63
Thompson borough	299	36.3	24	60	11	14	36	45	39	9	19
Thompson township	440	41.9	15	97	9	12	41	72	55	30	30
Union Dale borough	368	36.0	30	69	12	21	48	54	43	17	15
Tioga County	41 373	38.5	2 234	7 578	2 259	2 143	4 523	6 004	5 526	2 391	2 107
Bloss township	354	39.3	24	58	17	16	41	54	62	16	11
Blossburg borough	1 480	41.2	84	281	42	54	171	183	184	95	64
Brookfield township	443	41.9	21	81	21	12	35	78	70	27	28
Charleston township	3 233	41.2	150	641	99	108	322	493	452	185	187
Chatham township	587	42.9	29	102	20	17	60	83	94	55	41

Table 1. **Age and Sex: 2000**—Con.

[For information on confidentiality protection, nonsampling error, and definitions, see text]

Age—Con.			Age and sex						Percent of total population		
			All ages		18 years and over		65 years and over				**State** **County** **County Subdivision** **Place**
65 to 74 years	75 to 84 years	85 years and over	Female	Males per 100 females	Total	Female	Total	Female	Under 18 years	65 years and over	
											Somerset County—Con.
329	268	59	2 047	98.0	3 158	1 598	656	367	22.1	16.2	Jenner township
65	51	25	361	97.8	577	297	141	88	19.2	19.7	Jennerstown borough
41	23	3	281	110.0	429	205	67	31	27.3	11.4	Larimer township
110	98	20	831	100.8	1 255	628	228	131	24.8	13.7	Lincoln township
89	39	9	327	105.5	536	265	137	74	20.2	20.4	Lower Turkeyfoot township
223	221	102	1 339	84.7	1 925	1 064	546	352	22.2	22.1	Meyersdale borough
73	41	12	410	94.4	638	323	126	67	19.9	15.8	Middlecreek township
127	93	27	785	98.9	1 211	606	247	135	22.4	15.8	Milford township
22	7	-	82	104.9	130	62	29	18	22.6	17.3	New Baltimore borough
26	17	3	105	83.8	154	83	46	28	20.2	23.8	New Centerville borough
41	26	7	178	105.6	290	139	74	39	20.8	20.2	Northampton township
31	28	2	285	106.3	432	202	61	31	26.5	10.4	Ogle township
125	173	126	621	77.6	906	527	424	286	17.9	38.4	Paint borough
293	248	52	1 673	97.3	2 601	1 340	593	347	21.2	18.0	Paint township
164	102	25	1 092	99.6	1 624	825	291	163	25.5	13.3	Quemahoning township
96	50	27	496	92.3	744	386	173	106	22.0	18.1	Rockwood borough
98	74	19	463	89.6	671	365	191	117	23.6	21.8	Salisbury borough
16	4	-	60	110.0	105	48	20	6	16.7	15.9	Seven Springs borough (part)
265	235	44	1 422	103.0	2 255	1 133	544	306	21.9	18.8	Shade township
24	13	1	126	94.4	180	93	38	23	26.5	15.5	Shanksville borough
604	584	262	3 711	82.2	5 280	2 947	1 450	959	21.9	21.4	Somerset borough
821	523	177	4 559	104.4	7 164	3 529	1 521	823	23.1	16.3	Somerset township
121	81	20	840	99.2	1 221	633	222	130	27.0	13.3	Friedens CDP
66	40	15	317	106.6	507	248	121	67	22.6	18.5	Southampton township
155	91	25	1 110	100.1	1 632	818	271	146	26.5	12.2	Stonycreek township
57	39	12	234	82.9	334	180	108	65	22.0	25.2	Stoystown borough
218	118	36	1 182	100.3	1 795	903	372	200	24.2	15.7	Summit township
85	58	18	602	104.7	907	447	161	83	26.4	13.1	Upper Turkeyfoot township
21	19	4	127	100.0	209	106	44	29	17.7	17.3	Ursina borough
21	14	3	96	83.3	148	79	38	24	15.9	21.6	Wellersburg borough
486	465	130	2 370	85.4	3 458	1 901	1 081	707	21.3	24.6	Windber borough
739	507	188	3 244	102.1	5 190	2 590	1 434	768	20.8	21.9	Sullivan County
205	87	31	858	100.2	1 315	653	323	162	23.5	18.8	Cherry township
60	56	10	250	158.8	460	188	126	65	28.9	19.5	Colley township
62	52	8	309	102.6	511	257	122	64	18.4	19.5	Davidson township
66	71	20	370	79.2	524	294	157	104	21.0	23.7	Dushore borough
33	25	5	82	86.6	145	79	63	30	5.2	41.2	Eagles Mere borough
67	46	36	301	101.7	480	240	149	77	20.9	24.5	Elkland township
51	31	10	200	103.5	326	158	92	45	19.9	22.6	Forks township
19	7	-	71	107.0	121	55	26	8	17.7	17.7	Forksville borough
38	13	7	167	98.8	271	135	58	32	18.4	17.5	Fox township
21	23	8	136	94.9	215	108	52	36	18.9	19.6	Hillsgrove township
47	46	35	160	81.3	251	140	128	77	13.4	44.1	Laporte borough
32	32	12	177	110.7	302	151	76	41	19.0	20.4	Laporte township
38	18	6	163	101.2	269	132	62	27	18.0	18.9	Shrewsbury township
3 443	2 327	776	21 235	98.9	31 474	16 077	6 546	3 687	25.5	15.5	Susquehanna County
34	10	-	242	109.5	364	169	44	18	28.2	8.7	Apolacon township
59	28	3	252	110.7	412	199	90	46	22.4	16.9	Ararat township
147	72	14	873	108.0	1 343	658	233	109	26.0	12.8	Auburn township
251	181	59	1 355	96.9	2 044	1 054	491	270	23.4	18.4	Bridgewater township
63	60	13	445	99.8	648	329	136	68	27.1	15.3	Brooklyn township
60	26	8	397	100.8	603	303	94	50	24.3	11.8	Choconut township
196	133	23	1 178	102.1	1 759	880	352	185	26.1	14.8	Clifford township
102	68	21	689	102.9	1 002	504	191	107	28.3	13.7	Dimock township
198	235	159	1 025	81.0	1 486	846	592	398	19.9	31.9	Forest City borough
82	50	13	585	104.1	864	432	145	74	27.6	12.1	Forest Lake township
79	44	12	484	93.8	705	366	135	70	24.8	14.4	Franklin township
10	-	1	44	106.8	70	36	11	6	23.1	12.1	Friendsville borough
82	69	51	554	103.8	853	427	202	111	24.4	17.9	Gibson township
70	57	15	369	89.7	549	298	142	98	21.6	20.3	Great Bend borough
147	85	31	961	96.7	1 401	728	263	142	25.9	13.9	Great Bend township
102	72	17	612	98.7	905	476	191	119	25.6	15.7	Hallstead borough
113	72	14	645	101.7	973	493	199	103	25.2	15.3	Harford township
49	24	6	281	98.6	408	210	79	39	26.9	14.2	Harmony township
80	40	10	292	105.1	475	235	130	67	20.7	21.7	Herrick township
13	19	7	170	95.9	239	127	39	23	28.2	11.7	Hop Bottom borough
80	51	13	402	96.0	625	322	144	71	20.7	18.3	Jackson township
39	23	5	270	108.9	416	196	67	33	26.2	11.9	Jessup township
47	52	20	326	80.4	437	249	119	81	25.7	20.2	Lanesboro borough
58	40	9	400	108.8	639	305	107	58	23.5	12.8	Lathrop township
137	66	24	907	102.0	1 363	676	227	118	25.6	12.4	Lenox township
88	37	12	637	98.7	944	472	137	71	25.4	10.8	Liberty township
24	13	4	142	104.2	235	114	41	26	19.0	14.1	Little Meadows borough
31	11	-	159	113.8	251	116	42	19	26.2	12.4	Middletown township
161	154	46	893	86.3	1 276	711	361	255	23.3	21.7	Montrose borough
65	44	16	463	89.6	631	349	125	84	28.1	14.2	New Milford borough
142	67	17	902	106.1	1 360	665	226	118	26.8	12.2	New Milford township
45	24	4	300	107.3	442	216	73	36	28.9	11.7	Oakland borough
54	41	5	272	102.2	416	211	100	54	24.4	18.2	Oakland township
107	56	17	632	104.1	951	471	180	95	26.3	14.0	Rush township
119	46	13	848	103.9	1 236	604	178	87	28.5	10.3	Silver Lake township
110	66	19	790	96.8	1 128	565	195	104	27.5	12.5	Springville township
110	120	55	891	89.7	1 209	649	285	180	28.5	16.9	Susquehanna Depot borough
23	14	5	147	103.4	215	114	42	23	28.1	14.0	Thompson borough
38	34	7	223	97.3	328	166	79	38	25.5	18.0	Thompson township
28	23	8	178	106.7	269	136	59	33	26.9	16.0	Union Dale borough
3 490	2 338	780	21 120	95.9	31 561	16 366	6 608	3 675	23.7	16.0	Tioga County
32	19	4	182	94.5	272	136	55	31	23.2	15.5	Bloss township
150	139	33	769	92.5	1 115	601	322	196	24.7	21.8	Blossburg borough
42	24	4	209	112.0	341	169	70	34	23.0	15.8	Brookfield township
258	230	108	1 645	96.5	2 442	1 271	596	367	24.5	18.4	Charleston township
50	27	9	277	111.9	456	214	86	36	22.3	14.7	Chatham township

Table 1. **Age and Sex: 2000**—Con.

[For information on confidentiality protection, nonsampling error, and definitions, see text]

State County County Subdivision Place	Total population	Median age	Age: Under 5 years	5 to 17 years	18 to 20 years	21 to 24 years	25 to 34 years	35 to 44 years	45 to 54 years	55 to 59 years	60 to 64 years
Tioga County—Con.											
Clymer township	597	43.8	39	101	21	20	56	80	84	64	43
Covington township	1 047	37.3	66	210	35	38	138	176	136	65	54
Deerfield township	659	38.0	44	143	24	13	77	98	90	37	35
Delmar township	2 893	39.8	178	576	87	104	294	488	455	177	161
Duncan township	213	40.3	13	28	8	9	25	40	28	15	10
Elk township	51	57.8	-	4	2	-	3	7	6	8	7
Elkland borough	1 786	39.2	104	326	65	67	225	253	215	85	99
Farmington township	636	39.7	25	138	20	25	67	101	99	47	37
Gaines township	553	47.7	20	84	15	15	47	69	101	43	39
Hamilton township	462	38.5	28	89	12	24	53	69	56	14	31
Jackson township	2 054	39.5	94	406	84	77	216	336	319	117	117
Knoxville borough	617	36.4	40	118	27	30	78	72	78	25	32
Lawrence township	1 721	38.2	103	350	40	54	234	280	209	130	78
Lawrenceville borough	627	37.0	43	111	26	35	77	92	70	27	26
Liberty borough	230	31.5	20	52	11	11	33	33	27	9	7
Liberty township	868	42.6	47	148	39	25	87	128	144	51	38
Mansfield borough	3 411	21.8	115	331	981	733	274	247	250	85	87
Middlebury township	1 221	39.1	60	242	52	37	137	210	166	84	58
Morris township	646	43.4	34	120	17	13	57	96	89	37	43
Nelson township	587	37.4	42	112	14	15	92	77	79	28	25
Osceola township	700	36.4	47	146	26	29	87	110	93	27	41
Putnam township	428	35.8	23	87	13	21	63	69	47	18	23
Richmond township	2 475	38.3	141	516	95	117	256	376	384	171	106
Roseville borough	207	34.4	18	40	7	13	28	20	33	14	15
Rutland township	736	40.9	34	144	18	20	86	120	101	46	47
Shippen township	472	39.9	26	91	18	11	52	73	71	34	36
Sullivan township	1 322	39.1	84	252	42	44	157	222	177	102	80
Tioga borough	622	31.8	52	141	26	33	86	98	53	21	30
Tioga township	995	40.3	58	176	42	41	106	158	142	63	58
Union township	945	39.1	48	185	26	41	111	160	131	48	53
Ward township	128	48.0	6	18	1	2	13	19	27	8	6
Wellsboro borough	3 328	44.2	162	535	95	161	339	429	461	197	147
Westfield borough	1 190	38.8	70	231	49	35	148	180	134	53	54
Westfield township	849	41.7	42	164	22	23	92	127	109	63	53
Union County	41 624	35.8	2 005	6 361	3 155	2 630	6 124	6 752	5 377	2 003	1 633
Buffalo township	3 207	36.0	241	697	103	124	401	449	433	158	126
East Buffalo township	5 730	40.4	258	931	706	213	357	780	830	361	252
Linntown CDP	1 542	45.7	77	256	31	25	122	242	252	93	88
Gregg township	4 687	35.3	57	173	74	334	1 658	1 311	649	180	106
Hartleton borough	260	37.0	22	50	10	6	39	31	35	18	15
Hartley township	1 714	38.6	117	319	51	58	218	254	240	100	87
Kelly township	4 502	37.9	142	501	102	244	1 009	840	537	184	168
Lewis township	1 405	31.7	119	338	57	67	197	203	149	57	61
Lewisburg borough	5 620	22.4	164	398	1 570	1 012	491	431	410	173	138
Limestone township	1 572	34.6	114	351	66	68	197	217	243	89	64
Mifflinburg borough	3 594	37.8	216	692	108	164	458	571	462	178	147
New Berlin borough	838	36.7	52	181	15	28	122	149	95	44	53
Union township	1 427	40.9	77	273	35	42	137	273	231	99	90
West Buffalo township	2 795	34.1	183	673	117	121	336	510	351	121	106
White Deer township	4 273	39.5	243	784	141	149	504	733	712	241	220
Venango County	57 565	40.2	3 268	10 679	1 982	2 180	6 351	8 992	8 551	3 125	2 780
Allegheny township	281	41.9	14	49	7	8	36	48	38	19	14
Barkeyville borough	237	41.6	16	35	3	10	32	40	44	9	6
Canal township	1 008	40.2	54	188	40	32	122	167	167	51	60
Cherrytree township	1 543	40.2	95	288	42	45	175	250	229	106	77
Clinton township	758	37.4	40	156	28	31	93	114	105	55	35
Clintonville borough	528	35.3	39	99	24	26	75	70	62	26	25
Cooperstown borough	460	43.4	14	84	20	15	43	72	76	29	38
Cornplanter township	2 687	42.4	155	492	69	67	254	425	386	154	147
Hasson Heights CDP	1 495	41.5	91	309	36	35	122	244	209	88	92
Cranberry township	7 014	40.2	415	1 275	265	264	715	1 126	1 083	400	333
Seneca CDP	966	45.7	44	143	25	35	99	126	148	65	55
Woodland Heights CDP	1 402	37.3	96	275	76	63	137	214	209	70	48
Emlenton borough (part)	774	42.4	38	142	24	30	83	97	96	46	34
Franklin city	7 212	39.5	457	1 256	288	345	839	1 031	988	347	330
Frenchcreek township	1 605	41.7	64	321	43	40	147	297	278	100	100
Irwin township	1 309	37.2	101	241	40	68	167	217	208	60	57
Jackson township	1 168	35.7	93	235	53	57	133	203	166	53	56
Mineral township	533	41.3	37	74	13	14	66	98	94	33	30
Oakland township	1 565	40.1	82	301	50	65	150	268	293	77	82
Oil City city	11 504	37.9	731	2 239	400	511	1 403	1 723	1 572	514	401
Oilcreek township	840	42.6	37	146	32	21	82	140	154	49	62
Pinegrove township	1 338	40.2	73	245	39	37	169	219	202	79	71
Pleasantville borough	850	40.4	36	171	31	30	87	130	123	35	43
Plum township	1 060	39.5	53	219	32	28	133	174	156	57	58
Polk borough	1 031	46.5	26	94	11	22	140	180	230	81	71
President township	543	45.9	21	88	15	19	36	86	82	35	34
Richland township	744	41.7	40	122	39	21	94	108	115	43	41
Rockland township	1 346	43.4	63	230	31	47	120	227	217	96	73
Rouseville borough	472	44.0	24	74	13	15	60	57	65	23	21
Sandycreek township	2 406	38.3	102	636	124	64	182	341	355	166	105
Scrubgrass township	799	41.4	30	148	24	37	73	146	101	55	33
Sugarcreek borough	5 331	41.8	290	880	164	195	573	842	749	303	326
Utica borough	211	34.4	7	70	3	4	24	29	31	7	11
Victory township	408	40.6	21	81	15	12	45	67	86	17	6
Warren County	43 863	40.5	2 480	8 107	1 348	1 440	4 948	6 887	6 504	2 644	2 193
Bear Lake borough	193	38.5	8	43	7	4	25	32	24	12	9
Brokenstraw township	2 068	45.3	104	320	51	63	193	293	251	132	99
Cherry Grove township	228	42.5	9	38	9	4	23	36	31	21	18
Clarendon borough	564	36.5	40	113	18	30	68	81	76	27	15
Columbus township	1 741	38.9	93	350	72	53	213	258	293	95	83
Conewango township	3 915	41.8	224	615	125	127	452	664	608	246	191

Table 1. **Age and Sex: 2000**—Con.

[For information on confidentiality protection, nonsampling error, and definitions, see text]

Age—Con.			Age and sex						Percent of total population		State County County Subdivision Place
			All ages		18 years and over		65 years and over				
65 to 74 years	75 to 84 years	85 years and over	Female	Males per 100 females	Total	Female	Total	Female	Under 18 years	65 years and over	
											Tioga County—Con.
41	38	10	298	100.3	457	240	89	47	23.5	14.9	Clymer township
82	36	11	519	101.7	771	379	129	58	26.4	12.3	Covington township
54	27	17	332	98.5	472	245	98	54	28.4	14.9	Deerfield township
231	112	30	1 462	97.9	2 139	1 082	373	197	26.1	12.9	Delmar township
16	18	3	103	106.8	172	88	37	21	19.2	17.4	Duncan township
7	6	1	24	112.5	47	23	14	5	7.8	27.5	Elk township
154	149	44	941	89.8	1 356	740	347	211	24.1	19.4	Elkland borough
46	25	6	312	103.8	473	229	77	37	25.6	12.1	Farmington township
64	44	12	280	97.5	449	228	120	64	18.8	21.7	Gaines township
39	35	12	233	98.3	345	171	86	44	25.3	18.6	Hamilton township
158	94	36	1 020	101.4	1 554	778	288	151	24.3	14.0	Jackson township
63	35	19	308	100.3	459	239	117	68	25.6	19.0	Knoxville borough
156	74	13	870	97.8	1 268	648	243	125	26.3	14.1	Lawrence township
62	47	11	321	95.3	473	250	120	65	24.6	19.1	Lawrenceville borough
15	7	5	114	101.8	158	80	27	13	31.3	11.7	Liberty borough
89	62	10	428	102.8	673	328	161	84	22.5	18.5	Liberty township
146	114	48	1 826	86.8	2 965	1 600	308	195	13.1	9.0	Mansfield borough
110	52	13	600	103.5	919	460	175	83	24.7	14.3	Middlebury township
80	48	12	313	106.4	492	239	140	72	23.8	21.7	Morris township
57	41	5	306	91.8	433	233	103	60	26.2	17.5	Nelson township
49	32	13	365	91.8	507	265	94	56	27.6	13.4	Osceola township
38	20	6	227	88.5	318	165	64	33	25.7	15.0	Putnam township
201	97	15	1 262	96.1	1 818	932	313	160	26.5	12.6	Richmond township
10	7	2	104	99.0	149	80	19	10	28.0	9.2	Roseville borough
74	35	11	365	101.6	558	277	120	58	24.2	16.3	Rutland township
45	10	5	229	106.1	355	171	60	25	24.8	12.7	Shippen township
96	50	16	657	101.2	986	497	162	78	25.4	12.3	Sullivan township
46	28	8	327	90.2	429	223	82	46	31.0	13.2	Tioga borough
90	47	14	474	109.9	761	370	151	76	23.5	15.2	Tioga township
90	45	7	454	108.1	712	341	142	72	24.7	15.0	Union township
16	11	1	62	106.5	104	47	28	15	18.8	21.9	Ward township
310	331	161	1 840	80.9	2 631	1 501	802	513	20.9	24.1	Wellsboro borough
116	87	33	628	89.5	889	488	236	135	25.3	19.8	Westfield borough
107	35	12	434	95.6	643	338	154	80	24.3	18.1	Westfield township
2 756	1 999	829	18 588	123.9	33 258	14 555	5 584	3 282	20.1	13.4	Union County
243	184	48	1 574	103.7	2 269	1 165	475	254	29.2	14.8	Buffalo township
423	384	235	2 951	94.2	4 541	2 341	1 042	652	20.8	18.2	East Buffalo township
168	147	41	802	92.3	1 209	646	356	201	21.6	23.1	Linntown CDP
100	36	9	506	826.3	4 457	385	145	55	4.9	3.1	Gregg township
18	12	4	127	104.7	188	95	34	19	27.7	13.1	Hartleton borough
145	87	38	870	97.0	1 278	640	270	152	25.4	15.8	Hartley township
314	331	130	1 563	188.0	3 859	1 245	775	473	14.3	17.2	Kelly township
86	61	10	704	99.6	948	485	157	86	32.5	11.2	Lewis township
334	303	196	3 001	87.3	5 058	2 744	833	550	10.0	14.8	Lewisburg borough
109	41	13	753	108.8	1 107	539	163	78	29.6	10.4	Limestone township
329	205	64	1 918	87.4	2 686	1 448	598	355	25.3	16.6	Mifflinburg borough
66	23	10	423	98.1	605	316	99	54	27.8	11.8	New Berlin borough
104	51	15	690	106.8	1 077	538	170	95	24.5	11.9	Union township
158	104	15	1 386	101.7	1 939	970	277	155	30.6	9.9	West Buffalo township
327	177	42	2 122	101.4	3 246	1 644	546	304	24.0	12.8	White Deer township
5 269	3 321	1 067	29 462	95.4	43 618	22 703	9 657	5 654	24.2	16.8	Venango County
37	8	3	145	93.8	218	107	48	19	22.4	17.1	Allegheny township
24	17	1	119	99.2	186	93	42	22	21.5	17.7	Barkeyville borough
77	40	10	494	104.0	766	380	127	65	24.0	12.6	Canal township
153	69	14	751	105.5	1 160	576	236	128	24.8	15.3	Cherrytree township
65	29	7	365	107.7	562	270	101	39	25.9	13.3	Clinton township
33	37	12	267	97.8	390	205	82	49	26.1	15.5	Clintonville borough
46	20	3	239	92.5	362	187	69	36	21.3	15.0	Cooperstown borough
280	193	65	1 385	94.0	2 040	1 066	538	305	24.1	20.0	Cornplanter township
153	96	20	775	92.9	1 095	581	269	150	26.8	18.0	Hasson Heights CDP
660	381	97	3 611	94.2	5 324	2 784	1 138	636	24.1	16.2	Cranberry township
118	84	24	497	94.4	779	400	226	124	19.4	23.4	Seneca CDP
110	81	23	769	82.3	1 031	581	214	133	26.5	15.3	Woodland Heights CDP
66	61	57	436	77.5	594	335	184	128	23.3	23.8	Emlenton borough (part)
632	507	192	3 877	86.0	5 499	2 996	1 331	879	23.8	18.5	Franklin city
128	67	20	819	96.0	1 220	627	215	119	24.0	13.4	Frenchcreek township
94	42	14	641	104.2	967	481	150	80	26.1	11.5	Irwin township
74	42	3	591	97.6	840	421	119	58	28.1	10.2	Jackson township
53	16	5	258	106.6	422	204	74	36	20.8	13.9	Mineral township
131	54	12	774	102.2	1 182	585	197	98	24.5	12.6	Oakland township
968	771	271	6 036	90.6	8 534	4 618	2 010	1 294	25.8	17.5	Oil City city
72	37	8	397	111.6	657	309	117	56	21.8	13.9	Oilcreek township
122	59	23	675	98.2	1 020	503	204	103	23.8	15.2	Pinegrove township
100	55	9	429	98.1	643	327	164	92	24.4	19.3	Pleasantville borough
93	47	10	530	100.0	788	392	150	76	25.7	14.2	Plum township
99	64	13	509	102.6	911	456	176	103	11.6	17.1	Polk borough
85	37	5	270	101.1	434	221	127	66	20.1	23.4	President township
76	34	11	376	97.9	582	295	121	60	21.8	16.3	Richland township
150	79	13	654	105.8	1 053	516	242	126	21.8	18.0	Rockland township
67	40	13	242	95.0	374	201	120	72	20.8	25.4	Rouseville borough
207	100	24	1 094	119.9	1 668	804	331	170	30.7	13.8	Sandycreek township
72	64	16	387	106.5	621	305	152	79	22.3	19.0	Scrubgrass township
547	327	135	2 793	90.9	4 161	2 226	1 009	619	21.9	18.9	Sugarcreek borough
19	6	-	115	83.5	134	71	25	14	36.5	11.8	Utica borough
39	18	1	183	123.0	306	142	58	27	25.0	14.2	Victory township
3 872	2 591	849	22 357	96.2	33 276	17 258	7 312	4 229	24.1	16.7	Warren County
15	11	3	95	103.2	142	71	29	17	26.4	15.0	Bear Lake borough
223	207	132	1 106	87.0	1 644	919	562	360	20.5	27.2	Brokenstraw township
22	16	1	106	115.1	181	87	39	19	20.6	17.1	Cherry Grove township
48	44	4	284	98.6	411	208	96	56	27.1	17.0	Clarendon borough
120	87	24	890	95.6	1 298	659	231	129	25.4	13.3	Columbus township
383	236	44	1 966	99.1	3 076	1 567	663	368	21.4	16.9	Conewango township

Table 1. **Age and Sex: 2000**—Con.

[For information on confidentiality protection, nonsampling error, and definitions, see text]

State County County Subdivision Place	Total population	Median age	Age: Under 5 years	5 to 17 years	18 to 20 years	21 to 24 years	25 to 34 years	35 to 44 years	45 to 54 years	55 to 59 years	60 to 64 years
Warren County—Con.											
Deerfield township	333	49.8	12	42	8	4	32	43	53	33	34
Eldred township	709	37.4	33	169	24	24	83	119	106	27	40
Elk township	551	41.5	26	107	12	16	50	111	102	36	34
Farmington township	1 353	36.9	91	299	51	46	148	235	186	98	55
Freehold township	1 402	32.5	116	385	53	32	167	213	171	77	48
Glade township	2 319	43.5	108	416	51	58	233	356	414	150	118
Limestone township	418	44.0	22	73	6	12	40	60	60	37	26
Mead township	1 555	41.9	89	257	53	53	142	278	234	101	95
Pine Grove township	2 712	41.8	124	531	75	51	266	468	479	187	133
Pittsfield township	1 519	38.4	89	306	45	50	188	238	255	89	83
Pleasant township	2 528	46.1	108	392	61	51	230	380	391	180	147
Warren South CDP	1 651	49.9	67	225	39	30	121	225	262	117	102
Sheffield township	2 346	40.0	133	434	74	83	282	344	302	163	131
Sheffield CDP	1 268	39.9	74	238	39	49	155	175	173	78	64
Southwest township	561	39.2	26	120	20	20	53	104	79	29	42
Spring Creek township	872	41.9	41	174	25	25	78	153	153	43	53
Sugar Grove borough	613	36.7	53	118	21	27	68	99	70	32	28
Sugar Grove township	1 870	35.0	130	445	96	74	190	300	271	76	85
Tidioute borough	792	40.8	44	146	23	29	86	114	107	44	65
Triumph township	286	47.1	5	36	15	7	24	39	70	21	14
Warren city	10 259	39.2	627	1 747	290	430	1 375	1 539	1 415	553	429
Watson township	322	39.6	14	74	8	6	28	70	54	19	19
Youngsville borough	1 834	39.5	111	357	55	61	211	260	249	116	99
Washington County	202 897	40.8	11 235	33 762	7 429	8 198	23 178	31 952	30 465	10 973	9 382
Allenport borough	549	44.9	23	57	19	17	70	89	82	35	45
Amwell township	3 960	40.0	220	728	125	136	448	703	693	257	170
Beallsville borough	511	41.3	27	94	22	18	44	84	99	28	22
Bentleyville borough	2 502	39.5	174	390	93	110	321	355	324	120	89
Blaine township	597	39.0	43	125	16	17	59	114	103	37	29
Buffalo township	2 100	41.9	100	378	91	56	204	365	373	130	105
Burgettstown borough	1 576	42.1	91	249	40	42	209	232	201	97	65
California borough	5 274	23.7	144	422	1 269	954	474	441	488	174	153
Canonsburg borough	8 607	41.5	474	1 270	258	357	1 177	1 248	1 174	430	367
Canton township	8 826	40.5	526	1 467	268	342	1 079	1 400	1 290	493	495
Wolfdale CDP	2 873	41.7	166	413	97	109	336	473	423	162	194
Carroll township	5 677	45.8	230	881	135	142	512	854	915	310	296
Baidland CDP	1 576	45.5	69	234	42	34	138	258	259	88	82
Wickerham Manor-Fisher CDP	1 783	50.3	55	258	28	40	150	218	257	108	95
Cecil township	9 756	39.1	655	1 616	274	332	1 318	1 742	1 533	561	425
Cecil-Bishop CDP	2 585	38.4	157	508	80	101	306	458	468	142	80
Centerville borough	3 390	41.7	195	541	104	149	383	483	528	198	152
Charleroi borough	4 871	41.3	313	686	144	202	697	624	588	206	191
Chartiers township	7 154	43.5	331	1 135	181	221	745	1 147	1 037	425	421
McGovern CDP	2 538	44.6	123	361	65	65	276	393	358	155	153
Claysville borough	724	40.0	45	140	26	20	83	107	96	31	25
Coal Center borough	134	38.5	7	16	14	13	12	15	19	10	4
Cokeburg borough	705	42.2	35	113	16	32	86	104	77	45	44
Cross Creek township	1 685	40.2	77	325	40	66	188	309	259	82	78
Deemston borough	809	40.3	46	138	34	28	109	121	118	48	41
Donegal township	2 428	39.6	141	446	73	80	308	368	387	158	119
Donora borough	5 653	42.2	332	892	155	209	666	778	750	239	218
Dunlevy borough	397	48.7	16	55	10	10	39	49	63	27	23
East Bethlehem township	2 524	40.5	122	429	101	117	323	339	334	132	132
Fredericktown-Millsboro CDP	1 094	40.0	54	188	40	52	147	150	135	60	62
East Finley township	1 489	38.1	108	294	52	50	168	252	224	97	67
East Washington borough	1 930	39.7	100	292	59	136	234	324	286	128	82
Elco borough	362	44.5	18	57	13	10	41	45	55	13	15
Ellsworth borough	1 083	41.2	63	160	43	42	133	155	150	62	48
Fallowfield township	4 461	44.8	181	641	154	173	441	658	798	259	228
Finleyville borough	459	37.9	22	70	10	18	83	79	58	14	19
Green Hills borough	18	36.0	3	3	-	2	1	3	2	-	1
Hanover township	2 795	41.6	151	453	77	78	292	522	412	176	167
Hopewell township	992	39.9	50	188	38	47	97	176	165	52	48
Houston borough	1 314	41.5	62	189	44	58	160	215	190	57	59
Independence township	1 676	40.5	80	296	52	69	199	267	282	84	79
Jefferson township	1 218	41.1	67	219	27	35	126	208	209	75	67
Long Branch borough	539	42.4	23	97	17	16	44	104	76	42	30
McDonald borough (part)	1 866	39.8	98	304	45	75	269	270	244	115	99
Marianna borough	626	33.1	45	142	20	29	98	78	78	17	24
Midway borough	982	41.3	49	152	36	36	120	155	147	56	58
Monongahela city	4 761	42.2	256	701	143	186	600	704	613	231	230
Morris township	1 272	38.8	72	276	33	40	129	229	182	59	56
Mount Pleasant township	3 422	40.2	178	642	106	138	359	588	516	190	172
New Eagle borough	2 262	41.3	109	380	64	81	295	337	345	98	99
North Bethlehem township	1 746	39.4	108	298	62	82	205	303	272	88	82
North Charleroi borough	1 409	42.3	74	206	41	50	194	199	190	71	52
North Franklin township	4 818	45.4	224	760	124	154	449	668	725	281	237
North Strabane township	10 057	40.4	657	1 572	199	278	1 373	1 757	1 502	605	484
Nottingham township	2 522	41.8	135	455	57	66	255	461	456	179	128
Peters township	17 566	40.6	1 170	3 989	390	326	1 221	3 243	3 162	1 020	766
McMurray CDP	4 726	40.5	314	1 150	97	76	292	885	873	288	217
Thompsonville CDP	3 592	45.7	217	657	65	79	209	535	622	223	196
Robinson township	2 193	38.2	143	402	72	76	292	352	337	113	85
Roscoe borough	848	45.5	42	109	24	34	80	127	112	52	54
Smith township	4 567	39.7	265	822	128	162	558	748	641	246	209
Somerset township	2 701	41.8	124	451	86	96	291	478	442	173	140
South Franklin township	3 796	37.5	231	797	136	152	443	610	668	223	154
South Strabane township	7 987	44.8	362	1 291	179	183	692	1 321	1 252	428	386
Speers borough	1 241	47.1	50	170	39	36	116	159	216	67	57
Stockdale borough	555	43.8	23	71	15	26	75	77	92	33	23
Twilight borough	241	42.9	16	32	7	4	30	37	39	18	12
Union township	5 599	41.8	273	900	138	179	656	947	906	318	283
Gastonville CDP	3 002	42.1	145	471	76	98	346	504	460	185	155
Washington city	15 268	36.2	924	2 312	1 005	1 005	2 131	2 146	1 916	649	624

Table 1. **Age and Sex: 2000**—Con.

[For information on confidentiality protection, nonsampling error, and definitions, see text]

Age—Con.			Age and sex						Percent of total population		State County County Subdivision Place
			All ages		18 years and over		65 years and over				
65 to 74 years	75 to 84 years	85 years and over	Female	Males per 100 females	Total	Female	Total	Female	Under 18 years	65 years and over	
											Warren County—Con.
50	18	4	152	119.1	279	123	72	29	16.2	21.6	Deerfield township
54	28	2	339	109.1	507	242	84	44	28.5	11.8	Eldred township
39	16	2	268	105.6	418	202	57	26	24.1	10.3	Elk township
89	46	9	647	109.1	963	470	144	67	28.8	10.6	Farmington township
77	52	11	709	97.7	901	441	140	75	35.7	10.0	Freehold township
246	135	34	1 167	98.7	1 795	912	415	236	22.6	17.9	Glade township
59	21	2	207	101.9	323	160	82	39	22.7	19.6	Limestone township
156	75	22	771	101.7	1 209	614	253	136	22.3	16.3	Mead township
233	132	33	1 347	101.3	2 057	1 046	398	221	24.2	14.7	Pine Grove township
108	55	13	734	106.9	1 124	565	176	92	26.0	11.6	Pittsfield township
280	215	93	1 326	90.6	2 028	1 082	588	348	19.8	23.3	Pleasant township
189	188	86	890	85.5	1 359	741	463	289	17.7	28.0	Warren South CDP
199	159	42	1 193	96.6	1 779	923	400	227	24.2	17.1	Sheffield township
102	94	27	658	92.7	956	510	223	138	24.6	17.6	Sheffield CDP
38	26	4	268	109.3	415	206	68	33	26.0	12.1	Southwest township
75	39	13	419	108.1	657	311	127	61	24.7	14.6	Spring Creek township
32	46	19	326	88.0	442	244	97	58	27.9	15.8	Sugar Grove borough
125	62	16	916	104.1	1 295	644	203	110	30.7	10.9	Sugar Grove township
76	42	16	412	92.2	602	315	134	78	24.0	16.9	Tidioute borough
45	8	2	136	110.3	245	113	55	23	14.3	19.2	Triumph township
879	692	283	5 442	88.5	7 885	4 288	1 854	1 182	23.1	18.1	Warren city
25	4	1	150	114.7	234	113	30	15	27.3	9.3	Watson township
176	119	20	981	87.0	1 366	733	315	180	25.5	17.2	Youngsville borough
17 960	14 112	4 251	105 451	92.4	157 900	83 530	36 323	21 760	22.2	17.9	Washington County
47	46	19	285	92.6	469	243	112	68	14.6	20.4	Allenport borough
270	172	38	2 015	96.5	3 012	1 539	480	263	23.9	12.1	Amwell township
48	20	5	263	94.3	390	205	73	45	23.7	14.3	Beallsville borough
218	257	51	1 307	91.4	1 938	1 040	526	311	22.5	21.0	Bentleyville borough
32	17	5	293	103.8	429	215	54	29	28.1	9.0	Blaine township
154	101	43	1 085	93.5	1 622	829	298	179	22.8	14.2	Buffalo township
156	144	50	845	86.5	1 236	689	350	224	21.6	22.2	Burgettstown borough
354	305	96	2 736	92.8	4 708	2 461	755	485	10.7	14.3	California borough
834	782	236	4 594	87.4	6 863	3 733	1 852	1 145	20.3	21.5	Canonsburg borough
826	499	141	4 663	89.3	6 833	3 684	1 466	866	22.6	16.6	Canton township
303	154	43	1 548	85.6	2 294	1 244	500	289	20.2	17.4	Wolfdale CDP
709	538	155	2 941	93.0	4 566	2 394	1 402	796	19.6	24.7	Carroll township
211	127	34	810	94.6	1 273	654	372	198	19.2	23.6	Baidland CDP
241	245	88	954	86.9	1 470	806	574	342	17.6	32.2	Wickerham Manor-Fisher CDP
759	428	113	5 009	94.8	7 485	3 890	1 300	742	23.3	13.3	Cecil township
160	101	24	1 296	99.5	1 920	983	285	171	25.7	11.0	Cecil-Bishop CDP
311	284	62	1 757	92.9	2 654	1 404	657	417	21.7	19.4	Centerville borough
477	519	224	2 685	81.4	3 872	2 186	1 220	817	20.5	25.0	Charleroi borough
739	583	189	3 718	92.4	5 688	3 034	1 511	902	20.5	21.1	Chartiers township
327	218	44	1 335	90.1	2 054	1 108	589	344	19.1	23.2	McGovern CDP
70	56	25	381	90.0	539	287	151	95	25.6	20.9	Claysville borough
5	17	2	79	69.6	111	70	24	18	17.2	17.9	Coal Center borough
75	57	21	381	85.0	557	307	153	100	21.0	21.7	Cokeburg borough
140	95	26	838	101.1	1 283	656	261	149	23.9	15.5	Cross Creek township
67	47	12	396	104.3	625	311	126	70	22.7	15.6	Deemston borough
192	134	22	1 207	101.2	1 841	950	348	208	24.2	14.3	Donegal township
554	660	200	3 094	82.7	4 429	2 482	1 414	923	21.7	25.0	Donora borough
44	44	17	205	93.7	326	171	105	65	17.9	26.4	Dunlevy borough
227	212	56	1 352	86.7	1 973	1 072	495	303	21.8	19.6	East Bethlehem township
81	103	22	574	90.6	852	459	206	122	22.1	18.8	Fredericktown-Millsboro CDP
103	52	22	712	109.1	1 087	535	177	99	27.0	11.9	East Finley township
136	109	44	1 012	90.7	1 538	834	289	178	20.3	15.0	East Washington borough
42	32	21	199	81.9	287	162	95	61	20.7	26.2	Elco borough
94	108	25	563	92.4	860	456	227	138	20.6	21.0	Ellsworth borough
465	377	86	2 282	95.5	3 639	1 883	928	531	18.4	20.8	Fallowfield township
39	37	10	239	92.1	367	193	86	53	20.0	18.7	Finleyville borough
1	2	-	10	80.0	12	6	3	1	33.3	16.7	Green Hills borough
278	145	44	1 363	105.1	2 191	1 075	467	249	21.6	16.7	Hanover township
75	47	9	478	107.5	754	367	131	62	24.0	13.2	Hopewell township
136	111	33	702	87.2	1 063	583	280	193	19.1	21.3	Houston borough
148	106	14	806	107.9	1 300	634	268	142	22.4	16.0	Independence township
92	78	15	624	95.2	932	471	185	101	23.5	15.2	Jefferson township
54	30	6	263	104.9	419	208	90	45	22.3	16.7	Long Branch borough
137	156	54	976	91.2	1 464	786	347	223	21.5	18.6	McDonald borough (part)
44	46	5	337	85.8	439	238	95	60	29.9	15.2	Marianna borough
75	76	22	517	89.9	781	414	173	105	20.5	17.6	Midway borough
483	461	153	2 569	85.3	3 804	2 106	1 097	727	20.1	23.0	Monongahela city
84	63	49	633	100.9	924	478	196	113	27.4	15.4	Morris township
288	199	46	1 711	100.0	2 602	1 308	533	300	24.0	15.6	Mount Pleasant township
235	184	35	1 190	90.1	1 773	947	454	271	21.6	20.1	New Eagle borough
126	100	20	877	99.1	1 340	685	246	144	23.3	14.1	North Bethlehem township
135	159	38	776	81.6	1 129	642	332	220	19.9	23.6	North Charleroi borough
535	434	227	2 634	82.9	3 834	2 144	1 196	772	20.4	24.8	North Franklin township
866	600	164	5 164	94.8	7 828	4 085	1 630	939	22.2	16.2	North Strabane township
217	89	24	1 244	102.7	1 932	963	330	177	23.4	13.1	Nottingham township
1 287	736	256	9 041	94.3	12 407	6 475	2 279	1 269	29.4	13.0	Peters township
325	169	40	2 456	92.4	3 262	1 695	534	280	31.0	11.3	McMurray CDP
359	285	145	1 906	88.5	2 718	1 472	789	482	24.3	22.0	Thompsonville CDP
174	114	33	1 094	100.5	1 648	822	321	171	24.9	14.6	Robinson township
109	87	18	469	80.8	697	386	214	133	17.8	25.2	Roscoe borough
372	344	72	2 302	98.4	3 480	1 778	788	448	23.8	17.3	Smith township
234	152	34	1 348	100.4	2 126	1 072	420	225	21.3	15.5	Somerset township
251	107	24	1 903	99.5	2 768	1 409	382	187	27.1	10.1	South Franklin township
811	790	292	4 302	85.7	6 334	3 499	1 893	1 186	20.7	23.7	South Strabane township
165	143	23	649	91.2	1 021	540	331	194	17.7	26.7	Speers borough
59	49	12	285	94.7	461	235	120	66	16.9	21.6	Stockdale borough
23	20	3	124	94.4	193	97	46	26	19.9	19.1	Twilight borough
542	366	91	2 866	95.4	4 426	2 306	999	570	21.0	17.8	Union township
322	189	51	1 574	90.7	2 386	1 279	562	329	20.5	18.7	Gastonville CDP
1 198	1 022	336	8 108	88.3	12 032	6 518	2 556	1 603	21.2	16.7	Washington city

Table 1. **Age and Sex: 2000**—Con.

[For information on confidentiality protection, nonsampling error, and definitions, see text]

State County County Subdivision Place	Total population	Median age	Age: Under 5 years	5 to 17 years	18 to 20 years	21 to 24 years	25 to 34 years	35 to 44 years	45 to 54 years	55 to 59 years	60 to 64 years
Washington County—Con.											
West Alexander borough	320	35.0	25	70	5	9	51	46	33	15	14
West Bethlehem township	1 432	41.4	76	238	35	64	170	217	242	84	67
West Brownsville borough	1 075	43.4	30	151	36	73	126	148	186	48	40
West Finley township	951	37.0	64	195	29	49	113	145	179	39	38
West Middletown borough	144	46.0	3	22	5	6	11	22	23	8	13
West Pike Run township	1 925	40.9	114	300	76	99	203	301	311	117	77
Wayne County	47 722	40.8	2 677	8 770	1 393	1 525	5 226	7 579	6 889	2 822	2 489
Berlin township	2 188	38.4	121	464	81	83	243	346	316	94	103
Bethany borough	292	45.0	16	44	5	12	22	47	42	17	18
Buckingham township	656	47.9	20	98	22	22	40	97	105	57	54
Canaan township	1 916	40.2	38	157	23	61	361	567	365	106	89
Cherry Ridge township	1 817	40.3	101	373	43	43	205	293	266	122	111
Clinton township	1 926	40.4	128	347	52	52	228	304	285	104	73
Damascus township	3 662	41.8	201	733	96	107	339	540	564	234	212
Dreher township	1 280	41.7	69	259	29	25	121	201	166	93	77
Dyberry township	1 353	40.7	71	241	50	47	142	228	234	73	66
Hawley borough	1 303	40.8	77	248	53	47	121	189	183	65	66
Honesdale borough	4 874	39.6	317	825	177	237	601	653	617	262	206
Lake township	4 361	41.8	242	775	139	126	480	662	601	257	262
Lebanon township	645	41.3	26	126	19	25	59	114	90	33	45
Lehigh township	1 639	39.0	110	327	49	50	165	291	220	74	85
Manchester township	888	40.2	50	178	35	34	79	141	121	50	38
Mount Pleasant township	1 345	42.6	70	227	41	40	142	211	231	103	74
Oregon township	745	39.2	47	153	18	15	74	147	89	41	29
Palmyra township	1 127	42.5	64	233	32	18	96	171	139	74	60
Paupack township	2 959	42.4	132	591	63	62	290	448	417	184	190
Preston township	1 107	43.2	70	179	29	35	110	163	190	72	62
Prompton borough	243	41.9	18	42	3	5	27	41	36	16	10
Salem township	3 664	39.0	244	714	114	132	410	567	524	221	198
Scott township	669	41.3	39	117	23	20	82	85	82	62	42
South Canaan township	1 666	39.1	125	291	52	69	191	281	260	78	86
Starrucca borough	216	44.7	7	33	7	10	20	32	32	22	13
Sterling township	1 251	39.0	71	249	27	43	167	203	200	79	52
Texas township	2 501	42.1	124	476	70	68	254	365	340	154	122
Waymart borough	1 429	41.7	79	270	41	37	157	192	174	75	46
Westmoreland County	369 993	41.3	19 175	62 055	11 870	13 236	42 331	59 467	55 925	20 664	17 489
Adamsburg borough	221	42.1	11	30	10	15	26	30	34	8	11
Allegheny township	8 002	40.9	440	1 475	260	261	794	1 427	1 322	483	392
Arnold city	5 667	40.2	339	885	164	229	777	848	693	234	217
Arona borough	407	37.9	18	84	15	10	55	81	46	22	21
Avonmore borough	820	42.7	51	126	16	26	95	112	96	55	51
Bell township	2 458	39.9	135	443	92	99	261	428	381	137	141
Bolivar borough	501	45.2	22	69	24	21	54	59	78	32	41
Cook township	2 403	40.6	120	413	91	88	270	413	427	136	125
Delmont borough	2 497	39.1	181	428	75	80	301	473	362	133	121
Derry borough	2 991	39.6	171	549	91	113	368	488	412	142	95
Derry township	14 726	40.7	720	2 556	494	499	1 764	2 399	2 219	857	752
McChesneytown-Loyalhanna CDP	3 415	43.9	147	525	87	110	378	529	477	199	216
Donegal borough	165	40.6	12	24	3	14	17	24	27	12	6
Donegal township	2 442	40.7	130	419	66	89	331	373	346	138	157
East Huntingdon township	7 781	39.6	422	1 329	237	296	1 043	1 239	1 067	411	416
East Vandergrift borough	742	39.0	47	128	16	30	103	112	79	35	28
Export borough	895	41.0	39	129	23	31	128	169	88	38	42
Fairfield township	2 536	39.3	145	478	81	85	292	445	356	179	126
Greensburg city	15 889	39.3	869	2 338	713	878	2 231	2 206	2 306	718	563
Hempfield township	40 721	42.4	1 918	6 399	1 600	1 448	4 371	6 424	6 809	2 526	1 990
Grapeville CDP	676	38.3	54	106	31	31	89	111	86	32	34
Hunker borough	329	43.9	15	41	10	11	48	44	75	17	18
Hyde Park borough	513	42.7	29	85	15	14	53	77	76	33	32
Irwin borough	4 366	36.9	235	676	149	238	784	645	605	173	147
Jeannette city	10 654	40.1	585	1 772	362	423	1 413	1 610	1 429	490	443
Latrobe city	8 994	41.5	473	1 431	245	362	1 133	1 316	1 199	468	402
Laurel Mountain borough	185	43.5	9	27	4	7	18	32	29	12	6
Ligonier borough	1 695	46.1	78	241	41	51	159	248	232	84	86
Ligonier township	6 973	44.5	305	1 112	226	173	629	1 104	1 141	435	434
Lower Burrell city	12 608	43.3	577	2 132	318	400	1 273	1 981	1 796	666	598
Loyalhanna township	2 301	38.3	125	467	80	80	252	430	370	134	86
Slickville CDP (part)	136	44.5	3	24	4	3	8	27	18	5	9
Madison borough	510	45.6	15	72	18	27	47	71	102	40	23
Manor borough	2 796	37.1	204	598	71	93	319	581	360	109	93
Monessen city	8 669	46.2	432	1 268	204	259	873	1 145	1 117	413	437
Mount Pleasant borough	4 728	43.7	228	675	134	165	600	652	634	241	206
Mount Pleasant township	11 153	41.2	550	1 875	367	447	1 289	1 803	1 763	640	539
Calumet-Norvelt CDP	1 682	43.1	76	282	53	44	181	265	267	87	83
Municipality of Murrysville borough	18 872	42.8	966	3 726	502	422	1 399	3 196	3 391	1 284	1 048
New Alexandria borough	595	42.8	30	84	18	24	68	96	98	25	36
New Florence borough	784	41.7	45	138	22	32	91	101	99	39	53
New Kensington city	14 701	41.8	784	2 414	379	561	1 686	2 236	2 054	771	636
New Stanton borough	1 906	40.2	101	222	51	110	292	324	331	99	89
North Belle Vernon borough	2 107	41.8	116	319	55	99	256	311	285	102	75
North Huntingdon township	29 123	41.9	1 533	4 810	829	932	3 192	4 856	4 574	1 779	1 449
North Irwin borough	879	39.0	45	153	27	44	102	169	120	36	42
Oklahoma borough	915	41.4	49	172	24	30	85	162	143	40	42
Penn borough	460	35.1	31	96	15	13	74	74	51	12	20
Penn township	19 591	39.4	1 208	4 132	529	479	1 971	3 647	3 302	1 103	765
Harrison City CDP	155	45.2	2	29	4	6	14	22	29	7	5
Rostraver township	11 634	40.6	680	2 040	359	357	1 381	1 911	1 710	685	589
Lynnwood-Pricedale CDP (part)	1 201	43.7	55	182	40	34	147	169	166	53	66
St. Clair township	1 398	41.0	74	234	44	36	152	251	191	86	78
Salem township	6 939	42.7	361	1 161	161	159	762	1 129	966	454	364
Crabtree CDP (part)	224	50.5	7	23	7	4	34	20	28	12	14
Slickville CDP (part)	236	41.4	12	43	6	3	32	37	26	16	12
Scottdale borough	4 772	42.1	232	780	144	196	568	696	703	232	229

Table 1. **Age and Sex: 2000**—Con.

[For information on confidentiality protection, nonsampling error, and definitions, see text]

Age—Con.			Age and sex						Percent of total population		
			All ages		18 years and over		65 years and over				**State** **County** **County Subdivision** **Place**
65 to 74 years	75 to 84 years	85 years and over	Female	Males per 100 females	Total	Female	Total	Female	Under 18 years	65 years and over	
											Washington County—Con.
28	15	9	176	81.8	225	126	52	36	29.7	16.3	West Alexander borough
142	79	18	733	95.4	1 118	578	239	145	21.9	16.7	West Bethlehem township
121	95	21	547	96.5	894	460	237	124	16.8	22.0	West Brownsville borough
62	34	4	451	110.9	692	338	100	54	27.2	10.5	West Finley township
15	15	1	69	108.7	119	58	31	17	17.4	21.5	West Middletown borough
171	126	30	974	97.6	1 511	778	327	182	21.5	17.0	West Pike Run township
4 547	2 792	1 013	23 780	100.7	36 275	18 272	8 352	4 698	24.0	17.5	Wayne County
189	122	26	1 088	101.1	1 603	807	337	181	26.7	15.4	Berlin township
22	28	19	142	105.6	232	119	69	37	20.5	23.6	Bethany borough
86	47	8	321	104.4	538	263	141	70	18.0	21.5	Buckingham township
101	38	10	393	387.5	1 721	297	149	56	10.2	7.8	Canaan township
174	70	16	910	99.7	1 343	699	260	150	26.1	14.3	Cherry Ridge township
194	127	32	962	100.2	1 451	738	353	198	24.7	18.3	Clinton township
349	227	60	1 835	99.6	2 728	1 405	636	335	25.5	17.4	Damascus township
123	87	30	661	93.6	952	485	240	137	25.6	18.8	Dreher township
115	63	23	676	100.1	1 041	532	201	106	23.1	14.9	Dyberry township
108	111	35	716	82.0	978	552	254	165	24.9	19.5	Hawley borough
466	363	150	2 656	83.5	3 732	2 088	979	639	23.4	20.1	Honesdale borough
458	244	115	2 252	93.7	3 344	1 768	817	458	23.3	18.7	Lake township
73	26	9	317	103.5	493	244	108	56	23.6	16.7	Lebanon township
177	70	21	806	103.3	1 202	598	268	131	26.7	16.4	Lehigh township
106	42	14	423	109.9	660	310	162	73	25.7	18.2	Manchester township
103	84	19	656	105.0	1 048	520	206	110	22.1	15.3	Mount Pleasant township
88	35	9	378	97.1	545	277	132	71	26.8	17.7	Oregon township
135	74	31	608	85.4	830	450	240	136	26.4	21.3	Palmyra township
351	195	36	1 505	96.6	2 236	1 116	582	286	24.4	19.7	Paupack township
116	73	8	554	99.8	858	432	197	106	22.5	17.8	Preston township
15	19	11	125	94.4	183	99	45	28	24.7	18.5	Prompton borough
324	170	46	1 799	103.7	2 706	1 369	540	280	26.1	14.7	Salem township
68	46	3	335	99.7	513	258	117	61	23.3	17.5	Scott township
140	75	18	812	105.2	1 250	615	233	125	25.0	14.0	South Canaan township
24	13	3	108	100.0	176	87	40	18	18.5	18.5	Starrucca borough
106	40	14	604	107.1	931	459	160	82	25.6	12.8	Sterling township
229	180	119	1 339	86.8	1 901	1 048	528	343	24.0	21.1	Texas township
107	123	128	799	78.8	1 080	637	358	260	24.4	25.1	Waymart borough
34 453	25 691	7 637	191 558	93.1	288 763	152 195	67 781	40 322	22.0	18.3	Westmoreland County
21	16	9	116	90.5	180	99	46	29	18.6	20.8	Adamsburg borough
665	375	108	4 043	97.9	6 087	3 109	1 148	635	23.9	14.3	Allegheny township
576	534	171	3 038	86.5	4 443	2 429	1 281	814	21.6	22.6	Arnold city
22	30	3	199	104.5	305	150	55	33	25.1	13.5	Arona borough
88	75	29	448	83.0	643	360	192	125	21.6	23.4	Avonmore borough
178	120	43	1 226	100.5	1 880	954	341	196	23.5	13.9	Bell township
59	30	12	260	92.7	410	211	101	60	18.2	20.2	Bolivar borough
169	109	42	1 197	100.8	1 870	931	320	167	22.2	13.3	Cook township
186	128	29	1 299	92.2	1 888	1 003	343	211	24.4	13.7	Delmont borough
236	258	68	1 572	90.3	2 271	1 214	562	368	24.1	18.8	Derry borough
1 387	867	212	7 442	97.9	11 450	5 878	2 466	1 417	22.2	16.7	Derry township
414	275	58	1 772	92.7	2 743	1 451	747	446	19.7	21.9	McChesneytown-Loyalhanna CDP
16	9	1	91	81.3	129	71	26	14	21.8	15.8	Donegal borough
209	136	48	1 191	105.0	1 893	915	393	202	22.5	16.1	Donegal township
767	427	127	4 045	92.4	6 030	3 160	1 321	762	22.5	17.0	East Huntingdon township
74	73	17	399	86.0	567	307	164	100	23.6	22.1	East Vandergrift borough
78	96	34	470	90.4	727	391	208	129	18.8	23.2	Export borough
205	119	25	1 244	103.9	1 913	966	349	193	24.6	13.8	Fairfield township
1 302	1 225	540	8 747	81.7	12 682	7 201	3 067	2 039	20.2	19.3	Greensburg city
3 593	2 722	921	21 072	93.2	32 404	17 046	7 236	4 334	20.4	17.8	Hempfield township
55	43	4	375	80.3	516	283	102	63	23.7	15.1	Grapeville CDP
26	20	4	163	101.8	273	136	50	31	17.0	15.2	Hunker borough
58	36	5	257	99.6	399	207	99	60	22.2	19.3	Hyde Park borough
350	286	78	2 323	87.9	3 455	1 867	714	453	20.9	16.4	Irwin borough
1 014	888	225	5 680	87.6	8 297	4 521	2 127	1 318	22.1	20.0	Jeannette city
914	791	260	4 783	88.0	7 090	3 870	1 965	1 210	21.2	21.8	Latrobe city
25	9	7	94	96.8	149	76	41	21	19.5	22.2	Laurel Mountain borough
214	197	64	921	84.0	1 376	779	475	303	18.8	28.0	Ligonier borough
777	470	167	3 554	96.2	5 556	2 863	1 414	797	20.3	20.3	Ligonier township
1 523	1 103	241	6 671	89.0	9 899	5 312	2 867	1 718	21.5	22.7	Lower Burrell city
164	89	24	1 126	104.4	1 709	848	277	154	25.7	12.0	Loyalhanna township
13	20	2	69	97.1	109	52	35	18	19.9	25.7	Slickville CDP (part)
52	36	7	260	96.2	423	221	95	54	17.1	18.6	Madison borough
182	136	50	1 426	96.1	1 994	1 049	368	217	28.7	13.2	Manor borough
1 098	1 126	297	4 690	84.8	6 969	3 894	2 521	1 520	19.6	29.1	Monessen city
482	507	204	2 577	83.5	3 825	2 123	1 193	754	19.1	25.2	Mount Pleasant borough
1 081	611	188	5 730	94.6	8 728	4 535	1 880	1 078	21.7	16.9	Mount Pleasant township
196	112	36	853	97.2	1 324	681	344	202	21.3	20.5	Calumet-Norvelt CDP
1 740	980	218	9 536	97.9	14 180	7 342	2 938	1 623	24.9	15.6	Municipality of Murrysville borough
73	33	10	301	97.7	481	247	116	63	19.2	19.5	New Alexandria borough
81	73	10	405	93.6	601	335	164	102	23.3	20.9	New Florence borough
1 479	1 326	375	7 802	88.4	11 503	6 265	3 180	1 970	21.8	21.6	New Kensington city
154	108	25	969	96.7	1 583	819	287	179	16.9	15.1	New Stanton borough
196	231	62	1 150	83.2	1 672	940	489	307	20.6	23.2	North Belle Vernon borough
2 829	1 837	503	15 032	93.7	22 780	11 919	5 169	2 971	21.8	17.7	North Huntingdon township
69	63	9	453	94.0	681	349	141	85	22.5	16.0	North Irwin borough
87	65	16	491	86.4	694	371	168	95	24.2	18.4	Oklahoma borough
42	26	6	253	81.8	333	188	74	45	27.6	16.1	Penn borough
1 273	868	314	9 956	96.8	14 251	7 400	2 455	1 427	27.3	12.5	Penn township
21	12	4	85	82.4	124	67	37	21	20.0	23.9	Harrison City CDP
1 086	667	169	5 957	95.3	8 914	4 631	1 922	1 072	23.4	16.5	Rostraver township
142	115	32	637	88.5	964	513	289	169	19.7	24.1	Lynnwood-Pricedale CDP (part)
162	68	22	704	98.6	1 090	546	252	134	22.0	18.0	St. Clair township
759	527	136	3 545	95.7	5 417	2 831	1 422	826	21.9	20.5	Salem township
50	19	6	114	96.5	194	100	75	40	13.4	33.5	Crabtree CDP (part)
18	23	8	120	96.7	181	96	49	30	23.3	20.8	Slickville CDP (part)
474	396	122	2 551	87.1	3 760	2 041	992	626	21.2	20.8	Scottdale borough

Table 1. **Age and Sex: 2000**—Con.

[For information on confidentiality protection, nonsampling error, and definitions, see text]

State County County Subdivision Place	Total population	Median age	Age: Under 5 years	5 to 17 years	18 to 20 years	21 to 24 years	25 to 34 years	35 to 44 years	45 to 54 years	55 to 59 years	60 to 64 years
Westmoreland County—Con.											
Seward borough	484	42.9	32	67	12	16	53	76	64	25	36
Sewickley township	6 230	40.7	311	1 050	195	253	723	1 028	954	361	303
Herminie CDP	856	38.4	51	153	17	38	134	124	110	29	33
Smithton borough	444	38.8	24	84	14	13	57	60	65	23	19
South Greensburg borough	2 280	42.7	107	306	65	75	323	357	329	114	114
South Huntingdon township	6 175	40.7	316	1 007	184	235	777	1 020	926	400	272
Southwest Greensburg borough	2 398	38.6	120	387	75	102	372	399	319	122	89
Sutersville borough	636	41.0	26	100	20	16	95	88	70	37	37
Trafford borough (part)	3 205	42.9	163	462	82	107	421	466	398	155	144
Unity township	21 137	40.8	997	3 546	1 007	917	2 255	3 324	3 164	1 238	1 043
Crabtree CDP (part)	96	37.7	7	14	4	2	14	19	11	4	3
Lawson Heights CDP	2 339	48.0	117	301	47	84	231	300	302	149	153
Upper Burrell township	2 240	40.1	109	404	121	81	214	401	387	130	87
Vandergrift borough	5 455	40.5	299	897	151	213	742	785	652	256	206
Washington township	7 384	42.5	386	1 258	202	234	681	1 283	1 248	415	417
West Leechburg borough	1 290	43.8	61	200	29	46	155	186	180	67	74
West Newton borough	3 083	41.5	146	511	107	126	382	470	462	126	96
Youngstown borough	400	41.0	22	64	14	11	46	74	61	13	32
Youngwood borough	4 138	38.9	151	457	118	235	785	802	552	184	160
Wyoming County	28 080	37.8	1 627	5 537	1 167	1 071	3 465	4 418	4 198	1 668	1 212
Braintrim township	508	37.6	33	89	29	24	64	66	78	28	20
Clinton township	1 343	37.2	89	284	44	42	159	242	194	74	54
Eaton township	1 644	40.5	82	337	38	38	167	291	204	104	90
Exeter township	748	39.7	26	139	31	17	96	121	126	55	37
Factoryville borough	1 144	24.1	43	183	277	87	115	141	137	45	16
Falls township	1 997	37.4	122	442	63	62	231	332	289	125	81
Forkston township	386	41.9	18	58	17	17	48	56	67	28	25
Laceyville borough	396	33.4	37	65	11	29	66	52	52	19	12
Lemon township	1 189	38.2	80	218	24	45	167	178	228	73	31
Mehoopany township	993	35.0	62	233	38	42	121	161	131	58	43
Meshoppen borough	459	28.6	33	127	19	23	83	49	52	18	12
Meshoppen township	877	34.9	62	184	40	30	124	137	123	46	28
Monroe township	1 836	37.3	132	322	66	73	264	291	250	101	87
Nicholson borough	713	37.1	51	133	25	36	90	110	83	45	33
Nicholson township	1 361	38.0	74	272	47	63	149	232	243	69	65
North Branch township	197	44.8	12	32	2	6	15	32	41	17	8
Northmoreland township	1 463	37.0	91	297	42	45	201	248	225	104	78
Noxen township	951	36.0	59	192	37	43	126	139	135	47	46
Overfield township	1 532	39.4	71	314	48	47	187	243	252	90	64
Tunkhannock borough	1 911	41.0	92	317	61	94	243	254	284	103	73
Tunkhannock township	4 298	40.1	229	827	143	137	494	703	660	291	206
Washington township	1 306	35.6	70	325	37	43	160	210	216	66	59
Windham township	828	39.3	59	147	28	28	95	130	128	62	44
York County	381 751	37.8	23 220	70 763	13 509	15 264	50 026	65 675	55 784	20 284	15 734
Carroll township	4 715	38.3	305	938	123	141	547	926	721	315	180
Chanceford township	5 973	36.1	377	1 223	210	208	861	1 113	904	307	226
Codorus township	3 646	41.0	165	696	131	116	340	657	635	244	212
Conewago township	5 278	37.8	296	1 031	178	190	664	1 046	813	285	243
Cross Roads borough	518	34.3	39	122	15	18	74	100	81	29	9
Dallastown borough	4 087	36.5	254	700	159	237	608	664	444	146	128
Delta borough	741	34.0	63	155	23	37	110	125	87	30	30
Dillsburg borough	2 063	37.0	154	354	70	86	312	331	252	114	91
Dover borough	1 815	35.0	128	303	81	130	264	295	257	103	70
Dover township	18 074	37.9	1 081	3 291	571	647	2 554	3 070	2 747	1 043	775
Weigelstown CDP	10 117	37.6	602	1 862	289	383	1 495	1 573	1 436	576	437
East Hopewell township	2 209	38.0	125	465	74	73	245	440	437	116	84
East Manchester township	5 078	37.3	313	934	142	149	813	889	787	289	193
East Prospect borough	678	33.2	57	136	13	25	129	111	84	27	15
Fairview township	14 321	39.4	848	2 642	422	462	1 658	2 699	2 553	821	569
Fawn township	2 727	37.3	176	595	73	95	318	566	399	146	102
Fawn Grove borough	463	41.2	27	63	23	23	54	72	77	17	22
Felton borough	449	40.0	23	72	24	19	67	74	77	26	17
Franklin township	4 515	36.5	285	970	131	142	603	909	709	229	166
Franklintown borough	532	29.4	53	102	13	32	131	105	38	18	11
Glen Rock borough	1 809	34.6	104	420	45	77	266	348	216	78	53
Goldsboro borough	939	32.7	72	230	28	23	168	211	91	29	29
Hallam borough	1 532	37.4	96	245	37	85	236	236	197	98	73
Hanover borough	14 535	40.5	836	2 091	459	711	2 004	2 070	1 854	790	642
Heidelberg township	2 970	39.0	151	615	77	86	329	587	487	173	142
Hellam township	5 930	40.2	311	1 049	137	176	702	1 162	1 036	353	285
Hopewell township	5 062	37.1	366	1 111	122	109	594	1 075	761	284	196
Jackson township	6 095	38.4	368	1 147	208	196	817	1 107	965	330	299
Jacobus borough	1 203	41.8	71	197	29	29	136	203	186	84	68
Jefferson borough	631	38.9	28	124	21	26	75	93	89	60	29
Lewisberry borough	385	32.0	32	85	9	14	83	72	35	7	9
Loganville borough	908	37.3	51	186	23	41	120	132	137	40	36
Lower Chanceford township	2 899	35.1	192	677	103	112	362	538	380	144	123
Susquehanna Trails CDP (part)	-	-	-	-	-	-	-	-	-	-	-
Lower Windsor township	7 405	37.3	437	1 492	233	269	940	1 475	1 123	408	291
Manchester borough	2 350	35.3	155	351	100	143	412	391	303	115	85
Manchester township	12 700	38.1	900	2 236	292	388	1 814	2 203	1 785	684	534
Emigsville CDP	2 467	39.5	147	372	66	101	367	364	304	119	131
Manheim township	3 119	38.2	171	692	82	89	318	619	552	193	112
Monaghan township	2 132	40.0	116	406	50	68	230	403	357	170	122
Mount Wolf borough	1 373	39.5	72	263	47	50	169	233	180	62	63
Newberry township	14 332	35.3	1 018	2 879	434	501	2 250	2 831	2 264	653	425
Valley Green CDP	3 550	33.0	257	806	116	121	624	747	555	147	64
New Freedom borough	3 512	39.5	231	688	111	91	385	633	657	193	126
New Salem borough	648	41.1	31	117	17	18	65	124	79	45	43
North Codorus township	7 915	39.0	416	1 542	265	256	929	1 475	1 344	448	394
North Hopewell township	2 507	39.7	144	472	73	53	281	498	429	154	121
North York borough	1 689	35.2	112	321	67	60	280	282	200	79	78
Paradise township	3 600	37.9	229	707	107	105	445	680	605	190	152

Table 1. **Age and Sex: 2000**—Con.

[For information on confidentiality protection, nonsampling error, and definitions, see text]

Age—Con.			Age and sex						Percent of total population		
			All ages		18 years and over		65 years and over				**State** **County** **County Subdivision** **Place**
65 to 74 years	75 to 84 years	85 years and over	Female	Males per 100 females	Total	Female	Total	Female	Under 18 years	65 years and over	
											Westmoreland County—Con.
49	34	20	249	94.4	385	198	103	59	20.5	21.3	Seward borough
555	395	102	3 183	95.7	4 869	2 504	1 052	614	21.8	16.9	Sewickley township
75	64	28	445	92.4	652	350	167	105	23.8	19.5	Herminie CDP
41	39	5	233	90.6	336	180	85	49	24.3	19.1	Smithton borough
256	186	48	1 214	87.8	1 867	1 020	490	313	18.1	21.5	South Greensburg borough
550	393	95	3 136	96.9	4 852	2 474	1 038	600	21.4	16.8	South Huntingdon township
208	164	41	1 266	89.4	1 891	1 018	413	254	21.1	17.2	Southwest Greensburg borough
73	56	18	328	93.9	510	273	147	83	19.8	23.1	Sutersville borough
391	348	68	1 716	86.8	2 580	1 433	807	499	19.5	25.2	Trafford borough (part)
1 901	1 363	382	10 744	96.7	16 594	8 570	3 646	2 084	21.5	17.2	Unity township
11	6	1	45	113.3	75	34	18	12	21.9	18.8	Crabtree CDP (part)
371	245	39	1 240	88.6	1 921	1 043	655	378	17.9	28.0	Lawson Heights CDP
185	95	26	1 108	102.2	1 727	849	306	165	22.9	13.7	Upper Burrell township
548	542	164	2 918	86.9	4 259	2 344	1 254	783	21.9	23.0	Vandergrift borough
651	449	160	3 732	97.9	5 740	2 942	1 260	720	22.3	17.1	Washington township
148	115	29	655	96.9	1 029	531	292	165	20.2	22.6	West Leechburg borough
284	275	98	1 654	86.4	2 426	1 322	657	420	21.3	21.3	West Newton borough
25	29	9	216	85.2	314	167	63	41	21.5	15.8	Youngstown borough
293	286	115	1 747	136.9	3 530	1 450	694	432	14.7	16.8	Youngwood borough
1 975	1 313	429	14 141	98.6	20 916	10 684	3 717	2 190	25.5	13.2	Wyoming County
50	16	11	257	97.7	386	192	77	43	24.0	15.2	Braintrim township
72	59	30	691	94.4	970	496	161	91	27.8	12.0	Clinton township
158	98	37	845	94.6	1 225	651	293	179	25.5	17.8	Eaton township
61	30	9	337	122.0	583	274	100	60	22.1	13.4	Exeter township
54	34	12	582	96.6	918	471	100	55	19.8	8.7	Factoryville borough
141	88	21	947	110.9	1 433	725	250	138	28.2	12.5	Falls township
27	20	5	187	106.4	310	152	52	27	19.7	13.5	Forkston township
28	21	4	226	75.2	294	168	53	33	25.8	13.4	Laceyville borough
79	60	6	581	104.6	891	445	145	77	25.1	12.2	Lemon township
63	32	9	492	101.8	698	353	104	57	29.7	10.5	Mehoopany township
18	19	6	241	90.5	299	161	43	28	34.9	9.4	Meshoppen borough
60	32	11	447	96.2	631	323	103	58	28.1	11.7	Meshoppen township
140	91	19	905	102.9	1 382	700	250	152	24.7	13.6	Monroe township
55	35	17	366	94.8	529	271	107	67	25.8	15.0	Nicholson borough
75	60	12	690	97.2	1 015	510	147	82	25.4	10.8	Nicholson township
18	9	5	95	107.4	153	74	32	17	22.3	16.2	North Branch township
67	51	14	700	109.0	1 075	529	132	70	26.5	9.0	Northmoreland township
76	40	11	481	97.7	700	349	127	80	26.4	13.4	Noxen township
129	73	14	746	105.4	1 147	567	216	122	25.1	14.1	Overfield township
162	154	74	1 022	87.0	1 502	821	390	267	21.4	20.4	Tunkhannock borough
298	221	89	2 204	95.0	3 242	1 675	608	355	24.6	14.1	Tunkhannock township
84	29	7	682	91.5	911	467	120	68	30.2	9.2	Washington township
60	41	6	417	98.6	622	310	107	64	24.9	12.9	Windham township
26 972	18 413	6 107	194 084	96.7	287 768	148 507	51 492	29 964	24.6	13.5	York County
306	166	47	2 373	98.7	3 472	1 757	519	283	26.4	11.0	Carroll township
326	166	52	2 938	103.3	4 373	2 182	544	297	26.8	9.1	Chanceford township
272	142	36	1 814	101.0	2 785	1 395	450	241	23.6	12.3	Codorus township
336	165	31	2 624	101.1	3 951	1 972	532	293	25.1	10.1	Conewago township
15	13	3	263	97.0	357	182	31	19	31.1	6.0	Cross Roads borough
259	310	178	2 149	90.2	3 133	1 716	747	497	23.3	18.3	Dallastown borough
47	26	8	377	96.6	523	263	81	48	29.4	10.9	Delta borough
140	122	37	1 102	87.2	1 555	858	299	196	24.6	14.5	Dillsburg borough
93	72	19	913	98.8	1 384	696	184	109	23.7	10.1	Dover borough
1 295	772	228	9 130	98.0	13 702	7 010	2 295	1 289	24.2	12.7	Dover township
810	499	155	5 200	94.6	7 653	3 990	1 464	838	24.4	14.5	Weigelstown CDP
87	56	7	1 086	103.4	1 619	792	150	88	26.7	6.8	East Hopewell township
311	217	41	2 529	100.8	3 831	1 932	569	307	24.6	11.2	East Manchester township
51	24	6	333	103.6	485	242	81	42	28.5	11.9	East Prospect borough
985	520	142	7 190	99.2	10 831	5 516	1 647	925	24.4	11.5	Fairview township
154	70	33	1 374	98.5	1 956	986	257	139	28.3	9.4	Fawn township
49	29	7	241	92.1	373	194	85	47	19.4	18.4	Fawn Grove borough
22	20	8	220	104.1	354	177	50	26	21.2	11.1	Felton borough
230	116	25	2 256	100.1	3 260	1 647	371	204	27.8	8.2	Franklin township
16	12	1	265	100.8	377	199	29	16	29.1	5.5	Franklintown borough
101	77	24	907	99.4	1 285	654	202	117	29.0	11.2	Glen Rock borough
32	21	5	461	103.7	637	317	58	29	32.2	6.2	Goldsboro borough
128	78	23	774	97.9	1 191	619	229	136	22.3	14.9	Hallam borough
1 467	1 200	411	7 595	91.4	11 608	6 190	3 078	1 891	20.1	21.2	Hanover borough
197	109	17	1 467	102.5	2 204	1 094	323	170	25.8	10.9	Heidelberg township
446	216	57	2 952	100.9	4 570	2 289	719	389	22.9	12.1	Hellam township
250	170	24	2 519	101.0	3 585	1 801	444	242	29.2	8.8	Hopewell township
397	224	37	3 003	103.0	4 580	2 258	658	344	24.9	10.8	Jackson township
111	78	11	619	94.3	935	491	200	115	22.3	16.6	Jacobus borough
43	36	7	307	105.5	479	237	86	47	24.1	13.6	Jefferson borough
19	16	4	194	98.5	268	140	39	21	30.4	10.1	Lewisberry borough
72	62	8	473	92.0	671	357	142	88	26.1	15.6	Loganville borough
156	82	30	1 418	104.4	2 030	1 000	268	138	30.0	9.2	Lower Chanceford township
-	-	-	-	(X)	-	-	-	-	(X)	(X)	Susquehanna Trails CDP (part)
432	245	60	3 697	100.3	5 476	2 749	737	405	26.0	10.0	Lower Windsor township
147	123	25	1 201	95.7	1 844	957	295	180	21.5	12.6	Manchester borough
1 007	652	205	6 547	94.0	9 564	4 997	1 864	1 062	24.7	14.7	Manchester township
293	172	31	1 279	92.9	1 948	1 031	496	279	21.0	20.1	Emigsville CDP
191	82	18	1 529	104.0	2 256	1 123	291	153	27.7	9.3	Manheim township
151	44	15	1 052	102.7	1 610	810	210	104	24.5	9.8	Monaghan township
125	95	14	713	92.6	1 038	545	234	128	24.4	17.0	Mount Wolf borough
690	316	71	7 163	100.1	10 435	5 229	1 077	570	27.2	7.5	Newberry township
65	39	9	1 837	93.2	2 487	1 293	113	62	29.9	3.2	Valley Green CDP
201	161	35	1 802	94.9	2 593	1 338	397	223	26.2	11.3	New Freedom borough
71	28	10	328	97.6	500	254	109	60	22.8	16.8	New Salem borough
515	267	64	3 915	102.2	5 957	2 975	846	445	24.7	10.7	North Codorus township
164	93	25	1 243	101.7	1 891	956	282	155	24.6	11.2	North Hopewell township
87	99	24	874	93.2	1 256	669	210	128	25.6	12.4	North York borough
229	129	22	1 743	106.5	2 664	1 313	380	195	26.0	10.6	Paradise township

Table 1. **Age and Sex: 2000**—Con.

[For information on confidentiality protection, nonsampling error, and definitions, see text]

State County County Subdivision Place	Total population	Median age	Age								
			Under 5 years	5 to 17 years	18 to 20 years	21 to 24 years	25 to 34 years	35 to 44 years	45 to 54 years	55 to 59 years	60 to 64 years
York County—Con.											
Peach Bottom township	4 412	35.6	307	981	145	131	600	888	633	176	131
Susquehanna Trails CDP (part)	2 134	33.5	165	500	68	60	339	424	307	60	48
Penn township	14 592	37.6	898	2 883	436	499	1 903	2 578	2 013	696	561
Parkville CDP	6 593	35.0	471	1 270	208	285	1 067	1 101	828	293	251
Pennville CDP	1 964	42.3	100	315	53	75	230	300	209	68	64
Railroad borough	300	36.1	22	65	13	12	34	67	49	10	3
Red Lion borough	6 149	34.2	471	1 073	233	339	1 035	943	731	276	219
Seven Valleys borough	492	36.1	42	87	18	27	64	84	59	18	24
Shrewsbury borough	3 378	39.5	219	648	95	107	337	627	521	217	147
Shrewsbury township	5 947	42.1	272	1 184	202	139	483	1 027	1 139	418	285
Springettsbury township	23 883	42.1	1 015	3 731	831	860	2 853	3 841	3 485	1 293	1 077
East York CDP (part)	8 752	46.0	396	1 251	236	238	971	1 168	1 188	469	421
Springetts Manor-Yorklyn CDP	4 156	37.3	100	442	286	299	765	831	442	137	109
Stonybrook-Wilshire CDP (part)	4 247	42.4	186	862	135	109	339	699	741	289	220
Springfield township	3 889	40.3	174	786	148	124	361	715	718	239	184
Spring Garden township	11 974	38.3	565	1 724	1 477	580	1 155	1 585	1 574	634	465
Grantley CDP	3 580	21.3	110	330	1 293	382	180	273	317	138	93
Valley View CDP	2 743	43.3	158	369	60	67	373	425	394	163	124
Spring Grove borough	2 050	34.0	122	438	79	118	292	337	270	82	66
Stewartstown borough	1 752	34.0	135	373	50	53	293	334	215	76	59
Warrington township	4 435	39.5	231	823	137	156	548	821	795	319	186
Washington township	2 460	37.3	157	505	60	89	307	458	391	159	83
Wellsville borough	279	39.6	11	52	7	12	28	61	38	15	8
West Manchester township	17 035	42.9	800	2 622	408	598	1 997	2 690	2 525	1 001	836
Shiloh CDP	10 192	43.1	478	1 633	233	339	1 128	1 602	1 487	575	498
West Manheim township	4 865	39.7	241	1 013	184	138	472	899	873	284	244
West York borough	4 321	34.6	307	783	127	220	753	744	489	164	136
Windsor borough	1 331	30.9	101	317	48	79	217	225	134	34	52
Windsor township	12 807	38.6	809	2 370	338	347	1 681	2 316	1 879	768	627
Stonybrook-Wilshire CDP (part)	1 167	42.3	66	191	31	31	134	187	217	91	59
Winterstown borough	546	37.1	34	94	20	18	81	101	72	36	29
Wrightsville borough	2 223	37.6	123	391	72	97	325	374	293	105	106
Yoe borough	1 022	31.4	76	207	42	69	172	172	128	47	35
York city	40 862	31.3	3 268	8 351	1 919	2 750	6 317	5 986	4 753	1 669	1 381
York township	23 637	41.0	1 250	3 860	726	1 048	2 799	3 748	3 478	1 339	1 083
East York CDP (part)	30	54.0	-	-	1	1	2	4	9	4	4
Spry CDP	4 903	40.8	274	784	117	169	648	809	747	281	249
Tyler Run-Queens Gate CDP	2 926	45.2	143	308	101	181	338	383	357	163	112
Yorkana borough	239	36.8	16	45	9	10	37	36	43	12	6
York Haven borough	809	28.6	75	222	33	38	120	145	72	28	28

Table 1. **Age and Sex: 2000**—Con.

[For information on confidentiality protection, nonsampling error, and definitions, see text]

Age—Con.			Age and sex						Percent of total population		**State** **County** **County Subdivision** **Place**
			All ages		18 years and over		65 years and over				
65 to 74 years	75 to 84 years	85 years and over	Female	Males per 100 females	Total	Female	Total	Female	Under 18 years	65 years and over	
											York County—Con.
243	133	44	2 132	106.9	3 124	1 513	420	216	29.2	9.5	Peach Bottom township
101	44	18	1 035	106.2	1 469	714	163	87	31.2	7.6	Susquehanna Trails CDP (part)
1 061	748	316	7 449	95.9	10 811	5 614	2 125	1 244	25.9	14.6	Penn township
444	297	78	3 368	95.8	4 852	2 501	819	458	26.4	12.4	Parkville CDP
168	212	170	1 074	82.9	1 549	874	550	367	21.1	28.0	Pennville CDP
12	11	2	151	98.7	213	114	25	13	29.0	8.3	Railroad borough
414	301	114	3 187	92.9	4 605	2 465	829	517	25.1	13.5	Red Lion borough
38	22	9	251	96.0	363	184	69	40	26.2	14.0	Seven Valleys borough
253	170	37	1 755	92.5	2 511	1 331	460	302	25.7	13.6	Shrewsbury borough
397	266	135	2 994	98.6	4 491	2 282	798	456	24.5	13.4	Shrewsbury township
2 398	1 818	681	11 983	99.3	19 137	9 707	4 897	2 938	19.9	20.5	Springettsbury township
1 054	945	415	4 709	85.9	7 105	3 903	2 414	1 480	18.8	27.6	East York CDP (part)
301	290	154	1 690	145.9	3 614	1 422	745	499	13.0	17.9	Springetts Manor-Yorklyn CDP
423	201	43	2 160	96.6	3 199	1 667	667	351	24.7	15.7	Stonybrook-Wilshire CDP (part)
279	143	18	1 922	102.3	2 929	1 474	440	234	24.7	11.3	Springfield township
947	905	363	6 429	86.2	9 685	5 269	2 215	1 316	19.1	18.5	Spring Garden township
164	174	126	2 019	77.3	3 140	1 791	464	285	12.3	13.0	Grantley CDP
297	261	52	1 446	89.7	2 216	1 171	610	349	19.2	22.2	Valley View CDP
134	84	28	1 028	99.4	1 490	779	246	155	27.3	12.0	Spring Grove borough
84	62	18	895	95.8	1 244	643	164	102	29.0	9.4	Stewartstown borough
256	132	31	2 223	99.5	3 381	1 679	419	221	23.8	9.4	Warrington township
150	84	17	1 213	102.8	1 798	887	251	139	26.9	10.2	Washington township
26	17	4	137	103.6	216	105	47	23	22.6	16.8	Wellsville borough
1 652	1 374	532	8 924	90.9	13 613	7 276	3 558	2 191	20.1	20.9	West Manchester township
924	867	428	5 437	87.5	8 081	4 416	2 219	1 409	20.7	21.8	Shiloh CDP
311	171	35	2 387	103.8	3 611	1 790	517	262	25.8	10.6	West Manheim township
279	235	84	2 300	87.9	3 231	1 749	598	376	25.2	13.8	West York borough
66	40	18	692	92.3	913	481	124	74	31.4	9.3	Windsor borough
998	548	126	6 474	97.8	9 628	4 930	1 672	904	24.8	13.1	Windsor township
82	65	13	598	95.2	910	468	160	75	22.0	13.7	Stonybrook-Wilshire CDP (part)
34	22	5	265	106.0	418	207	61	31	23.4	11.2	Winterstown borough
192	119	26	1 141	94.8	1 709	890	337	200	23.1	15.2	Wrightsville borough
42	28	4	517	97.7	739	378	74	42	27.7	7.2	Yoe borough
2 256	1 649	563	21 175	93.0	29 243	15 555	4 468	2 790	28.4	10.9	York city
1 989	1 582	735	12 262	92.8	18 527	9 772	4 306	2 535	21.6	18.2	York township
5	-	-	17	76.5	30	17	5	3	-	16.7	East York CDP (part)
456	289	80	2 540	93.0	3 845	2 032	825	442	21.6	16.8	Spry CDP
323	324	193	1 606	82.2	2 475	1 376	840	555	15.4	28.7	Tyler Run-Queens Gate CDP
13	10	2	119	100.8	178	91	25	15	25.5	10.5	Yorkana borough
25	18	5	406	99.3	512	264	48	27	36.7	5.9	York Haven borough

Table 2. **Age and Sex: 2000**

[For information on confidentiality protection, nonsampling error, and definitions, see text]

State County Place and County Subdivision	Total population	Median age	Age: Under 5 years	5 to 17 years	18 to 20 years	21 to 24 years	25 to 34 years	35 to 44 years	45 to 54 years	55 to 59 years	60 to 64 years
The State	**12 281 054**	**38.0**	**727 804**	**2 194 417**	**516 557**	**577 892**	**1 560 486**	**1 948 076**	**1 705 032**	**619 969**	**511 656**
COUNTY											
Adams County	91 292	37.0	5 405	17 359	4 191	4 250	11 426	15 001	12 622	4 620	3 762
Allegheny County	1 281 666	39.6	71 081	210 095	50 319	59 172	161 277	201 974	181 542	63 512	54 278
Armstrong County	72 392	40.4	3 913	12 661	2 456	2 771	8 363	11 640	10 427	3 740	3 368
Beaver County	181 412	40.7	9 860	31 202	6 585	6 929	20 098	29 419	25 905	9 481	8 509
Bedford County	49 984	39.5	3 004	8 770	1 658	1 959	6 281	7 754	6 794	2 945	2 576
Berks County	373 638	37.4	23 032	68 877	16 210	16 827	47 454	60 489	51 305	18 388	14 866
Blair County	129 144	39.5	7 257	22 025	6 114	5 414	15 459	19 424	18 416	6 820	5 759
Bradford County	62 761	38.9	3 804	12 218	2 013	2 268	7 379	9 695	8 898	3 609	3 012
Bucks County	597 635	37.7	38 288	115 198	18 959	22 756	75 421	107 861	89 949	31 590	23 519
Butler County	174 083	37.6	11 141	31 707	7 457	7 796	21 625	29 499	24 640	8 572	6 825
Cambria County	152 598	41.2	7 669	24 406	6 631	7 073	17 435	22 498	22 158	7 844	6 797
Cameron County	5 974	41.3	288	1 176	187	174	653	835	849	340	292
Carbon County	58 802	40.6	3 025	10 004	1 826	2 212	7 154	9 474	8 244	3 245	2 752
Centre County	135 758	28.7	6 273	18 193	16 627	19 765	18 139	17 737	15 123	5 331	4 493
Chester County	433 501	36.9	29 330	84 252	15 943	18 476	54 720	76 903	64 406	22 583	16 211
Clarion County	41 765	36.3	2 267	6 768	3 378	3 042	4 765	5 748	5 386	2 124	1 951
Clearfield County	83 382	39.3	4 563	14 359	2 984	3 411	10 753	13 289	11 489	4 496	3 944
Clinton County	37 914	37.8	2 055	6 088	2 582	2 560	4 332	5 329	4 878	1 976	1 751
Columbia County	64 151	37.5	3 154	10 198	4 867	4 295	7 382	9 262	8 636	3 360	2 795
Crawford County	90 366	38.1	5 366	16 954	4 288	4 055	10 637	13 406	12 744	4 897	3 967
Cumberland County	213 674	38.1	11 662	35 323	11 421	11 133	26 986	33 989	31 418	11 088	8 900
Dauphin County	251 798	37.9	15 490	45 623	8 012	11 043	34 206	41 547	37 479	12 410	10 144
Delaware County	550 864	37.4	34 394	102 439	24 315	24 778	69 089	89 511	74 079	25 971	20 619
Elk County	35 112	39.4	2 008	6 435	1 099	1 275	4 374	5 668	4 767	1 741	1 672
Erie County	280 843	36.2	17 440	52 871	14 782	15 418	35 225	42 507	38 188	13 454	10 702
Fayette County	148 644	40.2	8 454	25 280	5 208	6 310	18 188	22 237	21 401	7 931	6 705
Forest County	4 946	44.2	178	943	182	111	443	677	689	362	376
Franklin County	129 313	38.3	8 087	22 965	4 795	5 485	16 839	19 690	17 768	7 116	5 817
Fulton County	14 261	38.2	898	2 609	469	609	1 862	2 183	1 908	902	753
Greene County	40 672	38.2	2 098	6 881	1 745	2 200	5 631	6 179	6 100	2 031	1 614
Huntingdon County	45 586	37.7	2 481	7 412	2 153	2 446	6 338	7 049	6 389	2 489	2 081
Indiana County	89 605	36.2	4 424	14 441	7 567	7 307	9 738	12 509	12 168	4 382	3 746
Jefferson County	45 932	39.8	2 542	8 277	1 736	1 813	5 341	7 164	6 225	2 368	2 240
Juniata County	22 821	37.7	1 491	4 212	811	1 004	2 929	3 473	3 097	1 224	1 109
Lackawanna County	213 295	40.3	11 213	35 214	9 208	9 689	25 018	31 393	29 424	11 067	9 527
Lancaster County	470 658	36.1	32 680	92 611	20 653	22 540	59 093	74 092	62 360	22 425	18 144
Lawrence County	94 643	40.5	5 305	16 575	3 915	3 978	10 342	13 990	13 240	4 827	4 248
Lebanon County	120 327	38.7	7 360	21 156	4 646	5 225	14 929	18 772	16 906	6 478	5 159
Lehigh County	312 090	38.3	18 762	55 922	11 478	13 715	39 790	51 324	43 721	15 470	12 474
Luzerne County	319 250	40.8	15 811	51 255	12 497	13 398	39 000	47 903	44 756	17 214	14 676
Lycoming County	120 044	38.4	6 601	21 376	5 981	5 671	14 391	18 670	16 867	6 086	5 150
McKean County	45 936	38.7	2 620	8 278	1 648	1 974	6 007	7 085	6 209	2 372	2 080
Mercer County	120 293	39.6	6 915	21 269	5 438	5 320	13 505	17 857	16 537	6 285	5 427
Mifflin County	46 486	38.8	2 926	8 525	1 470	1 788	5 894	6 856	6 193	2 689	2 238
Monroe County	138 687	37.2	8 280	28 848	6 055	5 878	15 186	24 778	19 858	7 057	5 711
Montgomery County	750 097	38.2	47 290	133 855	23 365	29 724	100 931	127 953	106 735	38 429	30 018
Montour County	18 236	39.8	1 036	3 410	567	597	2 159	2 978	2 576	940	853
Northampton County	267 066	38.5	14 862	47 405	12 611	12 054	32 026	43 636	38 039	13 781	10 622
Northumberland County	94 556	40.8	4 803	15 896	2 880	3 723	11 655	14 512	13 320	5 134	4 631
Perry County	43 602	37.5	2 664	8 466	1 530	1 689	5 692	7 286	6 771	2 383	1 776
Philadelphia County	1 517 550	34.2	98 161	285 308	75 765	92 074	224 864	219 910	182 530	67 280	57 936
Pike County	46 302	39.6	2 723	9 629	1 265	1 212	4 625	8 198	6 557	2 681	2 395
Potter County	18 080	39.1	1 112	3 585	585	658	2 060	2 664	2 492	1 022	888
Schuylkill County	150 336	40.9	7 357	23 994	4 808	6 031	19 522	23 004	21 224	7 741	6 789
Snyder County	37 546	36.7	2 098	6 916	2 157	2 054	4 564	5 716	5 085	2 033	1 648
Somerset County	80 023	40.2	4 201	13 642	2 643	3 426	9 903	12 357	11 444	4 165	3 806
Sullivan County	6 556	43.0	281	1 085	314	204	614	965	860	386	413
Susquehanna County	42 238	39.5	2 400	8 364	1 396	1 446	4 602	6 831	6 022	2 508	2 123
Tioga County	41 373	38.5	2 234	7 578	2 259	2 143	4 523	6 004	5 526	2 391	2 107
Union County	41 624	35.8	2 005	6 361	3 155	2 630	6 124	6 752	5 377	2 003	1 633
Venango County	57 565	40.2	3 268	10 679	1 982	2 180	6 351	8 992	8 551	3 125	2 780
Warren County	43 863	40.5	2 480	8 107	1 348	1 440	4 948	6 887	6 504	2 644	2 193
Washington County	202 897	40.8	11 235	33 762	7 429	8 198	23 178	31 952	30 465	10 973	9 382
Wayne County	47 722	40.8	2 677	8 770	1 393	1 525	5 226	7 579	6 889	2 822	2 489
Westmoreland County	369 993	41.3	19 175	62 055	11 870	13 236	42 331	59 467	55 925	20 664	17 489
Wyoming County	28 080	37.8	1 627	5 537	1 167	1 071	3 465	4 418	4 198	1 668	1 212
York County	381 751	37.8	23 220	70 763	13 509	15 264	50 026	65 675	55 784	20 284	15 734
PLACE AND COUNTY SUBDIVISION											
Aaronsburg CDP, Centre County	485	40.1	26	83	12	15	74	73	67	24	22
Abbott township, Potter County	226	44.3	9	42	5	2	23	35	39	20	17
Abbottstown borough, Adams County	905	31.9	80	187	24	45	154	175	104	40	25
Abington township, Lackawanna County	1 616	44.0	79	334	50	30	97	234	325	118	94
Abington township, Montgomery County	56 103	40.6	3 248	9 979	1 542	1 895	6 426	9 114	7 901	2 890	2 409
Adams township, Butler County	6 774	36.1	588	1 438	151	175	878	1 418	995	329	236
Adams township, Cambria County	6 495	40.3	336	1 147	233	249	753	1 021	1 020	384	291
Adams township, Snyder County	852	36.6	59	165	29	34	114	143	111	53	40
Adamsburg borough, Westmoreland County	221	42.1	11	30	10	15	26	30	34	8	11
Adamstown borough	1 203	36.9	87	189	28	39	210	191	174	63	43
Berks County (part)	2	22.0	-	-	1	1	-	-	-	-	-
Lancaster County (part)	1 201	37.0	87	189	27	38	210	191	174	63	43
Adamsville CDP, Crawford County	117	41.9	5	18	5	4	12	21	15	4	7
Addison borough, Somerset County	214	42.4	14	27	13	12	20	38	22	9	15
Addison township, Somerset County	1 019	45.3	42	161	26	32	106	138	149	72	71

Table 2. **Age and Sex: 2000**—Con.

[For information on confidentiality protection, nonsampling error, and definitions, see text]

Age—Con.			Age and sex						Percent of total population		
			All ages		18 years and over		65 years and over				**State County Place and County Subdivision**
65 to 74 years	75 to 84 years	85 years and over	Female	Males per 100 females	Total	Female	Total	Female	Under 18 years	65 years and over	
969 272	**712 326**	**237 567**	**6 351 391**	**93.4**	**9 358 833**	**4 928 731**	**1 919 165**	**1 151 618**	**23.8**	**15.6**	**The State**
											COUNTY
6 631	4 469	1 556	46 505	96.3	68 528	35 363	12 656	7 248	24.9	13.9	Adams County
112 549	87 724	28 143	674 664	90.0	1 000 490	537 350	228 416	139 221	21.9	17.8	Allegheny County
6 582	4 941	1 530	37 188	94.7	55 818	29 064	13 053	7 635	22.9	18.0	Armstrong County
17 422	12 503	3 499	94 552	91.9	140 350	74 588	33 424	19 755	22.6	18.4	Beaver County
4 529	2 874	840	25 353	97.2	38 210	19 654	8 243	4 719	23.6	16.5	Bedford County
28 766	20 164	7 260	190 682	95.9	281 729	146 182	56 190	32 886	24.6	15.0	Berks County
11 127	8 479	2 850	67 227	92.1	99 862	52 982	22 456	13 679	22.7	17.4	Blair County
5 109	3 551	1 205	32 168	95.1	46 739	24 332	9 865	5 710	25.5	15.7	Bradford County
39 983	25 888	8 223	304 453	96.3	444 149	229 681	74 094	43 369	25.7	12.4	Bucks County
12 044	9 271	3 506	89 074	95.4	131 235	68 436	24 821	14 726	24.6	14.3	Butler County
14 670	11 811	3 606	78 587	94.2	120 523	62 992	30 087	18 393	21.0	19.7	Cambria County
568	450	162	3 039	96.6	4 510	2 318	1 180	689	24.5	19.8	Cameron County
5 631	4 041	1 194	30 169	94.9	45 773	23 808	10 866	6 404	22.2	18.5	Carbon County
7 571	4 867	1 639	66 436	104.3	111 292	54 459	14 077	8 109	18.0	10.4	Centre County
27 128	17 782	5 767	220 762	96.4	319 919	165 669	50 677	29 411	26.2	11.7	Chester County
3 348	2 244	744	21 603	93.3	32 730	17 187	6 336	3 645	21.6	15.2	Clarion County
7 114	5 244	1 736	41 801	99.5	64 460	32 636	14 094	8 346	22.7	16.9	Clearfield County
3 348	2 327	688	19 525	94.2	29 771	15 570	6 363	3 711	21.5	16.8	Clinton County
5 123	3 896	1 183	33 628	90.8	50 799	27 052	10 202	6 091	20.8	15.9	Columbia County
7 170	5 097	1 785	46 398	94.8	68 046	35 667	14 052	8 154	24.7	15.6	Crawford County
16 326	11 508	3 920	109 461	95.2	166 689	86 497	31 754	19 042	22.0	14.9	Cumberland County
18 667	12 934	4 243	130 945	92.3	190 685	100 989	35 844	21 537	24.3	14.2	Dauphin County
42 053	32 748	10 868	288 040	91.2	414 031	221 491	85 669	52 127	24.8	15.6	Delaware County
3 201	2 147	725	17 731	98.0	26 669	13 658	6 073	3 556	24.0	17.3	Elk County
19 968	15 396	4 892	143 876	95.2	210 532	109 803	40 256	24 147	25.0	14.3	Erie County
13 441	10 292	3 197	77 508	91.8	114 910	61 237	26 930	16 393	22.7	18.1	Fayette County
545	357	83	2 342	111.2	3 825	1 891	985	518	22.7	19.9	Forest County
10 760	7 539	2 452	66 398	94.8	98 261	51 211	20 751	12 039	24.0	16.0	Franklin County
1 192	669	207	7 128	100.1	10 754	5 416	2 068	1 149	24.6	14.5	Fulton County
3 045	2 337	811	19 721	106.2	31 693	15 347	6 193	3 714	22.1	15.2	Greene County
3 764	2 226	758	21 744	109.6	35 693	16 984	6 748	3 964	21.7	14.8	Huntingdon County
6 611	5 085	1 627	46 183	94.0	70 740	37 110	13 323	7 918	21.1	14.9	Indiana County
4 073	3 079	1 074	23 467	95.7	35 113	18 228	8 226	4 863	23.6	17.9	Jefferson County
1 872	1 149	450	11 468	99.0	17 118	8 718	3 471	2 013	25.0	15.2	Juniata County
19 747	16 097	5 698	112 681	89.3	166 868	90 014	41 542	26 202	21.8	19.5	Lackawanna County
32 706	24 389	8 965	241 204	95.1	345 367	180 271	66 060	38 738	26.6	14.0	Lancaster County
8 829	7 166	2 228	49 649	90.6	72 763	38 922	18 223	11 007	23.1	19.3	Lawrence County
9 960	7 044	2 692	61 717	95.0	91 811	47 884	19 696	11 669	23.7	16.4	Lebanon County
24 447	18 253	6 734	161 536	93.2	237 406	125 192	49 434	29 865	23.9	15.8	Lehigh County
30 166	24 093	8 481	165 455	93.0	252 184	133 065	62 740	39 280	21.0	19.7	Luzerne County
9 882	6 976	2 393	61 362	95.6	92 067	47 761	19 251	11 425	23.3	16.0	Lycoming County
3 873	2 749	1 041	22 923	100.4	35 038	17 637	7 663	4 491	23.7	16.7	McKean County
10 904	8 198	2 638	61 770	94.7	92 109	48 273	21 740	12 888	23.4	18.1	Mercer County
4 106	2 823	978	24 066	93.2	35 035	18 448	7 907	4 754	24.6	17.0	Mifflin County
9 916	5 549	1 571	70 197	97.6	101 559	52 237	17 036	9 449	26.8	12.3	Monroe County
55 562	41 518	14 717	387 543	93.6	568 952	299 427	111 797	66 585	24.1	14.9	Montgomery County
1 504	1 134	482	9 575	90.5	13 790	7 413	3 120	1 924	24.4	17.1	Montour County
20 825	15 975	5 230	137 105	94.8	204 799	106 806	42 030	25 032	23.3	15.7	Northampton County
8 817	6 860	2 325	48 181	96.3	73 857	38 298	18 002	11 041	21.9	19.0	Northumberland County
3 016	1 787	542	21 982	98.4	32 472	16 492	5 345	3 031	25.5	12.3	Perry County
107 048	79 335	27 339	812 443	86.8	1 134 081	623 824	213 722	133 901	25.3	14.1	Philadelphia County
4 430	2 046	541	23 228	99.3	33 950	17 209	7 017	3 631	26.7	15.2	Pike County
1 546	1 101	367	9 160	97.4	13 383	6 870	3 014	1 729	26.0	16.7	Potter County
14 552	11 438	3 876	75 518	99.1	118 985	60 338	29 866	18 247	20.9	19.9	Schuylkill County
2 873	1 819	583	19 194	95.6	28 532	14 774	5 275	3 058	24.0	14.0	Snyder County
7 156	5 483	1 797	40 056	99.8	62 180	31 269	14 436	8 561	22.3	18.0	Somerset County
739	507	188	3 244	102.1	5 190	2 590	1 434	768	20.8	21.9	Sullivan County
3 443	2 327	776	21 235	98.9	31 474	16 077	6 546	3 687	25.5	15.5	Susquehanna County
3 490	2 338	780	21 120	95.9	31 561	16 366	6 608	3 675	23.7	16.0	Tioga County
2 756	1 999	829	18 588	123.9	33 258	14 555	5 584	3 282	20.1	13.4	Union County
5 269	3 321	1 067	29 462	95.4	43 618	22 703	9 657	5 654	24.2	16.8	Venango County
3 872	2 591	849	22 357	96.2	33 276	17 258	7 312	4 229	24.1	16.7	Warren County
17 960	14 112	4 251	105 451	92.4	157 900	83 530	36 323	21 760	22.2	17.9	Washington County
4 547	2 792	1 013	23 780	100.7	36 275	18 272	8 352	4 698	24.0	17.5	Wayne County
34 453	25 691	7 637	191 558	93.1	288 763	152 195	67 781	40 322	22.0	18.3	Westmoreland County
1 975	1 313	429	14 141	98.6	20 916	10 684	3 717	2 190	25.5	13.2	Wyoming County
26 972	18 413	6 107	194 084	96.7	287 768	148 507	51 492	29 964	24.6	13.5	York County
											PLACE AND COUNTY SUBDIVISION
47	34	8	241	101.2	376	196	89	47	22.5	18.4	Aaronsburg CDP, Centre County
16	14	4	103	119.4	175	81	34	18	22.6	15.0	Abbott township, Potter County
44	25	2	471	92.1	638	333	71	40	29.5	7.8	Abbottstown borough, Adams County
164	70	21	823	96.4	1 203	630	255	139	25.6	15.8	Abington township, Lackawanna County
5 073	4 109	1 517	29 616	89.4	42 876	23 135	10 699	6 413	23.6	19.1	Abington township, Montgomery County
328	175	63	3 442	96.8	4 748	2 396	566	308	29.9	8.4	Adams township, Butler County
589	382	90	3 312	96.1	5 012	2 609	1 061	613	22.8	16.3	Adams township, Cambria County
66	26	12	423	101.4	628	313	104	57	26.3	12.2	Adams township, Snyder County
21	16	9	116	90.5	180	99	46	29	18.6	20.8	Adamsburg borough, Westmoreland County
83	86	10	618	94.7	927	483	179	104	22.9	14.9	Adamstown borough
-	-	-	1	100.0	2	1	-	-	-	-	Berks County (part)
83	86	10	617	94.7	925	482	179	104	23.0	14.9	Lancaster County (part)
14	7	5	57	105.3	94	49	26	14	19.7	22.2	Adamsville CDP, Crawford County
18	20	6	109	96.3	173	91	44	27	19.2	20.6	Addison borough, Somerset County
128	72	22	495	105.9	816	395	222	108	19.9	21.8	Addison township, Somerset County

Table 2. **Age and Sex: 2000**—Con.

[For information on confidentiality protection, nonsampling error, and definitions, see text]

State County Place and County Subdivision	Total population	Median age	Age: Under 5 years	5 to 17 years	18 to 20 years	21 to 24 years	25 to 34 years	35 to 44 years	45 to 54 years	55 to 59 years	60 to 64 years
PLACE AND COUNTY SUBDIVISION—Con.											
Akron borough, Lancaster County	4 046	41.0	237	642	88	174	532	612	549	226	205
Alba borough, Bradford County	186	35.6	9	46	3	7	25	23	31	11	6
Albany township, Berks County	1 662	38.1	86	369	49	58	182	306	285	93	61
Albany township, Bradford County	927	39.5	51	189	27	30	96	157	140	69	46
Albion borough, Erie County	1 607	35.1	89	371	51	52	237	252	178	82	67
Alburtis borough, Lehigh County	2 117	33.3	161	467	70	67	370	448	263	66	51
Aldan borough, Delaware County	4 313	38.9	306	676	129	169	606	704	657	190	192
Aleppo township, Allegheny County	1 039	45.5	42	156	19	22	96	177	172	79	61
Aleppo township, Greene County	597	40.4	32	117	18	25	67	93	92	43	30
Alexandria borough, Huntingdon County	401	36.7	17	88	17	15	49	63	60	19	11
Aliquippa city, Beaver County	11 734	40.2	778	1 984	389	498	1 423	1 567	1 377	542	535
Allegany township, Potter County	402	43.1	20	75	7	10	45	55	77	20	20
Allegheny township, Blair County	6 965	44.3	340	1 099	193	248	704	967	974	453	371
Allegheny township, Butler County	555	41.7	23	108	12	15	69	82	79	27	36
Allegheny township, Cambria County	2 498	35.5	96	324	90	130	578	565	371	98	73
Allegheny township, Somerset County	654	41.8	29	116	24	23	60	116	103	45	43
Allegheny township, Venango County	281	41.9	14	49	7	8	36	48	38	19	14
Allegheny township, Westmoreland County	8 002	40.9	440	1 475	260	261	794	1 427	1 322	483	392
Allen township, Northampton County	2 630	41.9	114	456	70	95	287	437	462	189	170
Allenport borough, Washington County	549	44.9	23	57	19	17	70	89	82	35	45
Allentown city, Lehigh County	106 632	34.5	7 586	18 808	5 297	6 616	15 777	15 988	12 415	4 282	3 722
Allison township, Clinton County	198	43.8	5	31	6	8	17	37	31	16	9
Almedia CDP, Columbia County	1 056	45.5	42	152	27	29	135	133	178	69	69
Alsace township, Berks County	3 689	41.8	139	664	115	101	373	652	622	232	191
Altamont CDP, Schuylkill County	2 689	33.9	32	86	108	375	842	643	299	70	33
Altoona city, Blair County	49 523	37.4	3 123	8 235	3 176	2 245	6 308	7 231	6 483	2 415	1 989
Ambler borough, Montgomery County	6 426	37.3	434	1 073	181	266	997	1 093	729	273	265
Ambridge borough, Beaver County	7 769	40.1	516	1 168	278	338	1 059	1 058	964	309	294
Amity township, Berks County	8 867	36.3	679	1 773	234	265	1 269	1 640	1 265	480	392
Amity township, Erie County	1 140	36.2	70	257	41	31	156	169	175	73	48
Amity Gardens CDP, Berks County	3 370	37.3	250	663	95	126	412	607	514	203	157
Amwell township, Washington County	3 960	40.0	220	728	125	136	448	703	693	257	170
Ancient Oaks CDP, Lehigh County	3 161	38.3	226	633	74	80	377	537	500	229	159
Annin township, McKean County	835	37.4	47	182	25	30	103	136	112	56	31
Annville township, Lebanon County	4 518	27.5	215	522	865	544	490	554	455	158	105
Annville CDP, Lebanon County	4 518	27.5	215	522	865	544	490	554	455	158	105
Anthony township, Lycoming County	904	37.2	40	204	44	23	99	198	120	51	41
Anthony township, Montour County	1 388	37.0	100	292	55	46	165	227	190	68	79
Antis township, Blair County	6 328	40.5	326	1 085	214	253	729	1 039	1 011	378	309
Antrim township, Franklin County	12 504	36.1	817	2 632	413	455	1 694	2 208	1 747	697	546
Apolacon township, Susquehanna County	507	36.3	34	109	15	12	67	108	72	24	22
Apollo borough, Armstrong County	1 765	37.1	117	308	73	72	255	275	220	71	80
Applewold borough, Armstrong County	356	40.3	17	57	11	18	51	45	46	15	9
Ararat township, Susquehanna County	531	42.8	30	89	16	20	63	69	95	31	28
Archbald borough, Lackawanna County	6 220	40.0	366	1 043	192	240	793	998	864	348	292
Ardmore CDP	12 616	38.3	688	1 875	289	659	2 157	1 896	1 773	621	517
Delaware County (part)	5 221	38.0	368	847	111	191	817	891	747	240	191
Montgomery County (part)	7 395	38.5	320	1 028	178	468	1 340	1 005	1 026	381	326
Arendtsville borough, Adams County	848	34.2	77	173	20	36	128	120	88	37	38
Aristes CDP, Columbia County	230	48.3	10	29	4	10	27	28	33	17	14
Arlington Heights CDP, Monroe County	5 132	41.9	270	913	135	205	519	772	753	305	273
Armagh borough, Indiana County	131	42.3	4	20	6	8	8	28	17	7	7
Armagh township, Mifflin County	3 988	37.4	257	769	138	143	530	586	542	270	191
Armenia township, Bradford County	166	41.5	5	33	7	7	14	26	21	18	8
Armstrong township, Indiana County	3 090	38.0	167	625	107	124	360	567	538	156	126
Armstrong township, Lycoming County	717	41.6	30	137	17	16	86	120	129	36	41
Arnold city, Westmoreland County	5 667	40.2	339	885	164	229	777	848	693	234	217
Arona borough, Westmoreland County	407	37.9	18	84	15	10	55	81	46	22	21
Ashland township, Clarion County	1 081	37.2	79	218	31	44	128	163	153	58	46
Ashland borough	3 283	40.8	175	518	119	147	422	464	458	159	150
Columbia County (part)	-	-	-	-	-	-	-	-	-	-	-
Schuylkill County (part)	3 283	40.8	175	518	119	147	422	464	458	159	150
Ashley borough, Luzerne County	2 866	40.1	138	479	94	122	359	442	409	136	131
Ashville borough, Cambria County	279	37.9	21	40	11	11	35	44	30	10	13
Aspinwall borough, Allegheny County	2 960	39.7	162	381	47	110	551	457	446	127	111
Aston township, Delaware County	16 203	38.6	917	2 770	920	695	1 904	2 650	2 369	929	648
Asylum township, Bradford County	1 097	38.8	60	221	29	50	125	171	153	70	52
Atglen borough, Chester County	1 217	29.9	116	300	41	68	183	211	120	53	29
Athens borough, Bradford County	3 415	39.4	216	624	119	133	400	501	436	169	146
Athens township, Bradford County	5 058	39.5	358	987	139	157	534	790	736	326	278
Athens township, Crawford County	775	36.4	43	180	27	25	94	119	95	46	35
Atlantic CDP, Crawford County	43	27.8	7	11	-	1	11	7	2	2	1
Atwood borough, Armstrong County	112	39.0	4	24	4	4	11	28	7	7	9
Auburn borough, Schuylkill County	839	38.2	40	167	29	28	127	142	123	40	36
Auburn township, Susquehanna County	1 816	38.7	90	383	59	58	201	300	282	101	109
Audubon CDP, Montgomery County	6 549	35.9	464	1 397	160	227	929	1 155	821	333	322
Austin borough, Potter County	623	31.0	62	133	16	32	97	90	64	24	23
Avalon borough, Allegheny County	5 294	41.0	268	693	147	309	775	790	643	198	227
Avis borough, Clinton County	1 492	39.6	77	271	61	58	178	229	182	71	79
Avoca borough, Luzerne County	2 851	40.6	153	452	91	116	379	435	410	145	151
Avon CDP, Lebanon County	2 856	40.2	104	429	116	151	374	474	358	137	93
Avondale borough, Chester County	1 108	32.5	89	201	52	80	173	189	140	42	32
Avonia CDP, Erie County	1 331	41.6	50	288	40	39	108	229	243	102	82
Avonmore borough, Westmoreland County	820	42.7	51	126	16	26	95	112	96	55	51
Ayr township, Fulton County	1 982	37.3	120	371	88	103	247	308	291	125	96
Back Mountain CDP, Luzerne County	26 690	40.1	1 309	4 430	1 182	1 065	3 108	4 655	4 343	1 526	1 191

Table 2. **Age and Sex: 2000**—Con.

[For information on confidentiality protection, nonsampling error, and definitions, see text]

Age—Con.			Age and sex						Percent of total population		State County Place and County Subdivision
			All ages		18 years and over		65 years and over				
65 to 74 years	75 to 84 years	85 years and over	Female	Males per 100 females	Total	Female	Total	Female	Under 18 years	65 years and over	
											PLACE AND COUNTY SUBDIVISION—Con.
404	280	97	2 131	89.9	3 167	1 673	781	448	21.7	19.3	Akron borough, Lancaster County
13	9	3	94	97.9	131	71	25	15	29.6	13.4	Alba borough, Bradford County
94	66	13	806	106.2	1 207	582	173	84	27.4	10.4	Albany township, Berks County
78	36	8	448	106.9	687	341	122	70	25.9	13.2	Albany township, Bradford County
119	88	21	858	87.3	1 147	630	228	141	28.6	14.2	Albion borough, Erie County
94	44	16	1 061	99.5	1 489	753	154	90	29.7	7.3	Alburtis borough, Lehigh County
326	296	62	2 267	90.3	3 331	1 790	684	421	22.8	15.9	Aldan borough, Delaware County
135	70	10	545	90.6	841	453	215	116	19.1	20.7	Aleppo township, Allegheny County
53	18	9	273	118.7	448	211	80	38	25.0	13.4	Aleppo township, Greene County
26	23	13	209	91.9	296	159	62	33	26.2	15.5	Alexandria borough, Huntingdon County
1 332	1 061	248	6 422	82.7	8 972	5 064	2 641	1 582	23.5	22.5	Aliquippa city, Beaver County
45	23	5	188	113.8	307	151	73	38	23.6	18.2	Allegany township, Potter County
762	646	208	3 478	100.3	5 526	2 781	1 616	798	20.7	23.2	Allegheny township, Blair County
67	36	1	279	98.9	424	204	104	52	23.6	18.7	Allegheny township, Butler County
100	60	13	787	217.4	2 078	570	173	89	16.8	6.9	Allegheny township, Cambria County
49	37	9	318	105.7	509	241	95	52	22.2	14.5	Allegheny township, Somerset County
37	8	3	145	93.8	218	107	48	19	22.4	17.1	Allegheny township, Venango County
665	375	108	4 043	97.9	6 087	3 109	1 148	635	23.9	14.3	Allegheny township, Westmoreland County
209	121	20	1 332	97.4	2 060	1 039	350	184	21.7	13.3	Allen township, Northampton County
47	46	19	285	92.6	469	243	112	68	14.6	20.4	Allenport borough, Washington County
7 587	6 326	2 228	55 595	91.8	80 238	42 756	16 141	10 067	24.8	15.1	Allentown city, Lehigh County
20	12	6	107	85.0	162	86	38	19	18.2	19.2	Allison township, Clinton County
123	79	20	547	93.1	862	449	222	124	18.4	21.0	Almedia CDP, Columbia County
360	184	56	1 831	101.5	2 886	1 437	600	324	21.8	16.3	Alsace township, Berks County
105	69	27	350	668.3	2 571	295	201	113	4.4	7.5	Altamont CDP, Schuylkill County
4 055	3 263	1 000	26 294	88.3	38 165	20 684	8 318	5 311	22.9	16.8	Altoona city, Blair County
498	394	223	3 446	86.5	4 919	2 705	1 115	733	23.5	17.4	Ambler borough, Montgomery County
779	794	212	4 098	89.6	6 085	3 273	1 785	1 065	21.7	23.0	Ambridge borough, Beaver County
504	294	72	4 487	97.6	6 415	3 284	870	482	27.7	9.8	Amity township, Berks County
70	36	14	553	106.1	813	396	120	66	28.7	10.5	Amity township, Erie County
197	120	26	1 711	97.0	2 457	1 280	343	199	27.1	10.2	Amity Gardens CDP, Berks County
270	172	38	2 015	96.5	3 012	1 539	480	263	23.9	12.1	Amwell township, Washington County
231	93	22	1 557	103.0	2 302	1 140	346	170	27.2	10.9	Ancient Oaks CDP, Lehigh County
73	35	5	394	111.9	606	284	113	46	27.4	13.5	Annin township, McKean County
266	230	114	2 402	88.1	3 781	2 040	610	378	16.3	13.5	Annville township, Lebanon County
266	230	114	2 402	88.1	3 781	2 040	610	378	16.3	13.5	Annville CDP, Lebanon County
55	24	5	434	108.3	660	317	84	39	27.0	9.3	Anthony township, Lycoming County
105	54	7	703	97.4	996	501	166	85	28.2	12.0	Anthony township, Montour County
588	331	65	3 193	98.2	4 917	2 505	984	563	22.3	15.5	Antis township, Blair County
803	386	106	6 286	98.9	9 055	4 598	1 295	711	27.6	10.4	Antrim township, Franklin County
34	10	-	242	109.5	364	169	44	18	28.2	8.7	Apolacon township, Susquehanna County
145	117	32	942	87.4	1 340	737	294	191	24.1	16.7	Apollo borough, Armstrong County
25	33	29	207	72.0	282	165	87	62	20.8	24.4	Applewold borough, Armstrong County
59	28	3	252	110.7	412	199	90	46	22.4	16.9	Ararat township, Susquehanna County
614	367	103	3 236	92.2	4 811	2 552	1 084	670	22.7	17.4	Archbald borough, Lackawanna County
1 012	831	298	6 749	86.9	10 053	5 437	2 141	1 330	20.3	17.0	Ardmore CDP
404	321	93	2 715	92.3	4 006	2 108	818	482	23.3	15.7	Delaware County (part)
608	510	205	4 034	83.3	6 047	3 329	1 323	848	18.2	17.9	Montgomery County (part)
53	63	15	421	101.4	598	302	131	78	29.5	15.4	Arendtsville borough, Adams County
32	21	5	128	79.7	191	107	58	37	17.0	25.2	Aristes CDP, Columbia County
536	373	78	2 597	97.6	3 949	2 070	987	558	23.1	19.2	Arlington Heights CDP, Monroe County
13	12	1	66	98.5	107	54	26	14	18.3	19.8	Armagh borough, Indiana County
331	190	41	1 976	101.8	2 962	1 491	562	318	25.7	14.1	Armagh township, Mifflin County
15	10	2	88	88.6	128	63	27	14	22.9	16.3	Armenia township, Bradford County
172	113	35	1 578	95.8	2 298	1 182	320	180	25.6	10.4	Armstrong township, Indiana County
69	22	14	364	97.0	550	278	105	62	23.3	14.6	Armstrong township, Lycoming County
576	534	171	3 038	86.5	4 443	2 429	1 281	814	21.6	22.6	Arnold city, Westmoreland County
22	30	3	199	104.5	305	150	55	33	25.1	13.5	Arona borough, Westmoreland County
86	60	15	525	105.9	784	389	161	87	27.5	14.9	Ashland township, Clarion County
345	242	84	1 693	93.9	2 590	1 363	671	430	21.1	20.4	Ashland borough
-	-	-	-	(X)	-	-	-	-	(X)	(X)	Columbia County (part)
345	242	84	1 693	93.9	2 590	1 363	671	430	21.1	20.4	Schuylkill County (part)
298	219	39	1 529	87.4	2 249	1 227	556	357	21.5	19.4	Ashley borough, Luzerne County
30	31	3	139	100.7	218	113	64	37	21.9	22.9	Ashville borough, Cambria County
270	226	72	1 677	76.5	2 417	1 394	568	367	18.3	19.2	Aspinwall borough, Allegheny County
1 331	851	219	8 474	91.2	12 516	6 684	2 401	1 480	22.8	14.8	Aston township, Delaware County
96	56	14	554	98.0	816	415	166	84	25.6	15.1	Asylum township, Bradford County
56	34	6	625	94.7	801	422	96	53	34.2	7.9	Atglen borough, Chester County
280	263	128	1 903	79.5	2 575	1 476	671	440	24.6	19.6	Athens borough, Bradford County
406	267	80	2 636	91.9	3 713	1 959	753	440	26.6	14.9	Athens township, Bradford County
56	42	13	396	95.7	552	278	111	60	28.8	14.3	Athens township, Crawford County
1	-	-	22	95.5	25	13	1	-	41.9	2.3	Atlantic CDP, Crawford County
5	5	4	59	89.8	84	44	14	7	25.0	12.5	Atwood borough, Armstrong County
59	39	9	419	100.2	632	329	107	67	24.7	12.8	Auburn borough, Schuylkill County
147	72	14	873	108.0	1 343	658	233	109	26.0	12.8	Auburn township, Susquehanna County
521	191	29	3 159	107.3	4 688	2 354	741	386	28.4	11.3	Audubon CDP, Montgomery County
51	26	5	330	88.8	428	225	82	50	31.3	13.2	Austin borough, Potter County
530	538	176	2 868	84.6	4 333	2 402	1 244	830	18.2	23.5	Avalon borough, Allegheny County
172	93	21	764	95.3	1 144	596	286	165	23.3	19.2	Avis borough, Clinton County
285	180	54	1 476	93.2	2 246	1 194	519	319	21.2	18.2	Avoca borough, Luzerne County
247	200	173	1 434	99.2	2 323	1 204	620	435	18.7	21.7	Avon CDP, Lebanon County
71	31	8	520	113.1	818	368	110	64	26.2	9.9	Avondale borough, Chester County
92	51	7	657	102.6	993	501	150	79	25.4	11.3	Avonia CDP, Erie County
88	75	29	448	83.0	643	360	192	125	21.6	23.4	Avonmore borough, Westmoreland County
168	58	7	970	104.3	1 491	738	233	121	24.8	11.8	Ayr township, Fulton County
1 930	1 420	531	12 882	107.2	20 951	10 184	3 881	2 368	21.5	14.5	Back Mountain CDP, Luzerne County

Table 2. **Age and Sex: 2000**—Con.

[For information on confidentiality protection, nonsampling error, and definitions, see text]

State County Place and County Subdivision	Total population	Median age	Age: Under 5 years	5 to 17 years	18 to 20 years	21 to 24 years	25 to 34 years	35 to 44 years	45 to 54 years	55 to 59 years	60 to 64 years
PLACE AND COUNTY SUBDIVISION—Con.											
Baden borough, Beaver County	4 377	45.5	206	556	137	163	495	610	580	214	199
Baidland CDP, Washington County	1 576	45.5	69	234	42	34	138	258	259	88	82
Bald Eagle township, Clinton County	1 898	37.8	111	360	50	101	254	327	260	101	69
Baldwin borough, Allegheny County	19 999	42.6	959	3 252	590	697	2 094	3 243	2 800	1 156	1 018
Baldwin township, Allegheny County	2 244	41.2	145	365	51	46	260	396	317	108	109
Bally borough, Berks County	1 062	39.2	55	185	38	46	143	151	135	59	50
Bangor borough, Northampton County	5 319	35.6	378	1 096	167	202	752	907	610	187	150
Banks township, Carbon County	1 359	42.9	59	214	35	40	151	229	167	87	74
Banks township, Indiana County	997	40.1	54	173	27	46	118	152	166	46	32
Barkeyville borough, Venango County	237	41.6	16	35	3	10	32	40	44	9	6
Barnett township, Forest County	349	48.7	9	51	10	2	27	49	66	23	28
Barnett township, Jefferson County	272	44.7	8	47	5	9	19	52	45	26	16
Barr township, Cambria County	2 175	39.0	131	452	85	85	229	314	355	118	73
Barree township, Huntingdon County	460	37.0	31	85	10	20	70	69	79	28	26
Barrett township, Monroe County	3 880	40.3	187	741	127	131	393	671	554	244	213
Barry township, Schuylkill County	967	40.6	51	160	31	22	131	162	137	44	38
Bart township, Lancaster County	3 003	26.6	298	825	156	173	337	369	356	106	99
Bastress township, Lycoming County	574	36.8	36	146	23	15	50	114	66	34	30
Bath borough, Northampton County	2 678	34.7	203	494	91	109	458	433	317	126	86
Beale township, Juniata County	726	37.1	57	146	19	32	94	125	86	43	39
Beallsville borough, Washington County	511	41.3	27	94	22	18	44	84	99	28	22
Bear Creek township, Luzerne County	2 580	43.1	122	439	74	82	268	394	425	182	146
Bear Creek Village borough, Luzerne County	284	47.3	10	48	3	9	11	48	55	30	12
Bear Lake borough, Warren County	193	38.5	8	43	7	4	25	32	24	12	9
Beaver borough, Beaver County	4 775	43.3	235	682	138	185	557	718	763	223	220
Beaver township, Clarion County	1 753	40.1	103	291	64	84	210	246	304	106	76
Beaver township, Columbia County	885	40.8	49	148	33	25	101	155	143	57	42
Beaver township, Crawford County	903	33.1	67	199	43	45	115	156	107	42	40
Beaver township, Jefferson County	544	35.5	38	121	19	21	68	90	67	28	16
Beaver township, Snyder County	527	37.6	21	110	22	14	73	85	71	41	22
Beaverdale-Lloydell CDP, Cambria County	1 230	36.9	73	246	37	61	162	171	164	62	46
Beaver Falls city, Beaver County	9 920	35.3	575	1 595	937	722	1 097	1 392	1 146	385	338
Beaver Meadows borough, Carbon County	968	39.9	40	176	26	38	116	163	103	51	40
Beaver Springs CDP, Snyder County	634	41.5	29	112	15	22	88	83	110	32	27
Beavertown borough, Snyder County	870	38.4	46	160	18	31	123	140	99	54	53
Beccaria township, Clearfield County	1 835	40.9	97	294	68	78	217	293	278	106	91
Bechtelsville borough, Berks County	931	35.0	62	188	39	44	132	178	109	37	26
Bedford borough, Bedford County	3 141	43.4	155	437	101	136	356	463	434	195	149
Bedford township, Bedford County	5 417	41.3	288	865	163	180	675	878	705	302	280
Bedminster township, Bucks County	4 804	39.5	285	893	157	156	547	859	811	274	207
Beech Creek borough, Clinton County	717	41.2	22	127	25	34	83	109	116	39	20
Beech Creek township, Clinton County	1 010	39.9	47	188	32	37	135	152	165	61	56
Belfast township, Fulton County	1 341	35.4	108	258	28	59	207	186	165	84	66
Belfast CDP, Northampton County	1 301	41.8	60	231	34	43	104	254	214	90	64
Bell township, Clearfield County	825	39.2	52	147	34	26	98	123	117	47	40
Bell township, Jefferson County	2 029	41.1	96	378	56	60	216	366	326	113	89
Bell township, Westmoreland County	2 458	39.9	135	443	92	99	261	428	381	137	141
Bell Acres borough, Allegheny County	1 382	43.4	64	269	38	29	87	257	245	75	69
Bellefonte borough, Centre County	6 395	36.8	401	948	207	398	1 082	897	768	279	255
Belle Vernon borough, Fayette County	1 211	44.9	46	161	32	63	150	154	143	53	60
Belleville CDP, Mifflin County	1 386	42.2	78	259	36	41	134	211	191	95	61
Bellevue borough, Allegheny County	8 770	36.6	434	1 278	290	487	1 660	1 411	1 123	361	327
Bellwood borough, Blair County	2 016	37.3	130	384	61	87	268	308	242	100	92
Belmont CDP, Cambria County	2 846	50.1	127	328	76	111	257	319	371	142	131
Ben Avon borough, Allegheny County	1 917	37.2	145	340	42	57	300	349	288	104	63
Ben Avon Heights borough, Allegheny County	392	39.2	33	84	5	5	32	84	59	26	9
Bendersville borough, Adams County	576	32.9	55	105	27	38	85	78	73	26	14
Bendersville Station-Aspers CDP, Adams County	324	32.6	27	65	20	21	41	53	29	15	15
Benezette township, Elk County	227	45.9	9	27	9	5	19	41	33	17	21
Benner township, Centre County	5 217	37.6	139	566	145	360	1 079	1 251	829	245	192
Bensalem township, Bucks County	58 434	36.4	3 307	10 203	2 110	3 110	9 166	9 829	8 852	3 122	2 333
Benson borough, Somerset County	194	41.0	13	36	3	3	28	26	29	9	14
Bentleyville borough, Washington County	2 502	39.5	174	390	93	110	321	355	324	120	89
Benton borough, Columbia County	955	36.5	64	183	43	55	112	139	129	41	43
Benton township, Columbia County	1 216	40.8	59	215	30	40	144	221	187	67	60
Benton township, Lackawanna County	1 881	39.6	95	373	65	47	199	350	331	124	74
Berlin borough, Somerset County	2 192	41.1	151	334	56	91	283	300	272	103	98
Berlin township, Wayne County	2 188	38.4	121	464	81	83	243	346	316	94	103
Bern township, Berks County	6 758	42.4	221	900	249	337	855	1 129	980	397	322
Bernville borough, Berks County	865	36.3	55	163	19	31	142	142	108	31	35
Berrysburg borough, Dauphin County	354	41.1	23	46	7	13	53	56	45	21	23
Berwick township, Adams County	1 818	38.8	89	329	62	73	227	320	336	103	66
Berwick borough, Columbia County	10 774	39.5	595	1 890	360	468	1 356	1 559	1 282	595	440
Bessemer borough, Lawrence County	1 172	40.3	69	192	34	46	146	182	145	52	52
Bethany borough, Wayne County	292	45.0	16	44	5	12	22	47	42	17	18
Bethel township, Armstrong County	1 290	41.3	73	227	35	35	156	214	219	76	59
Bethel township, Berks County	4 166	36.0	277	856	149	165	579	675	631	223	170
Bethel township, Delaware County	6 421	35.7	541	1 484	185	143	761	1 467	883	241	174
Bethel township, Fulton County	1 420	36.9	90	252	52	76	198	189	224	92	64
Bethel township, Lebanon County	4 526	35.5	328	933	172	190	606	721	628	247	204
Bethel Park borough, Allegheny County	33 556	42.1	1 772	6 170	823	845	3 330	5 652	5 239	1 972	1 671
Bethlehem city	71 329	36.2	3 865	11 084	5 381	4 919	9 215	9 740	8 545	3 263	2 536
Lehigh County (part)	19 029	41.6	981	2 669	493	865	2 635	2 850	2 443	940	743
Northampton County (part)	52 300	33.9	2 884	8 415	4 888	4 054	6 580	6 890	6 102	2 323	1 793

Table 2. **Age and Sex: 2000**—Con.

[For information on confidentiality protection, nonsampling error, and definitions, see text]

Age—Con.			Age and sex						Percent of total population		State County Place and County Subdivision
			All ages		18 years and over		65 years and over				
65 to 74 years	75 to 84 years	85 years and over	Female	Males per 100 females	Total	Female	Total	Female	Under 18 years	65 years and over	
											PLACE AND COUNTY SUBDIVISION—Con.
574	504	139	2 382	83.8	3 615	2 022	1 217	787	17.4	27.8	Baden borough, Beaver County
211	127	34	810	94.6	1 273	654	372	198	19.2	23.6	Baidland CDP, Washington County
164	95	6	937	102.6	1 427	714	265	137	24.8	14.0	Bald Eagle township, Clinton County
2 210	1 577	403	10 521	90.1	15 788	8 465	4 190	2 492	21.1	21.0	Baldwin borough, Allegheny County
220	176	51	1 189	88.7	1 734	945	447	268	22.7	19.9	Baldwin township, Allegheny County
106	83	11	531	100.0	822	418	200	120	22.6	18.8	Bally borough, Berks County
375	361	134	2 783	91.1	3 845	2 061	870	548	27.7	16.4	Bangor borough, Northampton County
151	111	41	722	88.2	1 086	589	303	198	20.1	22.3	Banks township, Carbon County
94	70	19	477	109.0	770	372	183	96	22.8	18.4	Banks township, Indiana County
24	17	1	119	99.2	186	93	42	22	21.5	17.7	Barkeyville borough, Venango County
48	32	4	162	115.4	289	136	84	39	17.2	24.1	Barnett township, Forest County
29	10	6	138	97.1	217	109	45	23	20.2	16.5	Barnett township, Jefferson County
167	128	38	1 103	97.2	1 592	813	333	192	26.8	15.3	Barr township, Cambria County
31	10	1	215	114.0	344	169	42	22	25.2	9.1	Barree township, Huntingdon County
365	180	74	1 952	98.8	2 952	1 519	619	349	23.9	16.0	Barrett township, Monroe County
103	60	28	514	88.1	756	409	191	118	21.8	19.8	Barry township, Schuylkill County
171	82	31	1 485	102.2	1 880	933	284	154	37.4	9.5	Bart township, Lancaster County
39	15	6	284	102.1	392	195	60	31	31.7	10.5	Bastress township, Lycoming County
189	136	36	1 402	91.0	1 981	1 055	361	229	26.0	13.5	Bath borough, Northampton County
53	26	6	348	108.6	523	252	85	39	28.0	11.7	Beale township, Juniata County
48	20	5	263	94.3	390	205	73	45	23.7	14.3	Beallsville borough, Washington County
260	154	34	1 262	104.4	2 019	1 004	448	235	21.7	17.4	Bear Creek township, Luzerne County
27	24	7	144	97.2	226	114	58	33	20.4	20.4	Bear Creek Village borough, Luzerne County
15	11	3	95	103.2	142	71	29	17	26.4	15.0	Bear Lake borough, Warren County
479	424	151	2 495	91.4	3 858	2 042	1 054	671	19.2	22.1	Beaver borough, Beaver County
160	80	29	889	97.2	1 359	695	269	151	22.5	15.3	Beaver township, Clarion County
72	52	8	436	103.0	688	343	132	74	22.3	14.9	Beaver township, Columbia County
52	27	10	432	109.0	637	307	89	42	29.5	9.9	Beaver township, Crawford County
34	36	6	248	119.4	385	187	76	38	29.2	14.0	Beaver township, Jefferson County
47	19	2	259	103.5	396	194	68	32	24.9	12.9	Beaver township, Snyder County
102	84	22	657	87.2	911	492	208	136	25.9	16.9	Beaverdale-Lloydell CDP, Cambria County
829	670	234	5 382	84.3	7 750	4 327	1 733	1 106	21.9	17.5	Beaver Falls city, Beaver County
121	74	20	483	100.4	752	371	215	130	22.3	22.2	Beaver Meadows borough, Carbon County
63	42	11	345	83.8	493	263	116	74	22.2	18.3	Beaver Springs CDP, Snyder County
69	58	19	466	86.7	664	355	146	89	23.7	16.8	Beavertown borough, Snyder County
174	115	24	943	94.6	1 444	747	313	183	21.3	17.1	Beccaria township, Clearfield County
90	20	6	460	102.4	681	346	116	62	26.9	12.5	Bechtelsville borough, Berks County
330	279	106	1 738	80.7	2 549	1 436	715	465	18.8	22.8	Bedford borough, Bedford County
565	382	134	2 724	98.9	4 264	2 199	1 081	629	21.3	20.0	Bedford township, Bedford County
326	229	60	2 363	103.3	3 626	1 823	615	328	24.5	12.8	Bedminster township, Bucks County
83	43	16	373	92.2	568	298	142	88	20.8	19.8	Beech Creek borough, Clinton County
93	41	3	502	101.2	775	392	137	68	23.3	13.6	Beech Creek township, Clinton County
112	54	14	645	107.9	975	472	180	87	27.3	13.4	Belfast township, Fulton County
123	72	12	671	93.9	1 010	524	207	114	22.4	15.9	Belfast CDP, Northampton County
85	50	6	409	101.7	626	318	141	81	24.1	17.1	Bell township, Clearfield County
177	125	27	1 004	102.1	1 555	790	329	183	23.4	16.2	Bell township, Jefferson County
178	120	43	1 226	100.5	1 880	954	341	196	23.5	13.9	Bell township, Westmoreland County
133	96	20	699	97.7	1 049	521	249	130	24.1	18.0	Bell Acres borough, Allegheny County
557	429	174	3 443	85.7	5 046	2 759	1 160	758	21.1	18.1	Bellefonte borough, Centre County
144	145	60	671	80.5	1 004	571	349	242	17.1	28.8	Belle Vernon borough, Fayette County
168	88	24	729	90.1	1 049	563	280	162	24.3	20.2	Belleville CDP, Mifflin County
702	519	178	4 854	80.7	7 058	3 990	1 399	948	19.5	16.0	Bellevue borough, Allegheny County
157	131	56	1 062	89.8	1 502	813	344	210	25.5	17.1	Bellwood borough, Blair County
396	396	192	1 600	77.9	2 391	1 370	984	632	16.0	34.6	Belmont CDP, Cambria County
114	100	15	1 024	87.2	1 432	782	229	138	25.3	11.9	Ben Avon borough, Allegheny County
30	21	4	189	107.4	275	136	55	30	29.8	14.0	Ben Avon Heights borough, Allegheny County
39	32	4	299	92.6	416	212	75	39	27.8	13.0	Bendersville borough, Adams County
16	15	7	165	96.4	232	125	38	21	28.4	11.7	Bendersville Station-Aspers CDP, Adams County
25	17	4	119	90.8	191	101	46	25	15.9	20.3	Benezette township, Elk County
263	123	25	1 620	222.0	4 512	1 281	411	219	13.5	7.9	Benner township, Centre County
3 394	2 299	709	29 366	99.0	44 924	22 819	6 402	3 751	23.1	11.0	Bensalem township, Bucks County
16	15	2	93	108.6	145	74	33	24	25.3	17.0	Benson borough, Somerset County
218	257	51	1 307	91.4	1 938	1 040	526	311	22.5	21.0	Bentleyville borough, Washington County
84	53	9	499	91.4	708	383	146	89	25.9	15.3	Benton borough, Columbia County
120	55	18	601	102.3	942	467	193	98	22.5	15.9	Benton township, Columbia County
119	81	23	952	97.6	1 413	725	223	128	24.9	11.9	Benton township, Lackawanna County
205	198	101	1 193	83.7	1 707	963	504	343	22.1	23.0	Berlin borough, Somerset County
189	122	26	1 088	101.1	1 603	807	337	181	26.7	15.4	Berlin township, Wayne County
561	483	324	3 042	122.2	5 637	2 553	1 368	866	16.6	20.2	Bern township, Berks County
74	53	12	455	90.1	647	342	139	75	25.2	16.1	Bernville borough, Berks County
36	22	9	183	93.4	285	146	67	42	19.5	18.9	Berrysburg borough, Dauphin County
126	71	16	897	102.7	1 400	700	213	118	23.0	11.7	Berwick township, Adams County
927	977	325	5 737	87.8	8 289	4 491	2 229	1 417	23.1	20.7	Berwick borough, Columbia County
117	113	24	619	89.3	911	483	254	153	22.3	21.7	Bessemer borough, Lawrence County
22	28	19	142	105.6	232	119	69	37	20.5	23.6	Bethany borough, Wayne County
116	67	13	610	111.5	990	479	196	102	23.3	15.2	Bethel township, Armstrong County
285	131	25	2 023	105.9	3 033	1 484	441	232	27.2	10.6	Bethel township, Berks County
271	193	78	3 220	99.4	4 396	2 246	542	331	31.5	8.4	Bethel township, Delaware County
115	53	15	707	100.8	1 078	530	183	93	24.1	12.9	Bethel township, Fulton County
309	145	43	2 224	103.5	3 265	1 612	497	269	27.9	11.0	Bethel township, Lebanon County
3 216	2 242	624	17 487	91.9	25 614	13 644	6 082	3 560	23.7	18.1	Bethel Park borough, Allegheny County
5 780	5 305	1 696	37 238	91.5	56 380	29 898	12 781	7 938	21.0	17.9	Bethlehem city
1 928	1 793	689	10 165	87.2	15 379	8 323	4 410	2 791	19.2	23.2	Lehigh County (part)
3 852	3 512	1 007	27 073	93.2	41 001	21 575	8 371	5 147	21.6	16.0	Northampton County (part)

Table 2. **Age and Sex: 2000**—Con.

[For information on confidentiality protection, nonsampling error, and definitions, see text]

State County Place and County Subdivision	Total population	Median age	Age: Under 5 years	5 to 17 years	18 to 20 years	21 to 24 years	25 to 34 years	35 to 44 years	45 to 54 years	55 to 59 years	60 to 64 years
PLACE AND COUNTY SUBDIVISION—Con.											
Bethlehem township, Northampton County	21 171	40.0	1 195	4 127	766	589	2 165	3 791	3 376	1 208	825
Beurys Lake CDP, Schuylkill County	133	41.5	4	23	5	3	16	24	29	8	4
Big Beaver borough, Beaver County	2 186	43.6	105	334	59	62	243	342	352	159	134
Bigler township, Clearfield County	1 368	39.4	81	251	38	48	169	216	157	86	72
Biglerville borough, Adams County	1 101	38.0	64	208	33	51	143	168	139	64	47
Big Run borough, Jefferson County	686	37.3	47	130	13	31	92	99	70	51	36
Bingham township, Potter County	687	34.9	41	163	39	29	72	105	85	39	39
Birdsboro borough, Berks County	5 064	34.9	404	1 077	140	192	724	966	676	213	125
Birmingham township, Chester County	4 221	41.1	245	1 026	109	64	236	790	886	367	205
Birmingham borough, Huntingdon County	91	40.3	4	15	3	2	10	17	9	9	4
Black township, Somerset County	980	37.3	52	206	35	33	121	161	128	50	52
Black Creek township, Luzerne County	2 132	42.8	91	386	62	75	220	313	367	123	125
Blacklick township, Cambria County	2 200	40.6	115	357	83	109	259	360	363	106	105
Black Lick CDP, Indiana County	1 438	39.6	82	248	61	60	183	198	204	66	62
Black Lick township, Indiana County	1 317	40.3	83	226	40	46	153	232	219	76	49
Blain borough, Perry County	252	36.3	23	48	5	5	37	36	34	10	14
Blaine township, Washington County	597	39.0	43	125	16	17	59	114	103	37	29
Blair township, Blair County	4 587	41.2	237	816	140	146	516	779	732	295	221
Blairsville borough, Indiana County	3 607	41.1	202	605	112	121	409	576	447	200	170
Blakely borough, Lackawanna County	7 027	44.5	340	1 052	206	228	768	981	897	353	334
Blanchard CDP, Centre County	621	39.4	40	114	19	31	65	93	93	30	29
Blawnox borough, Allegheny County	1 550	43.4	65	159	48	59	247	244	221	84	83
Bloom township, Clearfield County	412	42.8	17	75	8	14	49	60	62	24	32
Bloomfield township, Bedford County	973	34.9	73	216	34	36	129	168	145	55	31
Bloomfield township, Crawford County	2 051	36.5	114	452	79	71	257	322	327	83	71
Bloomfield borough, Perry County	1 077	42.4	58	156	47	53	132	133	116	65	49
Blooming Grove township, Pike County	3 621	45.5	162	570	83	122	348	501	455	275	339
Blooming Valley borough, Crawford County	378	38.2	19	85	6	8	51	56	55	20	18
Bloomsburg town, Columbia County	12 375	22.4	407	1 113	3 202	2 427	1 282	1 020	943	323	301
Bloss township, Tioga County	354	39.3	24	58	17	16	41	54	62	16	11
Blossburg borough, Tioga County	1 480	41.2	84	281	42	54	171	183	184	95	64
Blue Bell CDP, Montgomery County	6 395	43.1	364	1 161	137	165	569	1 026	1 064	467	357
Blythe township, Schuylkill County	905	41.4	38	125	35	29	132	147	118	52	49
Boalsburg CDP, Centre County	3 578	37.5	221	845	88	83	392	646	573	184	155
Boggs township, Armstrong County	979	38.3	54	205	40	40	103	172	147	51	36
Boggs township, Centre County	2 834	38.0	155	525	113	123	373	427	453	191	141
Boggs township, Clearfield County	1 837	38.6	96	327	74	76	231	334	242	104	102
Boiling Springs CDP, Cumberland County	2 769	39.3	169	609	64	87	251	479	469	169	137
Bolivar borough, Westmoreland County	501	45.2	22	69	24	21	54	59	78	32	41
Bonneauville borough, Adams County	1 378	33.4	115	289	49	65	206	244	172	59	47
Boothwyn CDP, Delaware County	5 206	37.3	314	866	181	287	763	895	754	273	206
Boswell borough, Somerset County	1 364	38.8	96	229	50	58	179	192	157	70	60
Bowmanstown borough, Carbon County	895	40.8	59	120	28	38	117	148	134	69	30
Boyertown borough, Berks County	3 940	39.6	212	619	115	179	574	578	486	174	169
Brackenridge borough, Allegheny County	3 543	41.2	171	555	113	141	460	534	475	166	139
Braddock borough, Allegheny County	2 912	36.2	209	707	97	85	317	408	329	112	114
Braddock Hills borough, Allegheny County	1 998	46.0	106	265	49	82	194	282	262	92	100
Bradford township, Clearfield County	3 314	37.3	199	657	127	165	395	538	484	199	159
Bradford city, McKean County	9 175	36.0	639	1 696	352	506	1 289	1 283	1 092	402	344
Bradford township, McKean County	4 816	41.3	203	766	397	203	453	654	708	279	226
Bradfordwoods borough, Allegheny County	1 149	47.4	49	166	30	31	73	169	258	119	75
Brady township, Butler County	1 452	32.6	112	333	57	79	206	262	181	46	48
Brady township, Clarion County	62	34.0	5	11	1	2	13	5	13	2	2
Brady township, Clearfield County	2 010	38.2	129	395	82	81	230	334	288	112	92
Brady township, Huntingdon County	1 035	34.8	64	229	36	61	133	127	153	76	46
Brady township, Lycoming County	494	40.2	18	103	11	18	50	99	90	31	20
Bradys Bend township, Armstrong County	939	41.0	48	156	29	24	130	142	158	58	46
Braintrim township, Wyoming County	508	37.6	33	89	29	24	64	66	78	28	20
Branch township, Schuylkill County	1 871	44.7	75	305	54	75	190	247	355	108	110
Branchdale CDP, Schuylkill County	436	38.0	28	79	9	21	52	74	49	18	17
Brandonville CDP, Schuylkill County	217	44.5	9	33	9	5	23	30	36	12	12
Bratton township, Mifflin County	1 259	39.3	69	229	28	53	154	193	189	76	51
Brecknock township, Berks County	4 459	38.6	270	950	148	122	431	930	769	239	188
Brecknock township, Lancaster County	6 699	33.0	567	1 645	262	277	762	1 086	808	306	270
Brentwood borough, Allegheny County	10 466	38.8	557	1 662	375	445	1 589	1 733	1 421	438	379
Bressler-Enhaut-Oberlin CDP, Dauphin County	2 809	37.6	166	522	75	109	398	462	371	139	114
Briar Creek borough, Columbia County	651	41.2	33	102	25	28	90	81	76	31	30
Briar Creek township, Columbia County	3 061	41.0	153	533	91	106	362	489	500	206	165
Brickerville CDP, Lancaster County	1 287	36.7	81	277	54	62	138	244	208	60	57
Bridgeport borough, Montgomery County	4 371	36.6	219	608	149	316	777	722	562	186	175
Bridgeton township, Bucks County	1 408	41.1	67	248	37	45	148	260	270	87	63
Bridgeville borough, Allegheny County	5 341	43.8	265	697	117	180	733	784	695	262	230
Bridgewater borough, Beaver County	739	41.6	36	109	22	37	81	126	115	40	43
Bridgewater township, Susquehanna County	2 668	41.5	152	472	77	78	301	405	403	141	148
Brighton township, Beaver County	8 024	43.9	397	1 456	211	191	642	1 269	1 294	427	348
Brisbin borough, Clearfield County	413	38.1	16	81	11	11	69	60	62	22	17
Bristol borough, Bucks County	9 923	36.3	588	1 841	354	524	1 471	1 551	1 307	437	291
Bristol township, Bucks County	55 521	35.9	3 645	10 702	2 114	2 757	7 718	9 647	7 464	2 520	1 908
Brittany Farms-Highlands CDP, Bucks County	3 268	40.9	217	470	62	76	477	542	449	214	174
Broad Top township, Bedford County	1 827	39.0	120	324	75	84	224	285	234	90	114
Broad Top City borough, Huntingdon County	384	42.7	23	56	10	20	50	43	68	24	26
Brockway borough, Jefferson County	2 182	40.5	143	373	71	81	266	307	217	75	110
Brodheadsville CDP, Monroe County	1 637	38.5	102	324	74	61	167	280	241	103	76
Brokenstraw township, Warren County	2 068	45.3	104	320	51	63	193	293	251	132	99
Brookfield township, Tioga County	443	41.9	21	81	21	12	35	78	70	27	28
Brookhaven borough, Delaware County	7 985	40.0	440	1 139	197	331	1 201	1 338	1 047	439	381
Brooklyn township, Susquehanna County	889	39.7	56	185	31	16	77	168	126	41	53

Table 2. **Age and Sex: 2000**—Con.

[For information on confidentiality protection, nonsampling error, and definitions, see text]

Age—Con.			Age and sex						Percent of total population		State County Place and County Subdivision
			All ages		18 years and over		65 years and over				
65 to 74 years	75 to 84 years	85 years and over	Female	Males per 100 females	Total	Female	Total	Female	Under 18 years	65 years and over	
											PLACE AND COUNTY SUBDIVISION—Con.
1 543	1 088	498	10 964	93.1	15 849	8 363	3 129	1 880	25.1	14.8	Bethlehem township, Northampton County
11	4	2	67	98.5	106	50	17	8	20.3	12.8	Beurys Lake CDP, Schuylkill County
233	124	39	1 120	95.2	1 747	890	396	213	20.1	18.1	Big Beaver borough, Beaver County
100	120	30	707	93.5	1 036	546	250	155	24.3	18.3	Bigler township, Clearfield County
89	76	19	542	103.1	829	426	184	106	24.7	16.7	Biglerville borough, Adams County
59	43	15	344	99.4	509	259	117	71	25.8	17.1	Big Run borough, Jefferson County
41	29	5	332	106.9	483	235	75	39	29.7	10.9	Bingham township, Potter County
284	214	49	2 547	98.8	3 583	1 824	547	328	29.2	10.8	Birdsboro borough, Berks County
207	71	15	2 132	98.0	2 950	1 506	293	145	30.1	6.9	Birmingham township, Chester County
9	5	4	48	89.6	72	37	18	10	20.9	19.8	Birmingham borough, Huntingdon County
83	47	12	486	101.6	722	370	142	79	26.3	14.5	Black township, Somerset County
204	132	34	1 032	106.6	1 655	825	370	207	22.4	17.4	Black Creek township, Luzerne County
197	115	31	1 080	103.7	1 728	865	343	193	21.5	15.6	Blacklick township, Cambria County
124	118	32	747	92.5	1 108	592	274	168	22.9	19.1	Black Lick CDP, Indiana County
104	76	13	670	96.6	1 008	519	193	103	23.5	14.7	Black Lick township, Indiana County
23	13	4	127	98.4	181	89	40	21	28.2	15.9	Blain borough, Perry County
32	17	5	293	103.8	429	215	54	29	28.1	9.0	Blaine township, Washington County
397	243	65	2 314	98.2	3 534	1 838	705	418	23.0	15.4	Blair township, Blair County
344	324	97	1 910	88.8	2 800	1 512	765	479	22.4	21.2	Blairsville borough, Indiana County
761	678	429	3 873	81.4	5 635	3 151	1 868	1 244	19.8	26.6	Blakely borough, Lackawanna County
58	42	7	328	89.3	467	247	107	60	24.8	17.2	Blanchard CDP, Centre County
155	151	34	830	86.7	1 326	721	340	227	14.5	21.9	Blawnox borough, Allegheny County
33	34	4	192	114.6	320	153	71	34	22.3	17.2	Bloom township, Clearfield County
55	27	4	495	96.6	684	339	86	43	29.7	8.8	Bloomfield township, Bedford County
162	91	22	1 002	104.7	1 485	719	275	145	27.6	13.4	Bloomfield township, Crawford County
104	86	78	565	90.6	863	445	268	172	19.9	24.9	Bloomfield borough, Perry County
549	191	26	1 727	109.7	2 889	1 376	766	367	20.2	21.2	Blooming Grove township, Pike County
28	27	5	181	108.8	274	136	60	32	27.5	15.9	Blooming Valley borough, Crawford County
596	551	210	6 973	77.5	10 855	6 212	1 357	890	12.3	11.0	Bloomsburg town, Columbia County
32	19	4	182	94.5	272	136	55	31	23.2	15.5	Bloss township, Tioga County
150	139	33	769	92.5	1 115	601	322	196	24.7	21.8	Blossburg borough, Tioga County
595	397	93	3 297	94.0	4 870	2 561	1 085	598	23.8	17.0	Blue Bell CDP, Montgomery County
97	63	20	449	101.6	742	381	180	118	18.0	19.9	Blythe township, Schuylkill County
251	118	22	1 846	93.8	2 512	1 305	391	206	29.8	10.9	Boalsburg CDP, Centre County
79	35	17	498	96.6	720	366	131	69	26.5	13.4	Boggs township, Armstrong County
192	112	29	1 413	100.6	2 154	1 070	333	175	24.0	11.8	Boggs township, Centre County
154	81	16	944	94.6	1 414	720	251	138	23.0	13.7	Boggs township, Clearfield County
210	101	24	1 428	93.9	1 991	1 038	335	184	28.1	12.1	Boiling Springs CDP, Cumberland County
59	30	12	260	92.7	410	211	101	60	18.2	20.2	Bolivar borough, Westmoreland County
80	47	5	710	94.1	974	514	132	76	29.3	9.6	Bonneauville borough, Adams County
367	254	46	2 717	91.6	4 026	2 127	667	371	22.7	12.8	Boothwyn CDP, Delaware County
126	118	29	721	89.2	1 039	556	273	168	23.8	20.0	Boswell borough, Somerset County
80	60	12	465	92.5	716	376	152	87	20.0	17.0	Bowmanstown borough, Carbon County
358	349	127	2 047	92.5	3 109	1 656	834	534	21.1	21.2	Boyertown borough, Berks County
297	358	134	1 961	80.7	2 817	1 580	789	507	20.5	22.3	Brackenridge borough, Allegheny County
250	227	57	1 580	84.3	1 996	1 121	534	325	31.5	18.3	Braddock borough, Allegheny County
248	257	61	1 108	80.3	1 627	931	566	354	18.6	28.3	Braddock Hills borough, Allegheny County
241	121	29	1 674	98.0	2 458	1 237	391	215	25.8	11.8	Bradford township, Clearfield County
692	588	292	4 871	88.4	6 840	3 724	1 572	1 001	25.4	17.1	Bradford city, McKean County
493	326	108	2 530	90.4	3 847	2 051	927	541	20.1	19.2	Bradford township, McKean County
126	41	12	581	97.8	934	478	179	88	18.7	15.6	Bradfordwoods borough, Allegheny County
80	37	11	730	98.9	1 007	518	128	69	30.6	8.8	Brady township, Butler County
4	3	1	32	93.8	46	22	8	4	25.8	12.9	Brady township, Clarion County
158	86	23	991	102.8	1 486	745	267	132	26.1	13.3	Brady township, Clearfield County
65	39	6	520	99.0	742	381	110	67	28.3	10.6	Brady township, Huntingdon County
31	19	4	230	114.8	373	183	54	25	24.5	10.9	Brady township, Lycoming County
80	48	20	458	105.0	735	372	148	89	21.7	15.8	Bradys Bend township, Armstrong County
50	16	11	257	97.7	386	192	77	43	24.0	15.2	Braintrim township, Wyoming County
192	131	29	934	100.3	1 491	759	352	206	20.3	18.8	Branch township, Schuylkill County
45	34	10	230	89.6	329	179	89	53	24.5	20.4	Branchdale CDP, Schuylkill County
26	19	3	101	114.9	175	85	48	31	19.4	22.1	Brandonville CDP, Schuylkill County
130	67	20	624	101.8	961	485	217	113	23.7	17.2	Bratton township, Mifflin County
251	128	33	2 193	103.3	3 239	1 616	412	203	27.4	9.2	Brecknock township, Berks County
444	214	58	3 320	101.8	4 487	2 264	716	380	33.0	10.7	Brecknock township, Lancaster County
911	738	218	5 488	90.7	8 247	4 468	1 867	1 192	21.2	17.8	Brentwood borough, Allegheny County
213	187	53	1 487	88.9	2 121	1 143	453	274	24.5	16.1	Bressler-Enhaut-Oberlin CDP, Dauphin County
62	57	36	350	86.0	516	284	155	106	20.7	23.8	Briar Creek borough, Columbia County
262	160	34	1 566	95.5	2 375	1 222	456	253	22.4	14.9	Briar Creek township, Columbia County
62	37	7	619	107.9	929	464	106	59	27.8	8.2	Brickerville CDP, Lancaster County
346	246	65	2 205	98.2	3 544	1 780	657	417	18.9	15.0	Bridgeport borough, Montgomery County
104	65	14	706	99.4	1 093	544	183	97	22.4	13.0	Bridgeton township, Bucks County
627	565	186	2 857	86.9	4 379	2 402	1 378	881	18.0	25.8	Bridgeville borough, Allegheny County
77	46	7	389	90.0	594	320	130	83	19.6	17.6	Bridgewater borough, Beaver County
251	181	59	1 355	96.9	2 044	1 054	491	270	23.4	18.4	Bridgewater township, Susquehanna County
818	640	331	4 268	88.0	6 171	3 389	1 789	1 126	23.1	22.3	Brighton township, Beaver County
35	20	9	219	88.6	316	174	64	40	23.5	15.5	Brisbin borough, Clearfield County
763	630	166	5 205	90.6	7 494	3 980	1 559	967	24.5	15.7	Bristol borough, Bucks County
4 046	2 543	457	28 092	97.6	41 174	21 128	7 046	4 166	25.8	12.7	Bristol township, Bucks County
368	187	32	1 745	87.3	2 581	1 406	587	331	21.0	18.0	Brittany Farms-Highlands CDP, Bucks County
153	92	32	900	103.0	1 383	675	277	149	24.3	15.2	Broad Top township, Bedford County
34	27	3	186	106.5	305	152	64	36	20.6	16.7	Broad Top City borough, Huntingdon County
215	217	107	1 145	90.6	1 666	909	539	341	23.6	24.7	Brockway borough, Jefferson County
122	77	10	812	101.6	1 211	626	209	116	26.0	12.8	Brodheadsville CDP, Monroe County
223	207	132	1 106	87.0	1 644	919	562	360	20.5	27.2	Brokenstraw township, Warren County
42	24	4	209	112.0	341	169	70	34	23.0	15.8	Brookfield township, Tioga County
801	566	105	4 258	87.5	6 406	3 476	1 472	897	19.8	18.4	Brookhaven borough, Delaware County
63	60	13	445	99.8	648	329	136	68	27.1	15.3	Brooklyn township, Susquehanna County

Table 2. **Age and Sex: 2000**—Con.

[For information on confidentiality protection, nonsampling error, and definitions, see text]

State County Place and County Subdivision	Total population	Median age	Age: Under 5 years	5 to 17 years	18 to 20 years	21 to 24 years	25 to 34 years	35 to 44 years	45 to 54 years	55 to 59 years	60 to 64 years
PLACE AND COUNTY SUBDIVISION—Con.											
Brookville borough, Jefferson County	4 230	41.2	218	711	166	175	504	600	584	231	175
Broomall CDP, Delaware County	11 046	42.6	566	1 799	295	425	1 171	1 723	1 546	622	554
Brothersvalley township, Somerset County	4 184	33.0	133	470	196	476	982	847	547	135	117
Brown township, Lycoming County	111	56.1	3	9	-	1	7	11	23	7	12
Brown township, Mifflin County	3 852	37.9	269	770	111	143	466	563	526	223	178
Brownstown borough, Cambria County	883	40.8	41	149	23	39	118	125	138	44	42
Brownsville borough, Fayette County	2 804	39.7	185	465	102	149	337	381	349	135	108
Brownsville township, Fayette County	769	43.4	41	114	24	29	82	115	110	38	46
Bruin borough, Butler County	534	38.7	28	113	24	21	50	104	67	24	31
Brush Creek township, Fulton County	730	39.4	52	128	30	31	85	107	95	43	40
Brush Valley township, Indiana County	1 881	37.4	124	382	59	82	224	331	313	93	67
Bryn Athyn borough, Montgomery County	1 351	32.7	81	327	111	75	122	181	143	43	39
Bryn Mawr CDP, Montgomery County	4 382	22.5	88	278	1 131	976	544	378	313	124	92
Buck township, Luzerne County	396	39.4	18	76	13	13	51	75	57	25	26
Buckhorn CDP, Columbia County	176	36.4	12	37	5	7	19	28	18	13	10
Buckingham township, Bucks County	16 442	39.5	1 269	3 379	355	325	1 513	3 152	2 553	996	706
Buckingham township, Wayne County	656	47.9	20	98	22	22	40	97	105	57	54
Buck Run CDP, Schuylkill County	203	38.4	7	48	9	5	20	39	30	3	4
Buffalo township, Butler County	6 827	39.8	407	1 293	196	226	763	1 151	1 095	418	255
Buffalo township, Perry County	1 128	39.1	65	218	47	45	110	216	180	67	43
Buffalo township, Union County	3 207	36.0	241	697	103	124	401	449	433	158	126
Buffalo township, Washington County	2 100	41.9	100	378	91	56	204	365	373	130	105
Buffington township, Indiana County	1 275	36.8	88	214	49	73	179	197	201	80	56
Bullskin township, Fayette County	7 782	39.1	424	1 349	293	302	1 005	1 340	1 216	449	377
Burgettstown borough, Washington County	1 576	42.1	91	249	40	42	209	232	201	97	65
Burlington borough, Bradford County	182	33.5	13	37	10	3	34	16	28	8	4
Burlington township, Bradford County	799	38.6	39	171	26	28	97	109	126	62	41
Burnham borough, Mifflin County	2 144	40.0	104	378	62	75	301	332	306	126	103
Burnside township, Centre County	410	39.1	27	65	14	22	58	57	65	26	22
Burnside borough, Clearfield County	283	36.6	22	49	8	17	41	38	42	16	15
Burnside township, Clearfield County	1 128	39.8	59	202	40	39	134	183	150	65	62
Burrell township, Armstrong County	749	40.5	49	105	26	28	112	111	112	57	38
Burrell township, Indiana County	3 746	41.3	204	602	129	133	469	545	574	203	183
Bushkill township, Northampton County	6 982	38.5	418	1 547	214	195	671	1 411	1 218	411	248
Butler township, Adams County	2 678	38.7	130	534	94	106	316	459	411	160	132
Butler city, Butler County	15 121	35.8	1 088	2 492	601	872	2 309	2 267	1 864	654	537
Butler township, Butler County	17 185	43.7	865	2 690	456	552	1 901	2 466	2 694	1 039	898
Butler township, Luzerne County	7 166	39.0	336	1 351	412	239	784	1 171	1 166	383	281
Butler township, Schuylkill County	3 588	44.1	159	513	119	129	380	554	608	232	181
Cadogan township, Armstrong County	390	44.0	12	56	13	24	40	57	58	16	18
Caernarvon township, Berks County	2 312	37.7	139	464	69	81	284	390	321	134	102
Caernarvon township, Lancaster County	4 278	33.1	346	1 017	196	192	489	641	507	251	166
California borough, Washington County	5 274	23.7	144	422	1 269	954	474	441	488	174	153
Callensburg borough, Clarion County	224	37.0	11	40	10	16	26	35	28	15	14
Callery borough, Butler County	444	34.2	29	106	19	17	56	89	53	17	20
Callimont borough, Somerset County	51	34.8	4	7	4	3	8	6	9	5	1
Caln township, Chester County	11 916	35.9	908	2 130	298	475	1 929	2 246	1 725	518	372
Calumet-Norvelt CDP, Westmoreland County	1 682	43.1	76	282	53	44	181	265	267	87	83
Cambria township, Cambria County	6 323	42.3	285	994	220	252	666	1 127	1 005	326	247
Cambridge township, Crawford County	1 486	40.6	80	261	42	59	173	247	273	84	63
Cambridge Springs borough, Crawford County	2 363	36.1	97	352	80	127	459	507	270	92	67
Campbelltown CDP, Lebanon County	2 415	36.8	208	443	61	63	350	448	322	105	111
Camp Hill borough, Cumberland County	7 636	43.3	393	1 237	161	186	878	1 141	1 138	431	337
Canaan township, Wayne County	1 916	40.2	38	157	23	61	361	567	365	106	89
Canadohta Lake CDP, Crawford County	572	41.4	22	96	15	16	69	90	94	32	34
Canal township, Venango County	1 008	40.2	54	188	40	32	122	167	167	51	60
Canoe township, Indiana County	1 670	41.3	68	296	55	61	186	277	213	98	82
Canonsburg borough, Washington County	8 607	41.5	474	1 270	258	357	1 177	1 248	1 174	430	367
Canton borough, Bradford County	1 807	36.5	117	379	72	63	238	240	219	71	74
Canton township, Bradford County	2 084	37.8	145	416	67	82	251	291	290	124	110
Canton township, Washington County	8 826	40.5	526	1 467	268	342	1 079	1 400	1 290	493	495
Carbon township, Huntingdon County	428	38.0	29	72	19	14	59	75	61	30	18
Carbondale city, Lackawanna County	9 804	40.7	579	1 686	330	388	1 179	1 281	1 200	494	429
Carbondale township, Lackawanna County	1 008	40.6	48	172	30	33	134	158	155	54	40
Carlisle borough, Cumberland County	17 970	35.9	896	2 439	1 664	1 427	2 369	2 178	2 301	816	680
Carmichaels borough, Greene County	556	39.9	28	102	22	23	62	90	84	33	21
Carnegie borough, Allegheny County	8 389	40.0	515	1 115	281	397	1 214	1 337	1 162	375	306
Carnot-Moon CDP, Allegheny County	10 637	35.4	508	1 412	1 032	750	1 557	1 616	1 441	577	453
Carroll township, Perry County	5 095	35.2	359	1 000	162	245	760	955	793	273	161
Carroll township, Washington County	5 677	45.8	230	881	135	142	512	854	915	310	296
Carroll township, York County	4 715	38.3	305	938	123	141	547	926	721	315	180
Carrolltown borough, Cambria County	1 049	40.9	65	168	33	43	132	155	157	53	39
Carroll Valley borough, Adams County	3 291	35.4	261	715	82	78	479	678	462	133	116
Cascade township, Lycoming County	419	42.8	26	64	8	11	43	80	61	30	19
Cashtown-McKnightstown CDP, Adams County	753	39.5	35	149	24	24	88	119	130	36	40
Cass township, Huntingdon County	1 062	37.7	65	200	38	36	161	147	152	56	58
Cass township, Schuylkill County	2 383	41.2	87	272	63	104	403	408	395	117	111
Cassandra borough, Cambria County	136	38.3	8	23	3	-	27	21	12	3	12
Casselman borough, Somerset County	99	37.5	8	14	2	4	19	12	11	8	5
Cassville borough, Huntingdon County	152	41.6	12	19	2	10	23	19	11	12	5
Castanea township, Clinton County	1 233	40.8	67	179	31	67	165	193	186	65	67
Castanea CDP, Clinton County	1 189	40.9	64	176	31	64	157	186	178	61	64
Castle Shannon borough, Allegheny County	8 556	39.3	439	1 247	219	407	1 324	1 490	1 057	413	364
Catasauqua borough, Lehigh County	6 588	36.4	383	1 266	220	284	976	1 138	922	295	254
Catawissa borough, Columbia County	1 589	38.5	110	274	59	70	205	222	203	63	58
Catawissa township, Columbia County	944	43.4	41	159	15	19	100	166	183	67	45
Catharine township, Blair County	758	41.6	48	131	23	34	82	105	133	32	37

Table 2. **Age and Sex: 2000**—Con.

[For information on confidentiality protection, nonsampling error, and definitions, see text]

Age—Con.			Age and sex						Percent of total population		State County Place and County Subdivision
			All ages		18 years and over		65 years and over				
65 to 74 years	75 to 84 years	85 years and over	Female	Males per 100 females	Total	Female	Total	Female	Under 18 years	65 years and over	
											PLACE AND COUNTY SUBDIVISION—Con.
387	343	136	2 301	83.8	3 301	1 822	866	565	22.0	20.5	Brookville borough, Jefferson County
1 251	884	210	5 751	92.1	8 681	4 599	2 345	1 343	21.4	21.2	Broomall CDP, Delaware County
166	88	27	1 200	248.7	3 581	908	281	147	14.4	6.7	Brothersvalley township, Somerset County
27	9	2	50	122.0	99	44	38	18	10.8	34.2	Brown township, Lycoming County
305	231	67	1 968	95.7	2 813	1 475	603	347	27.0	15.7	Brown township, Mifflin County
87	62	15	459	92.4	693	367	164	97	21.5	18.6	Brownstown borough, Cambria County
287	247	59	1 531	83.1	2 154	1 212	593	385	23.2	21.1	Brownsville borough, Fayette County
88	63	19	421	82.7	614	333	170	103	20.2	22.1	Brownsville township, Fayette County
36	29	7	273	95.6	393	204	72	44	26.4	13.5	Bruin borough, Butler County
66	37	16	365	100.0	550	272	119	68	24.7	16.3	Brush Creek township, Fulton County
118	70	18	926	103.1	1 375	690	206	109	26.9	11.0	Brush Valley township, Indiana County
116	87	26	693	94.9	943	499	229	141	30.2	17.0	Bryn Athyn borough, Montgomery County
225	175	58	2 992	46.5	4 016	2 820	458	293	8.4	10.5	Bryn Mawr CDP, Montgomery County
28	12	2	193	105.2	302	149	42	18	23.7	10.6	Buck township, Luzerne County
14	12	1	93	89.2	127	64	27	16	27.8	15.3	Buckhorn CDP, Columbia County
1 293	702	199	8 435	94.9	11 794	6 102	2 194	1 193	28.3	13.3	Buckingham township, Bucks County
86	47	8	321	104.4	538	263	141	70	18.0	21.5	Buckingham township, Wayne County
28	9	1	97	109.3	148	72	38	17	27.1	18.7	Buck Run CDP, Schuylkill County
602	330	91	3 433	98.9	5 127	2 615	1 023	553	24.9	15.0	Buffalo township, Butler County
93	35	9	557	102.5	845	416	137	66	25.1	12.1	Buffalo township, Perry County
243	184	48	1 574	103.7	2 269	1 165	475	254	29.2	14.8	Buffalo township, Union County
154	101	43	1 085	93.5	1 622	829	298	179	22.8	14.2	Buffalo township, Washington County
88	37	13	614	107.7	973	484	138	74	23.7	10.8	Buffington township, Indiana County
605	342	80	3 838	102.8	6 009	3 003	1 027	554	22.8	13.2	Bullskin township, Fayette County
156	144	50	845	86.5	1 236	689	350	224	21.6	22.2	Burgettstown borough, Washington County
12	13	4	85	114.1	132	62	29	13	27.5	15.9	Burlington borough, Bradford County
49	37	14	391	104.3	589	296	100	52	26.3	12.5	Burlington township, Bradford County
198	116	43	1 103	94.4	1 662	887	357	219	22.5	16.7	Burnham borough, Mifflin County
31	18	5	203	102.0	318	152	54	30	22.4	13.2	Burnside township, Centre County
16	14	5	137	106.6	212	106	35	18	25.1	12.4	Burnside borough, Clearfield County
105	68	21	563	100.4	867	438	194	110	23.1	17.2	Burnside township, Clearfield County
70	28	13	363	106.3	595	295	111	56	20.6	14.8	Burrell township, Armstrong County
361	264	79	1 912	95.9	2 940	1 518	704	415	21.5	18.8	Burrell township, Indiana County
407	194	48	3 474	101.0	5 017	2 519	649	359	28.1	9.3	Bushkill township, Northampton County
196	107	33	1 363	96.5	2 014	1 026	336	177	24.8	12.5	Butler township, Adams County
1 041	1 031	365	8 038	88.1	11 541	6 275	2 437	1 602	23.7	16.1	Butler city, Butler County
1 706	1 496	422	8 891	93.3	13 630	7 164	3 624	2 126	20.7	21.1	Butler township, Butler County
497	363	183	3 581	100.1	5 479	2 774	1 043	617	23.5	14.6	Butler township, Luzerne County
385	266	62	1 828	96.3	2 916	1 505	713	416	18.7	19.9	Butler township, Schuylkill County
36	49	11	200	95.0	322	171	96	65	17.4	24.6	Cadogan township, Armstrong County
197	96	35	1 167	98.1	1 709	876	328	175	26.1	14.2	Caernarvon township, Berks County
217	170	86	2 160	98.1	2 915	1 493	473	278	31.9	11.1	Caernarvon township, Lancaster County
354	305	96	2 736	92.8	4 708	2 461	755	485	10.7	14.3	California borough, Washington County
14	11	4	117	91.5	173	90	29	18	22.8	12.9	Callensburg borough, Clarion County
23	13	2	226	96.5	309	156	38	21	30.4	8.6	Callery borough, Butler County
3	1	-	26	96.2	40	19	4	2	21.6	7.8	Callimont borough, Somerset County
678	543	94	5 885	102.5	8 878	4 367	1 315	656	25.5	11.0	Caln township, Chester County
196	112	36	853	97.2	1 324	681	344	202	21.3	20.5	Calumet-Norvelt CDP, Westmoreland County
488	472	241	3 086	104.9	5 044	2 488	1 201	744	20.2	19.0	Cambria township, Cambria County
122	67	15	733	102.7	1 145	561	204	110	22.9	13.7	Cambridge township, Crawford County
131	128	53	1 526	54.8	1 914	1 307	312	208	19.0	13.2	Cambridge Springs borough, Crawford County
127	106	71	1 254	92.6	1 764	947	304	184	27.0	12.6	Campbelltown CDP, Lebanon County
783	705	246	4 052	88.5	6 006	3 273	1 734	1 061	21.3	22.7	Camp Hill borough, Cumberland County
101	38	10	393	387.5	1 721	297	149	56	10.2	7.8	Canaan township, Wayne County
70	29	5	284	101.4	454	222	104	54	20.6	18.2	Canadohta Lake CDP, Crawford County
77	40	10	494	104.0	766	380	127	65	24.0	12.6	Canal township, Venango County
201	109	24	840	98.8	1 306	643	334	182	21.8	20.0	Canoe township, Indiana County
834	782	236	4 594	87.4	6 863	3 733	1 852	1 145	20.3	21.5	Canonsburg borough, Washington County
162	131	41	966	87.1	1 311	732	334	202	27.4	18.5	Canton borough, Bradford County
146	132	30	1 024	103.5	1 523	777	308	163	26.9	14.8	Canton township, Bradford County
826	499	141	4 663	89.3	6 833	3 684	1 466	866	22.6	16.6	Canton township, Washington County
32	16	3	206	107.8	327	154	51	23	23.6	11.9	Carbon township, Huntingdon County
1 036	864	338	5 356	83.0	7 539	4 280	2 238	1 493	23.1	22.8	Carbondale city, Lackawanna County
88	70	26	502	100.8	788	407	184	111	21.8	18.3	Carbondale township, Lackawanna County
1 362	1 273	565	9 756	84.2	14 635	8 096	3 200	2 031	18.6	17.8	Carlisle borough, Cumberland County
34	41	16	288	93.1	426	231	91	65	23.4	16.4	Carmichaels borough, Greene County
735	748	204	4 534	85.0	6 759	3 734	1 687	1 100	19.4	20.1	Carnegie borough, Allegheny County
792	424	75	5 285	101.3	8 717	4 342	1 291	722	18.1	12.1	Carnot-Moon CDP, Allegheny County
244	120	23	2 552	99.6	3 736	1 866	387	201	26.7	7.6	Carroll township, Perry County
709	538	155	2 941	93.0	4 566	2 394	1 402	796	19.6	24.7	Carroll township, Washington County
306	166	47	2 373	98.7	3 472	1 757	519	283	26.4	11.0	Carroll township, York County
88	96	20	518	102.5	816	412	204	120	22.2	19.4	Carrolltown borough, Cambria County
198	65	24	1 642	100.4	2 315	1 150	287	141	29.7	8.7	Carroll Valley borough, Adams County
50	24	3	203	106.4	329	163	77	38	21.5	18.4	Cascade township, Lycoming County
54	41	13	390	93.1	569	295	108	65	24.4	14.3	Cashtown-McKnightstown CDP, Adams County
86	52	11	547	94.1	797	408	149	76	25.0	14.0	Cass township, Huntingdon County
207	168	48	930	156.2	2 024	766	423	237	15.1	17.8	Cass township, Schuylkill County
17	7	3	66	106.1	105	52	27	14	22.8	19.9	Cassandra borough, Cambria County
7	8	1	51	94.1	77	39	16	10	22.2	16.2	Casselman borough, Somerset County
27	10	2	80	90.0	121	65	39	24	20.4	25.7	Cassville borough, Huntingdon County
125	69	19	637	93.6	987	516	213	124	20.0	17.3	Castanea township, Clinton County
122	67	19	615	93.3	949	497	208	121	20.2	17.5	Castanea CDP, Clinton County
851	616	129	4 502	90.0	6 870	3 703	1 596	948	19.7	18.7	Castle Shannon borough, Allegheny County
447	312	91	3 395	94.1	4 939	2 584	850	504	25.0	12.9	Catasauqua borough, Lehigh County
155	140	30	889	78.7	1 205	686	325	208	24.2	20.5	Catawissa borough, Columbia County
79	57	13	470	100.9	744	374	149	79	21.2	15.8	Catawissa township, Columbia County
68	46	19	384	97.4	579	292	133	75	23.6	17.5	Catharine township, Blair County

Table 2. **Age and Sex: 2000**—Con.

[For information on confidentiality protection, nonsampling error, and definitions, see text]

State County Place and County Subdivision	Total population	Median age	Age: Under 5 years	5 to 17 years	18 to 20 years	21 to 24 years	25 to 34 years	35 to 44 years	45 to 54 years	55 to 59 years	60 to 64 years
PLACE AND COUNTY SUBDIVISION—Con.											
Cecil township, Washington County	9 756	39.1	655	1 616	274	332	1 318	1 742	1 533	561	425
Cecil-Bishop CDP, Washington County	2 585	38.4	157	508	80	101	306	458	468	142	80
Center township, Beaver County	11 492	40.2	575	2 032	550	413	1 205	2 040	1 698	695	578
Center township, Butler County	8 182	41.7	449	1 353	256	281	912	1 275	1 272	533	390
Center township, Greene County	1 393	38.4	65	285	43	55	163	244	207	93	56
Center township, Indiana County	4 876	41.7	233	774	165	200	566	761	751	287	260
Center township, Snyder County	2 162	32.7	172	445	108	127	313	341	297	92	81
Centerport borough, Berks County	327	35.7	17	55	16	19	48	54	35	24	16
Centerville borough, Crawford County	247	41.1	8	46	9	10	27	45	37	19	5
Centerville borough, Washington County	3 390	41.7	195	541	104	149	383	483	528	198	152
Central City borough, Somerset County	1 258	42.1	73	199	34	67	136	178	193	58	39
Centralia borough, Columbia County	21	61.5	-	1	1	-	1	3	4	-	3
Centre township, Berks County	3 631	37.8	207	689	117	148	448	670	615	206	145
Centre township, Perry County	2 209	38.1	116	429	76	87	280	405	380	131	101
Centre Hall borough, Centre County	1 079	43.6	58	126	31	50	139	155	156	92	69
Ceres township, McKean County	1 003	39.3	62	190	33	43	117	153	141	73	54
Chadds Ford township, Delaware County	3 170	43.5	156	535	76	87	323	496	611	261	178
Chalfant borough, Allegheny County	870	41.3	42	122	31	35	113	143	128	55	30
Chalfont borough, Bucks County	3 900	35.8	293	842	85	128	530	831	521	187	146
Chambersburg borough, Franklin County	17 862	40.0	1 088	2 628	703	920	2 458	2 321	2 193	809	684
Chanceford township, York County	5 973	36.1	377	1 223	210	208	861	1 113	904	307	226
Chapman township, Clinton County	993	43.4	40	167	31	29	97	157	151	67	59
Chapman borough, Northampton County	234	37.5	12	48	8	10	28	35	46	15	7
Chapman township, Snyder County	1 426	30.5	150	346	59	71	190	200	149	63	56
Charleroi borough, Washington County	4 871	41.3	313	686	144	202	697	624	588	206	191
Charleston township, Tioga County	3 233	41.2	150	641	99	108	322	493	452	185	187
Charlestown township, Chester County	4 051	36.8	254	791	244	194	413	733	629	235	156
Chartiers township, Washington County	7 154	43.5	331	1 135	181	221	745	1 147	1 037	425	421
Chatham township, Tioga County	587	42.9	29	102	20	17	60	83	94	55	41
Cheltenham township, Montgomery County	36 875	40.3	1 886	6 517	1 464	1 680	4 264	5 304	5 493	1 858	1 536
Cherry township, Butler County	1 053	37.0	64	207	19	37	157	193	161	54	52
Cherry township, Sullivan County	1 718	41.4	87	316	52	36	173	309	228	95	99
Cherry Grove township, Warren County	228	42.5	9	38	9	4	23	36	31	21	18
Cherryhill township, Indiana County	2 842	39.5	169	518	118	106	336	445	514	167	137
Cherry Ridge township, Wayne County	1 817	40.3	101	373	43	43	205	293	266	122	111
Cherry Tree borough, Indiana County	443	36.9	34	71	19	20	62	62	51	25	19
Cherrytree township, Venango County	1 543	40.2	95	288	42	45	175	250	229	106	77
Cherry Valley borough, Butler County	72	43.0	-	16	3	2	7	11	13	6	5
Chest township, Cambria County	346	40.5	12	67	17	20	34	54	51	17	16
Chest township, Clearfield County	547	37.6	27	110	25	31	56	83	83	35	27
Chester city, Delaware County	36 854	30.6	3 090	7 879	2 280	2 526	4 748	5 145	4 165	1 469	1 209
Chester township, Delaware County	4 604	31.7	384	1 169	159	206	617	741	582	239	163
Chesterbrook CDP, Chester County	4 625	40.1	228	570	57	130	878	900	823	338	196
Chester Heights borough, Delaware County	2 481	36.9	166	406	63	85	426	448	417	140	99
Chester Hill borough, Clearfield County	918	36.6	58	162	38	51	131	134	113	42	45
Chester Township CDP, Delaware County	4 604	31.7	384	1 169	159	206	617	741	582	239	163
Chestnuthill township, Monroe County	14 418	36.8	955	3 342	483	467	1 464	2 811	2 068	686	517
Chest Springs borough, Cambria County	110	39.7	9	17	4	5	14	17	11	6	6
Cheswick borough, Allegheny County	1 899	47.0	81	242	44	45	156	315	297	104	103
Chevy Chase Heights CDP, Indiana County	1 511	39.6	84	251	49	99	169	213	243	91	80
Chicora borough, Butler County	1 021	38.3	60	211	18	25	145	136	124	63	66
Chippewa township, Beaver County	7 021	42.3	340	1 255	207	196	699	1 150	1 141	413	336
Choconut township, Susquehanna County	797	42.0	36	158	31	19	65	142	124	72	56
Christiana borough, Lancaster County	1 124	39.8	77	179	40	42	155	146	123	59	46
Churchill borough, Allegheny County	3 566	47.9	176	470	65	62	300	518	635	259	236
Churchville CDP, Bucks County	4 469	41.0	194	975	164	178	307	760	850	370	210
Clairton city, Allegheny County	8 491	42.1	492	1 384	243	371	992	1 134	1 135	344	358
Clara township, Potter County	168	40.0	11	31	6	1	23	26	25	8	5
Clarence CDP, Centre County	577	38.8	40	100	21	23	70	83	83	28	27
Clarendon borough, Warren County	564	36.5	40	113	18	30	68	81	76	27	15
Clarion borough, Clarion County	6 185	21.7	161	386	2 073	1 415	451	360	425	160	122
Clarion township, Clarion County	3 273	35.7	228	469	162	276	465	474	423	139	165
Clark borough, Mercer County	633	40.7	42	106	24	16	80	97	120	36	29
Clarks Green borough, Lackawanna County	1 630	42.5	78	362	51	37	102	271	279	90	92
Clarks Summit borough, Lackawanna County	5 126	43.2	242	904	124	175	519	742	855	348	255
Clarksville borough, Greene County	234	46.3	8	40	6	11	18	32	30	13	11
Clay township, Butler County	2 628	36.7	180	515	107	86	352	503	407	162	91
Clay township, Huntingdon County	920	40.4	51	163	30	30	128	116	128	69	53
Clay township, Lancaster County	5 173	36.1	418	1 137	181	191	576	889	715	252	215
Claysburg CDP, Blair County	1 503	36.2	123	273	59	74	202	207	178	62	65
Claysville borough, Washington County	724	40.0	45	140	26	20	83	107	96	31	25
Clearfield township, Butler County	2 705	37.6	183	500	95	113	344	497	372	133	129
Clearfield township, Cambria County	1 680	36.9	92	359	97	65	183	278	277	89	61
Clearfield borough, Clearfield County	6 631	40.9	340	1 014	233	325	859	1 016	941	284	278
Cleona borough, Lebanon County	2 148	37.5	129	384	56	95	306	391	295	89	86
Cleveland township, Columbia County	1 004	42.7	40	158	35	33	107	174	176	60	58
Clifford township, Susquehanna County	2 381	38.4	142	480	92	96	241	416	347	119	96
Clifton township, Lackawanna County	1 139	41.9	69	182	35	38	136	156	196	81	87
Clifton Heights borough, Delaware County	6 779	35.5	443	1 305	222	312	1 041	1 188	794	249	216
Clinton township, Butler County	2 779	39.1	172	527	80	78	334	538	494	133	105
Clinton township, Lycoming County	3 947	37.5	126	379	100	236	890	894	585	196	136
Clinton township, Venango County	758	37.4	40	156	28	31	93	114	105	55	35
Clinton township, Wayne County	1 926	40.4	128	347	52	52	228	304	285	104	73
Clinton township, Wyoming County	1 343	37.2	89	284	44	42	159	242	194	74	54
Clintonville borough, Venango County	528	35.3	39	99	24	26	75	70	62	26	25
Clover township, Jefferson County	474	41.9	21	79	19	18	42	88	78	19	39
Clymer borough, Indiana County	1 547	39.4	83	272	54	61	218	202	192	71	71

Table 2. **Age and Sex: 2000**—Con.

[For information on confidentiality protection, nonsampling error, and definitions, see text]

Age—Con.			Age and sex						Percent of total population		State County Place and County Subdivision
			All ages		18 years and over		65 years and over				
65 to 74 years	75 to 84 years	85 years and over	Female	Males per 100 females	Total	Female	Total	Female	Under 18 years	65 years and over	
											PLACE AND COUNTY SUBDIVISION—Con.
759	428	113	5 009	94.8	7 485	3 890	1 300	742	23.3	13.3	Cecil township, Washington County
160	101	24	1 296	99.5	1 920	983	285	171	25.7	11.0	Cecil-Bishop CDP, Washington County
1 118	492	96	5 776	99.0	8 885	4 498	1 706	909	22.7	14.8	Center township, Beaver County
748	528	185	4 238	93.1	6 380	3 377	1 461	856	22.0	17.9	Center township, Butler County
92	69	21	708	96.8	1 043	525	182	99	25.1	13.1	Center township, Greene County
468	327	84	2 459	98.3	3 869	1 989	879	496	20.7	18.0	Center township, Indiana County
119	55	12	1 093	97.8	1 545	773	186	108	28.5	8.6	Center township, Snyder County
21	18	4	166	97.0	255	126	43	21	22.0	13.1	Centerport borough, Berks County
21	16	4	118	109.3	193	94	41	21	21.9	16.6	Centerville borough, Crawford County
311	284	62	1 757	92.9	2 654	1 404	657	417	21.7	19.4	Centerville borough, Washington County
128	133	20	662	90.0	986	521	281	178	21.6	22.3	Central City borough, Somerset County
5	2	1	10	110.0	20	10	8	3	4.8	38.1	Centralia borough, Columbia County
226	149	11	1 789	103.0	2 735	1 366	386	215	24.7	10.6	Centre township, Berks County
125	59	20	1 105	99.9	1 664	820	204	102	24.7	9.2	Centre township, Perry County
94	86	23	550	96.2	895	466	203	110	17.1	18.8	Centre Hall borough, Centre County
77	45	15	493	103.4	751	385	137	66	25.1	13.7	Ceres township, McKean County
291	128	28	1 648	92.4	2 479	1 324	447	253	21.8	14.1	Chadds Ford township, Delaware County
73	79	19	423	105.7	706	358	171	102	18.9	19.7	Chalfant borough, Allegheny County
203	110	24	1 981	96.9	2 765	1 422	337	195	29.1	8.6	Chalfont borough, Bucks County
1 550	1 683	825	9 828	81.7	14 146	7 988	4 058	2 620	20.8	22.7	Chambersburg borough, Franklin County
326	166	52	2 938	103.3	4 373	2 182	544	297	26.8	9.1	Chanceford township, York County
112	71	12	504	97.0	786	404	195	109	20.8	19.6	Chapman township, Clinton County
11	12	2	110	112.7	174	81	25	14	25.6	10.7	Chapman borough, Northampton County
87	47	8	697	104.6	930	472	142	72	34.8	10.0	Chapman township, Snyder County
477	519	224	2 685	81.4	3 872	2 186	1 220	817	20.5	25.0	Charleroi borough, Washington County
258	230	108	1 645	96.5	2 442	1 271	596	367	24.5	18.4	Charleston township, Tioga County
257	117	28	2 077	95.0	3 006	1 564	402	222	25.8	9.9	Charlestown township, Chester County
739	583	189	3 718	92.4	5 688	3 034	1 511	902	20.5	21.1	Chartiers township, Washington County
50	27	9	277	111.9	456	214	86	36	22.3	14.7	Chatham township, Tioga County
3 042	2 751	1 080	19 797	86.3	28 472	15 729	6 873	4 152	22.8	18.6	Cheltenham township, Montgomery County
59	42	8	502	109.8	782	372	109	54	25.7	10.4	Cherry township, Butler County
205	87	31	858	100.2	1 315	653	323	162	23.5	18.8	Cherry township, Sullivan County
22	16	1	106	115.1	181	87	39	19	20.6	17.1	Cherry Grove township, Warren County
184	114	34	1 397	103.4	2 155	1 077	332	177	24.2	11.7	Cherryhill township, Indiana County
174	70	16	910	99.7	1 343	699	260	150	26.1	14.3	Cherry Ridge township, Wayne County
46	25	9	221	100.5	338	173	80	43	23.7	18.1	Cherry Tree borough, Indiana County
153	69	14	751	105.5	1 160	576	236	128	24.8	15.3	Cherrytree township, Venango County
5	4	-	31	132.3	56	25	9	4	22.2	12.5	Cherry Valley borough, Butler County
31	26	1	165	109.7	267	136	58	30	22.8	16.8	Chest township, Cambria County
39	20	11	270	102.6	410	208	70	41	25.0	12.8	Chest township, Clearfield County
2 202	1 648	493	19 492	89.1	25 885	14 013	4 343	2 696	29.8	11.8	Chester city, Delaware County
197	116	31	2 494	84.6	3 051	1 737	344	215	33.7	7.5	Chester township, Delaware County
327	151	27	2 560	80.7	3 827	2 136	505	299	17.3	10.9	Chesterbrook CDP, Chester County
143	77	11	1 310	89.4	1 909	1 029	231	134	23.1	9.3	Chester Heights borough, Delaware County
71	57	16	497	84.7	698	383	144	94	24.0	15.7	Chester Hill borough, Clearfield County
197	116	31	2 494	84.6	3 051	1 737	344	215	33.7	7.5	Chester Township CDP, Delaware County
951	523	151	7 218	99.8	10 121	5 147	1 625	879	29.8	11.3	Chestnuthill township, Monroe County
13	7	1	55	100.0	84	41	21	13	23.6	19.1	Chest Springs borough, Cambria County
288	191	33	1 032	84.0	1 576	866	512	320	17.0	27.0	Cheswick borough, Allegheny County
112	90	30	770	96.2	1 176	625	232	134	22.2	15.4	Chevy Chase Heights CDP, Indiana County
76	79	18	546	87.0	750	403	173	106	26.5	16.9	Chicora borough, Butler County
697	456	131	3 587	95.7	5 426	2 803	1 284	726	22.7	18.3	Chippewa township, Beaver County
60	26	8	397	100.8	603	303	94	50	24.3	11.8	Choconut township, Susquehanna County
62	115	80	607	85.2	868	487	257	181	22.8	22.9	Christiana borough, Lancaster County
483	290	72	1 847	93.1	2 920	1 534	845	451	18.1	23.7	Churchill borough, Allegheny County
253	128	80	2 287	95.4	3 300	1 720	461	282	26.2	10.3	Churchville CDP, Bucks County
922	798	318	4 623	83.7	6 615	3 711	2 038	1 272	22.1	24.0	Clairton city, Allegheny County
14	15	3	90	86.7	126	67	32	19	25.0	19.0	Clara township, Potter County
52	42	8	274	110.6	437	219	102	64	24.3	17.7	Clarence CDP, Centre County
48	44	4	284	98.6	411	208	96	56	27.1	17.0	Clarendon borough, Warren County
277	256	99	3 574	73.1	5 638	3 294	632	423	8.8	10.2	Clarion borough, Clarion County
275	162	35	1 659	97.3	2 576	1 319	472	262	21.3	14.4	Clarion township, Clarion County
52	22	9	329	92.4	485	251	83	43	23.4	13.1	Clark borough, Mercer County
146	87	35	850	91.8	1 190	636	268	159	27.0	16.4	Clarks Green borough, Lackawanna County
451	415	96	2 710	89.2	3 980	2 172	962	607	22.4	18.8	Clarks Summit borough, Lackawanna County
28	25	12	121	93.4	186	101	65	43	20.5	27.8	Clarksville borough, Greene County
128	83	14	1 308	100.9	1 933	979	225	120	26.4	8.6	Clay township, Butler County
92	48	12	462	99.1	706	350	152	80	23.3	16.5	Clay township, Huntingdon County
375	203	21	2 575	100.9	3 618	1 828	599	311	30.1	11.6	Clay township, Lancaster County
127	104	29	821	83.1	1 107	619	260	163	26.3	17.3	Claysburg CDP, Blair County
70	56	25	381	90.0	539	287	151	95	25.6	20.9	Claysville borough, Washington County
176	101	62	1 360	98.9	2 022	1 014	339	195	25.2	12.5	Clearfield township, Butler County
100	62	17	822	104.4	1 229	609	179	93	26.8	10.7	Clearfield township, Cambria County
625	557	159	3 498	89.6	5 277	2 854	1 341	831	20.4	20.2	Clearfield borough, Clearfield County
185	105	27	1 091	96.9	1 635	843	317	184	23.9	14.8	Cleona borough, Lebanon County
102	54	7	493	103.7	806	394	163	89	19.7	16.2	Cleveland township, Columbia County
196	133	23	1 178	102.1	1 759	880	352	185	26.1	14.8	Clifford township, Susquehanna County
125	30	4	563	102.3	888	446	159	81	22.0	14.0	Clifton township, Lackawanna County
528	406	75	3 471	95.3	5 031	2 637	1 009	624	25.8	14.9	Clifton Heights borough, Delaware County
190	111	17	1 372	102.6	2 080	1 050	318	170	25.2	11.4	Clinton township, Butler County
228	131	46	2 016	95.8	3 442	1 758	405	238	12.8	10.3	Clinton township, Lycoming County
65	29	7	365	107.7	562	270	101	39	25.9	13.3	Clinton township, Venango County
194	127	32	962	100.2	1 451	738	353	198	24.7	18.3	Clinton township, Wayne County
72	59	30	691	94.4	970	496	161	91	27.8	12.0	Clinton township, Wyoming County
33	37	12	267	97.8	390	205	82	49	26.1	15.5	Clintonville borough, Venango County
41	25	5	228	107.9	374	176	71	34	21.1	15.0	Clover township, Jefferson County
132	156	35	852	81.6	1 192	676	323	217	22.9	20.9	Clymer borough, Indiana County

Table 2. **Age and Sex: 2000**—Con.

[For information on confidentiality protection, nonsampling error, and definitions, see text]

State County Place and County Subdivision	Total population	Median age	Age: Under 5 years	5 to 17 years	18 to 20 years	21 to 24 years	25 to 34 years	35 to 44 years	45 to 54 years	55 to 59 years	60 to 64 years
PLACE AND COUNTY SUBDIVISION—Con.											
Clymer township, Tioga County	597	43.8	39	101	21	20	56	80	84	64	43
Coal township, Northumberland County	10 628	40.3	360	1 496	332	578	1 652	1 644	1 309	506	504
Coal Center borough, Washington County	134	38.5	7	16	14	13	12	15	19	10	4
Coaldale borough, Bedford County	146	33.7	10	32	8	6	20	21	15	9	13
Coaldale borough, Schuylkill County	2 295	43.6	95	345	68	96	265	322	279	83	88
Coalmont borough, Huntingdon County	128	34.8	12	25	1	1	27	20	9	11	7
Coalport borough, Clearfield County	490	42.4	25	68	25	21	63	72	65	31	28
Coatesville city, Chester County	10 838	31.4	928	2 511	453	554	1 549	1 588	1 177	440	321
Coburn CDP, Centre County	145	42.5	14	18	4	7	16	19	26	12	8
Cochranton borough, Crawford County	1 148	40.7	72	195	35	50	125	178	179	71	51
Codorus township, York County	3 646	41.0	165	696	131	116	340	657	635	244	212
Cogan House township, Lycoming County	974	39.1	57	186	39	35	121	141	162	50	60
Cokeburg borough, Washington County	705	42.2	35	113	16	32	86	104	77	45	44
Cold Spring township, Lebanon County	49	40.5	3	10	-	-	9	6	13	2	3
Colebrook township, Clinton County	179	42.8	12	28	-	7	22	24	20	9	8
Colebrookdale township, Berks County	5 270	39.2	270	1 001	173	176	641	969	838	294	202
Colerain township, Bedford County	1 147	41.4	62	192	40	48	123	184	189	64	59
Colerain township, Lancaster County	3 261	29.8	323	858	154	145	305	460	445	158	122
College township, Centre County	8 489	36.2	404	1 383	1 076	338	891	1 317	1 130	347	335
Collegeville borough, Montgomery County	8 032	34.8	272	763	670	742	1 599	1 849	1 210	326	184
Colley township, Sullivan County	647	21.7	7	180	125	45	22	53	38	24	27
Collier township, Allegheny County	5 265	45.9	215	808	132	115	408	869	798	308	278
Collingdale borough, Delaware County	8 664	34.4	643	1 834	308	408	1 220	1 475	1 003	363	283
Colonial Park CDP, Dauphin County	13 259	38.6	735	1 761	384	850	2 213	1 950	1 710	630	570
Columbia township, Bradford County	1 162	37.7	72	260	28	42	124	204	148	59	64
Columbia borough, Lancaster County	10 311	36.8	680	1 829	382	516	1 458	1 555	1 277	442	395
Columbus township, Warren County	1 741	38.9	93	350	72	53	213	258	293	95	83
Colver CDP, Cambria County	1 035	38.7	67	174	37	52	134	151	141	49	46
Colwyn borough, Delaware County	2 453	31.2	195	619	102	125	315	444	281	68	63
Commodore CDP, Indiana County	337	32.8	27	74	16	14	49	39	51	11	8
Concord township, Butler County	1 493	36.8	84	284	49	83	209	257	215	87	71
Concord township, Delaware County	9 933	39.5	768	2 009	231	226	920	1 826	1 541	555	455
Concord township, Erie County	1 361	37.6	92	288	47	37	170	213	191	73	74
Conemaugh township, Cambria County	2 145	42.9	104	346	54	68	244	329	322	122	129
Conemaugh township, Indiana County	2 437	40.0	136	448	54	76	306	423	322	146	114
Conemaugh township, Somerset County	7 452	43.0	354	1 268	227	256	769	1 138	1 140	398	341
Conestoga township, Lancaster County	3 749	38.2	204	804	150	128	386	721	633	182	170
Conewago township, Adams County	5 709	36.5	355	1 114	195	204	813	1 089	749	285	244
Conewago township, Dauphin County	2 847	38.6	173	581	107	103	283	544	477	181	128
Conewago township, York County	5 278	37.8	296	1 031	178	190	664	1 046	813	285	243
Conewango township, Warren County	3 915	41.8	224	615	125	127	452	664	608	246	191
Confluence borough, Somerset County	834	42.2	47	122	22	36	113	111	107	41	41
Conneaut township, Crawford County	1 550	38.7	80	348	47	51	167	244	254	83	65
Conneaut township, Erie County	3 908	33.2	122	425	156	426	984	841	451	145	89
Conneaut Lake borough, Crawford County	708	40.4	30	114	26	28	88	105	101	44	39
Conneaut Lakeshore CDP, Crawford County	2 502	44.2	115	378	73	84	286	359	406	193	152
Conneautville borough, Crawford County	848	39.7	46	163	28	28	95	148	118	39	33
Connellsville city, Fayette County	9 146	38.2	605	1 638	316	409	1 247	1 275	1 126	420	347
Connellsville township, Fayette County	2 483	42.6	122	378	87	105	283	371	402	145	122
Connoquenessing borough, Butler County	564	34.9	51	110	22	14	87	93	81	23	16
Connoquenessing township, Butler County	3 653	37.4	242	711	106	116	516	636	555	226	156
Conoy township, Lancaster County	3 067	36.6	186	682	107	96	358	673	441	138	113
Conshohocken borough, Montgomery County	7 589	35.4	399	1 179	230	440	1 487	1 235	909	306	256
Conway borough, Beaver County	2 290	44.2	117	312	75	88	245	337	313	143	125
Conyngham township, Columbia County	792	42.7	36	129	19	28	90	127	115	46	43
Conyngham borough, Luzerne County	1 958	42.8	96	374	50	57	182	284	329	133	88
Conyngham township, Luzerne County	1 385	41.1	77	191	54	54	197	193	175	78	63
Cook township, Westmoreland County	2 403	40.6	120	413	91	88	270	413	427	136	125
Cooke township, Cumberland County	117	40.5	9	14	1	3	24	14	24	10	4
Coolbaugh township, Monroe County	15 205	35.6	992	3 818	581	486	1 571	2 747	2 086	725	596
Coolspring township, Mercer County	2 287	41.8	145	418	55	55	237	349	314	157	138
Cooper township, Clearfield County	2 731	37.5	173	516	72	76	408	450	352	152	119
Cooper township, Montour County	966	41.9	44	190	17	17	76	204	141	60	72
Coopersburg borough, Lehigh County	2 582	41.1	136	423	88	109	298	383	364	122	125
Cooperstown borough, Venango County	460	43.4	14	84	20	15	43	72	76	29	38
Coplay borough, Lehigh County	3 387	40.3	176	604	80	99	439	573	444	124	141
Coraopolis borough, Allegheny County	6 131	40.6	336	855	187	253	882	975	804	272	248
Cornplanter township, Venango County	2 687	42.4	155	492	69	67	254	425	386	154	147
Cornwall borough, Lebanon County	3 486	45.6	140	588	89	83	283	507	617	217	144
Cornwells Heights-Eddington CDP, Bucks County	3 406	40.0	172	608	119	133	383	555	481	204	173
Corry city, Erie County	6 834	36.5	481	1 384	264	325	824	917	881	331	276
Corsica borough, Jefferson County	354	34.5	26	68	14	25	47	52	31	19	22
Corydon township, McKean County	301	40.1	11	66	6	7	28	71	44	19	14
Coudersport borough, Potter County	2 650	38.2	173	498	72	117	352	378	375	141	88
Courtdale borough, Luzerne County	791	43.0	29	136	17	33	87	116	135	49	38
Covington township, Clearfield County	621	40.6	31	110	30	22	64	114	96	27	37
Covington township, Lackawanna County	1 994	39.2	96	405	71	89	220	318	344	111	68
Covington township, Tioga County	1 047	37.3	66	210	35	38	138	176	136	65	54
Cowanshannock township, Armstrong County	3 006	37.4	177	639	106	110	361	486	400	122	122
Crabtree CDP, Westmoreland County	320	46.5	14	37	11	6	48	39	39	16	17
Crafton borough, Allegheny County	6 706	37.8	363	1 083	232	342	1 058	1 120	999	265	250
Cranberry township, Butler County	23 625	34.7	2 181	5 068	565	699	3 418	4 904	3 401	872	599
Cranberry township, Venango County	7 014	40.2	415	1 275	265	264	715	1 126	1 083	400	333
Cranesville borough, Erie County	600	33.0	50	126	19	22	104	90	58	33	28
Crawford township, Clinton County	848	37.5	49	196	15	21	98	136	120	49	56
Creekside borough, Indiana County	323	37.8	12	51	9	18	53	59	43	17	11

Table 2. **Age and Sex: 2000**—Con.

[For information on confidentiality protection, nonsampling error, and definitions, see text]

Age—Con.			Age and sex						Percent of total population		State County Place and County Subdivision
			All ages		18 years and over		65 years and over				
65 to 74 years	75 to 84 years	85 years and over	Female	Males per 100 females	Total	Female	Total	Female	Under 18 years	65 years and over	
											PLACE AND COUNTY SUBDIVISION—Con.
41	38	10	298	100.3	457	240	89	47	23.5	14.9	Clymer township, Tioga County
1 013	904	330	4 663	127.9	8 772	3 845	2 247	1 438	17.5	21.1	Coal township, Northumberland County
5	17	2	79	69.6	111	70	24	18	17.2	17.9	Coal Center borough, Washington County
8	3	1	70	108.6	104	51	12	7	28.8	8.2	Coaldale borough, Bedford County
281	271	102	1 224	87.5	1 855	1 012	654	405	19.2	28.5	Coaldale borough, Schuylkill County
8	6	1	66	93.9	91	44	15	10	28.9	11.7	Coalmont borough, Huntingdon County
52	35	5	255	92.2	397	205	92	52	19.0	18.8	Coalport borough, Clearfield County
644	519	154	5 777	87.6	7 399	4 062	1 317	842	31.7	12.2	Coatesville city, Chester County
14	7	-	69	110.1	113	56	21	11	22.1	14.5	Coburn CDP, Centre County
101	61	30	603	90.4	881	462	192	113	23.3	16.7	Cochranton borough, Crawford County
272	142	36	1 814	101.0	2 785	1 395	450	241	23.6	12.3	Codorus township, York County
82	30	11	481	102.5	731	359	123	64	24.9	12.6	Cogan House township, Lycoming County
75	57	21	381	85.0	557	307	153	100	21.0	21.7	Cokeburg borough, Washington County
1	2	-	23	113.0	36	18	3	3	26.5	6.1	Cold Spring township, Lebanon County
15	14	20	111	61.3	139	84	49	35	22.3	27.4	Colebrook township, Clinton County
450	220	36	2 687	96.1	3 999	2 068	706	406	24.1	13.4	Colebrookdale township, Berks County
113	58	15	571	100.9	893	449	186	95	22.1	16.2	Colerain township, Bedford County
174	91	26	1 616	101.8	2 080	1 068	291	166	36.2	8.9	Colerain township, Lancaster County
612	450	206	4 427	91.8	6 702	3 542	1 268	756	21.1	14.9	College township, Centre County
232	138	47	2 361	240.2	6 997	1 863	417	226	12.9	5.2	Collegeville borough, Montgomery County
60	56	10	250	158.8	460	188	126	65	28.9	19.5	Colley township, Sullivan County
726	476	132	2 745	91.8	4 242	2 273	1 334	789	19.4	25.3	Collier township, Allegheny County
609	419	99	4 458	94.3	6 187	3 249	1 127	667	28.6	13.0	Collingdale borough, Delaware County
1 236	930	290	6 913	91.8	10 763	5 729	2 456	1 499	18.8	18.5	Colonial Park CDP, Dauphin County
87	52	22	605	92.1	830	424	161	88	28.6	13.9	Columbia township, Bradford County
798	717	262	5 448	89.3	7 802	4 207	1 777	1 166	24.3	17.2	Columbia borough, Lancaster County
120	87	24	890	95.6	1 298	659	231	129	25.4	13.3	Columbus township, Warren County
73	84	27	519	99.4	794	412	184	115	23.3	17.8	Colver CDP, Cambria County
163	65	13	1 291	90.0	1 639	898	241	143	33.2	9.8	Colwyn borough, Delaware County
21	21	6	187	80.2	236	135	48	33	30.0	14.2	Commodore CDP, Indiana County
93	51	10	758	97.0	1 125	565	154	78	24.6	10.3	Concord township, Butler County
883	407	112	5 077	95.6	7 156	3 725	1 402	760	28.0	14.1	Concord township, Delaware County
103	55	18	675	101.6	981	487	176	98	27.9	12.9	Concord township, Erie County
247	143	37	1 097	95.5	1 695	867	427	247	21.0	19.9	Conemaugh township, Cambria County
228	161	23	1 214	100.7	1 853	936	412	228	24.0	16.9	Conemaugh township, Indiana County
804	553	204	3 889	91.6	5 830	3 063	1 561	913	21.8	20.9	Conemaugh township, Somerset County
199	140	32	1 857	101.9	2 741	1 357	371	198	26.9	9.9	Conestoga township, Lancaster County
381	234	46	2 922	95.4	4 240	2 175	661	363	25.7	11.6	Conewago township, Adams County
161	96	13	1 411	101.8	2 093	1 042	270	145	26.5	9.5	Conewago township, Dauphin County
336	165	31	2 624	101.1	3 951	1 972	532	293	25.1	10.1	Conewago township, York County
383	236	44	1 966	99.1	3 076	1 567	663	368	21.4	16.9	Conewango township, Warren County
91	77	26	451	84.9	665	370	194	133	20.3	23.3	Confluence borough, Somerset County
134	67	10	761	103.7	1 122	553	211	112	27.6	13.6	Conneaut township, Crawford County
155	99	15	987	295.9	3 361	728	269	138	14.0	6.9	Conneaut township, Erie County
52	69	12	378	87.3	564	308	133	84	20.3	18.8	Conneaut Lake borough, Crawford County
293	138	25	1 261	98.4	2 009	1 010	456	228	19.7	18.2	Conneaut Lakeshore CDP, Crawford County
80	57	13	449	88.9	639	344	150	94	24.6	17.7	Conneautville borough, Crawford County
852	685	226	4 893	86.9	6 903	3 821	1 763	1 133	24.5	19.3	Connellsville city, Fayette County
256	174	38	1 257	97.5	1 983	1 028	468	272	20.1	18.8	Connellsville township, Fayette County
45	19	3	282	100.0	403	210	67	40	28.5	11.9	Connoquenessing borough, Butler County
214	135	40	1 804	102.5	2 700	1 333	389	205	26.1	10.6	Connoquenessing township, Butler County
150	102	21	1 502	104.2	2 199	1 085	273	141	28.3	8.9	Conoy township, Lancaster County
580	436	132	3 907	94.2	6 011	3 146	1 148	713	20.8	15.1	Conshohocken borough, Montgomery County
305	187	43	1 209	89.4	1 861	1 004	535	323	18.7	23.4	Conway borough, Beaver County
85	62	12	415	90.8	627	331	159	95	20.8	20.1	Conyngham township, Columbia County
170	146	49	1 032	89.7	1 488	806	365	216	24.0	18.6	Conyngham borough, Luzerne County
146	121	36	694	99.6	1 117	582	303	180	19.4	21.9	Conyngham township, Luzerne County
169	109	42	1 197	100.8	1 870	931	320	167	22.2	13.3	Cook township, Westmoreland County
10	3	1	58	101.7	94	45	14	6	19.7	12.0	Cooke township, Cumberland County
1 063	476	64	7 691	97.7	10 395	5 372	1 603	864	31.6	10.5	Coolbaugh township, Monroe County
221	139	59	1 166	96.1	1 724	901	419	236	24.6	18.3	Coolspring township, Mercer County
208	152	53	1 390	96.5	2 042	1 070	413	250	25.2	15.1	Cooper township, Clearfield County
101	34	10	497	94.4	732	379	145	77	24.2	15.0	Cooper township, Montour County
239	174	121	1 328	94.4	2 023	1 076	534	331	21.6	20.7	Coopersburg borough, Lehigh County
46	20	3	239	92.5	362	187	69	36	21.3	15.0	Cooperstown borough, Venango County
416	238	53	1 819	86.2	2 607	1 422	707	441	23.0	20.9	Coplay borough, Lehigh County
623	521	175	3 331	84.1	4 940	2 719	1 319	838	19.4	21.5	Coraopolis borough, Allegheny County
280	193	65	1 385	94.0	2 040	1 066	538	305	24.1	20.0	Cornplanter township, Venango County
241	321	256	1 838	89.7	2 758	1 508	818	546	20.9	23.5	Cornwall borough, Lebanon County
281	231	66	1 734	96.4	2 626	1 352	578	351	22.9	17.0	Cornwells Heights-Eddington CDP, Bucks County
503	460	188	3 627	88.4	4 969	2 714	1 151	716	27.3	16.8	Corry city, Erie County
25	22	3	165	114.5	260	129	50	28	26.6	14.1	Corsica borough, Jefferson County
18	10	7	140	115.0	224	103	35	14	25.6	11.6	Corydon township, McKean County
210	183	63	1 365	94.1	1 979	1 043	456	285	25.3	17.2	Coudersport borough, Potter County
99	43	9	410	92.9	626	326	151	89	20.9	19.1	Courtdale borough, Luzerne County
47	40	3	313	98.4	480	249	90	49	22.7	14.5	Covington township, Clearfield County
142	95	35	1 031	93.4	1 493	778	272	154	25.1	13.6	Covington township, Lackawanna County
82	36	11	519	101.7	771	379	129	58	26.4	12.3	Covington township, Tioga County
270	163	50	1 514	98.5	2 190	1 122	483	277	27.1	16.1	Cowanshannock township, Armstrong County
61	25	7	159	101.3	269	134	93	52	15.9	29.1	Crabtree CDP, Westmoreland County
471	391	132	3 527	90.1	5 260	2 815	994	644	21.6	14.8	Crafton borough, Allegheny County
862	716	340	11 988	97.1	16 376	8 496	1 918	1 150	30.7	8.1	Cranberry township, Butler County
660	381	97	3 611	94.2	5 324	2 784	1 138	636	24.1	16.2	Cranberry township, Venango County
42	24	4	295	103.4	424	213	70	36	29.3	11.7	Cranesville borough, Erie County
57	44	7	430	97.2	603	299	108	61	28.9	12.7	Crawford township, Clinton County
26	17	7	171	88.9	260	140	50	33	19.5	15.5	Creekside borough, Indiana County

Table 2. **Age and Sex: 2000**—Con.

[For information on confidentiality protection, nonsampling error, and definitions, see text]

State County Place and County Subdivision	Total population	Median age	Age: Under 5 years	5 to 17 years	18 to 20 years	21 to 24 years	25 to 34 years	35 to 44 years	45 to 54 years	55 to 59 years	60 to 64 years
PLACE AND COUNTY SUBDIVISION—Con.											
Crescent township, Allegheny County	2 314	38.5	149	405	77	79	297	421	291	135	115
Cresson borough, Cambria County	1 631	38.7	105	237	57	111	206	243	232	65	65
Cresson township, Cambria County	4 055	36.2	154	493	264	318	713	803	528	163	143
Cressona borough, Schuylkill County	1 635	37.8	89	284	58	66	249	287	208	66	68
Cromwell township, Huntingdon County	1 632	40.3	99	277	46	58	224	216	211	71	85
Cross Creek township, Washington County	1 685	40.2	77	325	40	66	188	309	259	82	78
Cross Roads borough, York County	518	34.3	39	122	15	18	74	100	81	29	9
Croydon CDP, Bucks County	9 993	35.5	622	1 836	403	544	1 507	1 795	1 352	487	359
Croyle township, Cambria County	2 233	37.6	137	441	81	91	284	336	290	130	109
Cumberland township, Adams County	5 718	44.8	217	962	160	185	547	805	918	354	374
Cumberland township, Greene County	6 564	39.8	395	1 184	220	268	825	918	1 041	321	260
Cumberland Valley township, Bedford County	1 494	40.8	70	275	44	62	143	252	210	104	91
Cummings township, Lycoming County	355	44.1	17	57	9	9	43	47	42	27	30
Cumru township, Berks County	13 816	43.1	605	2 017	441	536	1 714	2 001	2 306	839	641
Curtin township, Centre County	551	38.1	31	100	16	18	73	116	70	24	22
Curtisville CDP, Allegheny County	1 173	38.9	64	206	35	43	170	213	159	56	44
Curwensville borough, Clearfield County	2 650	40.2	163	440	77	121	321	383	350	157	128
Cussewago township, Crawford County	1 597	37.2	102	350	57	51	176	299	258	81	56
Daisytown borough, Cambria County	356	40.9	17	64	11	8	45	53	62	21	20
Dale borough, Cambria County	1 503	37.4	102	266	47	68	224	213	180	64	53
Dallas borough, Luzerne County	2 557	41.5	133	424	80	87	269	432	387	162	127
Dallas township, Luzerne County	8 179	40.8	405	1 319	578	410	744	1 174	1 131	407	359
Dallastown borough, York County	4 087	36.5	254	700	159	237	608	664	444	146	128
Dalton borough, Lackawanna County	1 294	39.8	75	266	36	51	143	180	243	61	43
Damascus township, Wayne County	3 662	41.8	201	733	96	107	339	540	564	234	212
Danville borough, Montour County	4 897	37.6	299	766	143	229	801	728	559	237	184
Darby borough, Delaware County	10 299	32.5	787	2 650	370	427	1 268	1 633	1 121	353	288
Darby township, Delaware County	9 622	37.3	648	1 866	332	412	1 197	1 452	1 233	410	379
Darby Township CDP, Delaware County	9 622	37.3	648	1 866	332	412	1 197	1 452	1 233	410	379
Darlington borough, Beaver County	299	38.5	23	47	11	22	34	45	33	16	14
Darlington township, Beaver County	1 974	40.2	88	366	71	59	193	387	299	92	110
Daugherty township, Beaver County	3 441	40.7	191	637	132	98	347	578	544	182	169
Dauphin borough, Dauphin County	773	39.2	48	141	26	27	99	124	110	46	46
Davidson township, Sullivan County	626	43.3	23	92	29	22	67	97	99	32	43
Davidsville CDP, Somerset County	1 119	43.4	47	200	40	31	90	194	163	68	63
Dawson borough, Fayette County	451	37.7	22	88	12	26	62	64	66	27	19
Dayton borough, Armstrong County	543	41.7	27	96	19	17	55	87	65	35	25
Dean township, Cambria County	408	40.8	22	49	20	18	57	61	54	27	20
Decatur township, Clearfield County	2 974	40.0	171	471	107	103	421	449	453	186	145
Decatur township, Mifflin County	3 021	36.8	191	574	99	120	426	513	414	191	149
Deemston borough, Washington County	809	40.3	46	138	34	28	109	121	118	48	41
Deer Creek township, Mercer County	465	40.3	27	85	17	18	53	77	57	28	26
Deerfield township, Tioga County	659	38.0	44	143	24	13	77	98	90	37	35
Deerfield township, Warren County	333	49.8	12	42	8	4	32	43	53	33	34
Deer Lake borough, Schuylkill County	528	39.3	32	90	23	14	70	93	104	23	19
Delano CDP, Schuylkill County	377	43.9	11	54	13	23	37	61	57	22	22
Delano township, Schuylkill County	487	44.7	18	67	17	26	47	72	74	30	24
Delaware township, Juniata County	1 464	39.0	87	254	53	69	171	228	212	68	97
Delaware township, Mercer County	2 159	41.2	115	380	73	64	216	387	316	135	123
Delaware township, Northumberland County	4 341	38.8	263	801	134	168	562	701	621	268	208
Delaware township, Pike County	6 319	36.3	454	1 520	156	153	718	1 296	845	300	223
Delaware Water Gap borough, Monroe County	744	36.0	44	97	27	48	139	130	118	40	22
Delmar township, Tioga County	2 893	39.8	178	576	87	104	294	488	455	177	161
Delmont borough, Westmoreland County	2 497	39.1	181	428	75	80	301	473	362	133	121
Delta borough, York County	741	34.0	63	155	23	37	110	125	87	30	30
Dennison township, Luzerne County	908	41.9	35	150	33	22	108	154	156	59	45
Denver borough, Lancaster County	3 332	35.3	222	675	119	145	489	571	470	120	113
Derry township, Dauphin County	21 273	40.2	1 116	3 747	451	898	2 699	3 440	3 043	1 083	883
Derry township, Mifflin County	7 256	41.9	369	1 214	198	235	875	1 052	1 090	443	415
Derry township, Montour County	1 215	34.4	85	273	39	56	166	191	166	64	51
Derry borough, Westmoreland County	2 991	39.6	171	549	91	113	368	488	412	142	95
Derry township, Westmoreland County	14 726	40.7	720	2 556	494	499	1 764	2 399	2 219	857	752
Devon-Berwyn CDP, Chester County	5 067	42.3	327	827	103	115	570	807	766	258	212
Dickinson township, Cumberland County	4 702	39.8	259	944	130	142	504	887	840	271	205
Dickson City borough, Lackawanna County	6 205	41.4	301	931	186	254	829	947	816	298	302
Dicksonville CDP, Indiana County	450	37.1	28	87	13	20	61	83	48	20	20
Dillsburg borough, York County	2 063	37.0	154	354	70	86	312	331	252	114	91
Dimock township, Susquehanna County	1 398	36.8	102	294	41	48	161	235	182	77	67
Dingman township, Pike County	8 788	36.6	623	2 107	270	208	911	1 776	1 257	433	313
District township, Berks County	1 449	38.2	91	294	34	56	145	284	258	103	56
Donaldson CDP, Schuylkill County	325	37.2	23	65	8	14	39	41	40	17	17
Donegal township, Butler County	1 722	38.3	115	337	47	54	225	250	265	62	60
Donegal township, Washington County	2 428	39.6	141	446	73	80	308	368	387	158	119
Donegal borough, Westmoreland County	165	40.6	12	24	3	14	17	24	27	12	6
Donegal township, Westmoreland County	2 442	40.7	130	419	66	89	331	373	346	138	157
Donora borough, Washington County	5 653	42.2	332	892	155	209	666	778	750	239	218
Dormont borough, Allegheny County	9 305	36.3	496	1 482	310	551	1 611	1 604	1 250	350	339
Dorrance township, Luzerne County	2 109	38.5	106	441	69	63	241	387	326	126	96
Douglass township, Berks County	3 327	38.8	157	718	121	102	351	598	524	193	146
Douglass township, Montgomery County	9 104	36.6	668	1 995	291	281	1 023	1 801	1 311	419	345
Dover borough, York County	1 815	35.0	128	303	81	130	264	295	257	103	70
Dover township, York County	18 074	37.9	1 081	3 291	571	647	2 554	3 070	2 747	1 043	775
Downingtown borough, Chester County	7 589	35.1	472	1 451	253	410	1 194	1 283	944	279	231
Doylestown borough, Bucks County	8 227	44.2	377	982	167	305	1 185	1 182	1 192	426	318
Doylestown township, Bucks County	17 619	41.5	989	3 182	439	504	1 689	3 111	2 676	1 039	817
Dravosburg borough, Allegheny County	2 015	42.4	117	256	59	87	253	311	303	129	104
Dreher township, Wayne County	1 280	41.7	69	259	29	25	121	201	166	93	77

Table 2. **Age and Sex: 2000**—Con.

[For information on confidentiality protection, nonsampling error, and definitions, see text]

Age—Con.			Age and sex						Percent of total population		State County Place and County Subdivision
			All ages		18 years and over		65 years and over				
65 to 74 years	75 to 84 years	85 years and over	Female	Males per 100 females	Total	Female	Total	Female	Under 18 years	65 years and over	
											PLACE AND COUNTY SUBDIVISION—Con.
203	115	27	1 195	93.6	1 760	911	345	184	23.9	14.9	Crescent township, Allegheny County
157	119	34	881	85.1	1 289	709	310	199	21.0	19.0	Cresson borough, Cambria County
240	171	65	1 513	168.0	3 408	1 212	476	282	16.0	11.7	Cresson township, Cambria County
132	111	17	813	101.1	1 262	642	260	156	22.8	15.9	Cressona borough, Schuylkill County
152	110	83	848	92.5	1 256	660	345	217	23.0	21.1	Cromwell township, Huntingdon County
140	95	26	838	101.1	1 283	656	261	149	23.9	15.5	Cross Creek township, Washington County
15	13	3	263	97.0	357	182	31	19	31.1	6.0	Cross Roads borough, York County
627	390	71	4 911	103.5	7 535	3 750	1 088	618	24.6	10.9	Croydon CDP, Bucks County
219	94	21	1 105	102.1	1 655	824	334	185	25.9	15.0	Croyle township, Cambria County
621	425	150	2 946	94.1	4 539	2 363	1 196	712	20.6	20.9	Cumberland township, Adams County
537	449	146	3 402	92.9	4 985	2 655	1 132	707	24.1	17.2	Cumberland township, Greene County
130	85	28	721	107.2	1 149	565	243	121	23.1	16.3	Cumberland Valley township, Bedford County
53	19	2	171	107.6	281	141	74	39	20.8	20.8	Cummings township, Lycoming County
1 374	982	360	7 187	92.2	11 194	5 908	2 716	1 604	19.0	19.7	Cumru township, Berks County
53	21	7	259	112.7	420	205	81	46	23.8	14.7	Curtin township, Centre County
96	72	15	607	93.2	903	479	183	117	23.0	15.6	Curtisville CDP, Allegheny County
215	213	82	1 456	82.0	2 047	1 137	510	326	22.8	19.2	Curwensville borough, Clearfield County
97	59	11	781	104.5	1 145	561	167	92	28.3	10.5	Cussewago township, Crawford County
28	22	5	192	85.4	275	145	55	31	22.8	15.4	Daisytown borough, Cambria County
119	115	52	822	82.8	1 135	642	286	192	24.5	19.0	Dale borough, Cambria County
232	180	44	1 346	90.0	2 000	1 081	456	272	21.8	17.8	Dallas borough, Luzerne County
713	621	318	4 493	82.0	6 455	3 692	1 652	1 104	21.1	20.2	Dallas township, Luzerne County
259	310	178	2 149	90.2	3 133	1 716	747	497	23.3	18.3	Dallastown borough, York County
95	86	15	662	95.5	953	506	196	119	26.4	15.1	Dalton borough, Lackawanna County
349	227	60	1 835	99.6	2 728	1 405	636	335	25.5	17.4	Damascus township, Wayne County
466	364	121	2 662	84.0	3 832	2 139	951	618	21.7	19.4	Danville borough, Montour County
506	543	353	5 547	85.7	6 862	3 914	1 402	927	33.4	13.6	Darby borough, Delaware County
984	621	88	5 182	85.7	7 108	3 937	1 693	1 006	26.1	17.6	Darby township, Delaware County
984	621	88	5 182	85.7	7 108	3 937	1 693	1 006	26.1	17.6	Darby Township CDP, Delaware County
32	17	5	163	83.4	229	132	54	31	23.4	18.1	Darlington borough, Beaver County
170	117	22	999	97.6	1 520	762	309	170	23.0	15.7	Darlington township, Beaver County
327	195	41	1 749	96.7	2 613	1 336	563	303	24.1	16.4	Daugherty township, Beaver County
64	40	2	392	97.2	584	308	106	57	24.5	13.7	Dauphin borough, Dauphin County
62	52	8	309	102.6	511	257	122	64	18.4	19.5	Davidson township, Sullivan County
136	77	10	584	91.6	872	464	223	120	22.1	19.9	Davidsville CDP, Somerset County
31	30	4	242	86.4	341	185	65	43	24.4	14.4	Dawson borough, Fayette County
66	39	12	279	94.6	420	222	117	70	22.7	21.5	Dayton borough, Armstrong County
49	26	5	202	102.0	337	173	80	48	17.4	19.6	Dean township, Cambria County
270	164	34	1 521	95.5	2 332	1 199	468	274	21.6	15.7	Decatur township, Clearfield County
234	91	19	1 465	106.2	2 256	1 106	344	178	25.3	11.4	Decatur township, Mifflin County
67	47	12	396	104.3	625	311	126	70	22.7	15.6	Deemston borough, Washington County
48	22	7	235	97.9	353	179	77	37	24.1	16.6	Deer Creek township, Mercer County
54	27	17	332	98.5	472	245	98	54	28.4	14.9	Deerfield township, Tioga County
50	18	4	152	119.1	279	123	72	29	16.2	21.6	Deerfield township, Warren County
32	17	11	278	89.9	406	208	60	32	23.1	11.4	Deer Lake borough, Schuylkill County
43	26	8	178	111.8	312	150	77	42	17.2	20.4	Delano CDP, Schuylkill County
65	36	11	227	114.5	402	189	112	59	17.5	23.0	Delano township, Schuylkill County
136	68	21	743	97.0	1 123	565	225	113	23.3	15.4	Delaware township, Juniata County
183	115	52	1 031	109.4	1 664	823	350	192	22.9	16.2	Delaware township, Mercer County
370	198	47	2 205	96.9	3 277	1 683	615	346	24.5	14.2	Delaware township, Northumberland County
442	177	35	3 183	98.5	4 345	2 192	654	336	31.2	10.3	Delaware township, Pike County
37	33	9	377	97.3	603	312	79	46	19.0	10.6	Delaware Water Gap borough, Monroe County
231	112	30	1 462	97.9	2 139	1 082	373	197	26.1	12.9	Delmar township, Tioga County
186	128	29	1 299	92.2	1 888	1 003	343	211	24.4	13.7	Delmont borough, Westmoreland County
47	26	8	377	96.6	523	263	81	48	29.4	10.9	Delta borough, York County
83	49	14	443	105.0	723	357	146	82	20.4	16.1	Dennison township, Luzerne County
224	139	45	1 707	95.2	2 435	1 250	408	234	26.9	12.2	Denver borough, Lancaster County
1 776	1 534	603	11 221	89.6	16 410	8 841	3 913	2 384	22.9	18.4	Derry township, Dauphin County
713	491	161	3 776	92.2	5 673	3 009	1 365	818	21.8	18.8	Derry township, Mifflin County
72	40	12	598	103.2	857	436	124	62	29.5	10.2	Derry township, Montour County
236	258	68	1 572	90.3	2 271	1 214	562	368	24.1	18.8	Derry borough, Westmoreland County
1 387	867	212	7 442	97.9	11 450	5 878	2 466	1 417	22.2	16.7	Derry township, Westmoreland County
520	385	177	2 672	89.6	3 913	2 130	1 082	695	22.8	21.4	Devon-Berwyn CDP, Chester County
321	164	35	2 352	99.9	3 499	1 751	520	279	25.6	11.1	Dickinson township, Cumberland County
641	528	172	3 294	88.4	4 973	2 680	1 341	824	19.9	21.6	Dickson City borough, Lackawanna County
25	36	9	234	92.3	335	171	70	44	25.6	15.6	Dicksonville CDP, Indiana County
140	122	37	1 102	87.2	1 555	858	299	196	24.6	14.5	Dillsburg borough, York County
102	68	21	689	102.9	1 002	504	191	107	28.3	13.7	Dimock township, Susquehanna County
586	262	42	4 394	100.0	6 058	3 071	890	458	31.1	10.1	Dingman township, Pike County
68	41	19	718	101.8	1 064	531	128	71	26.6	8.8	District township, Berks County
35	22	4	163	99.4	237	118	61	34	27.1	18.8	Donaldson CDP, Schuylkill County
150	98	59	867	98.6	1 270	653	307	183	26.2	17.8	Donegal township, Butler County
192	134	22	1 207	101.2	1 841	950	348	208	24.2	14.3	Donegal township, Washington County
16	9	1	91	81.3	129	71	26	14	21.8	15.8	Donegal borough, Westmoreland County
209	136	48	1 191	105.0	1 893	915	393	202	22.5	16.1	Donegal township, Westmoreland County
554	660	200	3 094	82.7	4 429	2 482	1 414	923	21.7	25.0	Donora borough, Washington County
641	512	159	4 914	89.4	7 327	3 960	1 312	829	21.3	14.1	Dormont borough, Allegheny County
158	82	14	1 049	101.0	1 562	796	254	141	25.9	12.0	Dorrance township, Luzerne County
261	124	32	1 640	102.9	2 452	1 218	417	218	26.3	12.5	Douglass township, Berks County
544	348	78	4 602	97.8	6 441	3 356	970	549	29.3	10.7	Douglass township, Montgomery County
93	72	19	913	98.8	1 384	696	184	109	23.7	10.1	Dover borough, York County
1 295	772	228	9 130	98.0	13 702	7 010	2 295	1 289	24.2	12.7	Dover township, York County
470	431	171	3 997	89.9	5 666	3 023	1 072	701	25.3	14.1	Downingtown borough, Chester County
740	822	531	4 588	79.3	6 868	3 909	2 093	1 465	16.5	25.4	Doylestown borough, Bucks County
1 354	1 133	686	8 958	96.7	13 448	6 927	3 173	1 982	23.7	18.0	Doylestown township, Bucks County
203	154	39	1 095	84.0	1 642	896	396	260	18.5	19.7	Dravosburg borough, Allegheny County
123	87	30	661	93.6	952	485	240	137	25.6	18.8	Dreher township, Wayne County

Table 2. **Age and Sex: 2000**—Con.

[For information on confidentiality protection, nonsampling error, and definitions, see text]

State County Place and County Subdivision	Total population	Median age	Age: Under 5 years	5 to 17 years	18 to 20 years	21 to 24 years	25 to 34 years	35 to 44 years	45 to 54 years	55 to 59 years	60 to 64 years
PLACE AND COUNTY SUBDIVISION—Con.											
Drexel Hill CDP, Delaware County	29 364	36.6	1 944	5 197	884	1 312	4 559	4 959	3 742	1 253	971
Driftwood borough, Cameron County	103	44.5	3	17	4	2	7	20	17	5	8
Drumore township, Lancaster County	2 243	34.2	189	528	92	100	239	387	326	98	80
Dublin borough, Bucks County	2 083	31.5	173	377	72	142	419	383	220	67	57
Dublin township, Fulton County	1 277	39.3	61	245	35	56	154	213	159	95	78
Dublin township, Huntingdon County	1 280	36.9	82	232	57	72	166	189	193	62	45
DuBois city, Clearfield County	8 123	38.5	426	1 449	380	431	1 028	1 135	961	379	338
Duboistown borough, Lycoming County	1 280	40.7	60	231	47	34	156	192	164	65	63
Dudley borough, Huntingdon County	192	40.3	8	34	7	6	30	25	27	12	16
Dunbar borough, Fayette County	1 219	40.5	72	197	35	70	122	206	166	66	58
Dunbar township, Fayette County	7 562	40.0	389	1 352	276	309	870	1 244	1 141	421	371
Duncan township, Tioga County	213	40.3	13	28	8	9	25	40	28	15	10
Duncannon borough, Perry County	1 508	37.5	101	247	56	89	216	217	192	65	49
Duncansville borough, Blair County	1 238	43.7	49	170	39	61	149	177	171	67	70
Dunkard township, Greene County	2 358	39.1	134	418	75	94	330	356	359	106	100
Dunlevy borough, Washington County	397	48.7	16	55	10	10	39	49	63	27	23
Dunmore borough, Lackawanna County	14 018	41.1	724	2 199	407	559	1 798	2 067	1 798	704	639
Dunnstable township, Clinton County	945	42.7	52	153	25	25	108	151	159	71	42
Dunnstown CDP, Clinton County	1 365	44.1	64	205	41	67	141	197	199	75	77
Dupont borough, Luzerne County	2 719	45.9	98	334	76	94	353	378	373	146	148
Duquesne city, Allegheny County	7 332	35.6	643	1 431	316	385	832	951	815	303	246
Durham township, Bucks County	1 313	40.8	62	252	46	43	108	261	245	77	63
Duryea borough, Luzerne County	4 634	43.3	197	689	131	172	563	697	691	287	252
Dushore borough, Sullivan County	663	42.2	39	100	22	21	59	118	82	26	39
Dyberry township, Wayne County	1 353	40.7	71	241	50	47	142	228	234	73	66
Eagles Mere borough, Sullivan County	153	62.4	2	6	4	-	8	18	10	22	20
Eagleville CDP, Montgomery County	4 458	35.3	173	551	199	355	920	1 024	633	175	137
Earl township, Berks County	3 050	39.3	163	534	115	110	356	603	550	190	143
Earl township, Lancaster County	6 183	33.7	571	1 381	274	298	663	633	693	302	263
East Allen township, Northampton County	4 903	42.5	235	860	135	159	466	821	934	371	283
East Bangor borough, Northampton County	979	36.1	60	183	36	55	141	155	134	35	52
East Berlin borough, Adams County	1 365	34.6	109	252	47	63	219	218	162	46	40
East Berwick CDP, Luzerne County	1 998	45.0	86	322	48	74	180	290	309	121	86
East Bethlehem township, Washington County	2 524	40.5	122	429	101	117	323	339	334	132	132
East Bradford township, Chester County	9 405	36.9	640	1 941	358	506	949	1 705	1 630	500	316
East Brady borough, Clarion County	1 038	45.2	56	144	32	42	106	135	140	49	55
East Brandywine township, Chester County	5 822	38.8	340	1 342	186	175	537	1 108	1 102	346	244
East Brunswick township, Schuylkill County	1 601	39.6	87	286	54	44	191	306	245	89	73
East Buffalo township, Union County	5 730	40.4	258	931	706	213	357	780	830	361	252
East Butler borough, Butler County	679	39.7	36	106	21	33	96	102	95	43	31
East Caln township, Chester County	2 857	37.3	201	477	76	109	457	507	426	162	118
East Cameron township, Northumberland County	686	41.3	33	119	18	18	79	124	104	46	48
East Carroll township, Cambria County	1 798	37.8	98	360	89	82	203	278	327	97	55
East Chillisquaque township, Northumberland County	664	40.0	37	130	19	19	71	113	93	42	34
East Cocalico township, Lancaster County	9 954	35.8	764	2 053	289	390	1 341	1 706	1 286	492	403
East Conemaugh borough, Cambria County	1 291	44.3	56	193	31	61	150	169	191	61	54
East Coventry township, Chester County	4 566	42.7	234	836	113	124	368	812	714	288	246
East Deer township, Allegheny County	1 362	40.6	84	172	44	51	196	247	168	41	42
East Donegal township, Lancaster County	5 405	34.4	413	1 095	175	253	814	949	777	232	207
East Drumore township, Lancaster County	3 535	38.8	215	766	122	127	339	497	454	181	129
East Earl township, Lancaster County	5 723	31.5	497	1 414	268	275	629	808	730	263	211
East Fairfield township, Crawford County	848	39.9	51	142	23	32	93	148	141	55	45
East Fallowfield township, Chester County	5 157	38.0	378	1 048	178	156	542	1 008	849	230	212
East Fallowfield township, Crawford County	1 434	29.1	143	397	46	59	206	189	170	51	47
East Finley township, Washington County	1 489	38.1	108	294	52	50	168	252	224	97	67
East Fork district, Potter County	14	59.0	-	-	-	1	1	3	1	3	1
East Franklin township, Armstrong County	3 900	43.1	181	674	111	128	393	602	645	247	226
East Goshen township, Chester County	16 824	41.5	899	2 842	365	627	2 100	2 534	2 482	1 067	828
East Greenville borough, Montgomery County	3 103	31.7	261	714	104	133	530	602	335	95	86
East Hanover township, Dauphin County	5 322	38.1	327	1 123	158	172	594	1 006	910	282	216
East Hanover township, Lebanon County	2 858	38.3	127	508	153	156	318	505	465	173	120
East Hempfield township, Lancaster County	21 399	40.7	1 202	3 904	577	856	2 302	3 552	3 458	1 273	988
East Hopewell township, York County	2 209	38.0	125	465	74	73	245	440	437	116	84
East Huntingdon township, Westmoreland County	7 781	39.6	422	1 329	237	296	1 043	1 239	1 067	411	416
East Keating township, Clinton County	24	54.5	-	1	1	-	2	-	10	5	-
East Lackawannock township, Mercer County	1 701	40.3	132	321	35	41	185	243	270	97	81
East Lampeter township, Lancaster County	13 556	36.7	967	2 495	381	611	1 961	2 053	1 787	702	619
East Lansdowne borough, Delaware County	2 586	36.7	154	513	104	118	336	484	350	98	67
Eastlawn Gardens CDP, Northampton County	2 832	37.1	194	624	67	66	335	579	349	126	91
East McKeesport borough, Allegheny County	2 343	41.7	130	330	72	97	312	373	333	97	90
East Mahoning township, Indiana County	1 196	34.8	87	262	72	48	132	203	163	55	44
East Manchester township, York County	5 078	37.3	313	934	142	149	813	889	787	289	193
East Marlborough township, Chester County	6 317	38.2	403	1 548	171	176	536	1 193	1 181	388	242
East Mead township, Crawford County	1 485	36.8	86	310	61	61	188	232	204	99	68
East Nantmeal township, Chester County	1 787	37.5	97	398	82	70	175	362	293	108	54
East Norriton township, Montgomery County	13 211	42.2	686	1 797	291	519	1 864	1 999	1 918	806	633
East Norriton CDP, Montgomery County	13 211	42.2	686	1 797	291	519	1 864	1 999	1 918	806	633
East Norwegian township, Schuylkill County	864	45.0	39	117	20	50	96	110	144	59	42
East Nottingham township, Chester County	5 516	31.9	515	1 283	190	197	897	938	678	245	173
Easton city, Northampton County	26 263	32.0	1 619	4 489	2 267	2 016	3 938	3 924	3 037	1 052	791
East Penn township, Carbon County	2 461	41.3	106	427	83	81	270	472	406	140	104
East Pennsboro township, Cumberland County	18 254	37.6	1 106	3 046	741	746	2 658	3 097	2 753	944	696
East Petersburg borough, Lancaster County	4 450	38.3	271	846	132	145	589	743	661	244	216
East Pikeland township, Chester County	6 551	39.3	421	1 272	117	159	763	1 300	1 042	359	303
East Pittsburgh borough, Allegheny County	2 017	36.8	148	370	58	79	285	313	254	85	66

Table 2. **Age and Sex: 2000**—Con.

[For information on confidentiality protection, nonsampling error, and definitions, see text]

Age—Con.			Age and sex						Percent of total population		
			All ages		18 years and over		65 years and over				**State** **County** **Place and County Subdivision**
65 to 74 years	75 to 84 years	85 years and over	Female	Males per 100 females	Total	Female	Total	Female	Under 18 years	65 years and over	
											PLACE AND COUNTY SUBDIVISION—Con.
2 145	1 898	500	15 436	90.2	22 223	11 923	4 543	2 791	24.3	15.5	Drexel Hill CDP, Delaware County
9	9	2	51	102.0	83	44	20	12	19.4	19.4	Driftwood borough, Cameron County
109	75	20	1 098	104.3	1 526	739	204	103	32.0	9.1	Drumore township, Lancaster County
96	62	15	1 049	98.6	1 533	768	173	98	26.4	8.3	Dublin borough, Bucks County
96	68	17	668	91.2	971	512	181	104	24.0	14.2	Dublin township, Fulton County
108	57	17	616	107.8	966	469	182	103	24.5	14.2	Dublin township, Huntingdon County
716	661	219	4 339	87.2	6 248	3 405	1 596	1 012	23.1	19.6	DuBois city, Clearfield County
140	103	25	661	93.6	989	532	268	162	22.7	20.9	Duboistown borough, Lycoming County
11	10	6	95	102.1	150	78	27	16	21.9	14.1	Dudley borough, Huntingdon County
121	73	33	659	85.0	950	519	227	135	22.1	18.6	Dunbar borough, Fayette County
663	408	118	3 830	97.4	5 821	3 040	1 189	696	23.0	15.7	Dunbar township, Fayette County
16	18	3	103	106.8	172	88	37	21	19.2	17.4	Duncan township, Tioga County
148	100	28	789	91.1	1 160	626	276	173	23.1	18.3	Duncannon borough, Perry County
108	133	44	699	77.1	1 019	581	285	194	17.7	23.0	Duncansville borough, Blair County
178	170	38	1 183	99.3	1 806	927	386	222	23.4	16.4	Dunkard township, Greene County
44	44	17	205	93.7	326	171	105	65	17.9	26.4	Dunlevy borough, Washington County
1 464	1 287	372	7 449	88.2	11 095	6 017	3 123	1 913	20.9	22.3	Dunmore borough, Lackawanna County
87	62	10	474	99.4	740	372	159	78	21.7	16.8	Dunnstable township, Clinton County
140	125	34	718	90.1	1 096	583	299	163	19.7	21.9	Dunnstown CDP, Clinton County
358	277	84	1 440	88.8	2 287	1 241	719	462	15.9	26.4	Dupont borough, Luzerne County
616	597	197	4 066	80.3	5 258	3 003	1 410	865	28.3	19.2	Duquesne city, Allegheny County
107	41	8	612	114.5	999	474	156	81	23.9	11.9	Durham township, Bucks County
466	390	99	2 462	88.2	3 748	2 011	955	608	19.1	20.6	Duryea borough, Luzerne County
66	71	20	370	79.2	524	294	157	104	21.0	23.7	Dushore borough, Sullivan County
115	63	23	676	100.1	1 041	532	201	106	23.1	14.9	Dyberry township, Wayne County
33	25	5	82	86.6	145	79	63	30	5.2	41.2	Eagles Mere borough, Sullivan County
178	97	16	1 634	172.8	3 734	1 276	291	147	16.2	6.5	Eagleville CDP, Montgomery County
181	85	20	1 476	106.6	2 353	1 144	286	152	22.9	9.4	Earl township, Berks County
532	451	122	3 215	92.3	4 231	2 237	1 105	633	31.6	17.9	Earl township, Lancaster County
404	199	36	2 487	97.1	3 808	1 943	639	359	22.3	13.0	East Allen township, Northampton County
66	52	10	495	97.8	736	375	128	71	24.8	13.1	East Bangor borough, Northampton County
117	81	11	733	86.2	1 004	534	209	125	26.4	15.3	East Berlin borough, Adams County
238	188	56	1 046	91.0	1 590	849	482	285	20.4	24.1	East Berwick CDP, Luzerne County
227	212	56	1 352	86.7	1 973	1 072	495	303	21.8	19.6	East Bethlehem township, Washington County
451	273	136	4 899	92.0	6 824	3 636	860	496	27.4	9.1	East Bradford township, Chester County
110	120	49	539	92.6	838	446	279	170	19.3	26.9	East Brady borough, Clarion County
250	151	41	2 936	98.3	4 140	2 133	442	263	28.9	7.6	East Brandywine township, Chester County
114	91	21	789	102.9	1 228	609	226	128	23.3	14.1	East Brunswick township, Schuylkill County
423	384	235	2 951	94.2	4 541	2 341	1 042	652	20.8	18.2	East Buffalo township, Union County
57	53	6	343	98.0	537	279	116	70	20.9	17.1	East Butler borough, Butler County
195	98	31	1 428	100.1	2 179	1 118	324	189	23.7	11.3	East Caln township, Chester County
61	34	2	343	100.0	534	272	97	46	22.2	14.1	East Cameron township, Northumberland County
114	83	12	904	98.9	1 340	680	209	117	25.5	11.6	East Carroll township, Cambria County
66	33	7	326	103.7	497	254	106	61	25.2	16.0	East Chillisquaque township, Northumberland County
710	418	102	4 970	100.3	7 137	3 601	1 230	666	28.3	12.4	East Cocalico township, Lancaster County
170	132	23	705	83.1	1 042	582	325	201	19.3	25.2	East Conemaugh borough, Cambria County
377	293	161	2 390	91.0	3 496	1 878	831	519	23.4	18.2	East Coventry township, Chester County
113	142	62	749	81.8	1 106	624	317	216	18.8	23.3	East Deer township, Allegheny County
306	150	34	2 693	100.7	3 897	1 965	490	256	27.9	9.1	East Donegal township, Lancaster County
229	280	196	1 861	90.0	2 554	1 389	705	453	27.8	19.9	East Drumore township, Lancaster County
380	197	51	2 865	99.8	3 812	1 927	628	334	33.4	11.0	East Earl township, Lancaster County
73	39	6	433	95.8	655	334	118	71	22.8	13.9	East Fairfield township, Crawford County
291	219	46	2 566	101.0	3 731	1 892	556	302	27.7	10.8	East Fallowfield township, Chester County
73	43	10	687	108.7	894	449	126	63	37.7	8.8	East Fallowfield township, Crawford County
103	52	22	712	109.1	1 087	535	177	99	27.0	11.9	East Finley township, Washington County
2	2	-	6	133.3	14	6	4	1	-	28.6	East Fork district, Potter County
395	260	38	2 017	93.4	3 045	1 586	693	387	21.9	17.8	East Franklin township, Armstrong County
1 664	1 163	253	8 810	91.0	13 083	6 989	3 080	1 802	22.2	18.3	East Goshen township, Chester County
129	91	23	1 592	94.9	2 128	1 119	243	155	31.4	7.8	East Greenville borough, Montgomery County
325	178	31	2 673	99.1	3 872	1 958	534	295	27.2	10.0	East Hanover township, Dauphin County
197	112	24	1 407	103.1	2 223	1 090	333	181	22.2	11.7	East Hanover township, Lebanon County
1 589	1 264	434	10 906	96.2	16 293	8 416	3 287	1 886	23.9	15.4	East Hempfield township, Lancaster County
87	56	7	1 086	103.4	1 619	792	150	88	26.7	6.8	East Hopewell township, York County
767	427	127	4 045	92.4	6 030	3 160	1 321	762	22.5	17.0	East Huntingdon township, Westmoreland County
3	2	-	9	166.7	23	8	5	1	4.2	20.8	East Keating township, Clinton County
142	99	55	878	93.7	1 248	644	296	173	26.6	17.4	East Lackawannock township, Mercer County
1 178	644	158	6 856	97.7	10 094	5 203	1 980	1 104	25.5	14.6	East Lampeter township, Lancaster County
178	129	55	1 292	100.2	1 919	991	362	213	25.8	14.0	East Lansdowne borough, Delaware County
233	146	22	1 433	97.6	2 014	1 043	401	222	28.9	14.2	Eastlawn Gardens CDP, Northampton County
242	207	60	1 222	91.7	1 883	1 006	509	302	19.6	21.7	East McKeesport borough, Allegheny County
63	52	15	622	92.3	847	443	130	77	29.2	10.9	East Mahoning township, Indiana County
311	217	41	2 529	100.8	3 831	1 932	569	307	24.6	11.2	East Manchester township, York County
272	172	35	3 151	100.5	4 366	2 210	479	238	30.9	7.6	East Marlborough township, Chester County
88	69	19	725	104.8	1 089	533	176	94	26.7	11.9	East Mead township, Crawford County
91	48	9	881	102.8	1 292	649	148	75	27.7	8.3	East Nantmeal township, Chester County
1 286	978	434	6 924	90.8	10 728	5 704	2 698	1 636	18.8	20.4	East Norriton township, Montgomery County
1 286	978	434	6 924	90.8	10 728	5 704	2 698	1 636	18.8	20.4	East Norriton CDP, Montgomery County
84	89	14	442	95.5	708	371	187	111	18.1	21.6	East Norwegian township, Schuylkill County
220	153	27	2 661	107.3	3 718	1 828	400	217	32.6	7.3	East Nottingham township, Chester County
1 512	1 156	462	13 307	97.4	20 155	10 276	3 130	1 953	23.3	11.9	Easton city, Northampton County
235	107	30	1 245	97.7	1 928	968	372	198	21.7	15.1	East Penn township, Carbon County
1 322	911	234	9 577	90.6	14 102	7 515	2 467	1 503	22.7	13.5	East Pennsboro township, Cumberland County
372	197	34	2 275	95.6	3 333	1 762	603	323	25.1	13.6	East Petersburg borough, Lancaster County
487	250	78	3 384	93.6	4 858	2 546	815	472	25.8	12.4	East Pikeland township, Chester County
147	161	51	1 129	78.7	1 499	870	359	247	25.7	17.8	East Pittsburgh borough, Allegheny County

Table 2. **Age and Sex: 2000**—Con.

[For information on confidentiality protection, nonsampling error, and definitions, see text]

State County Place and County Subdivision	Total population	Median age	Age: Under 5 years	5 to 17 years	18 to 20 years	21 to 24 years	25 to 34 years	35 to 44 years	45 to 54 years	55 to 59 years	60 to 64 years
PLACE AND COUNTY SUBDIVISION—Con.											
East Prospect borough, York County	678	33.2	57	136	13	25	129	111	84	27	15
East Providence township, Bedford County	1 858	37.9	113	336	49	77	265	275	281	115	99
East Rochester borough, Beaver County	623	45.5	36	89	16	26	79	63	82	40	35
East Rockhill township, Bucks County	5 199	36.5	357	1 139	166	160	639	1 049	789	261	178
East Rutherford CDP, Juniata County	185	41.5	9	33	11	8	21	27	28	8	13
East St. Clair township, Bedford County	3 123	36.2	219	594	118	135	439	524	401	165	133
East Side borough, Carbon County	290	42.8	8	52	8	10	25	54	33	35	18
East Stroudsburg borough, Monroe County	9 888	26.4	487	1 292	1 809	1 190	1 040	1 138	936	346	313
East Taylor township, Cambria County	2 726	42.9	128	431	67	85	320	433	383	163	164
Easttown township, Chester County	10 270	42.7	636	2 024	207	208	830	1 635	1 719	673	517
East Union township, Schuylkill County	1 419	43.5	54	214	37	42	173	223	229	94	77
East Uniontown CDP, Fayette County	2 760	38.9	185	467	104	113	357	398	362	149	118
Eastvale borough, Beaver County	293	36.9	17	47	7	14	44	58	32	21	13
East Vandergrift borough, Westmoreland County	742	39.0	47	128	16	30	103	112	79	35	28
East Vincent township, Chester County	5 493	38.1	448	1 132	111	156	633	972	730	297	219
East Washington borough, Washington County	1 930	39.7	100	292	59	136	234	324	286	128	82
East Wheatfield township, Indiana County	2 607	40.8	119	483	105	109	274	416	430	130	164
East Whiteland township, Chester County	9 333	38.2	556	1 688	402	388	1 133	1 634	1 343	498	360
East York CDP, York County	8 782	46.1	396	1 251	237	239	973	1 172	1 197	473	425
Eaton township, Wyoming County	1 644	40.5	82	337	38	38	167	291	204	104	90
Eau Claire borough, Butler County	355	32.6	29	65	16	19	67	49	37	22	15
Ebensburg borough, Cambria County	3 091	42.2	170	522	81	130	360	425	455	165	125
Economy borough, Beaver County	9 363	41.6	486	1 590	279	325	937	1 697	1 725	585	461
Eddystone borough, Delaware County	2 442	35.7	154	540	82	93	323	402	298	102	94
Eden township, Lancaster County	1 856	30.3	161	471	100	88	212	268	238	92	74
Edgewood borough, Allegheny County	3 311	40.1	166	410	97	138	537	608	592	178	124
Edgewood CDP, Northumberland County	2 619	43.7	128	396	64	98	311	363	354	154	159
Edgeworth borough, Allegheny County	1 730	42.1	125	397	34	20	108	266	303	112	88
Edgmont township, Delaware County	3 918	44.1	192	901	79	81	234	552	621	261	165
Edinboro borough, Erie County	6 950	21.8	208	542	2 087	1 849	597	444	470	147	130
Edwardsville borough, Luzerne County	4 984	38.4	359	773	197	242	684	646	598	234	194
Ehrenfeld borough, Cambria County	234	38.7	9	49	8	10	32	27	37	13	12
Elco borough, Washington County	362	44.5	18	57	13	10	41	45	55	13	15
Elder township, Cambria County	990	40.8	49	182	34	43	101	156	161	52	47
Elderton borough, Armstrong County	358	40.0	19	61	20	20	36	57	45	10	16
Eldred township, Jefferson County	1 277	40.2	73	218	38	42	147	237	170	70	72
Eldred township, Lycoming County	2 178	39.1	111	477	89	64	210	386	415	135	86
Eldred borough, McKean County	858	35.8	58	178	35	28	119	130	86	44	21
Eldred township, McKean County	1 696	39.3	109	309	56	57	224	247	258	133	100
Eldred township, Monroe County	2 665	39.2	143	517	89	97	305	440	403	158	124
Eldred township, Schuylkill County	719	41.0	35	114	38	26	78	118	110	43	25
Eldred township, Warren County	709	37.4	33	169	24	24	83	119	106	27	40
Elgin borough, Erie County	236	37.0	16	46	4	9	35	30	32	14	11
Elim CDP, Cambria County	4 175	45.7	153	540	186	182	383	594	607	186	180
Elizabeth borough, Allegheny County	1 609	39.7	86	282	48	57	203	256	184	77	77
Elizabeth township, Allegheny County	13 839	43.3	664	2 295	427	448	1 375	2 093	2 273	825	739
Elizabeth township, Lancaster County	3 833	36.0	275	855	145	159	429	709	632	176	145
Elizabethtown borough, Lancaster County	11 887	33.6	619	1 672	1 258	971	1 632	1 543	1 273	418	343
Elizabethville borough, Dauphin County	1 344	36.7	85	226	53	61	219	168	173	51	56
Elk township, Chester County	1 485	36.0	97	346	47	32	181	303	224	81	57
Elk township, Clarion County	1 519	39.8	83	273	41	49	184	253	213	94	84
Elk township, Tioga County	51	57.8	-	4	2	-	3	7	6	8	7
Elk township, Warren County	551	41.5	26	107	12	16	50	111	102	36	34
Elk Creek township, Erie County	1 800	38.6	88	377	76	60	190	323	279	121	68
Elkland township, Sullivan County	607	47.0	29	98	13	20	56	73	63	56	50
Elkland borough, Tioga County	1 786	39.2	104	326	65	67	225	253	215	85	99
Elk Lick township, Somerset County	2 293	36.5	160	454	87	114	287	337	284	103	86
Ellport borough, Lawrence County	1 148	43.4	73	188	35	40	106	166	161	68	66
Ellsworth borough, Washington County	1 083	41.2	63	160	43	42	133	155	150	62	48
Ellwood City borough	8 688	40.8	501	1 458	300	370	1 042	1 257	1 094	381	367
Beaver County (part)	732	39.7	42	114	24	24	104	123	81	36	36
Lawrence County (part)	7 956	40.9	459	1 344	276	346	938	1 134	1 013	345	331
Elmhurst township, Lackawanna County	838	48.2	27	117	30	27	77	103	115	43	33
Elverson borough, Chester County	959	49.5	49	121	14	25	101	112	138	83	87
Elysburg CDP, Northumberland County	2 067	44.3	88	374	41	42	182	331	335	103	94
Emigsville CDP, York County	2 467	39.5	147	372	66	101	367	364	304	119	131
Emlenton borough	784	42.3	38	146	25	30	83	100	98	46	34
Clarion County (part)	10	29.0	-	4	1	-	-	3	2	-	-
Venango County (part)	774	42.4	38	142	24	30	83	97	96	46	34
Emmaus borough, Lehigh County	11 313	39.6	590	1 806	284	460	1 687	1 822	1 496	522	480
Emporium borough, Cameron County	2 526	39.5	152	466	81	96	318	329	307	136	99
Emsworth borough, Allegheny County	2 598	36.1	133	484	65	107	447	469	335	124	86
Englewood CDP, Schuylkill County	484	46.0	24	75	13	14	52	59	72	43	34
Enola CDP, Cumberland County	5 627	33.7	326	901	413	316	981	897	757	248	170
Enon Valley borough, Lawrence County	387	36.4	20	79	14	21	53	61	46	20	21
Ephrata borough, Lancaster County	13 213	36.0	880	2 288	426	694	2 109	2 131	1 683	600	570
Ephrata township, Lancaster County	8 026	34.5	605	1 869	316	332	944	1 284	1 040	371	294
Erie city, Erie County	103 717	34.1	7 489	18 853	5 599	6 403	14 854	14 722	12 109	4 283	3 474
Ernest borough, Indiana County	501	36.2	39	96	20	22	65	76	52	29	17
Espy CDP, Columbia County	1 428	42.8	71	201	52	53	164	211	235	80	97
Etna borough, Allegheny County	3 924	38.6	207	679	139	174	540	704	518	164	127
Eulalia township, Potter County	941	46.0	34	168	23	14	77	132	173	33	37
Evansburg CDP, Montgomery County	1 536	37.9	95	300	34	45	226	293	239	91	66
Evans City borough, Butler County	2 009	36.5	125	363	68	100	307	322	246	88	71
Everett borough, Bedford County	1 905	38.6	128	309	60	103	244	257	228	79	104

Table 2. **Age and Sex: 2000**—Con.

[For information on confidentiality protection, nonsampling error, and definitions, see text]

Age—Con.			Age and sex						Percent of total population		State County Place and County Subdivision
			All ages		18 years and over		65 years and over				
65 to 74 years	75 to 84 years	85 years and over	Female	Males per 100 females	Total	Female	Total	Female	Under 18 years	65 years and over	
											PLACE AND COUNTY SUBDIVISION—Con.
51	24	6	333	103.6	485	242	81	42	28.5	11.9	East Prospect borough, York County
144	83	21	927	100.4	1 409	706	248	142	24.2	13.3	East Providence township, Bedford County
85	58	14	330	88.8	498	277	157	95	20.1	25.2	East Rochester borough, Beaver County
268	154	39	2 573	102.1	3 703	1 842	461	256	28.8	8.9	East Rockhill township, Bucks County
14	10	3	98	88.8	143	70	27	14	22.7	14.6	East Rutherford CDP, Juniata County
242	129	24	1 546	102.0	2 310	1 165	395	210	26.0	12.6	East St. Clair township, Bedford County
28	15	4	151	92.1	230	119	47	29	20.7	16.2	East Side borough, Carbon County
630	523	184	5 316	86.0	8 109	4 462	1 337	835	18.0	13.5	East Stroudsburg borough, Monroe County
286	224	42	1 410	93.3	2 167	1 130	552	327	20.5	20.2	East Taylor township, Cambria County
1 010	609	202	5 321	93.0	7 610	4 033	1 821	1 067	25.9	17.7	Easttown township, Chester County
135	103	38	713	99.0	1 151	589	276	169	18.9	19.5	East Union township, Schuylkill County
258	183	66	1 467	88.1	2 108	1 147	507	310	23.6	18.4	East Uniontown CDP, Fayette County
23	15	2	149	96.6	229	115	40	28	21.8	13.7	Eastvale borough, Beaver County
74	73	17	399	86.0	567	307	164	100	23.6	22.1	East Vandergrift borough, Westmoreland County
394	299	102	2 680	105.0	3 913	1 929	795	364	28.8	14.5	East Vincent township, Chester County
136	109	44	1 012	90.7	1 538	834	289	178	20.3	15.0	East Washington borough, Washington County
220	139	18	1 306	99.6	2 005	1 010	377	208	23.1	14.5	East Wheatfield township, Indiana County
624	456	251	5 070	84.1	7 089	3 948	1 331	894	24.0	14.3	East Whiteland township, Chester County
1 059	945	415	4 726	85.8	7 135	3 920	2 419	1 483	18.8	27.5	East York CDP, York County
158	98	37	845	94.6	1 225	651	293	179	25.5	17.8	Eaton township, Wyoming County
22	11	3	179	98.3	261	133	36	16	26.5	10.1	Eau Claire borough, Butler County
310	255	93	1 630	89.6	2 399	1 313	658	415	22.4	21.3	Ebensburg borough, Cambria County
750	443	85	4 690	99.6	7 287	3 680	1 278	672	22.2	13.6	Economy borough, Beaver County
176	143	35	1 247	95.8	1 748	917	354	220	28.4	14.5	Eddystone borough, Delaware County
104	39	9	929	99.8	1 224	627	152	89	34.1	8.2	Eden township, Lancaster County
255	160	46	1 782	85.8	2 735	1 510	461	272	17.4	13.9	Edgewood borough, Allegheny County
285	232	75	1 401	86.9	2 095	1 150	592	385	20.0	22.6	Edgewood CDP, Northumberland County
146	95	36	917	88.7	1 208	656	277	151	30.2	16.0	Edgeworth borough, Allegheny County
260	333	239	2 018	94.2	2 825	1 530	832	528	27.9	21.2	Edgmont township, Delaware County
223	168	85	3 688	88.4	6 200	3 364	476	293	10.8	6.8	Edinboro borough, Erie County
449	470	138	2 788	78.8	3 852	2 227	1 057	714	22.7	21.2	Edwardsville borough, Luzerne County
21	9	7	118	98.3	176	89	37	23	24.8	15.8	Ehrenfeld borough, Cambria County
42	32	21	199	81.9	287	162	95	61	20.7	26.2	Elco borough, Washington County
93	58	14	469	111.1	759	372	165	91	23.3	16.7	Elder township, Cambria County
36	29	9	185	93.5	278	149	74	44	22.3	20.7	Elderton borough, Armstrong County
109	74	27	622	105.3	986	489	210	112	22.8	16.4	Eldred township, Jefferson County
127	60	18	1 080	101.7	1 590	797	205	114	27.0	9.4	Eldred township, Lycoming County
71	75	13	456	88.2	622	341	159	102	27.5	18.5	Eldred borough, McKean County
124	59	20	849	99.8	1 278	653	203	111	24.6	12.0	Eldred township, McKean County
202	114	73	1 336	99.5	2 005	1 005	389	222	24.8	14.6	Eldred township, Monroe County
74	44	14	343	109.6	570	269	132	72	20.7	18.4	Eldred township, Schuylkill County
54	28	2	339	109.1	507	242	84	44	28.5	11.8	Eldred township, Warren County
21	16	2	120	96.7	174	92	39	21	26.3	16.5	Elgin borough, Erie County
434	470	260	2 223	87.8	3 482	1 884	1 164	755	16.6	27.9	Elim CDP, Cambria County
138	146	55	883	82.2	1 241	693	339	212	22.9	21.1	Elizabeth borough, Allegheny County
1 391	1 012	297	7 198	92.3	10 880	5 742	2 700	1 557	21.4	19.5	Elizabeth township, Allegheny County
204	91	13	1 843	108.0	2 703	1 327	308	163	29.5	8.0	Elizabeth township, Lancaster County
711	871	576	6 525	82.2	9 596	5 377	2 158	1 379	19.3	18.2	Elizabethtown borough, Lancaster County
118	95	39	705	90.6	1 033	560	252	158	23.1	18.8	Elizabethville borough, Dauphin County
75	36	6	743	99.9	1 042	523	117	62	29.8	7.9	Elk township, Chester County
124	86	35	795	91.1	1 163	607	245	145	23.4	16.1	Elk township, Clarion County
7	6	1	24	112.5	47	23	14	5	7.8	27.5	Elk township, Tioga County
39	16	2	268	105.6	418	202	57	26	24.1	10.3	Elk township, Warren County
129	77	12	893	101.6	1 335	667	218	110	25.8	12.1	Elk Creek township, Erie County
67	46	36	301	101.7	480	240	149	77	20.9	24.5	Elkland township, Sullivan County
154	149	44	941	89.8	1 356	740	347	211	24.1	19.4	Elkland borough, Tioga County
208	136	37	1 160	97.7	1 679	858	381	221	26.8	16.6	Elk Lick township, Somerset County
109	109	27	596	92.6	887	467	245	139	22.7	21.3	Ellport borough, Lawrence County
94	108	25	563	92.4	860	456	227	138	20.6	21.0	Ellsworth borough, Washington County
844	830	244	4 648	86.9	6 729	3 670	1 918	1 196	22.5	22.1	Ellwood City borough
88	49	11	367	99.5	576	288	148	80	21.3	20.2	Beaver County (part)
756	781	233	4 281	85.8	6 153	3 382	1 770	1 116	22.7	22.2	Lawrence County (part)
66	103	97	487	72.1	694	406	266	198	17.2	31.7	Elmhurst township, Lackawanna County
162	55	12	514	86.6	789	415	229	120	17.7	23.9	Elverson borough, Chester County
246	193	38	1 087	90.2	1 605	869	477	273	22.4	23.1	Elysburg CDP, Northumberland County
293	172	31	1 279	92.9	1 948	1 031	496	279	21.0	20.1	Emigsville CDP, York County
66	61	57	441	77.8	600	338	184	128	23.5	23.5	Emlenton borough
-	-	-	5	100.0	6	3	-	-	40.0	-	Clarion County (part)
66	61	57	436	77.5	594	335	184	128	23.3	23.8	Venango County (part)
1 064	867	235	5 901	91.7	8 917	4 722	2 166	1 284	21.2	19.1	Emmaus borough, Lehigh County
219	218	105	1 345	87.8	1 908	1 039	542	363	24.5	21.5	Emporium borough, Cameron County
191	122	35	1 289	101.6	1 981	1 027	348	206	23.7	13.4	Emsworth borough, Allegheny County
63	33	2	253	91.3	385	199	98	52	20.5	20.2	Englewood CDP, Schuylkill County
320	247	51	2 962	90.0	4 400	2 372	618	376	21.8	11.0	Enola CDP, Cumberland County
41	9	2	196	97.4	288	141	52	28	25.6	13.4	Enon Valley borough, Lawrence County
975	667	190	6 754	95.6	10 045	5 213	1 832	1 087	24.0	13.9	Ephrata borough, Lancaster County
445	345	181	4 084	96.5	5 552	2 873	971	583	30.8	12.1	Ephrata township, Lancaster County
7 395	6 409	2 127	54 362	90.8	77 375	41 557	15 931	9 937	25.4	15.4	Erie city, Erie County
31	41	13	262	91.2	366	195	85	60	26.9	17.0	Ernest borough, Indiana County
142	93	29	759	88.1	1 156	615	264	157	19.0	18.5	Espy CDP, Columbia County
321	274	77	2 075	89.1	3 038	1 646	672	434	22.6	17.1	Etna borough, Allegheny County
84	76	90	501	87.8	739	409	250	164	21.5	26.6	Eulalia township, Potter County
88	45	14	781	96.7	1 141	590	147	81	25.7	9.6	Evansburg CDP, Montgomery County
169	122	28	1 015	97.9	1 521	784	319	192	24.3	15.9	Evans City borough, Butler County
190	148	55	1 040	83.2	1 468	830	393	254	22.9	20.6	Everett borough, Bedford County

Table 2. **Age and Sex: 2000**—Con.

[For information on confidentiality protection, nonsampling error, and definitions, see text]

State County Place and County Subdivision	Total population	Median age	Age: Under 5 years	5 to 17 years	18 to 20 years	21 to 24 years	25 to 34 years	35 to 44 years	45 to 54 years	55 to 59 years	60 to 64 years
PLACE AND COUNTY SUBDIVISION—Con.											
Everson borough, Fayette County	842	39.2	51	138	29	37	115	134	94	31	36
Exeter township, Berks County	21 161	38.7	1 299	4 023	596	647	2 649	3 735	3 296	1 137	865
Exeter borough, Luzerne County	5 955	40.9	335	917	180	230	785	874	800	341	251
Exeter township, Luzerne County	2 557	38.5	145	476	77	75	340	478	379	170	137
Exeter township, Wyoming County	748	39.7	26	139	31	17	96	121	126	55	37
Export borough, Westmoreland County	895	41.0	39	129	23	31	128	169	88	38	42
Exton CDP, Chester County	4 267	35.1	273	491	50	201	1 113	736	559	195	125
Eyers Grove CDP, Columbia County	86	40.7	1	12	5	5	10	19	15	1	4
Factoryville borough, Wyoming County	1 144	24.1	43	183	277	87	115	141	137	45	16
Fairchance borough, Fayette County	2 174	38.1	137	380	73	118	286	308	295	107	92
Fairdale CDP, Greene County	1 955	43.7	108	294	68	74	219	259	316	99	90
Fairfield borough, Adams County	486	44.7	26	75	9	9	59	68	65	29	30
Fairfield township, Crawford County	1 104	38.8	62	204	44	44	136	176	165	66	51
Fairfield township, Lycoming County	2 659	39.1	168	528	80	93	273	471	429	121	131
Fairfield township, Westmoreland County	2 536	39.3	145	478	81	85	292	445	356	179	126
Fairhope township, Somerset County	137	42.3	8	19	7	4	15	20	22	7	7
Fairless Hills CDP, Bucks County	8 365	37.3	504	1 572	268	328	1 191	1 423	1 216	349	320
Fairmount township, Luzerne County	1 226	39.5	70	225	47	45	132	219	188	68	56
Fairview borough, Butler County	220	34.3	14	44	6	16	32	31	30	8	14
Fairview township, Butler County	2 061	37.4	128	415	85	63	258	370	291	88	93
Fairview township, Erie County	10 140	42.5	493	2 066	283	267	782	1 603	1 769	605	488
Fairview township, Luzerne County	3 995	38.3	243	908	128	96	401	753	624	164	159
Fairview township, Mercer County	1 036	33.4	79	256	43	40	119	148	139	57	45
Fairview township, York County	14 321	39.4	848	2 642	422	462	1 658	2 699	2 553	821	569
Fairview-Ferndale CDP, Northumberland County	2 411	43.1	77	376	90	91	285	353	325	129	126
Fallowfield township, Washington County	4 461	44.8	181	641	154	173	441	658	798	259	228
Falls township, Bucks County	34 865	36.4	2 153	6 825	1 234	1 521	4 840	6 261	4 840	1 560	1 206
Falls township, Wyoming County	1 997	37.4	122	442	63	62	231	332	289	125	81
Falls Creek borough	983	38.5	48	181	38	35	133	142	118	50	51
Clearfield County (part)	44	36.0	3	9	2	3	5	7	5	2	3
Jefferson County (part)	939	38.6	45	172	36	32	128	135	113	48	48
Fallston borough, Beaver County	307	42.1	16	54	10	11	29	48	55	15	8
Fannett township, Franklin County	2 370	34.4	199	506	71	128	299	334	306	124	104
Farmington township, Clarion County	1 986	41.1	105	330	78	66	244	292	338	126	117
Farmington township, Tioga County	636	39.7	25	138	20	25	67	101	99	47	37
Farmington township, Warren County	1 353	36.9	91	299	51	46	148	235	186	98	55
Farrell city, Mercer County	6 050	40.1	401	1 145	206	242	652	773	760	248	253
Fawn township, Allegheny County	2 504	42.0	116	410	92	70	260	451	418	117	130
Fawn township, York County	2 727	37.3	176	595	73	95	318	566	399	146	102
Fawn Grove borough, York County	463	41.2	27	63	23	23	54	72	77	17	22
Fayette township, Juniata County	3 252	36.4	240	649	126	133	409	493	425	194	129
Fayette City borough, Fayette County	714	37.7	39	156	22	33	82	127	89	26	29
Fayetteville CDP, Franklin County	2 774	41.8	161	442	57	108	374	370	369	178	151
Feasterville-Trevose CDP, Bucks County	6 525	36.1	404	1 125	199	309	1 095	1 213	771	287	282
Fell township, Lackawanna County	2 331	45.1	122	308	60	73	284	316	273	126	104
Felton borough, York County	449	40.0	23	72	24	19	67	74	77	26	17
Ferguson township, Centre County	14 063	31.8	860	2 287	617	1 770	2 134	2 095	1 850	589	496
Ferguson township, Clearfield County	410	36.7	25	77	12	21	51	65	49	31	10
Fermanagh township, Juniata County	2 544	43.6	151	406	67	72	273	362	351	157	142
Ferndale borough, Cambria County	1 834	39.8	96	301	69	69	247	275	270	83	84
Fernville CDP, Columbia County	488	39.5	39	78	9	17	67	73	81	32	19
Fernway CDP, Butler County	12 188	34.0	1 094	2 755	334	379	1 759	2 602	1 856	469	313
Findlay township, Allegheny County	5 145	37.4	366	954	162	144	694	1 054	760	279	179
Findley township, Mercer County	2 305	40.5	68	262	57	96	376	580	469	109	81
Finleyville borough, Washington County	459	37.9	22	70	10	18	83	79	58	14	19
Fishing Creek township, Columbia County	1 393	40.8	72	238	44	42	174	235	212	104	71
Fleetwood borough, Berks County	4 018	36.7	254	743	105	180	592	678	478	211	150
Flemington borough, Clinton County	1 319	42.4	73	167	45	62	181	170	171	83	75
Flourtown CDP, Montgomery County	4 669	43.1	277	820	97	103	446	745	739	266	211
Flying Hills CDP, Berks County	1 191	42.5	46	136	31	48	187	196	230	58	57
Folcroft borough, Delaware County	6 978	35.7	502	1 370	250	312	976	1 149	798	339	347
Folsom CDP, Delaware County	8 072	39.7	390	1 447	247	318	1 002	1 345	1 049	349	316
Ford City borough, Armstrong County	3 451	41.8	201	550	92	161	424	451	428	151	126
Ford Cliff borough, Armstrong County	412	42.8	20	60	10	20	50	66	54	23	16
Forest City borough, Susquehanna County	1 855	45.6	83	286	43	63	208	231	180	80	89
Forest Hills borough, Allegheny County	6 831	43.8	349	1 000	127	182	849	1 070	1 166	341	300
Forest Lake township, Susquehanna County	1 194	38.3	68	262	35	41	119	209	185	71	59
Forks township, Northampton County	8 419	38.6	611	1 710	187	179	951	1 687	1 285	439	304
Forks township, Sullivan County	407	45.4	14	67	11	14	48	45	71	20	25
Forkston township, Wyoming County	386	41.9	18	58	17	17	48	56	67	28	25
Forksville borough, Sullivan County	147	43.5	10	16	4	1	20	25	19	7	19
Forrestville CDP, Schuylkill County	431	45.6	17	59	13	16	52	55	75	15	27
Fort Indiantown Gap CDP, Lebanon County	85	43.4	2	12	1	6	7	18	17	8	4
Fort Washington CDP, Montgomery County	3 680	41.8	188	859	95	97	250	564	773	265	155
Forty Fort borough, Luzerne County	4 579	41.5	167	771	167	164	580	685	721	242	185
Forward township, Allegheny County	3 771	41.9	168	676	111	102	386	657	541	221	195
Forward township, Butler County	2 687	37.5	189	552	84	86	313	502	410	138	112
Foster township, Luzerne County	3 323	42.9	143	505	81	93	389	547	523	222	199
Foster township, McKean County	4 566	39.9	246	882	127	151	517	803	607	213	233
Foster township, Schuylkill County	1 124	35.5	8	55	22	71	388	298	161	24	24
Foundryville CDP, Columbia County	265	39.4	12	50	8	16	28	36	38	22	21
Fountain Hill borough, Lehigh County	4 614	39.9	237	764	148	191	583	755	578	216	174
Fountain Springs CDP, Schuylkill County	100	45.0	6	10	2	2	13	17	11	8	6
Fox township, Elk County	3 734	36.5	243	741	108	136	548	615	493	187	199
Fox township, Sullivan County	332	43.3	20	41	16	13	35	51	54	23	21
Foxburg borough, Clarion County	275	37.4	15	53	11	9	37	41	32	21	15

Table 2. **Age and Sex: 2000**—Con.

[For information on confidentiality protection, nonsampling error, and definitions, see text]

Age—Con.			Age and sex						Percent of total population		
			All ages		18 years and over		65 years and over				**State** **County** **Place and County Subdivision**
65 to 74 years	75 to 84 years	85 years and over	Female	Males per 100 females	Total	Female	Total	Female	Under 18 years	65 years and over	
											PLACE AND COUNTY SUBDIVISION—Con.
97	56	24	424	98.6	653	341	177	102	22.4	21.0	Everson borough, Fayette County
1 614	991	309	10 810	95.8	15 839	8 239	2 914	1 668	25.2	13.8	Exeter township, Berks County
628	448	166	3 237	84.0	4 703	2 608	1 242	797	21.0	20.9	Exeter borough, Luzerne County
165	101	14	1 272	101.0	1 936	963	280	151	24.3	11.0	Exeter township, Luzerne County
61	30	9	337	122.0	583	274	100	60	22.1	13.4	Exeter township, Wyoming County
78	96	34	470	90.4	727	391	208	129	18.8	23.2	Export borough, Westmoreland County
248	209	67	2 215	92.6	3 503	1 836	524	317	17.9	12.3	Exton CDP, Chester County
6	6	2	43	100.0	73	35	14	7	15.1	16.3	Eyers Grove CDP, Columbia County
54	34	12	582	96.6	918	471	100	55	19.8	8.7	Factoryville borough, Wyoming County
187	151	40	1 159	87.6	1 657	910	378	237	23.8	17.4	Fairchance borough, Fayette County
188	179	61	1 036	88.7	1 553	860	428	280	20.6	21.9	Fairdale CDP, Greene County
55	44	17	260	86.9	385	209	116	66	20.8	23.9	Fairfield borough, Adams County
99	50	7	554	99.3	838	425	156	87	24.1	14.1	Fairfield township, Crawford County
229	113	23	1 365	94.8	1 963	1 013	365	192	26.2	13.7	Fairfield township, Lycoming County
205	119	25	1 244	103.9	1 913	966	349	193	24.6	13.8	Fairfield township, Westmoreland County
22	5	1	61	124.6	110	50	28	16	19.7	20.4	Fairhope township, Somerset County
652	467	75	4 384	90.8	6 289	3 342	1 194	742	24.8	14.3	Fairless Hills CDP, Bucks County
122	42	12	593	106.7	931	451	176	97	24.1	14.4	Fairmount township, Luzerne County
16	6	3	108	103.7	162	84	25	14	26.4	11.4	Fairview borough, Butler County
149	101	20	1 043	97.6	1 518	774	270	147	26.3	13.1	Fairview township, Butler County
799	631	354	5 290	91.7	7 581	4 027	1 784	1 071	25.2	17.6	Fairview township, Erie County
290	190	39	2 072	92.8	2 844	1 491	519	297	28.8	13.0	Fairview township, Luzerne County
79	28	3	511	102.7	701	345	110	59	32.3	10.6	Fairview township, Mercer County
985	520	142	7 190	99.2	10 831	5 516	1 647	925	24.4	11.5	Fairview township, York County
291	224	44	1 266	90.4	1 958	1 033	559	338	18.8	23.2	Fairview-Ferndale CDP, Northumberland County
465	377	86	2 282	95.5	3 639	1 883	928	531	18.4	20.8	Fallowfield township, Washington County
2 554	1 620	251	17 890	94.9	25 887	13 479	4 425	2 605	25.8	12.7	Falls township, Bucks County
141	88	21	947	110.9	1 433	725	250	138	28.2	12.5	Falls township, Wyoming County
107	69	11	504	95.0	754	381	187	97	23.3	19.0	Falls Creek borough
3	2	-	24	83.3	32	16	5	2	27.3	11.4	Clearfield County (part)
104	67	11	480	95.6	722	365	182	95	23.1	19.4	Jefferson County (part)
39	17	5	155	98.1	237	127	61	35	22.8	19.9	Fallston borough, Beaver County
162	102	35	1 208	96.2	1 665	836	299	170	29.7	12.6	Fannett township, Franklin County
183	82	25	979	102.9	1 551	756	290	144	21.9	14.6	Farmington township, Clarion County
46	25	6	312	103.8	473	229	77	37	25.6	12.1	Farmington township, Tioga County
89	46	9	647	109.1	963	470	144	67	28.8	10.6	Farmington township, Warren County
635	580	155	3 358	80.2	4 504	2 586	1 370	870	25.6	22.6	Farrell city, Mercer County
258	154	28	1 243	101.4	1 978	990	440	231	21.0	17.6	Fawn township, Allegheny County
154	70	33	1 374	98.5	1 956	986	257	139	28.3	9.4	Fawn township, York County
49	29	7	241	92.1	373	194	85	47	19.4	18.4	Fawn Grove borough, York County
253	157	44	1 624	100.2	2 363	1 203	454	262	27.3	14.0	Fayette township, Juniata County
48	44	19	378	88.9	519	280	111	70	27.3	15.5	Fayette City borough, Fayette County
318	183	63	1 435	93.3	2 171	1 137	564	326	21.7	20.3	Fayetteville CDP, Franklin County
493	285	62	3 251	100.7	4 996	2 514	840	475	23.4	12.9	Feasterville-Trevose CDP, Bucks County
290	261	114	1 237	88.4	1 901	1 035	665	438	18.4	28.5	Fell township, Lackawanna County
22	20	8	220	104.1	354	177	50	26	21.2	11.1	Felton borough, York County
797	462	106	6 902	103.8	10 916	5 373	1 365	733	22.4	9.7	Ferguson township, Centre County
40	24	5	200	105.0	308	149	69	40	24.9	16.8	Ferguson township, Clearfield County
282	175	106	1 347	88.9	1 987	1 076	563	351	21.9	22.1	Fermanagh township, Juniata County
177	138	25	973	88.5	1 437	783	340	209	21.6	18.5	Ferndale borough, Cambria County
38	26	9	248	96.8	371	197	73	42	24.0	15.0	Fernville CDP, Columbia County
403	189	35	6 198	96.6	8 339	4 326	627	361	31.6	5.1	Fernway CDP, Butler County
313	191	49	2 620	96.4	3 825	1 996	553	313	25.7	10.7	Findlay township, Allegheny County
136	59	12	681	238.5	1 975	520	207	100	14.3	9.0	Findley township, Mercer County
39	37	10	239	92.1	367	193	86	53	20.0	18.7	Finleyville borough, Washington County
108	77	16	699	99.3	1 083	551	201	114	22.3	14.4	Fishing Creek township, Columbia County
334	222	71	2 072	93.9	3 021	1 588	627	368	24.8	15.6	Fleetwood borough, Berks County
157	116	19	682	93.4	1 079	566	292	171	18.2	22.1	Flemington borough, Clinton County
426	410	129	2 473	88.8	3 572	1 959	965	587	23.5	20.7	Flourtown CDP, Montgomery County
129	63	10	596	99.8	1 009	509	202	106	15.3	17.0	Flying Hills CDP, Berks County
599	293	43	3 564	95.8	5 106	2 678	935	523	26.8	13.4	Folcroft borough, Delaware County
901	589	119	4 216	91.5	6 235	3 314	1 609	952	22.8	19.9	Folsom CDP, Delaware County
358	409	100	1 871	84.4	2 700	1 489	867	530	21.8	25.1	Ford City borough, Armstrong County
45	39	9	224	83.9	332	183	93	63	19.4	22.6	Ford Cliff borough, Armstrong County
198	235	159	1 025	81.0	1 486	846	592	398	19.9	31.9	Forest City borough, Susquehanna County
730	559	158	3 652	87.0	5 482	2 955	1 447	826	19.7	21.2	Forest Hills borough, Allegheny County
82	50	13	585	104.1	864	432	145	74	27.6	12.1	Forest Lake township, Susquehanna County
640	344	82	4 301	95.7	6 098	3 142	1 066	594	27.6	12.7	Forks township, Northampton County
51	31	10	200	103.5	326	158	92	45	19.9	22.6	Forks township, Sullivan County
27	20	5	187	106.4	310	152	52	27	19.7	13.5	Forkston township, Wyoming County
19	7	-	71	107.0	121	55	26	8	17.7	17.7	Forksville borough, Sullivan County
48	45	9	229	88.2	355	188	102	62	17.6	23.7	Forrestville CDP, Schuylkill County
8	2	-	46	84.8	71	38	10	5	16.5	11.8	Fort Indiantown Gap CDP, Lebanon County
211	137	86	1 840	100.0	2 633	1 374	434	249	28.5	11.8	Fort Washington CDP, Montgomery County
430	360	107	2 456	86.4	3 641	2 002	897	560	20.5	19.6	Forty Fort borough, Luzerne County
420	244	50	1 939	94.5	2 927	1 515	714	397	22.4	18.9	Forward township, Allegheny County
178	98	25	1 292	108.0	1 946	961	301	158	27.6	11.2	Forward township, Butler County
355	202	64	1 649	101.5	2 675	1 325	621	338	19.5	18.7	Foster township, Luzerne County
464	257	66	2 329	96.0	3 438	1 783	787	436	24.7	17.2	Foster township, McKean County
45	26	2	128	778.1	1 061	99	73	31	5.6	6.5	Foster township, Schuylkill County
22	10	2	129	105.4	203	105	34	14	23.4	12.8	Foundryville CDP, Columbia County
407	406	155	2 507	84.0	3 613	2 019	968	631	21.7	21.0	Fountain Hill borough, Lehigh County
14	10	1	51	96.1	84	45	25	16	16.0	25.0	Fountain Springs CDP, Schuylkill County
278	150	36	1 838	103.2	2 750	1 365	464	246	26.4	12.4	Fox township, Elk County
38	13	7	167	98.8	271	135	58	32	18.4	17.5	Fox township, Sullivan County
26	14	1	136	102.2	207	99	41	20	24.7	14.9	Foxburg borough, Clarion County

Table 2. **Age and Sex: 2000**—Con.

[For information on confidentiality protection, nonsampling error, and definitions, see text]

State County Place and County Subdivision	Total population	Median age	Age: Under 5 years	5 to 17 years	18 to 20 years	21 to 24 years	25 to 34 years	35 to 44 years	45 to 54 years	55 to 59 years	60 to 64 years
PLACE AND COUNTY SUBDIVISION—Con.											
Fox Chapel borough, Allegheny County	5 436	44.3	307	1 327	113	65	237	745	1 174	383	277
Fox Run CDP, Butler County	3 044	33.6	301	645	81	103	481	601	487	127	82
Frackville borough, Schuylkill County	4 361	43.9	220	638	120	168	498	610	559	216	208
Frailey township, Schuylkill County	416	38.8	25	84	14	17	47	59	47	23	20
Franconia township, Montgomery County	11 523	39.5	834	2 072	266	307	1 389	1 929	1 385	565	513
Frankfort Springs borough, Beaver County	130	40.0	9	17	11	6	11	23	16	5	13
Franklin township, Adams County	4 590	39.3	241	915	153	172	524	794	742	250	190
Franklin township, Beaver County	4 307	38.6	264	825	146	165	505	789	583	239	188
Franklin township, Bradford County	698	35.4	39	171	20	33	82	106	93	37	26
Franklin township, Butler County	2 292	40.7	119	384	74	91	271	388	431	161	110
Franklin borough, Cambria County	442	45.4	15	57	13	21	57	54	61	24	11
Franklin township, Carbon County	4 243	40.0	236	671	122	154	615	652	685	280	209
Franklin township, Chester County	3 850	35.9	304	1 017	127	79	331	862	656	161	122
Franklin township, Columbia County	597	40.2	32	110	19	23	66	111	101	21	22
Franklin township, Erie County	1 609	36.9	106	361	56	41	183	302	285	82	69
Franklin township, Fayette County	2 628	40.7	142	447	96	109	319	410	406	128	127
Franklin township, Greene County	7 694	36.8	318	990	255	550	1 498	1 324	1 109	347	261
Franklin township, Huntingdon County	447	39.1	41	49	15	24	78	57	59	22	31
Franklin township, Luzerne County	1 601	40.8	88	284	51	40	185	295	276	102	75
Franklin township, Lycoming County	915	37.8	55	160	36	42	126	141	149	57	43
Franklin township, Snyder County	2 094	39.4	108	393	56	90	250	354	323	143	107
Franklin township, Susquehanna County	938	39.8	56	177	30	30	110	145	135	67	53
Franklin city, Venango County	7 212	39.5	457	1 256	288	345	839	1 031	988	347	330
Franklin township, York County	4 515	36.5	285	970	131	142	603	909	709	229	166
Franklin Park borough, Allegheny County	11 364	40.0	783	2 712	295	213	772	2 151	2 307	628	433
Franklintown borough, York County	532	29.4	53	102	13	32	131	105	38	18	11
Frankstown township, Blair County	7 694	42.1	344	1 503	242	218	664	1 305	1 358	448	346
Frazer township, Allegheny County	1 286	44.0	49	195	43	40	121	226	203	77	63
Fredericksburg CDP, Crawford County	1 140	40.3	74	158	48	42	144	186	172	56	57
Fredericksburg CDP, Lebanon County	987	37.0	76	171	26	28	160	148	118	50	52
Fredericktown-Millsboro CDP, Washington County	1 094	40.0	54	188	40	52	147	150	135	60	62
Fredonia borough, Mercer County	652	35.7	47	133	36	24	77	97	85	46	23
Freeburg borough, Snyder County	584	39.7	30	108	16	25	66	90	78	39	21
Freedom township, Adams County	844	42.3	47	140	24	35	76	134	192	64	54
Freedom borough, Beaver County	1 763	36.2	119	335	101	83	206	305	224	71	72
Freedom township, Blair County	3 261	36.9	204	602	107	151	462	535	484	173	152
Freehold township, Warren County	1 402	32.5	116	385	53	32	167	213	171	77	48
Freeland borough, Luzerne County	3 643	42.0	178	613	120	141	420	512	475	183	169
Freemansburg borough, Northampton County	1 897	36.4	142	328	89	92	256	392	225	76	59
Freeport borough, Armstrong County	1 962	39.0	100	337	57	87	274	297	266	91	73
Freeport township, Greene County	302	37.1	20	60	10	11	43	45	31	19	14
French Creek township, Mercer County	764	39.8	47	143	22	20	95	119	112	46	39
Frenchcreek township, Venango County	1 605	41.7	64	321	43	40	147	297	278	100	100
Friedens CDP, Somerset County	1 673	35.4	127	325	59	71	238	273	214	65	79
Friedensburg CDP, Schuylkill County	828	42.4	38	126	17	29	108	133	111	60	39
Friendsville borough, Susquehanna County	91	42.2	7	14	2	4	14	10	18	3	8
Fullerton CDP, Lehigh County	14 268	39.1	826	1 976	401	765	2 269	2 190	1 782	726	615
Fulton township, Lancaster County	2 826	32.2	254	695	99	105	387	431	337	162	113
Gaines township, Tioga County	553	47.7	20	84	15	15	47	69	101	43	39
Galeton borough, Potter County	1 325	39.6	84	251	43	45	137	226	123	67	58
Gallagher township, Clinton County	340	41.8	10	59	11	5	35	71	49	32	30
Gallitzin borough, Cambria County	1 756	37.3	102	303	78	95	230	273	234	76	74
Gallitzin township, Cambria County	1 310	36.9	70	285	50	44	171	241	199	60	44
Gamble township, Lycoming County	854	41.4	38	157	36	27	85	151	176	54	30
Gap CDP, Lancaster County	1 611	35.9	133	340	50	65	197	281	227	85	70
Garden View CDP, Lycoming County	2 679	42.0	115	420	83	133	320	393	390	139	151
Garrett borough, Somerset County	449	34.5	30	91	22	23	65	54	47	17	26
Gaskill township, Jefferson County	671	39.0	31	136	19	26	75	115	87	32	34
Gastonville CDP, Washington County	3 002	42.1	145	471	76	98	346	504	460	185	155
Geistown borough, Cambria County	2 555	44.3	115	425	68	79	250	367	425	134	110
Genesee township, Potter County	789	38.8	50	159	27	28	88	121	105	49	40
Geneva CDP, Crawford County	115	39.8	8	16	5	5	14	16	22	6	5
Georges township, Fayette County	6 752	37.7	348	1 207	278	308	922	1 075	962	397	275
Georgetown borough, Beaver County	182	39.5	9	31	8	6	23	28	30	8	8
German township, Fayette County	5 595	38.6	302	1 086	180	209	719	854	826	295	237
Germany township, Adams County	2 269	37.3	122	520	81	70	245	418	319	137	88
Gettysburg borough, Adams County	7 490	23.1	328	889	1 519	1 193	747	681	740	252	202
Gibson township, Cameron County	222	42.8	3	54	9	1	12	42	28	15	13
Gibson township, Susquehanna County	1 129	41.1	56	220	45	38	103	180	172	65	48
Gilberton borough, Schuylkill County	867	39.7	58	131	30	29	129	125	118	38	40
Gilbertsville CDP, Montgomery County	4 242	37.6	280	855	142	147	514	705	631	211	185
Gilmore township, Greene County	295	36.3	10	73	11	11	35	45	43	18	15
Gilpin township, Armstrong County	2 587	43.2	115	412	94	74	254	440	397	127	133
Girard township, Clearfield County	674	35.1	43	144	19	34	95	110	83	41	30
Girard borough, Erie County	3 164	35.8	218	711	118	99	394	516	429	149	106
Girard township, Erie County	5 133	36.8	334	1 055	156	187	670	898	727	308	224
Girardville borough, Schuylkill County	1 742	41.7	71	314	54	61	191	284	228	104	72
Glade township, Warren County	2 319	43.5	108	416	51	58	233	356	414	150	118
Glasgow borough, Beaver County	63	42.5	4	5	3	2	6	15	6	1	2
Glassport borough, Allegheny County	4 993	41.9	229	815	164	197	582	748	664	247	240
Glenburn CDP, Lackawanna County	1 212	40.5	60	251	33	43	100	227	197	68	52
Glenburn township, Lackawanna County	1 212	40.5	60	251	33	43	100	227	197	68	52
Glen Campbell borough, Indiana County	306	44.0	10	60	7	9	29	40	49	14	16
Glendon borough, Northampton County	367	36.5	24	82	9	7	48	63	51	20	15
Glenfield borough, Allegheny County	236	38.5	12	60	5	6	21	41	31	10	10
Glen Hope borough, Clearfield County	149	41.9	6	23	5	7	10	32	20	8	11

Table 2. **Age and Sex: 2000**—Con.

[For information on confidentiality protection, nonsampling error, and definitions, see text]

Age—Con.			Age and sex						Percent of total population		
			All ages		18 years and over		65 years and over				**State** **County** **Place and County Subdivision**
65 to 74 years	75 to 84 years	85 years and over	Female	Males per 100 females	Total	Female	Total	Female	Under 18 years	65 years and over	
											PLACE AND COUNTY SUBDIVISION—Con.
515	236	57	2 738	98.5	3 802	1 938	808	406	30.1	14.9	Fox Chapel borough, Allegheny County
81	49	6	1 519	100.4	2 098	1 068	136	73	31.1	4.5	Fox Run CDP, Butler County
536	430	158	2 314	88.5	3 503	1 922	1 124	712	19.7	25.8	Frackville borough, Schuylkill County
45	29	6	210	98.1	307	153	80	46	26.2	19.2	Frailey township, Schuylkill County
1 032	801	430	6 046	90.6	8 617	4 633	2 263	1 353	25.2	19.6	Franconia township, Montgomery County
10	8	1	69	88.4	104	54	19	12	20.0	14.6	Frankfort Springs borough, Beaver County
287	231	91	2 304	99.2	3 434	1 747	609	362	25.2	13.3	Franklin township, Adams County
325	212	66	2 173	98.2	3 218	1 643	603	346	25.3	14.0	Franklin township, Beaver County
60	22	9	344	102.9	488	237	91	50	30.1	13.0	Franklin township, Bradford County
153	89	21	1 128	103.2	1 789	892	263	140	21.9	11.5	Franklin township, Butler County
75	44	10	223	98.2	370	188	129	74	16.3	29.2	Franklin borough, Cambria County
349	229	41	2 110	101.1	3 336	1 681	619	339	21.4	14.6	Franklin township, Carbon County
112	62	17	1 933	99.2	2 529	1 285	191	110	34.3	5.0	Franklin township, Chester County
60	27	5	283	111.0	455	217	92	47	23.8	15.4	Franklin township, Columbia County
63	53	8	805	99.9	1 142	571	124	66	29.0	7.7	Franklin township, Erie County
259	146	39	1 329	97.7	2 039	1 045	444	256	22.4	16.9	Franklin township, Fayette County
448	404	190	2 968	159.2	6 386	2 331	1 042	640	17.0	13.5	Franklin township, Greene County
43	20	8	223	100.4	357	176	71	40	20.1	15.9	Franklin township, Huntingdon County
111	76	18	791	102.4	1 229	623	205	104	23.2	12.8	Franklin township, Luzerne County
62	29	15	448	104.2	700	347	106	56	23.5	11.6	Franklin township, Lycoming County
155	88	27	1 069	95.9	1 593	813	270	155	23.9	12.9	Franklin township, Snyder County
79	44	12	484	93.8	705	366	135	70	24.8	14.4	Franklin township, Susquehanna County
632	507	192	3 877	86.0	5 499	2 996	1 331	879	23.8	18.5	Franklin city, Venango County
230	116	25	2 256	100.1	3 260	1 647	371	204	27.8	8.2	Franklin township, York County
624	339	107	5 748	97.7	7 869	4 031	1 070	579	30.8	9.4	Franklin Park borough, Allegheny County
16	12	1	265	100.8	377	199	29	16	29.1	5.5	Franklintown borough, York County
672	429	165	3 913	96.6	5 847	3 056	1 266	748	24.0	16.5	Frankstown township, Blair County
160	88	21	638	101.6	1 042	525	269	142	19.0	20.9	Frazer township, Allegheny County
104	76	23	593	92.2	908	480	203	121	20.4	17.8	Fredericksburg CDP, Crawford County
92	49	17	488	102.3	740	365	158	92	25.0	16.0	Fredericksburg CDP, Lebanon County
81	103	22	574	90.6	852	459	206	122	22.1	18.8	Fredericktown-Millsboro CDP, Washington County
48	33	3	332	96.4	472	252	84	47	27.6	12.9	Fredonia borough, Mercer County
60	45	6	295	98.0	446	235	111	71	23.6	19.0	Freeburg borough, Snyder County
46	21	11	422	100.0	657	327	78	40	22.2	9.2	Freedom township, Adams County
139	88	20	910	93.7	1 309	704	247	156	25.8	14.0	Freedom borough, Beaver County
252	112	27	1 627	100.4	2 455	1 255	391	227	24.7	12.0	Freedom township, Blair County
77	52	11	709	97.7	901	441	140	75	35.7	10.0	Freehold township, Warren County
423	296	113	1 950	86.8	2 852	1 561	832	525	21.7	22.8	Freeland borough, Luzerne County
131	85	22	940	101.8	1 427	718	238	142	24.8	12.5	Freemansburg borough, Northampton County
157	160	63	1 055	86.0	1 525	841	380	249	22.3	19.4	Freeport borough, Armstrong County
21	21	7	147	105.4	222	120	49	29	26.5	16.2	Freeport township, Greene County
57	44	20	383	99.5	574	293	121	68	24.9	15.8	French Creek township, Mercer County
128	67	20	819	96.0	1 220	627	215	119	24.0	13.4	Frenchcreek township, Venango County
121	81	20	840	99.2	1 221	633	222	130	27.0	13.3	Friedens CDP, Somerset County
90	62	15	406	103.9	664	337	167	90	19.8	20.2	Friedensburg CDP, Schuylkill County
10	-	1	44	106.8	70	36	11	6	23.1	12.1	Friendsville borough, Susquehanna County
1 455	979	284	7 419	92.3	11 466	6 066	2 718	1 609	19.6	19.0	Fullerton CDP, Lehigh County
147	79	17	1 414	99.9	1 877	936	243	122	33.6	8.6	Fulton township, Lancaster County
64	44	12	280	97.5	449	228	120	64	18.8	21.7	Gaines township, Tioga County
115	127	49	712	86.1	990	539	291	181	25.3	22.0	Galeton borough, Potter County
29	6	3	162	109.9	271	122	38	16	20.3	11.2	Gallagher township, Clinton County
148	105	38	931	88.6	1 351	721	291	192	23.1	16.6	Gallitzin borough, Cambria County
83	50	13	620	111.3	955	453	146	78	27.1	11.1	Gallitzin township, Cambria County
52	42	6	415	105.8	659	324	100	51	22.8	11.7	Gamble township, Lycoming County
105	41	17	813	98.2	1 138	581	163	87	29.4	10.1	Gap CDP, Lancaster County
281	205	49	1 360	97.0	2 144	1 112	535	295	20.0	20.0	Garden View CDP, Lycoming County
39	31	4	226	98.7	328	171	74	42	26.9	16.5	Garrett borough, Somerset County
63	29	24	343	95.6	504	265	116	73	24.9	17.3	Gaskill township, Jefferson County
322	189	51	1 574	90.7	2 386	1 279	562	329	20.5	18.7	Gastonville CDP, Washington County
287	243	52	1 366	87.0	2 015	1 092	582	343	21.1	22.8	Geistown borough, Cambria County
63	44	15	395	99.7	580	295	122	61	26.5	15.5	Genesee township, Potter County
8	9	1	56	105.4	91	46	18	11	20.9	15.7	Geneva CDP, Crawford County
506	380	94	3 447	95.9	5 197	2 707	980	554	23.0	14.5	Georges township, Fayette County
14	13	4	82	122.0	142	69	31	16	22.0	17.0	Georgetown borough, Beaver County
415	380	92	2 916	91.9	4 207	2 251	887	543	24.8	15.9	German township, Fayette County
168	80	21	1 144	98.3	1 627	818	269	145	28.3	11.9	Germany township, Adams County
464	355	120	3 982	88.1	6 273	3 389	939	583	16.2	12.5	Gettysburg borough, Adams County
34	8	3	107	107.5	165	79	45	20	25.7	20.3	Gibson township, Cameron County
82	69	51	554	103.8	853	427	202	111	24.4	17.9	Gibson township, Susquehanna County
89	63	17	433	100.2	678	342	169	94	21.8	19.5	Gilberton borough, Schuylkill County
301	218	53	2 183	94.3	3 107	1 660	572	336	26.8	13.5	Gilbertsville CDP, Montgomery County
21	12	1	145	103.4	212	110	34	18	28.1	11.5	Gilmore township, Greene County
278	215	48	1 286	101.2	2 060	1 040	541	291	20.4	20.9	Gilpin township, Armstrong County
38	22	15	340	98.2	487	242	75	36	27.7	11.1	Girard township, Clearfield County
208	163	53	1 667	89.8	2 235	1 221	424	258	29.4	13.4	Girard borough, Erie County
342	184	48	2 591	98.1	3 744	1 945	574	325	27.1	11.2	Girard township, Erie County
183	143	37	909	91.6	1 357	735	363	245	22.1	20.8	Girardville borough, Schuylkill County
246	135	34	1 167	98.7	1 795	912	415	236	22.6	17.9	Glade township, Warren County
11	5	3	29	117.2	54	26	19	9	14.3	30.2	Glasgow borough, Beaver County
541	460	106	2 645	88.8	3 949	2 123	1 107	672	20.9	22.2	Glassport borough, Allegheny County
104	67	10	631	92.1	901	464	181	104	25.7	14.9	Glenburn CDP, Lackawanna County
104	67	10	631	92.1	901	464	181	104	25.7	14.9	Glenburn township, Lackawanna County
33	30	9	153	100.0	236	121	72	47	22.9	23.5	Glen Campbell borough, Indiana County
27	13	8	175	109.7	261	126	48	24	28.9	13.1	Glendon borough, Northampton County
18	17	5	123	91.9	164	85	40	19	30.5	16.9	Glenfield borough, Allegheny County
19	8	-	77	93.5	120	61	27	16	19.5	18.1	Glen Hope borough, Clearfield County

Table 2. **Age and Sex: 2000**—Con.

[For information on confidentiality protection, nonsampling error, and definitions, see text]

State County Place and County Subdivision	Total population	Median age	Age: Under 5 years	5 to 17 years	18 to 20 years	21 to 24 years	25 to 34 years	35 to 44 years	45 to 54 years	55 to 59 years	60 to 64 years
PLACE AND COUNTY SUBDIVISION—Con.											
Glen Lyon CDP, Luzerne County	1 881	36.9	114	318	69	103	259	279	227	89	70
Glenolden borough, Delaware County	7 476	36.5	428	1 353	284	396	1 078	1 297	914	329	294
Glen Rock borough, York County	1 809	34.6	104	420	45	77	266	348	216	78	53
Glenside CDP, Montgomery County	7 914	36.5	499	1 477	257	380	1 168	1 273	1 152	350	264
Goldsboro borough, York County	939	32.7	72	230	28	23	168	211	91	29	29
Gordon borough, Schuylkill County	781	38.0	50	149	39	36	89	121	108	46	30
Goshen township, Clearfield County	496	36.3	31	95	23	20	69	82	55	33	17
Graham township, Clearfield County	1 236	39.3	69	209	36	48	160	207	210	96	55
Grampian borough, Clearfield County	441	31.1	43	95	14	19	77	53	47	15	15
Grant township, Indiana County	696	39.0	35	126	20	33	89	106	109	46	38
Grantley CDP, York County	3 580	21.3	110	330	1 293	382	180	273	317	138	93
Granville township, Bradford County	873	38.2	58	181	30	33	89	138	130	74	32
Granville township, Mifflin County	4 895	40.6	278	820	135	170	640	727	715	340	306
Grapeville CDP, Westmoreland County	676	38.3	54	106	31	31	89	111	86	32	34
Gratz borough, Dauphin County	676	42.3	35	94	31	40	69	92	86	34	47
Gray township, Greene County	236	37.5	13	39	10	17	35	29	28	6	11
Great Bend borough, Susquehanna County	700	41.1	37	114	23	29	80	118	88	36	33
Great Bend township, Susquehanna County	1 890	39.9	102	387	57	76	194	303	284	131	93
Green township, Forest County	397	42.5	16	74	13	5	49	58	52	29	38
Green township, Indiana County	3 995	38.4	230	772	171	175	485	603	608	199	172
Greencastle borough, Franklin County	3 722	40.9	191	565	114	181	492	562	505	227	193
Greene township, Beaver County	2 705	35.8	209	586	97	93	335	511	427	134	99
Greene township, Clinton County	1 464	33.4	141	325	74	60	163	249	164	66	67
Greene township, Erie County	4 768	39.8	258	951	175	153	518	776	828	281	224
Greene township, Franklin County	12 284	40.3	758	2 050	355	445	1 531	1 862	1 771	751	585
Greene township, Greene County	445	43.2	21	78	6	22	46	73	73	28	26
Greene township, Mercer County	1 153	43.8	59	178	34	52	106	174	202	97	65
Greene township, Pike County	3 149	43.0	156	548	89	77	287	527	441	194	184
Greenfield township, Blair County	3 904	37.0	259	702	165	198	520	563	561	206	189
Greenfield township, Erie County	1 909	36.5	122	451	59	53	230	358	321	89	83
Greenfield township, Lackawanna County	1 990	39.3	117	349	62	81	250	349	278	112	91
Green Hills borough, Washington County	18	36.0	3	3	-	2	1	3	2	-	1
Green Lane borough, Montgomery County	584	36.1	47	98	16	37	82	109	74	25	22
Greensboro borough, Greene County	295	38.7	24	52	7	16	33	44	38	12	12
Greensburg city, Westmoreland County	15 889	39.3	869	2 338	713	878	2 231	2 206	2 306	718	563
Green Tree borough, Allegheny County	4 719	44.6	218	698	128	136	467	743	745	320	252
Greenville borough, Mercer County	6 380	34.6	351	1 035	557	514	762	822	753	266	255
Greenville township, Somerset County	718	33.6	53	180	23	30	84	118	93	36	27
Greenwich township, Berks County	3 386	37.6	213	670	116	142	400	642	580	165	145
Greenwood township, Clearfield County	424	39.7	38	65	7	22	58	64	60	33	25
Greenwood township, Columbia County	1 932	37.5	109	368	79	81	245	329	279	111	98
Greenwood township, Crawford County	1 487	36.8	99	295	49	57	203	227	232	99	61
Greenwood township, Juniata County	548	37.9	39	109	22	16	63	88	82	35	24
Greenwood township, Perry County	1 010	38.1	53	201	36	35	124	172	162	61	37
Gregg township, Centre County	2 119	36.7	146	419	70	66	285	350	323	114	87
Gregg township, Union County	4 687	35.3	57	173	74	334	1 658	1 311	649	180	106
Grier City-Park Crest CDP, Schuylkill County	954	43.8	32	166	31	28	109	133	189	65	43
Grindstone-Rowes Run CDP, Fayette County	1 141	41.4	51	188	33	53	163	146	165	54	57
Grove township, Cameron County	129	52.3	7	14	3	6	11	14	18	13	12
Grove City borough, Mercer County	8 024	26.8	305	1 038	1 538	1 012	758	859	684	239	249
Grugan township, Clinton County	52	56.0	-	6	-	-	3	7	9	8	6
Guilford CDP, Franklin County	1 835	45.7	92	310	45	36	122	280	332	125	118
Guilford township, Franklin County	13 100	41.1	720	2 209	405	498	1 561	1 901	1 870	811	750
Gulich township, Clearfield County	1 275	42.7	58	223	34	43	157	174	167	65	79
Guys Mills CDP, Crawford County	133	32.1	6	24	11	12	21	21	9	5	5
Haines township, Centre County	1 479	36.4	100	333	52	49	174	254	184	54	69
Halfmoon township, Centre County	2 357	34.6	191	609	65	55	274	571	363	84	40
Halfway House CDP, Montgomery County	1 823	36.5	142	373	50	68	228	343	281	76	56
Halifax borough, Dauphin County	875	35.7	61	167	32	32	139	125	95	49	38
Halifax township, Dauphin County	3 329	38.6	220	648	91	95	429	564	543	171	144
Hallam borough, York County	1 532	37.4	96	245	37	85	236	236	197	98	73
Hallstead borough, Susquehanna County	1 216	39.1	70	241	45	47	140	210	156	53	63
Hamburg borough, Berks County	4 114	40.5	248	618	121	174	586	558	590	203	170
Hamilton township, Adams County	2 044	38.0	124	409	67	69	254	358	325	123	93
Hamilton township, Franklin County	8 949	37.3	625	1 643	299	384	1 200	1 396	1 296	490	389
Hamilton township, McKean County	637	42.1	38	96	15	26	70	108	91	28	39
Hamilton township, Monroe County	8 235	39.9	459	1 503	243	275	946	1 495	1 405	485	319
Hamilton township, Tioga County	462	38.5	28	89	12	24	53	69	56	14	31
Hamiltonban township, Adams County	2 216	39.7	111	412	55	66	288	364	342	133	117
Hamlin township, McKean County	819	43.0	48	132	21	34	99	106	156	48	51
Hampden township, Cumberland County	24 135	39.9	1 427	4 484	606	774	2 848	4 092	4 134	1 446	1 099
Hampton CDP, Adams County	633	30.8	54	143	26	30	120	115	63	26	15
Hampton township, Allegheny County	17 526	39.8	1 101	3 820	448	406	1 605	3 226	2 940	947	729
Hampton Township CDP, Allegheny County	17 526	39.8	1 101	3 820	448	406	1 605	3 226	2 940	947	729
Hanover township, Beaver County	3 529	38.4	191	713	121	132	391	685	577	216	147
Hanover township, Lehigh County	1 913	38.4	111	240	54	113	347	283	291	106	104
Hanover township, Luzerne County	11 488	40.5	697	1 826	418	494	1 421	1 618	1 559	560	520
Hanover township, Northampton County	9 563	42.2	567	1 769	210	222	884	1 627	1 440	624	520
Hanover township, Washington County	2 795	41.6	151	453	77	78	292	522	412	176	167
Hanover borough, York County	14 535	40.5	836	2 091	459	711	2 004	2 070	1 854	790	642
Harborcreek township, Erie County	15 178	40.4	686	2 895	859	665	1 380	2 323	2 374	885	625
Harford township, Susquehanna County	1 301	39.7	68	260	37	34	142	226	178	89	68
Harleysville CDP, Montgomery County	8 795	34.7	683	1 845	234	300	1 379	1 675	1 122	337	266
Harmar township, Allegheny County	3 242	44.6	156	397	74	105	407	501	455	219	197
Harmonsburg CDP, Crawford County	356	39.0	24	70	9	15	36	69	53	15	11
Harmony township, Beaver County	3 373	44.2	168	477	83	97	341	565	406	153	178
Harmony borough, Butler County	937	41.2	30	156	29	37	123	160	124	73	50

Table 2. **Age and Sex: 2000**—Con.

[For information on confidentiality protection, nonsampling error, and definitions, see text]

Age—Con.			Age and sex						Percent of total population		State County Place and County Subdivision
			All ages		18 years and over		65 years and over				
65 to 74 years	75 to 84 years	85 years and over	Female	Males per 100 females	Total	Female	Total	Female	Under 18 years	65 years and over	
											PLACE AND COUNTY SUBDIVISION—Con.
133	165	55	977	92.5	1 449	784	353	237	23.0	18.8	Glen Lyon CDP, Luzerne County
597	398	108	3 927	90.4	5 695	3 025	1 103	678	23.8	14.8	Glenolden borough, Delaware County
101	77	24	907	99.4	1 285	654	202	117	29.0	11.2	Glen Rock borough, York County
556	410	128	4 137	91.3	5 938	3 171	1 094	664	25.0	13.8	Glenside CDP, Montgomery County
32	21	5	461	103.7	637	317	58	29	32.2	6.2	Goldsboro borough, York County
47	54	12	398	96.2	582	297	113	67	25.5	14.5	Gordon borough, Schuylkill County
37	28	6	245	102.4	370	180	71	37	25.4	14.3	Goshen township, Clearfield County
92	38	16	604	104.6	958	480	146	80	22.5	11.8	Graham township, Clearfield County
28	27	8	227	94.3	303	161	63	37	31.3	14.3	Grampian borough, Clearfield County
50	37	7	331	110.3	535	260	94	60	23.1	13.5	Grant township, Indiana County
164	174	126	2 019	77.3	3 140	1 791	464	285	12.3	13.0	Grantley CDP, York County
62	32	14	425	105.4	634	314	108	52	27.4	12.4	Granville township, Bradford County
461	237	66	2 457	99.2	3 797	1 919	764	417	22.4	15.6	Granville township, Mifflin County
55	43	4	375	80.3	516	283	102	63	23.7	15.1	Grapeville CDP, Westmoreland County
82	58	8	332	103.6	547	279	148	88	19.1	21.9	Gratz borough, Dauphin County
32	14	2	119	98.3	184	93	48	23	22.0	20.3	Gray township, Greene County
70	57	15	369	89.7	549	298	142	98	21.6	20.3	Great Bend borough, Susquehanna County
147	85	31	961	96.7	1 401	728	263	142	25.9	13.9	Great Bend township, Susquehanna County
30	28	5	201	97.5	307	150	63	25	22.7	15.9	Green township, Forest County
263	235	82	2 006	99.2	2 993	1 524	580	338	25.1	14.5	Green township, Indiana County
355	286	51	1 923	93.6	2 966	1 565	692	405	20.3	18.6	Greencastle borough, Franklin County
117	87	10	1 323	104.5	1 910	938	214	113	29.4	7.9	Greene township, Beaver County
110	38	7	712	105.6	998	488	155	79	31.8	10.6	Greene township, Clinton County
374	202	28	2 342	103.6	3 559	1 752	604	313	25.4	12.7	Greene township, Erie County
1 104	816	256	6 319	94.4	9 476	4 957	2 176	1 272	22.9	17.7	Greene township, Franklin County
36	26	10	227	96.0	346	177	72	40	22.2	16.2	Greene township, Greene County
112	53	21	559	106.3	916	447	186	104	20.6	16.1	Greene township, Mercer County
434	175	37	1 569	100.7	2 445	1 230	646	316	22.4	20.5	Greene township, Pike County
287	208	46	2 038	91.6	2 943	1 550	541	325	24.6	13.9	Greenfield township, Blair County
81	42	20	927	105.9	1 336	636	143	77	30.0	7.5	Greenfield township, Erie County
179	98	24	1 016	95.9	1 524	760	301	164	23.4	15.1	Greenfield township, Lackawanna County
1	2	-	10	80.0	12	6	3	1	33.3	16.7	Green Hills borough, Washington County
31	36	7	287	103.5	439	213	74	41	24.8	12.7	Green Lane borough, Montgomery County
23	26	8	154	91.6	219	115	57	31	25.8	19.3	Greensboro borough, Greene County
1 302	1 225	540	8 747	81.7	12 682	7 201	3 067	2 039	20.2	19.3	Greensburg city, Westmoreland County
524	402	86	2 468	91.2	3 803	2 022	1 012	558	19.4	21.4	Green Tree borough, Allegheny County
530	412	123	3 365	89.6	4 994	2 691	1 065	682	21.7	16.7	Greenville borough, Mercer County
41	27	6	362	98.3	485	242	74	42	32.5	10.3	Greenville township, Somerset County
196	97	20	1 653	104.8	2 503	1 229	313	156	26.1	9.2	Greenwich township, Berks County
34	15	3	206	105.8	321	159	52	26	24.3	12.3	Greenwood township, Clearfield County
135	81	17	953	102.7	1 455	720	233	121	24.7	12.1	Greenwood township, Columbia County
85	64	16	733	102.9	1 093	549	165	87	26.5	11.1	Greenwood township, Crawford County
41	25	4	267	105.2	400	201	70	37	27.0	12.8	Greenwood township, Juniata County
78	41	10	489	106.5	756	363	129	69	25.1	12.8	Greenwood township, Perry County
152	80	27	1 033	105.1	1 554	775	259	141	26.7	12.2	Gregg township, Centre County
100	36	9	506	826.3	4 457	385	145	55	4.9	3.1	Gregg township, Union County
90	59	9	499	91.2	756	392	158	94	20.8	16.6	Grier City-Park Crest CDP, Schuylkill County
130	80	21	594	92.1	902	484	231	143	20.9	20.2	Grindstone-Rowes Run CDP, Fayette County
16	13	2	63	104.8	108	52	31	13	16.3	24.0	Grove township, Cameron County
564	518	260	4 212	90.5	6 681	3 557	1 342	878	16.7	16.7	Grove City borough, Mercer County
10	3	-	25	108.0	46	21	13	5	11.5	25.0	Grugan township, Clinton County
210	138	27	935	96.3	1 433	747	375	201	21.9	20.4	Guilford CDP, Franklin County
1 383	752	240	6 565	99.5	10 171	5 134	2 375	1 305	22.4	18.1	Guilford township, Franklin County
119	120	36	641	98.9	994	505	275	157	22.0	21.6	Gulich township, Clearfield County
8	7	4	75	77.3	103	64	19	16	22.6	14.3	Guys Mills CDP, Crawford County
120	67	23	754	96.2	1 046	530	210	111	29.3	14.2	Haines township, Centre County
59	34	12	1 113	111.8	1 557	758	105	61	33.9	4.5	Halfmoon township, Centre County
124	72	10	932	95.6	1 308	682	206	121	28.3	11.3	Halfway House CDP, Montgomery County
75	42	20	456	91.9	647	349	137	81	26.1	15.7	Halifax borough, Dauphin County
243	145	36	1 686	97.4	2 461	1 262	424	237	26.1	12.7	Halifax township, Dauphin County
128	78	23	774	97.9	1 191	619	229	136	22.3	14.9	Hallam borough, York County
102	72	17	612	98.7	905	476	191	119	25.6	15.7	Hallstead borough, Susquehanna County
422	325	99	2 179	88.8	3 248	1 764	846	532	21.1	20.6	Hamburg borough, Berks County
151	58	13	991	106.3	1 511	738	222	112	26.1	10.9	Hamilton township, Adams County
800	371	56	4 586	95.1	6 681	3 457	1 227	638	25.3	13.7	Hamilton township, Franklin County
79	36	11	314	102.9	503	245	126	68	21.0	19.8	Hamilton township, McKean County
602	344	159	4 077	102.0	6 273	3 122	1 105	642	23.8	13.4	Hamilton township, Monroe County
39	35	12	233	98.3	345	171	86	44	25.3	18.6	Hamilton township, Tioga County
192	97	39	1 101	101.3	1 693	851	328	175	23.6	14.8	Hamiltonban township, Adams County
73	39	12	399	105.3	639	319	124	69	22.0	15.1	Hamlin township, McKean County
1 704	1 099	422	12 421	94.3	18 224	9 554	3 225	1 892	24.5	13.4	Hampden township, Cumberland County
30	10	1	333	90.1	436	227	41	23	31.1	6.5	Hampton CDP, Adams County
1 277	800	227	8 956	95.7	12 605	6 569	2 304	1 293	28.1	13.1	Hampton township, Allegheny County
1 277	800	227	8 956	95.7	12 605	6 569	2 304	1 293	28.1	13.1	Hampton Township CDP, Allegheny County
210	122	24	1 757	100.9	2 625	1 314	356	186	25.6	10.1	Hanover township, Beaver County
168	79	17	974	96.4	1 562	806	264	149	18.3	13.8	Hanover township, Lehigh County
1 137	941	297	6 169	86.2	8 965	4 924	2 375	1 492	22.0	20.7	Hanover township, Luzerne County
941	572	187	4 928	94.1	7 227	3 771	1 700	927	24.4	17.8	Hanover township, Northampton County
278	145	44	1 363	105.1	2 191	1 075	467	249	21.6	16.7	Hanover township, Washington County
1 467	1 200	411	7 595	91.4	11 608	6 190	3 078	1 891	20.1	21.2	Hanover borough, York County
1 248	906	332	7 673	97.8	11 597	5 996	2 486	1 521	23.6	16.4	Harborcreek township, Erie County
113	72	14	645	101.7	973	493	199	103	25.2	15.3	Harford township, Susquehanna County
419	340	195	4 537	93.9	6 267	3 300	954	591	28.7	10.8	Harleysville CDP, Montgomery County
393	267	71	1 707	89.9	2 689	1 435	731	422	17.1	22.5	Harmar township, Allegheny County
25	25	4	171	108.2	262	126	54	29	26.4	15.2	Harmonsburg CDP, Crawford County
407	386	112	1 768	90.8	2 728	1 453	905	549	19.1	26.8	Harmony township, Beaver County
89	58	8	483	94.0	751	390	155	92	19.9	16.5	Harmony borough, Butler County

Table 2. **Age and Sex: 2000**—Con.

[For information on confidentiality protection, nonsampling error, and definitions, see text]

State County Place and County Subdivision	Total population	Median age	Age: Under 5 years	5 to 17 years	18 to 20 years	21 to 24 years	25 to 34 years	35 to 44 years	45 to 54 years	55 to 59 years	60 to 64 years
PLACE AND COUNTY SUBDIVISION—Con.											
Harmony township, Forest County	511	46.2	15	81	15	19	48	69	70	39	48
Harmony township, Susquehanna County	558	39.5	27	123	16	14	58	96	83	31	31
Harmony Township CDP, Beaver County	3 373	44.2	168	477	83	97	341	565	406	153	178
Harris township, Centre County	4 657	39.5	257	1 066	112	102	453	842	782	274	219
Harrisburg city, Dauphin County	48 950	33.0	3 968	9 838	1 873	2 608	7 593	7 561	6 459	2 140	1 590
Harrison township, Allegheny County	10 934	42.6	617	1 675	330	405	1 187	1 716	1 546	569	474
Harrison township, Bedford County	1 007	40.9	61	181	25	40	101	154	127	60	62
Harrison township, Potter County	1 093	36.4	61	257	42	41	120	183	149	55	55
Harrison City CDP, Westmoreland County	155	45.2	2	29	4	6	14	22	29	7	5
Harrison Township CDP, Allegheny County	10 934	42.6	617	1 675	330	405	1 187	1 716	1 546	569	474
Harrisville borough, Butler County	883	43.1	30	151	27	34	100	118	111	58	44
Hartleton borough, Union County	260	37.0	22	50	10	6	39	31	35	18	15
Hartley township, Union County	1 714	38.6	117	319	51	58	218	254	240	100	87
Hartstown CDP, Crawford County	246	32.8	17	46	12	17	38	31	39	7	11
Harveys Lake borough, Luzerne County	2 888	38.7	140	518	87	125	396	474	476	180	117
Hasson Heights CDP, Venango County	1 495	41.5	91	309	36	35	122	244	209	88	92
Hastings borough, Cambria County	1 398	41.8	81	216	49	65	164	183	174	56	59
Hatboro borough, Montgomery County	7 393	37.5	472	1 305	234	255	1 082	1 361	946	343	276
Hatfield borough, Montgomery County	2 605	34.8	183	421	66	147	496	470	318	111	89
Hatfield township, Montgomery County	16 712	36.6	1 099	3 100	513	802	2 355	3 033	2 438	867	643
Haverford township, Delaware County	48 498	39.2	3 202	8 895	1 389	1 686	5 843	8 024	6 903	2 274	1 811
Hawley borough, Wayne County	1 303	40.8	77	248	53	47	121	189	183	65	66
Hawthorn borough, Clarion County	587	34.4	37	136	19	26	81	66	83	28	27
Haycock township, Bucks County	2 191	40.0	133	374	70	75	254	395	424	140	107
Hayfield township, Crawford County	3 092	37.9	184	639	101	108	383	521	456	196	135
Haysville borough, Allegheny County	78	42.5	2	10	3	4	10	14	8	6	4
Hazle township, Luzerne County	9 000	44.5	429	1 314	269	330	932	1 286	1 264	557	550
Hazleton city, Luzerne County	23 329	40.8	1 187	3 720	801	1 021	2 995	3 243	2 839	1 228	1 112
Heath township, Jefferson County	160	53.0	4	19	2	7	12	25	20	19	16
Hebron township, Potter County	622	40.4	42	112	25	20	63	89	91	39	42
Heckscherville CDP, Schuylkill County	76	53.7	5	6	2	-	12	5	11	7	4
Hector township, Potter County	453	39.1	23	87	15	28	48	59	66	22	37
Hegins township, Schuylkill County	3 519	41.4	161	589	106	171	396	555	519	165	155
Heidelberg borough, Allegheny County	1 225	40.6	62	169	34	54	180	194	170	53	57
Heidelberg township, Berks County	1 636	38.9	87	369	49	34	167	278	268	102	72
Heidelberg township, Lebanon County	3 832	37.6	275	778	154	179	415	510	625	214	172
Heidelberg township, Lehigh County	3 279	37.2	207	661	96	117	424	624	576	176	114
Heidelberg township, York County	2 970	39.0	151	615	77	86	329	587	487	173	142
Heilwood CDP, Indiana County	786	39.4	41	154	32	40	83	122	104	34	34
Hellam township, York County	5 930	40.2	311	1 049	137	176	702	1 162	1 036	353	285
Hellertown borough, Northampton County	5 606	41.5	284	846	162	209	715	911	700	275	211
Hemlock township, Columbia County	1 874	38.0	120	360	42	53	251	344	267	110	78
Hempfield township, Mercer County	4 004	45.8	189	671	99	107	321	571	598	234	208
Hempfield township, Westmoreland County	40 721	42.4	1 918	6 399	1 600	1 448	4 371	6 424	6 809	2 526	1 990
Henderson township, Huntingdon County	972	40.6	51	172	25	22	129	165	170	58	49
Henderson township, Jefferson County	1 727	30.7	203	360	72	100	222	225	230	68	54
Henry Clay township, Fayette County	1 984	38.5	107	337	85	92	261	310	279	98	92
Hepburn township, Lycoming County	2 836	40.8	147	577	107	75	291	462	468	197	144
Hereford township, Berks County	3 174	38.2	166	606	113	123	409	538	487	210	130
Herminie CDP, Westmoreland County	856	38.4	51	153	17	38	134	124	110	29	33
Hermitage city, Mercer County	16 157	44.1	787	2 711	409	475	1 485	2 493	2 276	889	824
Herndon borough, Northumberland County	383	42.8	22	49	16	11	49	58	50	19	25
Herrick township, Bradford County	676	39.0	33	143	28	21	72	103	96	44	40
Herrick township, Susquehanna County	599	43.7	32	92	19	10	71	87	96	35	27
Hershey CDP, Dauphin County	12 771	41.8	624	1 973	274	670	1 613	1 829	1 627	602	552
Hickory township, Forest County	525	44.0	22	84	12	14	57	86	73	42	38
Hickory township, Lawrence County	2 356	41.0	129	427	86	94	234	391	356	135	136
Highland township, Adams County	825	41.3	41	150	24	28	83	145	141	59	42
Highland township, Chester County	1 125	40.1	54	200	39	37	137	199	177	76	60
Highland township, Clarion County	633	41.1	38	116	21	18	68	118	95	38	31
Highland township, Elk County	509	40.1	30	88	12	20	57	89	66	28	35
Highland Park CDP, Mifflin County	1 446	49.3	67	201	26	41	144	166	206	80	88
Highspire borough, Dauphin County	2 720	37.4	174	365	95	166	465	427	366	146	103
Hiller CDP, Fayette County	1 234	43.7	48	204	39	50	122	180	174	61	49
Hillsgrove township, Sullivan County	265	43.8	9	41	6	10	26	51	43	20	7
Hilltown township, Bucks County	12 102	37.3	868	2 422	333	400	1 528	2 171	1 720	701	499
Hokendauqua CDP, Lehigh County	3 411	42.4	173	543	108	141	354	541	482	230	192
Hollenback township, Luzerne County	1 243	38.5	64	263	36	45	124	250	183	62	42
Hollidaysburg borough, Blair County	5 368	41.6	245	854	173	251	675	766	758	248	233
Homeacre-Lyndora CDP, Butler County	6 685	45.2	333	869	159	260	785	916	944	383	354
Homer township, Potter County	390	35.8	24	99	12	9	42	91	63	17	7
Homer City borough, Indiana County	1 844	41.5	86	322	58	58	228	269	238	104	97
Homestead borough, Allegheny County	3 569	39.8	210	655	126	158	383	512	462	189	198
Hometown CDP, Schuylkill County	1 399	46.9	51	221	25	36	148	173	259	86	88
Homewood borough, Beaver County	147	41.8	3	19	10	10	18	21	27	9	5
Honesdale borough, Wayne County	4 874	39.6	317	825	177	237	601	653	617	262	206
Honey Brook borough, Chester County	1 287	33.0	93	288	46	65	193	238	129	34	40
Honey Brook township, Chester County	6 278	36.1	446	1 374	261	210	733	995	721	284	200
Hookstown borough, Beaver County	152	49.5	5	20	2	5	14	19	25	11	13
Hooversville borough, Somerset County	779	40.1	38	142	14	27	99	126	96	45	41
Hop Bottom borough, Susquehanna County	333	38.1	10	84	9	10	44	53	49	20	15
Hopewell township, Beaver County	13 254	42.5	617	2 189	326	363	1 430	2 270	1 819	654	702
Hopewell borough, Bedford County	222	35.8	7	57	5	5	33	30	28	6	13
Hopewell township, Bedford County	1 894	38.6	115	332	53	77	268	306	265	120	93
Hopewell township, Cumberland County	2 096	35.4	162	463	76	89	246	334	323	86	97
Hopewell township, Huntingdon County	587	41.8	31	94	13	22	76	83	102	44	31
Hopewell township, Washington County	992	39.9	50	188	38	47	97	176	165	52	48

Table 2. **Age and Sex: 2000**—Con.

[For information on confidentiality protection, nonsampling error, and definitions, see text]

Age—Con.			Age and sex						Percent of total population		State County Place and County Subdivision
			All ages		18 years and over		65 years and over				
65 to 74 years	75 to 84 years	85 years and over	Female	Males per 100 females	Total	Female	Total	Female	Under 18 years	65 years and over	
											PLACE AND COUNTY SUBDIVISION—Con.
71	28	8	244	109.4	415	198	107	52	18.8	20.9	Harmony township, Forest County
49	24	6	281	98.6	408	210	79	39	26.9	14.2	Harmony township, Susquehanna County
407	386	112	1 768	90.8	2 728	1 453	905	549	19.1	26.8	Harmony Township CDP, Beaver County
363	157	30	2 383	95.4	3 334	1 712	550	292	28.4	11.8	Harris township, Centre County
2 807	1 808	705	25 944	88.7	35 144	19 017	5 320	3 324	28.2	10.9	Harrisburg city, Dauphin County
1 144	1 006	265	5 879	86.0	8 642	4 761	2 415	1 496	21.0	22.1	Harrison township, Allegheny County
103	64	29	492	104.7	765	377	196	104	24.0	19.5	Harrison township, Bedford County
89	37	4	540	102.4	775	385	130	62	29.1	11.9	Harrison township, Potter County
21	12	4	85	82.4	124	67	37	21	20.0	23.9	Harrison City CDP, Westmoreland County
1 144	1 006	265	5 879	86.0	8 642	4 761	2 415	1 496	21.0	22.1	Harrison Township CDP, Allegheny County
81	84	45	451	95.8	702	364	210	119	20.5	23.8	Harrisville borough, Butler County
18	12	4	127	104.7	188	95	34	19	27.7	13.1	Hartleton borough, Union County
145	87	38	870	97.0	1 278	640	270	152	25.4	15.8	Hartley township, Union County
22	5	1	129	90.7	183	96	28	13	25.6	11.4	Hartstown CDP, Crawford County
183	156	36	1 460	97.8	2 230	1 142	375	209	22.8	13.0	Harveys Lake borough, Luzerne County
153	96	20	775	92.9	1 095	581	269	150	26.8	18.0	Hasson Heights CDP, Venango County
147	149	55	754	85.4	1 101	609	351	218	21.2	25.1	Hastings borough, Cambria County
530	449	140	3 844	92.3	5 616	2 981	1 119	707	24.0	15.1	Hatboro borough, Montgomery County
163	103	38	1 332	95.6	2 001	1 042	304	192	23.2	11.7	Hatfield borough, Montgomery County
1 012	638	212	8 323	100.8	12 513	6 335	1 862	1 069	25.1	11.1	Hatfield township, Montgomery County
3 941	3 267	1 263	25 447	90.6	36 401	19 532	8 471	5 077	24.9	17.5	Haverford township, Delaware County
108	111	35	716	82.0	978	552	254	165	24.9	19.5	Hawley borough, Wayne County
51	26	7	301	95.0	414	211	84	49	29.5	14.3	Hawthorn borough, Clarion County
134	67	18	1 061	106.5	1 684	823	219	118	23.1	10.0	Haycock township, Bucks County
213	128	28	1 522	103.2	2 269	1 134	369	198	26.6	11.9	Hayfield township, Crawford County
9	7	1	40	95.0	66	37	17	10	15.4	21.8	Haysville borough, Allegheny County
1 074	707	288	4 732	90.2	7 257	3 917	2 069	1 284	19.4	23.0	Hazle township, Luzerne County
2 314	2 148	721	12 431	87.7	18 422	10 083	5 183	3 379	21.0	22.2	Hazleton city, Luzerne County
22	12	2	71	125.4	137	60	36	16	14.4	22.5	Heath township, Jefferson County
61	30	8	291	113.7	468	220	99	46	24.8	15.9	Hebron township, Potter County
8	10	6	38	100.0	65	37	24	14	14.5	31.6	Heckscherville CDP, Schuylkill County
39	24	5	229	97.8	343	169	68	36	24.3	15.0	Hector township, Potter County
384	242	76	1 772	98.6	2 769	1 413	702	413	21.3	19.9	Hegins township, Schuylkill County
126	91	35	654	87.3	994	531	252	157	18.9	20.6	Heidelberg borough, Allegheny County
115	79	16	830	97.1	1 180	596	210	121	27.9	12.8	Heidelberg township, Berks County
285	183	42	1 914	100.2	2 779	1 394	510	287	27.5	13.3	Heidelberg township, Lebanon County
169	91	24	1 607	104.0	2 411	1 206	284	163	26.5	8.7	Heidelberg township, Lehigh County
197	109	17	1 467	102.5	2 204	1 094	323	170	25.8	10.9	Heidelberg township, York County
64	66	12	410	91.7	591	313	142	89	24.8	18.1	Heilwood CDP, Indiana County
446	216	57	2 952	100.9	4 570	2 289	719	389	22.9	12.1	Hellam township, York County
570	599	124	2 961	89.3	4 476	2 404	1 293	782	20.2	23.1	Hellertown borough, Northampton County
149	84	16	932	101.1	1 394	709	249	136	25.6	13.3	Hemlock township, Columbia County
481	376	149	2 082	92.3	3 144	1 680	1 006	597	21.5	25.1	Hempfield township, Mercer County
3 593	2 722	921	21 072	93.2	32 404	17 046	7 236	4 334	20.4	17.8	Hempfield township, Westmoreland County
88	34	9	491	98.0	749	382	131	73	22.9	13.5	Henderson township, Huntingdon County
108	76	9	831	107.8	1 164	567	193	101	32.6	11.2	Henderson township, Jefferson County
159	108	56	988	100.8	1 540	768	323	189	22.4	16.3	Henry Clay township, Fayette County
250	92	26	1 421	99.6	2 112	1 057	368	199	25.5	13.0	Hepburn township, Lycoming County
239	121	32	1 558	103.7	2 402	1 171	392	203	24.3	12.4	Hereford township, Berks County
75	64	28	445	92.4	652	350	167	105	23.8	19.5	Herminie CDP, Westmoreland County
1 832	1 530	446	8 597	87.9	12 659	6 902	3 808	2 259	21.7	23.6	Hermitage city, Mercer County
48	31	5	208	84.1	312	164	84	55	18.5	21.9	Herndon borough, Northumberland County
51	37	8	354	91.0	500	263	96	55	26.0	14.2	Herrick township, Bradford County
80	40	10	292	105.1	475	235	130	67	20.7	21.7	Herrick township, Susquehanna County
1 255	1 201	551	6 855	86.3	10 174	5 587	3 007	1 882	20.3	23.5	Hershey CDP, Dauphin County
51	38	8	256	105.1	419	204	97	52	20.2	18.5	Hickory township, Forest County
218	120	30	1 191	97.8	1 800	934	368	203	23.6	15.6	Hickory township, Lawrence County
73	35	4	416	98.3	634	323	112	62	23.2	13.6	Highland township, Adams County
89	46	11	577	95.0	871	444	146	87	22.6	13.0	Highland township, Chester County
60	21	9	309	104.9	479	234	90	46	24.3	14.2	Highland township, Clarion County
54	24	6	239	113.0	391	183	84	47	23.2	16.5	Highland township, Elk County
175	172	80	809	78.7	1 178	680	427	276	18.5	29.5	Highland Park CDP, Mifflin County
213	162	38	1 411	92.8	2 181	1 148	413	261	19.8	15.2	Highspire borough, Dauphin County
139	132	36	650	89.8	982	531	307	193	20.4	24.9	Hiller CDP, Fayette County
21	23	8	136	94.9	215	108	52	36	18.9	19.6	Hillsgrove township, Sullivan County
832	484	144	6 129	97.5	8 812	4 533	1 460	814	27.2	12.1	Hilltown township, Bucks County
393	198	56	1 770	92.7	2 695	1 428	647	388	21.0	19.0	Hokendauqua CDP, Lehigh County
108	51	15	622	99.8	916	464	174	98	26.3	14.0	Hollenback township, Luzerne County
455	453	257	2 849	88.4	4 269	2 285	1 165	792	20.5	21.7	Hollidaysburg borough, Blair County
751	772	159	3 473	92.5	5 483	2 889	1 682	996	18.0	25.2	Homeacre-Lyndora CDP, Butler County
10	10	6	194	101.0	267	131	26	12	31.5	6.7	Homer township, Potter County
181	165	38	986	87.0	1 436	802	384	242	22.1	20.8	Homer City borough, Indiana County
328	262	86	1 982	80.1	2 704	1 544	676	427	24.2	18.9	Homestead borough, Allegheny County
168	118	26	727	92.4	1 127	593	312	179	19.4	22.3	Hometown CDP, Schuylkill County
11	11	3	75	96.0	125	62	25	17	15.0	17.0	Homewood borough, Beaver County
466	363	150	2 656	83.5	3 732	2 088	979	639	23.4	20.1	Honesdale borough, Wayne County
76	57	28	673	91.2	906	495	161	110	29.6	12.5	Honey Brook borough, Chester County
340	393	321	3 292	90.7	4 458	2 425	1 054	713	29.0	16.8	Honey Brook township, Chester County
19	14	5	84	81.0	127	69	38	21	16.4	25.0	Hookstown borough, Beaver County
69	61	21	404	92.8	599	309	151	97	23.1	19.4	Hooversville borough, Somerset County
13	19	7	170	95.9	239	127	39	23	28.2	11.7	Hop Bottom borough, Susquehanna County
1 624	980	280	7 010	89.1	10 448	5 627	2 884	1 684	21.2	21.8	Hopewell township, Beaver County
17	15	6	115	93.0	158	85	38	29	28.8	17.1	Hopewell borough, Bedford County
157	91	17	965	96.3	1 447	756	265	159	23.6	14.0	Hopewell township, Bedford County
143	60	17	1 053	99.1	1 471	742	220	116	29.8	10.5	Hopewell township, Cumberland County
58	24	9	285	106.0	462	225	91	48	21.3	15.5	Hopewell township, Huntingdon County
75	47	9	478	107.5	754	367	131	62	24.0	13.2	Hopewell township, Washington County

Table 2. **Age and Sex: 2000**—Con.

[For information on confidentiality protection, nonsampling error, and definitions, see text]

State County Place and County Subdivision	Total population	Median age	Age: Under 5 years	5 to 17 years	18 to 20 years	21 to 24 years	25 to 34 years	35 to 44 years	45 to 54 years	55 to 59 years	60 to 64 years
PLACE AND COUNTY SUBDIVISION—Con.											
Hopewell township, York County	5 062	37.1	366	1 111	122	109	594	1 075	761	284	196
Hopwood CDP, Fayette County	2 006	43.9	87	304	57	74	231	277	304	125	124
Horsham CDP, Montgomery County	14 779	36.2	932	2 809	416	573	2 319	2 945	1 906	701	570
Horsham township, Montgomery County	24 232	35.7	1 687	4 854	661	980	3 610	4 992	3 175	1 058	840
Horton township, Elk County	1 574	40.4	84	266	60	77	172	279	233	78	89
Houserville CDP, Centre County	1 809	36.3	108	400	60	62	230	391	244	66	76
Houston borough, Washington County	1 314	41.5	62	189	44	58	160	215	190	57	59
Houtzdale borough, Clearfield County	941	38.7	59	184	20	35	112	144	126	50	35
Hovey township, Armstrong County	93	45.1	-	16	5	3	6	16	26	9	5
Howard borough, Centre County	699	39.2	39	120	21	33	80	136	102	33	31
Howard township, Centre County	924	38.3	50	166	36	33	120	172	133	60	58
Howe township, Forest County	417	17.9	7	215	75	4	11	19	30	21	11
Howe township, Perry County	493	42.4	16	92	15	10	63	76	82	18	29
Hubley township, Schuylkill County	889	40.8	40	153	30	30	111	141	134	37	36
Hughestown borough, Luzerne County	1 541	43.3	57	238	58	51	185	232	239	118	82
Hughesville borough, Lycoming County	2 220	37.9	124	428	65	90	306	334	279	95	98
Hulmeville borough, Bucks County	893	35.4	52	160	24	35	167	146	131	47	26
Hummelstown borough, Dauphin County	4 360	37.8	262	765	143	180	631	765	560	195	165
Hummels Wharf CDP, Snyder County	641	42.8	31	92	16	14	84	105	89	38	34
Hunker borough, Westmoreland County	329	43.9	15	41	10	11	48	44	75	17	18
Hunlock township, Luzerne County	2 568	39.2	133	478	96	100	310	434	413	153	119
Huntingdon borough, Huntingdon County	6 918	32.7	344	939	858	701	756	819	809	255	236
Huntington township, Adams County	2 233	38.1	132	428	74	83	295	393	321	120	93
Huntington township, Luzerne County	2 104	39.0	106	384	69	71	278	331	297	134	101
Huston township, Blair County	1 262	34.7	92	272	48	53	171	186	203	62	35
Huston township, Centre County	1 311	36.8	81	247	40	52	194	212	201	94	66
Huston township, Clearfield County	1 468	38.4	89	255	35	65	206	235	177	87	86
Hyde CDP, Clearfield County	1 491	39.1	104	246	40	53	211	203	194	84	86
Hyde Park borough, Westmoreland County	513	42.7	29	85	15	14	53	77	76	33	32
Hydetown borough, Crawford County	605	41.7	31	109	21	30	57	86	97	28	35
Hyndman borough, Bedford County	1 005	40.6	65	178	26	31	138	122	113	61	56
Imperial-Enlow CDP, Allegheny County	3 514	37.6	232	684	111	124	447	680	500	185	110
Independence township, Beaver County	2 802	37.2	167	607	89	97	327	581	391	138	134
Independence township, Washington County	1 676	40.5	80	296	52	69	199	267	282	84	79
Indiana township, Allegheny County	6 809	40.8	346	1 503	174	165	575	1 231	1 105	334	281
Indiana borough, Indiana County	14 895	21.8	273	951	4 809	4 043	1 096	942	944	368	249
Indian Lake borough, Somerset County	450	46.6	15	49	13	7	37	86	77	42	37
Industry borough, Beaver County	1 921	42.8	91	319	66	66	185	316	316	112	105
Ingram borough, Allegheny County	3 712	38.5	205	637	143	170	510	637	529	149	132
Iola CDP, Columbia County	129	36.2	6	22	4	4	22	19	16	7	9
Irvona borough, Clearfield County	680	34.0	41	160	33	25	93	105	95	31	26
Irwin township, Venango County	1 309	37.2	101	241	40	68	167	217	208	60	57
Irwin borough, Westmoreland County	4 366	36.9	235	676	149	238	784	645	605	173	147
Ivyland borough, Bucks County	492	39.3	34	70	17	17	58	95	75	29	24
Jackson township, Butler County	3 645	41.0	203	618	125	131	390	653	560	185	180
Jackson township, Cambria County	4 925	42.1	225	837	165	195	511	791	873	232	247
Jackson township, Columbia County	598	41.8	19	109	14	23	61	110	97	33	39
Jackson township, Dauphin County	1 728	40.4	90	279	78	68	202	314	325	104	77
Jackson township, Greene County	516	39.4	28	103	19	30	52	68	97	24	26
Jackson township, Huntingdon County	882	39.9	51	153	26	24	119	138	148	65	51
Jackson township, Lebanon County	6 338	41.2	403	1 113	218	265	639	864	879	367	324
Jackson township, Luzerne County	4 453	39.6	130	503	114	226	753	1 046	853	268	191
Jackson township, Lycoming County	414	39.1	21	91	14	7	37	87	63	25	10
Jackson township, Mercer County	1 206	40.3	66	220	51	52	121	198	205	86	49
Jackson township, Monroe County	5 979	38.6	357	1 292	153	168	633	1 124	972	357	235
Jackson township, Northumberland County	928	38.9	50	197	34	14	111	151	118	49	63
Jackson township, Perry County	525	34.5	30	130	31	23	53	78	52	25	19
Jackson township, Snyder County	1 276	38.6	75	243	62	54	127	234	185	85	62
Jackson township, Susquehanna County	788	45.2	36	127	23	17	71	117	139	60	54
Jackson township, Tioga County	2 054	39.5	94	406	84	77	216	336	319	117	117
Jackson township, Venango County	1 168	35.7	93	235	53	57	133	203	166	53	56
Jackson township, York County	6 095	38.4	368	1 147	208	196	817	1 107	965	330	299
Jackson Center borough, Mercer County	221	32.5	17	46	8	12	43	32	23	7	8
Jacksonville CDP, Indiana County	675	41.0	34	102	24	37	90	92	97	39	24
Jacobus borough, York County	1 203	41.8	71	197	29	29	136	203	186	84	68
Jamestown borough, Mercer County	636	37.8	32	126	21	31	82	91	83	37	37
Jamison City CDP, Columbia County	102	40.0	6	14	4	4	15	20	7	5	1
Jay township, Elk County	2 094	40.7	125	349	55	64	287	312	268	114	117
Jeannette city, Westmoreland County	10 654	40.1	585	1 772	362	423	1 413	1 610	1 429	490	443
Jeddo borough, Luzerne County	144	30.5	16	23	4	11	26	23	18	7	3
Jefferson township, Berks County	1 604	38.8	101	324	60	42	171	267	235	99	88
Jefferson township, Butler County	5 690	41.5	309	1 018	159	174	572	929	791	261	190
Jefferson township, Dauphin County	327	41.4	9	65	12	11	32	56	67	15	15
Jefferson township, Fayette County	2 259	41.0	124	382	73	93	266	343	350	125	123
Jefferson borough, Greene County	337	41.1	16	69	5	11	44	46	47	15	15
Jefferson township, Greene County	2 528	43.2	116	396	86	81	285	373	455	135	99
Jefferson township, Lackawanna County	3 592	39.6	196	682	128	136	416	564	674	231	149
Jefferson township, Mercer County	2 416	39.3	159	443	68	61	317	401	334	137	148
Jefferson township, Somerset County	1 375	41.4	71	256	37	43	134	255	243	76	68
Jefferson township, Washington County	1 218	41.1	67	219	27	35	126	208	209	75	67
Jefferson borough, York County	631	38.9	28	124	21	26	75	93	89	60	29
Jefferson Hills borough, Allegheny County	9 666	40.9	480	1 840	248	309	1 069	1 724	1 519	478	377
Jenkins township, Luzerne County	4 584	43.5	218	699	127	181	520	655	666	240	198
Jenkintown borough, Montgomery County	4 478	41.7	213	813	100	150	506	703	659	210	184
Jenks township, Forest County	1 261	46.2	44	198	28	28	103	201	169	94	103
Jenner township, Somerset County	4 054	41.1	203	693	164	159	437	658	655	215	214
Jennerstown borough, Somerset County	714	43.8	33	104	19	20	97	102	126	40	32

Table 2. **Age and Sex: 2000**—Con.

[For information on confidentiality protection, nonsampling error, and definitions, see text]

Age—Con.			Age and sex						Percent of total population		State County Place and County Subdivision
			All ages		18 years and over		65 years and over				
65 to 74 years	75 to 84 years	85 years and over	Female	Males per 100 females	Total	Female	Total	Female	Under 18 years	65 years and over	
											PLACE AND COUNTY SUBDIVISION—Con.
250	170	24	2 519	101.0	3 585	1 801	444	242	29.2	8.8	Hopewell township, York County
210	167	46	1 027	95.3	1 615	852	423	245	19.5	21.1	Hopwood CDP, Fayette County
1 017	486	105	7 533	96.2	11 038	5 694	1 608	875	25.3	10.9	Horsham CDP, Montgomery County
1 498	730	147	12 195	98.7	17 691	8 983	2 375	1 279	27.0	9.8	Horsham township, Montgomery County
159	63	14	745	111.3	1 224	598	236	132	22.2	15.0	Horton township, Elk County
104	56	12	927	95.1	1 301	674	172	96	28.1	9.5	Houserville CDP, Centre County
136	111	33	702	87.2	1 063	583	280	193	19.1	21.3	Houston borough, Washington County
81	79	16	485	94.0	698	380	176	106	25.8	18.7	Houtzdale borough, Clearfield County
3	3	1	40	132.5	77	35	7	3	17.2	7.5	Hovey township, Armstrong County
64	30	10	347	101.4	540	271	104	61	22.7	14.9	Howard borough, Centre County
63	22	11	452	104.4	708	348	96	49	23.4	10.4	Howard township, Centre County
16	5	3	69	504.3	195	57	24	11	53.2	5.8	Howe township, Forest County
49	36	7	235	109.8	385	188	92	49	21.9	18.7	Howe township, Perry County
100	67	10	428	107.7	696	344	177	101	21.7	19.9	Hubley township, Schuylkill County
139	117	25	781	97.3	1 246	662	281	171	19.1	18.2	Hughestown borough, Luzerne County
195	154	52	1 152	92.7	1 668	907	401	237	24.9	18.1	Hughesville borough, Lycoming County
66	28	11	448	99.3	681	334	105	54	23.7	11.8	Hulmeville borough, Bucks County
360	273	61	2 236	95.0	3 333	1 723	694	417	23.6	15.9	Hummelstown borough, Dauphin County
79	48	11	326	96.6	518	268	138	77	19.2	21.5	Hummels Wharf CDP, Snyder County
26	20	4	163	101.8	273	136	50	31	17.0	15.2	Hunker borough, Westmoreland County
209	90	33	1 260	103.8	1 957	972	332	182	23.8	12.9	Hunlock township, Luzerne County
516	462	223	3 751	84.4	5 635	3 130	1 201	796	18.5	17.4	Huntingdon borough, Huntingdon County
165	106	23	1 091	104.7	1 673	821	294	149	25.1	13.2	Huntington township, Adams County
155	125	53	1 061	98.3	1 614	833	333	203	23.3	15.8	Huntington township, Luzerne County
69	60	11	630	100.3	898	446	140	75	28.8	11.1	Huston township, Blair County
76	40	8	641	104.5	983	491	124	62	25.0	9.5	Huston township, Centre County
142	71	20	730	101.1	1 124	572	233	128	23.4	15.9	Huston township, Clearfield County
165	91	14	766	94.6	1 141	604	270	154	23.5	18.1	Hyde CDP, Clearfield County
58	36	5	257	99.6	399	207	99	60	22.2	19.3	Hyde Park borough, Westmoreland County
68	30	13	293	106.5	465	232	111	61	23.1	18.3	Hydetown borough, Crawford County
114	80	21	528	90.3	762	418	215	133	24.2	21.4	Hyndman borough, Bedford County
244	168	29	1 808	94.4	2 598	1 380	441	271	26.1	12.5	Imperial-Enlow CDP, Allegheny County
152	104	15	1 382	102.7	2 028	1 004	271	138	27.6	9.7	Independence township, Beaver County
148	106	14	806	107.9	1 300	634	268	142	22.4	16.0	Independence township, Washington County
535	412	148	3 461	96.7	4 960	2 572	1 095	638	27.2	16.1	Indiana township, Allegheny County
538	500	182	8 103	83.8	13 671	7 499	1 220	769	8.2	8.2	Indiana borough, Indiana County
58	27	2	214	110.3	386	181	87	39	14.2	19.3	Indian Lake borough, Somerset County
200	130	15	967	98.7	1 511	778	345	192	21.3	18.0	Industry borough, Beaver County
293	250	57	1 972	88.2	2 870	1 553	600	359	22.7	16.2	Ingram borough, Allegheny County
13	5	2	71	81.7	101	55	20	10	21.7	15.5	Iola CDP, Columbia County
38	30	3	337	101.8	479	243	71	42	29.6	10.4	Irvona borough, Clearfield County
94	42	14	641	104.2	967	481	150	80	26.1	11.5	Irwin township, Venango County
350	286	78	2 323	87.9	3 455	1 867	714	453	20.9	16.4	Irwin borough, Westmoreland County
43	23	7	258	90.7	388	208	73	38	21.1	14.8	Ivyland borough, Bucks County
330	188	82	1 863	95.7	2 824	1 464	600	336	22.5	16.5	Jackson township, Butler County
485	303	61	2 492	97.6	3 863	1 986	849	485	21.6	17.2	Jackson township, Cambria County
54	32	7	298	100.7	470	235	93	50	21.4	15.6	Jackson township, Columbia County
122	59	10	873	97.9	1 359	691	191	93	21.4	11.1	Jackson township, Dauphin County
42	16	11	256	101.6	385	190	69	37	25.4	13.4	Jackson township, Greene County
64	37	6	443	99.1	678	337	107	59	23.1	12.1	Jackson township, Huntingdon County
667	411	188	3 279	93.3	4 822	2 511	1 266	726	23.9	20.0	Jackson township, Lebanon County
227	111	31	1 299	242.8	3 820	989	369	182	14.2	8.3	Jackson township, Luzerne County
35	21	3	210	97.1	302	147	59	31	27.1	14.3	Jackson township, Lycoming County
93	45	20	603	100.0	920	461	158	79	23.7	13.1	Jackson township, Mercer County
398	223	67	3 043	96.5	4 330	2 222	688	385	27.6	11.5	Jackson township, Monroe County
83	44	14	463	100.4	681	347	141	87	26.6	15.2	Jackson township, Northumberland County
50	29	5	248	111.7	365	181	84	44	30.5	16.0	Jackson township, Perry County
100	36	13	636	100.6	958	492	149	72	24.9	11.7	Jackson township, Snyder County
80	51	13	402	96.0	625	322	144	71	20.7	18.3	Jackson township, Susquehanna County
158	94	36	1 020	101.4	1 554	778	288	151	24.3	14.0	Jackson township, Tioga County
74	42	3	591	97.6	840	421	119	58	28.1	10.2	Jackson township, Venango County
397	224	37	3 003	103.0	4 580	2 258	658	344	24.9	10.8	Jackson township, York County
14	7	4	120	84.2	158	82	25	13	28.5	11.3	Jackson Center borough, Mercer County
63	58	15	357	89.1	539	287	136	92	20.1	20.1	Jacksonville CDP, Indiana County
111	78	11	619	94.3	935	491	200	115	22.3	16.6	Jacobus borough, York County
45	41	10	340	87.1	478	258	96	66	24.8	15.1	Jamestown borough, Mercer County
15	9	2	51	100.0	82	39	26	13	19.6	25.5	Jamison City CDP, Columbia County
220	143	40	1 059	97.7	1 620	831	403	230	22.6	19.2	Jay township, Elk County
1 014	888	225	5 680	87.6	8 297	4 521	2 127	1 318	22.1	20.0	Jeannette city, Westmoreland County
7	3	3	66	118.2	105	49	13	8	27.1	9.0	Jeddo borough, Luzerne County
125	82	10	788	103.6	1 179	587	217	109	26.5	13.5	Jefferson township, Berks County
412	494	381	3 075	85.0	4 363	2 423	1 287	855	23.3	22.6	Jefferson township, Butler County
22	19	4	153	113.7	253	117	45	22	22.6	13.8	Jefferson township, Dauphin County
204	143	33	1 142	97.8	1 753	910	380	215	22.4	16.8	Jefferson township, Fayette County
39	25	5	174	93.7	252	133	69	42	25.2	20.5	Jefferson borough, Greene County
237	213	52	1 340	88.7	2 016	1 072	502	301	20.3	19.9	Jefferson township, Greene County
264	127	25	1 787	101.0	2 714	1 361	416	231	24.4	11.6	Jefferson township, Lackawanna County
207	117	24	1 218	98.4	1 814	913	348	175	24.9	14.4	Jefferson township, Mercer County
103	67	22	643	113.8	1 048	501	192	102	23.8	14.0	Jefferson township, Somerset County
92	78	15	624	95.2	932	471	185	101	23.5	15.2	Jefferson township, Washington County
43	36	7	307	105.5	479	237	86	47	24.1	13.6	Jefferson borough, York County
796	648	178	5 043	91.7	7 346	3 864	1 622	967	24.0	16.8	Jefferson Hills borough, Allegheny County
394	381	305	2 500	83.4	3 667	2 044	1 080	762	20.0	23.6	Jenkins township, Luzerne County
434	362	144	2 503	78.9	3 452	1 993	940	637	22.9	21.0	Jenkintown borough, Montgomery County
160	102	31	672	87.6	1 019	543	293	164	19.2	23.2	Jenks township, Forest County
329	268	59	2 047	98.0	3 158	1 598	656	367	22.1	16.2	Jenner township, Somerset County
65	51	25	361	97.8	577	297	141	88	19.2	19.7	Jennerstown borough, Somerset County

Table 2. **Age and Sex: 2000**—Con.

[For information on confidentiality protection, nonsampling error, and definitions, see text]

State County Place and County Subdivision	Total population	Median age	Age: Under 5 years	5 to 17 years	18 to 20 years	21 to 24 years	25 to 34 years	35 to 44 years	45 to 54 years	55 to 59 years	60 to 64 years
PLACE AND COUNTY SUBDIVISION—Con.											
Jermyn borough, Lackawanna County	2 287	40.3	146	375	66	95	273	361	293	101	125
Jerome CDP, Somerset County	1 068	41.8	41	205	27	43	102	175	130	55	42
Jersey Shore borough, Lycoming County	4 482	35.6	319	845	175	223	630	688	506	182	148
Jerseytown CDP, Columbia County	150	46.5	6	19	2	5	17	19	30	16	7
Jessup borough, Lackawanna County	4 718	41.4	243	766	128	163	603	697	638	247	198
Jessup township, Susquehanna County	564	39.8	41	107	17	13	61	106	80	41	31
Jim Thorpe borough, Carbon County	4 804	40.6	229	782	182	210	588	796	732	254	209
Johnsonburg borough, Elk County	3 003	38.7	173	559	107	122	394	427	360	122	141
Johnstown city, Cambria County	23 906	41.5	1 427	3 659	742	1 148	2 960	3 204	3 151	1 234	1 109
Jones township, Elk County	1 721	41.4	77	320	61	48	190	289	296	87	87
Jonestown CDP, Columbia County	34	44.5	-	5	2	-	3	8	5	-	-
Jonestown borough, Lebanon County	1 028	34.9	57	223	42	40	154	174	128	34	57
Jordan township, Clearfield County	543	36.1	28	110	23	27	74	90	63	27	30
Jordan township, Lycoming County	878	38.8	52	162	24	34	112	130	117	52	51
Jordan township, Northumberland County	761	42.6	33	113	32	40	81	123	144	51	27
Julian CDP, Centre County	152	40.3	7	31	6	2	19	28	13	17	12
Juniata township, Bedford County	1 016	41.4	55	177	27	24	127	157	149	76	76
Juniata township, Blair County	1 115	37.4	58	210	46	51	144	184	181	54	53
Juniata township, Huntingdon County	553	40.2	29	113	10	13	57	99	79	30	29
Juniata township, Perry County	1 359	39.1	71	265	37	40	174	244	232	79	61
Juniata Terrace borough, Mifflin County	502	39.0	34	83	9	20	77	72	58	18	25
Kane borough, McKean County	4 126	40.0	240	714	127	186	536	560	537	196	171
Karns City borough, Butler County	244	36.0	17	48	11	5	37	32	26	14	13
Karthaus township, Clearfield County	811	30.6	37	91	37	99	205	83	71	39	26
Keating township, McKean County	3 087	39.9	164	577	101	107	357	481	424	166	146
Keating township, Potter County	307	45.1	11	58	6	5	40	33	47	26	30
Kelly township, Union County	4 502	37.9	142	501	102	244	1 009	840	537	184	168
Kenhorst borough, Berks County	2 679	43.2	105	387	48	67	372	430	345	123	144
Kenilworth CDP, Chester County	1 576	39.5	93	211	45	93	230	249	220	104	68
Kennedy township, Allegheny County	7 504	44.5	357	1 178	190	222	655	1 213	1 193	418	342
Kennedy Township CDP, Allegheny County	7 504	44.5	357	1 178	190	222	655	1 213	1 193	418	342
Kennett township, Chester County	6 451	41.1	436	1 148	173	186	617	1 114	992	374	283
Kennett Square borough, Chester County	5 273	34.7	365	945	224	314	818	816	638	229	194
Kidder township, Carbon County	1 185	44.8	46	206	39	28	131	146	186	104	86
Kilbuck township, Allegheny County	723	46.1	38	108	16	11	72	105	117	60	48
Kimmel township, Bedford County	1 609	38.2	72	279	73	78	227	256	217	111	98
King township, Bedford County	1 264	36.8	83	236	49	61	172	186	178	69	58
King of Prussia CDP, Montgomery County	18 511	37.2	978	2 287	408	1 148	3 735	2 765	2 318	994	790
Kingsley township, Forest County	261	47.8	9	43	2	3	27	37	41	16	26
Kingston borough, Luzerne County	13 855	43.0	628	2 103	446	590	1 694	1 846	2 021	618	523
Kingston township, Luzerne County	7 145	39.9	414	1 366	252	207	773	1 289	1 205	402	326
Kiskiminetas township, Armstrong County	4 950	40.3	258	879	155	186	562	856	783	252	253
Kistler borough, Mifflin County	344	33.5	20	83	3	19	58	50	44	15	14
Kittanning borough, Armstrong County	4 787	39.5	275	786	267	230	567	729	567	218	186
Kittanning township, Armstrong County	2 359	38.9	144	421	108	89	281	428	331	127	105
Kline township, Schuylkill County	1 591	44.2	78	228	41	54	176	236	210	105	108
Klingerstown CDP, Schuylkill County	102	36.0	9	16	4	2	19	15	6	5	2
Knox borough, Clarion County	1 176	40.9	52	215	36	41	156	159	158	67	76
Knox township, Clarion County	1 045	39.8	59	189	42	46	118	168	151	71	55
Knox township, Clearfield County	705	40.0	38	125	24	30	76	108	116	50	42
Knox township, Jefferson County	1 056	39.1	58	193	41	41	144	151	158	65	41
Knoxville borough, Tioga County	617	36.4	40	118	27	30	78	72	78	25	32
Koppel borough, Beaver County	856	43.7	58	102	25	29	113	119	103	46	46
Kratzerville CDP, Snyder County	391	41.6	17	55	17	21	38	77	61	33	22
Kreamer CDP, Snyder County	773	36.7	46	156	23	27	112	126	113	43	33
Kulpmont borough, Northumberland County	2 985	44.6	139	445	85	86	351	405	403	158	157
Kulpsville CDP, Montgomery County	8 005	37.1	594	1 501	176	245	1 183	1 343	1 166	386	229
Kutztown borough, Berks County	5 067	24.5	132	495	816	1 143	455	509	415	136	146
Laceyville borough, Wyoming County	396	33.4	37	65	11	29	66	52	52	19	12
Lack township, Juniata County	750	41.9	33	141	27	38	81	90	110	55	55
Lackawannock township, Mercer County	2 561	35.1	209	536	98	106	326	379	348	151	116
Lackawaxen township, Pike County	4 154	43.6	209	783	102	118	335	625	575	286	289
Lafayette township, McKean County	2 337	36.4	48	155	34	144	691	562	382	95	76
Laflin borough, Luzerne County	1 502	45.2	87	221	33	34	172	200	240	151	111
Lake township, Luzerne County	2 110	39.6	113	385	61	74	261	367	351	121	80
Lake township, Mercer County	706	34.8	51	171	28	24	80	98	98	30	35
Lake township, Wayne County	4 361	41.8	242	775	139	126	480	662	601	257	262
Lake City borough, Erie County	2 811	34.6	199	644	107	117	355	517	343	106	117
Lake Heritage CDP, Adams County	1 136	41.9	56	228	27	22	104	192	172	91	75
Lake Meade CDP, Adams County	1 832	36.2	144	377	48	54	255	359	275	89	55
Lake Wynonah CDP, Schuylkill County	1 961	38.0	133	392	42	48	257	362	297	117	91
Lamar township, Clinton County	2 450	39.7	135	471	102	104	252	416	361	135	117
Lancaster township, Butler County	2 511	39.2	150	501	76	79	247	531	404	159	124
Lancaster city, Lancaster County	56 348	30.4	4 445	11 033	3 638	4 179	8 795	8 366	6 193	2 115	1 651
Lancaster township, Lancaster County	13 944	39.4	898	1 989	426	869	1 979	1 966	1 873	695	548
Landingville borough, Schuylkill County	175	36.6	9	36	7	8	24	26	38	3	4
Landisburg borough, Perry County	195	36.2	22	28	6	8	28	30	26	10	4
Lanesboro borough, Susquehanna County	588	41.6	26	125	20	11	59	85	69	40	34
Langhorne borough, Bucks County	1 981	34.5	70	449	117	89	285	326	283	93	56
Langhorne Manor borough, Bucks County	927	39.0	45	174	34	32	116	168	149	59	28
Lansdale borough, Montgomery County	16 071	37.0	1 017	2 549	556	760	2 608	2 763	2 067	667	579
Lansdowne borough, Delaware County	11 044	38.0	730	1 805	302	443	1 700	1 907	1 679	550	391
Lansford borough, Carbon County	4 230	41.0	223	730	154	156	502	579	464	184	159
La Plume township, Lackawanna County	603	38.1	43	104	16	32	75	102	90	32	23
Laporte borough, Sullivan County	290	58.7	7	32	6	2	17	28	44	12	14
Laporte township, Sullivan County	373	46.2	19	52	12	9	45	47	61	23	29
Larimer township, Somerset County	590	38.4	30	131	22	15	65	120	89	23	28

Table 2. **Age and Sex: 2000**—Con.

[For information on confidentiality protection, nonsampling error, and definitions, see text]

Age—Con.			Age and sex						Percent of total population		
			All ages		18 years and over		65 years and over				**State County Place and County Subdivision**
65 to 74 years	75 to 84 years	85 years and over	Female	Males per 100 females	Total	Female	Total	Female	Under 18 years	65 years and over	
											PLACE AND COUNTY SUBDIVISION—Con.
244	157	51	1 184	93.2	1 766	933	452	266	22.8	19.8	Jermyn borough, Lackawanna County
136	90	22	574	86.1	822	448	248	150	23.0	23.2	Jerome CDP, Somerset County
339	300	127	2 427	84.7	3 318	1 819	766	495	26.0	17.1	Jersey Shore borough, Lycoming County
20	9	-	78	92.3	125	68	29	15	16.7	19.3	Jerseytown CDP, Columbia County
495	433	107	2 525	86.9	3 709	1 999	1 035	660	21.4	21.9	Jessup borough, Lackawanna County
39	23	5	270	108.9	416	196	67	33	26.2	11.9	Jessup township, Susquehanna County
430	291	101	2 458	95.4	3 793	1 977	822	486	21.0	17.1	Jim Thorpe borough, Carbon County
316	222	60	1 526	96.8	2 271	1 168	598	340	24.4	19.9	Johnsonburg borough, Elk County
2 443	2 136	693	12 967	84.4	18 820	10 442	5 272	3 413	21.3	22.1	Johnstown city, Cambria County
138	107	21	822	109.4	1 324	633	266	138	23.1	15.5	Jones township, Elk County
3	8	-	19	78.9	29	17	11	7	14.7	32.4	Jonestown CDP, Columbia County
67	37	15	496	107.3	748	376	119	72	27.2	11.6	Jonestown borough, Lebanon County
41	22	8	266	104.1	405	202	71	39	25.4	13.1	Jordan township, Clearfield County
89	42	13	434	102.3	664	337	144	82	24.4	16.4	Jordan township, Lycoming County
81	31	5	385	97.7	615	311	117	66	19.2	15.4	Jordan township, Northumberland County
9	6	2	77	97.4	114	60	17	8	25.0	11.2	Julian CDP, Centre County
74	66	8	494	105.7	784	383	148	76	22.8	14.6	Juniata township, Bedford County
84	44	6	534	108.8	847	410	134	69	24.0	12.0	Juniata township, Blair County
60	28	6	274	101.8	411	207	94	46	25.7	17.0	Juniata township, Huntingdon County
95	51	10	679	100.1	1 023	510	156	70	24.7	11.5	Juniata township, Perry County
54	38	14	265	89.4	385	207	106	63	23.3	21.1	Juniata Terrace borough, Mifflin County
363	327	169	2 213	86.4	3 172	1 738	859	565	23.1	20.8	Kane borough, McKean County
22	15	4	129	89.1	179	98	41	24	26.6	16.8	Karns City borough, Butler County
71	43	9	295	174.9	683	235	123	70	15.8	15.2	Karthaus township, Clearfield County
267	199	98	1 527	102.2	2 346	1 176	564	317	24.0	18.3	Keating township, McKean County
33	16	2	150	104.7	238	116	51	25	22.5	16.6	Keating township, Potter County
314	331	130	1 563	188.0	3 859	1 245	775	473	14.3	17.2	Kelly township, Union County
334	262	62	1 383	93.7	2 187	1 144	658	371	18.4	24.6	Kenhorst borough, Berks County
154	96	13	784	101.0	1 272	644	263	136	19.3	16.7	Kenilworth CDP, Chester County
777	738	221	3 920	91.4	5 969	3 197	1 736	1 074	20.5	23.1	Kennedy township, Allegheny County
777	738	221	3 920	91.4	5 969	3 197	1 736	1 074	20.5	23.1	Kennedy Township CDP, Allegheny County
547	385	196	3 249	98.6	4 867	2 470	1 128	648	24.6	17.5	Kennett township, Chester County
341	277	112	2 655	98.6	3 963	2 014	730	458	24.8	13.8	Kennett Square borough, Chester County
148	53	12	562	110.9	933	461	213	109	21.3	18.0	Kidder township, Carbon County
90	39	19	353	104.8	577	287	148	72	20.2	20.5	Kilbuck township, Allegheny County
120	64	14	813	97.9	1 258	631	198	108	21.8	12.3	Kimmel township, Bedford County
110	51	11	640	97.5	945	478	172	97	25.2	13.6	King township, Bedford County
1 816	1 031	241	9 370	97.6	15 246	7 776	3 088	1 728	17.6	16.7	King of Prussia CDP, Montgomery County
37	20	-	124	110.5	209	98	57	23	19.9	21.8	Kingsley township, Forest County
1 373	1 357	656	7 535	83.9	11 124	6 219	3 386	2 249	19.7	24.4	Kingston borough, Luzerne County
501	341	69	3 629	96.9	5 365	2 792	911	532	24.9	12.8	Kingston township, Luzerne County
442	258	66	2 516	96.7	3 813	1 944	766	414	23.0	15.5	Kiskiminetas township, Armstrong County
21	11	6	186	84.9	241	124	38	26	29.9	11.0	Kistler borough, Mifflin County
383	394	185	2 623	82.5	3 726	2 091	962	655	22.2	20.1	Kittanning borough, Armstrong County
161	116	48	1 221	93.2	1 794	929	325	192	24.0	13.8	Kittanning township, Armstrong County
205	113	37	824	93.1	1 285	672	355	205	19.2	22.3	Kline township, Schuylkill County
11	11	2	57	78.9	77	43	24	14	24.5	23.5	Klingerstown CDP, Schuylkill County
108	80	28	627	87.6	909	492	216	128	22.7	18.4	Knox borough, Clarion County
87	45	14	530	97.2	797	404	146	80	23.7	14.0	Knox township, Clarion County
45	44	7	341	106.7	542	262	96	48	23.1	13.6	Knox township, Clearfield County
95	58	11	535	97.4	805	408	164	91	23.8	15.5	Knox township, Jefferson County
63	35	19	308	100.3	459	239	117	68	25.6	19.0	Knoxville borough, Tioga County
103	87	25	449	90.6	696	380	215	134	18.7	25.1	Koppel borough, Beaver County
30	15	5	203	92.6	319	167	50	26	18.4	12.8	Kratzerville CDP, Snyder County
52	33	9	384	101.3	571	294	94	56	26.1	12.2	Kreamer CDP, Snyder County
377	302	77	1 554	92.1	2 401	1 283	756	459	19.6	25.3	Kulpmont borough, Northumberland County
476	527	179	4 336	84.6	5 910	3 295	1 182	786	26.2	14.8	Kulpsville CDP, Montgomery County
333	332	155	2 647	91.4	4 440	2 346	820	511	12.4	16.2	Kutztown borough, Berks County
28	21	4	226	75.2	294	168	53	33	25.8	13.4	Laceyville borough, Wyoming County
65	45	10	369	103.3	576	272	120	59	23.2	16.0	Lack township, Juniata County
164	102	26	1 283	99.6	1 816	927	292	158	29.1	11.4	Lackawannock township, Mercer County
493	266	73	2 069	100.8	3 162	1 585	832	418	23.9	20.0	Lackawaxen township, Pike County
104	35	11	474	393.0	2 134	370	150	74	8.7	6.4	Lafayette township, McKean County
140	93	20	795	88.9	1 194	639	253	141	20.5	16.8	Laflin borough, Luzerne County
148	115	34	1 040	102.9	1 612	823	297	178	23.6	14.1	Lake township, Luzerne County
67	19	5	354	99.4	484	244	91	49	31.4	12.9	Lake township, Mercer County
458	244	115	2 252	93.7	3 344	1 768	817	458	23.3	18.7	Lake township, Wayne County
196	84	26	1 461	92.4	1 968	1 054	306	178	30.0	10.9	Lake City borough, Erie County
112	51	6	582	95.2	852	446	169	87	25.0	14.9	Lake Heritage CDP, Adams County
107	60	9	919	99.3	1 311	662	176	84	28.4	9.6	Lake Meade CDP, Adams County
168	46	8	977	100.7	1 436	718	222	102	26.8	11.3	Lake Wynonah CDP, Schuylkill County
206	122	29	1 234	98.5	1 844	945	357	198	24.7	14.6	Lamar township, Clinton County
144	70	26	1 213	107.0	1 860	924	240	123	25.9	9.6	Lancaster township, Butler County
2 994	2 216	723	28 874	95.2	40 870	21 352	5 933	3 761	27.5	10.5	Lancaster city, Lancaster County
1 193	1 057	451	7 502	85.9	11 057	6 063	2 701	1 630	20.7	19.4	Lancaster township, Lancaster County
6	13	1	93	88.2	130	73	20	15	25.7	11.4	Landingville borough, Schuylkill County
19	11	3	98	99.0	145	71	33	20	25.6	16.9	Landisburg borough, Perry County
47	52	20	326	80.4	437	249	119	81	25.7	20.2	Lanesboro borough, Susquehanna County
112	82	19	911	117.5	1 462	706	213	133	26.2	10.8	Langhorne borough, Bucks County
66	50	6	476	94.7	708	366	122	68	23.6	13.2	Langhorne Manor borough, Bucks County
1 144	929	432	8 333	92.9	12 505	6 566	2 505	1 564	22.2	15.6	Lansdale borough, Montgomery County
694	644	199	5 867	88.2	8 509	4 655	1 537	968	23.0	13.9	Lansdowne borough, Delaware County
485	455	139	2 298	84.1	3 277	1 819	1 079	681	22.5	25.5	Lansford borough, Carbon County
38	39	9	313	92.7	456	243	86	51	24.4	14.3	La Plume township, Lackawanna County
47	46	35	160	81.3	251	140	128	77	13.4	44.1	Laporte borough, Sullivan County
32	32	12	177	110.7	302	151	76	41	19.0	20.4	Laporte township, Sullivan County
41	23	3	281	110.0	429	205	67	31	27.3	11.4	Larimer township, Somerset County

Table 2. **Age and Sex: 2000**—Con.

[For information on confidentiality protection, nonsampling error, and definitions, see text]

State County Place and County Subdivision	Total population	Median age	Age: Under 5 years	5 to 17 years	18 to 20 years	21 to 24 years	25 to 34 years	35 to 44 years	45 to 54 years	55 to 59 years	60 to 64 years
PLACE AND COUNTY SUBDIVISION—Con.											
Larksville borough, Luzerne County	4 694	40.5	221	879	157	182	541	735	774	259	219
Lathrop township, Susquehanna County	835	39.5	50	146	35	31	99	117	138	66	46
Latimore township, Adams County	2 528	37.3	162	497	80	81	322	506	400	121	90
Latrobe city, Westmoreland County	8 994	41.5	473	1 431	245	362	1 133	1 316	1 199	468	402
Laureldale borough, Berks County	3 759	42.9	178	583	90	117	471	544	520	217	197
Laurel Mountain borough, Westmoreland County	185	43.5	9	27	4	7	18	32	29	12	6
Laurel Run borough, Luzerne County	723	39.7	35	105	31	29	107	115	130	54	32
Lausanne township, Carbon County	218	41.2	11	37	7	8	22	44	32	13	14
Lavelle-Locustdale CDP, Schuylkill County	649	42.0	29	90	16	29	85	111	107	35	33
Lawnton CDP, Dauphin County	3 787	36.7	245	702	146	161	525	731	543	143	101
Lawrence township, Clearfield County	7 712	41.4	418	1 255	235	298	929	1 095	1 103	460	382
Lawrence township, Tioga County	1 721	38.2	103	350	40	54	234	280	209	130	78
Lawrence Park township, Erie County	4 048	39.4	227	794	148	130	468	622	527	178	174
Lawrence Park CDP, Erie County	4 048	39.4	227	794	148	130	468	622	527	178	174
Lawrenceville borough, Tioga County	627	37.0	43	111	26	35	77	92	70	27	26
Lawson Heights CDP, Westmoreland County	2 339	48.0	117	301	47	84	231	300	302	149	153
Leacock township, Lancaster County	4 878	26.1	552	1 208	276	324	549	496	457	240	183
Leacock-Leola-Bareville CDP, Lancaster County	6 625	36.4	461	1 347	256	331	782	1 101	887	355	297
Lebanon city, Lebanon County	24 461	36.3	1 805	4 321	881	1 164	3 565	3 644	3 004	1 120	888
Lebanon township, Wayne County	645	41.3	26	126	19	25	59	114	90	33	45
Lebanon South CDP, Lebanon County	2 145	45.4	91	307	47	49	231	331	289	113	118
LeBoeuf township, Erie County	1 680	34.4	133	378	66	62	219	297	248	77	75
Leechburg borough, Armstrong County	2 386	42.7	134	369	53	100	291	335	329	107	102
Leesport borough, Berks County	1 805	35.1	123	365	58	83	269	351	211	70	66
Leet township, Allegheny County	1 568	41.7	91	297	51	53	139	244	271	111	78
Leetsdale borough, Allegheny County	1 232	42.8	63	200	37	39	144	188	175	46	59
Lehigh township, Carbon County	527	41.4	18	109	18	14	53	87	91	23	30
Lehigh township, Northampton County	9 728	40.8	462	1 726	295	318	1 090	1 784	1 705	586	427
Lehigh township, Wayne County	1 639	39.0	110	327	49	50	165	291	220	74	85
Lehighton borough, Carbon County	5 537	40.1	329	920	159	244	689	822	666	261	276
Lehman township, Luzerne County	3 206	40.2	159	574	126	108	392	486	528	226	160
Lehman township, Pike County	7 515	36.9	468	1 779	250	197	811	1 467	1 090	407	313
Leidy township, Clinton County	229	52.5	3	28	3	5	16	29	43	22	25
Leith-Hatfield CDP, Fayette County	2 820	45.5	145	457	67	82	185	447	442	171	143
Lemon township, Wyoming County	1 189	38.2	80	218	24	45	167	178	228	73	31
Lemont CDP, Centre County	2 116	37.1	131	386	42	85	320	406	356	106	81
Lemoyne borough, Cumberland County	3 995	37.4	230	594	111	214	683	656	594	176	153
Lenape Heights CDP, Armstrong County	1 212	46.5	61	185	17	37	102	182	185	61	63
Lenhartsville borough, Berks County	173	37.3	11	19	4	11	31	23	22	12	11
Lenox township, Susquehanna County	1 832	38.8	104	365	60	56	206	308	256	142	108
Le Raysville borough, Bradford County	318	34.3	30	69	15	17	34	54	40	15	7
Leroy township, Bradford County	627	37.5	26	145	26	17	72	104	79	45	42
Letterkenny township, Franklin County	2 074	36.6	128	380	81	103	284	354	295	120	83
Levittown CDP, Bucks County	53 966	37.0	3 327	10 911	2 053	2 149	6 716	9 674	7 071	2 328	1 886
Lewis township, Lycoming County	1 139	37.9	49	232	35	48	149	189	188	64	49
Lewis township, Northumberland County	1 862	38.8	113	366	69	79	189	296	329	124	74
Lewis township, Union County	1 405	31.7	119	338	57	67	197	203	149	57	61
Lewisberry borough, York County	385	32.0	32	85	9	14	83	72	35	7	9
Lewisburg borough, Union County	5 620	22.4	164	398	1 570	1 012	491	431	410	173	138
Lewis Run borough, McKean County	577	42.8	26	86	19	19	80	76	74	22	38
Lewistown borough, Mifflin County	8 998	38.0	587	1 494	321	414	1 246	1 334	1 073	433	381
Liberty township, Adams County	1 063	39.7	54	212	30	31	108	201	184	66	54
Liberty borough, Allegheny County	2 670	42.8	104	434	81	99	303	408	449	101	125
Liberty township, Bedford County	1 477	40.8	100	237	43	61	184	218	217	84	77
Liberty township, Centre County	1 830	38.3	115	325	57	74	240	294	284	95	91
Liberty township, McKean County	1 726	39.2	96	333	47	59	206	290	248	102	81
Liberty township, Mercer County	1 276	38.8	84	224	38	59	156	209	193	85	67
Liberty township, Montour County	1 476	39.6	70	299	47	35	153	296	248	85	77
Liberty township, Susquehanna County	1 266	39.0	85	237	40	53	124	229	204	91	66
Liberty borough, Tioga County	230	31.5	20	52	11	11	33	33	27	9	7
Liberty township, Tioga County	868	42.6	47	148	39	25	87	128	144	51	38
Licking township, Clarion County	479	37.3	34	84	20	27	57	71	64	22	32
Licking Creek township, Fulton County	1 532	36.7	96	293	58	59	213	235	206	84	80
Lightstreet CDP, Columbia County	881	46.1	39	137	23	32	82	112	126	60	42
Ligonier borough, Westmoreland County	1 695	46.1	78	241	41	51	159	248	232	84	86
Ligonier township, Westmoreland County	6 973	44.5	305	1 112	226	173	629	1 104	1 141	435	434
Lilly borough, Cambria County	948	43.5	48	130	32	38	118	130	158	52	44
Lima CDP, Delaware County	3 225	79.1	49	213	20	30	89	168	184	90	89
Limerick township, Montgomery County	13 534	33.9	1 257	2 369	270	455	2 761	2 682	1 633	581	379
Lime Ridge CDP, Columbia County	951	40.3	47	154	37	35	130	141	143	62	55
Limestone township, Clarion County	1 773	38.1	100	339	62	76	218	320	280	84	83
Limestone township, Lycoming County	2 136	33.5	168	515	91	87	254	356	284	112	86
Limestone township, Montour County	1 004	36.0	82	220	37	42	106	167	142	49	38
Limestone township, Union County	1 572	34.6	114	351	66	68	197	217	243	89	64
Limestone township, Warren County	418	44.0	22	73	6	12	40	60	60	37	26
Lincoln borough, Allegheny County	1 218	43.1	57	174	39	33	124	207	192	75	75
Lincoln township, Bedford County	380	39.3	25	68	10	19	45	59	46	20	14
Lincoln township, Huntingdon County	319	45.3	14	47	5	6	48	37	49	24	19
Lincoln township, Somerset County	1 669	39.1	85	329	63	48	199	288	266	86	77
Lincolnville CDP, Crawford County	112	34.0	12	18	7	5	17	14	14	5	4
Linesville borough, Crawford County	1 155	39.5	60	248	25	41	143	156	148	42	51
Linglestown CDP, Dauphin County	6 414	40.3	311	1 167	205	178	755	1 166	1 125	358	306
Linntown CDP, Union County	1 542	45.7	77	256	31	25	122	242	252	93	88
Linwood CDP, Delaware County	3 374	34.0	221	762	143	148	456	612	394	147	135
Lionville-Marchwood CDP, Chester County	6 298	36.0	408	1 146	153	251	1 081	1 101	988	352	247
Litchfield township, Bradford County	1 307	40.0	48	288	26	34	133	244	214	76	77
Lititz borough, Lancaster County	9 029	39.8	576	1 504	242	307	1 218	1 386	1 133	396	355

Table 2. **Age and Sex: 2000**—Con.

[For information on confidentiality protection, nonsampling error, and definitions, see text]

Age—Con.			Age and sex						Percent of total population		
			All ages		18 years and over		65 years and over				**State County Place and County Subdivision**
65 to 74 years	75 to 84 years	85 years and over	Female	Males per 100 females	Total	Female	Total	Female	Under 18 years	65 years and over	
											PLACE AND COUNTY SUBDIVISION—Con.
375	274	78	2 415	94.4	3 594	1 873	727	427	23.4	15.5	Larksville borough, Luzerne County
58	40	9	400	108.8	639	305	107	58	23.5	12.8	Lathrop township, Susquehanna County
163	84	22	1 243	103.4	1 869	933	269	143	26.1	10.6	Latimore township, Adams County
914	791	260	4 783	88.0	7 090	3 870	1 965	1 210	21.2	21.8	Latrobe city, Westmoreland County
433	336	73	1 982	89.7	2 998	1 581	842	501	20.2	22.4	Laureldale borough, Berks County
25	9	7	94	96.8	149	76	41	21	19.5	22.2	Laurel Mountain borough, Westmoreland County
46	28	11	341	112.0	583	273	85	51	19.4	11.8	Laurel Run borough, Luzerne County
20	9	1	110	98.2	170	83	30	14	22.0	13.8	Lausanne township, Carbon County
63	40	11	338	92.0	530	273	114	72	18.3	17.6	Lavelle-Locustdale CDP, Schuylkill County
250	196	44	2 014	88.0	2 840	1 542	490	296	25.0	12.9	Lawnton CDP, Dauphin County
799	522	216	3 987	93.4	6 039	3 160	1 537	914	21.7	19.9	Lawrence township, Clearfield County
156	74	13	870	97.8	1 268	648	243	125	26.3	14.1	Lawrence township, Tioga County
349	330	101	2 172	86.4	3 027	1 643	780	474	25.2	19.3	Lawrence Park township, Erie County
349	330	101	2 172	86.4	3 027	1 643	780	474	25.2	19.3	Lawrence Park CDP, Erie County
62	47	11	321	95.3	473	250	120	65	24.6	19.1	Lawrenceville borough, Tioga County
371	245	39	1 240	88.6	1 921	1 043	655	378	17.9	28.0	Lawson Heights CDP, Westmoreland County
325	212	56	2 424	101.2	3 118	1 582	593	332	36.1	12.2	Leacock township, Lancaster County
479	263	66	3 356	97.4	4 817	2 475	808	447	27.3	12.2	Leacock-Leola-Bareville CDP, Lancaster County
1 993	1 559	517	12 604	94.1	18 335	9 611	4 069	2 521	25.0	16.6	Lebanon city, Lebanon County
73	26	9	317	103.5	493	244	108	56	23.6	16.7	Lebanon township, Wayne County
316	218	35	1 148	86.8	1 747	956	569	329	18.6	26.5	Lebanon South CDP, Lebanon County
82	33	10	824	103.9	1 169	586	125	67	30.4	7.4	LeBoeuf township, Erie County
243	220	103	1 299	83.7	1 883	1 055	566	372	21.1	23.7	Leechburg borough, Armstrong County
115	72	22	911	98.1	1 317	688	209	120	27.0	11.6	Leesport borough, Berks County
114	98	21	816	92.2	1 180	611	233	119	24.7	14.9	Leet township, Allegheny County
141	113	27	683	80.4	969	555	281	180	21.3	22.8	Leetsdale borough, Allegheny County
47	30	7	277	90.3	400	205	84	44	24.1	15.9	Lehigh township, Carbon County
773	453	109	4 795	102.9	7 540	3 796	1 335	726	22.5	13.7	Lehigh township, Northampton County
177	70	21	806	103.3	1 202	598	268	131	26.7	16.4	Lehigh township, Wayne County
541	459	171	2 959	87.1	4 288	2 350	1 171	726	22.6	21.1	Lehighton borough, Carbon County
230	156	61	1 633	96.3	2 473	1 267	447	268	22.9	13.9	Lehman township, Luzerne County
505	181	47	3 777	99.0	5 268	2 667	733	350	29.9	9.8	Lehman township, Pike County
38	16	1	108	112.0	198	96	55	24	13.5	24.0	Leidy township, Clinton County
299	273	109	1 520	85.5	2 218	1 216	681	413	21.3	24.1	Leith-Hatfield CDP, Fayette County
79	60	6	581	104.6	891	445	145	77	25.1	12.2	Lemon township, Wyoming County
92	92	19	1 073	97.2	1 599	818	203	113	24.4	9.6	Lemont CDP, Centre County
273	255	56	2 102	90.1	3 171	1 684	584	359	20.6	14.6	Lemoyne borough, Cumberland County
162	135	22	633	91.5	966	502	319	173	20.3	26.3	Lenape Heights CDP, Armstrong County
12	12	5	88	96.6	143	74	29	17	17.3	16.8	Lenhartsville borough, Berks County
137	66	24	907	102.0	1 363	676	227	118	25.6	12.4	Lenox township, Susquehanna County
18	17	2	168	89.3	219	116	37	25	31.1	11.6	Le Raysville borough, Bradford County
48	20	3	294	113.3	456	219	71	30	27.3	11.3	Leroy township, Bradford County
147	83	16	1 009	105.6	1 566	760	246	126	24.5	11.9	Letterkenny township, Franklin County
4 652	2 812	387	27 495	96.3	39 728	20 625	7 851	4 582	26.4	14.5	Levittown CDP, Bucks County
81	48	7	558	104.1	858	429	136	70	24.7	11.9	Lewis township, Lycoming County
136	70	17	913	103.9	1 383	688	223	124	25.7	12.0	Lewis township, Northumberland County
86	61	10	704	99.6	948	485	157	86	32.5	11.2	Lewis township, Union County
19	16	4	194	98.5	268	140	39	21	30.4	10.1	Lewisberry borough, York County
334	303	196	3 001	87.3	5 058	2 744	833	550	10.0	14.8	Lewisburg borough, Union County
75	49	13	293	96.9	465	242	137	78	19.4	23.7	Lewis Run borough, McKean County
734	714	267	4 909	83.3	6 917	3 860	1 715	1 156	23.1	19.1	Lewistown borough, Mifflin County
75	40	8	531	100.2	797	401	123	66	25.0	11.6	Liberty township, Adams County
279	227	60	1 415	88.7	2 132	1 157	566	350	20.1	21.2	Liberty borough, Allegheny County
152	83	21	777	90.1	1 140	608	256	145	22.8	17.3	Liberty township, Bedford County
144	91	20	921	98.7	1 390	696	255	131	24.0	13.9	Liberty township, Centre County
152	93	19	844	104.5	1 297	637	264	143	24.9	15.3	Liberty township, McKean County
96	57	8	626	103.8	968	481	161	80	24.1	12.6	Liberty township, Mercer County
92	54	20	739	99.7	1 107	565	166	94	25.0	11.2	Liberty township, Montour County
88	37	12	637	98.7	944	472	137	71	25.4	10.8	Liberty township, Susquehanna County
15	7	5	114	101.8	158	80	27	13	31.3	11.7	Liberty borough, Tioga County
89	62	10	428	102.8	673	328	161	84	22.5	18.5	Liberty township, Tioga County
39	20	9	235	103.8	361	173	68	33	24.6	14.2	Licking township, Clarion County
118	75	15	745	105.6	1 143	552	208	102	25.4	13.6	Licking Creek township, Fulton County
116	93	19	476	85.1	705	394	228	141	20.0	25.9	Lightstreet CDP, Columbia County
214	197	64	921	84.0	1 376	779	475	303	18.8	28.0	Ligonier borough, Westmoreland County
777	470	167	3 554	96.2	5 556	2 863	1 414	797	20.3	20.3	Ligonier township, Westmoreland County
96	76	26	502	88.8	770	406	198	127	18.8	20.9	Lilly borough, Cambria County
344	1 029	920	2 166	48.9	2 963	2 060	2 293	1 709	8.1	71.1	Lima CDP, Delaware County
678	388	81	6 814	98.6	9 908	5 054	1 147	652	26.8	8.5	Limerick township, Montgomery County
85	52	10	504	88.7	750	409	147	83	21.1	15.5	Lime Ridge CDP, Columbia County
130	68	13	866	104.7	1 334	670	211	109	24.8	11.9	Limestone township, Clarion County
118	53	12	1 018	109.8	1 453	705	183	90	32.0	8.6	Limestone township, Lycoming County
71	42	8	505	98.8	702	353	121	65	30.1	12.1	Limestone township, Montour County
109	41	13	753	108.8	1 107	539	163	78	29.6	10.4	Limestone township, Union County
59	21	2	207	101.9	323	160	82	39	22.7	19.6	Limestone township, Warren County
143	74	25	634	92.1	987	516	242	139	19.0	19.9	Lincoln borough, Allegheny County
43	24	7	182	108.8	287	138	74	38	24.5	19.5	Lincoln township, Bedford County
36	23	11	156	104.5	258	126	70	35	19.1	21.9	Lincoln township, Huntingdon County
110	98	20	831	100.8	1 255	628	228	131	24.8	13.7	Lincoln township, Somerset County
6	9	1	52	115.4	82	45	16	9	26.8	14.3	Lincolnville CDP, Crawford County
116	94	31	576	100.5	847	444	241	150	26.7	20.9	Linesville borough, Crawford County
491	306	46	3 305	94.1	4 936	2 588	843	470	23.0	13.1	Linglestown CDP, Dauphin County
168	147	41	802	92.3	1 209	646	356	201	21.6	23.1	Linntown CDP, Union County
202	128	26	1 729	95.1	2 391	1 258	356	216	29.1	10.6	Linwood CDP, Delaware County
378	164	29	3 208	96.3	4 744	2 476	571	320	24.7	9.1	Lionville-Marchwood CDP, Chester County
99	53	15	643	103.3	971	467	167	78	25.7	12.8	Litchfield township, Bradford County
648	769	495	4 845	86.4	6 949	3 814	1 912	1 240	23.0	21.2	Lititz borough, Lancaster County

Table 2. **Age and Sex: 2000**—Con.

[For information on confidentiality protection, nonsampling error, and definitions, see text]

State County Place and County Subdivision	Total population	Median age	Age: Under 5 years	5 to 17 years	18 to 20 years	21 to 24 years	25 to 34 years	35 to 44 years	45 to 54 years	55 to 59 years	60 to 64 years
PLACE AND COUNTY SUBDIVISION—Con.											
Little Beaver township, Lawrence County	1 310	34.2	98	299	37	47	184	216	180	60	61
Little Britain township, Lancaster County	3 514	32.2	302	882	140	142	432	580	435	175	133
Little Mahanoy township, Northumberland County	435	35.8	27	116	10	21	37	67	45	24	22
Little Meadows borough, Susquehanna County	290	45.3	14	41	11	4	25	48	67	21	18
Littlestown borough, Adams County	3 947	34.2	278	814	126	175	641	626	434	149	149
Liverpool borough, Perry County	876	39.6	50	121	27	41	135	121	118	49	39
Liverpool township, Perry County	966	38.8	52	206	32	28	107	170	164	69	47
Lock Haven city, Clinton County	9 149	25.0	487	1 043	1 623	1 415	1 015	840	755	290	268
Locust township, Columbia County	1 410	42.0	62	254	41	33	142	258	203	83	74
Locustdale CDP, Columbia County	70	35.0	3	11	4	6	11	13	7	3	1
Logan township, Blair County	11 925	41.7	573	1 869	670	468	1 228	1 788	1 996	656	599
Logan township, Clinton County	773	36.2	72	151	33	37	87	122	81	36	41
Logan township, Huntingdon County	703	39.5	35	136	25	30	80	108	117	49	26
Loganton borough, Clinton County	435	40.5	24	76	13	15	56	69	57	30	21
Loganville borough, York County	908	37.3	51	186	23	41	120	132	137	40	36
London Britain township, Chester County	2 797	40.5	163	645	70	60	217	522	577	216	109
Londonderry township, Bedford County	1 760	40.2	112	284	77	64	205	268	256	109	97
Londonderry township, Chester County	1 632	37.0	103	358	46	55	208	306	245	103	83
Londonderry township, Dauphin County	5 224	38.3	315	995	147	183	670	944	803	286	244
London Grove township, Chester County	5 265	35.1	438	1 162	168	195	656	1 052	689	240	209
Long Branch borough, Washington County	539	42.4	23	97	17	16	44	104	76	42	30
Longswamp township, Berks County	5 608	40.1	295	1 013	183	178	632	979	851	292	220
Lorain borough, Cambria County	747	43.1	29	108	27	33	91	117	111	40	27
Lorane CDP, Berks County	2 994	39.6	153	555	98	97	386	488	456	184	138
Loretto borough, Cambria County	1 190	20.9	15	51	546	306	54	50	50	22	14
Lower Allen CDP, Cumberland County	6 619	44.2	352	928	136	204	856	904	970	353	310
Lower Allen township, Cumberland County	17 437	39.6	688	1 999	583	1 159	2 915	2 918	2 309	778	665
Lower Alsace township, Berks County	4 478	40.6	227	745	122	181	565	708	649	222	188
Lower Augusta township, Northumberland County	1 079	41.3	51	181	45	50	121	157	223	71	40
Lower Burrell city, Westmoreland County	12 608	43.3	577	2 132	318	400	1 273	1 981	1 796	666	598
Lower Chanceford township, York County	2 899	35.1	192	677	103	112	362	538	380	144	123
Lower Chichester township, Delaware County	3 591	34.1	235	812	153	159	484	639	433	156	140
Lower Frankford township, Cumberland County	1 823	37.9	124	360	51	66	204	343	288	114	97
Lower Frederick township, Montgomery County	4 795	34.6	419	993	130	146	754	1 055	603	212	128
Lower Gwynedd township, Montgomery County	10 422	44.6	510	1 896	346	246	739	1 552	1 720	608	447
Lower Heidelberg township, Berks County	4 150	40.0	275	830	113	98	382	750	627	198	131
Lower Macungie township, Lehigh County	19 220	41.3	1 083	3 762	470	542	1 906	3 105	3 420	1 284	920
Lower Mahanoy township, Northumberland County	1 586	39.6	76	276	51	66	196	248	238	90	93
Lower Makefield township, Bucks County	32 681	39.1	2 457	6 560	654	722	3 553	6 262	5 798	1 972	1 320
Lower Merion township, Montgomery County	59 850	41.2	2 976	10 024	3 297	3 084	5 869	7 892	9 319	3 553	2 793
Lower Mifflin township, Cumberland County	1 620	35.8	115	350	48	65	204	305	218	72	85
Lower Milford township, Lehigh County	3 617	40.5	199	708	108	105	322	733	656	239	132
Lower Moreland township, Montgomery County	11 281	45.5	451	2 070	326	325	800	1 554	1 897	833	728
Lower Mount Bethel township, Northampton County	3 228	40.3	168	616	125	113	321	581	590	143	138
Lower Nazareth township, Northampton County	5 259	40.3	253	1 200	176	150	400	980	1 119	308	192
Lower Oxford township, Chester County	4 319	22.1	263	700	811	662	398	530	383	135	111
Lower Paxton township, Dauphin County	44 424	38.9	2 500	7 496	1 282	1 973	6 147	7 586	7 110	2 232	1 836
Lower Pottsgrove township, Montgomery County	11 213	36.0	840	2 400	336	331	1 509	2 010	1 572	513	370
Lower Providence township, Montgomery County	22 390	36.5	1 456	4 361	677	895	3 137	4 417	3 170	1 145	923
Lower Salford township, Montgomery County	12 893	34.6	1 076	2 925	332	402	1 799	2 623	1 797	536	450
Lower Saucon township, Northampton County	9 884	41.1	553	1 803	254	291	1 075	1 682	1 693	642	446
Lower Southampton township, Bucks County	19 276	39.7	1 036	3 370	631	783	2 372	3 269	2 973	1 122	958
Lower Swatara township, Dauphin County	8 149	38.2	482	1 427	296	500	985	1 370	1 243	463	361
Lower Towamensing township, Carbon County	3 173	38.8	166	561	101	137	409	577	458	174	146
Lower Turkeyfoot township, Somerset County	672	41.7	36	100	28	32	79	88	93	42	37
Lower Tyrone township, Fayette County	1 171	40.4	63	194	40	42	157	171	177	65	75
Lower Windsor township, York County	7 405	37.3	437	1 492	233	269	940	1 475	1 123	408	291
Lower Yoder township, Cambria County	3 029	49.6	117	332	68	86	305	377	462	199	176
Lowhill township, Lehigh County	1 869	40.9	99	382	61	42	175	351	359	101	75
Loyalhanna township, Westmoreland County	2 301	38.3	125	467	80	80	252	430	370	134	86
Loyalsock township, Lycoming County	10 876	47.4	536	1 714	267	275	860	1 386	1 579	540	520
Lucerne Mines CDP, Indiana County	951	43.2	51	131	27	31	112	152	126	52	45
Lumber township, Cameron County	241	44.5	8	54	8	1	14	37	46	13	16
Lumber City borough, Clearfield County	86	40.7	2	19	2	-	11	16	15	7	7
Lurgan township, Franklin County	2 014	34.4	164	407	81	102	268	303	265	106	104
Luzerne township, Fayette County	4 683	41.6	233	753	163	218	547	679	688	254	197
Luzerne borough, Luzerne County	2 952	42.8	146	375	94	121	360	486	399	146	119
Lycoming township, Lycoming County	1 606	39.5	83	318	53	53	191	257	287	78	84
Lykens borough, Dauphin County	1 937	39.9	114	338	60	79	244	289	208	95	101
Lykens township, Dauphin County	1 095	34.2	93	232	38	58	136	158	142	56	41
Lynn township, Lehigh County	3 849	37.7	243	765	136	130	464	712	650	182	144
Lynnwood-Pricedale CDP	2 168	45.7	95	311	62	65	240	284	319	103	106
Fayette County (part)	967	48.5	40	129	22	31	93	115	153	50	40
Westmoreland County (part)	1 201	43.7	55	182	40	34	147	169	166	53	66
Lyons borough, Berks County	504	32.8	39	70	30	55	73	89	49	25	20
McAdoo borough, Schuylkill County	2 274	41.0	107	362	56	83	321	325	250	133	107
McAlisterville CDP, Juniata County	765	37.3	50	128	30	54	97	108	77	44	31
McCalmont township, Jefferson County	1 068	38.3	71	203	32	42	129	174	148	51	65
McCandless township, Allegheny County	29 022	40.3	1 709	5 137	899	1 072	3 398	4 665	4 807	1 517	1 156
McCandless Township CDP, Allegheny County	29 022	40.3	1 709	5 137	899	1 072	3 398	4 665	4 807	1 517	1 156

Table 2. **Age and Sex: 2000**—Con.

[For information on confidentiality protection, nonsampling error, and definitions, see text]

Age—Con.			Age and sex						Percent of total population		
			All ages		18 years and over		65 years and over				**State** **County** **Place and County Subdivision**
65 to 74 years	75 to 84 years	85 years and over	Female	Males per 100 females	Total	Female	Total	Female	Under 18 years	65 years and over	
											PLACE AND COUNTY SUBDIVISION—Con.
89	31	8	670	95.5	913	457	128	64	30.3	9.8	Little Beaver township, Lawrence County
143	116	34	1 749	100.9	2 330	1 162	293	152	33.7	8.3	Little Britain township, Lancaster County
39	24	3	221	96.8	292	156	66	36	32.9	15.2	Little Mahanoy township, Northumberland County
24	13	4	142	104.2	235	114	41	26	19.0	14.1	Little Meadows borough, Susquehanna County
282	206	67	2 072	90.5	2 855	1 547	555	322	27.7	14.1	Littlestown borough, Adams County
78	69	28	468	87.2	705	381	175	107	19.5	20.0	Liverpool borough, Perry County
52	31	8	490	97.1	708	355	91	58	26.7	9.4	Liverpool township, Perry County
571	569	273	5 009	82.7	7 619	4 268	1 413	946	16.7	15.4	Lock Haven city, Clinton County
146	92	22	707	99.4	1 094	555	260	142	22.4	18.4	Locust township, Columbia County
7	3	1	34	105.9	56	29	11	7	20.0	15.7	Locustdale CDP, Columbia County
1 154	709	215	6 134	94.4	9 483	4 963	2 078	1 209	20.5	17.4	Logan township, Blair County
54	50	9	385	100.8	550	276	113	64	28.8	14.6	Logan township, Clinton County
58	32	7	350	100.9	532	264	97	54	24.3	13.8	Logan township, Huntingdon County
39	26	9	213	104.2	335	169	74	45	23.0	17.0	Loganton borough, Clinton County
72	62	8	473	92.0	671	357	142	88	26.1	15.6	Loganville borough, York County
145	61	12	1 376	103.3	1 989	992	218	115	28.9	7.8	London Britain township, Chester County
179	82	27	870	102.3	1 364	684	288	162	22.5	16.4	Londonderry township, Bedford County
77	40	8	791	106.3	1 171	559	125	68	28.2	7.7	Londonderry township, Chester County
389	209	39	2 659	96.5	3 914	1 987	637	331	25.1	12.2	Londonderry township, Dauphin County
264	157	35	2 515	109.3	3 665	1 760	456	228	30.4	8.7	London Grove township, Chester County
54	30	6	263	104.9	419	208	90	45	22.3	16.7	Long Branch borough, Washington County
399	305	261	2 880	94.7	4 300	2 249	965	604	23.3	17.2	Longswamp township, Berks County
79	74	11	383	95.0	610	313	164	96	18.3	22.0	Lorain borough, Cambria County
262	147	30	1 530	95.7	2 286	1 185	439	251	23.6	14.7	Lorane CDP, Berks County
52	28	2	697	70.7	1 124	662	82	47	5.5	6.9	Loretto borough, Cambria County
726	638	242	3 649	81.4	5 339	3 030	1 606	1 030	19.3	24.3	Lower Allen CDP, Cumberland County
1 522	1 359	542	7 669	127.4	14 750	6 369	3 423	2 169	15.4	19.6	Lower Allen township, Cumberland County
439	353	79	2 295	95.1	3 506	1 841	871	498	21.7	19.5	Lower Alsace township, Berks County
80	53	7	530	103.6	847	415	140	76	21.5	13.0	Lower Augusta township, Northumberland County
1 523	1 103	241	6 671	89.0	9 899	5 312	2 867	1 718	21.5	22.7	Lower Burrell city, Westmoreland County
156	82	30	1 418	104.4	2 030	1 000	268	138	30.0	9.2	Lower Chanceford township, York County
215	138	27	1 839	95.3	2 544	1 340	380	230	29.2	10.6	Lower Chichester township, Delaware County
106	55	15	897	103.2	1 339	666	176	90	26.5	9.7	Lower Frankford township, Cumberland County
226	106	23	2 440	96.5	3 383	1 725	355	197	29.4	7.4	Lower Frederick township, Montgomery County
858	944	556	5 736	81.7	8 016	4 518	2 358	1 536	23.1	22.6	Lower Gwynedd township, Montgomery County
279	300	167	2 163	91.9	3 045	1 614	746	441	26.6	18.0	Lower Heidelberg township, Berks County
1 602	849	277	9 835	95.4	14 375	7 500	2 728	1 530	25.2	14.2	Lower Macungie township, Lehigh County
145	88	19	774	104.9	1 234	607	252	131	22.2	15.9	Lower Mahanoy township, Northumberland County
2 017	1 099	267	16 743	95.2	23 664	12 316	3 383	1 900	27.6	10.4	Lower Makefield township, Bucks County
5 034	4 163	1 846	32 618	83.5	46 850	26 222	11 043	6 543	21.7	18.5	Lower Merion township, Montgomery County
91	57	10	815	98.8	1 155	591	158	86	28.7	9.8	Lower Mifflin township, Cumberland County
238	145	32	1 789	102.2	2 710	1 347	415	225	25.1	11.5	Lower Milford township, Lehigh County
1 252	798	247	5 817	93.9	8 760	4 596	2 297	1 272	22.3	20.4	Lower Moreland township, Montgomery County
240	157	36	1 569	105.7	2 444	1 199	433	235	24.3	13.4	Lower Mount Bethel township, Northampton County
280	152	49	2 635	99.6	3 806	1 922	481	269	27.6	9.1	Lower Nazareth township, Northampton County
189	108	29	2 239	92.9	3 356	1 780	326	196	22.3	7.5	Lower Oxford township, Chester County
3 334	2 233	695	23 204	91.4	34 428	18 337	6 262	3 719	22.5	14.1	Lower Paxton township, Dauphin County
629	537	166	5 780	94.0	7 973	4 243	1 332	820	28.9	11.9	Lower Pottsgrove township, Montgomery County
1 400	685	124	10 555	112.1	16 573	7 806	2 209	1 182	26.0	9.9	Lower Providence township, Montgomery County
605	273	75	6 567	96.3	8 892	4 604	953	535	31.0	7.4	Lower Salford township, Montgomery County
774	570	101	4 974	98.7	7 528	3 827	1 445	773	23.8	14.6	Lower Saucon township, Northampton County
1 456	1 026	280	9 767	97.4	14 870	7 616	2 762	1 542	22.9	14.3	Lower Southampton township, Bucks County
588	335	99	4 160	95.9	6 240	3 273	1 022	580	23.4	12.5	Lower Swatara township, Dauphin County
253	155	36	1 584	100.3	2 446	1 222	444	245	22.9	14.0	Lower Towamensing township, Carbon County
89	39	9	327	105.5	536	265	137	74	20.2	20.4	Lower Turkeyfoot township, Somerset County
101	61	25	573	104.4	914	443	187	96	21.9	16.0	Lower Tyrone township, Fayette County
432	245	60	3 697	100.3	5 476	2 749	737	405	26.0	10.0	Lower Windsor township, York County
457	350	100	1 614	87.7	2 580	1 386	907	542	14.8	29.9	Lower Yoder township, Cambria County
135	72	17	933	100.3	1 388	702	224	122	25.7	12.0	Lowhill township, Lehigh County
164	89	24	1 126	104.4	1 709	848	277	154	25.7	12.0	Loyalhanna township, Westmoreland County
1 217	1 334	648	5 990	81.6	8 626	4 900	3 199	2 041	20.7	29.4	Loyalsock township, Lycoming County
98	94	32	488	94.9	769	398	224	128	19.1	23.6	Lucerne Mines CDP, Indiana County
22	20	2	125	92.8	179	91	44	22	25.7	18.3	Lumber township, Cameron County
4	1	2	42	104.8	65	33	7	3	24.4	8.1	Lumber City borough, Clearfield County
129	74	11	983	104.9	1 443	712	214	112	28.4	10.6	Lurgan township, Franklin County
463	389	99	2 454	90.8	3 697	1 989	951	592	21.1	20.3	Luzerne township, Fayette County
329	276	101	1 564	88.7	2 431	1 303	706	449	17.6	23.9	Luzerne borough, Luzerne County
113	73	16	800	100.8	1 205	611	202	111	25.0	12.6	Lycoming township, Lycoming County
214	157	38	994	94.9	1 485	763	409	237	23.3	21.1	Lykens borough, Dauphin County
84	43	14	523	109.4	770	375	141	78	29.7	12.9	Lykens township, Dauphin County
242	143	38	1 903	102.3	2 841	1 409	423	226	26.2	11.0	Lynn township, Lehigh County
304	219	60	1 147	89.0	1 762	935	583	336	18.7	26.9	Lynnwood-Pricedale CDP
162	104	28	510	89.6	798	422	294	167	17.5	30.4	Fayette County (part)
142	115	32	637	88.5	964	513	289	169	19.7	24.1	Westmoreland County (part)
25	18	11	255	97.6	395	198	54	28	21.6	10.7	Lyons borough, Berks County
259	190	81	1 190	91.1	1 805	965	530	347	20.6	23.3	McAdoo borough, Schuylkill County
72	56	18	417	83.5	587	319	146	93	23.3	19.1	McAlisterville CDP, Juniata County
94	44	15	545	96.0	794	401	153	92	25.7	14.3	McCalmont township, Jefferson County
2 302	1 735	625	15 219	90.7	22 176	11 867	4 662	2 806	23.6	16.1	McCandless township, Allegheny County
2 302	1 735	625	15 219	90.7	22 176	11 867	4 662	2 806	23.6	16.1	McCandless Township CDP, Allegheny County

Table 2. **Age and Sex: 2000**—Con.

[For information on confidentiality protection, nonsampling error, and definitions, see text]

State County Place and County Subdivision	Total population	Median age	Age: Under 5 years	5 to 17 years	18 to 20 years	21 to 24 years	25 to 34 years	35 to 44 years	45 to 54 years	55 to 59 years	60 to 64 years
PLACE AND COUNTY SUBDIVISION—Con.											
McChesneytown-Loyalhanna CDP, Westmoreland County	3 415	43.9	147	525	87	110	378	529	477	199	216
McClure borough, Snyder County	975	40.2	54	164	39	52	111	132	124	53	46
McConnellsburg borough, Fulton County	1 073	43.5	57	156	25	49	136	131	108	52	59
McDonald borough	2 281	40.0	124	368	60	95	320	333	282	141	119
Allegheny County (part)	415	40.7	26	64	15	20	51	63	38	26	20
Washington County (part)	1 866	39.8	98	304	45	75	269	270	244	115	99
McEwensville borough, Northumberland County	314	30.9	21	82	7	13	49	45	34	10	8
McGovern CDP, Washington County	2 538	44.6	123	361	65	65	276	393	358	155	153
McHenry township, Lycoming County	145	57.2	3	10	4	4	7	19	18	18	14
McIntyre township, Lycoming County	539	39.5	29	99	14	16	72	87	83	30	29
McKean borough, Erie County	389	36.9	22	87	16	24	34	66	52	25	15
McKean township, Erie County	4 619	37.2	298	995	178	153	522	804	781	272	205
McKeansburg CDP, Schuylkill County	155	39.6	9	24	7	7	14	28	28	7	5
McKeesport city, Allegheny County	24 040	39.7	1 657	4 454	826	988	2 687	3 286	3 092	1 104	923
McKees Rocks borough, Allegheny County	6 622	38.3	437	1 161	212	303	878	993	835	310	238
McMurray CDP, Washington County	4 726	40.5	314	1 150	97	76	292	885	873	288	217
McNett township, Lycoming County	211	43.1	5	29	7	5	25	45	19	17	12
McSherrystown borough, Adams County	2 691	37.4	187	414	87	130	422	413	310	123	115
Macungie borough, Lehigh County	3 039	38.5	153	469	91	139	488	527	495	148	122
McVeytown borough, Mifflin County	405	40.9	26	62	12	10	55	62	38	11	27
Madison township, Armstrong County	943	38.5	54	176	40	36	120	133	150	53	38
Madison township, Clarion County	1 442	38.5	85	292	54	50	169	217	195	81	66
Madison township, Columbia County	1 590	41.9	93	248	59	69	164	258	288	120	76
Madison township, Lackawanna County	2 542	35.7	166	531	81	97	362	452	382	125	95
Madison borough, Westmoreland County	510	45.6	15	72	18	27	47	71	102	40	23
Madisonburg CDP, Centre County	135	40.1	13	22	4	2	20	18	21	4	6
Mahaffey borough, Clearfield County	402	39.5	26	85	15	11	42	63	54	19	20
Mahanoy township, Schuylkill County	1 112	43.1	34	194	48	34	123	160	170	52	63
Mahanoy City borough, Schuylkill County	4 647	42.6	246	745	143	173	554	601	546	211	219
Mahoning township, Armstrong County	1 502	40.2	81	277	49	74	152	230	207	86	83
Mahoning township, Carbon County	3 978	43.4	164	625	121	135	415	631	603	245	223
Mahoning township, Lawrence County	3 447	39.8	186	631	122	110	411	581	476	191	157
Mahoning township, Montour County	4 263	45.1	189	762	124	97	373	579	617	198	214
Maidencreek township, Berks County	6 553	34.8	550	1 329	199	206	1 021	1 350	883	273	198
Main township, Columbia County	1 289	37.5	82	277	60	45	137	207	220	66	61
Mainville CDP, Columbia County	83	37.8	2	13	8	5	9	8	13	7	5
Malvern borough, Chester County	3 059	38.0	196	419	55	103	562	571	404	169	123
Manchester township, Wayne County	888	40.2	50	178	35	34	79	141	121	50	38
Manchester borough, York County	2 350	35.3	155	351	100	143	412	391	303	115	85
Manchester township, York County	12 700	38.1	900	2 236	292	388	1 814	2 203	1 785	684	534
Manheim borough, Lancaster County	4 784	37.6	282	893	152	222	645	802	570	241	191
Manheim township, Lancaster County	33 697	42.6	1 862	5 941	976	984	3 350	5 043	5 152	1 871	1 455
Manheim township, York County	3 119	38.2	171	692	82	89	318	619	552	193	112
Mann township, Bedford County	481	39.7	31	88	13	10	59	75	77	27	40
Manns Choice borough, Bedford County	291	36.4	18	64	5	15	36	45	38	15	16
Manor township, Armstrong County	4 231	42.8	197	723	110	135	407	691	613	251	218
Manor township, Lancaster County	16 498	39.3	906	3 060	556	650	1 931	2 790	2 461	895	707
Manor borough, Westmoreland County	2 796	37.1	204	598	71	93	319	581	360	109	93
Manorville borough, Armstrong County	401	38.9	22	66	17	15	54	72	57	8	13
Mansfield borough, Tioga County	3 411	21.8	115	331	981	733	274	247	250	85	87
Maple Glen CDP, Montgomery County	7 042	37.4	488	1 738	170	166	691	1 470	1 072	319	238
Mapleton borough, Huntingdon County	473	41.2	22	82	17	16	49	84	65	32	27
Marcus Hook borough, Delaware County	2 314	34.5	171	479	111	94	328	400	284	112	77
Marianna borough, Washington County	626	33.1	45	142	20	29	98	78	78	17	24
Marietta borough, Lancaster County	2 689	35.5	183	484	94	124	436	486	374	117	101
Marion township, Beaver County	940	39.1	42	188	37	37	114	184	136	53	42
Marion township, Berks County	1 573	36.0	104	346	71	61	181	248	246	81	69
Marion township, Butler County	1 330	36.5	96	237	41	53	196	240	184	62	61
Marion township, Centre County	978	33.5	111	190	36	34	151	170	122	54	28
Marion Center borough, Indiana County	451	36.9	29	92	21	23	48	62	62	30	18
Marion Heights borough, Northumberland County	735	42.9	31	110	19	29	79	119	120	39	32
Marklesburg borough, Huntingdon County	216	43.0	16	24	13	9	22	25	35	18	9
Markleysburg borough, Fayette County	282	44.7	18	49	6	8	32	29	29	15	13
Marlborough township, Montgomery County	3 104	40.5	155	579	104	102	322	550	561	188	147
Marlin CDP, Schuylkill County	640	40.2	37	122	17	13	75	104	84	33	25
Marple township, Delaware County	23 737	43.3	1 135	4 043	653	852	2 226	3 665	3 470	1 324	1 135
Mars borough, Butler County	1 746	45.7	78	246	43	57	191	242	183	71	56
Marshall township, Allegheny County	5 996	37.9	479	1 539	141	126	471	1 245	1 112	263	157
Marshallton CDP, Northumberland County	1 437	42.6	67	246	32	47	176	201	176	72	71
Martic township, Lancaster County	4 990	36.0	344	1 161	170	167	568	1 048	711	236	177
Martinsburg borough, Blair County	2 236	46.3	86	334	57	66	258	284	214	100	116
Marysville borough, Perry County	2 306	40.3	111	379	78	92	311	364	361	117	96
Masontown borough, Fayette County	3 611	42.0	212	619	131	150	380	456	523	187	125
Matamoras borough, Pike County	2 312	40.0	122	483	74	73	230	373	317	96	101
Maxatawny township, Berks County	5 982	21.4	202	632	2 010	720	375	579	563	213	202
Mayberry township, Montour County	244	39.0	12	39	10	4	34	56	35	15	11
Mayfield borough, Lackawanna County	1 756	41.9	83	268	50	61	212	301	227	100	81
Maytown CDP, Lancaster County	2 604	31.0	254	508	77	134	520	463	329	74	98
Mead township, Warren County	1 555	41.9	89	257	53	53	142	278	234	101	95
Meadowood CDP, Butler County	2 912	45.6	135	460	68	68	308	390	470	158	162
Meadville city, Crawford County	13 685	34.7	757	1 895	1 521	1 213	1 496	1 521	1 644	610	470
Mechanicsburg borough, Cumberland County	9 042	38.9	491	1 456	249	411	1 326	1 456	1 328	482	412
Mechanicsville CDP, Montour County	3 099	47.4	137	495	55	73	281	386	414	134	142
Mechanicsville borough, Schuylkill County	515	41.9	21	95	16	15	64	68	77	28	26
Media borough, Delaware County	5 533	40.8	198	561	134	328	1 035	864	791	266	217

Table 2. **Age and Sex: 2000**—Con.

[For information on confidentiality protection, nonsampling error, and definitions, see text]

Age—Con.			Age and sex						Percent of total population		
			All ages		18 years and over		65 years and over				**State County Place and County Subdivision**
65 to 74 years	75 to 84 years	85 years and over	Female	Males per 100 females	Total	Female	Total	Female	Under 18 years	65 years and over	
											PLACE AND COUNTY SUBDIVISION—Con.
414	275	58	1 772	92.7	2 743	1 451	747	446	19.7	21.9	McChesneytown-Loyalhanna CDP, Westmoreland County
105	71	24	497	96.2	757	393	200	114	22.4	20.5	McClure borough, Snyder County
121	127	52	596	80.0	860	489	300	205	19.9	28.0	McConnellsburg borough, Fulton County
193	188	58	1 194	91.0	1 789	958	439	277	21.6	19.2	McDonald borough
56	32	4	218	90.4	325	172	92	54	21.7	22.2	Allegheny County (part)
137	156	54	976	91.2	1 464	786	347	223	21.5	18.6	Washington County (part)
29	10	6	163	92.6	211	108	45	20	32.8	14.3	McEwensville borough, Northumberland County
327	218	44	1 335	90.1	2 054	1 108	589	344	19.1	23.2	McGovern CDP, Washington County
23	17	8	67	116.4	132	60	48	23	9.0	33.1	McHenry township, Lycoming County
51	22	7	280	92.5	411	215	80	48	23.7	14.8	McIntyre township, Lycoming County
35	11	2	199	95.5	280	147	48	30	28.0	12.3	McKean borough, Erie County
257	121	33	2 295	101.3	3 326	1 660	411	223	28.0	8.9	McKean township, Erie County
13	11	2	91	70.3	122	70	26	18	21.3	16.8	McKeansburg CDP, Schuylkill County
2 187	2 035	801	13 006	84.8	17 929	10 139	5 023	3 207	25.4	20.9	McKeesport city, Allegheny County
530	519	206	3 502	89.1	5 024	2 728	1 255	811	24.1	19.0	McKees Rocks borough, Allegheny County
325	169	40	2 456	92.4	3 262	1 695	534	280	31.0	11.3	McMurray CDP, Washington County
33	10	4	102	106.9	177	86	47	23	16.1	22.3	McNett township, Lycoming County
247	189	54	1 442	86.6	2 090	1 146	490	307	22.3	18.2	McSherrystown borough, Adams County
214	158	35	1 593	90.8	2 417	1 273	407	251	20.5	13.4	Macungie borough, Lehigh County
47	42	13	215	88.4	317	171	102	61	21.7	25.2	McVeytown borough, Mifflin County
66	60	17	457	106.3	713	355	143	81	24.4	15.2	Madison township, Armstrong County
127	77	29	727	98.3	1 065	537	233	136	26.1	16.2	Madison township, Clarion County
129	72	14	812	95.8	1 249	633	215	112	21.4	13.5	Madison township, Columbia County
142	85	24	1 293	96.6	1 845	941	251	145	27.4	9.9	Madison township, Lackawanna County
52	36	7	260	96.2	423	221	95	54	17.1	18.6	Madison borough, Westmoreland County
13	9	3	74	82.4	100	54	25	16	25.9	18.5	Madisonburg CDP, Centre County
37	22	8	201	100.0	291	146	67	40	27.6	16.7	Mahaffey borough, Clearfield County
128	84	22	542	105.2	884	443	234	143	20.5	21.0	Mahanoy township, Schuylkill County
514	509	186	2 455	89.3	3 656	1 981	1 209	757	21.3	26.0	Mahanoy City borough, Schuylkill County
138	94	31	762	97.1	1 144	589	263	145	23.8	17.5	Mahoning township, Armstrong County
411	271	134	2 024	96.5	3 189	1 636	816	471	19.8	20.5	Mahoning township, Carbon County
317	214	51	1 759	96.0	2 630	1 351	582	341	23.7	16.9	Mahoning township, Lawrence County
383	445	282	2 392	78.2	3 312	1 926	1 110	754	22.3	26.0	Mahoning township, Montour County
365	138	41	3 271	100.3	4 674	2 357	544	300	28.7	8.3	Maidencreek township, Berks County
84	39	11	639	101.7	930	475	134	77	27.9	10.4	Main township, Columbia County
7	6	-	44	88.6	68	36	13	9	18.1	15.7	Mainville CDP, Columbia County
244	163	50	1 585	93.0	2 444	1 304	457	266	20.1	14.9	Malvern borough, Chester County
106	42	14	423	109.9	660	310	162	73	25.7	18.2	Manchester township, Wayne County
147	123	25	1 201	95.7	1 844	957	295	180	21.5	12.6	Manchester borough, York County
1 007	652	205	6 547	94.0	9 564	4 997	1 864	1 062	24.7	14.7	Manchester township, York County
426	298	62	2 465	94.1	3 609	1 896	786	467	24.6	16.4	Manheim borough, Lancaster County
3 028	2 683	1 352	17 899	88.3	25 894	14 093	7 063	4 329	23.2	21.0	Manheim township, Lancaster County
191	82	18	1 529	104.0	2 256	1 123	291	153	27.7	9.3	Manheim township, York County
36	18	7	237	103.0	362	181	61	33	24.7	12.7	Mann township, Bedford County
14	21	4	157	85.4	209	113	39	24	28.2	13.4	Manns Choice borough, Bedford County
468	340	78	2 177	94.4	3 311	1 714	886	490	21.7	20.9	Manor township, Armstrong County
1 467	886	189	8 420	95.9	12 532	6 556	2 542	1 420	24.0	15.4	Manor township, Lancaster County
182	136	50	1 426	96.1	1 994	1 049	368	217	28.7	13.2	Manor borough, Westmoreland County
36	33	8	204	96.6	313	165	77	44	21.9	19.2	Manorville borough, Armstrong County
146	114	48	1 826	86.8	2 965	1 600	308	195	13.1	9.0	Mansfield borough, Tioga County
432	223	35	3 557	98.0	4 816	2 492	690	382	31.6	9.8	Maple Glen CDP, Montgomery County
39	38	2	251	88.4	369	192	79	48	22.0	16.7	Mapleton borough, Huntingdon County
147	87	24	1 192	94.1	1 664	874	258	153	28.1	11.1	Marcus Hook borough, Delaware County
44	46	5	337	85.8	439	238	95	60	29.9	15.2	Marianna borough, Washington County
158	114	18	1 345	99.9	2 022	1 023	290	162	24.8	10.8	Marietta borough, Lancaster County
63	32	12	473	98.7	710	362	107	56	24.5	11.4	Marion township, Beaver County
92	62	12	738	113.1	1 123	545	166	92	28.6	10.6	Marion township, Berks County
95	52	13	662	100.9	997	493	160	92	25.0	12.0	Marion township, Butler County
49	27	6	471	107.6	677	330	82	43	30.8	8.4	Marion township, Centre County
33	26	7	240	87.9	330	176	66	41	26.8	14.6	Marion Center borough, Indiana County
76	62	19	382	92.4	594	315	157	97	19.2	21.4	Marion Heights borough, Northumberland County
28	10	7	114	89.5	176	93	45	25	18.5	20.8	Marklesburg borough, Huntingdon County
28	36	19	147	91.8	215	115	83	50	23.8	29.4	Markleysburg borough, Fayette County
227	127	42	1 560	99.0	2 370	1 195	396	226	23.6	12.8	Marlborough township, Montgomery County
54	64	12	321	99.4	481	262	130	86	24.8	20.3	Marlin CDP, Schuylkill County
2 537	1 851	846	12 536	89.4	18 559	10 025	5 234	3 168	21.8	22.0	Marple township, Delaware County
175	252	152	1 027	70.0	1 422	866	579	415	18.6	33.2	Mars borough, Butler County
264	164	35	2 991	100.5	3 978	2 032	463	265	33.7	7.7	Marshall township, Allegheny County
161	143	45	753	90.8	1 124	605	349	223	21.8	24.3	Marshallton CDP, Northumberland County
236	140	32	2 402	107.7	3 485	1 695	408	210	30.2	8.2	Martic township, Lancaster County
242	254	225	1 257	77.9	1 816	1 070	721	498	18.8	32.2	Martinsburg borough, Blair County
224	141	32	1 229	87.6	1 816	976	397	253	21.2	17.2	Marysville borough, Perry County
337	388	103	1 972	83.1	2 780	1 569	828	527	23.0	22.9	Masontown borough, Fayette County
208	195	40	1 267	82.5	1 707	953	443	271	26.2	19.2	Matamoras borough, Pike County
279	165	42	3 299	81.3	5 148	2 873	486	263	13.9	8.1	Maxatawny township, Berks County
15	11	2	124	96.8	193	99	28	15	20.9	11.5	Mayberry township, Montour County
184	147	42	928	89.2	1 405	755	373	241	20.0	21.2	Mayfield borough, Lackawanna County
84	52	11	1 306	99.4	1 842	940	147	79	29.3	5.6	Maytown CDP, Lancaster County
156	75	22	771	101.7	1 209	614	253	136	22.3	16.3	Mead township, Warren County
315	251	127	1 533	90.0	2 317	1 244	693	418	20.4	23.8	Meadowood CDP, Butler County
978	1 020	560	7 533	81.7	11 033	6 211	2 558	1 693	19.4	18.7	Meadville city, Crawford County
768	531	132	4 727	91.3	7 095	3 801	1 431	870	21.5	15.8	Mechanicsburg borough, Cumberland County
312	398	272	1 814	70.8	2 467	1 506	982	678	20.4	31.7	Mechanicsville CDP, Montour County
54	35	16	275	87.3	399	210	105	58	22.5	20.4	Mechanicsville borough, Schuylkill County
454	475	210	3 008	83.9	4 774	2 625	1 139	766	13.7	20.6	Media borough, Delaware County

Table 2. **Age and Sex: 2000**—Con.

[For information on confidentiality protection, nonsampling error, and definitions, see text]

State County Place and County Subdivision	Total population	Median age	Age: Under 5 years	5 to 17 years	18 to 20 years	21 to 24 years	25 to 34 years	35 to 44 years	45 to 54 years	55 to 59 years	60 to 64 years
PLACE AND COUNTY SUBDIVISION—Con.											
Mehoopany township, Wyoming County	993	35.0	62	233	38	42	121	161	131	58	43
Menallen township, Adams County	2 974	37.0	187	593	113	128	371	527	441	148	123
Menallen township, Fayette County	4 644	39.5	306	835	140	166	591	708	687	254	206
Menno township, Mifflin County	1 763	25.0	210	495	91	86	207	190	163	87	42
Mercer township, Butler County	1 183	39.4	71	193	38	58	151	209	189	70	47
Mercer borough, Mercer County	2 391	37.4	145	385	82	138	352	347	314	136	90
Mercersburg borough, Franklin County	1 540	38.8	79	285	49	51	220	238	191	79	80
Meridian CDP, Butler County	3 794	43.7	180	630	111	98	385	567	643	271	220
Meshoppen borough, Wyoming County	459	28.6	33	127	19	23	83	49	52	18	12
Meshoppen township, Wyoming County	877	34.9	62	184	40	30	124	137	123	46	28
Metal township, Franklin County	1 721	37.4	101	326	60	52	231	302	225	102	96
Mexico CDP, Juniata County	279	41.4	15	41	12	11	40	34	55	15	18
Meyersdale borough, Somerset County	2 473	40.9	126	422	75	111	328	326	304	111	124
Middleburg borough, Snyder County	1 382	36.8	80	266	40	59	209	176	157	68	59
Middlebury township, Tioga County	1 221	39.1	60	242	52	37	137	210	166	84	58
Middlecreek township, Snyder County	1 971	36.0	120	393	62	88	287	350	282	108	93
Middlecreek township, Somerset County	797	42.9	35	124	23	26	97	124	125	56	61
Middle Paxton township, Dauphin County	4 823	42.3	196	866	142	151	462	871	968	332	242
Middleport borough, Schuylkill County	458	39.9	26	75	9	20	59	70	48	23	21
Middlesex township, Butler County	5 586	39.5	367	1 154	137	183	499	1 091	904	313	221
Middlesex township, Cumberland County	6 669	38.9	360	1 221	228	225	791	1 313	1 009	323	302
Middle Smithfield township, Monroe County	11 495	36.0	825	2 729	351	348	1 241	2 467	1 570	502	429
Middle Taylor township, Cambria County	792	45.0	37	112	28	30	66	123	138	53	48
Middletown township, Bucks County	44 141	37.8	2 567	8 998	1 671	1 719	5 085	8 004	6 896	1 991	1 461
Middletown borough, Dauphin County	9 242	36.9	504	1 625	285	499	1 420	1 362	1 200	407	343
Middletown township, Delaware County	16 064	46.1	718	2 589	549	408	1 207	2 288	2 253	793	642
Middletown CDP, Northampton County	7 378	40.1	397	1 370	205	212	850	1 329	1 211	484	303
Middletown township, Susquehanna County	340	38.8	16	73	12	14	36	51	52	30	14
Midland borough, Beaver County	3 137	40.4	216	511	111	147	369	440	330	127	139
Midway CDP, Adams County	2 323	36.4	143	455	75	94	337	421	290	110	90
Midway borough, Washington County	982	41.3	49	152	36	36	120	155	147	56	58
Mifflin township, Columbia County	2 251	40.0	117	405	67	70	289	380	338	151	111
Mifflin township, Dauphin County	662	35.9	52	157	21	28	67	117	87	28	33
Mifflin borough, Juniata County	627	31.9	40	141	24	41	97	97	76	32	23
Mifflin township, Lycoming County	1 145	38.2	61	227	31	37	157	194	202	61	51
Mifflinburg borough, Union County	3 594	37.8	216	692	108	164	458	571	462	178	147
Mifflintown borough, Juniata County	861	35.6	57	160	31	42	129	132	99	38	43
Mifflinville CDP, Columbia County	1 213	42.5	54	201	31	37	145	193	186	96	62
Miles township, Centre County	1 573	33.4	153	358	57	72	190	198	187	77	78
Milesburg borough, Centre County	1 187	37.8	75	206	35	48	185	181	162	72	50
Milford township, Bucks County	8 810	37.6	560	1 751	261	276	1 126	1 642	1 408	480	309
Milford township, Juniata County	1 758	40.7	90	269	52	84	241	269	274	86	80
Milford borough, Pike County	1 104	42.3	61	167	40	31	132	165	168	61	53
Milford township, Pike County	1 292	43.5	59	239	18	35	128	202	226	87	74
Milford township, Somerset County	1 561	41.4	83	267	44	55	190	256	244	100	75
Millbourne borough, Delaware County	943	34.7	67	155	44	63	149	183	138	41	33
Millcreek township, Clarion County	415	42.8	19	59	9	19	49	70	47	31	42
Millcreek township, Erie County	52 129	39.9	2 951	9 597	1 621	2 107	6 067	8 228	8 312	2 659	2 174
Mill Creek borough, Huntingdon County	351	32.1	37	69	10	14	58	40	34	13	20
Millcreek township, Lebanon County	2 921	36.1	212	634	103	114	344	499	370	166	122
Mill Creek township, Lycoming County	572	38.9	29	107	20	19	63	116	92	47	21
Mill Creek township, Mercer County	639	38.1	44	117	24	22	86	89	95	44	30
Miller township, Huntingdon County	514	39.2	22	109	13	8	58	102	78	34	22
Miller township, Perry County	953	35.1	72	199	35	35	133	177	132	58	43
Millersburg borough, Dauphin County	2 562	38.8	133	396	86	150	362	365	280	114	134
Millerstown borough, Perry County	679	39.0	44	119	20	41	79	101	115	28	17
Millersville borough, Lancaster County	7 774	22.4	195	649	2 319	1 180	588	607	613	235	231
Mill Hall borough, Clinton County	1 568	40.3	79	275	51	66	202	224	206	77	72
Millheim borough, Centre County	749	38.1	47	136	29	19	111	124	88	38	38
Millstone township, Elk County	95	42.2	4	15	1	1	17	13	8	6	13
Millvale borough, Allegheny County	4 028	35.7	252	694	158	241	619	688	469	145	178
Mill Village borough, Erie County	412	36.7	18	105	17	11	42	73	62	19	16
Millville borough, Columbia County	991	43.9	52	138	33	40	128	110	97	51	48
Milroy CDP, Mifflin County	1 386	38.1	79	253	42	46	200	204	182	83	51
Milton borough, Northumberland County	6 650	39.1	395	1 182	224	255	866	970	870	331	299
Mineral township, Venango County	533	41.3	37	74	13	14	66	98	94	33	30
Minersville borough, Schuylkill County	4 552	40.7	256	719	133	163	652	596	524	232	189
Modena borough, Chester County	610	29.4	52	170	21	30	91	105	53	23	21
Mohnton borough, Berks County	2 963	37.4	166	593	87	106	398	564	433	133	102
Monaca borough, Beaver County	6 286	40.9	334	1 051	195	234	747	944	814	335	307
Monaghan township, York County	2 132	40.0	116	406	50	68	230	403	357	170	122
Monessen city, Westmoreland County	8 669	46.2	432	1 268	204	259	873	1 145	1 117	413	437
Monongahela township, Greene County	1 714	41.2	92	296	65	69	213	229	291	91	60
Monongahela city, Washington County	4 761	42.2	256	701	143	186	600	704	613	231	230
Monroe township, Bedford County	1 372	39.8	69	267	52	52	148	235	189	88	75
Monroe borough, Bradford County	514	39.5	23	115	6	14	58	81	70	39	32
Monroe township, Bradford County	1 271	36.2	88	261	38	46	186	206	185	70	66
Monroe township, Clarion County	1 587	37.4	70	318	74	139	149	255	217	94	77
Monroe township, Cumberland County	5 530	40.5	293	1 062	172	170	557	997	1 029	366	262
Monroe township, Juniata County	2 042	34.5	150	422	69	108	285	307	253	77	93
Monroe township, Snyder County	4 012	42.3	169	738	107	102	437	670	686	274	211
Monroe township, Wyoming County	1 836	37.3	132	322	66	73	264	291	250	101	87
Mont Alto borough, Franklin County	1 357	36.2	93	236	48	43	231	227	172	70	62
Montgomery township, Franklin County	4 949	37.2	305	967	180	178	652	881	777	307	219
Montgomery township, Indiana County	1 706	40.0	98	325	44	60	192	279	237	86	91
Montgomery borough, Lycoming County	1 695	32.3	126	403	50	85	258	282	180	76	50
Montgomery township, Montgomery County	22 025	36.8	1 955	4 299	424	460	2 991	4 600	2 989	1 015	795

Table 2. **Age and Sex: 2000**—Con.

[For information on confidentiality protection, nonsampling error, and definitions, see text]

Age—Con.			Age and sex						Percent of total population		State County Place and County Subdivision
			All ages		18 years and over		65 years and over				
65 to 74 years	75 to 84 years	85 years and over	Female	Males per 100 females	Total	Female	Total	Female	Under 18 years	65 years and over	
											PLACE AND COUNTY SUBDIVISION—Con.
63	32	9	492	101.8	698	353	104	57	29.7	10.5	Mehoopany township, Wyoming County
197	119	27	1 452	104.8	2 194	1 078	343	189	26.2	11.5	Menallen township, Adams County
422	263	66	2 442	90.2	3 503	1 847	751	437	24.6	16.2	Menallen township, Fayette County
104	73	15	903	95.2	1 058	542	192	105	40.0	10.9	Menno township, Mifflin County
76	65	16	589	100.8	919	460	157	85	22.3	13.3	Mercer township, Butler County
206	160	36	1 191	100.8	1 861	953	402	249	22.2	16.8	Mercer borough, Mercer County
136	99	33	818	88.3	1 176	623	268	149	23.6	17.4	Mercersburg borough, Franklin County
348	263	78	1 927	96.9	2 984	1 540	689	395	21.3	18.2	Meridian CDP, Butler County
18	19	6	241	90.5	299	161	43	28	34.9	9.4	Meshoppen borough, Wyoming County
60	32	11	447	96.2	631	323	103	58	28.1	11.7	Meshoppen township, Wyoming County
137	70	19	854	101.5	1 294	645	226	121	24.8	13.1	Metal township, Franklin County
23	12	3	142	96.5	223	115	38	21	20.1	13.6	Mexico CDP, Juniata County
223	221	102	1 339	84.7	1 925	1 064	546	352	22.2	22.1	Meyersdale borough, Somerset County
123	112	33	728	89.8	1 036	568	268	175	25.0	19.4	Middleburg borough, Snyder County
110	52	13	600	103.5	919	460	175	83	24.7	14.3	Middlebury township, Tioga County
115	55	18	982	100.7	1 458	727	188	104	26.0	9.5	Middlecreek township, Snyder County
73	41	12	410	94.4	638	323	126	67	19.9	15.8	Middlecreek township, Somerset County
363	186	44	2 402	100.8	3 761	1 898	593	324	22.0	12.3	Middle Paxton township, Dauphin County
59	35	13	235	94.9	357	185	107	61	22.1	23.4	Middleport borough, Schuylkill County
441	225	51	2 834	97.1	4 065	2 070	717	391	27.2	12.8	Middlesex township, Butler County
471	292	134	3 253	105.0	5 088	2 528	897	535	23.7	13.5	Middlesex township, Cumberland County
694	285	54	5 674	102.6	7 941	3 993	1 033	532	30.9	9.0	Middle Smithfield township, Monroe County
82	66	9	397	99.5	643	321	157	88	18.8	19.8	Middle Taylor township, Cambria County
2 956	2 083	710	22 643	94.9	32 576	17 107	5 749	3 477	26.2	13.0	Middletown township, Bucks County
642	665	290	4 999	84.9	7 113	3 941	1 597	1 036	23.0	17.3	Middletown borough, Dauphin County
1 392	1 961	1 264	8 715	84.3	12 757	7 121	4 617	3 067	20.6	28.7	Middletown township, Delaware County
563	383	71	3 762	96.1	5 611	2 867	1 017	571	23.9	13.8	Middletown CDP, Northampton County
31	11	-	159	113.8	251	116	42	19	26.2	12.4	Middletown township, Susquehanna County
355	310	82	1 718	82.6	2 410	1 364	747	455	23.2	23.8	Midland borough, Beaver County
171	110	27	1 195	94.4	1 725	883	308	170	25.7	13.3	Midway CDP, Adams County
75	76	22	517	89.9	781	414	173	105	20.5	17.6	Midway borough, Washington County
181	127	15	1 143	96.9	1 729	891	323	187	23.2	14.3	Mifflin township, Columbia County
41	26	5	321	106.2	453	223	72	40	31.6	10.9	Mifflin township, Dauphin County
26	25	5	317	97.8	446	227	56	32	28.9	8.9	Mifflin borough, Juniata County
76	42	6	570	100.9	857	431	124	67	25.2	10.8	Mifflin township, Lycoming County
329	205	64	1 918	87.4	2 686	1 448	598	355	25.3	16.6	Mifflinburg borough, Union County
69	36	25	438	96.6	644	334	130	81	25.2	15.1	Mifflintown borough, Juniata County
114	87	7	630	92.5	958	507	208	122	21.0	17.1	Mifflinville CDP, Columbia County
125	54	24	810	94.2	1 062	537	203	122	32.5	12.9	Miles township, Centre County
89	60	24	623	90.5	906	488	173	111	23.7	14.6	Milesburg borough, Centre County
537	341	119	4 426	99.1	6 499	3 312	997	568	26.2	11.3	Milford township, Bucks County
149	107	57	899	95.6	1 399	714	313	190	20.4	17.8	Milford township, Juniata County
111	85	30	580	90.3	876	465	226	136	20.7	20.5	Milford borough, Pike County
129	72	23	640	101.9	994	502	224	122	23.1	17.3	Milford township, Pike County
127	93	27	785	98.9	1 211	606	247	135	22.4	15.8	Milford township, Somerset County
35	27	8	442	113.3	721	336	70	38	23.5	7.4	Millbourne borough, Delaware County
48	17	5	196	111.7	337	162	70	31	18.8	16.9	Millcreek township, Clarion County
4 214	3 285	914	26 986	93.2	39 581	20 873	8 413	4 961	24.1	16.1	Millcreek township, Erie County
36	16	4	179	96.1	245	128	56	32	30.2	16.0	Mill Creek borough, Huntingdon County
202	112	43	1 462	99.8	2 075	1 047	357	202	29.0	12.2	Millcreek township, Lebanon County
33	24	1	264	116.7	436	201	58	29	23.8	10.1	Mill Creek township, Lycoming County
52	29	7	318	100.9	478	240	88	49	25.2	13.8	Mill Creek township, Mercer County
39	21	8	259	98.5	383	200	68	38	25.5	13.2	Miller township, Huntingdon County
55	11	3	490	94.5	682	342	69	37	28.4	7.2	Miller township, Perry County
265	205	72	1 386	84.8	2 033	1 100	542	352	20.6	21.2	Millersburg borough, Dauphin County
69	33	13	378	79.6	516	285	115	67	24.0	16.9	Millerstown borough, Perry County
570	469	118	4 231	83.7	6 930	3 806	1 157	694	10.9	14.9	Millersville borough, Lancaster County
191	108	17	813	92.9	1 214	661	316	181	22.6	20.2	Mill Hall borough, Clinton County
64	46	9	386	94.0	566	294	119	61	24.4	15.9	Millheim borough, Centre County
9	6	2	47	102.1	76	35	17	10	20.0	17.9	Millstone township, Elk County
280	234	70	2 059	95.6	3 082	1 592	584	361	23.5	14.5	Millvale borough, Allegheny County
31	15	3	202	104.0	289	144	49	27	29.9	11.9	Mill Village borough, Erie County
100	121	73	573	72.9	801	472	294	202	19.2	29.7	Millville borough, Columbia County
131	93	22	706	96.3	1 054	553	246	157	24.0	17.7	Milroy CDP, Mifflin County
556	480	222	3 524	88.7	5 073	2 754	1 258	820	23.7	18.9	Milton borough, Northumberland County
53	16	5	258	106.6	422	204	74	36	20.8	13.9	Mineral township, Venango County
463	491	134	2 450	85.8	3 577	1 978	1 088	703	21.4	23.9	Minersville borough, Schuylkill County
30	13	1	312	95.5	388	210	44	23	36.4	7.2	Modena borough, Chester County
211	128	42	1 561	89.8	2 204	1 200	381	225	25.6	12.9	Mohnton borough, Berks County
645	524	156	3 357	87.3	4 901	2 672	1 325	814	22.0	21.1	Monaca borough, Beaver County
151	44	15	1 052	102.7	1 610	810	210	104	24.5	9.8	Monaghan township, York County
1 098	1 126	297	4 690	84.8	6 969	3 894	2 521	1 520	19.6	29.1	Monessen city, Westmoreland County
164	118	26	856	100.2	1 326	668	308	170	22.6	18.0	Monongahela township, Greene County
483	461	153	2 569	85.3	3 804	2 106	1 097	727	20.1	23.0	Monongahela city, Washington County
113	67	17	674	103.6	1 036	514	197	108	24.5	14.4	Monroe township, Bedford County
41	32	3	256	100.8	376	197	76	40	26.8	14.8	Monroe borough, Bradford County
70	41	14	620	105.0	922	449	125	67	27.5	9.8	Monroe township, Bradford County
123	64	7	807	96.7	1 199	615	194	111	24.4	12.2	Monroe township, Clarion County
400	182	40	2 750	101.1	4 175	2 090	622	310	24.5	11.2	Monroe township, Cumberland County
157	87	34	999	104.4	1 470	741	278	168	28.0	13.6	Monroe township, Juniata County
364	216	38	2 039	96.8	3 105	1 590	618	317	22.6	15.4	Monroe township, Snyder County
140	91	19	905	102.9	1 382	700	250	152	24.7	13.6	Monroe township, Wyoming County
103	65	7	693	95.8	1 028	538	175	95	24.2	12.9	Mont Alto borough, Franklin County
289	155	39	2 359	109.8	3 677	1 783	483	253	25.7	9.8	Montgomery township, Franklin County
134	106	54	895	90.6	1 283	677	294	177	24.8	17.2	Montgomery township, Indiana County
105	63	17	903	87.7	1 166	626	185	114	31.2	10.9	Montgomery borough, Lycoming County
1 384	886	227	11 393	93.3	15 771	8 334	2 497	1 448	28.4	11.3	Montgomery township, Montgomery County

Table 2. **Age and Sex: 2000**—Con.

[For information on confidentiality protection, nonsampling error, and definitions, see text]

State County Place and County Subdivision	Total population	Median age	Age: Under 5 years	5 to 17 years	18 to 20 years	21 to 24 years	25 to 34 years	35 to 44 years	45 to 54 years	55 to 59 years	60 to 64 years
PLACE AND COUNTY SUBDIVISION—Con.											
Montgomeryville CDP, Montgomery County	12 031	36.1	1 012	2 581	270	277	1 609	2 452	1 777	593	424
Montour township, Columbia County	1 437	41.6	79	241	47	53	151	236	229	69	92
Montoursville borough, Lycoming County	4 777	41.8	212	904	116	134	479	770	589	273	218
Montrose borough, Susquehanna County	1 664	38.8	103	285	62	85	205	225	195	82	61
Monument CDP, Centre County	133	35.5	12	24	3	4	23	19	14	13	4
Moon township, Allegheny County	22 290	37.8	1 230	3 704	1 321	1 033	2 803	3 858	3 411	1 210	868
Moore township, Northampton County	8 673	41.2	400	1 520	283	277	932	1 529	1 519	589	432
Moosic borough, Lackawanna County	5 575	44.2	249	833	150	194	648	790	795	363	291
Moreland township, Lycoming County	1 036	39.5	52	227	34	29	95	207	154	52	53
Morgan township, Greene County	2 600	39.8	154	437	81	127	323	401	382	163	124
Morris township, Clearfield County	3 063	38.4	187	560	101	108	437	461	397	167	154
Morris township, Greene County	1 040	37.5	44	205	49	50	125	203	161	46	47
Morris township, Huntingdon County	416	35.6	26	105	14	13	41	79	63	22	14
Morris township, Tioga County	646	43.4	34	120	17	13	57	96	89	37	43
Morris township, Washington County	1 272	38.8	72	276	33	40	129	229	182	59	56
Morrisville borough, Bucks County	10 023	35.7	737	1 741	292	503	1 600	1 835	1 328	455	328
Morrisville CDP, Greene County	1 443	44.3	80	208	35	59	205	150	231	83	55
Morton borough, Delaware County	2 715	37.5	137	491	113	118	400	473	372	95	98
Moscow borough, Lackawanna County	1 883	37.1	106	466	47	68	196	340	286	93	67
Mountainhome CDP, Monroe County	1 169	42.0	55	234	37	21	108	190	168	74	55
Mountain Top CDP, Luzerne County	15 269	39.2	904	3 068	484	429	1 640	2 744	2 418	788	720
Mount Carbon borough, Schuylkill County	87	40.3	7	10	4	3	8	21	11	7	5
Mount Carmel borough, Northumberland County	6 390	44.6	295	962	182	266	686	838	847	331	331
Mount Carmel township, Northumberland County	2 701	45.1	106	458	69	80	225	408	404	137	129
Mount Cobb CDP, Lackawanna County	2 140	39.7	111	428	63	73	255	337	403	157	79
Mount Gretna borough, Lebanon County	242	52.1	10	19	6	6	17	27	54	31	19
Mount Gretna Heights CDP, Lebanon County	360	46.0	14	43	7	14	39	56	84	22	15
Mount Holly Springs borough, Cumberland County	1 925	36.4	118	353	47	78	316	341	257	106	73
Mount Jewett borough, McKean County	1 070	35.1	88	202	32	48	164	159	135	44	42
Mount Joy township, Adams County	3 232	40.0	162	716	86	82	313	497	524	236	178
Mount Joy borough, Lancaster County	6 765	36.3	438	1 169	220	347	1 058	1 171	830	274	258
Mount Joy township, Lancaster County	7 944	35.5	591	1 577	250	288	1 188	1 447	1 156	424	261
Mount Lebanon township, Allegheny County	33 017	41.8	1 998	6 201	606	716	3 478	5 420	5 130	1 809	1 437
Mount Lebanon CDP, Allegheny County	33 017	41.8	1 998	6 201	606	716	3 478	5 420	5 130	1 809	1 437
Mount Oliver borough, Allegheny County	3 970	36.1	242	711	180	216	569	622	541	188	140
Mount Penn borough, Berks County	3 016	37.4	198	541	79	127	448	478	405	133	114
Mount Pleasant township, Adams County	4 420	36.9	266	920	160	174	555	767	669	205	182
Mount Pleasant township, Columbia County	1 459	39.2	96	270	53	48	162	284	265	79	61
Mount Pleasant township, Washington County	3 422	40.2	178	642	106	138	359	588	516	190	172
Mount Pleasant township, Wayne County	1 345	42.6	70	227	41	40	142	211	231	103	74
Mount Pleasant borough, Westmoreland County	4 728	43.7	228	675	134	165	600	652	634	241	206
Mount Pleasant township, Westmoreland County	11 153	41.2	550	1 875	367	447	1 289	1 803	1 763	640	539
Mount Pleasant Mills CDP, Snyder County	342	37.0	24	64	8	22	45	45	40	21	21
Mount Pocono borough, Monroe County	2 742	36.1	174	581	104	111	339	459	361	130	100
Mount Union borough, Huntingdon County	2 504	38.2	180	462	102	99	299	317	318	146	117
Mountville borough, Lancaster County	2 444	39.6	127	384	75	130	307	415	380	129	114
Mount Wolf borough, York County	1 373	39.5	72	263	47	50	169	233	180	62	63
Muddy Creek township, Butler County	2 267	38.3	165	389	93	103	287	360	330	121	119
Muhlenberg township, Berks County	16 305	43.3	756	2 561	473	511	1 689	2 605	2 198	839	889
Muncy borough, Lycoming County	2 663	39.0	166	461	82	109	374	379	387	142	103
Muncy township, Lycoming County	1 059	42.4	56	185	23	32	104	173	204	63	42
Muncy Creek township, Lycoming County	3 487	41.5	177	595	103	142	393	501	518	208	186
Munhall borough, Allegheny County	12 264	42.2	646	1 898	367	479	1 455	1 833	1 643	656	548
Municipality of Monroeville borough, Allegheny County	29 349	42.6	1 447	4 532	781	1 026	3 543	4 486	4 517	1 691	1 378
Municipality of Murrysville borough, Westmoreland County	18 872	42.8	966	3 726	502	422	1 399	3 196	3 391	1 284	1 048
Munster township, Cambria County	675	36.6	44	129	34	42	81	103	103	42	25
Myerstown borough, Lebanon County	3 171	38.5	179	525	93	129	482	456	362	129	119
Nanticoke city, Luzerne County	10 955	42.7	517	1 639	363	457	1 428	1 401	1 427	632	535
Nanty-Glo borough, Cambria County	3 054	42.0	174	481	101	136	371	396	422	164	157
Napier township, Bedford County	2 145	41.2	115	356	67	57	247	372	343	157	96
Narberth borough, Montgomery County	4 233	37.7	231	713	77	143	770	707	709	190	156
Nazareth borough, Northampton County	6 023	41.4	281	936	175	230	835	891	733	263	207
Nelson township, Tioga County	587	37.4	42	112	14	15	92	77	79	28	25
Nemacolin CDP, Greene County	1 034	33.3	68	230	34	46	167	126	149	35	32
Nescopeck borough, Luzerne County	1 528	38.4	103	235	55	64	225	228	193	82	59
Nescopeck township, Luzerne County	1 096	40.3	50	213	38	27	111	215	192	61	41
Neshannock township, Lawrence County	9 216	46.7	406	1 442	212	230	785	1 253	1 462	525	476
Nesquehoning borough, Carbon County	3 288	40.9	140	479	122	150	427	516	417	170	168
Nether Providence township, Delaware County	13 456	41.6	750	2 673	305	356	1 212	2 257	2 252	722	569
Nether Providence Township CDP, Delaware County	13 456	41.6	750	2 673	305	356	1 212	2 257	2 252	722	569
Neville township, Allegheny County	1 232	42.1	66	159	35	76	152	186	173	73	41
New Albany borough, Bradford County	306	36.7	22	56	13	14	41	44	46	13	11
New Alexandria borough, Westmoreland County	595	42.8	30	84	18	24	68	96	98	25	36
New Baltimore borough, Somerset County	168	39.4	9	29	1	7	22	29	25	5	12
New Beaver borough, Lawrence County	1 677	39.3	79	320	73	73	184	290	284	84	69
New Berlin borough, Union County	838	36.7	52	181	15	28	122	149	95	44	53
Newberry township, York County	14 332	35.3	1 018	2 879	434	501	2 250	2 831	2 264	653	425
New Bethlehem borough, Clarion County	1 057	45.0	56	145	35	37	119	137	127	53	72
New Boston-Morea CDP, Schuylkill County	441	40.2	15	77	19	14	60	59	62	29	25
New Brighton borough, Beaver County	6 641	36.0	438	1 281	269	349	897	1 041	884	275	231
New Britain borough, Bucks County	3 125	27.6	143	437	599	306	311	416	354	143	130
New Britain township, Bucks County	10 698	38.9	713	2 218	254	238	1 183	1 989	1 713	653	464
New Buffalo borough, Perry County	123	45.8	1	21	6	5	14	13	30	6	11

Table 2. **Age and Sex: 2000**—Con.

[For information on confidentiality protection, nonsampling error, and definitions, see text]

Age—Con.			Age and sex						Percent of total population		State County Place and County Subdivision
			All ages		18 years and over		65 years and over				
65 to 74 years	75 to 84 years	85 years and over	Female	Males per 100 females	Total	Female	Total	Female	Under 18 years	65 years and over	
											PLACE AND COUNTY SUBDIVISION—Con.
594	342	100	6 105	97.1	8 438	4 369	1 036	576	29.9	8.6	Montgomeryville CDP, Montgomery County
144	83	13	731	96.6	1 117	569	240	136	22.3	16.7	Montour township, Columbia County
602	389	91	2 507	90.5	3 661	1 975	1 082	634	23.4	22.7	Montoursville borough, Lycoming County
161	154	46	893	86.3	1 276	711	361	255	23.3	21.7	Montrose borough, Susquehanna County
10	7	-	72	84.7	97	49	17	9	27.1	12.8	Monument CDP, Centre County
1 585	972	295	11 296	97.3	17 356	8 897	2 852	1 696	22.1	12.8	Moon township, Allegheny County
687	423	82	4 268	103.2	6 753	3 344	1 192	650	22.1	13.7	Moore township, Northampton County
588	468	206	2 937	89.8	4 493	2 417	1 262	804	19.4	22.6	Moosic borough, Lackawanna County
86	33	14	507	104.3	757	377	133	66	26.9	12.8	Moreland township, Lycoming County
226	145	37	1 299	100.2	2 009	1 039	408	241	22.7	15.7	Morgan township, Greene County
270	178	43	1 564	95.8	2 316	1 210	491	291	24.4	16.0	Morris township, Clearfield County
49	42	19	485	114.4	791	347	110	59	23.9	10.6	Morris township, Greene County
18	18	3	194	114.4	285	136	39	22	31.5	9.4	Morris township, Huntingdon County
80	48	12	313	106.4	492	239	140	72	23.8	21.7	Morris township, Tioga County
84	63	49	633	100.9	924	478	196	113	27.4	15.4	Morris township, Washington County
630	445	129	5 231	91.6	7 545	3 998	1 204	746	24.7	12.0	Morrisville borough, Bucks County
141	149	47	797	81.1	1 155	654	337	208	20.0	23.4	Morrisville CDP, Greene County
229	152	37	1 439	88.7	2 087	1 124	418	259	23.1	15.4	Morton borough, Delaware County
116	74	24	950	98.2	1 311	689	214	133	30.4	11.4	Moscow borough, Lackawanna County
130	73	24	611	91.3	880	471	227	129	24.7	19.4	Mountainhome CDP, Monroe County
1 160	718	196	7 810	95.5	11 297	5 857	2 074	1 186	26.0	13.6	Mountain Top CDP, Luzerne County
4	4	3	43	102.3	70	35	11	5	19.5	12.6	Mount Carbon borough, Schuylkill County
734	696	222	3 401	87.9	5 133	2 811	1 652	1 066	19.7	25.9	Mount Carmel borough, Northumberland County
282	282	121	1 437	88.0	2 137	1 172	685	443	20.9	25.4	Mount Carmel township, Northumberland County
147	70	17	1 076	98.9	1 601	811	234	137	25.2	10.9	Mount Cobb CDP, Lackawanna County
43	7	3	117	106.8	213	106	53	24	12.0	21.9	Mount Gretna borough, Lebanon County
33	29	4	187	92.5	303	156	66	35	15.8	18.3	Mount Gretna Heights CDP, Lebanon County
130	87	19	961	100.3	1 454	732	236	147	24.5	12.3	Mount Holly Springs borough, Cumberland County
76	65	15	547	95.6	780	409	156	92	27.1	14.6	Mount Jewett borough, McKean County
281	131	26	1 648	96.1	2 354	1 219	438	225	27.2	13.6	Mount Joy township, Adams County
545	375	80	3 476	94.6	5 158	2 692	1 000	591	23.8	14.8	Mount Joy borough, Lancaster County
453	263	46	3 977	99.7	5 776	2 921	762	411	27.3	9.6	Mount Joy township, Lancaster County
2 859	2 349	1 014	17 647	87.1	24 818	13 628	6 222	3 853	24.8	18.8	Mount Lebanon township, Allegheny County
2 859	2 349	1 014	17 647	87.1	24 818	13 628	6 222	3 853	24.8	18.8	Mount Lebanon CDP, Allegheny County
312	200	49	2 075	91.3	3 017	1 624	561	353	24.0	14.1	Mount Oliver borough, Allegheny County
233	207	53	1 574	91.6	2 277	1 225	493	292	24.5	16.3	Mount Penn borough, Berks County
306	186	30	2 203	100.6	3 234	1 632	522	279	26.8	11.8	Mount Pleasant township, Adams County
85	51	5	698	109.0	1 093	536	141	70	25.1	9.7	Mount Pleasant township, Columbia County
288	199	46	1 711	100.0	2 602	1 308	533	300	24.0	15.6	Mount Pleasant township, Washington County
103	84	19	656	105.0	1 048	520	206	110	22.1	15.3	Mount Pleasant township, Wayne County
482	507	204	2 577	83.5	3 825	2 123	1 193	754	19.1	25.2	Mount Pleasant borough, Westmoreland County
1 081	611	188	5 730	94.6	8 728	4 535	1 880	1 078	21.7	16.9	Mount Pleasant township, Westmoreland County
27	18	7	167	104.8	254	132	52	30	25.7	15.2	Mount Pleasant Mills CDP, Snyder County
217	126	40	1 430	91.7	1 987	1 047	383	223	27.5	14.0	Mount Pocono borough, Monroe County
245	162	57	1 380	81.4	1 862	1 060	464	306	25.6	18.5	Mount Union borough, Huntingdon County
245	105	33	1 279	91.1	1 933	1 031	383	214	20.9	15.7	Mountville borough, Lancaster County
125	95	14	713	92.6	1 038	545	234	128	24.4	17.0	Mount Wolf borough, York County
185	92	23	1 131	100.4	1 713	862	300	159	24.4	13.2	Muddy Creek township, Butler County
1 938	1 321	525	8 518	91.4	12 988	6 922	3 784	2 236	20.3	23.2	Muhlenberg township, Berks County
228	186	46	1 400	90.2	2 036	1 095	460	272	23.5	17.3	Muncy borough, Lycoming County
99	62	16	551	92.2	818	424	177	96	22.8	16.7	Muncy township, Lycoming County
323	215	126	1 814	92.2	2 715	1 450	664	401	22.1	19.0	Muncy Creek township, Lycoming County
1 183	1 210	346	6 630	85.0	9 720	5 362	2 739	1 725	20.7	22.3	Munhall borough, Allegheny County
2 929	2 253	766	15 567	88.5	23 370	12 647	5 948	3 610	20.4	20.3	Municipality of Monroeville borough, Allegheny County
1 740	980	218	9 536	97.9	14 180	7 342	2 938	1 623	24.9	15.6	Municipality of Murrysville borough, Westmoreland County
42	25	5	335	101.5	502	250	72	39	25.6	10.7	Munster township, Cambria County
254	250	193	1 707	85.8	2 467	1 359	697	468	22.2	22.0	Myerstown borough, Lebanon County
1 157	1 015	384	5 839	87.6	8 799	4 800	2 556	1 641	19.7	23.3	Nanticoke city, Luzerne County
325	261	66	1 627	87.7	2 399	1 304	652	407	21.4	21.3	Nanty-Glo borough, Cambria County
190	119	26	1 047	104.9	1 674	827	335	172	22.0	15.6	Napier township, Bedford County
248	226	63	2 287	85.1	3 289	1 817	537	326	22.3	12.7	Narberth borough, Montgomery County
535	594	343	3 250	85.3	4 806	2 659	1 472	975	20.2	24.4	Nazareth borough, Northampton County
57	41	5	306	91.8	433	233	103	60	26.2	17.5	Nelson township, Tioga County
61	60	26	536	92.9	736	397	147	99	28.8	14.2	Nemacolin CDP, Greene County
148	99	37	796	92.0	1 190	630	284	168	22.1	18.6	Nescopeck borough, Luzerne County
103	35	10	553	98.2	833	416	148	80	24.0	13.5	Nescopeck township, Luzerne County
1 087	995	343	4 956	86.0	7 368	4 051	2 425	1 469	20.1	26.3	Neshannock township, Lawrence County
352	281	66	1 653	98.9	2 669	1 360	699	428	18.8	21.3	Nesquehoning borough, Carbon County
1 210	903	247	7 052	90.8	10 033	5 400	2 360	1 386	25.4	17.5	Nether Providence township, Delaware County
1 210	903	247	7 052	90.8	10 033	5 400	2 360	1 386	25.4	17.5	Nether Providence Township CDP, Delaware County
131	115	25	632	94.9	1 007	531	271	167	18.3	22.0	Neville township, Allegheny County
18	22	6	147	108.2	228	121	46	28	25.5	15.0	New Albany borough, Bradford County
73	33	10	301	97.7	481	247	116	63	19.2	19.5	New Alexandria borough, Westmoreland County
22	7	-	82	104.9	130	62	29	18	22.6	17.3	New Baltimore borough, Somerset County
128	76	17	837	100.4	1 278	644	221	128	23.8	13.2	New Beaver borough, Lawrence County
66	23	10	423	98.1	605	316	99	54	27.8	11.8	New Berlin borough, Union County
690	316	71	7 163	100.1	10 435	5 229	1 077	570	27.2	7.5	Newberry township, York County
103	123	50	584	81.0	856	488	276	192	19.0	26.1	New Bethlehem borough, Clarion County
45	27	9	214	106.1	349	170	81	51	20.9	18.4	New Boston-Morea CDP, Schuylkill County
444	428	104	3 530	88.1	4 922	2 739	976	627	25.9	14.7	New Brighton borough, Beaver County
165	97	24	1 647	89.7	2 545	1 354	286	159	18.6	9.2	New Britain borough, Bucks County
788	397	88	5 477	95.3	7 767	4 060	1 273	705	27.4	11.9	New Britain township, Bucks County
8	7	1	64	92.2	101	51	16	8	17.9	13.0	New Buffalo borough, Perry County

Table 2. **Age and Sex: 2000**—Con.

[For information on confidentiality protection, nonsampling error, and definitions, see text]

State County Place and County Subdivision	Total population	Median age	Age: Under 5 years	5 to 17 years	18 to 20 years	21 to 24 years	25 to 34 years	35 to 44 years	45 to 54 years	55 to 59 years	60 to 64 years
PLACE AND COUNTY SUBDIVISION—Con.											
Newburg borough, Clearfield County	81	38.8	4	11	5	3	10	17	6	5	3
Newburg borough, Cumberland County	372	37.0	26	75	6	15	54	57	55	14	16
New Castle city, Lawrence County	26 309	39.4	1 756	4 510	923	1 203	3 280	3 583	3 262	1 237	1 098
New Castle township, Schuylkill County	395	46.5	18	50	11	9	48	56	35	32	34
New Castle Northwest CDP, Lawrence County	1 535	50.4	63	201	28	27	150	177	210	72	79
New Centerville borough, Somerset County	193	44.8	8	31	2	2	22	32	30	11	9
New Columbus borough, Luzerne County	215	35.5	21	33	5	6	40	27	18	11	11
New Cumberland borough, Cumberland County	7 349	40.5	403	1 156	185	292	969	1 243	1 114	337	272
New Eagle borough, Washington County	2 262	41.3	109	380	64	81	295	337	345	98	99
Newell borough, Fayette County	551	41.2	25	91	21	22	60	100	64	23	26
New Florence borough, Westmoreland County	784	41.7	45	138	22	32	91	101	99	39	53
New Freedom borough, York County	3 512	39.5	231	688	111	91	385	633	657	193	126
New Galilee borough, Beaver County	424	41.3	20	71	13	18	41	81	64	19	18
New Garden township, Chester County	9 083	33.6	726	2 063	324	420	1 240	1 861	1 186	368	239
New Hanover township, Montgomery County	7 369	38.2	444	1 582	206	186	815	1 507	1 103	418	314
New Holland borough, Lancaster County	5 092	39.6	279	861	164	246	663	793	716	296	256
New Hope borough, Bucks County	2 252	41.2	103	245	33	83	384	456	426	153	114
New Kensington city, Westmoreland County	14 701	41.8	784	2 414	379	561	1 686	2 236	2 054	771	636
New Kingstown CDP, Cumberland County	539	37.9	36	94	13	18	84	87	98	34	16
New Lebanon borough, Mercer County	205	35.7	7	46	5	15	26	29	22	20	9
Newlin township, Chester County	1 150	41.9	56	210	28	33	99	217	245	83	57
New London township, Chester County	4 583	34.2	386	1 335	121	106	409	1 117	653	149	97
Newmanstown CDP, Lebanon County	1 536	37.0	99	293	49	60	207	262	196	87	74
New Milford borough, Susquehanna County	878	36.2	58	189	39	34	106	136	107	46	38
New Milford township, Susquehanna County	1 859	38.2	119	380	64	56	218	314	277	111	94
New Morgan borough, Berks County	35	26.3	3	10	1	3	7	4	3	1	-
New Oxford borough, Adams County	1 696	34.6	110	341	79	78	249	265	220	74	57
New Paris borough, Bedford County	214	34.3	19	50	7	8	26	30	34	6	5
New Philadelphia borough, Schuylkill County	1 149	43.0	51	193	29	36	135	169	158	64	52
Newport township, Luzerne County	5 006	38.5	190	617	194	319	858	815	604	245	226
Newport borough, Perry County	1 506	36.3	104	273	47	66	239	215	177	92	60
New Ringgold borough, Schuylkill County	291	37.4	16	46	8	16	53	38	38	19	10
Newry borough, Blair County	245	36.5	14	47	7	12	34	37	31	18	12
New Salem borough, York County	648	41.1	31	117	17	18	65	124	79	45	43
New Salem-Buffington CDP, Fayette County	808	40.5	50	138	30	35	98	113	124	37	27
New Sewickley township, Beaver County	7 076	40.2	392	1 226	244	284	800	1 250	1 140	377	319
New Stanton borough, Westmoreland County	1 906	40.2	101	222	51	110	292	324	331	99	89
Newton township, Lackawanna County	2 699	42.1	123	502	70	84	251	468	494	181	150
Newton Hamilton borough, Mifflin County	272	31.8	32	51	11	13	36	39	29	12	17
Newtown borough, Bucks County	2 312	41.2	144	361	69	73	310	342	400	142	100
Newtown township, Bucks County	18 206	36.8	1 368	3 892	431	434	2 297	3 903	3 127	772	481
Newtown township, Delaware County	11 700	43.3	653	2 051	257	322	1 093	1 764	1 760	683	553
Newtown CDP, Schuylkill County	244	36.4	16	46	8	12	33	39	31	10	7
Newtown Grant CDP, Bucks County	3 887	35.0	354	787	78	89	635	922	620	137	86
New Vernon township, Mercer County	524	38.3	43	94	14	15	68	77	86	24	24
Newville borough, Cumberland County	1 367	34.3	108	237	54	88	212	184	152	64	53
New Washington borough, Clearfield County	89	38.1	5	23	3	1	10	17	8	5	4
New Wilmington borough, Lawrence County	2 452	21.8	49	205	781	408	129	168	169	77	51
Nicholson township, Fayette County	1 989	38.8	109	392	76	69	217	372	277	106	104
Nicholson borough, Wyoming County	713	37.1	51	133	25	36	90	110	83	45	33
Nicholson township, Wyoming County	1 361	38.0	74	272	47	63	149	232	243	69	65
Nippenose township, Lycoming County	729	37.1	39	140	24	33	100	106	97	55	30
Nixon CDP, Butler County	1 404	42.6	79	259	37	25	103	262	238	88	73
Nockamixon township, Bucks County	3 517	39.7	186	639	133	124	368	675	668	247	138
Norristown borough, Montgomery County	31 282	33.7	2 148	5 699	1 250	2 023	5 157	5 029	3 747	1 359	1 176
North Abington township, Lackawanna County	782	41.5	39	156	21	29	57	144	145	51	36
Northampton township, Bucks County	39 384	38.9	2 263	8 844	1 209	1 358	3 519	7 188	6 961	2 451	1 662
Northampton borough, Northampton County	9 405	39.0	525	1 585	234	309	1 377	1 653	1 227	421	325
Northampton township, Somerset County	366	44.3	14	62	9	6	34	61	57	32	17
North Annville township, Lebanon County	2 279	39.5	132	463	72	85	227	425	328	118	106
North Apollo borough, Armstrong County	1 426	40.8	76	270	37	58	140	256	191	48	73
North Beaver township, Lawrence County	4 022	39.7	201	797	125	148	448	661	662	224	185
North Belle Vernon borough, Westmoreland County	2 107	41.8	116	319	55	99	256	311	285	102	75
North Bethlehem township, Washington County	1 746	39.4	108	298	62	82	205	303	272	88	82
North Braddock borough, Allegheny County	6 410	38.6	396	1 333	205	222	751	946	863	244	268
North Branch township, Wyoming County	197	44.8	12	32	2	6	15	32	41	17	8
North Buffalo township, Armstrong County	2 942	40.3	158	525	82	100	328	512	475	126	128
North Catasauqua borough, Northampton County	2 814	39.4	128	525	85	114	362	492	401	139	114
North Centre township, Columbia County	2 009	37.9	101	439	60	64	245	367	335	102	86
North Charleroi borough, Washington County	1 409	42.3	74	206	41	50	194	199	190	71	52
North Codorus township, York County	7 915	39.0	416	1 542	265	256	929	1 475	1 344	448	394
North Cornwall township, Lebanon County	6 403	39.7	425	1 133	206	239	733	1 016	828	370	300
North Coventry township, Chester County	7 381	40.1	367	1 261	220	337	882	1 245	1 276	452	295
North East borough, Erie County	4 601	34.2	307	959	317	200	560	684	556	212	168
North East township, Erie County	7 702	33.0	374	1 448	1 021	475	705	1 130	1 000	382	276
Northeast Madison township, Perry County	856	32.6	42	249	46	27	88	114	135	39	31
Northern Cambria borough, Cambria County	4 199	40.6	236	688	148	199	511	581	556	218	170
North Fayette township, Allegheny County	12 254	35.5	886	2 144	327	436	2 195	2 624	1 551	553	438
North Franklin township, Washington County	4 818	45.4	224	760	124	154	449	668	725	281	237
North Heidelberg township, Berks County	1 325	41.1	63	274	35	43	101	252	257	99	62
North Hopewell township, York County	2 507	39.7	144	472	73	53	281	498	429	154	121
North Huntingdon township, Westmoreland County	29 123	41.9	1 533	4 810	829	932	3 192	4 856	4 574	1 779	1 449
North Irwin borough, Westmoreland County	879	39.0	45	153	27	44	102	169	120	36	42
North Lebanon township, Lebanon County	10 629	39.9	589	1 965	329	388	1 218	1 785	1 742	656	472
North Londonderry township, Lebanon County	6 771	43.8	357	1 043	140	175	764	1 057	1 086	464	328

Table 2. **Age and Sex: 2000**—Con.

[For information on confidentiality protection, nonsampling error, and definitions, see text]

Age—Con.			Age and sex						Percent of total population		State County Place and County Subdivision
			All ages		18 years and over		65 years and over				
65 to 74 years	75 to 84 years	85 years and over	Female	Males per 100 females	Total	Female	Total	Female	Under 18 years	65 years and over	
											PLACE AND COUNTY SUBDIVISION—Con.
10	6	1	39	107.7	66	32	17	9	18.5	21.0	Newburg borough, Clearfield County
26	22	6	197	88.8	271	146	54	31	27.2	14.5	Newburg borough, Cumberland County
2 420	2 271	766	14 195	85.3	20 043	11 083	5 457	3 477	23.8	20.7	New Castle city, Lawrence County
49	42	11	199	98.5	327	165	102	56	17.2	25.8	New Castle township, Schuylkill County
241	213	74	858	78.9	1 271	725	528	334	17.2	34.4	New Castle Northwest CDP, Lawrence County
26	17	3	105	83.8	154	83	46	28	20.2	23.8	New Centerville borough, Somerset County
24	15	4	115	87.0	161	82	43	27	25.1	20.0	New Columbus borough, Luzerne County
726	550	102	3 813	92.7	5 790	3 059	1 378	825	21.2	18.8	New Cumberland borough, Cumberland County
235	184	35	1 190	90.1	1 773	947	454	271	21.6	20.1	New Eagle borough, Washington County
58	48	13	288	91.3	435	231	119	70	21.1	21.6	Newell borough, Fayette County
81	73	10	405	93.6	601	335	164	102	23.3	20.9	New Florence borough, Westmoreland County
201	161	35	1 802	94.9	2 593	1 338	397	223	26.2	11.3	New Freedom borough, York County
54	22	3	228	86.0	333	181	79	47	21.5	18.6	New Galilee borough, Beaver County
411	198	47	4 143	119.2	6 294	2 838	656	351	30.7	7.2	New Garden township, Chester County
483	254	57	3 681	100.2	5 343	2 702	794	426	27.5	10.8	New Hanover township, Montgomery County
435	306	77	2 607	95.3	3 952	2 036	818	447	22.4	16.1	New Holland borough, Lancaster County
155	86	14	1 047	115.1	1 904	859	255	134	15.5	11.3	New Hope borough, Bucks County
1 479	1 326	375	7 802	88.4	11 503	6 265	3 180	1 970	21.8	21.6	New Kensington city, Westmoreland County
35	21	3	275	96.0	409	214	59	37	24.1	10.9	New Kingstown CDP, Cumberland County
14	5	7	109	88.1	152	79	26	16	25.9	12.7	New Lebanon borough, Mercer County
67	47	8	569	102.1	884	433	122	59	23.1	10.6	Newlin township, Chester County
129	65	16	2 303	99.0	2 862	1 444	210	115	37.6	4.6	New London township, Chester County
112	68	29	773	98.7	1 144	582	209	119	25.5	13.6	Newmanstown CDP, Lebanon County
65	44	16	463	89.6	631	349	125	84	28.1	14.2	New Milford borough, Susquehanna County
142	67	17	902	106.1	1 360	665	226	118	26.8	12.2	New Milford township, Susquehanna County
1	2	-	15	133.3	22	10	3	2	37.1	8.6	New Morgan borough, Berks County
110	89	24	852	99.1	1 245	627	223	127	26.6	13.1	New Oxford borough, Adams County
14	11	4	115	86.1	145	85	29	20	32.2	13.6	New Paris borough, Bedford County
105	124	33	580	98.1	905	476	262	166	21.2	22.8	New Philadelphia borough, Schuylkill County
389	381	168	2 198	127.8	4 199	1 829	938	616	16.1	18.7	Newport township, Luzerne County
109	95	29	794	89.7	1 129	617	233	156	25.0	15.5	Newport borough, Perry County
25	16	6	153	90.2	229	119	47	29	21.3	16.2	New Ringgold borough, Schuylkill County
20	10	3	127	92.9	184	100	33	23	24.9	13.5	Newry borough, Blair County
71	28	10	328	97.6	500	254	109	60	22.8	16.8	New Salem borough, York County
86	54	16	458	76.4	620	349	156	103	23.3	19.3	New Salem-Buffington CDP, Fayette County
637	351	56	3 534	100.2	5 458	2 762	1 044	568	22.9	14.8	New Sewickley township, Beaver County
154	108	25	969	96.7	1 583	819	287	179	16.9	15.1	New Stanton borough, Westmoreland County
208	136	32	1 300	107.6	2 074	1 017	376	201	23.2	13.9	Newton township, Lackawanna County
20	11	1	144	88.9	189	99	32	20	30.5	11.8	Newton Hamilton borough, Mifflin County
146	138	87	1 269	82.2	1 807	1 004	371	235	21.8	16.0	Newtown borough, Bucks County
839	500	162	9 425	93.2	12 946	6 867	1 501	889	28.9	8.2	Newtown township, Bucks County
1 181	966	417	6 195	88.9	8 996	4 910	2 564	1 560	23.1	21.9	Newtown township, Delaware County
23	15	4	123	98.4	182	93	42	25	25.4	17.2	Newtown CDP, Schuylkill County
121	50	8	2 004	94.0	2 746	1 473	179	97	29.4	4.6	Newtown Grant CDP, Bucks County
50	23	6	257	103.9	387	194	79	40	26.1	15.1	New Vernon township, Mercer County
90	93	32	700	95.3	1 022	545	215	136	25.2	15.7	Newville borough, Cumberland County
8	5	-	41	117.1	61	30	13	6	31.5	14.6	New Washington borough, Clearfield County
128	155	132	1 515	61.8	2 198	1 390	415	296	10.4	16.9	New Wilmington borough, Lawrence County
157	87	23	997	99.5	1 488	748	267	140	25.2	13.4	Nicholson township, Fayette County
55	35	17	366	94.8	529	271	107	67	25.8	15.0	Nicholson borough, Wyoming County
75	60	12	690	97.2	1 015	510	147	82	25.4	10.8	Nicholson township, Wyoming County
57	40	8	367	98.6	550	271	105	56	24.6	14.4	Nippenose township, Lycoming County
143	73	24	667	110.5	1 066	520	240	118	24.1	17.1	Nixon CDP, Butler County
200	115	24	1 709	105.8	2 692	1 312	339	192	23.5	9.6	Nockamixon township, Bucks County
1 930	1 355	409	16 051	94.9	23 435	12 153	3 694	2 279	25.1	11.8	Norristown borough, Montgomery County
59	32	13	367	113.1	587	282	104	53	24.9	13.3	North Abington township, Lackawanna County
2 169	1 224	536	20 252	94.5	28 277	14 744	3 929	2 262	28.2	10.0	Northampton township, Bucks County
806	722	221	4 915	91.4	7 295	3 919	1 749	1 086	22.4	18.6	Northampton borough, Northampton County
41	26	7	178	105.6	290	139	74	39	20.8	20.2	Northampton township, Somerset County
196	94	33	1 155	97.3	1 684	833	323	174	26.1	14.2	North Annville township, Lebanon County
149	107	21	740	92.7	1 080	579	277	170	24.3	19.4	North Apollo borough, Armstrong County
298	216	57	2 012	99.9	3 024	1 541	571	316	24.8	14.2	North Beaver township, Lawrence County
196	231	62	1 150	83.2	1 672	940	489	307	20.6	23.2	North Belle Vernon borough, Westmoreland County
126	100	20	877	99.1	1 340	685	246	144	23.3	14.1	North Bethlehem township, Washington County
607	478	97	3 386	89.3	4 681	2 564	1 182	728	27.0	18.4	North Braddock borough, Allegheny County
18	9	5	95	107.4	153	74	32	17	22.3	16.2	North Branch township, Wyoming County
301	166	41	1 457	101.9	2 259	1 130	508	271	23.2	17.3	North Buffalo township, Armstrong County
220	188	46	1 461	92.6	2 161	1 148	454	271	23.2	16.1	North Catasauqua borough, Northampton County
121	75	14	1 010	98.9	1 469	750	210	108	26.9	10.5	North Centre township, Columbia County
135	159	38	776	81.6	1 129	642	332	220	19.9	23.6	North Charleroi borough, Washington County
515	267	64	3 915	102.2	5 957	2 975	846	445	24.7	10.7	North Codorus township, York County
540	437	176	3 375	89.7	4 845	2 600	1 153	701	24.3	18.0	North Cornwall township, Lebanon County
609	362	75	3 721	98.4	5 753	2 921	1 046	578	22.1	14.2	North Coventry township, Chester County
260	269	109	2 366	94.5	3 335	1 775	638	420	27.5	13.9	North East borough, Erie County
502	318	71	3 813	102.0	5 880	2 905	891	495	23.7	11.6	North East township, Erie County
48	33	4	360	137.8	565	258	85	41	34.0	9.9	Northeast Madison township, Perry County
385	378	129	2 212	89.8	3 275	1 761	892	562	22.0	21.2	Northern Cambria borough, Cambria County
644	364	92	6 232	96.6	9 224	4 747	1 100	622	24.7	9.0	North Fayette township, Allegheny County
535	434	227	2 634	82.9	3 834	2 144	1 196	772	20.4	24.8	North Franklin township, Washington County
91	45	3	649	104.2	988	483	139	71	25.4	10.5	North Heidelberg township, Berks County
164	93	25	1 243	101.7	1 891	956	282	155	24.6	11.2	North Hopewell township, York County
2 829	1 837	503	15 032	93.7	22 780	11 919	5 169	2 971	21.8	17.7	North Huntingdon township, Westmoreland County
69	63	9	453	94.0	681	349	141	85	22.5	16.0	North Irwin borough, Westmoreland County
879	506	100	5 436	95.5	8 075	4 223	1 485	841	24.0	14.0	North Lebanon township, Lebanon County
621	508	228	3 572	89.6	5 371	2 888	1 357	795	20.7	20.0	North Londonderry township, Lebanon County

Table 2. **Age and Sex: 2000**—Con.

[For information on confidentiality protection, nonsampling error, and definitions, see text]

State County Place and County Subdivision	Total population	Median age	Age: Under 5 years	5 to 17 years	18 to 20 years	21 to 24 years	25 to 34 years	35 to 44 years	45 to 54 years	55 to 59 years	60 to 64 years
PLACE AND COUNTY SUBDIVISION—Con.											
North Mahoning township, Indiana County	1 383	35.9	90	320	63	56	148	219	188	56	61
North Manheim township, Schuylkill County	3 287	41.3	157	569	125	92	383	533	479	186	157
North Middleton township, Cumberland County	10 197	40.1	569	1 803	306	391	1 241	1 720	1 668	588	493
Northmoreland township, Wyoming County	1 463	37.0	91	297	42	45	201	248	225	104	78
North Newton township, Cumberland County	2 169	36.7	166	427	81	80	269	335	306	136	100
North Philipsburg CDP, Centre County	697	47.7	25	80	26	28	83	86	69	32	35
North Sewickley township, Beaver County	6 120	40.8	287	1 196	196	217	601	1 007	889	344	344
North Shenango township, Crawford County	1 387	50.1	54	186	31	35	111	166	218	118	118
North Strabane township, Washington County	10 057	40.4	657	1 572	199	278	1 373	1 757	1 502	605	484
North Towanda township, Bradford County	927	48.8	41	145	14	21	74	103	142	63	52
Northumberland borough, Northumberland County	3 714	40.4	187	619	105	142	492	594	541	193	164
North Union township, Fayette County	14 140	40.6	808	2 255	526	622	1 794	1 971	2 178	793	685
North Union township, Schuylkill County	1 225	41.4	67	190	36	47	167	183	192	69	68
North Vandergrift-Pleasant View CDP, Armstrong County	1 355	41.4	63	231	34	48	157	224	193	58	71
North Versailles township, Allegheny County	11 125	42.3	578	1 637	354	438	1 331	1 732	1 614	557	506
North Versailles CDP, Allegheny County	11 125	42.3	578	1 637	354	438	1 331	1 732	1 614	557	506
North Wales borough, Montgomery County	3 342	35.8	220	675	112	136	480	647	471	134	119
Northwest Harborcreek CDP, Erie County	8 658	41.6	407	1 612	339	342	824	1 332	1 353	494	353
North Whitehall township, Lehigh County	14 731	37.7	905	3 360	351	398	1 634	2 964	2 266	797	550
North Woodbury township, Blair County	2 276	39.1	137	436	68	116	260	326	330	131	101
North York borough, York County	1 689	35.2	112	321	67	60	280	282	200	79	78
Norwegian township, Schuylkill County	2 172	42.9	107	379	59	51	229	342	376	163	111
Norwich township, McKean County	633	38.7	40	130	17	26	66	106	88	36	31
Norwood borough, Delaware County	5 985	36.2	360	1 214	217	245	827	1 116	787	267	235
Nottingham township, Washington County	2 522	41.8	135	455	57	66	255	461	456	179	128
Noxen township, Wyoming County	951	36.0	59	192	37	43	126	139	135	47	46
Noyes township, Clinton County	419	48.6	24	52	12	5	26	56	77	40	18
Nuangola borough, Luzerne County	671	40.0	28	115	16	30	84	121	111	49	32
Numidia CDP, Columbia County	254	41.6	12	51	9	4	26	47	32	12	8
Nuremberg CDP, Schuylkill County	231	40.2	12	38	7	13	28	34	33	20	10
Oakdale borough, Allegheny County	1 551	40.9	74	280	48	58	155	274	266	122	86
Oak Hills CDP, Butler County	2 335	39.9	140	443	85	83	263	346	407	133	95
Oakland township, Butler County	3 074	37.7	194	602	103	126	378	546	480	127	148
Oakland CDP, Lawrence County	1 516	42.0	80	246	58	56	166	231	225	68	54
Oakland borough, Susquehanna County	622	33.0	36	144	24	31	87	82	91	31	23
Oakland township, Susquehanna County	550	40.7	28	106	18	17	61	74	85	36	25
Oakland township, Venango County	1 565	40.1	82	301	50	65	150	268	293	77	82
Oakmont borough, Allegheny County	6 911	44.7	324	1 011	110	202	826	1 009	975	388	310
Oakwood CDP, Lawrence County	2 249	46.4	93	292	69	77	234	312	325	147	131
Ogle township, Somerset County	588	39.5	31	125	20	18	58	106	125	25	19
O'Hara township, Allegheny County	8 856	43.6	488	1 783	164	147	574	1 496	1 431	508	448
O'Hara Township CDP, Allegheny County	8 856	43.6	488	1 783	164	147	574	1 496	1 431	508	448
Ohio township, Allegheny County	3 086	39.4	194	622	65	74	326	672	522	181	128
Ohiopyle borough, Fayette County	77	37.5	3	16	-	2	13	8	13	6	4
Ohioville borough, Beaver County	3 759	40.0	193	746	118	133	389	645	569	224	197
Oil City city, Venango County	11 504	37.9	731	2 239	400	511	1 403	1 723	1 572	514	401
Oil Creek township, Crawford County	1 880	40.8	83	401	52	61	197	281	292	98	113
Oilcreek township, Venango County	840	42.6	37	146	32	21	82	140	154	49	62
Oklahoma borough, Westmoreland County	915	41.4	49	172	24	30	85	162	143	40	42
Old Forge borough, Lackawanna County	8 798	43.1	449	1 289	226	363	1 079	1 256	1 205	484	424
Old Lycoming township, Lycoming County	5 508	42.4	266	941	171	191	570	883	854	323	291
Old Orchard CDP, Northampton County	2 443	45.5	126	414	50	77	200	334	421	147	151
Oley township, Berks County	3 583	39.0	181	669	123	124	443	662	502	208	164
Oliver CDP, Fayette County	2 925	41.4	187	432	108	136	375	348	410	159	147
Oliver township, Jefferson County	1 129	39.4	64	184	35	59	142	181	175	61	69
Oliver township, Mifflin County	2 060	39.4	110	395	68	91	207	346	299	136	73
Oliver township, Perry County	2 061	36.4	136	400	84	98	262	322	291	131	106
Olyphant borough, Lackawanna County	4 978	40.8	259	774	158	198	662	788	715	222	180
Oneida township, Huntingdon County	1 129	43.6	53	196	26	30	94	204	175	87	68
Oneida CDP, Schuylkill County	219	48.6	3	28	7	9	23	34	26	14	8
Ontelaunee township, Berks County	1 217	42.8	49	179	32	39	140	225	157	92	75
Orange township, Columbia County	1 148	40.2	58	237	31	28	119	223	203	62	52
Orangeville borough, Columbia County	500	46.8	23	78	10	23	41	66	53	27	23
Orbisonia borough, Huntingdon County	425	43.6	27	70	11	9	43	59	60	18	13
Orchard Hills CDP, Armstrong County	2 152	40.2	113	391	68	75	251	368	303	81	117
Oregon township, Wayne County	745	39.2	47	153	18	15	74	147	89	41	29
Oreland CDP, Montgomery County	5 509	38.7	384	1 029	177	168	693	886	818	289	218
Orrstown borough, Franklin County	231	37.5	16	41	9	12	30	34	22	8	13
Orrtanna CDP, Adams County	169	43.2	7	31	7	6	20	22	24	12	10
Orwell township, Bradford County	1 097	37.0	77	220	33	42	145	174	140	63	48
Orwigsburg borough, Schuylkill County	3 106	42.2	154	549	71	98	369	442	405	129	124
Osborne borough, Allegheny County	566	43.8	29	128	11	7	35	84	116	40	28
Osceola township, Tioga County	700	36.4	47	146	26	29	87	110	93	27	41
Osceola Mills borough, Clearfield County	1 249	37.8	79	202	43	52	178	191	151	61	63
Oswayo borough, Potter County	159	29.9	13	40	4	9	21	23	17	4	3
Oswayo township, Potter County	251	36.3	13	62	6	8	31	37	26	21	7
Otter Creek township, Mercer County	611	38.7	32	127	10	19	72	126	80	43	25
Otto township, McKean County	1 738	38.2	101	362	56	62	216	254	241	105	97
Overfield township, Wyoming County	1 532	39.4	71	314	48	47	187	243	252	90	64
Overton township, Bradford County	187	43.8	5	32	6	1	21	36	31	13	10
Oxford township, Adams County	4 876	39.6	271	909	137	155	606	746	509	197	142
Oxford borough, Chester County	4 315	36.9	334	770	174	220	547	597	508	161	150
Packer township, Carbon County	986	41.4	52	184	27	19	98	195	126	62	50
Paint township, Clarion County	1 778	43.1	107	264	57	60	198	245	273	104	102
Paint borough, Somerset County	1 103	51.0	53	144	22	30	107	129	113	39	42

Table 2. **Age and Sex: 2000**—Con.

[For information on confidentiality protection, nonsampling error, and definitions, see text]

Age—Con.			Age and sex						Percent of total population		
			All ages		18 years and over		65 years and over				**State** **County** **Place and County Subdivision**
65 to 74 years	75 to 84 years	85 years and over	Female	Males per 100 females	Total	Female	Total	Female	Under 18 years	65 years and over	
											PLACE AND COUNTY SUBDIVISION—Con.
124	43	15	684	102.2	973	488	182	105	29.6	13.2	North Mahoning township, Indiana County
307	213	86	1 657	98.4	2 561	1 293	606	355	22.1	18.4	North Manheim township, Schuylkill County
782	467	169	5 257	94.0	7 825	4 094	1 418	867	23.3	13.9	North Middleton township, Cumberland County
67	51	14	700	109.0	1 075	529	132	70	26.5	9.0	Northmoreland township, Wyoming County
161	77	31	1 072	102.3	1 576	787	269	155	27.3	12.4	North Newton township, Cumberland County
64	94	75	423	64.8	592	361	233	166	15.1	33.4	North Philipsburg CDP, Centre County
572	354	113	3 151	94.2	4 637	2 408	1 039	573	24.2	17.0	North Sewickley township, Beaver County
195	131	24	697	99.0	1 147	577	350	174	17.3	25.2	North Shenango township, Crawford County
866	600	164	5 164	94.8	7 828	4 085	1 630	939	22.2	16.2	North Strabane township, Washington County
123	93	56	512	81.1	741	418	272	176	20.1	29.3	North Towanda township, Bradford County
338	251	88	1 954	90.1	2 908	1 565	677	416	21.7	18.2	Northumberland borough, Northumberland County
1 290	923	295	7 440	90.1	11 077	6 001	2 508	1 572	21.7	17.7	North Union township, Fayette County
116	60	30	612	100.2	968	484	206	118	21.0	16.8	North Union township, Schuylkill County
122	123	31	692	95.8	1 061	538	276	149	21.7	20.4	North Vandergrift-Pleasant View CDP, Armstrong County
1 200	917	261	5 875	89.4	8 910	4 817	2 378	1 403	19.9	21.4	North Versailles township, Allegheny County
1 200	917	261	5 875	89.4	8 910	4 817	2 378	1 403	19.9	21.4	North Versailles CDP, Allegheny County
197	111	40	1 676	99.4	2 447	1 249	348	205	26.8	10.4	North Wales borough, Montgomery County
771	575	256	4 424	95.7	6 639	3 475	1 602	988	23.3	18.5	Northwest Harborcreek CDP, Erie County
881	503	122	7 406	98.9	10 466	5 332	1 506	833	29.0	10.2	North Whitehall township, Lehigh County
151	157	63	1 158	96.5	1 703	870	371	213	25.2	16.3	North Woodbury township, Blair County
87	99	24	874	93.2	1 256	669	210	128	25.6	12.4	North York borough, York County
188	134	33	1 101	97.3	1 686	883	355	217	22.4	16.3	Norwegian township, Schuylkill County
46	35	12	303	108.9	463	222	93	45	26.9	14.7	Norwich township, McKean County
401	267	49	3 085	94.0	4 411	2 312	717	426	26.3	12.0	Norwood borough, Delaware County
217	89	24	1 244	102.7	1 932	963	330	177	23.4	13.1	Nottingham township, Washington County
76	40	11	481	97.7	700	349	127	80	26.4	13.4	Noxen township, Wyoming County
51	48	10	211	98.6	343	170	109	61	18.1	26.0	Noyes township, Clinton County
51	25	9	322	108.4	528	258	85	45	21.3	12.7	Nuangola borough, Luzerne County
27	22	4	133	91.0	191	99	53	33	24.8	20.9	Numidia CDP, Columbia County
16	14	6	119	94.1	181	99	36	24	21.6	15.6	Nuremberg CDP, Schuylkill County
123	52	13	803	93.2	1 197	616	188	108	22.8	12.1	Oakdale borough, Allegheny County
177	129	34	1 225	90.6	1 752	932	340	201	25.0	14.6	Oak Hills CDP, Butler County
230	108	32	1 513	103.2	2 278	1 154	370	201	25.9	12.0	Oakland township, Butler County
173	127	32	784	93.4	1 190	618	332	189	21.5	21.9	Oakland CDP, Lawrence County
45	24	4	300	107.3	442	216	73	36	28.9	11.7	Oakland borough, Susquehanna County
54	41	5	272	102.2	416	211	100	54	24.4	18.2	Oakland township, Susquehanna County
131	54	12	774	102.2	1 182	585	197	98	24.5	12.6	Oakland township, Venango County
682	682	392	3 856	79.2	5 576	3 204	1 756	1 196	19.3	25.4	Oakmont borough, Allegheny County
303	210	56	1 183	90.1	1 864	992	569	346	17.1	25.3	Oakwood CDP, Lawrence County
31	28	2	285	106.3	432	202	61	31	26.5	10.4	Ogle township, Somerset County
949	728	140	4 449	99.1	6 585	3 335	1 817	893	25.6	20.5	O'Hara township, Allegheny County
949	728	140	4 449	99.1	6 585	3 335	1 817	893	25.6	20.5	O'Hara Township CDP, Allegheny County
180	101	21	1 543	100.0	2 270	1 153	302	161	26.4	9.8	Ohio township, Allegheny County
6	3	3	44	75.0	58	32	12	9	24.7	15.6	Ohiopyle borough, Fayette County
308	188	49	1 907	97.1	2 820	1 436	545	303	25.0	14.5	Ohioville borough, Beaver County
968	771	271	6 036	90.6	8 534	4 618	2 010	1 294	25.8	17.5	Oil City city, Venango County
189	98	15	941	99.8	1 396	704	302	162	25.7	16.1	Oil Creek township, Crawford County
72	37	8	397	111.6	657	309	117	56	21.8	13.9	Oilcreek township, Venango County
87	65	16	491	86.4	694	371	168	95	24.2	18.4	Oklahoma borough, Westmoreland County
874	849	300	4 735	85.8	7 060	3 857	2 023	1 303	19.8	23.0	Old Forge borough, Lackawanna County
578	351	89	2 772	98.7	4 301	2 218	1 018	557	21.9	18.5	Old Lycoming township, Lycoming County
329	165	29	1 227	99.1	1 903	985	523	276	22.1	21.4	Old Orchard CDP, Northampton County
289	180	38	1 795	99.6	2 733	1 389	507	283	23.7	14.2	Oley township, Berks County
286	245	92	1 607	82.0	2 306	1 315	623	414	21.2	21.3	Oliver CDP, Fayette County
90	55	14	556	103.1	881	437	159	85	22.0	14.1	Oliver township, Jefferson County
192	107	36	1 051	96.0	1 555	797	335	198	24.5	16.3	Oliver township, Mifflin County
129	80	22	1 057	95.0	1 525	796	231	144	26.0	11.2	Oliver township, Perry County
514	384	124	2 650	87.8	3 945	2 173	1 022	689	20.8	20.5	Olyphant borough, Lackawanna County
129	54	13	570	98.1	880	448	196	101	22.1	17.4	Oneida township, Huntingdon County
31	31	5	115	90.4	188	103	67	45	14.2	30.6	Oneida CDP, Schuylkill County
140	70	19	596	104.2	989	487	229	121	18.7	18.8	Ontelaunee township, Berks County
81	40	14	578	98.6	853	429	135	67	25.7	11.8	Orange township, Columbia County
50	64	42	272	83.8	399	222	156	102	20.2	31.2	Orangeville borough, Columbia County
71	37	7	223	90.6	328	180	115	71	22.8	27.1	Orbisonia borough, Huntingdon County
224	126	35	1 102	95.3	1 648	847	385	201	23.4	17.9	Orchard Hills CDP, Armstrong County
88	35	9	378	97.1	545	277	132	71	26.8	17.7	Oregon township, Wayne County
413	357	77	2 872	91.8	4 096	2 202	847	500	25.6	15.4	Oreland CDP, Montgomery County
19	13	14	118	95.8	174	94	46	28	24.7	19.9	Orrstown borough, Franklin County
17	10	3	86	96.5	131	70	30	18	22.5	17.8	Orrtanna CDP, Adams County
84	58	13	552	98.7	800	398	155	85	27.1	14.1	Orwell township, Bradford County
299	281	185	1 707	82.0	2 403	1 359	765	501	22.6	24.6	Orwigsburg borough, Schuylkill County
50	35	3	297	90.6	409	218	88	46	27.7	15.5	Osborne borough, Allegheny County
49	32	13	365	91.8	507	265	94	56	27.6	13.4	Osceola township, Tioga County
111	96	22	622	100.8	968	505	229	135	22.5	18.3	Osceola Mills borough, Clearfield County
19	5	1	82	93.9	106	56	25	15	33.3	15.7	Oswayo borough, Potter County
24	14	2	132	90.2	176	91	40	20	29.9	15.9	Oswayo township, Potter County
56	18	3	297	105.7	452	229	77	44	26.0	12.6	Otter Creek township, Mercer County
126	94	24	901	92.9	1 275	662	244	140	26.6	14.0	Otto township, McKean County
129	73	14	746	105.4	1 147	567	216	122	25.1	14.1	Overfield township, Wyoming County
20	9	3	90	107.8	150	72	32	16	19.8	17.1	Overton township, Bradford County
339	509	356	2 608	87.0	3 696	2 037	1 204	778	24.2	24.7	Oxford township, Adams County
366	320	168	2 329	85.3	3 211	1 804	854	568	25.6	19.8	Oxford borough, Chester County
97	56	20	497	98.4	750	375	173	94	23.9	17.5	Packer township, Carbon County
185	119	64	913	94.7	1 407	719	368	213	20.9	20.7	Paint township, Clarion County
125	173	126	621	77.6	906	527	424	286	17.9	38.4	Paint borough, Somerset County

Table 2. **Age and Sex: 2000**—Con.

[For information on confidentiality protection, nonsampling error, and definitions, see text]

State County Place and County Subdivision	Total population	Median age	Age: Under 5 years	5 to 17 years	18 to 20 years	21 to 24 years	25 to 34 years	35 to 44 years	45 to 54 years	55 to 59 years	60 to 64 years
PLACE AND COUNTY SUBDIVISION—Con.											
Paint township, Somerset County	3 300	43.3	138	561	106	118	304	527	577	209	167
Palmer township, Northampton County	16 809	42.7	922	2 705	386	443	1 926	2 664	2 522	954	829
Palmer Heights CDP, Northampton County	3 612	47.3	131	506	92	87	333	522	571	216	197
Palmerton borough, Carbon County	5 248	38.1	318	893	163	265	726	800	703	216	201
Palmyra borough, Lebanon County	7 096	37.9	417	1 157	216	355	1 071	1 086	867	356	296
Palmyra township, Pike County	3 145	44.3	149	544	67	72	268	494	436	218	212
Palmyra township, Wayne County	1 127	42.5	64	233	32	18	96	171	139	74	60
Palo Alto borough, Schuylkill County	1 052	42.4	36	161	39	45	147	138	160	61	46
Paoli CDP, Chester County	5 425	41.1	336	760	106	149	808	899	782	314	259
Paradise CDP, Lancaster County	1 028	37.2	67	213	38	50	122	178	140	55	36
Paradise township, Lancaster County	4 698	34.5	357	1 064	195	239	525	686	575	237	207
Paradise township, Monroe County	2 671	41.0	126	480	96	96	283	445	429	176	141
Paradise township, York County	3 600	37.9	229	707	107	105	445	680	605	190	152
Parker city, Armstrong County	799	36.0	55	153	34	47	100	108	107	40	22
Parker township, Butler County	700	37.7	48	146	27	20	84	124	96	24	40
Parkesburg borough, Chester County	3 373	34.6	233	769	118	141	449	623	356	126	107
Park Forest Village CDP, Centre County	8 830	29.6	534	1 467	470	1 337	1 260	1 214	1 201	351	328
Parks township, Armstrong County	2 754	41.1	130	486	72	93	315	463	430	134	124
Parkside borough, Delaware County	2 267	35.2	174	439	76	89	347	420	271	91	59
Parkville CDP, York County	6 593	35.0	471	1 270	208	285	1 067	1 101	828	293	251
Parryville borough, Carbon County	478	40.8	23	67	16	22	66	75	77	31	30
Patterson township, Beaver County	3 197	43.2	157	549	86	82	320	502	442	165	141
Patterson Heights borough, Beaver County	670	43.2	44	128	16	14	49	108	114	41	23
Patterson Township CDP, Beaver County	3 197	43.2	157	549	86	82	320	502	442	165	141
Patton borough, Cambria County	2 023	41.0	131	332	70	73	226	312	254	121	82
Patton township, Centre County	11 420	28.2	560	1 624	712	2 088	1 886	1 626	1 348	446	379
Paupack township, Wayne County	2 959	42.4	132	591	63	62	290	448	417	184	190
Pavia township, Bedford County	325	37.2	18	62	10	12	53	48	48	28	9
Paxtang borough, Dauphin County	1 570	38.6	109	274	41	59	212	258	249	76	58
Paxtonia CDP, Dauphin County	5 254	37.2	344	1 002	143	197	717	960	865	253	194
Paxtonville CDP, Snyder County	221	39.1	7	48	7	10	19	38	27	19	9
Peach Bottom township, York County	4 412	35.6	307	981	145	131	600	888	633	176	131
Pen Argyl borough, Northampton County	3 615	36.1	217	749	115	133	529	591	462	140	129
Penbrook borough, Dauphin County	3 044	34.6	214	587	108	139	500	528	407	115	90
Penn township, Berks County	1 993	39.4	101	407	60	73	194	394	363	99	84
Penn township, Butler County	5 210	40.0	286	1 055	158	143	507	952	807	318	263
Penn township, Centre County	1 044	36.3	77	200	44	39	141	162	150	50	37
Penn township, Chester County	2 812	41.1	182	509	68	87	275	490	386	143	98
Penn township, Clearfield County	1 326	41.0	66	238	35	61	135	224	200	90	65
Penn township, Cumberland County	2 807	37.1	183	567	98	108	346	511	484	126	95
Penn township, Huntingdon County	1 054	39.8	49	204	23	29	143	172	179	68	48
Penn township, Lancaster County	7 312	38.4	478	1 432	278	282	845	1 126	1 103	403	297
Penn township, Lycoming County	900	39.3	52	181	22	19	104	161	153	49	44
Penn township, Perry County	3 013	39.9	179	508	92	120	366	512	493	141	120
Penn township, Snyder County	3 781	40.2	185	609	111	139	493	678	732	242	161
Penn borough, Westmoreland County	460	35.1	31	96	15	13	74	74	51	12	20
Penn township, Westmoreland County	19 591	39.4	1 208	4 132	529	479	1 971	3 647	3 302	1 103	765
Penn township, York County	14 592	37.6	898	2 883	436	499	1 903	2 578	2 013	696	561
Penndel borough, Bucks County	2 420	32.1	138	381	187	247	348	378	255	94	73
Penn Forest township, Carbon County	5 439	39.4	354	1 060	148	137	598	918	816	340	265
Penn Hills township, Allegheny County	46 809	41.9	2 594	7 546	1 320	1 640	5 277	7 346	7 075	2 493	2 287
Penn Hills CDP, Allegheny County	46 809	41.9	2 594	7 546	1 320	1 640	5 277	7 346	7 075	2 493	2 287
Penn Lake Park borough, Luzerne County	269	44.7	10	41	7	8	27	44	52	16	16
Pennsburg borough, Montgomery County	2 732	35.0	205	532	99	102	429	475	305	131	68
Pennsbury township, Chester County	3 500	48.9	157	583	50	63	201	483	580	261	153
Pennsbury Village borough, Allegheny County	738	37.2	27	43	10	27	221	151	142	44	26
Penns Creek CDP, Snyder County	668	30.8	47	137	56	58	74	99	81	32	28
Pennville CDP, York County	1 964	42.3	100	315	53	75	230	300	209	68	64
Penn Wynne CDP, Montgomery County	5 382	45.4	331	968	69	95	463	719	902	243	202
Pequea township, Lancaster County	4 358	39.1	266	898	134	153	451	728	734	268	187
Perkasie borough, Bucks County	8 828	34.9	645	1 964	257	316	1 252	1 779	1 080	361	237
Perkiomen township, Montgomery County	7 093	32.6	816	1 435	149	160	1 435	1 536	752	269	163
Perry township, Armstrong County	404	38.8	25	74	10	12	58	66	52	25	26
Perry township, Berks County	2 517	40.9	119	426	82	84	307	422	429	174	140
Perry township, Clarion County	1 064	39.8	59	200	35	38	120	167	170	46	38
Perry township, Fayette County	2 786	42.5	122	427	90	98	306	452	444	185	132
Perry township, Greene County	1 720	39.4	104	290	44	79	245	244	277	93	78
Perry township, Jefferson County	1 289	39.0	57	256	38	57	145	234	198	57	50
Perry township, Lawrence County	1 930	40.7	93	342	65	70	218	347	294	121	103
Perry township, Mercer County	1 471	40.2	78	276	48	38	181	240	229	85	72
Perry township, Snyder County	1 973	34.2	154	429	60	100	263	309	258	110	85
Perryopolis borough, Fayette County	1 764	45.3	67	245	59	63	174	268	240	108	111
Peters township, Franklin County	4 251	37.7	294	761	144	164	580	661	583	278	222
Peters township, Washington County	17 566	40.6	1 170	3 989	390	326	1 221	3 243	3 162	1 020	766
Petersburg borough, Huntingdon County	455	35.2	37	73	17	25	74	73	41	26	29
Petrolia borough, Butler County	218	38.0	11	35	6	12	32	43	24	19	9
Philadelphia city, Philadelphia County	1 517 550	34.2	98 161	285 308	75 765	92 074	224 864	219 910	182 530	67 280	57 936
Philipsburg borough, Centre County	3 056	39.2	182	499	107	130	426	410	376	177	127
Phoenixville borough, Chester County	14 788	35.8	989	2 332	363	782	2 701	2 658	1 818	604	493
Piatt township, Lycoming County	1 259	34.8	78	260	56	50	190	246	135	55	49
Picture Rocks borough, Lycoming County	693	37.3	38	138	21	23	97	121	100	34	30
Pike township, Berks County	1 677	39.0	91	356	54	43	157	340	287	107	76
Pike township, Bradford County	657	35.2	49	137	27	35	79	91	88	34	30
Pike township, Clearfield County	2 309	39.5	123	416	76	80	278	406	404	115	102
Pike township, Potter County	292	45.3	13	46	11	10	22	42	56	17	20
Pillow borough, Dauphin County	304	40.3	21	43	9	12	42	47	40	18	20
Pine township, Allegheny County	7 683	37.3	709	1 942	146	111	599	1 727	1 168	311	232

Table 2. **Age and Sex: 2000**—Con.

[For information on confidentiality protection, nonsampling error, and definitions, see text]

Age—Con.			Age and sex						Percent of total population		State County Place and County Subdivision
			All ages		18 years and over		65 years and over				
65 to 74 years	75 to 84 years	85 years and over	Female	Males per 100 females	Total	Female	Total	Female	Under 18 years	65 years and over	
											PLACE AND COUNTY SUBDIVISION—Con.
293	248	52	1 673	97.3	2 601	1 340	593	347	21.2	18.0	Paint township, Somerset County
1 737	1 338	383	8 691	93.4	13 182	7 007	3 458	2 008	21.6	20.6	Palmer township, Northampton County
379	385	193	1 901	90.0	2 975	1 604	957	584	17.6	26.5	Palmer Heights CDP, Northampton County
395	446	122	2 749	90.9	4 037	2 180	963	594	23.1	18.3	Palmerton borough, Carbon County
632	505	138	3 769	88.3	5 522	3 020	1 275	785	22.2	18.0	Palmyra borough, Lebanon County
453	184	48	1 534	105.0	2 452	1 236	685	349	22.0	21.8	Palmyra township, Pike County
135	74	31	608	85.4	830	450	240	136	26.4	21.3	Palmyra township, Wayne County
111	89	19	550	91.3	855	452	219	129	18.7	20.8	Palo Alto borough, Schuylkill County
449	431	132	2 859	89.8	4 329	2 363	1 012	644	20.2	18.7	Paoli CDP, Chester County
65	58	6	524	96.2	748	388	129	70	27.2	12.5	Paradise CDP, Lancaster County
364	209	40	2 314	103.0	3 277	1 638	613	327	30.2	13.0	Paradise township, Lancaster County
241	118	40	1 371	94.8	2 065	1 050	399	222	22.7	14.9	Paradise township, Monroe County
229	129	22	1 743	106.5	2 664	1 313	380	195	26.0	10.6	Paradise township, York County
77	40	16	409	95.4	591	312	133	83	26.0	16.6	Parker city, Armstrong County
66	18	7	345	102.9	506	247	91	48	27.7	13.0	Parker township, Butler County
248	152	51	1 748	93.0	2 371	1 262	451	278	29.7	13.4	Parkesburg borough, Chester County
466	165	37	4 356	102.7	6 829	3 394	668	346	22.7	7.6	Park Forest Village CDP, Centre County
268	190	49	1 394	97.6	2 138	1 089	507	272	22.4	18.4	Parks township, Armstrong County
157	113	31	1 161	95.3	1 654	860	301	182	27.0	13.3	Parkside borough, Delaware County
444	297	78	3 368	95.8	4 852	2 501	819	458	26.4	12.4	Parkville CDP, York County
35	30	6	229	108.7	388	183	71	37	18.8	14.9	Parryville borough, Carbon County
313	318	122	1 701	87.9	2 491	1 363	753	469	22.1	23.6	Patterson township, Beaver County
64	52	17	350	91.4	498	265	133	76	25.7	19.9	Patterson Heights borough, Beaver County
313	318	122	1 701	87.9	2 491	1 363	753	469	22.1	23.6	Patterson Township CDP, Beaver County
218	159	45	1 087	86.1	1 560	839	422	263	22.9	20.9	Patton borough, Cambria County
525	187	39	5 537	106.2	9 236	4 511	751	394	19.1	6.6	Patton township, Centre County
351	195	36	1 505	96.6	2 236	1 116	582	286	24.4	19.7	Paupack township, Wayne County
22	12	3	153	112.4	245	122	37	22	24.6	11.4	Pavia township, Bedford County
96	100	38	838	87.4	1 187	644	234	143	24.4	14.9	Paxtang borough, Dauphin County
356	185	38	2 732	92.3	3 908	2 071	579	320	25.6	11.0	Paxtonia CDP, Dauphin County
18	12	7	113	95.6	166	86	37	25	24.9	16.7	Paxtonville CDP, Snyder County
243	133	44	2 132	106.9	3 124	1 513	420	216	29.2	9.5	Peach Bottom township, York County
280	217	53	1 892	91.1	2 649	1 417	550	336	26.7	15.2	Pen Argyl borough, Northampton County
183	132	41	1 570	93.9	2 243	1 167	356	208	26.3	11.7	Penbrook borough, Dauphin County
128	69	21	976	104.2	1 485	717	218	113	25.5	10.9	Penn township, Berks County
387	240	94	2 580	101.9	3 869	1 964	721	405	25.7	13.8	Penn township, Butler County
67	48	29	513	103.5	767	379	144	81	26.5	13.8	Penn township, Centre County
252	242	80	1 423	97.6	2 121	1 086	574	320	24.6	20.4	Penn township, Chester County
114	73	25	667	98.8	1 022	512	212	125	22.9	16.0	Penn township, Clearfield County
164	102	23	1 399	100.6	2 057	1 019	289	163	26.7	10.3	Penn township, Cumberland County
82	48	9	512	105.9	801	403	139	72	24.0	13.2	Penn township, Huntingdon County
515	358	195	3 705	97.4	5 402	2 766	1 068	598	26.1	14.6	Penn township, Lancaster County
65	41	9	424	112.3	667	319	115	59	25.9	12.8	Penn township, Lycoming County
236	176	70	1 556	93.6	2 326	1 208	482	297	22.8	16.0	Penn township, Perry County
262	120	49	1 793	110.9	2 987	1 387	431	225	21.0	11.4	Penn township, Snyder County
42	26	6	253	81.8	333	188	74	45	27.6	16.1	Penn borough, Westmoreland County
1 273	868	314	9 956	96.8	14 251	7 400	2 455	1 427	27.3	12.5	Penn township, Westmoreland County
1 061	748	316	7 449	95.9	10 811	5 614	2 125	1 244	25.9	14.6	Penn township, York County
163	131	25	1 271	90.4	1 901	1 031	319	195	21.4	13.2	Penndel borough, Bucks County
533	244	26	2 706	101.0	4 025	2 028	803	406	26.0	14.8	Penn Forest township, Carbon County
4 830	3 453	948	24 822	88.6	36 669	19 930	9 231	5 453	21.7	19.7	Penn Hills township, Allegheny County
4 830	3 453	948	24 822	88.6	36 669	19 930	9 231	5 453	21.7	19.7	Penn Hills CDP, Allegheny County
36	9	3	131	105.3	218	110	48	26	19.0	17.8	Penn Lake Park borough, Luzerne County
147	165	74	1 435	90.4	1 995	1 045	386	239	27.0	14.1	Pennsburg borough, Montgomery County
332	358	279	1 873	86.9	2 760	1 518	969	622	21.1	27.7	Pennsbury township, Chester County
31	13	3	439	68.1	668	407	47	28	9.5	6.4	Pennsbury Village borough, Allegheny County
33	19	4	352	89.8	484	258	56	39	27.5	8.4	Penns Creek CDP, Snyder County
168	212	170	1 074	82.9	1 549	874	550	367	21.1	28.0	Pennville CDP, York County
491	607	292	2 921	84.3	4 083	2 289	1 390	843	24.1	25.8	Penn Wynne CDP, Montgomery County
341	163	35	2 177	100.2	3 194	1 596	539	277	26.7	12.4	Pequea township, Lancaster County
460	376	101	4 443	98.7	6 219	3 183	937	565	29.6	10.6	Perkasie borough, Bucks County
245	106	27	3 576	98.4	4 842	2 505	378	218	31.7	5.3	Perkiomen township, Montgomery County
37	13	6	204	98.0	305	146	56	34	24.5	13.9	Perry township, Armstrong County
192	114	28	1 236	103.6	1 972	1 001	334	181	21.7	13.3	Perry township, Berks County
101	77	13	528	101.5	805	408	191	104	24.3	18.0	Perry township, Clarion County
274	191	65	1 438	93.7	2 237	1 184	530	324	19.7	19.0	Perry township, Fayette County
150	87	29	887	93.9	1 326	694	266	161	22.9	15.5	Perry township, Greene County
101	74	22	621	107.6	976	482	197	108	24.3	15.3	Perry township, Jefferson County
165	94	18	950	103.2	1 495	756	277	150	22.5	14.4	Perry township, Lawrence County
140	70	14	732	101.0	1 117	558	224	121	24.1	15.2	Perry township, Mercer County
128	60	17	962	105.1	1 390	696	205	117	29.5	10.4	Perry township, Snyder County
212	171	46	944	86.9	1 452	797	429	255	17.7	24.3	Perryopolis borough, Fayette County
345	178	41	2 151	97.6	3 196	1 634	564	311	24.8	13.3	Peters township, Franklin County
1 287	736	256	9 041	94.3	12 407	6 475	2 279	1 269	29.4	13.0	Peters township, Washington County
34	16	10	237	92.0	345	182	60	31	24.2	13.2	Petersburg borough, Huntingdon County
16	7	4	115	89.6	172	89	27	13	21.1	12.4	Petrolia borough, Butler County
107 048	79 335	27 339	812 443	86.8	1 134 081	623 824	213 722	133 901	25.3	14.1	Philadelphia city, Philadelphia County
299	240	83	1 673	82.7	2 375	1 316	622	397	22.3	20.4	Philipsburg borough, Centre County
1 018	779	251	7 649	93.3	11 467	6 024	2 048	1 244	22.5	13.8	Phoenixville borough, Chester County
85	42	13	631	99.5	921	458	140	69	26.8	11.1	Piatt township, Lycoming County
46	27	18	356	94.7	517	274	91	57	25.4	13.1	Picture Rocks borough, Lycoming County
107	45	14	816	105.5	1 230	603	166	88	26.7	9.9	Pike township, Berks County
57	21	9	316	107.9	471	230	87	41	28.3	13.2	Pike township, Bradford County
171	108	30	1 133	103.8	1 770	872	309	172	23.3	13.4	Pike township, Clearfield County
28	22	5	146	100.0	233	114	55	34	20.2	18.8	Pike township, Potter County
28	17	7	145	109.7	240	119	52	31	21.1	17.1	Pillow borough, Dauphin County
382	259	97	3 918	96.1	5 032	2 620	738	446	34.5	9.6	Pine township, Allegheny County

Table 2. **Age and Sex: 2000**—Con.

[For information on confidentiality protection, nonsampling error, and definitions, see text]

State County Place and County Subdivision	Total population	Median age	Age: Under 5 years	5 to 17 years	18 to 20 years	21 to 24 years	25 to 34 years	35 to 44 years	45 to 54 years	55 to 59 years	60 to 64 years
PLACE AND COUNTY SUBDIVISION—Con.											
Pine township, Armstrong County	499	36.7	33	93	20	23	67	83	44	22	25
Pine township, Clearfield County	77	41.3	2	12	2	1	15	13	21	1	2
Pine township, Columbia County	1 092	38.6	64	210	38	30	147	190	155	72	51
Pine township, Crawford County	531	45.3	17	85	17	11	48	84	86	40	42
Pine township, Indiana County	2 140	37.8	118	414	83	107	256	353	296	100	106
Pine township, Lycoming County	329	46.9	13	39	10	7	29	54	49	15	30
Pine township, Mercer County	4 493	37.5	219	1 174	178	143	404	636	608	225	205
Pine Creek township, Clinton County	3 184	41.1	157	571	102	97	356	513	495	198	192
Pine Creek township, Jefferson County	1 369	45.5	43	205	52	56	133	184	168	66	69
Pine Glen CDP, Centre County	210	36.8	17	30	7	13	33	27	32	17	16
Pine Grove borough, Schuylkill County	2 154	38.9	129	342	77	93	307	309	272	115	99
Pine Grove township, Schuylkill County	3 930	40.2	183	727	107	131	463	656	595	183	174
Pinegrove township, Venango County	1 338	40.2	73	245	39	37	169	219	202	79	71
Pine Grove township, Warren County	2 712	41.8	124	531	75	51	266	468	479	187	133
Pine Grove Mills CDP, Centre County	1 141	39.5	74	196	25	47	148	186	191	63	47
Piney township, Clarion County	516	48.0	17	87	10	9	53	65	45	19	18
Pitcairn borough, Allegheny County	3 689	37.4	234	586	144	217	509	624	499	157	130
Pittsburgh city, Allegheny County	334 563	35.5	17 607	48 901	23 294	26 167	48 860	46 870	41 082	14 142	12 606
Pittsfield township, Warren County	1 519	38.4	89	306	45	50	188	238	255	89	83
Pittston city, Luzerne County	8 104	40.8	437	1 322	266	368	1 025	1 108	1 007	439	336
Pittston township, Luzerne County	3 450	40.7	152	570	125	125	455	535	475	202	195
Plainfield CDP, Cumberland County	376	39.3	24	66	9	15	49	69	43	20	31
Plainfield township, Northampton County	5 668	42.1	240	1 020	153	195	535	999	953	359	265
Plain Grove township, Lawrence County	854	37.7	59	166	23	29	105	170	123	29	39
Plains township, Luzerne County	10 906	45.0	444	1 480	301	400	1 243	1 590	1 623	622	544
Platea borough, Erie County	474	38.1	28	91	20	11	65	89	78	28	17
Pleasant township, Warren County	2 528	46.1	108	392	61	51	230	380	391	180	147
Pleasant Gap CDP, Centre County	1 611	39.6	87	238	33	74	255	265	211	91	86
Pleasant Hill CDP, Lebanon County	2 301	33.6	205	415	93	119	359	369	269	97	97
Pleasant Hills borough, Allegheny County	8 397	43.2	437	1 413	226	254	797	1 328	1 324	460	434
Pleasant Valley township, Potter County	80	40.5	7	12	3	3	8	13	11	7	5
Pleasantville borough, Bedford County	211	36.6	15	43	6	7	26	37	17	5	16
Pleasantville borough, Venango County	850	40.4	36	171	31	30	87	130	123	35	43
Plum borough, Allegheny County	26 940	38.4	1 696	4 997	764	882	3 621	4 745	3 889	1 580	1 215
Plum township, Venango County	1 060	39.5	53	219	32	28	133	174	156	57	58
Plumcreek township, Armstrong County	2 304	40.9	119	389	63	80	283	368	366	135	130
Plumstead township, Bucks County	11 409	34.4	1 073	2 453	266	288	1 766	2 446	1 508	548	315
Plumville borough, Indiana County	342	32.6	21	78	16	13	58	40	40	14	20
Plunketts Creek township, Lycoming County	771	41.7	41	124	20	22	96	129	117	43	36
Plymouth borough, Luzerne County	6 507	38.6	388	1 122	252	303	849	901	776	304	267
Plymouth township, Luzerne County	2 097	39.7	100	356	89	71	269	357	277	124	103
Plymouth township, Montgomery County	16 045	40.7	789	2 442	432	718	2 240	2 508	2 167	904	757
Plymouth Meeting CDP, Montgomery County	5 593	41.3	282	988	135	178	688	884	793	285	274
Plymptonville CDP, Clearfield County	1 040	42.5	49	162	26	25	147	144	132	65	68
Pocono township, Monroe County	9 607	38.3	512	1 993	315	354	1 119	1 707	1 570	525	449
Pocono Pines CDP, Monroe County	1 013	43.2	60	156	24	34	116	138	140	101	58
Pocopson township, Chester County	3 350	41.1	121	517	120	153	421	575	581	242	103
Point township, Northumberland County	3 722	44.5	175	575	78	91	385	591	584	245	216
Point Marion borough, Fayette County	1 333	40.5	73	224	41	50	182	202	163	81	46
Polk township, Jefferson County	294	42.0	16	59	6	9	34	37	43	22	15
Polk township, Monroe County	6 533	38.0	393	1 405	206	213	716	1 192	865	325	302
Polk borough, Venango County	1 031	46.5	26	94	11	22	140	180	230	81	71
Portage borough, Cambria County	2 837	41.7	150	436	97	151	349	371	395	128	148
Portage township, Cambria County	3 906	41.3	193	646	141	177	441	586	623	226	185
Portage township, Cameron County	258	33.7	19	56	7	10	41	36	36	2	12
Portage township, Potter County	223	45.5	8	37	8	5	21	32	33	18	21
Port Allegany borough, McKean County	2 355	35.3	167	557	55	103	283	360	281	89	85
Port Carbon borough, Schuylkill County	2 019	41.5	99	315	70	87	268	271	268	124	99
Port Clinton borough, Schuylkill County	288	43.5	11	37	11	3	39	49	46	23	20
Porter township, Clarion County	1 466	38.5	91	268	61	63	160	248	198	92	71
Porter township, Clinton County	1 419	39.6	86	247	45	59	176	207	215	93	73
Porter township, Huntingdon County	1 917	41.2	105	349	70	58	203	298	345	129	96
Porter township, Jefferson County	282	39.0	16	52	4	16	25	49	51	10	9
Porter township, Lycoming County	1 633	41.2	80	305	63	54	176	228	260	87	93
Porter township, Pike County	385	48.8	11	49	10	11	33	63	53	29	42
Porter township, Schuylkill County	2 032	40.5	97	334	69	79	266	313	300	122	96
Portersville borough, Butler County	268	36.8	10	61	10	6	39	53	37	15	15
Portland borough, Northampton County	579	38.9	37	95	13	17	91	95	76	34	33
Port Matilda borough, Centre County	638	34.6	45	114	17	29	120	73	92	33	35
Port Royal borough, Juniata County	977	37.2	56	198	26	45	125	172	105	52	47
Port Trevorton CDP, Snyder County	451	32.6	40	96	20	23	59	63	54	24	20
Port Vue borough, Allegheny County	4 228	42.6	170	712	145	150	466	622	563	185	201
Potter township, Beaver County	580	38.5	34	101	33	18	59	105	102	46	36
Potter township, Centre County	3 339	38.8	204	664	97	107	388	579	535	197	178
Pottsgrove CDP, Montgomery County	3 266	40.9	158	650	87	75	317	598	583	196	145
Pottstown borough, Montgomery County	21 859	36.1	1 644	3 955	669	964	3 275	3 474	2 514	1 023	793
Pottsville city, Schuylkill County	15 549	40.5	896	2 611	500	624	1 973	2 250	2 052	738	654
President township, Venango County	543	45.9	21	88	15	19	36	86	82	35	34
Preston township, Wayne County	1 107	43.2	70	179	29	35	110	163	190	72	62
Price township, Monroe County	2 649	36.1	172	592	74	89	325	581	379	113	97
Pringle borough, Luzerne County	991	43.6	46	149	33	33	117	140	149	57	60
Progress CDP, Dauphin County	9 647	40.6	519	1 466	306	385	1 320	1 478	1 437	473	425
Prompton borough, Wayne County	243	41.9	18	42	3	5	27	41	36	16	10
Prospect borough, Butler County	1 234	37.7	76	223	39	60	169	214	195	63	40
Prospect Park borough, Delaware County	6 594	36.1	408	1 281	225	318	948	1 190	829	276	209
Providence township, Lancaster County	6 651	36.7	423	1 423	286	262	769	1 156	960	335	302
Pulaski township, Beaver County	1 674	39.0	106	282	55	71	222	262	242	84	83

Table 2. **Age and Sex: 2000**—Con.

[For information on confidentiality protection, nonsampling error, and definitions, see text]

Age—Con.			Age and sex						Percent of total population		State County Place and County Subdivision
			All ages		18 years and over		65 years and over				
65 to 74 years	75 to 84 years	85 years and over	Female	Males per 100 females	Total	Female	Total	Female	Under 18 years	65 years and over	
											PLACE AND COUNTY SUBDIVISION—Con.
54	28	7	244	104.5	373	183	89	48	25.3	17.8	Pine township, Armstrong County
6	2	-	38	102.6	63	33	8	5	18.2	10.4	Pine township, Clearfield County
84	37	14	546	100.0	818	409	135	70	25.1	12.4	Pine township, Columbia County
57	36	8	254	109.1	429	207	101	52	19.2	19.0	Pine township, Crawford County
149	130	28	1 086	97.1	1 608	830	307	179	24.9	14.3	Pine township, Indiana County
53	25	5	155	112.3	277	133	83	39	15.8	25.2	Pine township, Lycoming County
404	222	75	2 053	118.9	3 100	1 564	701	386	31.0	15.6	Pine township, Mercer County
289	169	45	1 625	95.9	2 456	1 256	503	278	22.9	15.8	Pine Creek township, Clinton County
144	143	106	693	97.5	1 121	585	393	253	18.1	28.7	Pine Creek township, Jefferson County
11	5	2	106	98.1	163	79	18	10	22.4	8.6	Pine Glen CDP, Centre County
171	170	70	1 138	89.3	1 683	898	411	267	21.9	19.1	Pine Grove borough, Schuylkill County
422	231	58	1 983	98.2	3 020	1 542	711	399	23.2	18.1	Pine Grove township, Schuylkill County
122	59	23	675	98.2	1 020	503	204	103	23.8	15.2	Pinegrove township, Venango County
233	132	33	1 347	101.3	2 057	1 046	398	221	24.2	14.7	Pine Grove township, Warren County
101	51	12	569	100.5	871	452	164	96	23.7	14.4	Pine Grove Mills CDP, Centre County
55	74	64	296	74.3	412	244	193	142	20.2	37.4	Piney township, Clarion County
310	220	59	1 932	90.9	2 869	1 507	589	376	22.2	16.0	Pitcairn borough, Allegheny County
26 483	21 362	7 189	175 444	90.7	268 055	142 768	55 034	34 268	19.9	16.4	Pittsburgh city, Allegheny County
108	55	13	734	106.9	1 124	565	176	92	26.0	11.6	Pittsfield township, Warren County
823	741	232	4 392	84.5	6 345	3 507	1 796	1 153	21.7	22.2	Pittston city, Luzerne County
310	233	73	1 748	97.4	2 728	1 421	616	379	20.9	17.9	Pittston township, Luzerne County
39	10	1	186	102.2	286	143	50	25	23.9	13.3	Plainfield CDP, Cumberland County
512	340	97	2 878	96.9	4 408	2 281	949	539	22.2	16.7	Plainfield township, Northampton County
61	39	11	427	100.0	629	318	111	60	26.3	13.0	Plain Grove township, Lawrence County
1 202	1 088	369	5 628	93.8	8 982	4 725	2 659	1 600	17.6	24.4	Plains township, Luzerne County
30	14	3	235	101.7	355	171	47	24	25.1	9.9	Platea borough, Erie County
280	215	93	1 326	90.6	2 028	1 082	588	348	19.8	23.3	Pleasant township, Warren County
148	99	24	822	96.0	1 286	671	271	154	20.2	16.8	Pleasant Gap CDP, Centre County
145	110	23	1 242	85.3	1 681	922	278	167	26.9	12.1	Pleasant Hill CDP, Lebanon County
881	610	233	4 377	91.8	6 547	3 486	1 724	1 027	22.0	20.5	Pleasant Hills borough, Allegheny County
9	2	-	37	116.2	61	33	11	8	23.8	13.8	Pleasant Valley township, Potter County
25	11	3	114	85.1	153	80	39	21	27.5	18.5	Pleasantville borough, Bedford County
100	55	9	429	98.1	643	327	164	92	24.4	19.3	Pleasantville borough, Venango County
1 926	1 200	425	13 789	95.4	20 247	10 552	3 551	2 022	24.8	13.2	Plum borough, Allegheny County
93	47	10	530	100.0	788	392	150	76	25.7	14.2	Plum township, Venango County
185	130	56	1 140	102.1	1 796	896	371	205	22.0	16.1	Plumcreek township, Armstrong County
449	252	45	5 677	101.0	7 883	3 974	746	391	30.9	6.5	Plumstead township, Bucks County
25	15	2	171	100.0	243	121	42	23	28.9	12.3	Plumville borough, Indiana County
88	44	11	391	97.2	606	302	143	77	21.4	18.5	Plunketts Creek township, Lycoming County
586	559	200	3 494	86.2	4 997	2 742	1 345	914	23.2	20.7	Plymouth borough, Luzerne County
198	114	39	1 043	101.1	1 641	826	351	194	21.7	16.7	Plymouth township, Luzerne County
1 730	1 133	225	8 239	94.7	12 814	6 702	3 088	1 767	20.1	19.2	Plymouth township, Montgomery County
605	420	61	2 871	94.8	4 323	2 281	1 086	620	22.7	19.4	Plymouth Meeting CDP, Montgomery County
112	85	25	558	86.4	829	449	222	137	20.3	21.3	Plymptonville CDP, Clearfield County
627	350	86	4 852	98.0	7 102	3 650	1 063	564	26.1	11.1	Pocono township, Monroe County
121	51	14	532	90.4	797	419	186	106	21.3	18.4	Pocono Pines CDP, Monroe County
198	178	141	1 488	125.1	2 712	1 168	517	326	19.0	15.4	Pocopson township, Chester County
356	270	156	1 922	93.7	2 972	1 571	782	470	20.2	21.0	Point township, Northumberland County
138	100	33	660	102.0	1 036	530	271	160	22.3	20.3	Point Marion borough, Fayette County
31	17	5	140	110.0	219	100	53	25	25.5	18.0	Polk township, Jefferson County
513	317	86	3 319	96.8	4 735	2 410	916	502	27.5	14.0	Polk township, Monroe County
99	64	13	509	102.6	911	456	176	103	11.6	17.1	Polk borough, Venango County
281	258	73	1 518	86.9	2 251	1 235	612	382	20.7	21.6	Portage borough, Cambria County
357	286	45	1 969	98.4	3 067	1 573	688	416	21.5	17.6	Portage township, Cambria County
19	17	3	132	95.5	183	94	39	19	29.1	15.1	Portage township, Cameron County
29	7	4	113	97.3	178	92	40	20	20.2	17.9	Portage township, Potter County
186	149	40	1 225	92.2	1 631	881	375	214	30.7	15.9	Port Allegany borough, McKean County
206	176	36	1 066	89.4	1 605	865	418	256	20.5	20.7	Port Carbon borough, Schuylkill County
30	16	3	137	110.2	240	122	49	30	16.7	17.0	Port Clinton borough, Schuylkill County
121	78	15	747	96.3	1 107	551	214	113	24.5	14.6	Porter township, Clarion County
126	82	10	687	106.6	1 086	540	218	115	23.5	15.4	Porter township, Clinton County
149	86	29	974	96.8	1 463	763	264	158	23.7	13.8	Porter township, Huntingdon County
30	15	5	145	94.5	214	109	50	27	24.1	17.7	Porter township, Jefferson County
153	103	31	860	89.9	1 248	658	287	179	23.6	17.6	Porter township, Lycoming County
61	18	5	189	103.7	325	155	84	36	15.6	21.8	Porter township, Pike County
193	132	31	1 018	99.6	1 601	808	356	195	21.2	17.5	Porter township, Schuylkill County
13	6	3	135	98.5	197	102	22	11	26.5	8.2	Portersville borough, Butler County
55	23	10	292	98.3	447	224	88	51	22.8	15.2	Portland borough, Northampton County
45	29	6	318	100.6	479	247	80	50	24.9	12.5	Port Matilda borough, Centre County
89	50	12	505	93.5	723	381	151	88	26.0	15.5	Port Royal borough, Juniata County
22	26	4	224	101.3	315	164	52	34	30.2	11.5	Port Trevorton CDP, Snyder County
537	416	61	2 201	92.1	3 346	1 767	1 014	595	20.9	24.0	Port Vue borough, Allegheny County
33	11	2	282	105.7	445	220	46	26	23.3	7.9	Potter township, Beaver County
253	114	23	1 682	98.5	2 471	1 231	390	197	26.0	11.7	Potter township, Centre County
249	177	31	1 620	101.6	2 458	1 256	457	258	24.7	14.0	Pottsgrove CDP, Montgomery County
1 712	1 406	430	11 473	90.5	16 260	8 760	3 548	2 246	25.6	16.2	Pottstown borough, Montgomery County
1 427	1 257	567	8 302	87.3	12 042	6 563	3 251	2 113	22.6	20.9	Pottsville city, Schuylkill County
85	37	5	270	101.1	434	221	127	66	20.1	23.4	President township, Venango County
116	73	8	554	99.8	858	432	197	106	22.5	17.8	Preston township, Wayne County
151	63	13	1 288	105.7	1 885	937	227	122	28.8	8.6	Price township, Monroe County
108	72	27	511	93.9	796	416	207	123	19.7	20.9	Pringle borough, Luzerne County
872	730	236	5 246	83.9	7 662	4 257	1 838	1 131	20.6	19.1	Progress CDP, Dauphin County
15	19	11	125	94.4	183	99	45	28	24.7	18.5	Prompton borough, Wayne County
82	68	5	616	100.3	935	475	155	91	24.2	12.6	Prospect borough, Butler County
420	349	141	3 425	92.5	4 905	2 583	910	559	25.6	13.8	Prospect Park borough, Delaware County
413	260	62	3 345	98.8	4 805	2 442	735	401	27.8	11.1	Providence township, Lancaster County
145	86	36	887	88.7	1 286	698	267	166	23.2	15.9	Pulaski township, Beaver County

Table 2. **Age and Sex: 2000**—Con.

[For information on confidentiality protection, nonsampling error, and definitions, see text]

State County Place and County Subdivision	Total population	Median age	Age: Under 5 years	5 to 17 years	18 to 20 years	21 to 24 years	25 to 34 years	35 to 44 years	45 to 54 years	55 to 59 years	60 to 64 years
PLACE AND COUNTY SUBDIVISION—Con.											
Pulaski township, Lawrence County	3 658	39.3	204	731	138	145	393	581	511	188	148
Punxsutawney borough, Jefferson County	6 271	40.7	319	1 015	356	265	687	885	788	273	293
Putnam township, Tioga County	428	35.8	23	87	13	21	63	69	47	18	23
Pymatuning township, Mercer County	3 782	36.6	293	751	129	145	484	614	509	178	160
Pymatuning Central CDP, Crawford County	2 216	49.3	96	306	41	44	211	277	326	177	174
Pymatuning North CDP, Crawford County	325	48.6	9	51	4	6	28	48	49	25	27
Pymatuning South CDP, Crawford County	467	42.9	24	85	16	11	52	60	89	24	20
Quakertown borough, Bucks County	8 931	36.2	591	1 687	314	389	1 278	1 599	1 071	359	278
Quarryville borough, Lancaster County	1 994	37.1	139	399	71	80	253	293	248	77	74
Quemahoning township, Somerset County	2 180	38.0	133	423	82	90	252	343	346	123	97
Quentin CDP, Lebanon County	529	39.4	25	80	12	26	83	92	86	31	18
Quincy township, Franklin County	5 846	36.8	304	1 057	573	241	610	727	726	256	208
Raccoon township, Beaver County	3 397	38.4	190	731	104	102	370	677	585	166	155
Radnor township, Delaware County	30 878	31.7	1 528	4 484	5 221	2 192	2 998	3 954	3 816	1 424	1 118
Radnor Township CDP, Delaware County	30 878	31.7	1 528	4 484	5 221	2 192	2 998	3 954	3 816	1 424	1 118
Railroad borough, York County	300	36.1	22	65	13	12	34	67	49	10	3
Rainsburg borough, Bedford County	146	54.0	4	23	3	3	11	15	17	6	18
Ralpho township, Northumberland County	3 764	43.1	181	683	92	92	356	597	634	230	171
Ramblewood CDP, Centre County	1 054	38.4	65	225	35	21	125	164	217	60	50
Ramey borough, Clearfield County	525	38.3	23	106	17	24	64	81	70	18	20
Randolph township, Crawford County	1 838	37.2	127	384	71	67	211	282	277	114	75
Rankin borough, Allegheny County	2 315	32.4	204	554	98	99	262	276	247	98	79
Ransom township, Lackawanna County	1 429	38.6	65	281	50	67	175	257	216	92	62
Rapho township, Lancaster County	8 578	37.9	578	1 749	306	340	904	1 503	1 335	463	396
Ravine CDP, Schuylkill County	629	39.9	34	104	24	24	78	103	98	25	27
Rayburn township, Armstrong County	1 811	38.1	113	353	51	74	229	288	257	98	80
Rayne township, Indiana County	3 292	40.9	141	618	128	112	325	581	559	215	171
Reade township, Cambria County	1 764	38.8	90	344	60	68	224	256	226	86	77
Reading township, Adams County	5 106	34.4	404	1 110	144	196	760	1 018	639	250	144
Reading city, Berks County	81 207	30.6	7 037	17 257	4 354	5 152	12 244	11 261	8 339	2 989	2 506
Reamstown CDP, Lancaster County	3 498	35.7	247	753	103	107	491	674	428	147	118
Rebersburg CDP, Centre County	492	37.5	47	87	10	20	61	63	64	34	31
Redbank township, Armstrong County	1 296	40.5	61	248	48	37	133	226	147	67	62
Redbank township, Clarion County	1 502	39.2	84	275	55	64	183	249	205	94	81
Red Hill borough, Montgomery County	2 196	38.0	132	390	73	90	294	329	268	122	101
Red Lion borough, York County	6 149	34.2	471	1 073	233	339	1 035	943	731	276	219
Redstone township, Fayette County	6 397	41.0	368	1 063	232	272	809	886	880	326	299
Reed township, Dauphin County	182	41.0	9	31	6	6	19	39	28	9	13
Reedsville CDP, Mifflin County	858	40.0	47	143	20	32	108	134	96	55	44
Reiffton CDP, Berks County	2 888	45.5	127	510	62	63	214	442	462	199	142
Reilly township, Schuylkill County	802	37.9	51	148	19	36	103	134	96	35	26
Reinerton-Orwin-Muir CDP, Schuylkill County	1 037	40.6	55	159	38	42	143	139	165	53	52
Renningers CDP, Schuylkill County	380	36.4	29	61	8	14	70	55	49	23	22
Renovo borough, Clinton County	1 318	39.5	86	256	50	55	129	191	167	57	64
Republic CDP, Fayette County	1 396	40.0	83	244	53	56	184	173	169	72	62
Reserve township, Allegheny County	3 856	40.7	195	663	129	138	431	668	558	187	175
Reserve Township CDP, Allegheny County	3 856	40.7	195	663	129	138	431	668	558	187	175
Reynoldsville borough, Jefferson County	2 710	36.1	178	555	99	124	357	356	360	127	110
Rheems CDP, Lancaster County	1 557	36.4	100	312	59	45	221	296	194	78	53
Rice township, Luzerne County	2 460	37.8	168	489	85	68	286	478	413	121	102
Rices Landing borough, Greene County	443	39.3	29	80	7	13	69	54	66	26	22
Riceville CDP, Crawford County	82	36.8	3	19	2	3	7	22	15	1	2
Richboro CDP, Bucks County	6 678	39.5	376	1 555	202	230	513	1 167	1 225	469	291
Richfield CDP, Juniata County	459	43.1	21	77	13	17	61	55	45	15	36
Richhill township, Greene County	1 062	35.2	65	228	42	41	151	172	148	44	34
Richland township, Allegheny County	9 231	39.9	604	1 963	209	213	845	1 783	1 404	450	330
Richland township, Bucks County	9 920	36.8	738	1 858	286	356	1 366	1 895	1 266	442	347
Richland township, Cambria County	12 598	41.5	480	1 697	1 368	846	977	1 602	1 634	604	571
Richland township, Clarion County	553	38.4	31	104	15	20	76	77	87	31	32
Richland borough, Lebanon County	1 508	38.0	103	275	36	63	200	243	195	75	70
Richland township, Venango County	744	41.7	40	122	39	21	94	108	115	43	41
Richlandtown borough, Bucks County	1 283	35.4	90	259	26	53	202	216	138	39	35
Richmond township, Berks County	3 500	38.9	192	628	122	135	426	626	513	192	161
Richmond township, Crawford County	1 379	38.2	72	303	45	41	166	228	236	84	50
Richmond township, Tioga County	2 475	38.3	141	516	95	117	256	376	384	171	106
Ridgebury township, Bradford County	1 982	39.0	115	402	64	52	245	304	305	95	137
Ridgway borough, Elk County	4 591	39.7	275	777	176	200	547	728	636	212	201
Ridgway township, Elk County	2 802	39.5	165	562	93	86	287	490	410	155	129
Ridley township, Delaware County	30 791	38.1	1 865	5 641	947	1 250	4 097	5 228	3 878	1 420	1 175
Ridley Park borough, Delaware County	7 196	40.4	351	1 191	224	282	934	1 215	996	340	266
Riegelsville borough, Bucks County	863	40.0	64	120	22	23	135	149	139	40	37
Rimersburg borough, Clarion County	1 051	36.7	74	182	50	49	147	127	144	43	38
Ringgold township, Jefferson County	764	41.1	39	131	25	30	97	110	122	35	38
Ringtown borough, Schuylkill County	826	39.3	50	154	23	30	103	109	114	41	31
Riverside borough, Northumberland County	1 861	41.7	109	311	44	51	207	304	301	122	115
Roaring Brook township, Lackawanna County	1 637	45.4	65	265	50	45	159	222	299	120	116
Roaring Creek township, Columbia County	495	43.3	21	83	12	20	48	76	92	25	30
Roaring Spring borough, Blair County	2 418	38.1	134	410	90	136	338	340	334	110	120
Robeson township, Berks County	6 869	39.1	395	1 440	191	198	714	1 335	1 141	381	296
Robesonia borough, Berks County	2 036	38.0	117	382	56	63	286	363	285	121	69
Robinson township, Allegheny County	12 289	39.9	678	2 123	286	439	1 579	2 284	1 960	683	557
Robinson township, Washington County	2 193	38.2	143	402	72	76	292	352	337	113	85
Robinson Township CDP, Allegheny County	12 289	39.9	678	2 123	286	439	1 579	2 284	1 960	683	557
Rochester borough, Beaver County	4 014	38.6	217	651	143	221	542	624	499	220	178
Rochester township, Beaver County	3 129	41.9	134	561	104	104	308	536	447	185	164
Rockdale township, Crawford County	1 343	32.7	114	334	43	47	184	196	181	67	59
Rockefeller township, Northumberland County	2 221	40.9	90	417	74	58	256	412	378	134	109

Table 2. **Age and Sex: 2000**—Con.

[For information on confidentiality protection, nonsampling error, and definitions, see text]

Age—Con.			Age and sex						Percent of total population		State County Place and County Subdivision
			All ages		18 years and over		65 years and over				
65 to 74 years	75 to 84 years	85 years and over	Female	Males per 100 females	Total	Female	Total	Female	Under 18 years	65 years and over	
											PLACE AND COUNTY SUBDIVISION—Con.
330	221	68	1 900	92.5	2 723	1 430	619	370	25.6	16.9	Pulaski township, Lawrence County
589	578	223	3 467	80.9	4 937	2 786	1 390	915	21.3	22.2	Punxsutawney borough, Jefferson County
38	20	6	227	88.5	318	165	64	33	25.7	15.0	Putnam township, Tioga County
299	188	32	1 955	93.5	2 738	1 453	519	282	27.6	13.7	Pymatuning township, Mercer County
343	184	37	1 108	100.0	1 814	904	564	268	18.1	25.5	Pymatuning Central CDP, Crawford County
55	22	1	155	109.7	265	126	78	35	18.5	24.0	Pymatuning North CDP, Crawford County
47	31	8	251	86.1	358	193	86	52	23.3	18.4	Pymatuning South CDP, Crawford County
544	567	254	4 560	95.9	6 653	3 464	1 365	866	25.5	15.3	Quakertown borough, Bucks County
170	158	32	1 047	90.4	1 456	799	360	223	27.0	18.1	Quarryville borough, Lancaster County
164	102	25	1 092	99.6	1 624	825	291	163	25.5	13.3	Quemahoning township, Somerset County
41	25	10	271	95.2	424	222	76	45	19.8	14.4	Quentin CDP, Lebanon County
464	482	198	2 921	100.1	4 485	2 349	1 144	706	23.3	19.6	Quincy township, Franklin County
190	111	16	1 699	99.9	2 476	1 257	317	166	27.1	9.3	Raccoon township, Beaver County
1 924	1 538	681	16 494	87.2	24 866	13 545	4 143	2 542	19.5	13.4	Radnor township, Delaware County
1 924	1 538	681	16 494	87.2	24 866	13 545	4 143	2 542	19.5	13.4	Radnor Township CDP, Delaware County
12	11	2	151	98.7	213	114	25	13	29.0	8.3	Railroad borough, York County
19	19	8	77	89.6	119	62	46	23	18.5	31.5	Rainsburg borough, Bedford County
406	265	57	1 929	95.1	2 900	1 521	728	408	23.0	19.3	Ralpho township, Northumberland County
56	32	4	537	96.3	764	388	92	47	27.5	8.7	Ramblewood CDP, Centre County
42	43	17	273	92.3	396	205	102	60	24.6	19.4	Ramey borough, Clearfield County
129	77	24	898	104.7	1 327	665	230	131	27.8	12.5	Randolph township, Crawford County
190	162	46	1 377	68.1	1 557	975	398	252	32.7	17.2	Rankin borough, Allegheny County
101	52	11	714	100.1	1 083	547	164	88	24.2	11.5	Ransom township, Lackawanna County
622	298	84	4 226	103.0	6 251	3 151	1 004	548	27.1	11.7	Rapho township, Lancaster County
70	33	9	339	85.5	491	270	112	69	21.9	17.8	Ravine CDP, Schuylkill County
150	91	27	923	96.2	1 345	704	268	143	25.7	14.8	Rayburn township, Armstrong County
216	168	58	1 623	102.8	2 533	1 258	442	242	23.1	13.4	Rayne township, Indiana County
154	123	56	881	100.2	1 330	672	333	190	24.6	18.9	Reade township, Cambria County
283	140	18	2 546	100.5	3 592	1 826	441	227	29.7	8.6	Reading township, Adams County
4 940	3 759	1 369	42 002	93.3	56 913	30 186	10 068	6 178	29.9	12.4	Reading city, Berks County
196	174	60	1 752	99.7	2 498	1 264	430	255	28.6	12.3	Reamstown CDP, Lancaster County
45	19	11	248	98.4	358	177	75	45	27.2	15.2	Rebersburg CDP, Centre County
116	97	54	696	86.2	987	537	267	171	23.8	20.6	Redbank township, Armstrong County
124	71	17	724	107.5	1 143	564	212	108	23.9	14.1	Redbank township, Clarion County
189	165	43	1 149	91.1	1 674	894	397	254	23.8	18.1	Red Hill borough, Montgomery County
414	301	114	3 187	92.9	4 605	2 465	829	517	25.1	13.5	Red Lion borough, York County
645	488	129	3 370	89.8	4 966	2 654	1 262	776	22.4	19.7	Redstone township, Fayette County
13	5	4	84	116.7	142	68	22	10	22.0	12.1	Reed township, Dauphin County
70	73	36	446	92.4	668	354	179	116	22.1	20.9	Reedsville CDP, Mifflin County
347	220	100	1 506	91.8	2 251	1 197	667	393	22.1	23.1	Reiffton CDP, Berks County
79	61	14	413	94.2	603	313	154	89	24.8	19.2	Reilly township, Schuylkill County
103	74	14	517	100.6	823	415	191	104	20.6	18.4	Reinerton-Orwin-Muir CDP, Schuylkill County
25	17	7	190	100.0	290	147	49	29	23.7	12.9	Renningers CDP, Schuylkill County
115	111	37	683	93.0	976	520	263	166	25.9	20.0	Renovo borough, Clinton County
140	125	35	764	82.7	1 069	584	300	191	23.4	21.5	Republic CDP, Fayette County
394	267	51	1 991	93.7	2 998	1 583	712	423	22.3	18.5	Reserve township, Allegheny County
394	267	51	1 991	93.7	2 998	1 583	712	423	22.3	18.5	Reserve Township CDP, Allegheny County
200	192	52	1 409	92.3	1 977	1 055	444	268	27.0	16.4	Reynoldsville borough, Jefferson County
88	65	46	802	94.1	1 145	594	199	107	26.5	12.8	Rheems CDP, Lancaster County
141	95	14	1 271	93.5	1 803	938	250	148	26.7	10.2	Rice township, Luzerne County
35	29	13	224	97.8	334	175	77	47	24.6	17.4	Rices Landing borough, Greene County
4	4	-	36	127.8	60	25	8	4	26.8	9.8	Riceville CDP, Crawford County
351	199	100	3 404	96.2	4 747	2 463	650	386	28.9	9.7	Richboro CDP, Bucks County
68	30	21	235	95.3	361	195	119	79	21.4	25.9	Richfield CDP, Juniata County
79	48	10	539	97.0	769	386	137	76	27.6	12.9	Richhill township, Greene County
587	529	314	4 801	92.3	6 664	3 565	1 430	924	27.8	15.5	Richland township, Allegheny County
718	501	147	5 014	97.8	7 324	3 759	1 366	796	26.2	13.8	Richland township, Bucks County
1 369	1 082	368	6 787	85.6	10 421	5 731	2 819	1 760	17.3	22.4	Richland township, Cambria County
43	33	4	267	107.1	418	211	80	40	24.4	14.5	Richland township, Clarion County
148	75	25	764	97.4	1 130	584	248	143	25.1	16.4	Richland borough, Lebanon County
76	34	11	376	97.9	582	295	121	60	21.8	16.3	Richland township, Venango County
66	84	75	686	87.0	934	523	225	153	27.2	17.5	Richlandtown borough, Bucks County
299	178	28	1 749	100.1	2 680	1 339	505	256	23.4	14.4	Richmond township, Berks County
85	63	6	639	115.8	1 004	490	154	82	27.2	11.2	Richmond township, Crawford County
201	97	15	1 262	96.1	1 818	932	313	160	26.5	12.6	Richmond township, Tioga County
148	88	27	995	99.2	1 465	734	263	140	26.1	13.3	Ridgebury township, Bradford County
441	286	112	2 401	91.2	3 539	1 870	839	529	22.9	18.3	Ridgway borough, Elk County
250	127	48	1 399	100.3	2 075	1 055	425	241	25.9	15.2	Ridgway township, Elk County
2 798	2 092	400	16 002	92.4	23 285	12 388	5 290	3 207	24.4	17.2	Ridley township, Delaware County
716	519	162	3 774	90.7	5 654	3 024	1 397	853	21.4	19.4	Ridley Park borough, Delaware County
74	44	16	431	100.2	679	351	134	77	21.3	15.5	Riegelsville borough, Bucks County
84	81	32	575	82.8	795	448	197	129	24.4	18.7	Rimersburg borough, Clarion County
78	46	13	368	107.6	594	295	137	68	22.3	17.9	Ringgold township, Jefferson County
90	68	13	436	89.4	622	323	171	97	24.7	20.7	Ringtown borough, Schuylkill County
160	111	26	958	94.3	1 441	764	297	164	22.6	16.0	Riverside borough, Northumberland County
177	102	17	819	99.9	1 307	674	296	167	20.2	18.1	Roaring Brook township, Lackawanna County
54	27	7	250	98.0	391	197	88	52	21.0	17.8	Roaring Creek township, Columbia County
198	170	38	1 260	91.9	1 874	1 019	406	250	22.5	16.8	Roaring Spring borough, Blair County
452	256	70	3 400	102.0	5 034	2 498	778	400	26.7	11.3	Robeson township, Berks County
141	114	39	1 040	95.8	1 537	811	294	186	24.5	14.4	Robesonia borough, Berks County
948	589	163	6 245	96.8	9 488	4 910	1 700	980	22.8	13.8	Robinson township, Allegheny County
174	114	33	1 094	100.5	1 648	822	321	171	24.9	14.6	Robinson township, Washington County
948	589	163	6 245	96.8	9 488	4 910	1 700	980	22.8	13.8	Robinson Township CDP, Allegheny County
300	301	118	2 164	85.5	3 146	1 745	719	488	21.6	17.9	Rochester borough, Beaver County
338	210	38	1 588	97.0	2 434	1 255	586	326	22.2	18.7	Rochester township, Beaver County
57	50	11	643	108.9	895	447	118	64	33.4	8.8	Rockdale township, Crawford County
196	73	24	1 113	99.6	1 714	866	293	158	22.8	13.2	Rockefeller township, Northumberland County

Table 2. **Age and Sex: 2000**—Con.

[For information on confidentiality protection, nonsampling error, and definitions, see text]

State County Place and County Subdivision	Total population	Median age	Age: Under 5 years	5 to 17 years	18 to 20 years	21 to 24 years	25 to 34 years	35 to 44 years	45 to 54 years	55 to 59 years	60 to 64 years
PLACE AND COUNTY SUBDIVISION—Con.											
Rockhill Furnace borough, Huntingdon County	414	40.9	19	79	13	12	52	67	51	24	23
Rockland township, Berks County	3 765	38.0	237	791	100	104	430	779	626	206	151
Rockland township, Venango County	1 346	43.4	63	230	31	47	120	227	217	96	73
Rockledge borough, Montgomery County	2 577	38.0	133	474	88	108	345	488	336	104	102
Rockwood borough, Somerset County	954	39.3	46	164	32	48	136	128	116	48	63
Rohrsburg CDP, Columbia County	164	37.0	11	31	7	3	27	21	23	9	9
Rome borough, Bradford County	382	33.0	36	71	13	20	59	54	40	20	18
Rome township, Bradford County	1 221	36.3	84	263	31	54	160	189	192	66	45
Rome township, Crawford County	1 745	26.9	221	453	75	82	204	225	179	91	67
Roscoe borough, Washington County	848	45.5	42	109	24	34	80	127	112	52	54
Rose township, Jefferson County	1 232	38.1	77	238	58	43	140	220	173	67	58
Roseto borough, Northampton County	1 653	38.0	97	320	54	64	212	266	185	75	57
Rose Valley borough, Delaware County	944	45.7	35	205	16	18	44	141	196	78	54
Roseville borough, Tioga County	207	34.4	18	40	7	13	28	20	33	14	15
Ross township, Allegheny County	32 551	42.7	1 601	4 704	792	1 133	4 098	5 202	4 754	1 828	1 564
Ross township, Luzerne County	2 742	38.2	160	519	90	113	354	426	457	147	115
Ross township, Monroe County	5 435	37.9	322	1 235	171	139	553	1 132	885	267	206
Rossiter CDP, Indiana County	790	44.1	31	131	16	27	75	128	95	41	44
Rosslyn Farms borough, Allegheny County	464	43.7	23	88	6	8	42	83	85	41	22
Ross Township CDP, Allegheny County	32 551	42.7	1 601	4 704	792	1 133	4 098	5 202	4 754	1 828	1 564
Rostraver township, Westmoreland County	11 634	40.6	680	2 040	359	357	1 381	1 911	1 710	685	589
Rothsville CDP, Lancaster County	3 017	33.7	258	714	99	105	402	625	419	120	93
Roulette township, Potter County	1 348	37.4	112	242	59	64	151	197	161	90	77
Rouseville borough, Venango County	472	44.0	24	74	13	15	60	57	65	23	21
Rouzerville CDP, Franklin County	862	38.7	47	136	24	37	131	138	123	53	35
Royalton borough, Dauphin County	963	37.6	46	175	28	42	159	137	166	57	39
Royersford borough, Montgomery County	4 246	37.5	217	752	136	216	620	761	584	175	145
Rupert CDP, Columbia County	174	40.0	9	32	10	5	15	30	35	5	8
Rural Valley borough, Armstrong County	922	42.5	48	137	43	37	88	146	117	63	48
Ruscombmanor township, Berks County	3 776	40.7	186	743	121	107	332	754	705	206	168
Rush township, Centre County	3 466	41.5	171	531	117	112	440	541	480	186	177
Rush township, Dauphin County	180	40.2	7	31	10	9	18	36	20	27	6
Rush township, Northumberland County	1 189	39.8	72	242	38	37	123	176	222	51	56
Rush township, Schuylkill County	3 957	45.0	135	591	266	121	387	478	630	223	186
Rush township, Susquehanna County	1 290	38.0	74	265	43	63	145	210	182	76	52
Russellton CDP, Allegheny County	1 530	40.5	75	266	50	51	187	254	286	82	53
Rutherford CDP, Dauphin County	3 859	39.1	231	657	102	127	543	679	534	180	205
Rutland township, Tioga County	736	40.9	34	144	18	20	86	120	101	46	47
Rutledge borough, Delaware County	860	38.2	55	206	26	34	79	158	134	37	32
Ryan township, Schuylkill County	1 451	42.1	66	258	61	41	152	206	297	98	73
Rye township, Perry County	2 327	39.9	121	461	90	46	257	428	433	134	121
Sadsbury township, Chester County	2 582	37.0	175	518	85	99	319	460	386	146	93
Sadsbury township, Crawford County	2 941	43.2	119	496	90	83	317	465	473	219	176
Sadsbury township, Lancaster County	3 025	30.2	275	799	143	131	357	385	422	142	82
Saegertown borough, Crawford County	1 071	36.2	54	166	52	69	170	187	130	42	50
St. Clair borough, Schuylkill County	3 254	44.0	141	463	75	134	454	400	412	161	166
St. Clair township, Westmoreland County	1 398	41.0	74	234	44	36	152	251	191	86	78
St. Clairsville borough, Bedford County	86	36.3	7	11	5	7	11	12	11	9	4
St. Lawrence borough, Berks County	1 812	38.4	108	332	41	59	267	285	254	110	61
St. Marys city, Elk County	14 502	39.4	803	2 691	412	501	1 826	2 353	1 924	719	626
St. Michael-Sidman CDP, Cambria County	973	41.5	45	148	36	44	104	162	125	48	48
St. Petersburg borough, Clarion County	405	38.1	26	83	14	14	50	61	55	26	24
St. Thomas township, Franklin County	5 775	37.4	347	1 117	232	234	723	946	864	345	271
Salem township, Clarion County	852	39.0	54	174	23	28	107	153	117	47	36
Salem township, Luzerne County	4 269	41.7	189	754	118	160	477	660	619	265	192
Salem township, Mercer County	769	39.8	50	126	27	29	87	136	126	42	42
Salem township, Wayne County	3 664	39.0	244	714	114	132	410	567	524	221	198
Salem township, Westmoreland County	6 939	42.7	361	1 161	161	159	762	1 129	966	454	364
Salford township, Montgomery County	2 363	40.0	118	492	89	80	211	430	414	170	110
Salisbury township, Lancaster County	10 012	30.0	1 017	2 471	381	484	1 256	1 531	1 221	431	372
Salisbury township, Lehigh County	13 498	42.3	655	2 485	376	372	1 265	2 243	2 146	864	675
Salisbury borough, Somerset County	878	41.4	39	168	30	21	94	133	106	41	55
Salix-Beauty Line Park CDP, Cambria County	1 259	36.3	77	254	41	62	174	197	237	76	39
Salladasburg borough, Lycoming County	260	35.8	14	58	6	14	31	42	35	13	9
Saltillo borough, Huntingdon County	343	33.7	26	69	6	14	63	52	35	8	19
Saltlick township, Fayette County	3 715	35.7	245	709	142	182	530	613	487	214	148
Saltsburg borough, Indiana County	955	38.2	70	173	38	32	119	125	126	46	45
Salunga-Landisville CDP, Lancaster County	4 771	38.9	260	1 053	137	115	486	945	799	236	177
Sanatoga CDP, Montgomery County	7 734	33.7	672	1 711	241	252	1 175	1 370	941	310	208
Sand Hill CDP, Lebanon County	2 345	41.0	93	426	78	73	281	410	445	126	98
Sandy CDP, Clearfield County	1 687	42.3	77	278	53	63	192	267	204	82	88
Sandy township, Clearfield County	11 556	41.8	636	1 993	342	299	1 208	1 931	1 704	599	596
Sandy Creek township, Mercer County	848	42.3	41	145	26	31	104	119	132	76	40
Sandycreek township, Venango County	2 406	38.3	102	636	124	64	182	341	355	166	105
Sandy Lake borough, Mercer County	743	37.3	42	156	19	39	87	116	100	38	18
Sandy Lake township, Mercer County	1 248	41.5	80	210	34	33	159	187	219	70	58
Sandy Ridge CDP, Centre County	340	37.0	19	64	7	9	55	64	30	22	19
Sankertown borough, Cambria County	680	40.0	34	109	27	40	87	99	115	38	27
Saville township, Perry County	2 204	35.4	168	457	75	88	302	355	314	126	95
Saxonburg borough, Butler County	1 629	49.6	70	204	38	58	151	206	186	86	70
Saxton borough, Bedford County	803	37.9	51	143	26	57	107	85	106	39	26
Sayre borough, Bradford County	5 813	38.9	398	989	199	256	741	896	762	281	229
Scalp Level borough, Cambria County	851	39.6	40	152	30	35	107	128	109	40	41
Schaefferstown CDP, Lebanon County	984	39.4	57	187	40	47	110	123	165	50	61
Schellsburg borough, Bedford County	316	38.7	14	54	14	12	43	47	34	24	14
Schlusser CDP, Cumberland County	4 750	38.5	288	779	143	208	711	789	748	286	253
Schnecksville CDP, Lehigh County	1 989	39.6	95	482	43	51	169	406	359	113	84

Table 2. **Age and Sex: 2000**—Con.

[For information on confidentiality protection, nonsampling error, and definitions, see text]

Age—Con.			Age and sex						Percent of total population		State County Place and County Subdivision
			All ages		18 years and over		65 years and over				
65 to 74 years	75 to 84 years	85 years and over	Female	Males per 100 females	Total	Female	Total	Female	Under 18 years	65 years and over	
											PLACE AND COUNTY SUBDIVISION—Con.
48	19	7	224	84.8	316	173	74	45	23.7	17.9	Rockhill Furnace borough, Huntingdon County
221	106	14	1 855	103.0	2 737	1 353	341	176	27.3	9.1	Rockland township, Berks County
150	79	13	654	105.8	1 053	516	242	126	21.8	18.0	Rockland township, Venango County
206	145	48	1 343	91.9	1 970	1 032	399	238	23.6	15.5	Rockledge borough, Montgomery County
96	50	27	496	92.3	744	386	173	106	22.0	18.1	Rockwood borough, Somerset County
10	11	2	79	107.6	122	59	23	9	25.6	14.0	Rohrsburg CDP, Columbia County
20	24	7	205	86.3	275	151	51	32	28.0	13.4	Rome borough, Bradford County
84	43	10	604	102.2	874	441	137	77	28.4	11.2	Rome township, Bradford County
86	53	9	839	108.0	1 071	525	148	71	38.6	8.5	Rome township, Crawford County
109	87	18	469	80.8	697	386	214	133	17.8	25.2	Roscoe borough, Washington County
89	51	18	619	99.0	917	464	158	80	25.6	12.8	Rose township, Jefferson County
160	113	50	873	89.3	1 236	660	323	191	25.2	19.5	Roseto borough, Northampton County
104	47	6	476	98.3	704	364	157	81	25.4	16.6	Rose Valley borough, Delaware County
10	7	2	104	99.0	149	80	19	10	28.0	9.2	Roseville borough, Tioga County
3 305	2 646	924	17 382	87.3	26 246	14 345	6 875	4 281	19.4	21.1	Ross township, Allegheny County
205	127	29	1 355	102.4	2 063	1 020	361	202	24.8	13.2	Ross township, Luzerne County
347	146	32	2 681	102.7	3 878	1 931	525	290	28.6	9.7	Ross township, Monroe County
120	68	14	396	99.5	628	311	202	109	20.5	25.6	Rossiter CDP, Indiana County
37	23	6	233	99.1	353	184	66	34	23.9	14.2	Rosslyn Farms borough, Allegheny County
3 305	2 646	924	17 382	87.3	26 246	14 345	6 875	4 281	19.4	21.1	Ross Township CDP, Allegheny County
1 086	667	169	5 957	95.3	8 914	4 631	1 922	1 072	23.4	16.5	Rostraver township, Westmoreland County
120	51	11	1 506	100.3	2 045	1 053	182	100	32.2	6.0	Rothsville CDP, Lancaster County
103	73	19	696	93.7	994	506	195	103	26.3	14.5	Roulette township, Potter County
67	40	13	242	95.0	374	201	120	72	20.8	25.4	Rouseville borough, Venango County
68	50	20	435	98.2	679	348	138	81	21.2	16.0	Rouzerville CDP, Franklin County
77	36	1	518	85.9	742	388	114	68	22.9	11.8	Royalton borough, Dauphin County
317	254	69	2 198	93.2	3 277	1 749	640	395	22.8	15.1	Royersford borough, Montgomery County
12	12	1	90	93.3	133	68	25	17	23.6	14.4	Rupert CDP, Columbia County
104	77	14	466	97.9	737	389	195	118	20.1	21.1	Rural Valley borough, Armstrong County
273	131	50	1 882	100.6	2 847	1 433	454	252	24.6	12.0	Ruscombmanor township, Berks County
324	266	121	1 794	93.2	2 764	1 443	711	426	20.3	20.5	Rush township, Centre County
13	2	1	78	130.8	142	64	16	7	21.1	8.9	Rush township, Dauphin County
113	53	6	598	98.8	875	434	172	89	26.4	14.5	Rush township, Northumberland County
430	353	157	2 108	87.7	3 231	1 763	940	586	18.3	23.8	Rush township, Schuylkill County
107	56	17	632	104.1	951	471	180	95	26.3	14.0	Rush township, Susquehanna County
111	88	27	786	94.7	1 189	617	226	135	22.3	14.8	Russellton CDP, Allegheny County
384	180	37	2 058	87.5	2 971	1 633	601	348	23.0	15.6	Rutherford CDP, Dauphin County
74	35	11	365	101.6	558	277	120	58	24.2	16.3	Rutland township, Tioga County
53	38	8	438	96.3	599	320	99	53	30.3	11.5	Rutledge borough, Delaware County
105	85	9	714	103.2	1 127	556	199	106	22.3	13.7	Ryan township, Schuylkill County
143	75	18	1 173	98.4	1 745	887	236	125	25.0	10.1	Rye township, Perry County
167	119	15	1 326	94.7	1 889	986	301	179	26.8	11.7	Sadsbury township, Chester County
335	139	29	1 488	97.6	2 326	1 185	503	255	20.9	17.1	Sadsbury township, Crawford County
176	94	19	1 512	100.1	1 951	962	289	158	35.5	9.6	Sadsbury township, Lancaster County
86	46	19	481	122.7	851	378	151	96	20.5	14.1	Saegertown borough, Crawford County
388	370	90	1 727	88.4	2 650	1 431	848	531	18.6	26.1	St. Clair borough, Schuylkill County
162	68	22	704	98.6	1 090	546	252	134	22.0	18.0	St. Clair township, Westmoreland County
6	2	1	47	83.0	68	35	9	5	20.9	10.5	St. Clairsville borough, Bedford County
154	122	19	939	93.0	1 372	734	295	184	24.3	16.3	St. Lawrence borough, Berks County
1 286	983	378	7 413	95.6	11 008	5 728	2 647	1 591	24.1	18.3	St. Marys city, Elk County
99	89	25	518	87.8	780	418	213	135	19.8	21.9	St. Michael-Sidman CDP, Cambria County
28	16	8	194	108.8	296	147	52	28	26.9	12.8	St. Petersburg borough, Clarion County
413	235	48	2 855	102.3	4 311	2 142	696	377	25.4	12.1	St. Thomas township, Franklin County
66	30	17	424	100.9	624	320	113	59	26.8	13.3	Salem township, Clarion County
442	315	78	2 162	97.5	3 326	1 703	835	472	22.1	19.6	Salem township, Luzerne County
66	28	10	387	98.7	593	288	104	56	22.9	13.5	Salem township, Mercer County
324	170	46	1 799	103.7	2 706	1 369	540	280	26.1	14.7	Salem township, Wayne County
759	527	136	3 545	95.7	5 417	2 831	1 422	826	21.9	20.5	Salem township, Westmoreland County
145	90	14	1 174	101.3	1 753	863	249	131	25.8	10.5	Salford township, Montgomery County
498	281	69	4 943	102.5	6 524	3 272	848	457	34.8	8.5	Salisbury township, Lancaster County
1 241	879	297	6 890	95.9	10 358	5 411	2 417	1 378	23.3	17.9	Salisbury township, Lehigh County
98	74	19	463	89.6	671	365	191	117	23.6	21.8	Salisbury borough, Somerset County
63	34	5	653	92.8	928	490	102	61	26.3	8.1	Salix-Beauty Line Park CDP, Cambria County
22	13	3	135	92.6	188	97	38	20	27.7	14.6	Salladasburg borough, Lycoming County
27	19	5	170	101.8	248	122	51	28	27.7	14.9	Saltillo borough, Huntingdon County
240	173	32	1 840	101.9	2 761	1 391	445	247	25.7	12.0	Saltlick township, Fayette County
86	78	17	499	91.4	712	393	181	120	25.4	19.0	Saltsburg borough, Indiana County
297	214	52	2 416	97.5	3 458	1 804	563	320	27.5	11.8	Salunga-Landisville CDP, Lancaster County
370	354	130	4 052	90.9	5 351	2 903	854	550	30.8	11.0	Sanatoga CDP, Montgomery County
211	89	15	1 203	94.9	1 826	953	315	187	22.1	13.4	Sand Hill CDP, Lebanon County
170	141	72	884	90.8	1 332	706	383	231	21.0	22.7	Sandy CDP, Clearfield County
1 054	788	406	5 974	93.4	8 927	4 702	2 248	1 341	22.8	19.5	Sandy township, Clearfield County
67	51	16	416	103.8	662	329	134	72	21.9	15.8	Sandy Creek township, Mercer County
207	100	24	1 094	119.9	1 668	804	331	170	30.7	13.8	Sandycreek township, Venango County
69	42	17	400	85.8	545	290	128	75	26.6	17.2	Sandy Lake borough, Mercer County
109	65	24	634	96.8	958	493	198	107	23.2	15.9	Sandy Lake township, Mercer County
30	18	3	185	83.8	257	131	51	30	24.4	15.0	Sandy Ridge CDP, Centre County
53	44	7	338	101.2	537	273	104	62	21.0	15.3	Sankertown borough, Cambria County
131	79	14	1 072	105.6	1 579	776	224	125	28.4	10.2	Saville township, Perry County
209	224	127	945	72.4	1 355	802	560	374	16.8	34.4	Saxonburg borough, Butler County
71	73	19	447	79.6	609	353	163	117	24.2	20.3	Saxton borough, Bedford County
488	429	145	3 130	85.7	4 426	2 432	1 062	675	23.9	18.3	Sayre borough, Bradford County
93	69	7	452	88.3	659	350	169	102	22.6	19.9	Scalp Level borough, Cambria County
76	59	9	494	99.2	740	377	144	88	24.8	14.6	Schaefferstown CDP, Lebanon County
38	18	4	168	88.1	248	132	60	35	21.5	19.0	Schellsburg borough, Bedford County
352	168	25	2 469	92.4	3 683	1 935	545	318	22.5	11.5	Schlusser CDP, Cumberland County
107	70	10	1 026	93.9	1 412	728	187	94	29.0	9.4	Schnecksville CDP, Lehigh County

Table 2. **Age and Sex: 2000**—Con.

[For information on confidentiality protection, nonsampling error, and definitions, see text]

State County Place and County Subdivision	Total population	Median age	Age: Under 5 years	5 to 17 years	18 to 20 years	21 to 24 years	25 to 34 years	35 to 44 years	45 to 54 years	55 to 59 years	60 to 64 years
PLACE AND COUNTY SUBDIVISION—Con.											
Schuylkill township, Chester County	6 960	39.3	501	1 131	203	232	864	1 285	1 082	454	347
Schuylkill township, Schuylkill County	1 123	47.3	48	129	27	34	125	163	174	71	86
Schuylkill Haven borough, Schuylkill County	5 548	38.7	352	927	162	226	797	832	660	266	278
Schwenksville borough, Montgomery County	1 693	30.2	78	222	263	186	201	264	162	52	43
Scott township, Allegheny County	17 288	41.5	929	2 287	336	567	2 755	2 702	2 138	897	857
Scott township, Columbia County	4 768	45.5	225	732	132	138	477	635	809	331	267
Scott township, Lackawanna County	4 931	40.9	236	921	162	161	511	804	858	319	258
Scott township, Lawrence County	2 235	39.0	119	465	95	76	226	424	391	109	86
Scott township, Wayne County	669	41.3	39	117	23	20	82	85	82	62	42
Scottdale borough, Westmoreland County	4 772	42.1	232	780	144	196	568	696	703	232	229
Scott Township CDP, Allegheny County	17 288	41.5	929	2 287	336	567	2 755	2 702	2 138	897	857
Scranton city, Lackawanna County	76 415	38.8	4 035	11 842	4 881	4 554	9 011	10 509	9 574	3 442	3 204
Scrubgrass township, Venango County	799	41.4	30	148	24	37	73	146	101	55	33
Selinsgrove borough, Snyder County	5 383	25.5	190	598	1 117	762	494	515	449	188	170
Sellersville borough, Bucks County	4 564	33.9	366	894	149	226	758	926	557	178	137
Seltzer CDP, Schuylkill County	307	46.8	13	40	8	6	37	45	41	26	29
Seneca CDP, Venango County	966	45.7	44	143	25	35	99	126	148	65	55
Sergeant township, McKean County	176	47.8	8	23	5	4	16	24	24	14	21
Seven Fields borough, Butler County	1 986	33.0	209	371	28	43	458	453	204	66	41
Seven Springs borough	127	45.8	3	18	1	2	11	27	23	12	9
Fayette County (part)	1	65.5	-	-	-	-	-	-	-	-	-
Somerset County (part)	126	45.5	3	18	1	2	11	27	23	12	9
Seven Valleys borough, York County	492	36.1	42	87	18	27	64	84	59	18	24
Seward borough, Westmoreland County	484	42.9	32	67	12	16	53	76	64	25	36
Sewickley borough, Allegheny County	3 902	42.1	200	593	89	136	494	597	589	195	151
Sewickley township, Westmoreland County	6 230	40.7	311	1 050	195	253	723	1 028	954	361	303
Sewickley Heights borough, Allegheny County	981	50.3	34	168	21	13	50	125	173	73	49
Sewickley Hills borough, Allegheny County	652	40.2	34	154	15	13	50	114	138	46	30
Shade township, Somerset County	2 886	41.3	148	483	80	127	362	404	430	158	150
Shade Gap borough, Huntingdon County	97	36.5	3	22	1	4	16	14	13	2	4
Shaler township, Allegheny County	29 757	41.7	1 577	4 974	773	885	3 408	4 943	4 333	1 727	1 622
Shaler Township CDP, Allegheny County	29 757	41.7	1 577	4 974	773	885	3 408	4 943	4 333	1 727	1 622
Shamokin city, Northumberland County	8 009	40.8	450	1 325	246	327	991	1 110	1 019	374	415
Shamokin township, Northumberland County	2 159	40.0	121	352	77	67	258	378	329	145	121
Shamokin Dam borough, Snyder County	1 502	45.9	58	240	22	48	145	225	181	78	74
Shanksville borough, Somerset County	245	35.5	14	51	11	14	29	40	31	10	7
Shanor-Northvue CDP, Butler County	4 825	43.4	264	782	143	137	473	737	751	288	217
Sharon city, Mercer County	16 328	38.4	1 101	2 878	576	725	2 125	2 314	2 167	796	626
Sharon township, Potter County	907	39.8	52	184	23	27	108	133	127	64	56
Sharon Hill borough, Delaware County	5 468	35.5	343	1 180	196	259	704	1 005	661	234	193
Sharpsburg borough, Allegheny County	3 594	41.6	173	548	109	146	498	527	460	151	180
Sharpsville borough, Mercer County	4 500	40.5	265	796	149	159	546	652	596	220	201
Sheakleyville borough, Mercer County	164	40.5	6	29	6	8	16	30	22	12	10
Sheffield CDP, Warren County	1 268	39.9	74	238	39	49	155	175	173	78	64
Sheffield township, Warren County	2 346	40.0	133	434	74	83	282	344	302	163	131
Shelocta borough, Indiana County	127	39.5	2	31	2	5	12	24	17	6	6
Shenandoah borough, Schuylkill County	5 624	45.2	275	791	169	251	638	673	727	254	245
Shenandoah Heights CDP, Schuylkill County	1 298	42.7	52	197	45	50	158	208	200	62	51
Shenango township, Lawrence County	7 633	40.6	386	1 453	294	248	758	1 211	1 101	407	344
Shenango township, Mercer County	4 037	41.3	227	704	100	145	437	672	615	232	219
Sheppton CDP, Schuylkill County	239	40.5	16	42	4	10	30	35	41	9	10
Sheshequin township, Bradford County	1 300	37.7	94	260	38	41	163	216	181	77	68
Shickshinny borough, Luzerne County	959	40.3	46	162	27	50	123	138	104	62	31
Shillington borough, Berks County	5 059	40.5	269	820	123	213	659	821	625	230	212
Shiloh CDP, York County	10 192	43.1	478	1 633	233	339	1 128	1 602	1 487	575	498
Shinglehouse borough, Potter County	1 250	38.0	71	273	39	45	147	174	149	64	48
Shippen township, Cameron County	2 495	42.2	96	515	75	58	250	357	397	156	132
Shippen township, Tioga County	472	39.9	26	91	18	11	52	73	71	34	36
Shippensburg borough	5 586	27.7	245	740	489	1 101	646	574	553	181	183
Cumberland County (part)	4 467	25.0	185	543	461	1 046	519	426	385	128	130
Franklin County (part)	1 119	41.5	60	197	28	55	127	148	168	53	53
Shippensburg township, Cumberland County	4 504	20.5	123	214	2 206	880	258	237	173	59	48
Shippenville borough, Clarion County	505	40.5	23	87	18	24	63	72	71	20	24
Shippingport borough, Beaver County	237	32.8	20	46	5	14	44	23	26	8	13
Shiremanstown borough, Cumberland County	1 521	39.8	89	218	37	69	228	227	203	89	67
Shirley township, Huntingdon County	2 526	39.2	137	460	90	89	317	365	379	160	143
Shirleysburg borough, Huntingdon County	140	42.3	11	25	4	3	17	16	24	10	7
Shoemakersville borough, Berks County	2 124	41.9	92	247	57	112	340	304	255	99	81
Shohola township, Pike County	2 088	42.1	114	396	39	50	204	341	317	149	116
Shrewsbury township, Lycoming County	433	43.4	10	77	17	8	44	72	71	24	27
Shrewsbury township, Sullivan County	328	43.0	15	44	14	11	38	50	48	26	20
Shrewsbury borough, York County	3 378	39.5	219	648	95	107	337	627	521	217	147
Shrewsbury township, York County	5 947	42.1	272	1 184	202	139	483	1 027	1 139	418	285
Silverdale borough, Bucks County	1 001	34.1	65	260	41	24	124	229	121	40	35
Silver Lake township, Susquehanna County	1 729	39.1	88	405	55	49	141	349	255	122	87
Silver Spring township, Cumberland County	10 592	39.9	605	2 102	287	254	1 223	1 905	1 790	625	488
Sinking Spring borough, Berks County	2 639	40.2	131	387	75	103	405	403	297	118	125
Skippack CDP, Montgomery County	2 889	35.4	282	466	64	70	536	586	399	151	99
Skippack township, Montgomery County	6 516	36.0	616	1 125	159	188	1 033	1 358	918	306	263
Skyline View CDP, Dauphin County	2 307	42.2	112	410	71	56	235	393	427	148	135
Slabtown CDP, Columbia County	105	41.8	5	14	5	5	9	23	13	1	7
Slatington borough, Lehigh County	4 434	36.0	292	909	158	174	606	832	526	190	158
Slickville CDP, Westmoreland County	372	42.3	15	67	10	6	40	64	44	21	21
Sligo borough, Clarion County	728	35.9	45	155	32	41	78	112	84	37	36
Slippery Rock borough, Butler County	3 068	22.6	64	198	617	1 098	269	192	179	66	66

Table 2. **Age and Sex: 2000**—Con.

[For information on confidentiality protection, nonsampling error, and definitions, see text]

Age—Con.			Age and sex						Percent of total population		State County Place and County Subdivision
			All ages		18 years and over		65 years and over				
65 to 74 years	75 to 84 years	85 years and over	Female	Males per 100 females	Total	Female	Total	Female	Under 18 years	65 years and over	
											PLACE AND COUNTY SUBDIVISION—Con.
534	265	62	3 472	100.5	5 328	2 704	861	486	23.4	12.4	Schuylkill township, Chester County
132	101	33	580	93.6	946	495	266	166	15.8	23.7	Schuylkill township, Schuylkill County
486	455	107	2 903	91.1	4 269	2 285	1 048	642	23.1	18.9	Schuylkill Haven borough, Schuylkill County
91	98	33	899	88.3	1 393	752	222	141	17.7	13.1	Schwenksville borough, Montgomery County
1 844	1 498	478	9 152	88.9	14 072	7 619	3 820	2 362	18.6	22.1	Scott township, Allegheny County
505	375	142	2 533	88.2	3 811	2 055	1 022	624	20.1	21.4	Scott township, Columbia County
410	228	63	2 435	102.5	3 774	1 889	701	375	23.5	14.2	Scott township, Lackawanna County
144	83	17	1 120	99.6	1 651	825	244	137	26.1	10.9	Scott township, Lawrence County
68	46	3	335	99.7	513	258	117	61	23.3	17.5	Scott township, Wayne County
474	396	122	2 551	87.1	3 760	2 041	992	626	21.2	20.8	Scottdale borough, Westmoreland County
1 844	1 498	478	9 152	88.9	14 072	7 619	3 820	2 362	18.6	22.1	Scott Township CDP, Allegheny County
6 876	6 231	2 256	40 872	87.0	60 538	33 076	15 363	9 921	20.8	20.1	Scranton city, Lackawanna County
72	64	16	387	106.5	621	305	152	79	22.3	19.0	Scrubgrass township, Venango County
354	357	189	3 026	77.9	4 595	2 630	900	607	14.6	16.7	Selinsgrove borough, Snyder County
211	121	41	2 269	101.1	3 304	1 687	373	221	27.6	8.2	Sellersville borough, Bucks County
32	21	9	168	82.7	254	136	62	41	17.3	20.2	Seltzer CDP, Schuylkill County
118	84	24	497	94.4	779	400	226	124	19.4	23.4	Seneca CDP, Venango County
18	17	2	82	114.6	145	68	37	16	17.6	21.0	Sergeant township, McKean County
52	38	23	1 028	93.2	1 406	742	113	65	29.2	5.7	Seven Fields borough, Butler County
17	4	-	61	108.2	106	49	21	7	16.5	16.5	Seven Springs borough
1	-	-	1	-	1	1	1	1	-	100.0	Fayette County (part)
16	4	-	60	110.0	105	48	20	6	16.7	15.9	Somerset County (part)
38	22	9	251	96.0	363	184	69	40	26.2	14.0	Seven Valleys borough, York County
49	34	20	249	94.4	385	198	103	59	20.5	21.3	Seward borough, Westmoreland County
390	359	109	2 170	79.8	3 109	1 759	858	548	20.3	22.0	Sewickley borough, Allegheny County
555	395	102	3 183	95.7	4 869	2 504	1 052	614	21.8	16.9	Sewickley township, Westmoreland County
106	100	69	562	74.6	779	447	275	180	20.6	28.0	Sewickley Heights borough, Allegheny County
40	15	3	321	103.1	464	234	58	27	28.8	8.9	Sewickley Hills borough, Allegheny County
265	235	44	1 422	103.0	2 255	1 133	544	306	21.9	18.8	Shade township, Somerset County
11	7	-	52	86.5	72	39	18	11	25.8	18.6	Shade Gap borough, Huntingdon County
3 082	1 952	481	15 564	91.2	23 206	12 310	5 515	3 207	22.0	18.5	Shaler township, Allegheny County
3 082	1 952	481	15 564	91.2	23 206	12 310	5 515	3 207	22.0	18.5	Shaler Township CDP, Allegheny County
753	748	251	4 302	86.2	6 234	3 452	1 752	1 152	22.2	21.9	Shamokin city, Northumberland County
191	95	25	1 063	103.1	1 686	841	311	166	21.9	14.4	Shamokin township, Northumberland County
237	151	43	816	84.1	1 204	665	431	271	19.8	28.7	Shamokin Dam borough, Snyder County
24	13	1	126	94.4	180	93	38	23	26.5	15.5	Shanksville borough, Somerset County
477	398	158	2 584	86.7	3 779	2 078	1 033	634	21.7	21.4	Shanor-Northvue CDP, Butler County
1 341	1 245	434	8 672	88.3	12 349	6 724	3 020	1 878	24.4	18.5	Sharon city, Mercer County
83	39	11	451	101.1	671	342	133	73	26.0	14.7	Sharon township, Potter County
362	261	70	2 879	89.9	3 945	2 141	693	421	27.9	12.7	Sharon Hill borough, Delaware County
359	310	133	1 975	82.0	2 873	1 636	802	543	20.1	22.3	Sharpsburg borough, Allegheny County
422	393	101	2 386	88.6	3 439	1 894	916	577	23.6	20.4	Sharpsville borough, Mercer County
14	8	3	80	105.0	129	67	25	15	21.3	15.2	Sheakleyville borough, Mercer County
102	94	27	658	92.7	956	510	223	138	24.6	17.6	Sheffield CDP, Warren County
199	159	42	1 193	96.6	1 779	923	400	227	24.2	17.1	Sheffield township, Warren County
13	6	3	67	89.6	94	51	22	13	26.0	17.3	Shelocta borough, Indiana County
649	655	297	3 055	84.1	4 558	2 524	1 601	1 062	19.0	28.5	Shenandoah borough, Schuylkill County
142	112	21	680	90.9	1 049	548	275	166	19.2	21.2	Shenandoah Heights CDP, Schuylkill County
750	539	142	3 764	102.8	5 794	2 969	1 431	831	24.1	18.7	Shenango township, Lawrence County
392	251	43	2 057	96.3	3 106	1 604	686	370	23.1	17.0	Shenango township, Mercer County
19	11	12	124	92.7	181	98	42	29	24.3	17.6	Sheppton CDP, Schuylkill County
96	56	10	638	103.8	946	465	162	80	27.2	12.5	Sheshequin township, Bradford County
97	82	37	510	88.0	751	397	216	138	21.7	22.5	Shickshinny borough, Luzerne County
550	409	128	2 665	89.8	3 970	2 153	1 087	639	21.5	21.5	Shillington borough, Berks County
924	867	428	5 437	87.5	8 081	4 416	2 219	1 409	20.7	21.8	Shiloh CDP, York County
107	111	22	651	92.0	906	492	240	152	27.5	19.2	Shinglehouse borough, Potter County
249	165	45	1 216	105.2	1 884	919	459	240	24.5	18.4	Shippen township, Cameron County
45	10	5	229	106.1	355	171	60	25	24.8	12.7	Shippen township, Tioga County
415	354	105	3 015	85.3	4 601	2 521	874	576	17.6	15.6	Shippensburg borough
303	254	87	2 413	85.1	3 739	2 041	644	430	16.3	14.4	Cumberland County (part)
112	100	18	602	85.9	862	480	230	146	23.0	20.6	Franklin County (part)
156	91	59	2 381	89.2	4 167	2 206	306	190	7.5	6.8	Shippensburg township, Cumberland County
53	38	12	257	96.5	395	210	103	55	21.8	20.4	Shippenville borough, Clarion County
27	7	4	125	89.6	171	87	38	20	27.8	16.0	Shippingport borough, Beaver County
171	101	22	824	84.6	1 214	658	294	176	20.2	19.3	Shiremanstown borough, Cumberland County
227	124	35	1 278	97.7	1 929	991	386	224	23.6	15.3	Shirley township, Huntingdon County
15	5	3	70	100.0	104	53	23	15	25.7	16.4	Shirleysburg borough, Huntingdon County
207	207	123	1 036	105.0	1 785	883	537	352	16.0	25.3	Shoemakersville borough, Berks County
217	95	50	1 055	97.9	1 578	793	362	195	24.4	17.3	Shohola township, Pike County
55	24	4	210	106.2	346	172	83	48	20.1	19.2	Shrewsbury township, Lycoming County
38	18	6	163	101.2	269	132	62	27	18.0	18.9	Shrewsbury township, Sullivan County
253	170	37	1 755	92.5	2 511	1 331	460	302	25.7	13.6	Shrewsbury borough, York County
397	266	135	2 994	98.6	4 491	2 282	798	456	24.5	13.4	Shrewsbury township, York County
41	17	4	473	111.6	676	333	62	31	32.5	6.2	Silverdale borough, Bucks County
119	46	13	848	103.9	1 236	604	178	87	28.5	10.3	Silver Lake township, Susquehanna County
819	416	78	5 399	96.2	7 885	4 077	1 313	723	25.6	12.4	Silver Spring township, Cumberland County
313	221	61	1 390	89.9	2 121	1 121	595	349	19.6	22.5	Sinking Spring borough, Berks County
151	76	9	1 493	93.5	2 141	1 119	236	125	25.9	8.2	Skippack CDP, Montgomery County
335	181	34	3 304	97.2	4 775	2 413	550	288	26.7	8.4	Skippack township, Montgomery County
204	101	15	1 153	100.1	1 785	917	320	168	22.6	13.9	Skyline View CDP, Dauphin County
9	13	1	53	98.1	86	44	23	12	18.1	21.9	Slabtown CDP, Columbia County
288	226	75	2 277	94.7	3 233	1 708	589	378	27.1	13.3	Slatington borough, Lehigh County
31	43	10	189	96.8	290	148	84	48	22.0	22.6	Slickville CDP, Westmoreland County
63	40	5	371	96.2	528	274	108	57	27.5	14.8	Sligo borough, Clarion County
159	129	31	1 731	77.2	2 806	1 605	319	208	8.5	10.4	Slippery Rock borough, Butler County

Table 2. **Age and Sex: 2000**—Con.

[For information on confidentiality protection, nonsampling error, and definitions, see text]

State County Place and County Subdivision	Total population	Median age	Age: Under 5 years	5 to 17 years	18 to 20 years	21 to 24 years	25 to 34 years	35 to 44 years	45 to 54 years	55 to 59 years	60 to 64 years
PLACE AND COUNTY SUBDIVISION—Con.											
Slippery Rock township, Butler County	5 251	21.4	119	501	1 865	793	399	485	462	137	112
Slippery Rock township, Lawrence County	3 179	39.1	196	604	103	124	370	514	503	188	151
Slocum township, Luzerne County	1 112	40.5	58	186	51	41	137	184	191	45	50
Smethport borough, McKean County	1 684	39.8	96	341	43	69	190	244	206	95	82
Smicksburg borough, Indiana County	49	43.8	1	7	2	1	6	8	7	3	1
Smith township, Washington County	4 567	39.7	265	822	128	162	558	748	641	246	209
Smithfield township, Bradford County	1 538	40.4	81	327	38	38	166	232	265	82	77
Smithfield borough, Fayette County	854	41.5	38	145	30	30	102	134	119	49	36
Smithfield township, Huntingdon County	4 466	35.0	72	221	170	517	1 254	1 090	601	155	93
Smithfield township, Monroe County	5 672	38.5	293	1 186	198	252	620	987	891	285	237
Smithton borough, Westmoreland County	444	38.8	24	84	14	13	57	60	65	23	19
Snake Spring township, Bedford County	1 482	44.8	76	204	36	50	157	224	216	85	84
Snow Shoe borough, Centre County	771	38.3	49	143	19	30	113	98	130	49	34
Snow Shoe township, Centre County	1 760	39.7	101	310	59	65	221	269	275	96	73
S.N.P.J. borough, Lawrence County	-	-	-	-	-	-	-	-	-	-	-
Snyder township, Blair County	3 358	40.6	164	627	109	110	392	533	489	168	166
Snyder township, Jefferson County	2 432	39.8	123	478	96	72	248	435	361	124	134
Snydertown borough, Northumberland County	357	38.9	26	59	13	11	41	70	52	24	19
Solebury township, Bucks County	7 743	44.1	410	1 296	168	149	585	1 411	1 705	659	464
Somerset borough, Somerset County	6 762	40.2	390	1 092	231	346	829	943	918	306	257
Somerset township, Somerset County	9 319	39.5	556	1 599	320	357	1 202	1 494	1 297	482	491
Somerset township, Washington County	2 701	41.8	124	451	86	96	291	478	442	173	140
Souderton borough, Montgomery County	6 730	34.6	463	1 229	252	352	1 113	1 172	756	293	248
South Abington township, Lackawanna County	8 638	37.0	554	1 718	527	386	882	1 396	1 302	459	311
Southampton township, Bedford County	1 010	38.5	55	196	33	33	137	174	114	68	57
Southampton township, Cumberland County	4 787	34.7	320	1 091	170	229	602	797	694	221	202
Southampton township, Franklin County	6 138	35.4	467	1 310	193	261	799	940	837	309	253
Southampton township, Somerset County	655	40.3	42	106	18	27	80	95	98	38	30
South Annville township, Lebanon County	2 946	41.2	162	530	111	97	295	455	556	170	122
South Beaver township, Beaver County	2 974	43.9	106	520	89	79	236	506	450	209	166
South Bend township, Armstrong County	1 259	37.3	90	216	61	50	170	210	194	79	66
South Bethlehem borough, Armstrong County	444	41.3	24	81	8	17	47	63	54	22	25
South Buffalo township, Armstrong County	2 785	40.2	152	484	112	122	310	481	468	153	140
South Canaan township, Wayne County	1 666	39.1	125	291	52	69	191	281	260	78	86
South Centre township, Columbia County	1 972	40.1	98	336	69	69	261	314	292	131	100
South Coatesville borough, Chester County	997	37.6	73	203	31	41	114	138	127	53	46
South Connellsville borough, Fayette County	2 281	39.5	117	424	76	87	278	366	308	129	116
South Coventry township, Chester County	1 895	39.6	128	364	44	42	210	373	271	103	83
South Creek township, Bradford County	1 261	38.5	86	248	35	38	161	199	182	80	54
South Fayette township, Allegheny County	12 271	39.3	840	1 874	274	386	1 738	2 363	1 791	629	411
South Fork borough, Cambria County	1 138	37.0	67	216	37	64	146	171	133	42	51
South Franklin township, Washington County	3 796	37.5	231	797	136	152	443	610	668	223	154
South Greensburg borough, Westmoreland County	2 280	42.7	107	306	65	75	323	357	329	114	114
South Hanover township, Dauphin County	4 793	39.7	256	1 075	144	152	413	822	972	257	194
South Heidelberg township, Berks County	5 491	39.9	273	1 056	139	142	623	1 104	950	326	228
South Heights borough, Beaver County	542	38.8	30	79	16	17	87	97	81	19	29
South Huntingdon township, Westmoreland County	6 175	40.7	316	1 007	184	235	777	1 020	926	400	272
South Lebanon township, Lebanon County	8 383	42.1	372	1 402	256	293	907	1 363	1 192	427	381
South Londonderry township, Lebanon County	5 458	38.6	404	976	159	165	695	981	844	300	276
South Mahoning township, Indiana County	1 852	33.4	162	443	69	71	225	293	207	89	79
South Manheim township, Schuylkill County	2 191	39.1	149	419	58	59	253	400	345	112	108
South Middleton township, Cumberland County	12 939	41.0	703	2 377	357	367	1 383	2 160	2 014	751	627
Southmont borough, Cambria County	2 262	44.3	103	395	34	62	215	362	375	147	97
South New Castle borough, Lawrence County	808	41.1	44	141	42	36	79	116	130	35	35
South Newton township, Cumberland County	1 290	36.0	92	283	60	51	137	214	210	64	27
South Park township, Allegheny County	14 340	37.6	945	2 722	452	550	1 863	2 606	2 388	815	519
South Park Township CDP, Allegheny County	14 340	37.6	945	2 722	452	550	1 863	2 606	2 388	815	519
South Philipsburg borough, Centre County	438	39.4	29	70	16	20	64	64	49	28	30
South Pottstown CDP, Chester County	2 135	36.2	97	331	88	143	371	333	324	99	64
South Pymatuning township, Mercer County	2 857	41.7	142	492	87	60	331	485	439	140	160
South Renovo borough, Clinton County	557	45.1	15	109	14	17	44	79	75	35	15
South Shenango township, Crawford County	2 047	43.9	105	344	54	52	212	293	302	145	135
South Strabane township, Washington County	7 987	44.8	362	1 291	179	183	692	1 321	1 252	428	386
South Union township, Fayette County	11 337	42.9	678	1 880	333	399	1 066	1 699	1 725	600	507
South Versailles township, Allegheny County	351	45.6	10	56	15	8	24	57	62	17	10
South Waverly borough, Bradford County	987	44.1	54	172	22	23	106	133	170	74	61
Southwest township, Warren County	561	39.2	26	120	20	20	53	104	79	29	42
Southwest Greensburg borough, Westmoreland County	2 398	38.6	120	387	75	102	372	399	319	122	89
Southwest Madison township, Perry County	856	34.9	65	186	40	50	88	123	119	38	35
South Whitehall township, Lehigh County	18 028	45.9	751	3 114	445	392	1 380	2 655	3 007	1 024	843
South Williamsport borough, Lycoming County	6 412	39.0	340	1 169	234	280	792	989	852	313	252
South Woodbury township, Bedford County	2 000	35.3	156	377	87	81	288	319	250	114	102
Sparta township, Crawford County	1 740	25.8	192	492	87	85	191	260	164	58	51
Spartansburg borough, Crawford County	333	38.8	20	68	12	11	29	58	40	32	10
Speers borough, Washington County	1 241	47.1	50	170	39	36	116	159	216	67	57
Spring township, Berks County	21 805	40.4	1 203	3 896	584	721	2 602	3 576	3 288	1 187	1 011
Spring township, Centre County	6 117	37.6	352	1 144	158	235	897	1 102	858	319	274
Spring township, Crawford County	1 571	37.0	95	344	55	76	174	240	253	71	73
Spring township, Perry County	2 021	36.1	142	417	68	52	291	325	349	92	80
Spring township, Snyder County	1 563	37.6	93	313	51	67	203	224	221	87	74
Springboro borough, Crawford County	491	34.4	38	96	27	18	71	77	65	19	15
Spring Brook township, Lackawanna County	2 367	40.1	127	441	78	71	249	429	355	151	116
Spring City borough, Chester County	3 305	36.3	196	592	126	147	502	650	444	165	108
Spring Creek township, Elk County	260	41.5	20	40	5	15	30	32	40	16	14

Table 2. **Age and Sex: 2000**—Con.

[For information on confidentiality protection, nonsampling error, and definitions, see text]

Age—Con.			Age and sex						Percent of total population		
			All ages		18 years and over		65 years and over				**State County Place and County Subdivision**
65 to 74 years	75 to 84 years	85 years and over	Female	Males per 100 females	Total	Female	Total	Female	Under 18 years	65 years and over	
											PLACE AND COUNTY SUBDIVISION—Con.
216	110	52	2 700	94.5	4 631	2 415	378	216	11.8	7.2	Slippery Rock township, Butler County
266	125	35	1 600	98.7	2 379	1 191	426	224	25.2	13.4	Slippery Rock township, Lawrence County
97	57	15	570	95.1	868	438	169	96	21.9	15.2	Slocum township, Luzerne County
130	121	67	905	86.1	1 247	692	318	199	26.0	18.9	Smethport borough, McKean County
8	4	1	25	96.0	41	21	13	6	16.3	26.5	Smicksburg borough, Indiana County
372	344	72	2 302	98.4	3 480	1 778	788	448	23.8	17.3	Smith township, Washington County
139	74	19	774	98.7	1 130	576	232	132	26.5	15.1	Smithfield township, Bradford County
82	75	14	458	86.5	671	375	171	110	21.4	20.0	Smithfield borough, Fayette County
173	92	28	709	529.9	4 173	580	293	169	6.6	6.6	Smithfield township, Huntingdon County
393	253	77	2 840	99.7	4 193	2 140	723	389	26.1	12.7	Smithfield township, Monroe County
41	39	5	233	90.6	336	180	85	49	24.3	19.1	Smithton borough, Westmoreland County
160	116	74	767	93.2	1 202	625	350	212	18.9	23.6	Snake Spring township, Bedford County
61	35	10	371	107.8	579	289	106	64	24.9	13.7	Snow Shoe borough, Centre County
166	95	30	848	107.5	1 349	661	291	166	23.4	16.5	Snow Shoe township, Centre County
-	-	-	-	(X)	-	-	-	-	(X)	(X)	S.N.P.J. borough, Lawrence County
336	209	55	1 717	95.6	2 567	1 341	600	353	23.6	17.9	Snyder township, Blair County
221	118	22	1 204	102.0	1 831	922	361	206	24.7	14.8	Snyder township, Jefferson County
27	14	1	167	113.8	272	136	42	22	23.8	11.8	Snydertown borough, Northumberland County
528	265	103	3 885	99.3	6 037	3 013	896	462	22.0	11.6	Solebury township, Bucks County
604	584	262	3 711	82.2	5 280	2 947	1 450	959	21.9	21.4	Somerset borough, Somerset County
821	523	177	4 559	104.4	7 164	3 529	1 521	823	23.1	16.3	Somerset township, Somerset County
234	152	34	1 348	100.4	2 126	1 072	420	225	21.3	15.5	Somerset township, Washington County
424	354	74	3 407	97.5	5 038	2 585	852	504	25.1	12.7	Souderton borough, Montgomery County
584	351	168	4 492	92.3	6 366	3 414	1 103	660	26.3	12.8	South Abington township, Lackawanna County
94	41	8	488	107.0	759	368	143	72	24.9	14.2	Southampton township, Bedford County
308	136	17	2 374	101.6	3 376	1 690	461	239	29.5	9.6	Southampton township, Cumberland County
479	247	43	3 164	94.0	4 361	2 281	769	428	29.0	12.5	Southampton township, Franklin County
66	40	15	317	106.6	507	248	121	67	22.6	18.5	Southampton township, Somerset County
219	166	63	1 503	96.0	2 254	1 165	448	257	23.5	15.2	South Annville township, Lebanon County
292	230	91	1 544	92.6	2 348	1 237	613	362	21.0	20.6	South Beaver township, Beaver County
67	42	14	647	94.6	953	478	123	69	24.3	9.8	South Bend township, Armstrong County
48	44	11	221	100.9	339	175	103	61	23.6	23.2	South Bethlehem borough, Armstrong County
186	157	20	1 364	104.2	2 149	1 048	363	197	22.8	13.0	South Buffalo township, Armstrong County
140	75	18	812	105.2	1 250	615	233	125	25.0	14.0	South Canaan township, Wayne County
180	100	22	1 010	95.2	1 538	808	302	166	22.0	15.3	South Centre township, Columbia County
73	79	19	533	87.1	721	392	171	109	27.7	17.2	South Coatesville borough, Chester County
196	135	49	1 179	93.5	1 740	903	380	228	23.7	16.7	South Connellsville borough, Fayette County
157	84	36	955	98.4	1 403	714	277	155	26.0	14.6	South Coventry township, Chester County
102	59	17	644	95.8	927	463	178	96	26.5	14.1	South Creek township, Bradford County
758	684	523	6 447	90.3	9 557	5 103	1 965	1 289	22.1	16.0	South Fayette township, Allegheny County
100	90	21	575	97.9	855	443	211	137	24.9	18.5	South Fork borough, Cambria County
251	107	24	1 903	99.5	2 768	1 409	382	187	27.1	10.1	South Franklin township, Washington County
256	186	48	1 214	87.8	1 867	1 020	490	313	18.1	21.5	South Greensburg borough, Westmoreland County
318	155	35	2 391	100.5	3 462	1 760	508	275	27.8	10.6	South Hanover township, Dauphin County
407	199	44	2 672	105.5	4 162	2 052	650	351	24.2	11.8	South Heidelberg township, Berks County
38	38	11	265	104.5	433	222	87	51	20.1	16.1	South Heights borough, Beaver County
550	393	95	3 136	96.9	4 852	2 474	1 038	600	21.4	16.8	South Huntingdon township, Westmoreland County
878	640	272	4 203	99.5	6 609	3 357	1 790	1 031	21.2	21.4	South Lebanon township, Lebanon County
342	220	96	2 795	95.3	4 078	2 125	658	378	25.3	12.1	South Londonderry township, Lebanon County
127	73	14	909	103.7	1 247	618	214	117	32.7	11.6	South Mahoning township, Indiana County
192	78	18	1 109	97.6	1 623	820	288	145	25.9	13.1	South Manheim township, Schuylkill County
1 199	781	220	6 645	94.7	9 859	5 145	2 200	1 257	23.8	17.0	South Middleton township, Cumberland County
239	179	54	1 195	89.3	1 764	943	472	272	22.0	20.9	Southmont borough, Cambria County
75	65	10	416	94.2	623	328	150	86	22.9	18.6	South New Castle borough, Lawrence County
82	55	15	648	99.1	915	471	152	91	29.1	11.8	South Newton township, Cumberland County
779	547	154	7 308	96.2	10 673	5 527	1 480	845	25.6	10.3	South Park township, Allegheny County
779	547	154	7 308	96.2	10 673	5 527	1 480	845	25.6	10.3	South Park Township CDP, Allegheny County
47	20	1	212	106.6	339	166	68	38	22.6	15.5	South Philipsburg borough, Centre County
164	98	23	1 088	96.2	1 707	859	285	168	20.0	13.3	South Pottstown CDP, Chester County
303	182	36	1 456	96.2	2 223	1 142	521	286	22.2	18.2	South Pymatuning township, Mercer County
48	70	36	296	88.2	433	236	154	102	22.3	27.6	South Renovo borough, Clinton County
270	115	20	1 035	97.8	1 598	811	405	200	21.9	19.8	South Shenango township, Crawford County
811	790	292	4 302	85.7	6 334	3 499	1 893	1 186	20.7	23.7	South Strabane township, Washington County
1 168	921	361	6 124	85.1	8 779	4 887	2 450	1 549	22.6	21.6	South Union township, Fayette County
57	27	8	177	98.3	285	144	92	51	18.8	26.2	South Versailles township, Allegheny County
91	65	16	512	92.8	761	400	172	106	22.9	17.4	South Waverly borough, Bradford County
38	26	4	268	109.3	415	206	68	33	26.0	12.1	Southwest township, Warren County
208	164	41	1 266	89.4	1 891	1 018	413	254	21.1	17.2	Southwest Greensburg borough, Westmoreland County
59	39	14	425	101.4	605	303	112	58	29.3	13.1	Southwest Madison township, Perry County
1 824	1 551	1 042	9 716	85.5	14 163	7 842	4 417	2 797	21.4	24.5	South Whitehall township, Lehigh County
615	465	111	3 287	95.1	4 903	2 553	1 191	697	23.5	18.6	South Williamsport borough, Lycoming County
131	81	14	991	101.8	1 467	728	226	124	26.7	11.3	South Woodbury township, Bedford County
106	42	12	817	113.0	1 056	507	160	85	39.3	9.2	Sparta township, Crawford County
27	18	8	176	89.2	245	130	53	33	26.4	15.9	Spartansburg borough, Crawford County
165	143	23	649	91.2	1 021	540	331	194	17.7	26.7	Speers borough, Washington County
2 028	1 304	405	11 351	92.1	16 706	8 858	3 737	2 133	23.4	17.1	Spring township, Berks County
409	277	92	3 163	93.4	4 621	2 417	778	461	24.5	12.7	Spring township, Centre County
108	64	18	756	107.8	1 132	553	190	91	27.9	12.1	Spring township, Crawford County
124	63	18	1 013	99.5	1 462	738	205	111	27.7	10.1	Spring township, Perry County
122	82	26	823	89.9	1 157	608	230	143	26.0	14.7	Spring township, Snyder County
37	17	11	246	99.6	357	188	65	36	27.3	13.2	Springboro borough, Crawford County
208	110	32	1 200	97.3	1 799	915	350	202	24.0	14.8	Spring Brook township, Lackawanna County
185	142	48	1 632	102.5	2 517	1 246	375	228	23.8	11.3	Spring City borough, Chester County
25	19	4	123	111.4	200	91	48	27	23.1	18.5	Spring Creek township, Elk County

Table 2. **Age and Sex: 2000**—Con.

[For information on confidentiality protection, nonsampling error, and definitions, see text]

State County Place and County Subdivision	Total population	Median age	Age: Under 5 years	5 to 17 years	18 to 20 years	21 to 24 years	25 to 34 years	35 to 44 years	45 to 54 years	55 to 59 years	60 to 64 years
PLACE AND COUNTY SUBDIVISION—Con.											
Spring Creek township, Warren County	872	41.9	41	174	25	25	78	153	153	43	53
Springdale borough, Allegheny County	3 828	41.0	167	670	101	127	480	649	510	173	166
Springdale township, Allegheny County	1 802	44.2	73	263	43	51	191	301	297	112	102
Springettsbury township, York County	23 883	42.1	1 015	3 731	831	860	2 853	3 841	3 485	1 293	1 077
Springetts Manor-Yorklyn CDP, York County	4 156	37.3	100	442	286	299	765	831	442	137	109
Springfield township, Bradford County	1 167	39.9	59	249	47	25	118	188	161	68	61
Springfield township, Bucks County	4 963	41.8	219	891	149	136	477	931	878	361	280
Springfield township, Delaware County	23 677	41.9	1 279	4 401	713	744	2 329	3 596	3 480	1 273	1 047
Springfield CDP, Delaware County	23 677	41.9	1 279	4 401	713	744	2 329	3 596	3 480	1 273	1 047
Springfield township, Erie County	3 378	37.2	208	694	133	104	426	565	467	208	163
Springfield township, Fayette County	3 111	35.6	195	614	97	148	474	474	430	168	129
Springfield township, Huntingdon County	612	40.1	32	119	16	15	79	97	80	43	43
Springfield township, Mercer County	1 972	36.6	152	348	73	92	278	295	325	95	83
Springfield township, Montgomery County	19 533	43.9	1 054	3 129	453	459	2 113	2 924	2 999	1 056	790
Springfield township, York County	3 889	40.3	174	786	148	124	361	715	718	239	184
Spring Garden township, York County	11 974	38.3	565	1 724	1 477	580	1 155	1 585	1 574	634	465
Spring Grove borough, York County	2 050	34.0	122	438	79	118	292	337	270	82	66
Spring Hill CDP, Cambria County	970	42.5	44	141	35	44	116	146	137	64	45
Springhill township, Fayette County	2 974	37.3	198	538	107	156	381	442	450	151	146
Springhill township, Greene County	476	33.4	34	111	13	16	74	72	64	19	23
Spring House CDP, Montgomery County	3 290	49.2	168	532	49	48	153	476	513	217	162
Spring Mills CDP, Centre County	289	37.6	23	44	10	15	40	38	51	13	11
Spring Mount CDP, Montgomery County	2 205	33.0	224	456	58	70	414	507	241	74	40
Spring Ridge CDP, Berks County	786	52.3	33	104	14	11	67	94	102	79	75
Springville township, Susquehanna County	1 555	38.0	91	336	47	66	169	241	234	97	79
Spruce Creek township, Huntingdon County	263	43.3	10	46	8	6	23	49	42	29	18
Spruce Hill township, Juniata County	724	37.8	45	138	24	33	97	106	121	46	27
Spry CDP, York County	4 903	40.8	274	784	117	169	648	809	747	281	249
Standing Stone township, Bradford County	596	36.1	36	131	27	20	73	113	68	27	26
Starrucca borough, Wayne County	216	44.7	7	33	7	10	20	32	32	22	13
State College borough, Centre County	38 420	21.8	697	1 515	12 259	12 923	4 337	1 884	1 563	563	432
Steelton borough, Dauphin County	5 858	35.8	417	1 269	221	237	714	896	733	250	183
Sterling township, Wayne County	1 251	39.0	71	249	27	43	167	203	200	79	52
Steuben township, Crawford County	908	35.5	66	210	20	23	124	146	104	48	34
Stevens township, Bradford County	414	43.3	19	71	14	17	38	57	82	22	19
Stewardson township, Potter County	74	46.7	-	10	3	-	9	11	9	5	8
Stewart township, Fayette County	743	38.4	35	152	31	21	89	122	118	42	27
Stewartstown borough, York County	1 752	34.0	135	373	50	53	293	334	215	76	59
Stillwater borough, Columbia County	194	43.0	10	24	9	7	28	25	37	14	6
Stockdale borough, Washington County	555	43.8	23	71	15	26	75	77	92	33	23
Stockertown borough, Northampton County	687	38.3	41	124	15	31	99	100	101	33	34
Stoneboro borough, Mercer County	1 104	39.4	77	191	29	58	137	151	146	50	57
Stonybrook-Wilshire CDP, York County	5 414	42.3	252	1 053	166	140	473	886	958	380	279
Stonycreek township, Cambria County	3 204	45.7	159	385	91	134	363	431	470	179	154
Stonycreek township, Somerset County	2 221	37.7	125	464	76	68	262	392	314	126	123
Stormstown CDP, Centre County	1 602	34.6	131	429	45	32	176	409	252	54	18
Stowe township, Allegheny County	6 706	42.1	403	929	209	273	877	940	936	296	291
Stowe CDP, Montgomery County	3 585	36.8	211	671	122	155	518	616	489	161	151
Stowe Township CDP, Allegheny County	6 706	42.1	403	929	209	273	877	940	936	296	291
Stoystown borough, Somerset County	428	42.8	22	72	15	13	45	60	50	17	26
Straban township, Adams County	4 539	42.4	231	778	142	165	480	672	675	270	223
Strasburg borough, Lancaster County	2 800	36.5	187	538	93	122	387	469	381	129	115
Strasburg township, Lancaster County	4 021	33.1	358	962	171	178	441	592	558	209	174
Strattanville borough, Clarion County	542	35.5	39	87	18	34	87	92	57	27	21
Strausstown borough, Berks County	339	36.6	18	61	11	16	52	44	45	15	10
Stroud township, Monroe County	13 978	39.4	853	2 747	417	463	1 475	2 353	2 229	802	654
Stroudsburg borough, Monroe County	5 756	35.1	314	904	263	601	785	845	649	233	196
Sturgeon-Noblestown CDP, Allegheny County	1 764	36.5	141	336	41	42	258	371	185	96	65
Sugarcreek township, Armstrong County	1 557	43.2	77	254	44	49	143	262	238	67	62
Sugarcreek borough, Venango County	5 331	41.8	290	880	164	195	573	842	749	303	326
Sugar Grove township, Mercer County	909	42.1	51	157	22	28	94	155	113	68	55
Sugar Grove borough, Warren County	613	36.7	53	118	21	27	68	99	70	32	28
Sugar Grove township, Warren County	1 870	35.0	130	445	96	74	190	300	271	76	85
Sugarloaf township, Columbia County	885	42.7	34	136	35	37	96	148	123	42	61
Sugarloaf township, Luzerne County	3 652	38.1	148	578	530	103	309	551	593	207	146
Sugar Notch borough, Luzerne County	1 023	41.8	30	169	35	46	135	150	132	59	45
Sullivan township, Tioga County	1 322	39.1	84	252	42	44	157	222	177	102	80
Summerhill borough, Cambria County	521	38.3	31	103	16	27	57	74	62	21	23
Summerhill township, Cambria County	2 724	37.3	154	579	93	120	314	440	381	135	120
Summerhill township, Crawford County	1 350	41.8	77	250	43	44	148	180	162	64	68
Summerville borough, Jefferson County	525	41.4	18	87	14	23	58	101	73	23	20
Summit township, Butler County	4 728	35.9	270	1 068	183	170	614	753	618	248	208
Summit township, Crawford County	2 172	40.6	129	367	65	71	259	372	342	134	120
Summit township, Erie County	5 529	40.5	282	1 020	166	219	622	871	846	344	306
Summit township, Potter County	112	46.0	5	17	4	3	8	17	20	11	13
Summit township, Somerset County	2 368	39.1	119	454	85	105	281	344	339	153	116
Summit Hill borough, Carbon County	2 974	42.4	131	466	79	126	379	441	400	159	137
Summit Station CDP, Schuylkill County	208	40.0	5	30	10	10	27	37	27	20	12
Sunbury city, Northumberland County	10 610	36.7	651	1 883	344	584	1 551	1 574	1 260	481	437
Susquehanna township, Cambria County	2 198	40.5	102	401	81	93	262	330	357	112	98
Susquehanna township, Dauphin County	21 895	40.7	1 184	3 619	573	699	2 852	3 691	3 743	1 099	871
Susquehanna township, Juniata County	1 261	37.4	86	214	63	58	151	201	167	69	46
Susquehanna township, Lycoming County	993	42.3	34	164	44	34	101	165	163	69	52
Susquehanna Depot borough, Susquehanna County	1 690	36.2	104	377	71	56	205	257	199	73	63
Susquehanna Trails CDP, York County	2 134	33.5	165	500	68	60	339	424	307	60	48
Sutersville borough, Westmoreland County	636	41.0	26	100	20	16	95	88	70	37	37

Table 2. **Age and Sex: 2000**—Con.

[For information on confidentiality protection, nonsampling error, and definitions, see text]

Age—Con.			Age and sex						Percent of total population		State County Place and County Subdivision
			All ages		18 years and over		65 years and over				
65 to 74 years	75 to 84 years	85 years and over	Female	Males per 100 females	Total	Female	Total	Female	Under 18 years	65 years and over	
											PLACE AND COUNTY SUBDIVISION—Con.
75	39	13	419	108.1	657	311	127	61	24.7	14.6	Spring Creek township, Warren County
347	359	79	2 025	89.0	2 991	1 602	785	483	21.9	20.5	Springdale borough, Allegheny County
235	113	21	934	92.9	1 466	779	369	212	18.6	20.5	Springdale township, Allegheny County
2 398	1 818	681	11 983	99.3	19 137	9 707	4 897	2 938	19.9	20.5	Springettsbury township, York County
301	290	154	1 690	145.9	3 614	1 422	745	499	13.0	17.9	Springetts Manor-Yorklyn CDP, York County
114	61	16	584	99.8	859	441	191	106	26.4	16.4	Springfield township, Bradford County
367	224	50	2 478	100.3	3 853	1 916	641	341	22.4	12.9	Springfield township, Bucks County
2 379	1 993	443	12 345	91.8	17 997	9 554	4 815	2 791	24.0	20.3	Springfield township, Delaware County
2 379	1 993	443	12 345	91.8	17 997	9 554	4 815	2 791	24.0	20.3	Springfield CDP, Delaware County
241	135	34	1 674	101.8	2 476	1 222	410	220	26.7	12.1	Springfield township, Erie County
208	132	42	1 555	100.1	2 302	1 160	382	212	26.0	12.3	Springfield township, Fayette County
64	17	7	297	106.1	461	221	88	44	24.7	14.4	Springfield township, Huntingdon County
136	72	23	958	105.8	1 472	729	231	129	25.4	11.7	Springfield township, Mercer County
1 780	1 880	896	10 561	85.0	15 350	8 604	4 556	2 883	21.4	23.3	Springfield township, Montgomery County
279	143	18	1 922	102.3	2 929	1 474	440	234	24.7	11.3	Springfield township, York County
947	905	363	6 429	86.2	9 685	5 269	2 215	1 316	19.1	18.5	Spring Garden township, York County
134	84	28	1 028	99.4	1 490	779	246	155	27.3	12.0	Spring Grove borough, York County
87	94	17	507	91.3	785	417	198	127	19.1	20.4	Spring Hill CDP, Cambria County
223	152	30	1 541	93.0	2 238	1 166	405	245	24.7	13.6	Springhill township, Fayette County
26	17	7	249	91.2	331	174	50	28	30.5	10.5	Springhill township, Greene County
352	350	270	1 847	78.1	2 590	1 493	972	625	21.3	29.5	Spring House CDP, Montgomery County
26	14	4	145	99.3	222	114	44	25	23.2	15.2	Spring Mills CDP, Centre County
82	34	5	1 135	94.3	1 525	796	121	67	30.8	5.5	Spring Mount CDP, Montgomery County
129	72	6	427	84.1	649	359	207	113	17.4	26.3	Spring Ridge CDP, Berks County
110	66	19	790	96.8	1 128	565	195	104	27.5	12.5	Springville township, Susquehanna County
16	13	3	133	97.7	207	109	32	21	21.3	12.2	Spruce Creek township, Huntingdon County
49	30	8	348	108.0	541	260	87	43	25.3	12.0	Spruce Hill township, Juniata County
456	289	80	2 540	93.0	3 845	2 032	825	442	21.6	16.8	Spry CDP, York County
43	28	4	291	104.8	429	213	75	38	28.0	12.6	Standing Stone township, Bradford County
24	13	3	108	100.0	176	87	40	18	18.5	18.5	Starrucca borough, Wayne County
967	918	362	18 409	108.7	36 208	17 314	2 247	1 363	5.8	5.8	State College borough, Centre County
462	370	106	3 132	87.0	4 172	2 310	938	576	28.8	16.0	Steelton borough, Dauphin County
106	40	14	604	107.1	931	459	160	82	25.6	12.8	Sterling township, Wayne County
87	35	11	445	104.0	632	312	133	68	30.4	14.6	Steuben township, Crawford County
49	22	4	201	106.0	324	161	75	39	21.7	18.1	Stevens township, Bradford County
12	5	2	41	80.5	64	33	19	11	13.5	25.7	Stewardson township, Potter County
70	30	6	356	108.7	556	273	106	57	25.2	14.3	Stewart township, Fayette County
84	62	18	895	95.8	1 244	643	164	102	29.0	9.4	Stewartstown borough, York County
18	15	1	93	108.6	160	79	34	21	17.5	17.5	Stillwater borough, Columbia County
59	49	12	285	94.7	461	235	120	66	16.9	21.6	Stockdale borough, Washington County
65	33	11	367	87.2	522	281	109	65	24.0	15.9	Stockertown borough, Northampton County
100	73	35	569	94.0	836	446	208	129	24.3	18.8	Stoneboro borough, Mercer County
505	266	56	2 758	96.3	4 109	2 135	827	426	24.1	15.3	Stonybrook-Wilshire CDP, York County
438	347	53	1 719	86.4	2 660	1 441	838	490	17.0	26.2	Stonycreek township, Cambria County
155	91	25	1 110	100.1	1 632	818	271	146	26.5	12.2	Stonycreek township, Somerset County
35	16	5	757	111.6	1 042	506	56	31	35.0	3.5	Stormstown CDP, Centre County
695	659	198	3 568	87.9	5 374	2 909	1 552	946	19.9	23.1	Stowe township, Allegheny County
265	180	46	1 859	92.8	2 703	1 414	491	303	24.6	13.7	Stowe CDP, Montgomery County
695	659	198	3 568	87.9	5 374	2 909	1 552	946	19.9	23.1	Stowe Township CDP, Allegheny County
57	39	12	234	82.9	334	180	108	65	22.0	25.2	Stoystown borough, Somerset County
364	323	216	2 356	92.7	3 530	1 864	903	568	22.2	19.9	Straban township, Adams County
210	133	36	1 455	92.4	2 075	1 089	379	212	25.9	13.5	Strasburg borough, Lancaster County
227	121	30	1 984	102.7	2 701	1 370	378	210	32.8	9.4	Strasburg township, Lancaster County
44	32	4	288	88.2	416	229	80	45	23.2	14.8	Strattanville borough, Clarion County
28	28	11	167	103.0	260	138	67	41	23.3	19.8	Strausstown borough, Berks County
1 171	669	145	7 092	97.1	10 378	5 371	1 985	1 087	25.8	14.2	Stroud township, Monroe County
401	416	149	3 081	86.8	4 538	2 477	966	609	21.2	16.8	Stroudsburg borough, Monroe County
116	86	27	891	98.0	1 287	647	229	128	27.0	13.0	Sturgeon-Noblestown CDP, Allegheny County
160	118	83	778	100.1	1 226	607	361	205	21.3	23.2	Sugarcreek township, Armstrong County
547	327	135	2 793	90.9	4 161	2 226	1 009	619	21.9	18.9	Sugarcreek borough, Venango County
117	39	10	463	96.3	701	364	166	85	22.9	18.3	Sugar Grove township, Mercer County
32	46	19	326	88.0	442	244	97	58	27.9	15.8	Sugar Grove borough, Warren County
125	62	16	916	104.1	1 295	644	203	110	30.7	10.9	Sugar Grove township, Warren County
106	57	10	429	106.3	715	343	173	86	19.2	19.5	Sugarloaf township, Columbia County
282	163	42	1 774	105.9	2 926	1 443	487	282	19.9	13.3	Sugarloaf township, Luzerne County
116	83	23	531	92.7	824	445	222	145	19.5	21.7	Sugar Notch borough, Luzerne County
96	50	16	657	101.2	986	497	162	78	25.4	12.3	Sullivan township, Tioga County
52	44	11	280	86.1	387	219	107	61	25.7	20.5	Summerhill borough, Cambria County
205	145	38	1 388	96.3	1 991	1 029	388	238	26.9	14.2	Summerhill township, Cambria County
82	125	107	708	90.7	1 023	550	314	196	24.2	23.3	Summerhill township, Crawford County
57	36	15	273	92.3	420	220	108	66	20.0	20.6	Summerville borough, Jefferson County
323	228	45	2 193	115.6	3 390	1 688	596	320	28.3	12.6	Summit township, Butler County
173	116	24	1 060	104.9	1 676	820	313	156	22.8	14.4	Summit township, Crawford County
492	291	70	2 780	98.9	4 227	2 176	853	462	23.5	15.4	Summit township, Erie County
9	4	1	51	119.6	90	44	14	7	19.6	12.5	Summit township, Potter County
218	118	36	1 182	100.3	1 795	903	372	200	24.2	15.7	Summit township, Somerset County
337	261	58	1 543	92.7	2 377	1 252	656	407	20.1	22.1	Summit Hill borough, Carbon County
16	12	2	110	89.1	173	88	30	16	16.8	14.4	Summit Station CDP, Schuylkill County
811	714	320	5 657	87.6	8 076	4 397	1 845	1 237	23.9	17.4	Sunbury city, Northumberland County
166	155	41	1 089	101.8	1 695	847	362	215	22.9	16.5	Susquehanna township, Cambria County
1 750	1 330	484	11 597	88.8	17 092	9 223	3 564	2 212	21.9	16.3	Susquehanna township, Dauphin County
85	65	56	640	97.0	961	491	206	126	23.8	16.3	Susquehanna township, Juniata County
112	46	9	513	93.6	795	404	167	89	19.9	16.8	Susquehanna township, Lycoming County
110	120	55	891	89.7	1 209	649	285	180	28.5	16.9	Susquehanna Depot borough, Susquehanna County
101	44	18	1 035	106.2	1 469	714	163	87	31.2	7.6	Susquehanna Trails CDP, York County
73	56	18	328	93.9	510	273	147	83	19.8	23.1	Sutersville borough, Westmoreland County

Table 2. **Age and Sex: 2000**—Con.

[For information on confidentiality protection, nonsampling error, and definitions, see text]

State County Place and County Subdivision	Total population	Median age	Age: Under 5 years	5 to 17 years	18 to 20 years	21 to 24 years	25 to 34 years	35 to 44 years	45 to 54 years	55 to 59 years	60 to 64 years
PLACE AND COUNTY SUBDIVISION—Con.											
Swarthmore borough, Delaware County	6 170	33.4	261	1 005	904	604	386	778	856	309	214
Swatara township, Dauphin County	22 611	37.9	1 306	3 775	785	1 026	3 294	3 894	3 096	986	927
Swatara township, Lebanon County	3 941	36.4	250	762	136	170	560	692	551	253	186
Sweden township, Potter County	775	38.1	46	150	24	30	108	102	105	56	46
Swissvale borough, Allegheny County	9 653	38.9	553	1 376	273	519	1 493	1 569	1 403	429	360
Swoyersville borough, Luzerne County	5 157	43.6	230	726	153	189	623	755	711	293	269
Sykesville borough, Jefferson County	1 246	39.7	63	238	39	49	144	198	136	54	68
Sylvania borough, Bradford County	200	38.0	13	38	9	9	22	34	34	14	6
Sylvania township, Potter County	61	49.3	-	8	2	1	4	11	14	5	4
Tamaqua borough, Schuylkill County	7 174	40.1	362	1 201	216	279	986	1 050	880	341	335
Tarentum borough, Allegheny County	4 993	37.9	287	811	178	260	723	848	712	198	189
Tatamy borough, Northampton County	930	39.7	50	181	25	31	91	178	145	75	45
Taylor township, Blair County	2 239	41.2	104	402	89	85	239	375	357	152	109
Taylor township, Centre County	741	37.8	41	124	27	32	107	123	132	39	36
Taylor township, Fulton County	1 237	37.7	85	244	41	30	156	207	146	72	71
Taylor borough, Lackawanna County	6 475	41.9	320	1 068	181	270	793	890	924	411	312
Taylor township, Lawrence County	1 198	45.9	61	153	34	45	131	159	209	63	63
Telford borough	4 680	37.1	350	726	121	186	793	763	540	208	152
Bucks County (part)	2 211	38.8	178	283	41	71	405	325	216	65	59
Montgomery County (part)	2 469	36.0	172	443	80	115	388	438	324	143	93
Tell township, Huntingdon County	648	36.0	55	113	21	36	90	106	73	35	31
Terre Hill borough, Lancaster County	1 237	34.2	90	277	39	62	162	210	142	51	54
Terry township, Bradford County	942	38.8	52	167	38	41	111	163	156	50	49
Texas township, Wayne County	2 501	42.1	124	476	70	68	254	365	340	154	122
Thompson township, Fulton County	998	38.6	62	184	31	39	123	168	158	63	46
Thompson borough, Susquehanna County	299	36.3	24	60	11	14	36	45	39	9	19
Thompson township, Susquehanna County	440	41.9	15	97	9	12	41	72	55	30	30
Thompsontown borough, Juniata County	711	40.2	49	88	25	33	107	102	84	44	37
Thompsonville CDP, Washington County	3 592	45.7	217	657	65	79	209	535	622	223	196
Thornburg borough, Allegheny County	468	43.9	28	99	6	9	26	75	83	36	38
Thornbury township, Chester County	2 678	36.8	213	482	53	91	410	522	458	132	124
Thornbury township, Delaware County	7 093	26.9	302	1 666	868	587	750	1 200	818	285	177
Thorndale CDP, Chester County	3 561	34.7	278	652	110	173	590	697	493	153	104
Thornhurst township, Lackawanna County	798	37.0	59	141	21	14	123	165	100	49	33
Three Springs borough, Huntingdon County	445	42.5	28	60	16	21	61	49	62	25	22
Throop borough, Lackawanna County	4 010	41.0	187	656	122	175	540	597	522	212	212
Tidioute borough, Warren County	792	40.8	44	146	23	29	86	114	107	44	65
Tilden township, Berks County	3 553	37.9	240	628	116	137	481	612	505	147	148
Timber Hills CDP, Lebanon County	329	53.3	14	30	3	6	21	34	66	39	33
Timblin borough, Jefferson County	151	36.8	11	30	1	8	24	25	16	4	6
Tinicum township, Bucks County	4 206	42.2	220	665	111	108	426	776	776	292	246
Tinicum township, Delaware County	4 353	38.1	240	774	142	172	615	757	561	242	180
Tinicum Township CDP, Delaware County	4 353	38.1	240	774	142	172	615	757	561	242	180
Tioga borough, Tioga County	622	31.8	52	141	26	33	86	98	53	21	30
Tioga township, Tioga County	995	40.3	58	176	42	41	106	158	142	63	58
Tionesta borough, Forest County	615	45.2	34	100	16	21	53	81	95	43	43
Tionesta township, Forest County	610	47.3	22	97	11	15	68	77	93	55	41
Tipton CDP, Blair County	1 225	39.5	61	231	39	51	141	210	191	62	53
Titusville city, Crawford County	6 146	38.3	346	1 144	419	277	655	800	732	293	242
Toboyne township, Perry County	494	42.1	23	98	13	11	51	71	72	38	36
Toby township, Clarion County	1 166	37.8	55	250	45	42	145	181	150	79	58
Tobyhanna township, Monroe County	6 152	39.8	332	1 164	188	202	685	1 037	869	418	352
Todd township, Huntingdon County	1 004	34.2	69	247	41	40	112	154	105	55	54
Todd township, Fulton County	1 488	37.8	85	276	52	67	195	257	197	104	85
Topton borough, Berks County	1 948	38.1	132	324	48	94	279	303	287	100	78
Toughkenamon CDP, Chester County	1 375	30.4	119	240	76	117	246	249	139	39	23
Towamencin township, Montgomery County	17 597	37.9	1 122	3 319	459	603	2 429	2 930	2 758	958	619
Towamensing township, Carbon County	3 475	39.9	170	666	97	98	408	667	562	199	147
Towanda borough, Bradford County	3 024	37.8	173	585	109	123	395	462	424	138	114
Towanda township, Bradford County	1 131	38.6	61	226	40	33	138	190	164	69	50
Tower City borough, Schuylkill County	1 396	38.6	66	265	44	48	192	210	179	57	53
Townville borough, Crawford County	306	39.0	23	59	4	7	44	40	39	15	15
Trafford borough	3 236	42.8	165	471	83	107	423	475	400	155	144
Allegheny County (part)	31	36.5	2	9	1	-	2	9	2	-	-
Westmoreland County (part)	3 205	42.9	163	462	82	107	421	466	398	155	144
Trainer borough, Delaware County	1 901	35.7	130	397	57	92	250	307	213	100	91
Trappe borough, Montgomery County	3 210	35.3	282	512	56	90	636	680	402	134	98
Treasure Lake CDP, Clearfield County	4 507	40.6	284	818	125	78	509	810	773	220	247
Tredyffrin township, Chester County	29 062	40.4	1 811	4 958	439	941	3 699	5 047	4 710	1 844	1 338
Tremont borough, Schuylkill County	1 784	42.9	86	279	53	83	215	220	236	91	88
Tremont township, Schuylkill County	250	37.7	15	42	15	7	39	27	47	18	11
Tresckow CDP, Carbon County	964	43.2	45	155	21	32	102	151	124	57	51
Trevorton CDP, Northumberland County	2 010	41.6	96	328	71	71	238	315	271	112	98
Triumph township, Warren County	286	47.1	5	36	15	7	24	39	70	21	14
Trooper CDP, Montgomery County	6 061	37.5	469	1 296	180	164	624	1 227	848	308	247
Troutville borough, Clearfield County	224	37.8	10	53	13	6	16	43	21	22	6
Troxelville CDP, Snyder County	192	35.0	19	31	6	5	35	24	21	18	10
Troy borough, Bradford County	1 508	40.6	75	228	58	71	191	241	217	67	68
Troy township, Bradford County	1 645	41.1	99	297	60	61	185	240	242	120	84
Troy township, Crawford County	1 339	35.7	101	295	40	44	172	198	214	63	67
Trumbauersville borough, Bucks County	1 059	36.6	70	209	39	31	149	194	160	43	43
Tullytown borough, Bucks County	2 031	38.8	116	381	80	80	236	379	267	89	59
Tulpehocken township, Berks County	3 290	34.0	219	719	146	160	443	661	405	139	102

Table 2. **Age and Sex: 2000**—Con.

[For information on confidentiality protection, nonsampling error, and definitions, see text]

Age—Con.			Age and sex						Percent of total population		State County Place and County Subdivision
			All ages		18 years and over		65 years and over				
65 to 74 years	75 to 84 years	85 years and over	Female	Males per 100 females	Total	Female	Total	Female	Under 18 years	65 years and over	
											PLACE AND COUNTY SUBDIVISION—Con.
421	348	84	3 253	89.7	4 904	2 624	853	514	20.5	13.8	Swarthmore borough, Delaware County
1 838	1 317	367	11 504	96.5	17 530	9 048	3 522	2 132	22.5	15.6	Swatara township, Dauphin County
236	120	25	1 940	103.1	2 929	1 453	381	201	25.7	9.7	Swatara township, Lebanon County
71	30	7	361	114.7	579	272	108	55	25.3	13.9	Sweden township, Potter County
812	676	190	5 234	84.4	7 724	4 314	1 678	1 072	20.0	17.4	Swissvale borough, Allegheny County
628	461	119	2 723	89.4	4 201	2 254	1 208	754	18.5	23.4	Swoyersville borough, Luzerne County
125	99	33	642	94.1	945	490	257	148	24.2	20.6	Sykesville borough, Jefferson County
16	4	1	96	108.3	149	75	21	13	25.5	10.5	Sylvania borough, Bradford County
7	3	2	31	96.8	53	24	12	8	13.1	19.7	Sylvania township, Potter County
738	596	190	3 736	92.0	5 611	2 997	1 524	951	21.8	21.2	Tamaqua borough, Schuylkill County
410	293	84	2 654	88.1	3 895	2 096	787	494	22.0	15.8	Tarentum borough, Allegheny County
59	42	8	487	91.0	699	369	109	68	24.8	11.7	Tatamy borough, Northampton County
197	105	25	1 086	106.2	1 733	860	327	183	22.6	14.6	Taylor township, Blair County
49	20	11	364	103.6	576	286	80	46	22.3	10.8	Taylor township, Centre County
107	59	19	613	101.8	908	460	185	101	26.6	15.0	Taylor township, Fulton County
594	531	181	3 468	86.7	5 087	2 788	1 306	848	21.4	20.2	Taylor borough, Lackawanna County
138	104	38	627	91.1	984	518	280	168	17.9	23.4	Taylor township, Lawrence County
324	333	184	2 487	88.2	3 604	1 953	841	563	23.0	18.0	Telford borough
155	245	168	1 254	76.3	1 750	1 020	568	409	20.9	25.7	Bucks County (part)
169	88	16	1 233	100.2	1 854	933	273	154	24.9	11.1	Montgomery County (part)
57	25	6	326	98.8	480	240	88	51	25.9	13.6	Tell township, Huntingdon County
93	44	13	613	101.8	870	441	150	83	29.7	12.1	Terre Hill borough, Lancaster County
72	39	4	460	104.8	723	337	115	49	23.2	12.2	Terry township, Bradford County
229	180	119	1 339	86.8	1 901	1 048	528	343	24.0	21.1	Texas township, Wayne County
72	42	10	490	103.7	752	368	124	67	24.6	12.4	Thompson township, Fulton County
23	14	5	147	103.4	215	114	42	23	28.1	14.0	Thompson borough, Susquehanna County
38	34	7	223	97.3	328	166	79	38	25.5	18.0	Thompson township, Susquehanna County
74	50	18	375	89.6	574	309	142	92	19.3	20.0	Thompsontown borough, Juniata County
359	285	145	1 906	88.5	2 718	1 472	789	482	24.3	22.0	Thompsonville CDP, Washington County
49	17	2	240	95.0	341	175	68	31	27.1	14.5	Thornburg borough, Allegheny County
106	69	18	1 369	95.6	1 983	1 014	193	102	26.0	7.2	Thornbury township, Chester County
271	135	34	2 599	172.9	5 125	1 967	440	227	27.7	6.2	Thornbury township, Delaware County
178	111	22	1 828	94.8	2 631	1 348	311	181	26.1	8.7	Thorndale CDP, Chester County
59	23	11	398	100.5	598	300	93	47	25.1	11.7	Thornhurst township, Lackawanna County
59	34	8	221	101.4	357	185	101	60	19.8	22.7	Three Springs borough, Huntingdon County
424	294	69	2 096	91.3	3 167	1 698	787	470	21.0	19.6	Throop borough, Lackawanna County
76	42	16	412	92.2	602	315	134	78	24.0	16.9	Tidioute borough, Warren County
242	191	106	1 758	102.1	2 685	1 344	539	306	24.4	15.2	Tilden township, Berks County
39	34	10	173	90.2	285	156	83	50	13.4	25.2	Timber Hills CDP, Lebanon County
16	8	2	76	98.7	110	54	26	14	27.2	17.2	Timblin borough, Jefferson County
347	191	48	2 017	108.5	3 321	1 621	586	303	21.0	13.9	Tinicum township, Bucks County
354	256	60	2 180	99.7	3 339	1 688	670	387	23.3	15.4	Tinicum township, Delaware County
354	256	60	2 180	99.7	3 339	1 688	670	387	23.3	15.4	Tinicum Township CDP, Delaware County
46	28	8	327	90.2	429	223	82	46	31.0	13.2	Tioga borough, Tioga County
90	47	14	474	109.9	761	370	151	76	23.5	15.2	Tioga township, Tioga County
54	54	21	319	92.8	481	259	129	81	21.8	21.0	Tionesta borough, Forest County
78	50	3	295	106.8	491	246	131	71	19.5	21.5	Tionesta township, Forest County
126	51	9	610	100.8	933	462	186	105	23.8	15.2	Tipton CDP, Blair County
573	471	194	3 361	82.9	4 656	2 613	1 238	797	24.2	20.1	Titusville city, Crawford County
41	32	8	239	106.7	373	188	81	39	24.5	16.4	Toboyne township, Perry County
100	54	7	587	98.6	861	435	161	80	26.2	13.8	Toby township, Clarion County
585	271	49	3 104	98.2	4 656	2 364	905	458	24.3	14.7	Tobyhanna township, Monroe County
89	29	9	456	120.2	688	338	127	67	31.5	12.6	Todd township, Huntingdon County
108	48	14	751	98.1	1 127	577	170	103	24.3	11.4	Todd township, Fulton County
161	113	29	1 002	94.4	1 492	773	303	175	23.4	15.6	Topton borough, Berks County
69	44	14	557	146.9	1 016	393	127	73	26.1	9.2	Toughkenamon CDP, Chester County
1 126	979	295	9 234	90.6	13 156	7 053	2 400	1 505	25.2	13.6	Towamencin township, Montgomery County
283	133	45	1 734	100.4	2 639	1 319	461	250	24.1	13.3	Towamensing township, Carbon County
248	180	73	1 575	92.0	2 266	1 219	501	319	25.1	16.6	Towanda borough, Bradford County
91	56	13	570	98.4	844	442	160	86	25.4	14.1	Towanda township, Bradford County
165	94	23	752	85.6	1 065	578	282	177	23.7	20.2	Tower City borough, Schuylkill County
38	18	4	155	97.4	224	119	60	32	26.8	19.6	Townville borough, Crawford County
393	352	68	1 732	86.8	2 600	1 446	813	502	19.7	25.1	Trafford borough
2	4	-	16	93.8	20	13	6	3	35.5	19.4	Allegheny County (part)
391	348	68	1 716	86.8	2 580	1 433	807	499	19.5	25.2	Westmoreland County (part)
146	96	22	971	95.8	1 374	711	264	144	27.7	13.9	Trainer borough, Delaware County
192	115	13	1 611	99.3	2 416	1 236	320	169	24.7	10.0	Trappe borough, Montgomery County
419	203	21	2 248	100.5	3 405	1 720	643	328	24.5	14.3	Treasure Lake CDP, Clearfield County
2 445	1 444	386	15 302	89.9	22 293	11 939	4 275	2 457	23.3	14.7	Tredyffrin township, Chester County
177	156	100	959	86.0	1 419	779	433	283	20.5	24.3	Tremont borough, Schuylkill County
17	10	2	120	108.3	193	98	29	18	22.8	11.6	Tremont township, Schuylkill County
112	88	26	496	94.4	764	402	226	140	20.7	23.4	Tresckow CDP, Carbon County
208	157	45	1 003	100.4	1 586	813	410	246	21.1	20.4	Trevorton CDP, Northumberland County
45	8	2	136	110.3	245	113	55	23	14.3	19.2	Triumph township, Warren County
430	221	47	3 058	98.2	4 296	2 201	698	384	29.1	11.5	Trooper CDP, Montgomery County
18	12	4	120	86.7	161	89	34	16	28.1	15.2	Troutville borough, Clearfield County
13	7	3	97	97.9	142	72	23	13	26.0	12.0	Troxelville CDP, Snyder County
107	139	46	886	70.2	1 205	738	292	208	20.1	19.4	Troy borough, Bradford County
130	98	29	834	97.2	1 249	640	257	142	24.1	15.6	Troy township, Bradford County
83	45	17	652	105.4	943	476	145	80	29.6	10.8	Troy township, Crawford County
76	38	7	538	96.8	780	404	121	64	26.3	11.4	Trumbauersville borough, Bucks County
183	130	31	1 053	92.9	1 534	805	344	225	24.5	16.9	Tullytown borough, Bucks County
171	107	18	1 509	118.0	2 352	1 043	296	155	28.5	9.0	Tulpehocken township, Berks County

Table 2. **Age and Sex: 2000**—Con.

[For information on confidentiality protection, nonsampling error, and definitions, see text]

State County Place and County Subdivision	Total population	Median age	Age: Under 5 years	5 to 17 years	18 to 20 years	21 to 24 years	25 to 34 years	35 to 44 years	45 to 54 years	55 to 59 years	60 to 64 years
PLACE AND COUNTY SUBDIVISION—Con.											
Tunkhannock township, Monroe County	4 983	35.6	340	1 230	160	148	554	1 017	619	240	209
Tunkhannock borough, Wyoming County	1 911	41.0	92	317	61	94	243	254	284	103	73
Tunkhannock township, Wyoming County	4 298	40.1	229	827	143	137	494	703	660	291	206
Tunnelhill borough	409	43.9	18	63	17	16	31	66	56	21	21
Blair County (part)	118	38.5	8	19	3	7	13	20	18	6	6
Cambria County (part)	291	46.8	10	44	14	9	18	46	38	15	15
Turbett township, Juniata County	819	37.5	47	159	37	32	106	124	127	41	45
Turbot township, Northumberland County	1 677	42.7	85	294	42	37	166	281	250	100	99
Turbotville borough, Northumberland County	691	34.3	61	134	24	26	112	106	91	28	27
Turtle Creek borough, Allegheny County	6 076	40.4	344	875	193	301	883	825	796	282	247
Tuscarora township, Bradford County	1 072	38.7	58	218	39	37	124	165	168	57	48
Tuscarora township, Juniata County	1 159	38.2	73	205	51	53	149	174	161	69	66
Tuscarora township, Perry County	1 122	38.4	67	228	37	31	140	187	168	73	46
Tuscarora CDP, Schuylkill County	939	49.1	41	101	19	29	104	126	144	62	73
Twilight borough, Washington County	241	42.9	16	32	7	4	30	37	39	18	12
Tyler Run-Queens Gate CDP, York County	2 926	45.2	143	308	101	181	338	383	357	163	112
Tyrone township, Adams County	2 273	35.0	163	476	93	90	313	402	343	96	83
Tyrone borough, Blair County	5 528	39.7	301	945	202	231	701	837	660	259	225
Tyrone township, Blair County	1 800	39.1	111	344	74	59	189	314	295	110	77
Tyrone township, Perry County	1 863	37.8	107	370	72	65	224	296	281	103	83
Ulster township, Bradford County	1 340	37.3	86	280	34	46	168	224	196	70	54
Ulysses borough, Potter County	684	33.3	66	134	30	34	91	82	87	20	28
Ulysses township, Potter County	691	39.1	45	160	24	21	59	105	110	43	23
Union township, Adams County	2 989	39.0	151	662	92	64	300	575	428	187	147
Union township, Berks County	3 453	41.9	175	571	100	107	389	577	638	225	164
Union township, Centre County	1 200	38.9	67	226	33	52	143	224	205	67	46
Union township, Clearfield County	918	40.1	53	184	21	28	96	186	147	36	41
Union township, Crawford County	1 049	37.3	61	215	22	37	149	181	143	53	44
Union township, Erie County	1 663	41.0	81	320	59	62	165	265	260	110	98
Union township, Fulton County	634	38.2	45	112	17	25	86	95	95	48	34
Union township, Huntingdon County	1 005	41.3	59	164	31	37	126	143	166	58	67
Union township, Jefferson County	816	41.3	42	138	33	34	96	122	133	40	39
Union township, Lawrence County	5 103	45.0	226	737	164	188	520	718	779	307	267
Union township, Lebanon County	2 590	39.5	131	436	91	124	322	428	412	174	124
Union township, Luzerne County	2 100	39.9	107	403	54	62	254	336	304	143	112
Union township, Mifflin County	3 313	39.5	240	681	106	107	328	428	355	163	132
Union township, Schuylkill County	1 308	42.5	50	253	30	43	101	248	241	84	52
Union township, Snyder County	1 519	34.2	107	371	59	68	174	235	199	72	53
Union township, Tioga County	945	39.1	48	185	26	41	111	160	131	48	53
Union township, Union County	1 427	40.9	77	273	35	42	137	273	231	99	90
Union township, Washington County	5 599	41.8	273	900	138	179	656	947	906	318	283
Union City borough, Erie County	3 463	32.5	290	751	135	186	523	498	395	151	104
Union Dale borough, Susquehanna County	368	36.0	30	69	12	21	48	54	43	17	15
Uniontown city, Fayette County	12 422	41.3	719	1 883	470	594	1 502	1 738	1 703	582	492
Unionville borough, Centre County	313	37.2	20	59	12	8	46	53	47	12	15
Unity township, Westmoreland County	21 137	40.8	997	3 546	1 007	917	2 255	3 324	3 164	1 238	1 043
Upland borough, Delaware County	2 977	35.0	237	617	102	145	386	445	368	132	102
Upper Allen township, Cumberland County	15 338	36.2	719	2 324	1 881	1 058	1 460	2 111	2 033	774	608
Upper Augusta township, Northumberland County	2 556	43.9	112	399	83	64	242	445	445	199	107
Upper Bern township, Berks County	1 479	37.4	84	257	58	70	200	292	222	85	47
Upper Burrell township, Westmoreland County	2 240	40.1	109	404	121	81	214	401	387	130	87
Upper Chichester township, Delaware County	16 842	36.8	1 068	2 904	545	803	2 527	2 967	2 330	894	633
Upper Darby township, Delaware County	81 821	35.3	5 454	15 181	2 805	4 087	12 985	13 848	10 296	3 330	2 634
Upper Dublin township, Montgomery County	25 878	40.9	1 558	5 538	615	661	2 311	4 269	4 599	1 637	1 151
Upper Fairfield township, Lycoming County	1 854	38.0	97	394	61	61	212	320	328	116	75
Upper Frankford township, Cumberland County	1 807	36.6	110	355	52	76	258	335	253	130	78
Upper Frederick township, Montgomery County	3 141	37.5	245	598	74	78	421	619	402	134	116
Upper Gwynedd township, Montgomery County	14 243	39.9	782	2 601	415	474	1 679	2 474	2 541	875	573
Upper Hanover township, Montgomery County	4 885	40.4	260	953	164	145	434	856	894	325	239
Upper Leacock township, Lancaster County	8 229	32.4	697	1 904	342	446	954	1 221	1 006	380	334
Upper Macungie township, Lehigh County	13 895	38.8	934	2 744	321	335	1 639	2 638	2 085	716	566
Upper Mahanoy township, Northumberland County	599	39.5	31	127	13	23	64	93	89	31	26
Upper Mahantongo township, Schuylkill County	652	38.9	32	112	23	31	82	102	73	42	34
Upper Makefield township, Bucks County	7 180	42.4	386	1 528	189	179	480	1 190	1 555	570	369
Upper Merion township, Montgomery County	26 863	38.2	1 476	3 553	588	1 432	4 891	4 195	3 734	1 597	1 189
Upper Mifflin township, Cumberland County	1 347	34.4	96	287	55	46	205	238	186	86	50
Upper Milford township, Lehigh County	6 889	40.5	308	1 364	227	231	645	1 339	1 224	430	276
Upper Moreland township, Montgomery County	24 993	38.8	1 460	4 060	703	1 029	3 689	4 124	3 222	1 186	941
Upper Mount Bethel township, Northampton County	6 063	41.1	295	1 087	187	190	588	1 127	979	357	291
Upper Nazareth township, Northampton County	4 426	43.7	219	748	100	87	414	728	491	188	153
Upper Oxford township, Chester County	2 095	36.3	175	434	64	60	251	415	305	107	104
Upper Paxton township, Dauphin County	3 930	41.0	210	703	128	140	419	641	558	213	181
Upper Pottsgrove township, Montgomery County	4 102	36.6	293	883	105	127	528	792	602	190	140
Upper Providence township, Delaware County	10 509	40.1	640	1 959	269	355	1 189	1 847	1 874	636	421
Upper Providence township, Montgomery County	15 398	35.2	1 463	2 870	334	402	2 548	3 226	1 972	610	452
Upper Providence Township CDP, Delaware County	10 509	40.1	640	1 959	269	355	1 189	1 847	1 874	636	421
Upper St. Clair township, Allegheny County	20 053	42.0	1 210	4 474	465	397	1 334	3 201	3 585	1 207	889
Upper St. Clair CDP, Allegheny County	20 053	42.0	1 210	4 474	465	397	1 334	3 201	3 585	1 207	889
Upper Salford township, Montgomery County	3 024	39.8	151	659	80	94	270	647	497	179	139
Upper Saucon township, Lehigh County	11 939	38.7	632	2 234	855	467	1 035	2 081	1 975	741	526
Upper Southampton township, Bucks County	15 764	42.8	782	2 619	410	540	1 631	2 421	2 195	1 073	1 005
Upper Tulpehocken township, Berks County	1 495	36.6	96	329	44	59	180	271	238	62	67

Table 2. **Age and Sex: 2000**—Con.

[For information on confidentiality protection, nonsampling error, and definitions, see text]

Age—Con.			Age and sex						Percent of total population		State County Place and County Subdivision
			All ages		18 years and over		65 years and over				
65 to 74 years	75 to 84 years	85 years and over	Female	Males per 100 females	Total	Female	Total	Female	Under 18 years	65 years and over	
											PLACE AND COUNTY SUBDIVISION—Con.
328	119	19	2 455	103.0	3 413	1 706	466	229	31.5	9.4	Tunkhannock township, Monroe County
162	154	74	1 022	87.0	1 502	821	390	267	21.4	20.4	Tunkhannock borough, Wyoming County
298	221	89	2 204	95.0	3 242	1 675	608	355	24.6	14.1	Tunkhannock township, Wyoming County
48	39	13	217	88.5	328	175	100	67	19.8	24.4	Tunnelhill borough
9	7	2	61	93.4	91	45	18	9	22.9	15.3	Blair County (part)
39	32	11	156	86.5	237	130	82	58	18.6	28.2	Cambria County (part)
60	34	7	407	101.2	613	306	101	58	25.2	12.3	Turbett township, Juniata County
170	139	14	839	99.9	1 298	655	323	167	22.6	19.3	Turbot township, Northumberland County
46	26	10	360	91.9	496	270	82	51	28.2	11.9	Turbotville borough, Northumberland County
542	559	229	3 350	81.4	4 857	2 716	1 330	885	20.1	21.9	Turtle Creek borough, Allegheny County
89	52	17	544	97.1	796	408	158	86	25.7	14.7	Tuscarora township, Bradford County
98	49	11	556	108.5	881	426	158	82	24.0	13.6	Tuscarora township, Juniata County
70	61	14	550	104.0	827	407	145	77	26.3	12.9	Tuscarora township, Perry County
114	96	30	492	90.9	797	422	240	153	15.1	25.6	Tuscarora CDP, Schuylkill County
23	20	3	124	94.4	193	97	46	26	19.9	19.1	Twilight borough, Washington County
323	324	193	1 606	82.2	2 475	1 376	840	555	15.4	28.7	Tyler Run-Queens Gate CDP, York County
140	68	6	1 100	106.6	1 634	793	214	100	28.1	9.4	Tyrone township, Adams County
517	475	175	3 003	84.1	4 282	2 384	1 167	728	22.5	21.1	Tyrone borough, Blair County
123	83	21	902	99.6	1 345	661	227	123	25.3	12.6	Tyrone township, Blair County
170	68	24	939	98.4	1 386	717	262	155	25.6	14.1	Tyrone township, Perry County
109	59	14	683	96.2	974	496	182	97	27.3	13.6	Ulster township, Bradford County
59	42	11	365	87.4	484	266	112	74	29.2	16.4	Ulysses borough, Potter County
56	38	7	333	107.5	486	238	101	52	29.7	14.6	Ulysses township, Potter County
265	96	22	1 513	97.6	2 176	1 100	383	196	27.2	12.8	Union township, Adams County
320	152	35	1 724	100.3	2 707	1 370	507	277	21.6	14.7	Union township, Berks County
86	43	8	571	110.2	907	444	137	73	24.4	11.4	Union township, Centre County
78	30	18	451	103.5	681	347	126	71	25.8	13.7	Union township, Clearfield County
77	46	21	533	96.8	773	410	144	86	26.3	13.7	Union township, Crawford County
142	87	14	807	106.1	1 262	615	243	120	24.1	14.6	Union township, Erie County
45	20	12	300	111.3	477	234	77	39	24.8	12.1	Union township, Fulton County
98	47	9	504	99.4	782	382	154	79	22.2	15.3	Union township, Huntingdon County
87	43	9	403	102.5	636	314	139	68	22.1	17.0	Union township, Jefferson County
637	450	110	2 666	91.4	4 140	2 191	1 197	702	18.9	23.5	Union township, Lawrence County
216	111	21	1 265	104.7	2 023	992	348	181	21.9	13.4	Union township, Lebanon County
195	108	22	1 034	103.1	1 590	809	325	168	24.3	15.5	Union township, Luzerne County
338	273	162	1 793	84.8	2 392	1 328	773	487	27.8	23.3	Union township, Mifflin County
114	76	16	642	103.7	1 005	499	206	114	23.2	15.7	Union township, Schuylkill County
92	71	18	752	102.0	1 041	529	181	98	31.5	11.9	Union township, Snyder County
90	45	7	454	108.1	712	341	142	72	24.7	15.0	Union township, Tioga County
104	51	15	690	106.8	1 077	538	170	95	24.5	11.9	Union township, Union County
542	366	91	2 866	95.4	4 426	2 306	999	570	21.0	17.8	Union township, Washington County
216	170	44	1 833	88.9	2 422	1 314	430	286	30.1	12.4	Union City borough, Erie County
28	23	8	178	106.7	269	136	59	33	26.9	16.0	Union Dale borough, Susquehanna County
1 138	1 174	427	6 670	86.2	9 820	5 410	2 739	1 795	20.9	22.0	Uniontown city, Fayette County
26	13	2	167	87.4	234	125	41	25	25.2	13.1	Unionville borough, Centre County
1 901	1 363	382	10 744	96.7	16 594	8 570	3 646	2 084	21.5	17.2	Unity township, Westmoreland County
228	177	38	1 575	89.0	2 123	1 152	443	275	28.7	14.9	Upland borough, Delaware County
1 133	830	407	8 349	83.7	12 295	6 853	2 370	1 474	19.8	15.5	Upper Allen township, Cumberland County
266	147	47	1 289	98.3	2 045	1 039	460	255	20.0	18.0	Upper Augusta township, Northumberland County
86	60	18	723	104.6	1 138	557	164	89	23.1	11.1	Upper Bern township, Berks County
185	95	26	1 108	102.2	1 727	849	306	165	22.9	13.7	Upper Burrell township, Westmoreland County
1 233	772	166	8 824	90.9	12 870	6 839	2 171	1 324	23.6	12.9	Upper Chichester township, Delaware County
5 420	4 514	1 267	42 696	91.6	61 186	32 503	11 201	6 874	25.2	13.7	Upper Darby township, Delaware County
2 051	1 126	362	13 259	95.2	18 782	9 880	3 539	1 972	27.4	13.7	Upper Dublin township, Montgomery County
118	63	9	943	96.6	1 363	694	190	102	26.5	10.2	Upper Fairfield township, Lycoming County
102	48	10	893	102.4	1 342	673	160	83	25.7	8.9	Upper Frankford township, Cumberland County
156	181	117	1 613	94.7	2 298	1 210	454	281	26.8	14.5	Upper Frederick township, Montgomery County
889	704	236	7 417	92.0	10 860	5 768	1 829	1 110	23.8	12.8	Upper Gwynedd township, Montgomery County
327	241	47	2 414	102.4	3 672	1 831	615	309	24.8	12.6	Upper Hanover township, Montgomery County
541	331	73	4 153	98.1	5 628	2 870	945	526	31.6	11.5	Upper Leacock township, Lancaster County
878	641	398	7 202	92.9	10 217	5 380	1 917	1 151	26.5	13.8	Upper Macungie township, Lehigh County
61	35	6	289	107.3	441	216	102	49	26.4	17.0	Upper Mahanoy township, Northumberland County
53	55	13	329	98.2	508	261	121	66	22.1	18.6	Upper Mahantongo township, Schuylkill County
503	182	49	3 651	96.7	5 266	2 638	734	371	26.7	10.2	Upper Makefield township, Bucks County
2 444	1 446	318	13 635	97.0	21 834	11 203	4 208	2 346	18.7	15.7	Upper Merion township, Montgomery County
64	25	9	655	105.6	964	461	98	47	28.4	7.3	Upper Mifflin township, Cumberland County
532	250	63	3 402	102.5	5 217	2 600	845	442	24.3	12.3	Upper Milford township, Lehigh County
2 049	1 879	651	13 033	91.8	19 473	10 357	4 579	2 800	22.1	18.3	Upper Moreland township, Montgomery County
579	304	79	3 020	100.8	4 681	2 334	962	508	22.8	15.9	Upper Mount Bethel township, Northampton County
445	496	357	2 444	81.1	3 459	1 978	1 298	874	21.8	29.3	Upper Nazareth township, Northampton County
106	62	12	1 027	104.0	1 486	730	180	96	29.1	8.6	Upper Oxford township, Chester County
355	248	134	2 020	94.6	3 017	1 582	737	450	23.2	18.8	Upper Paxton township, Dauphin County
267	142	33	2 056	99.5	2 926	1 497	442	257	28.7	10.8	Upper Pottsgrove township, Montgomery County
775	445	99	5 349	96.5	7 910	4 069	1 319	706	24.7	12.6	Upper Providence township, Delaware County
676	508	337	8 071	90.8	11 065	5 905	1 521	991	28.1	9.9	Upper Providence township, Montgomery County
775	445	99	5 349	96.5	7 910	4 069	1 319	706	24.7	12.6	Upper Providence Township CDP, Delaware County
1 614	1 164	513	10 352	93.7	14 369	7 599	3 291	1 858	28.3	16.4	Upper St. Clair township, Allegheny County
1 614	1 164	513	10 352	93.7	14 369	7 599	3 291	1 858	28.3	16.4	Upper St. Clair CDP, Allegheny County
199	86	23	1 524	98.4	2 214	1 112	308	162	26.8	10.2	Upper Salford township, Montgomery County
813	466	114	5 977	99.7	9 073	4 604	1 393	749	24.0	11.7	Upper Saucon township, Lehigh County
1 609	1 033	446	8 173	92.9	12 363	6 558	3 088	1 783	21.6	19.6	Upper Southampton township, Bucks County
87	45	17	737	102.8	1 070	515	149	70	28.4	10.0	Upper Tulpehocken township, Berks County

Table 2. **Age and Sex: 2000**—Con.

[For information on confidentiality protection, nonsampling error, and definitions, see text]

State County Place and County Subdivision	Total population	Median age	Age: Under 5 years	5 to 17 years	18 to 20 years	21 to 24 years	25 to 34 years	35 to 44 years	45 to 54 years	55 to 59 years	60 to 64 years
PLACE AND COUNTY SUBDIVISION—Con.											
Upper Turkeyfoot township, Somerset County	1 232	38.3	61	264	28	38	152	201	187	71	69
Upper Tyrone township, Fayette County	2 244	38.3	143	368	77	99	329	336	320	125	95
Upper Uwchlan township, Chester County	6 850	35.3	675	1 723	167	160	658	1 570	1 157	325	139
Upper Yoder township, Cambria County	5 862	45.7	240	836	219	204	514	852	872	285	252
Ursina borough, Somerset County	254	41.5	16	29	6	11	41	30	45	17	15
Utica borough, Venango County	211	34.4	7	70	3	4	24	29	31	7	11
Uwchlan township, Chester County	16 576	35.5	1 322	3 683	408	450	2 265	3 371	2 753	748	487
Valencia borough, Butler County	384	51.4	15	62	9	5	30	46	33	9	17
Valley township, Armstrong County	681	39.4	46	114	24	31	79	110	110	33	40
Valley township, Chester County	5 116	35.8	400	954	149	169	804	946	632	238	196
Valley township, Montour County	2 093	40.1	112	430	66	45	209	386	377	123	98
Valley Green CDP, York County	3 550	33.0	257	806	116	121	624	747	555	147	64
Valley-Hi borough, Fulton County	20	55.5	-	-	-	2	4	2	1	8	1
Valley View CDP, Schuylkill County	1 677	42.9	76	248	58	85	174	256	233	84	77
Valley View CDP, York County	2 743	43.3	158	369	60	67	373	425	394	163	124
Vanderbilt borough, Fayette County	553	37.6	27	103	27	25	71	77	86	32	26
Vandergrift borough, Westmoreland County	5 455	40.5	299	897	151	213	742	785	652	256	206
Vandling borough, Lackawanna County	738	40.4	32	150	16	24	77	126	99	34	39
Vanport township, Beaver County	1 451	54.6	41	141	28	48	130	162	185	105	98
Venango township, Butler County	732	38.3	50	138	20	29	100	114	108	38	38
Venango borough, Crawford County	288	33.7	16	57	18	15	41	42	41	11	9
Venango township, Crawford County	956	35.0	63	219	48	33	115	146	151	51	33
Venango township, Erie County	2 277	35.5	146	527	86	91	266	420	377	124	74
Vernon township, Crawford County	5 499	42.4	277	866	164	173	609	877	891	367	281
Verona borough, Allegheny County	3 124	39.4	164	583	113	140	377	529	431	125	111
Versailles borough, Allegheny County	1 724	45.0	79	215	32	59	241	236	224	88	87
Victory township, Venango County	408	40.6	21	81	15	12	45	67	86	17	6
Village Green-Green Ridge CDP, Delaware County	8 279	40.5	427	1 427	308	357	929	1 308	1 188	529	379
Village Shires CDP, Bucks County	4 137	40.9	203	720	101	147	520	655	635	265	180
Vinco CDP, Cambria County	1 429	45.1	48	227	47	53	128	209	278	76	76
Vintondale borough, Cambria County	528	41.6	19	99	19	18	62	69	78	34	15
Volant borough, Lawrence County	113	46.5	3	15	2	7	15	12	20	9	5
Walker township, Centre County	3 299	37.7	199	639	102	130	415	555	501	191	195
Walker township, Huntingdon County	1 747	40.0	100	329	58	34	205	285	243	102	83
Walker township, Juniata County	2 598	35.8	191	513	95	115	351	403	364	118	116
Walker township, Schuylkill County	936	40.7	44	175	31	40	91	164	145	39	42
Wall borough, Allegheny County	727	40.2	30	113	22	35	101	130	87	37	30
Wallace township, Chester County	3 240	36.6	235	857	85	64	290	627	552	164	122
Wallaceton borough, Clearfield County	350	35.4	23	68	13	18	49	61	44	20	15
Waller CDP, Columbia County	55	48.1	1	7	-	3	9	4	14	-	3
Walnutport borough, Northampton County	2 043	40.5	110	339	56	75	254	350	265	124	116
Wampum borough, Lawrence County	678	41.8	28	128	15	23	70	107	90	36	29
Ward township, Tioga County	128	48.0	6	18	1	2	13	19	27	8	6
Warminster township, Bucks County	31 383	37.9	1 979	5 725	1 010	1 374	4 132	4 979	3 978	1 749	1 675
Warminster Heights CDP, Bucks County	4 191	30.2	351	892	228	278	685	676	400	127	130
Warren township, Bradford County	1 025	37.4	70	211	35	42	119	169	141	62	50
Warren township, Franklin County	334	37.9	24	53	12	5	58	50	53	20	8
Warren city, Warren County	10 259	39.2	627	1 747	290	430	1 375	1 539	1 415	553	429
Warren South CDP, Warren County	1 651	49.9	67	225	39	30	121	225	262	117	102
Warrington township, Bucks County	17 580	35.4	1 498	3 622	492	594	2 439	3 634	2 393	807	599
Warrington township, York County	4 435	39.5	231	823	137	156	548	821	795	319	186
Warrior Run borough, Luzerne County	624	39.7	28	113	20	18	81	97	87	45	22
Warriors Mark township, Huntingdon County	1 635	37.0	122	290	53	55	221	297	235	106	74
Warsaw township, Jefferson County	1 346	38.9	72	261	54	54	148	227	180	98	65
Warwick township, Bucks County	11 977	34.0	1 102	2 859	287	296	1 687	2 644	1 590	484	330
Warwick township, Chester County	2 556	41.4	113	486	69	79	245	452	517	178	114
Warwick township, Lancaster County	15 475	36.4	1 081	3 255	474	533	2 010	2 826	2 330	773	583
Washington township, Armstrong County	1 029	39.6	65	198	36	34	111	166	148	60	65
Washington township, Berks County	3 354	38.2	225	640	106	98	389	644	505	213	149
Washington township, Butler County	1 419	36.3	89	314	50	41	183	259	179	65	70
Washington township, Cambria County	921	41.5	41	169	40	34	79	153	142	62	33
Washington township, Clarion County	2 037	35.8	166	440	69	74	250	311	242	120	115
Washington township, Dauphin County	2 047	37.4	131	400	69	74	275	317	299	118	104
Washington township, Erie County	4 526	37.5	243	1 037	164	198	457	797	810	272	187
Washington township, Fayette County	4 461	46.5	217	595	121	154	459	587	651	254	248
Washington township, Franklin County	11 559	40.0	630	2 054	383	424	1 327	1 907	1 768	700	538
Washington township, Greene County	1 106	39.8	59	218	33	45	127	178	205	71	47
Washington township, Indiana County	1 805	36.8	138	323	74	84	239	304	304	95	75
Washington township, Jefferson County	1 931	41.0	91	339	82	72	203	337	287	126	104
Washington township, Lawrence County	714	38.1	38	148	27	34	75	126	110	49	38
Washington township, Lehigh County	6 588	39.8	315	1 181	208	246	775	1 292	1 119	384	295
Washington township, Lycoming County	1 613	36.4	124	342	54	60	190	269	261	85	49
Washington township, Northampton County	4 152	42.4	216	712	109	120	384	721	635	243	213
Washington township, Northumberland County	660	41.8	28	126	23	17	80	96	108	45	29
Washington township, Schuylkill County	2 750	37.6	172	546	108	134	302	496	429	136	108
Washington township, Snyder County	1 532	35.8	95	348	48	45	207	270	217	74	71
Washington city, Washington County	15 268	36.2	924	2 312	1 005	1 005	2 131	2 146	1 916	649	624
Washington township, Westmoreland County	7 384	42.5	386	1 258	202	234	681	1 283	1 248	415	417
Washington township, Wyoming County	1 306	35.6	70	325	37	43	160	210	216	66	59
Washington township, York County	2 460	37.3	157	505	60	89	307	458	391	159	83
Washingtonville borough, Montour County	201	35.3	12	37	9	11	30	35	27	11	10
Waterford borough, Erie County	1 449	36.5	86	307	56	69	169	235	203	77	53
Waterford township, Erie County	3 878	34.8	286	859	148	138	526	676	547	222	145
Watson township, Lycoming County	550	43.7	31	73	27	32	45	77	122	42	37
Watson township, Warren County	322	39.6	14	74	8	6	28	70	54	19	19
Watsontown borough, Northumberland County	2 255	40.9	109	366	55	107	297	319	287	130	105

Table 2. **Age and Sex: 2000**—Con.

[For information on confidentiality protection, nonsampling error, and definitions, see text]

Age—Con.			Age and sex						Percent of total population		
			All ages		18 years and over		65 years and over				**State** **County** **Place and County Subdivision**
65 to 74 years	75 to 84 years	85 years and over	Female	Males per 100 females	Total	Female	Total	Female	Under 18 years	65 years and over	
											PLACE AND COUNTY SUBDIVISION—Con.
85	58	18	602	104.7	907	447	161	83	26.4	13.1	Upper Turkeyfoot township, Somerset County
190	136	26	1 125	99.5	1 733	866	352	192	22.8	15.7	Upper Tyrone township, Fayette County
177	77	22	3 423	100.1	4 452	2 252	276	140	35.0	4.0	Upper Uwchlan township, Chester County
587	629	372	3 124	87.6	4 786	2 605	1 588	1 029	18.4	27.1	Upper Yoder township, Cambria County
21	19	4	127	100.0	209	106	44	29	17.7	17.3	Ursina borough, Somerset County
19	6	-	115	83.5	134	71	25	14	36.5	11.8	Utica borough, Venango County
719	295	75	8 435	96.5	11 571	5 998	1 089	612	30.2	6.6	Uwchlan township, Chester County
32	49	77	225	70.7	307	191	158	114	20.1	41.1	Valencia borough, Butler County
57	29	8	337	102.1	521	262	94	53	23.5	13.8	Valley township, Armstrong County
313	219	96	2 623	95.0	3 762	1 948	628	377	26.5	12.3	Valley township, Chester County
164	69	14	1 024	104.4	1 551	772	247	127	25.9	11.8	Valley township, Montour County
65	39	9	1 837	93.2	2 487	1 293	113	62	29.9	3.2	Valley Green CDP, York County
2	-	-	12	66.7	20	12	2	1	-	10.0	Valley-Hi borough, Fulton County
204	136	46	863	94.3	1 353	704	386	236	19.3	23.0	Valley View CDP, Schuylkill County
297	261	52	1 446	89.7	2 216	1 171	610	349	19.2	22.2	Valley View CDP, York County
41	33	5	290	90.7	423	225	79	50	23.5	14.3	Vanderbilt borough, Fayette County
548	542	164	2 918	86.9	4 259	2 344	1 254	783	21.9	23.0	Vandergrift borough, Westmoreland County
80	43	18	388	90.2	556	284	141	75	24.7	19.1	Vandling borough, Lackawanna County
274	199	40	829	75.0	1 269	748	513	325	12.5	35.4	Vanport township, Beaver County
66	26	5	334	119.2	544	254	97	46	25.7	13.3	Venango township, Butler County
21	12	5	137	110.2	215	104	38	18	25.3	13.2	Venango borough, Crawford County
59	34	4	472	102.5	674	337	97	54	29.5	10.1	Venango township, Crawford County
92	58	16	1 132	101.1	1 604	787	166	86	29.6	7.3	Venango township, Erie County
518	390	86	2 856	92.5	4 356	2 303	994	576	20.8	18.1	Vernon township, Crawford County
275	218	58	1 633	91.3	2 377	1 285	551	348	23.9	17.6	Verona borough, Allegheny County
209	188	66	956	80.3	1 430	790	463	302	17.1	26.9	Versailles borough, Allegheny County
39	18	1	183	123.0	306	142	58	27	25.0	14.2	Victory township, Venango County
822	513	92	4 301	92.5	6 425	3 406	1 427	847	22.4	17.2	Village Green-Green Ridge CDP, Delaware County
223	259	229	2 269	82.3	3 214	1 809	711	482	22.3	17.2	Village Shires CDP, Bucks County
156	116	15	718	99.0	1 154	599	287	166	19.2	20.1	Vinco CDP, Cambria County
58	42	15	261	102.3	410	209	115	64	22.3	21.8	Vintondale borough, Cambria County
15	9	1	60	88.3	95	54	25	14	15.9	22.1	Volant borough, Lawrence County
219	125	28	1 648	100.2	2 461	1 239	372	202	25.4	11.3	Walker township, Centre County
186	96	26	894	95.4	1 318	689	308	174	24.6	17.6	Walker township, Huntingdon County
186	120	26	1 286	102.0	1 894	960	332	192	27.1	12.8	Walker township, Juniata County
95	56	14	466	100.9	717	355	165	90	23.4	17.6	Walker township, Schuylkill County
64	58	20	382	90.3	584	308	142	87	19.7	19.5	Wall borough, Allegheny County
140	78	26	1 573	106.0	2 148	1 098	244	151	33.7	7.5	Wallace township, Chester County
17	20	2	175	100.0	259	132	39	23	26.0	11.1	Wallaceton borough, Clearfield County
9	4	1	30	83.3	47	26	14	9	14.5	25.5	Waller CDP, Columbia County
180	139	35	1 075	90.0	1 594	843	354	205	22.0	17.3	Walnutport borough, Northampton County
76	59	17	357	89.9	522	278	152	93	23.0	22.4	Wampum borough, Lawrence County
16	11	1	62	106.5	104	47	28	15	18.8	21.9	Ward township, Tioga County
2 860	1 512	410	16 036	95.7	23 679	12 315	4 782	2 730	24.5	15.2	Warminster township, Bucks County
258	132	34	2 130	96.8	2 948	1 526	424	265	29.7	10.1	Warminster Heights CDP, Bucks County
72	46	8	493	107.9	744	360	126	64	27.4	12.3	Warren township, Bradford County
21	25	5	161	107.5	257	125	51	23	23.1	15.3	Warren township, Franklin County
879	692	283	5 442	88.5	7 885	4 288	1 854	1 182	23.1	18.1	Warren city, Warren County
189	188	86	890	85.5	1 359	741	463	289	17.7	28.0	Warren South CDP, Warren County
911	491	100	8 781	100.2	12 460	6 343	1 502	852	29.1	8.5	Warrington township, Bucks County
256	132	31	2 223	99.5	3 381	1 679	419	221	23.8	9.4	Warrington township, York County
65	36	12	335	86.3	483	265	113	69	22.6	18.1	Warrior Run borough, Luzerne County
106	63	13	824	98.4	1 223	632	182	106	25.2	11.1	Warriors Mark township, Huntingdon County
109	60	18	656	105.2	1 013	498	187	105	24.7	13.9	Warsaw township, Jefferson County
433	215	50	6 093	96.6	8 016	4 154	698	389	33.1	5.8	Warwick township, Bucks County
165	102	36	1 245	105.3	1 957	969	303	163	23.4	11.9	Warwick township, Chester County
935	532	143	7 829	97.7	11 139	5 757	1 610	893	28.0	10.4	Warwick township, Lancaster County
75	62	9	515	99.8	766	381	146	79	25.6	14.2	Washington township, Armstrong County
236	118	31	1 638	104.8	2 489	1 222	385	200	25.8	11.5	Washington township, Berks County
83	66	20	731	94.1	1 016	513	169	99	28.4	11.9	Washington township, Butler County
87	61	20	464	98.5	711	353	168	95	22.8	18.2	Washington township, Cambria County
146	86	18	1 000	103.7	1 431	721	250	133	29.7	12.3	Washington township, Clarion County
155	66	39	1 010	102.7	1 516	763	260	140	25.9	12.7	Washington township, Dauphin County
218	117	26	2 198	105.9	3 246	1 625	361	183	28.3	8.0	Washington township, Erie County
554	444	177	2 376	87.8	3 649	1 956	1 175	691	18.2	26.3	Washington township, Fayette County
1 050	620	158	5 884	96.4	8 875	4 550	1 828	986	23.2	15.8	Washington township, Franklin County
81	30	12	570	94.0	829	413	123	62	25.0	11.1	Washington township, Greene County
96	59	14	863	109.2	1 344	637	169	90	25.5	9.4	Washington township, Indiana County
139	117	34	952	102.8	1 501	748	290	161	22.3	15.0	Washington township, Jefferson County
33	23	13	347	105.8	528	256	69	34	26.1	9.7	Washington township, Lawrence County
436	275	62	3 246	103.0	5 092	2 523	773	431	22.7	11.7	Washington township, Lehigh County
127	48	4	774	108.4	1 147	561	179	87	28.9	11.1	Washington township, Lycoming County
333	321	145	2 151	93.0	3 224	1 726	799	488	22.4	19.2	Washington township, Northampton County
45	44	19	324	103.7	506	257	108	64	23.3	16.4	Washington township, Northumberland County
185	112	22	1 342	104.9	2 032	1 003	319	172	26.1	11.6	Washington township, Schuylkill County
90	60	7	751	104.0	1 089	540	157	81	28.9	10.2	Washington township, Snyder County
1 198	1 022	336	8 108	88.3	12 032	6 518	2 556	1 603	21.2	16.7	Washington city, Washington County
651	449	160	3 732	97.9	5 740	2 942	1 260	720	22.3	17.1	Washington township, Westmoreland County
84	29	7	682	91.5	911	467	120	68	30.2	9.2	Washington township, Wyoming County
150	84	17	1 213	102.8	1 798	887	251	139	26.9	10.2	Washington township, York County
7	9	3	98	105.1	152	76	19	9	24.4	9.5	Washingtonville borough, Montour County
106	72	16	758	91.2	1 056	569	194	115	27.1	13.4	Waterford borough, Erie County
222	95	14	1 896	104.5	2 733	1 354	331	171	29.5	8.5	Waterford township, Erie County
34	26	4	265	107.5	446	217	64	31	18.9	11.6	Watson township, Lycoming County
25	4	1	150	114.7	234	113	30	15	27.3	9.3	Watson township, Warren County
213	193	74	1 258	79.3	1 780	991	480	304	21.1	21.3	Watsontown borough, Northumberland County

Table 2. **Age and Sex: 2000**—Con.

[For information on confidentiality protection, nonsampling error, and definitions, see text]

State County Place and County Subdivision	Total population	Median age	Age: Under 5 years	5 to 17 years	18 to 20 years	21 to 24 years	25 to 34 years	35 to 44 years	45 to 54 years	55 to 59 years	60 to 64 years
PLACE AND COUNTY SUBDIVISION—Con.											
Watts township, Perry County	1 196	37.4	65	247	41	30	162	215	203	67	45
Wattsburg borough, Erie County	378	35.4	19	74	19	21	53	59	52	27	11
Waymart borough, Wayne County	1 429	41.7	79	270	41	37	157	192	174	75	46
Wayne township, Armstrong County	1 117	37.2	76	218	38	40	156	148	150	78	38
Wayne township, Clinton County	1 363	37.9	69	200	63	84	204	219	187	79	66
Wayne township, Crawford County	1 558	35.4	104	333	55	71	200	238	246	95	54
Wayne township, Dauphin County	1 184	36.5	76	249	43	33	157	238	175	58	57
Wayne township, Erie County	1 766	39.2	92	373	59	68	195	291	272	93	88
Wayne township, Greene County	1 223	38.2	58	258	37	43	162	176	199	84	59
Wayne township, Lawrence County	2 328	41.1	107	431	77	86	233	410	358	140	105
Wayne township, Mifflin County	2 414	40.3	130	427	78	89	288	369	352	145	134
Wayne township, Schuylkill County	4 721	40.0	236	886	137	123	546	888	761	298	217
Wayne Heights CDP, Franklin County	1 805	45.0	78	263	42	48	204	268	267	108	94
Waynesboro borough, Franklin County	9 614	36.5	677	1 541	362	549	1 464	1 388	1 134	454	356
Waynesburg borough, Greene County	4 184	30.5	186	594	552	461	500	539	457	152	135
Weatherly borough, Carbon County	2 612	42.1	116	484	77	75	269	390	319	136	122
Weigelstown CDP, York County	10 117	37.6	602	1 862	289	383	1 495	1 573	1 436	576	437
Weisenberg township, Lehigh County	4 144	39.0	251	824	121	117	406	895	737	217	191
Weissport borough, Carbon County	434	34.1	27	75	14	27	80	72	64	12	14
Weissport East CDP, Carbon County	1 936	41.6	79	290	48	87	277	276	297	125	106
Wellersburg borough, Somerset County	176	44.5	6	22	6	6	18	32	26	14	8
Wells township, Bradford County	1 278	38.6	73	277	39	44	140	216	180	75	57
Wells township, Fulton County	529	41.7	37	90	12	13	58	85	63	32	33
Wellsboro borough, Tioga County	3 328	44.2	162	535	95	161	339	429	461	197	147
Wellsville borough, York County	279	39.6	11	52	7	12	28	61	38	15	8
Wernersville borough, Berks County	2 150	40.8	109	333	44	84	298	364	263	106	90
Wesleyville borough, Erie County	3 617	34.1	228	652	196	293	478	543	443	167	152
West township, Huntingdon County	528	38.4	32	86	24	26	70	79	93	26	21
West Abington township, Lackawanna County	311	42.1	13	51	11	9	36	57	65	15	16
West Alexander borough, Washington County	320	35.0	25	70	5	9	51	46	33	15	14
West Beaver township, Snyder County	1 124	34.9	78	259	37	36	153	186	144	58	51
West Bethlehem township, Washington County	1 432	41.4	76	238	35	64	170	217	242	84	67
West Bradford township, Chester County	10 775	35.5	710	2 825	373	272	1 121	2 007	1 822	538	345
West Branch township, Potter County	392	48.1	14	61	4	15	36	52	63	29	22
West Brandywine township, Chester County	7 153	39.0	513	1 422	197	204	726	1 426	1 107	344	235
West Brownsville borough, Washington County	1 075	43.4	30	151	36	73	126	148	186	48	40
West Brunswick township, Schuylkill County	3 428	42.2	178	585	93	127	357	566	602	220	163
West Buffalo township, Union County	2 795	34.1	183	673	117	121	336	510	351	121	106
West Burlington township, Bradford County	782	45.7	26	108	26	38	79	110	64	29	39
West Caln township, Chester County	7 054	35.9	515	1 501	224	234	927	1 295	1 112	323	280
West Cameron township, Northumberland County	517	39.0	28	93	20	21	58	100	68	24	35
West Carroll township, Cambria County	1 445	42.6	64	246	51	54	137	227	198	74	71
West Chester borough, Chester County	17 861	24.6	748	1 641	3 600	3 136	2 853	1 893	1 486	519	374
West Chillisquaque township, Northumberland County	2 846	40.7	139	475	92	104	333	481	439	169	188
West Cocalico township, Lancaster County	6 967	34.4	582	1 599	237	230	906	1 251	896	322	242
West Conshohocken borough, Montgomery County	1 446	35.0	62	193	49	133	287	222	196	75	50
West Cornwall township, Lebanon County	1 909	45.9	65	324	40	64	178	248	294	121	110
West Deer township, Allegheny County	11 563	38.8	730	2 162	346	311	1 427	2 195	1 738	521	496
West Donegal township, Lancaster County	6 539	39.6	382	1 281	193	194	665	1 168	894	290	229
West Earl township, Lancaster County	6 766	36.1	519	1 426	281	298	751	941	909	391	278
West Easton borough, Northampton County	1 152	37.6	54	234	45	44	145	225	141	55	51
West Elizabeth borough, Allegheny County	565	37.0	34	93	19	24	88	88	68	32	24
Westfall township, Pike County	2 430	42.8	135	444	67	65	220	368	377	146	136
West Fallowfield township, Chester County	2 485	35.4	179	574	105	102	269	430	350	111	96
West Fallowfield township, Crawford County	659	39.9	36	118	27	31	76	105	96	28	36
Westfield borough, Tioga County	1 190	38.8	70	231	49	35	148	180	134	53	54
Westfield township, Tioga County	849	41.7	42	164	22	23	92	127	109	63	53
West Finley township, Washington County	951	37.0	64	195	29	49	113	145	179	39	38
West Franklin township, Armstrong County	1 935	38.9	104	355	72	57	242	343	281	112	105
West Goshen CDP, Chester County	8 472	36.8	501	1 414	230	443	1 423	1 340	1 242	479	347
West Goshen township, Chester County	20 495	36.6	1 493	3 894	517	893	2 874	3 729	3 062	1 077	748
West Grove borough, Chester County	2 652	32.1	205	621	103	138	401	547	294	75	53
West Hanover township, Dauphin County	6 505	42.0	320	1 142	198	168	660	1 136	1 158	388	350
West Hazleton borough, Luzerne County	3 542	41.5	182	537	109	129	487	484	445	181	169
West Hemlock township, Montour County	489	39.0	31	102	20	15	46	109	74	30	19
West Hempfield township, Lancaster County	15 128	36.3	1 050	3 258	477	494	1 898	3 010	2 154	720	511
West Hills CDP, Armstrong County	1 229	45.1	57	201	26	43	122	164	214	93	75
West Homestead borough, Allegheny County	2 197	44.2	106	356	50	63	196	361	282	125	140
West Keating township, Clinton County	42	59.0	1	3	-	-	2	6	6	6	7
West Kittanning borough, Armstrong County	1 199	41.9	40	202	32	44	138	195	143	60	40
West Lampeter township, Lancaster County	13 145	43.7	693	2 267	338	332	1 205	1 992	1 565	556	474
West Lawn borough, Berks County	1 597	38.1	99	256	40	56	260	258	200	59	60
West Lebanon township, Lebanon County	836	36.6	70	132	22	42	131	135	116	47	25
West Leechburg borough, Westmoreland County	1 290	43.8	61	200	29	46	155	186	180	67	74
West Liberty borough, Butler County	325	36.4	24	55	14	16	41	52	44	22	20
West Mahanoy township, Schuylkill County	6 166	35.6	147	456	225	611	1 550	1 289	782	207	147
West Mahoning township, Indiana County	1 128	19.8	157	363	65	67	113	128	87	25	27
West Manchester township, York County	17 035	42.9	800	2 622	408	598	1 997	2 690	2 525	1 001	836
West Manheim township, York County	4 865	39.7	241	1 013	184	138	472	899	873	284	244
West Marlborough township, Chester County	859	38.5	43	163	28	34	119	147	143	55	43
West Mayfield borough, Beaver County	1 187	39.5	77	216	45	31	132	197	155	56	49
West Mead township, Crawford County	5 227	40.5	309	978	181	196	571	821	826	315	250
West Middlesex borough, Mercer County	929	40.0	37	178	38	30	103	144	140	50	43
West Middletown borough, Washington County	144	46.0	3	22	5	6	11	22	23	8	13

Table 2. **Age and Sex: 2000**—Con.

[For information on confidentiality protection, nonsampling error, and definitions, see text]

Age—Con.			Age and sex						Percent of total population		State County Place and County Subdivision
			All ages		18 years and over		65 years and over				
65 to 74 years	75 to 84 years	85 years and over	Female	Males per 100 females	Total	Female	Total	Female	Under 18 years	65 years and over	
											PLACE AND COUNTY SUBDIVISION—Con.
85	29	7	594	101.3	884	439	121	55	26.1	10.1	Watts township, Perry County
24	15	4	196	92.9	285	145	43	26	24.6	11.4	Wattsburg borough, Erie County
107	123	128	799	78.8	1 080	637	358	260	24.4	25.1	Waymart borough, Wayne County
92	70	13	549	103.5	823	406	175	93	26.3	15.7	Wayne township, Armstrong County
114	60	18	624	118.4	1 094	490	192	102	19.7	14.1	Wayne township, Clinton County
93	52	17	773	101.6	1 121	556	162	90	28.0	10.4	Wayne township, Crawford County
63	34	1	565	109.6	859	418	98	51	27.4	8.3	Wayne township, Dauphin County
131	87	17	884	99.8	1 301	658	235	129	26.3	13.3	Wayne township, Erie County
86	46	15	603	102.8	907	456	147	85	25.8	12.0	Wayne township, Greene County
210	144	27	1 167	99.5	1 790	905	381	216	23.1	16.4	Wayne township, Lawrence County
224	131	47	1 231	96.1	1 857	948	402	228	23.1	16.7	Wayne township, Mifflin County
392	197	40	2 371	99.1	3 599	1 792	629	321	23.8	13.3	Wayne township, Schuylkill County
231	154	48	952	89.6	1 464	774	433	239	18.9	24.0	Wayne Heights CDP, Franklin County
759	697	233	5 111	88.1	7 396	3 960	1 689	1 057	23.1	17.6	Waynesboro borough, Franklin County
272	225	111	2 118	97.5	3 404	1 724	608	405	18.6	14.5	Waynesburg borough, Greene County
272	254	98	1 398	86.8	2 012	1 093	624	402	23.0	23.9	Weatherly borough, Carbon County
810	499	155	5 200	94.6	7 653	3 990	1 464	838	24.4	14.5	Weigelstown CDP, York County
210	144	31	2 050	102.1	3 069	1 535	385	207	25.9	9.3	Weisenberg township, Lehigh County
28	17	4	212	104.7	332	161	49	29	23.5	11.3	Weissport borough, Carbon County
196	124	31	981	97.3	1 567	807	351	206	19.1	18.1	Weissport East CDP, Carbon County
21	14	3	96	83.3	148	79	38	24	15.9	21.6	Wellersburg borough, Somerset County
92	71	14	626	104.2	928	455	177	90	27.4	13.8	Wells township, Bradford County
62	28	16	266	98.9	402	200	106	58	24.0	20.0	Wells township, Fulton County
310	331	161	1 840	80.9	2 631	1 501	802	513	20.9	24.1	Wellsboro borough, Tioga County
26	17	4	137	103.6	216	105	47	23	22.6	16.8	Wellsville borough, York County
185	159	115	1 094	96.5	1 708	878	459	278	20.6	21.3	Wernersville borough, Berks County
253	176	36	1 812	99.6	2 737	1 384	465	263	24.3	12.9	Wesleyville borough, Erie County
40	25	6	267	97.8	410	203	71	39	22.3	13.4	West township, Huntingdon County
23	14	1	158	96.8	247	117	38	26	20.6	12.2	West Abington township, Lackawanna County
28	15	9	176	81.8	225	126	52	36	29.7	16.3	West Alexander borough, Washington County
81	32	9	559	101.1	787	396	122	60	30.0	10.9	West Beaver township, Snyder County
142	79	18	733	95.4	1 118	578	239	145	21.9	16.7	West Bethlehem township, Washington County
478	244	40	5 246	105.4	7 240	3 675	762	416	32.8	7.1	West Bradford township, Chester County
47	41	8	198	98.0	317	158	96	49	19.1	24.5	West Branch township, Potter County
427	442	110	3 629	97.1	5 218	2 687	979	578	27.1	13.7	West Brandywine township, Chester County
121	95	21	547	96.5	894	460	237	124	16.8	22.0	West Brownsville borough, Washington County
286	177	74	1 718	99.5	2 665	1 363	537	304	22.3	15.7	West Brunswick township, Schuylkill County
158	104	15	1 386	101.7	1 939	970	277	155	30.6	9.9	West Buffalo township, Union County
64	97	102	406	92.6	648	328	263	184	17.1	33.6	West Burlington township, Bradford County
425	187	31	3 444	104.8	5 038	2 513	643	329	28.6	9.1	West Caln township, Chester County
39	21	10	246	110.2	396	189	70	36	23.4	13.5	West Cameron township, Northumberland County
138	132	53	729	98.2	1 135	584	323	187	21.5	22.4	West Carroll township, Cambria County
690	651	270	9 479	88.4	15 472	8 332	1 611	1 051	13.4	9.0	West Chester borough, Chester County
242	161	23	1 413	101.4	2 232	1 133	426	215	21.6	15.0	West Chillisquaque township, Northumberland County
377	242	83	3 512	98.4	4 786	2 418	702	401	31.3	10.1	West Cocalico township, Lancaster County
99	72	8	716	102.0	1 191	581	179	107	17.6	12.4	West Conshohocken borough, Montgomery County
282	149	34	967	97.4	1 520	806	465	257	20.4	24.4	West Cornwall township, Lebanon County
884	581	172	5 921	95.3	8 671	4 491	1 637	962	25.0	14.2	West Deer township, Allegheny County
478	505	260	3 332	96.2	4 876	2 518	1 243	696	25.4	19.0	West Donegal township, Lancaster County
444	340	188	3 460	95.5	4 821	2 523	972	565	28.7	14.4	West Earl township, Lancaster County
89	54	15	589	95.6	864	441	158	89	25.0	13.7	West Easton borough, Northampton County
47	40	8	303	86.5	438	237	95	59	22.5	16.8	West Elizabeth borough, Allegheny County
242	145	85	1 244	95.3	1 851	984	472	277	23.8	19.4	Westfall township, Pike County
168	80	21	1 236	101.1	1 732	877	269	133	30.3	10.8	West Fallowfield township, Chester County
63	30	13	338	95.0	505	263	106	55	23.4	16.1	West Fallowfield township, Crawford County
116	87	33	628	89.5	889	488	236	135	25.3	19.8	Westfield borough, Tioga County
107	35	12	434	95.6	643	338	154	80	24.3	18.1	Westfield township, Tioga County
62	34	4	451	110.9	692	338	100	54	27.2	10.5	West Finley township, Washington County
144	86	34	988	95.9	1 476	759	264	150	23.7	13.6	West Franklin township, Armstrong County
534	368	151	4 222	100.7	6 557	3 322	1 053	624	22.6	12.4	West Goshen CDP, Chester County
1 153	812	243	10 391	97.2	15 108	7 759	2 208	1 287	26.3	10.8	West Goshen township, Chester County
105	86	24	1 354	95.9	1 826	942	215	136	31.1	8.1	West Grove borough, Chester County
627	304	54	3 272	98.8	5 043	2 585	985	549	22.5	15.1	West Hanover township, Dauphin County
365	343	111	1 837	92.8	2 823	1 501	819	536	20.3	23.1	West Hazleton borough, Luzerne County
28	12	3	233	109.9	356	167	43	18	27.2	8.8	West Hemlock township, Montour County
873	514	169	7 778	94.5	10 820	5 670	1 556	920	28.5	10.3	West Hempfield township, Lancaster County
142	86	6	646	90.2	971	512	234	123	21.0	19.0	West Hills CDP, Armstrong County
276	205	37	1 165	88.6	1 735	917	518	308	21.0	23.6	West Homestead borough, Allegheny County
5	6	-	18	133.3	38	17	11	3	9.5	26.2	West Keating township, Clinton County
150	130	25	641	87.1	957	531	305	193	20.2	25.4	West Kittanning borough, Armstrong County
1 271	1 690	762	7 011	87.5	10 185	5 548	3 723	2 241	22.5	28.3	West Lampeter township, Lancaster County
135	128	46	832	91.9	1 242	665	309	181	22.2	19.3	West Lawn borough, Berks County
61	39	16	409	104.4	634	323	116	64	24.2	13.9	West Lebanon township, Lebanon County
148	115	29	655	96.9	1 029	531	292	165	20.2	22.6	West Leechburg borough, Westmoreland County
15	18	4	151	115.2	246	113	37	20	24.3	11.4	West Liberty borough, Butler County
377	266	109	1 644	275.1	5 563	1 343	752	452	9.8	12.2	West Mahanoy township, Schuylkill County
62	28	6	543	107.7	608	304	96	52	46.1	8.5	West Mahoning township, Indiana County
1 652	1 374	532	8 924	90.9	13 613	7 276	3 558	2 191	20.1	20.9	West Manchester township, York County
311	171	35	2 387	103.8	3 611	1 790	517	262	25.8	10.6	West Manheim township, York County
49	28	7	419	105.0	653	319	84	45	24.0	9.8	West Marlborough township, Chester County
114	98	17	634	87.2	894	487	229	126	24.7	19.3	West Mayfield borough, Beaver County
410	289	81	2 707	93.1	3 940	2 086	780	450	24.6	14.9	West Mead township, Crawford County
78	75	13	501	85.4	714	385	166	105	23.1	17.9	West Middlesex borough, Mercer County
15	15	1	69	108.7	119	58	31	17	17.4	21.5	West Middletown borough, Washington County

Table 2. **Age and Sex: 2000**—Con.

[For information on confidentiality protection, nonsampling error, and definitions, see text]

State County Place and County Subdivision	Total population	Median age	Age: Under 5 years	5 to 17 years	18 to 20 years	21 to 24 years	25 to 34 years	35 to 44 years	45 to 54 years	55 to 59 years	60 to 64 years
PLACE AND COUNTY SUBDIVISION—Con.											
West Mifflin borough, Allegheny County	22 464	42.2	1 187	3 646	670	874	2 451	3 441	3 131	1 125	1 088
Westmont borough, Cambria County	5 523	44.0	282	1 063	125	115	463	815	991	306	259
West Nantmeal township, Chester County	2 031	38.7	147	414	54	62	212	349	315	112	112
West Newton borough, Westmoreland County	3 083	41.5	146	511	107	126	382	470	462	126	96
West Norriton township, Montgomery County	14 901	38.7	850	1 980	377	628	2 631	2 588	2 155	741	636
West Norriton CDP, Montgomery County	14 901	38.7	850	1 980	377	628	2 631	2 588	2 155	741	636
West Nottingham township, Chester County	2 634	35.2	174	563	106	106	359	445	326	186	104
Westover borough, Clearfield County	458	34.7	30	104	16	14	67	66	55	19	22
West Penn township, Schuylkill County	3 852	41.2	190	657	124	128	418	649	683	233	178
West Pennsboro township, Cumberland County	5 263	39.5	342	933	186	172	614	853	787	320	246
West Perry township, Snyder County	1 038	37.5	54	218	34	42	132	159	122	51	58
West Pikeland township, Chester County	3 551	38.9	276	815	57	57	290	757	677	213	141
West Pike Run township, Washington County	1 925	40.9	114	300	76	99	203	301	311	117	77
West Pittston borough, Luzerne County	5 072	42.5	225	787	151	177	648	739	693	251	242
West Pottsgrove township, Montgomery County	3 815	36.4	229	709	127	165	580	653	517	167	154
West Providence township, Bedford County	3 323	41.3	180	525	112	125	401	496	480	220	186
West Reading borough, Berks County	4 049	40.3	237	522	129	203	628	537	421	168	141
West Rockhill township, Bucks County	4 233	43.0	189	696	129	148	428	668	601	280	191
West Sadsbury township, Chester County	2 444	35.9	170	547	101	76	288	414	381	124	88
West St. Clair township, Bedford County	1 647	35.5	112	349	58	61	230	256	208	83	73
West Salem township, Mercer County	3 565	44.5	162	597	105	107	325	517	522	209	163
West Shenango township, Crawford County	541	40.7	34	96	22	8	67	82	85	23	18
West Sunbury borough, Butler County	104	35.7	5	23	5	3	14	15	18	4	1
West Taylor township, Cambria County	862	44.3	38	110	24	29	106	130	149	55	49
Westtown township, Chester County	10 352	38.7	619	2 170	255	369	1 149	1 845	1 884	652	387
West View borough, Allegheny County	7 277	37.9	446	1 259	197	284	1 092	1 282	935	312	303
West Vincent township, Chester County	3 170	39.7	276	614	54	59	269	676	552	217	132
West Wheatfield township, Indiana County	2 375	38.7	149	408	86	120	301	352	378	120	125
West Whiteland township, Chester County	16 499	34.9	1 266	2 866	347	635	3 179	3 110	2 320	767	551
West Wyoming borough, Luzerne County	2 833	42.4	128	463	72	88	306	468	380	146	161
West Wyomissing CDP, Berks County	3 016	43.4	143	410	76	111	380	458	408	159	150
West York borough, York County	4 321	34.6	307	783	127	220	753	744	489	164	136
Wetmore township, McKean County	1 721	42.1	85	301	45	62	183	278	274	113	97
Wharton township, Fayette County	4 145	37.2	279	831	159	172	517	636	621	221	193
Wharton township, Potter County	91	51.5	2	16	3	1	8	7	21	5	8
Wheatfield township, Perry County	3 329	35.9	201	713	109	123	466	615	567	178	98
Wheatland borough, Mercer County	748	45.8	44	93	25	16	82	111	86	47	37
Whitaker borough, Allegheny County	1 338	39.3	71	242	34	52	161	240	177	65	69
White township, Beaver County	1 434	36.5	89	255	37	83	223	173	207	89	69
White township, Cambria County	813	41.3	26	139	27	28	110	123	132	45	48
White township, Indiana County	14 034	42.7	607	2 202	549	807	1 415	1 974	2 269	770	667
White Deer township, Union County	4 273	39.5	243	784	141	149	504	733	712	241	220
Whitehall borough, Allegheny County	14 444	43.8	681	2 118	427	511	1 568	2 202	2 016	765	655
Whitehall township, Lehigh County	24 896	39.5	1 374	3 913	720	1 104	3 514	4 093	3 264	1 304	1 093
White Haven borough, Luzerne County	1 182	36.9	58	265	41	45	140	191	159	46	42
Whiteley township, Greene County	754	35.5	45	158	29	31	106	131	116	29	28
Whitemarsh township, Montgomery County	16 702	39.8	1 116	2 945	357	481	2 178	2 805	2 596	885	709
White Oak borough, Allegheny County	8 437	45.0	341	1 164	362	289	850	1 216	1 341	492	365
Whitfield CDP, Berks County	2 952	43.4	131	604	72	47	208	492	490	171	166
Whitpain township, Montgomery County	18 562	41.1	1 135	3 511	419	532	1 851	3 167	3 094	1 247	842
Wickerham Manor-Fisher CDP, Washington County	1 783	50.3	55	258	28	40	150	218	257	108	95
Wiconisco township, Dauphin County	1 168	40.6	64	197	44	46	145	165	177	83	59
Wilburton Number One CDP, Columbia County	248	43.4	14	38	4	9	26	41	34	15	18
Wilburton Number Two CDP, Columbia County	77	39.3	6	12	1	-	14	13	8	3	5
Wilkes-Barre city, Luzerne County	43 123	38.8	2 113	6 461	2 706	2 730	5 324	5 942	5 202	1 943	1 818
Wilkes-Barre township, Luzerne County	3 235	41.6	159	419	87	121	509	486	387	188	140
Wilkes-Barre Township CDP, Luzerne County	3 235	41.6	159	419	87	121	509	486	387	188	140
Wilkins township, Allegheny County	6 917	46.2	328	842	155	220	798	984	1 068	378	360
Wilkinsburg borough, Allegheny County	19 196	37.8	1 266	3 219	592	879	2 836	2 923	2 750	936	756
Wilkins Township CDP, Allegheny County	6 917	46.2	328	842	155	220	798	984	1 068	378	360
Williams township, Dauphin County	1 135	39.3	58	206	38	44	131	200	179	55	60
Williams township, Northampton County	4 470	40.7	211	870	125	137	433	823	803	273	212
Williamsburg borough, Blair County	1 345	37.6	87	242	38	63	205	179	173	64	49
Williamsport city, Lycoming County	30 706	32.4	1 832	5 069	3 101	2 440	3 908	4 280	3 658	1 220	1 065
Williamstown borough, Dauphin County	1 433	40.2	82	230	53	62	196	198	179	70	66
Willistown township, Chester County	10 011	42.8	589	1 754	205	233	989	1 638	1 756	721	552
Willow Grove CDP, Montgomery County	16 234	38.4	1 045	2 678	450	613	2 375	2 767	2 121	760	595
Willow Street CDP, Lancaster County	7 258	54.4	306	933	160	171	566	806	714	304	224
Wilmerding borough, Allegheny County	2 145	39.9	133	312	58	114	305	312	275	112	73
Wilmington township, Lawrence County	2 760	37.2	216	627	118	101	251	409	405	128	132
Wilmington township, Mercer County	1 105	35.9	75	254	62	60	89	154	171	55	36
Wilmore borough, Cambria County	252	36.5	22	61	6	5	24	49	25	3	8
Wilmot township, Bradford County	1 177	39.4	73	222	32	42	143	172	182	80	70
Wilson borough, Northampton County	7 682	36.2	465	1 446	232	350	1 169	1 284	967	312	266
Windber borough, Somerset County	4 395	42.8	206	731	129	164	525	586	560	226	187
Wind Gap borough, Northampton County	2 812	39.3	172	414	70	142	424	409	390	117	133
Windham township, Bradford County	967	39.4	61	173	34	35	101	162	139	63	57
Windham township, Wyoming County	828	39.3	59	147	28	28	95	130	128	62	44
Windsor township, Berks County	2 392	40.8	127	365	70	82	276	478	446	128	97
Windsor borough, York County	1 331	30.9	101	317	48	79	217	225	134	34	52
Windsor township, York County	12 807	38.6	809	2 370	338	347	1 681	2 316	1 879	768	627
Winfield township, Butler County	3 585	40.0	232	668	108	106	389	642	488	173	142
Winslow township, Jefferson County	2 591	39.4	142	471	89	77	341	411	348	169	162
Winterstown borough, York County	546	37.1	34	94	20	18	81	101	72	36	29
Wolf township, Lycoming County	2 707	39.1	179	505	98	106	304	443	416	169	137
Wolf Creek township, Mercer County	729	39.7	40	138	31	19	86	121	113	57	44

Table 2. **Age and Sex: 2000**—Con.

[For information on confidentiality protection, nonsampling error, and definitions, see text]

Age—Con.			Age and sex						Percent of total population		State County Place and County Subdivision
			All ages		18 years and over		65 years and over				
65 to 74 years	75 to 84 years	85 years and over	Female	Males per 100 females	Total	Female	Total	Female	Under 18 years	65 years and over	
											PLACE AND COUNTY SUBDIVISION—Con.
2 394	1 993	464	11 863	89.4	17 631	9 565	4 851	2 912	21.5	21.6	West Mifflin borough, Allegheny County
526	473	105	2 920	89.1	4 178	2 272	1 104	657	24.4	20.0	Westmont borough, Cambria County
162	79	13	994	104.3	1 470	729	254	124	27.6	12.5	West Nantmeal township, Chester County
284	275	98	1 654	86.4	2 426	1 322	657	420	21.3	21.3	West Newton borough, Westmoreland County
1 195	928	192	7 763	91.9	12 071	6 465	2 315	1 388	19.0	15.5	West Norriton township, Montgomery County
1 195	928	192	7 763	91.9	12 071	6 465	2 315	1 388	19.0	15.5	West Norriton CDP, Montgomery County
157	79	29	1 317	100.0	1 897	958	265	144	28.0	10.1	West Nottingham township, Chester County
33	26	6	217	111.1	324	161	65	35	29.3	14.2	Westover borough, Clearfield County
327	217	48	1 896	103.2	3 005	1 483	592	317	22.0	15.4	West Penn township, Schuylkill County
379	293	138	2 672	97.0	3 988	2 035	810	463	24.2	15.4	West Pennsboro township, Cumberland County
97	58	13	528	96.6	766	398	168	90	26.2	16.2	West Perry township, Snyder County
165	89	14	1 794	97.9	2 460	1 257	268	136	30.7	7.5	West Pikeland township, Chester County
171	126	30	974	97.6	1 511	778	327	182	21.5	17.0	West Pike Run township, Washington County
545	478	136	2 780	82.4	4 060	2 287	1 159	759	20.0	22.9	West Pittston borough, Luzerne County
278	189	47	1 978	92.9	2 877	1 501	514	318	24.6	13.5	West Pottsgrove township, Montgomery County
351	206	41	1 686	97.1	2 618	1 347	598	330	21.2	18.0	West Providence township, Bedford County
356	434	273	2 218	82.6	3 290	1 840	1 063	687	18.7	26.3	West Reading borough, Berks County
357	346	200	2 182	94.0	3 348	1 741	903	545	20.9	21.3	West Rockhill township, Bucks County
144	97	14	1 209	102.2	1 727	860	255	132	29.3	10.4	West Sadsbury township, Chester County
125	81	11	823	100.1	1 186	601	217	115	28.0	13.2	West St. Clair township, Bedford County
341	340	177	1 842	93.5	2 806	1 492	858	532	21.3	24.1	West Salem township, Mercer County
58	38	10	286	89.2	411	214	106	55	24.0	19.6	West Shenango township, Crawford County
7	6	3	48	116.7	76	43	16	12	26.9	15.4	West Sunbury borough, Butler County
83	72	17	426	102.3	714	354	172	104	17.2	20.0	West Taylor township, Cambria County
644	308	70	5 281	96.0	7 563	3 917	1 022	550	26.9	9.9	Westtown township, Chester County
582	449	136	3 865	88.3	5 572	3 029	1 167	738	23.4	16.0	West View borough, Allegheny County
199	95	27	1 569	102.0	2 280	1 146	321	156	28.1	10.1	West Vincent township, Chester County
194	122	20	1 154	105.8	1 818	909	336	176	23.5	14.1	West Wheatfield township, Indiana County
877	470	111	8 425	95.8	12 367	6 390	1 458	831	25.0	8.8	West Whiteland township, Chester County
350	217	54	1 470	92.7	2 242	1 193	621	359	20.9	21.9	West Wyoming borough, Luzerne County
376	279	66	1 545	95.2	2 463	1 302	721	412	18.3	23.9	West Wyomissing CDP, Berks County
279	235	84	2 300	87.9	3 231	1 749	598	376	25.2	13.8	West York borough, York County
166	95	22	834	106.4	1 335	652	283	154	22.4	16.4	Wetmore township, McKean County
277	164	75	2 099	97.5	3 035	1 560	516	279	26.8	12.4	Wharton township, Fayette County
10	9	1	46	97.8	73	37	20	11	19.8	22.0	Wharton township, Potter County
157	84	18	1 647	102.1	2 415	1 193	259	131	27.5	7.8	Wheatfield township, Perry County
116	77	14	404	85.1	611	334	207	129	18.3	27.7	Wheatland borough, Mercer County
109	93	25	665	101.2	1 025	528	227	131	23.4	17.0	Whitaker borough, Allegheny County
119	77	13	778	84.3	1 090	610	209	133	24.0	14.6	White township, Beaver County
81	44	10	374	117.4	648	310	135	67	20.3	16.6	White township, Cambria County
1 258	1 019	497	7 449	88.4	11 225	6 105	2 774	1 746	20.0	19.8	White township, Indiana County
327	177	42	2 122	101.4	3 246	1 644	546	304	24.0	12.8	White Deer township, Union County
1 572	1 421	508	7 736	86.7	11 645	6 374	3 501	2 184	19.4	24.2	Whitehall borough, Allegheny County
2 394	1 621	502	12 965	92.0	19 609	10 359	4 517	2 694	21.2	18.1	Whitehall township, Lehigh County
103	73	19	631	87.3	859	455	195	111	27.3	16.5	White Haven borough, Luzerne County
56	21	4	386	95.3	551	280	81	45	26.9	10.7	Whiteley township, Greene County
1 287	984	359	8 624	93.7	12 641	6 668	2 630	1 521	24.3	15.7	Whitemarsh township, Montgomery County
1 012	802	203	4 446	89.8	6 932	3 704	2 017	1 204	17.8	23.9	White Oak borough, Allegheny County
383	164	24	1 528	93.2	2 217	1 162	571	295	24.9	19.3	Whitfield CDP, Berks County
1 402	978	384	9 615	93.1	13 916	7 357	2 764	1 579	25.0	14.9	Whitpain township, Montgomery County
241	245	88	954	86.9	1 470	806	574	342	17.6	32.2	Wickerham Manor-Fisher CDP, Washington County
114	57	17	592	97.3	907	472	188	109	22.3	16.1	Wiconisco township, Dauphin County
24	20	5	130	90.8	196	101	49	27	21.0	19.8	Wilburton Number One CDP, Columbia County
7	8	-	41	87.8	59	33	15	9	23.4	19.5	Wilburton Number Two CDP, Columbia County
4 076	3 457	1 351	22 324	93.2	34 549	18 119	8 884	5 714	19.9	20.6	Wilkes-Barre city, Luzerne County
369	288	82	1 681	92.4	2 657	1 416	739	471	17.9	22.8	Wilkes-Barre township, Luzerne County
369	288	82	1 681	92.4	2 657	1 416	739	471	17.9	22.8	Wilkes-Barre Township CDP, Luzerne County
918	698	168	3 651	89.5	5 747	3 096	1 784	1 022	16.9	25.8	Wilkins township, Allegheny County
1 531	1 066	442	10 757	78.5	14 711	8 555	3 039	1 956	23.4	15.8	Wilkinsburg borough, Allegheny County
918	698	168	3 651	89.5	5 747	3 096	1 784	1 022	16.9	25.8	Wilkins Township CDP, Allegheny County
83	66	15	551	106.0	871	439	164	99	23.3	14.4	Williams township, Dauphin County
352	188	43	2 242	99.4	3 389	1 707	583	317	24.2	13.0	Williams township, Northampton County
100	104	41	713	88.6	1 016	557	245	158	24.5	18.2	Williamsburg borough, Blair County
1 979	1 559	595	15 531	97.7	23 805	12 153	4 133	2 658	22.5	13.5	Williamsport city, Lycoming County
168	105	24	754	90.1	1 121	601	297	176	21.8	20.7	Williamstown borough, Dauphin County
968	516	90	5 170	93.6	7 668	4 043	1 574	862	23.4	15.7	Willistown township, Chester County
1 317	1 108	405	8 575	89.3	12 511	6 746	2 830	1 758	22.9	17.4	Willow Grove CDP, Montgomery County
866	1 486	722	4 033	80.0	6 019	3 413	3 074	1 885	17.1	42.4	Willow Street CDP, Lancaster County
160	221	70	1 173	82.9	1 700	958	451	300	20.7	21.0	Wilmerding borough, Allegheny County
221	121	31	1 421	94.2	1 917	979	373	192	30.5	13.5	Wilmington township, Lawrence County
87	52	10	593	86.3	776	407	149	79	29.8	13.5	Wilmington township, Mercer County
23	20	6	122	106.6	169	90	49	31	32.9	19.4	Wilmore borough, Cambria County
103	45	13	573	105.4	882	429	161	82	25.1	13.7	Wilmot township, Bradford County
519	478	194	4 014	91.4	5 771	3 070	1 191	764	24.9	15.5	Wilson borough, Northampton County
486	465	130	2 370	85.4	3 458	1 901	1 081	707	21.3	24.6	Windber borough, Somerset County
268	186	87	1 491	88.6	2 226	1 206	541	331	20.8	19.2	Wind Gap borough, Northampton County
94	40	8	468	106.6	733	363	142	71	24.2	14.7	Windham township, Bradford County
60	41	6	417	98.6	622	310	107	64	24.9	12.9	Windham township, Wyoming County
208	101	14	1 188	101.3	1 900	946	323	178	20.6	13.5	Windsor township, Berks County
66	40	18	692	92.3	913	481	124	74	31.4	9.3	Windsor borough, York County
998	548	126	6 474	97.8	9 628	4 930	1 672	904	24.8	13.1	Windsor township, York County
256	277	104	1 833	95.6	2 685	1 403	637	385	25.1	17.8	Winfield township, Butler County
226	129	26	1 281	102.3	1 978	975	381	203	23.7	14.7	Winslow township, Jefferson County
34	22	5	265	106.0	418	207	61	31	23.4	11.2	Winterstown borough, York County
179	142	29	1 370	97.6	2 023	1 054	350	196	25.3	12.9	Wolf township, Lycoming County
49	24	7	362	101.4	551	277	80	40	24.4	11.0	Wolf Creek township, Mercer County

Table 2. **Age and Sex: 2000**—Con.

[For information on confidentiality protection, nonsampling error, and definitions, see text]

State County Place and County Subdivision	Total population	Median age	Age								
			Under 5 years	5 to 17 years	18 to 20 years	21 to 24 years	25 to 34 years	35 to 44 years	45 to 54 years	55 to 59 years	60 to 64 years
PLACE AND COUNTY SUBDIVISION—Con.											
Wolfdale CDP, Washington County	2 873	41.7	166	413	97	109	336	473	423	162	194
Womelsdorf borough, Berks County	2 599	37.0	178	453	73	93	420	429	327	122	85
Wood township, Huntingdon County	713	38.1	39	141	32	40	75	101	100	32	44
Woodbourne CDP, Bucks County	3 512	35.5	233	1 020	121	100	257	709	781	134	54
Woodbury borough, Bedford County	269	40.3	12	58	8	4	30	44	41	8	4
Woodbury township, Bedford County	1 198	32.9	119	291	36	38	153	177	133	69	34
Woodbury township, Blair County	1 637	38.9	83	287	80	65	210	246	228	115	82
Woodcock borough, Crawford County	146	38.0	6	24	7	5	24	29	25	11	7
Woodcock township, Crawford County	2 976	39.7	176	587	72	84	366	425	420	178	149
Woodland Heights CDP, Venango County	1 402	37.3	96	275	76	63	137	214	209	70	48
Woodlyn CDP, Delaware County	10 036	37.6	646	1 923	338	403	1 271	1 720	1 205	477	364
Woodside CDP, Bucks County	2 575	41.1	139	646	76	84	135	414	681	193	75
Woodward CDP, Centre County	126	44.5	5	17	3	4	15	20	18	3	12
Woodward township, Clearfield County	3 550	36.5	86	347	244	173	776	844	449	170	125
Woodward township, Clinton County	2 296	44.3	111	348	64	87	226	346	360	135	129
Woodward township, Lycoming County	2 397	39.0	133	430	98	109	306	378	368	148	133
Worcester township, Montgomery County	7 789	39.9	525	1 602	169	193	751	1 464	1 191	408	295
Wormleysburg borough, Cumberland County	2 607	38.0	152	309	71	156	485	364	366	155	133
Worth township, Butler County	1 331	37.7	79	275	43	50	157	260	211	75	43
Worth township, Centre County	835	38.2	39	156	19	49	109	155	130	36	38
Worth township, Mercer County	830	39.9	50	159	22	25	99	143	123	56	21
Worthington borough, Armstrong County	778	40.5	42	131	25	36	81	126	125	50	34
Worthville borough, Jefferson County	85	35.5	4	20	3	1	14	10	13	3	1
Wright township, Luzerne County	5 593	40.8	329	1 044	151	161	575	942	864	332	313
Wrightstown township, Bucks County	2 839	39.9	179	614	86	74	244	537	518	185	122
Wrightsville borough, York County	2 223	37.6	123	391	72	97	325	374	293	105	106
Wyalusing borough, Bradford County	564	45.0	37	79	16	21	53	76	71	42	25
Wyalusing township, Bradford County	1 341	38.7	71	270	41	51	160	184	200	92	56
Wyncote CDP, Montgomery County	3 046	48.7	149	469	63	82	197	396	447	135	133
Wyndmoor CDP, Montgomery County	5 601	46.5	270	865	128	100	485	829	875	319	241
Wyoming borough, Luzerne County	3 221	43.2	172	448	89	93	433	466	389	175	130
Wyomissing borough, Berks County	8 587	46.1	292	1 274	870	214	585	930	1 179	443	324
Wyomissing Hills borough, Berks County	2 568	45.6	116	467	80	61	170	360	484	176	137
Wysox township, Bradford County	1 763	39.6	90	330	66	60	196	294	230	116	88
Yardley borough, Bucks County	2 498	39.7	146	364	52	67	384	497	408	129	85
Yatesville borough, Luzerne County	649	37.9	43	105	20	19	96	110	91	40	34
Yeadon borough, Delaware County	11 762	38.1	754	2 122	379	521	1 523	1 984	1 695	552	418
Yeagertown CDP, Mifflin County	1 035	36.5	74	185	36	34	165	134	151	52	60
Yoe borough, York County	1 022	31.4	76	207	42	69	172	172	128	47	35
York city, York County	40 862	31.3	3 268	8 351	1 919	2 750	6 317	5 986	4 753	1 669	1 381
York township, York County	23 637	41.0	1 250	3 860	726	1 048	2 799	3 748	3 478	1 339	1 083
Yorkana borough, York County	239	36.8	16	45	9	10	37	36	43	12	6
York Haven borough, York County	809	28.6	75	222	33	38	120	145	72	28	28
York Springs borough, Adams County	574	30.3	55	111	23	32	98	77	45	24	23
Young township, Indiana County	1 744	39.6	101	295	62	77	236	255	237	110	73
Young township, Jefferson County	1 800	41.6	85	312	49	54	194	326	256	94	97
Youngstown borough, Westmoreland County	400	41.0	22	64	14	11	46	74	61	13	32
Youngsville borough, Warren County	1 834	39.5	111	357	55	61	211	260	249	116	99
Youngwood borough, Westmoreland County	4 138	38.9	151	457	118	235	785	802	552	184	160
Zelienople borough, Butler County	4 123	41.3	213	656	118	150	536	629	537	174	130
Zerbe township, Northumberland County	2 021	41.5	96	333	71	71	239	318	271	113	98
Zion CDP, Centre County	2 054	37.4	121	412	56	76	256	375	306	131	126

Table 2. **Age and Sex: 2000**—Con.

[For information on confidentiality protection, nonsampling error, and definitions, see text]

Age—Con.			Age and sex						Percent of total population		State County Place and County Subdivision
			All ages		18 years and over		65 years and over				
65 to 74 years	75 to 84 years	85 years and over	Female	Males per 100 females	Total	Female	Total	Female	Under 18 years	65 years and over	
											PLACE AND COUNTY SUBDIVISION—Con.
303	154	43	1 548	85.6	2 294	1 244	500	289	20.2	17.4	Wolfdale CDP, Washington County
234	134	51	1 320	96.9	1 968	1 025	419	241	24.3	16.1	Womelsdorf borough, Berks County
74	32	3	355	100.8	533	269	109	59	25.2	15.3	Wood township, Huntingdon County
61	34	8	1 738	102.1	2 259	1 138	103	56	35.7	2.9	Woodbourne CDP, Bucks County
28	26	6	151	78.1	199	115	60	39	26.0	22.3	Woodbury borough, Bedford County
93	46	9	603	98.7	788	393	148	81	34.2	12.4	Woodbury township, Bedford County
126	97	18	794	106.2	1 267	616	241	127	22.6	14.7	Woodbury township, Blair County
5	3	-	78	87.2	116	61	8	4	20.5	5.5	Woodcock borough, Crawford County
234	196	89	1 511	97.0	2 213	1 135	519	288	25.6	17.4	Woodcock township, Crawford County
110	81	23	769	82.3	1 031	581	214	133	26.5	15.3	Woodland Heights CDP, Venango County
873	674	142	5 225	92.1	7 467	4 008	1 689	1 035	25.6	16.8	Woodlyn CDP, Delaware County
82	36	14	1 306	97.2	1 790	913	132	70	30.5	5.1	Woodside CDP, Bucks County
14	9	6	64	96.9	104	54	29	17	17.5	23.0	Woodward CDP, Centre County
170	131	35	921	285.5	3 117	726	336	201	12.2	9.5	Woodward township, Clearfield County
264	181	45	1 190	92.9	1 837	960	490	270	20.0	21.3	Woodward township, Clinton County
176	97	21	1 201	99.6	1 834	920	294	146	23.5	12.3	Woodward township, Lycoming County
594	416	181	4 008	94.3	5 662	2 966	1 191	688	27.3	15.3	Worcester township, Montgomery County
255	134	27	1 327	96.5	2 146	1 100	416	238	17.7	16.0	Wormleysburg borough, Cumberland County
84	45	9	684	94.6	977	491	138	76	26.6	10.4	Worth township, Butler County
61	28	15	415	101.2	640	313	104	54	23.4	12.5	Worth township, Centre County
70	48	14	415	100.0	621	301	132	72	25.2	15.9	Worth township, Mercer County
61	50	17	408	90.7	605	314	128	72	22.2	16.5	Worthington borough, Armstrong County
13	2	1	42	102.4	61	31	16	7	28.2	18.8	Worthville borough, Jefferson County
474	294	114	2 848	96.4	4 220	2 194	882	504	24.5	15.8	Wright township, Luzerne County
179	83	18	1 441	97.0	2 046	1 045	280	164	27.9	9.9	Wrightstown township, Bucks County
192	119	26	1 141	94.8	1 709	890	337	200	23.1	15.2	Wrightsville borough, York County
75	50	19	316	78.5	448	252	144	93	20.6	25.5	Wyalusing borough, Bradford County
100	75	41	685	95.8	1 000	520	216	127	25.4	16.1	Wyalusing township, Bradford County
264	407	304	1 734	75.7	2 428	1 429	975	665	20.3	32.0	Wyncote CDP, Montgomery County
563	593	333	3 087	81.4	4 466	2 546	1 489	922	20.3	26.6	Wyndmoor CDP, Montgomery County
342	351	133	1 762	82.8	2 601	1 454	826	538	19.2	25.6	Wyoming borough, Luzerne County
830	1 009	637	4 670	83.9	7 021	3 903	2 476	1 579	18.2	28.8	Wyomissing borough, Berks County
277	206	34	1 330	93.1	1 985	1 041	517	286	22.7	20.1	Wyomissing Hills borough, Berks County
178	88	27	860	105.0	1 343	676	293	154	23.8	16.6	Wysox township, Bradford County
190	145	31	1 310	90.7	1 988	1 067	366	218	20.4	14.7	Yardley borough, Bucks County
53	31	7	360	80.3	501	274	91	60	22.8	14.0	Yatesville borough, Luzerne County
811	685	318	6 545	79.7	8 886	5 105	1 814	1 173	24.5	15.4	Yeadon borough, Delaware County
78	54	12	537	92.7	776	414	144	89	25.0	13.9	Yeagertown CDP, Mifflin County
42	28	4	517	97.7	739	378	74	42	27.7	7.2	Yoe borough, York County
2 256	1 649	563	21 175	93.0	29 243	15 555	4 468	2 790	28.4	10.9	York city, York County
1 989	1 582	735	12 262	92.8	18 527	9 772	4 306	2 535	21.6	18.2	York township, York County
13	10	2	119	100.8	178	91	25	15	25.5	10.5	Yorkana borough, York County
25	18	5	406	99.3	512	264	48	27	36.7	5.9	York Haven borough, York County
34	36	16	282	103.5	408	202	86	52	28.9	15.0	York Springs borough, Adams County
128	134	36	899	94.0	1 348	703	298	184	22.7	17.1	Young township, Indiana County
166	115	52	920	95.7	1 403	727	333	193	22.1	18.5	Young township, Jefferson County
25	29	9	216	85.2	314	167	63	41	21.5	15.8	Youngstown borough, Westmoreland County
176	119	20	981	87.0	1 366	733	315	180	25.5	17.2	Youngsville borough, Warren County
293	286	115	1 747	136.9	3 530	1 450	694	432	14.7	16.8	Youngwood borough, Westmoreland County
325	419	236	2 234	84.6	3 254	1 815	980	658	21.1	23.8	Zelienople borough, Butler County
208	158	45	1 008	100.5	1 592	816	411	247	21.2	20.3	Zerbe township, Northumberland County
120	60	15	1 042	97.1	1 521	768	195	103	25.9	9.5	Zion CDP, Centre County

Table 3. **Race and Hispanic or Latino: 2000**

[For information on confidentiality protection, nonsampling error, and definitions, see text]

State County County Subdivision Place	Total population	Race: One race: White	Black or African American	American Indian and Alaska Native	Asian	Native Hawaiian and Other Pacific Islander	Some other race	Two or more races: Number	Percent of total population	Two races excluding Some other race, and three or more races	Hispanic or Latino (of any race)
The State	**12 281 054**	**10 484 203**	**1 224 612**	**18 348**	**219 813**	**3 417**	**188 437**	**142 224**	**1.2**	**95 212**	**394 088**
Adams County	91 292	87 088	1 105	184	448	21	1 559	887	1.0	595	3 323
Abbottstown borough	905	862	2	1	-	1	35	4	0.4	2	50
Arendtsville borough	848	753	11	1	2	-	73	8	0.9	4	136
Bendersville borough	576	522	13	1	1	-	34	5	0.9	4	73
Berwick township	1 818	1 789	5	-	8	1	13	2	0.1	2	39
Biglerville borough	1 101	1 030	9	-	2	-	43	17	1.5	7	128
Bonneauville borough	1 378	1 319	18	-	5	-	21	15	1.1	12	43
Butler township	2 678	2 560	16	10	3	-	71	18	0.7	11	136
Carroll Valley borough	3 291	3 186	20	14	13	-	8	50	1.5	49	26
Conewago township	5 709	5 590	30	2	9	-	44	34	0.6	26	90
Midway CDP	2 323	2 266	15	1	3	-	27	11	0.5	9	60
Cumberland township	5 718	5 366	145	17	83	1	60	46	0.8	34	123
East Berlin borough	1 365	1 330	7	2	4	-	12	10	0.7	6	39
Fairfield borough	486	478	-	-	3	-	2	3	0.6	3	3
Franklin township	4 590	4 298	80	16	4	-	148	44	1.0	23	264
Cashtown-McKnightstown CDP	753	721	13	-	-	-	7	12	1.6	10	7
Freedom township	844	821	6	-	5	-	4	8	0.9	7	15
Germany township	2 269	2 242	4	2	8	1	2	10	0.4	6	12
Gettysburg borough	7 490	6 401	434	28	96	3	350	178	2.4	115	601
Hamilton township	2 044	2 005	4	-	6	-	16	13	0.6	6	35
Hamiltonban township	2 216	2 149	5	6	8	2	26	20	0.9	19	29
Orrtanna CDP (part)	148	148	-	-	-	-	-	-	-	-	-
Highland township	825	803	1	-	5	1	5	10	1.2	5	12
Orrtanna CDP (part)	21	18	-	-	1	-	-	2	9.5	2	-
Huntington township	2 233	2 147	8	1	15	-	34	28	1.3	14	77
Latimore township	2 528	2 472	3	1	9	1	21	21	0.8	16	47
Lake Meade CDP (part)	385	380	1	-	1	-	1	2	0.5	2	2
Liberty township	1 063	1 046	2	3	1	-	2	9	0.8	9	2
Littlestown borough	3 947	3 839	22	4	17	-	20	45	1.1	31	50
McSherrystown borough	2 691	2 634	14	6	5	1	8	23	0.9	18	44
Menallen township	2 974	2 777	27	6	1	1	122	40	1.3	15	273
Bendersville Station-Aspers CDP	324	254	14	-	-	-	48	8	2.5	-	77
Mount Joy township	3 232	3 115	47	11	15	-	22	22	0.7	14	64
Lake Heritage CDP (part)	611	584	7	5	5	-	2	8	1.3	3	16
Mount Pleasant township	4 420	4 351	19	6	17	-	15	12	0.3	10	75
Lake Heritage CDP (part)	330	322	4	-	1	-	3	-	-	-	3
New Oxford borough	1 696	1 568	23	4	3	3	75	20	1.2	17	152
Oxford township	4 876	4 629	23	6	23	4	151	40	0.8	18	239
Reading township	5 106	5 017	9	12	9	1	14	44	0.9	35	61
Hampton CDP	633	619	1	-	2	-	5	6	0.9	6	13
Lake Meade CDP (part)	1 447	1 422	6	6	-	1	3	9	0.6	6	19
Straban township	4 539	4 351	65	8	33	-	41	41	0.9	28	104
Lake Heritage CDP (part)	195	187	1	-	4	-	3	-	-	-	4
Tyrone township	2 273	2 155	29	9	8	-	44	28	1.2	13	115
Union township	2 989	2 939	2	7	20	-	4	17	0.6	14	25
York Springs borough	574	544	2	-	7	-	19	2	0.3	2	141
Allegheny County	1 281 666	1 080 800	159 058	1 593	21 716	335	4 399	13 765	1.1	11 083	11 166
Aleppo township	1 039	992	32	-	11	-	1	3	0.3	3	10
Aspinwall borough	2 960	2 904	8	1	27	-	5	15	0.5	8	30
Avalon borough	5 294	4 925	257	5	24	1	8	74	1.4	63	31
Baldwin borough	19 999	19 239	483	9	112	1	34	121	0.6	83	129
Baldwin township	2 244	2 213	6	-	13	-	3	9	0.4	9	9
Bell Acres borough	1 382	1 322	15	9	21	-	4	11	0.8	11	3
Bellevue borough	8 770	8 188	386	15	57	-	14	110	1.3	88	71
Ben Avon borough	1 917	1 839	47	7	5	-	1	18	0.9	18	9
Ben Avon Heights borough	392	387	1	-	1	-	-	3	0.8	3	3
Bethel Park borough	33 556	32 584	343	10	371	9	45	194	0.6	178	164
Blawnox borough	1 550	1 442	16	1	81	-	3	7	0.5	7	10
Brackenridge borough	3 543	3 367	122	4	8	1	13	28	0.8	24	19
Braddock borough	2 912	877	1 937	4	7	-	20	67	2.3	65	44
Braddock Hills borough	1 998	1 586	359	6	9	-	3	35	1.8	32	11
Bradfordwoods borough	1 149	1 133	-	1	10	-	3	2	0.2	2	9
Brentwood borough	10 466	10 251	56	25	57	1	22	54	0.5	48	72
Bridgeville borough	5 341	5 023	236	5	20	-	18	39	0.7	36	41
Carnegie borough	8 389	7 661	467	7	103	4	33	114	1.4	102	83
Castle Shannon borough	8 556	8 292	115	5	67	1	33	43	0.5	34	84
Chalfant borough	870	813	33	2	6	1	3	12	1.4	12	4
Cheswick borough	1 899	1 889	5	1	4	-	-	-	-	-	9
Churchill borough	3 566	3 156	300	5	69	1	10	25	0.7	25	41
Clairton city	8 491	5 869	2 405	9	14	-	24	170	2.0	153	62
Collier township	5 265	5 163	39	-	26	-	11	26	0.5	24	19
Coraopolis borough	6 131	5 209	762	5	17	1	35	102	1.7	95	60
Crafton borough	6 706	6 404	184	7	40	5	10	56	0.8	49	38
Crescent township	2 314	2 250	29	7	21	1	-	6	0.3	5	18
Dormont borough	9 305	8 940	98	16	152	5	18	76	0.8	50	99
Dravosburg borough	2 015	1 989	10	5	-	-	5	6	0.3	6	12
Duquesne city	7 332	3 587	3 501	11	10	1	54	168	2.3	143	53
East Deer township	1 362	1 319	26	-	2	-	1	14	1.0	13	1
East McKeesport borough	2 343	2 241	67	3	3	-	4	25	1.1	15	16
East Pittsburgh borough	2 017	1 535	422	7	2	1	6	44	2.2	42	10
Edgewood borough	3 311	2 951	260	4	49	3	17	27	0.8	20	45
Edgeworth borough	1 730	1 658	34	6	16	1	1	14	0.8	14	15
Elizabeth borough	1 609	1 526	58	6	3	-	-	16	1.0	15	4
Elizabeth township	13 839	13 473	234	6	36	2	24	64	0.5	60	51
Emsworth borough	2 598	2 453	93	1	30	-	1	20	0.8	18	11
Etna borough	3 924	3 837	30	14	6	-	6	31	0.8	25	45
Fawn township	2 504	2 472	5	1	17	1	2	6	0.2	4	6
Findlay township	5 145	4 948	84	7	57	-	4	45	0.9	37	29
Imperial-Enlow CDP (part)	2 051	1 964	39	5	16	-	-	27	1.3	23	13
Forest Hills borough	6 831	6 471	204	2	91	1	13	49	0.7	37	49
Forward township	3 771	3 681	41	5	12	1	3	28	0.7	27	12
Fox Chapel borough	5 436	5 071	30	1	284	2	7	41	0.8	35	37

Table 3. **Race and Hispanic or Latino: 2000**—Con.

[For information on confidentiality protection, nonsampling error, and definitions, see text]

Not Hispanic or Latino										State County County Subdivision Place
	One race							Two or more races		
	White									
Total	Number	Percent of total population	Black or African American	American Indian and Alaska Native	Asian	Native Hawaiian and Other Pacific Islander	Some other race	Total	Two races excluding Some other race, and three or more races	
11 886 966	**10 322 455**	**84.1**	**1 202 437**	**14 904**	**218 296**	**2 691**	**13 086**	**113 097**	**87 960**	**The State**
87 969	85 558	93.7	1 046	164	446	16	84	655	557	Adams County
855	847	93.6	2	1	-	1	-	4	2	Abbottstown borough
712	693	81.7	11	1	2	-	-	5	4	Arendtsville borough
503	484	84.0	13	1	1	-	-	4	4	Bendersville borough
1 779	1 763	97.0	5	-	8	1	-	2	2	Berwick township
973	954	86.6	7	-	2	-	-	10	7	Biglerville borough
1 335	1 300	94.3	18	-	5	-	-	12	12	Bonneauville borough
2 542	2 503	93.5	15	9	3	-	-	12	9	Butler township
3 265	3 165	96.2	19	14	13	-	4	50	49	Carroll Valley borough
5 619	5 549	97.2	30	2	9	-	1	28	25	Conewago township
2 263	2 233	96.1	15	1	3	-	1	10	9	Midway CDP
5 595	5 311	92.9	144	15	83	-	2	40	30	Cumberland township
1 326	1 312	96.1	1	2	4	-	1	6	6	East Berlin borough
483	477	98.1	-	-	2	-	1	3	3	Fairfield borough
4 326	4 201	91.5	72	12	4	-	10	27	21	Franklin township
746	721	95.8	12	-	-	-	2	11	9	Cashtown-McKnightstown CDP
829	811	96.1	6	-	5	-	-	7	7	Freedom township
2 257	2 235	98.5	4	2	8	1	1	6	6	Germany township
6 889	6 208	82.9	412	23	95	2	15	134	108	Gettysburg borough
2 009	1 992	97.5	3	-	6	-	1	7	6	Hamilton township
2 187	2 140	96.6	4	6	8	2	8	19	18	Hamiltonban township
148	148	100.0	-	-	-	-	-	-	-	Orrtanna CDP (part)
813	793	96.1	1	-	5	1	4	9	4	Highland township
21	18	85.7	-	-	1	-	-	2	2	Orrtanna CDP (part)
2 156	2 116	94.8	8	1	15	-	-	16	13	Huntington township
2 481	2 449	96.9	3	1	9	1	2	16	16	Latimore township
383	379	98.4	1	-	1	-	-	2	2	Lake Meade CDP (part)
1 061	1 044	98.2	2	3	1	-	2	9	9	Liberty township
3 897	3 814	96.6	22	3	17	-	5	36	31	Littlestown borough
2 647	2 608	96.9	13	6	5	1	1	13	13	McSherrystown borough
2 701	2 637	88.7	26	5	1	1	11	20	15	Menallen township
247	230	71.0	14	-	-	-	3	-	-	Bendersville Station-Aspers CDP
3 168	3 085	95.5	42	10	15	-	6	10	10	Mount Joy township
595	576	94.3	4	5	5	-	2	3	3	Lake Heritage CDP (part)
4 345	4 295	97.2	17	4	17	-	-	12	10	Mount Pleasant township
327	322	97.6	4	-	1	-	-	-	-	Lake Heritage CDP (part)
1 544	1 500	88.4	23	4	3	-	3	11	11	New Oxford borough
4 637	4 557	93.5	23	6	23	4	-	24	17	Oxford township
5 045	4 980	97.5	9	12	9	1	-	34	34	Reading township
620	611	96.5	1	-	2	-	-	6	6	Hampton CDP
1 428	1 409	97.4	6	6	-	1	-	6	6	Lake Meade CDP (part)
4 435	4 297	94.7	58	6	33	-	5	36	26	Straban township
191	187	95.9	-	-	4	-	-	-	-	Lake Heritage CDP (part)
2 158	2 097	92.3	29	8	8	-	-	16	13	Tyrone township
2 964	2 919	97.7	2	7	20	-	1	15	14	Union township
433	422	73.5	2	-	7	-	-	2	2	York Springs borough
1 270 500	1 074 129	83.8	158 049	1 427	21 635	296	2 339	12 625	10 550	Allegheny County
1 029	983	94.6	32	-	11	-	-	3	3	Aleppo township
2 930	2 878	97.2	8	1	27	-	2	14	8	Aspinwall borough
5 263	4 898	92.5	256	5	24	1	5	74	63	Avalon borough
19 870	19 159	95.8	474	9	109	1	22	96	75	Baldwin borough
2 235	2 206	98.3	6	-	13	-	1	9	9	Baldwin township
1 379	1 319	95.4	15	9	21	-	4	11	11	Bell Acres borough
8 699	8 145	92.9	382	12	57	-	9	94	85	Bellevue borough
1 908	1 830	95.5	47	7	5	-	1	18	18	Ben Avon borough
389	384	98.0	1	-	1	-	-	3	3	Ben Avon Heights borough
33 392	32 463	96.7	340	10	371	7	16	185	175	Bethel Park borough
1 540	1 440	92.9	16	-	76	-	1	7	7	Blawnox borough
3 524	3 355	94.7	122	4	8	1	6	28	24	Brackenridge borough
2 868	872	29.9	1 910	4	6	-	9	67	65	Braddock borough
1 987	1 582	79.2	358	6	9	-	2	30	27	Braddock Hills borough
1 140	1 124	97.8	-	1	10	-	3	2	2	Bradfordwoods borough
10 394	10 192	97.4	54	24	57	1	15	51	47	Brentwood borough
5 300	5 003	93.7	233	5	20	-	7	32	29	Bridgeville borough
8 306	7 605	90.7	460	7	103	4	20	107	96	Carnegie borough
8 472	8 237	96.3	115	4	67	-	11	38	33	Castle Shannon borough
866	812	93.3	33	2	6	1	-	12	12	Chalfant borough
1 890	1 880	99.0	5	1	4	-	-	-	-	Cheswick borough
3 525	3 123	87.6	297	5	67	1	7	25	25	Churchill borough
8 429	5 840	68.8	2 395	7	14	-	15	158	144	Clairton city
5 246	5 154	97.9	39	-	26	-	2	25	24	Collier township
6 071	5 178	84.5	760	5	17	1	19	91	89	Coraopolis borough
6 668	6 376	95.1	183	7	40	5	7	50	45	Crafton borough
2 296	2 233	96.5	29	7	21	1	-	5	5	Crescent township
9 206	8 870	95.3	98	16	147	5	1	69	50	Dormont borough
2 003	1 981	98.3	10	5	-	-	2	5	5	Dravosburg borough
7 279	3 571	48.7	3 486	11	10	-	52	149	132	Duquesne city
1 361	1 319	96.8	26	-	2	-	-	14	13	East Deer township
2 327	2 226	95.0	67	3	3	-	4	24	15	East McKeesport borough
2 007	1 528	75.8	420	7	2	1	5	44	42	East Pittsburgh borough
3 266	2 922	88.3	259	4	49	3	7	22	18	Edgewood borough
1 715	1 645	95.1	34	6	15	1	-	14	14	Edgeworth borough
1 605	1 523	94.7	58	5	3	-	-	16	15	Elizabeth borough
13 788	13 436	97.1	232	6	36	2	12	64	60	Elizabeth township
2 587	2 443	94.0	93	1	30	-	1	19	17	Emsworth borough
3 879	3 798	96.8	30	14	6	-	4	27	22	Etna borough
2 498	2 468	98.6	5	-	17	1	2	5	4	Fawn township
5 116	4 926	95.7	84	6	57	-	3	40	34	Findlay township
2 038	1 954	95.3	39	5	16	-	-	24	21	Imperial-Enlow CDP (part)
6 782	6 437	94.2	203	2	91	1	9	39	36	Forest Hills borough
3 759	3 672	97.4	41	5	12	1	1	27	26	Forward township
5 399	5 042	92.8	30	1	284	2	2	38	32	Fox Chapel borough

Table 3. **Race and Hispanic or Latino: 2000**—Con.

[For information on confidentiality protection, nonsampling error, and definitions, see text]

State County County Subdivision Place	Total population	Race									Hispanic or Latino (of any race)
		One race						Two or more races			
		White	Black or African American	American Indian and Alaska Native	Asian	Native Hawaiian and Other Pacific Islander	Some other race	Number	Percent of total population	Two races excluding Some other race, and three or more races	
Allegheny County—Con.											
Franklin Park borough	11 364	10 801	116	5	328	22	19	73	0.6	63	61
Frazer township	1 286	1 280	1	-	2	-	1	2	0.2	2	1
Glassport borough	4 993	4 905	28	14	9	3	9	25	0.5	22	41
Glenfield borough	236	227	6	2	-	-	-	1	0.4	1	1
Green Tree borough	4 719	4 540	25	-	92	-	2	60	1.3	26	31
Hampton township	17 526	17 116	118	8	215	1	21	47	0.3	42	93
Hampton Township CDP	17 526	17 116	118	8	215	1	21	47	0.3	42	93
Harmar township	3 242	3 169	22	3	32	-	2	14	0.4	11	18
Harrison township	10 934	10 367	404	6	45	-	12	100	0.9	90	60
Harrison Township CDP	10 934	10 367	404	6	45	-	12	100	0.9	90	60
Haysville borough	78	76	-	-	-	-	-	2	2.6	2	-
Heidelberg borough	1 225	1 196	12	-	3	-	3	11	0.9	8	7
Homestead borough	3 569	1 522	1 831	9	101	1	8	97	2.7	87	22
Indiana township	6 809	6 514	88	4	147	2	21	33	0.5	24	37
Ingram borough	3 712	3 542	114	8	20	-	8	20	0.5	17	21
Jefferson Hills borough	9 666	9 353	127	16	105	-	14	51	0.5	42	67
Kennedy township	7 504	7 402	38	1	36	2	3	22	0.3	21	22
Kennedy Township CDP	7 504	7 402	38	1	36	2	3	22	0.3	21	22
Kilbuck township	723	715	4	-	1	-	-	3	0.4	3	1
Leet township	1 568	1 487	42	-	15	-	5	19	1.2	18	12
Leetsdale borough	1 232	1 099	90	-	-	-	8	35	2.8	27	20
Liberty borough	2 670	2 616	39	3	3	1	-	8	0.3	6	10
Lincoln borough	1 218	1 203	8	1	4	-	-	2	0.2	2	9
McCandless township	29 022	27 449	375	15	926	2	41	214	0.7	185	202
McCandless Township CDP	29 022	27 449	375	15	926	2	41	214	0.7	185	202
McDonald borough (part)	415	389	22	-	1	-	-	3	0.7	3	-
McKeesport city	24 040	17 406	5 881	66	30	2	141	514	2.1	451	361
McKees Rocks borough	6 622	5 477	931	17	45	2	27	123	1.9	117	72
Marshall township	5 996	5 750	65	-	133	-	4	44	0.7	41	41
Millvale borough	4 028	3 907	39	8	7	-	27	40	1.0	31	36
Moon township	22 290	20 768	798	14	433	5	56	216	1.0	181	220
Carnot-Moon CDP	10 637	9 607	565	12	286	5	34	128	1.2	112	112
Mount Lebanon township	33 017	31 766	202	23	757	4	61	204	0.6	154	263
Mount Lebanon CDP	33 017	31 766	202	23	757	4	61	204	0.6	154	263
Mount Oliver borough	3 970	3 325	466	9	65	1	27	77	1.9	65	43
Munhall borough	12 264	11 624	415	2	75	-	35	113	0.9	102	98
Municipality of Monroeville borough	29 349	25 118	2 432	41	1 294	13	89	362	1.2	311	225
Neville township	1 232	1 199	15	1	-	-	4	13	1.1	12	11
North Braddock borough	6 410	3 955	2 263	11	20	3	38	120	1.9	111	80
North Fayette township	12 254	11 518	319	15	307	1	20	74	0.6	57	108
Imperial-Enlow CDP (part)	1 463	1 424	19	1	4	1	6	8	0.5	7	4
Sturgeon-Noblestown CDP (part)	1 217	1 173	29	1	1	-	-	13	1.1	9	7
North Versailles township	11 125	9 769	1 087	7	85	3	24	150	1.3	138	54
North Versailles CDP	11 125	9 769	1 087	7	85	3	24	150	1.3	138	54
Oakdale borough	1 551	1 523	14	1	1	-	6	6	0.4	6	11
Oakmont borough	6 911	6 762	62	7	34	-	12	34	0.5	28	43
O'Hara township	8 856	8 435	74	4	269	-	23	51	0.6	48	101
O'Hara Township CDP	8 856	8 435	74	4	269	-	23	51	0.6	48	101
Ohio township	3 086	2 992	26	2	46	2	3	15	0.5	11	14
Osborne borough	566	555	9	-	-	-	1	1	0.2	1	2
Penn Hills township	46 809	34 443	11 347	62	255	5	157	540	1.2	458	297
Penn Hills CDP	46 809	34 443	11 347	62	255	5	157	540	1.2	458	297
Pennsbury Village borough	738	708	12	6	6	-	1	5	0.7	1	6
Pine township	7 683	7 465	61	5	86	2	12	52	0.7	50	57
Pitcairn borough	3 689	3 619	16	4	15	-	2	33	0.9	31	20
Pittsburgh city	334 563	226 258	90 750	628	9 195	111	2 218	5 403	1.6	4 072	4 425
Pleasant Hills borough	8 397	8 149	110	4	90	1	12	31	0.4	25	30
Plum borough	26 940	25 754	743	23	231	7	45	137	0.5	118	167
Port Vue borough	4 228	4 175	29	1	1	1	5	16	0.4	14	32
Rankin borough	2 315	648	1 605	3	4	-	9	46	2.0	37	8
Reserve township	3 856	3 775	52	7	11	-	6	5	0.1	3	17
Reserve Township CDP	3 856	3 775	52	7	11	-	6	5	0.1	3	17
Richland township	9 231	9 075	43	7	53	-	13	40	0.4	37	60
Robinson township	12 289	11 705	234	7	251	3	17	72	0.6	58	90
Robinson Township CDP	12 289	11 705	234	7	251	3	17	72	0.6	58	90
Ross township	32 551	31 225	463	27	586	21	65	164	0.5	124	237
Ross Township CDP	32 551	31 225	463	27	586	21	65	164	0.5	124	237
Rosslyn Farms borough	464	460	3	-	-	-	-	1	0.2	1	2
Scott township	17 288	15 792	198	14	1 067	2	40	175	1.0	80	117
Scott Township CDP	17 288	15 792	198	14	1 067	2	40	175	1.0	80	117
Sewickley borough	3 902	3 442	376	5	33	1	2	43	1.1	36	42
Sewickley Heights borough	981	955	9	-	6	-	2	9	0.9	9	3
Sewickley Hills borough	652	615	16	-	12	-	5	4	0.6	3	11
Shaler township	29 757	29 139	122	18	268	7	35	168	0.6	126	155
Shaler Township CDP	29 757	29 139	122	18	268	7	35	168	0.6	126	155
Sharpsburg borough	3 594	3 369	137	1	23	2	13	49	1.4	27	76
South Fayette township	12 271	11 526	429	2	195	6	37	76	0.6	67	88
Sturgeon-Noblestown CDP (part)	547	534	11	1	-	-	1	-	-	-	1
South Park township	14 340	13 645	460	9	109	6	17	94	0.7	65	79
South Park Township CDP	14 340	13 645	460	9	109	6	17	94	0.7	65	79
South Versailles township	351	351	-	-	-	-	-	-	-	-	1
Springdale borough	3 828	3 791	11	3	5	-	7	11	0.3	10	8
Springdale township	1 802	1 795	1	-	-	-	-	6	0.3	3	2
Stowe township	6 706	6 065	539	14	11	-	15	62	0.9	54	28
Stowe Township CDP	6 706	6 065	539	14	11	-	15	62	0.9	54	28
Swissvale borough	9 653	7 187	2 137	11	88	6	58	166	1.7	140	102
Tarentum borough	4 993	4 683	182	14	30	2	13	69	1.4	67	45
Thornburg borough	468	453	-	-	4	-	1	10	2.1	10	7
Trafford borough (part)	31	31	-	-	-	-	-	-	-	-	-
Turtle Creek borough	6 076	5 633	314	5	37	-	9	78	1.3	72	37
Upper St. Clair township	20 053	18 962	136	5	806	5	15	124	0.6	106	157
Upper St. Clair CDP	20 053	18 962	136	5	806	5	15	124	0.6	106	157
Verona borough	3 124	2 992	96	4	11	-	5	16	0.5	15	10
Versailles borough	1 724	1 653	44	3	6	-	1	17	1.0	15	13

Table 3. **Race and Hispanic or Latino: 2000**—Con.

[For information on confidentiality protection, nonsampling error, and definitions, see text]

Not Hispanic or Latino										State County County Subdivision Place
	One race							Two or more races		
	White									
Total	Number	Percent of total population	Black or African American	American Indian and Alaska Native	Asian	Native Hawaiian and Other Pacific Islander	Some other race	Total	Two races excluding Some other race, and three or more races	
										Allegheny County—Con.
11 303	10 753	94.6	115	5	328	18	13	71	61	Franklin Park borough
1 285	1 279	99.5	1	-	2	-	1	2	2	Frazer township
4 952	4 880	97.7	28	13	9	3	1	18	16	Glassport borough
235	226	95.8	6	2	-	-	-	1	1	Glenfield borough
4 688	4 516	95.7	25	-	92	-	-	55	26	Green Tree borough
17 433	17 046	97.3	116	8	215	1	7	40	38	Hampton township
17 433	17 046	97.3	116	8	215	1	7	40	38	Hampton Township CDP
3 224	3 153	97.3	22	3	32	-	1	13	10	Harmar township
10 874	10 328	94.5	399	4	44	-	10	89	85	Harrison township
10 874	10 328	94.5	399	4	44	-	10	89	85	Harrison Township CDP
78	76	97.4	-	-	-	-	-	2	2	Haysville borough
1 218	1 193	97.4	12	-	3	-	2	8	8	Heidelberg borough
3 547	1 512	42.4	1 827	8	99	1	4	96	87	Homestead borough
6 772	6 495	95.4	88	4	147	2	5	31	23	Indiana township
3 691	3 525	95.0	114	8	20	-	6	18	17	Ingram borough
9 599	9 306	96.3	127	11	105	-	-	50	42	Jefferson Hills borough
7 482	7 382	98.4	38	1	36	1	2	22	21	Kennedy township
7 482	7 382	98.4	38	1	36	1	2	22	21	Kennedy Township CDP
722	714	98.8	4	-	1	-	-	3	3	Kilbuck township
1 556	1 481	94.5	42	-	15	-	-	18	18	Leet township
1 212	1 094	88.8	86	-	-	-	-	32	26	Leetsdale borough
2 660	2 607	97.6	39	2	3	1	-	8	6	Liberty borough
1 209	1 194	98.0	8	1	4	-	-	2	2	Lincoln borough
28 820	27 303	94.1	368	13	926	2	9	199	183	McCandless township
28 820	27 303	94.1	368	13	926	2	9	199	183	McCandless Township CDP
415	389	93.7	22	-	1	-	-	3	3	McDonald borough (part)
23 679	17 238	71.7	5 822	58	30	1	78	452	419	McKeesport city
6 550	5 440	82.2	922	9	45	2	14	118	114	McKees Rocks borough
5 955	5 716	95.3	65	-	133	-	-	41	41	Marshall township
3 992	3 887	96.5	39	8	7	-	16	35	29	Millvale borough
22 070	20 607	92.4	794	13	433	5	31	187	159	Moon township
10 525	9 526	89.6	561	11	286	5	23	113	99	Carnot-Moon CDP
32 754	31 569	95.6	200	22	756	4	20	183	151	Mount Lebanon township
32 754	31 569	95.6	200	22	756	4	20	183	151	Mount Lebanon CDP
3 927	3 306	83.3	466	2	65	1	17	70	61	Mount Oliver borough
12 166	11 558	94.2	413	2	75	-	14	104	96	Munhall borough
29 124	24 971	85.1	2 425	39	1 292	11	50	336	298	Municipality of Monroeville borough
1 221	1 189	96.5	15	1	-	-	3	13	12	Neville township
6 330	3 925	61.2	2 240	11	20	2	19	113	106	North Braddock borough
12 146	11 442	93.4	313	9	303	1	9	69	57	North Fayette township
1 459	1 422	97.2	19	1	4	1	4	8	7	Imperial-Enlow CDP (part)
1 210	1 166	95.8	29	1	1	-	-	13	9	Sturgeon-Noblestown CDP (part)
11 071	9 747	87.6	1 079	7	80	2	15	141	132	North Versailles township
11 071	9 747	87.6	1 079	7	80	2	15	141	132	North Versailles CDP
1 540	1 512	97.5	14	1	1	-	6	6	6	Oakdale borough
6 868	6 732	97.4	59	5	34	-	8	30	25	Oakmont borough
8 755	8 356	94.4	73	3	269	-	6	48	46	O'Hara township
8 755	8 356	94.4	73	3	269	-	6	48	46	O'Hara Township CDP
3 072	2 983	96.7	26	2	46	2	-	13	11	Ohio township
564	553	97.7	9	-	-	-	1	1	1	Osborne borough
46 512	34 295	73.3	11 294	57	251	4	113	498	432	Penn Hills township
46 512	34 295	73.3	11 294	57	251	4	113	498	432	Penn Hills CDP
732	706	95.7	12	6	6	-	-	2	1	Pennsbury Village borough
7 626	7 423	96.6	61	4	86	2	-	50	49	Pine township
3 669	3 604	97.7	16	4	15	-	-	30	28	Pitcairn borough
330 138	223 982	66.9	90 183	561	9 160	100	1 217	4 935	3 865	Pittsburgh city
8 367	8 132	96.8	110	4	90	1	2	28	24	Pleasant Hills borough
26 773	25 617	95.1	740	22	231	7	29	127	112	Plum borough
4 196	4 148	98.1	29	1	1	1	1	15	13	Port Vue borough
2 307	648	28.0	1 601	3	4	-	7	44	35	Rankin borough
3 839	3 765	97.6	52	7	11	-	1	3	3	Reserve township
3 839	3 765	97.6	52	7	11	-	1	3	3	Reserve Township CDP
9 171	9 031	97.8	43	4	53	-	3	37	35	Richland township
12 199	11 642	94.7	230	7	248	3	3	66	56	Robinson township
12 199	11 642	94.7	230	7	248	3	3	66	56	Robinson Township CDP
32 314	31 046	95.4	459	21	586	21	27	154	121	Ross township
32 314	31 046	95.4	459	21	586	21	27	154	121	Ross Township CDP
462	458	98.7	3	-	-	-	-	1	1	Rosslyn Farms borough
17 171	15 706	90.8	198	11	1 067	2	20	167	80	Scott township
17 171	15 706	90.8	198	11	1 067	2	20	167	80	Scott Township CDP
3 860	3 410	87.4	375	5	33	1	-	36	31	Sewickley borough
978	953	97.1	9	-	6	-	1	9	9	Sewickley Heights borough
641	610	93.6	16	-	12	-	2	1	1	Sewickley Hills borough
29 602	29 017	97.5	121	18	268	7	16	155	122	Shaler township
29 602	29 017	97.5	121	18	268	7	16	155	122	Shaler Township CDP
3 518	3 312	92.2	136	1	23	2	1	43	26	Sharpsburg borough
12 183	11 475	93.5	427	1	195	5	12	68	61	South Fayette township
546	534	97.6	11	1	-	-	-	-	-	Sturgeon-Noblestown CDP (part)
14 261	13 597	94.8	458	9	105	6	3	83	64	South Park township
14 261	13 597	94.8	458	9	105	6	3	83	64	South Park Township CDP
350	350	99.7	-	-	-	-	-	-	-	South Versailles township
3 820	3 787	98.9	11	3	5	-	4	10	10	Springdale borough
1 800	1 793	99.5	1	-	-	-	-	6	3	Springdale township
6 678	6 048	90.2	534	14	11	-	13	58	53	Stowe township
6 678	6 048	90.2	534	14	11	-	13	58	53	Stowe Township CDP
9 551	7 137	73.9	2 125	11	87	2	36	153	134	Swissvale borough
4 948	4 657	93.3	181	5	30	1	6	68	67	Tarentum borough
461	447	95.5	-	-	4	-	-	10	10	Thornburg borough
31	31	100.0	-	-	-	-	-	-	-	Trafford borough (part)
6 039	5 609	92.3	309	2	37	-	7	75	71	Turtle Creek borough
19 896	18 826	93.9	132	4	805	5	9	115	100	Upper St. Clair township
19 896	18 826	93.9	132	4	805	5	9	115	100	Upper St. Clair CDP
3 114	2 983	95.5	96	4	11	-	5	15	15	Verona borough
1 711	1 642	95.2	44	3	6	-	-	16	15	Versailles borough

Table 3. **Race and Hispanic or Latino: 2000**—Con.

[For information on confidentiality protection, nonsampling error, and definitions, see text]

State County County Subdivision Place	Total population	Race									Hispanic or Latino (of any race)
		One race						Two or more races			
		White	Black or African American	American Indian and Alaska Native	Asian	Native Hawaiian and Other Pacific Islander	Some other race	Number	Percent of total population	Two races excluding Some other race, and three or more races	
Allegheny County—Con.											
Wall borough	727	707	15	-	1	-	-	4	0.6	4	2
West Deer township	11 563	11 440	34	13	25	-	11	40	0.3	26	49
Curtisville CDP	1 173	1 159	1	-	1	-	3	9	0.8	1	13
Russellton CDP	1 530	1 502	6	2	8	-	-	12	0.8	10	10
West Elizabeth borough	565	561	1	-	2	-	-	1	0.2	1	-
West Homestead borough	2 197	1 967	194	4	12	-	1	19	0.9	14	12
West Mifflin borough	22 464	20 137	1 987	26	56	13	57	188	0.8	167	127
West View borough	7 277	7 104	68	5	38	-	13	49	0.7	44	39
Whitaker borough	1 338	1 253	67	-	-	-	8	10	0.7	9	7
Whitehall borough	14 444	13 953	205	3	134	2	40	107	0.7	62	96
White Oak borough	8 437	8 201	157	1	30	1	10	37	0.4	28	34
Wilkins township	6 917	6 418	303	6	105	4	13	68	1.0	59	31
Wilkins Township CDP	6 917	6 418	303	6	105	4	13	68	1.0	59	31
Wilkinsburg borough	19 196	5 615	12 768	72	156	12	105	468	2.4	397	216
Wilmerding borough	2 145	1 959	136	3	5	-	7	35	1.6	33	27
Armstrong County	72 392	71 173	592	66	89	13	97	362	0.5	327	308
Apollo borough	1 765	1 686	58	2	2	1	-	16	0.9	14	14
Applewold borough	356	356	-	-	-	-	-	-	-	-	-
Atwood borough	112	108	-	-	-	-	4	-	-	-	4
Bethel township	1 290	1 284	3	-	2	-	-	1	0.1	1	-
Boggs township	979	961	-	10	-	-	6	2	0.2	2	6
Bradys Bend township	939	927	5	-	2	-	-	5	0.5	5	-
Burrell township	749	744	1	2	-	-	-	2	0.3	1	4
Cadogan township	390	389	-	-	-	-	-	1	0.3	1	-
Cowanshannock township	3 006	2 992	3	2	4	-	-	5	0.2	4	10
Dayton borough	543	543	-	-	-	-	-	-	-	-	-
East Franklin township	3 900	3 856	4	8	14	1	1	16	0.4	16	17
West Hills CDP	1 229	1 220	-	1	-	1	-	7	0.6	7	3
Elderton borough	358	356	1	-	-	-	-	1	0.3	1	-
Ford City borough	3 451	3 257	134	5	6	-	5	44	1.3	37	26
Ford Cliff borough	412	411	1	-	-	-	-	-	-	-	3
Freeport borough	1 962	1 931	5	-	5	1	8	12	0.6	12	9
Gilpin township	2 587	2 535	26	1	5	3	1	16	0.6	12	5
Hovey township	93	91	2	-	-	-	-	-	-	-	-
Kiskiminetas township	4 950	4 865	24	6	11	-	14	30	0.6	30	25
Orchard Hills CDP	2 152	2 113	11	-	10	-	5	13	0.6	13	15
Kittanning borough	4 787	4 658	75	11	12	-	4	27	0.6	26	32
Kittanning township	2 359	2 347	2	-	-	-	-	10	0.4	8	15
Leechburg borough	2 386	2 327	30	1	4	-	1	23	1.0	23	16
Madison township	943	933	4	1	-	-	-	5	0.5	5	5
Mahoning township	1 502	1 490	4	1	-	1	-	6	0.4	6	-
Manor township	4 231	4 167	26	5	4	1	4	24	0.6	21	16
Lenape Heights CDP	1 212	1 197	3	1	-	-	2	9	0.7	8	5
Manorville borough	401	396	-	-	1	-	-	4	1.0	4	2
North Apollo borough	1 426	1 386	22	2	2	1	4	9	0.6	9	2
North Buffalo township	2 942	2 926	5	-	6	1	-	4	0.1	3	14
Parker city	799	784	15	-	-	-	-	-	-	-	-
Parks township	2 754	2 622	89	1	-	-	25	17	0.6	15	17
North Vandergrift-Pleasant View CDP	1 355	1 272	45	-	-	-	24	14	1.0	13	16
Perry township	404	403	-	-	-	-	-	1	0.2	1	1
Pine township	499	497	-	-	-	-	-	2	0.4	2	2
Plumcreek township	2 304	2 291	2	2	-	-	3	6	0.3	6	5
Rayburn township	1 811	1 794	6	-	-	-	5	6	0.3	6	11
Redbank township	1 296	1 284	2	1	-	-	1	8	0.6	5	6
Rural Valley borough	922	906	5	2	-	-	-	9	1.0	8	1
South Bend township	1 259	1 255	1	1	-	-	-	2	0.2	2	-
South Bethlehem borough	444	441	3	-	-	-	-	-	-	-	-
South Buffalo township	2 785	2 763	4	-	1	-	-	17	0.6	16	4
Sugarcreek township	1 557	1 527	26	1	-	-	-	3	0.2	3	8
Valley township	681	674	1	1	3	-	-	2	0.3	2	-
Washington township	1 029	1 023	1	-	-	3	1	1	0.1	1	3
Wayne township	1 117	1 109	-	-	-	-	-	8	0.7	7	-
West Franklin township	1 935	1 921	-	-	3	-	7	4	0.2	4	15
West Kittanning borough	1 199	1 186	-	-	1	-	2	10	0.8	7	8
Worthington borough	778	771	2	-	1	-	1	3	0.4	1	2
Beaver County	181 412	167 890	10 811	190	458	24	362	1 677	0.9	1 450	1 315
Aliquippa city	11 734	7 344	4 168	8	21	4	21	168	1.4	140	117
Ambridge borough	7 769	6 657	884	6	35	1	57	129	1.7	118	142
Baden borough	4 377	4 315	32	2	6	-	4	18	0.4	18	25
Beaver borough	4 775	4 605	126	6	13	-	13	12	0.3	12	42
Beaver Falls city	9 920	7 819	1 739	13	62	2	50	235	2.4	214	105
Big Beaver borough	2 186	2 146	15	5	4	-	4	12	0.5	10	17
Bridgewater borough	739	658	65	1	3	-	2	10	1.4	10	4
Brighton township	8 024	7 860	86	4	35	1	5	33	0.4	28	49
Center township	11 492	11 017	341	10	46	-	14	64	0.6	38	80
Chippewa township	7 021	6 853	65	1	43	2	9	48	0.7	42	19
Conway borough	2 290	2 250	29	1	-	-	1	9	0.4	8	11
Darlington borough	299	293	-	-	2	-	2	2	0.7	2	2
Darlington township	1 974	1 963	2	4	-	-	-	5	0.3	5	3
Daugherty township	3 441	3 341	63	6	5	2	-	24	0.7	23	8
East Rochester borough	623	597	22	-	-	-	-	4	0.6	4	1
Eastvale borough	293	284	5	-	-	-	4	-	-	-	-
Economy borough	9 363	9 207	62	9	26	-	12	47	0.5	43	41
Ellwood City borough (part)	732	726	-	-	-	-	4	2	0.3	1	8
Fallston borough	307	287	17	-	-	-	-	3	1.0	3	-
Frankfort Springs borough	130	130	-	-	-	-	-	-	-	-	1
Franklin township	4 307	4 277	5	5	6	-	3	11	0.3	10	24
Freedom borough	1 763	1 636	91	1	4	-	4	27	1.5	25	13
Georgetown borough	182	182	-	-	-	-	-	-	-	-	-
Glasgow borough	63	62	-	-	-	-	-	1	1.6	1	-
Greene township	2 705	2 652	7	7	2	1	3	33	1.2	33	21
Hanover township	3 529	3 469	21	7	5	-	7	20	0.6	18	35

Table 3. **Race and Hispanic or Latino: 2000**—Con.

[For information on confidentiality protection, nonsampling error, and definitions, see text]

Not Hispanic or Latino										
	One race							Two or more races		
	White									**State** **County** **County Subdivision** **Place**
Total	Number	Percent of total population	Black or African American	American Indian and Alaska Native	Asian	Native Hawaiian and Other Pacific Islander	Some other race	Total	Two races excluding Some other race, and three or more races	
										Allegheny County—Con.
725	705	97.0	15	-	1	-	-	4	4	Wall borough
11 514	11 403	98.6	34	13	25	-	9	30	26	West Deer township
1 160	1 155	98.5	1	-	1	-	2	1	1	Curtisville CDP
1 520	1 494	97.6	6	2	8	-	-	10	10	Russellton CDP
565	561	99.3	1	-	2	-	-	1	1	West Elizabeth borough
2 185	1 961	89.3	189	4	12	-	-	19	14	West Homestead borough
22 337	20 058	89.3	1 986	25	56	8	29	175	160	West Mifflin borough
7 238	7 085	97.4	67	5	38	-	-	43	40	West View borough
1 331	1 248	93.3	67	-	-	-	7	9	9	Whitaker borough
14 348	13 895	96.2	202	2	134	2	11	102	57	Whitehall borough
8 403	8 172	96.9	154	1	30	1	9	36	28	White Oak borough
6 886	6 398	92.5	303	6	105	2	6	66	57	Wilkins township
6 886	6 398	92.5	303	6	105	2	6	66	57	Wilkins Township CDP
18 980	5 558	29.0	12 684	67	155	12	67	437	373	Wilkinsburg borough
2 118	1 937	90.3	134	3	5	-	6	33	31	Wilmerding borough
72 084	70 976	98.0	578	64	82	12	39	333	309	Armstrong County
1 751	1 675	94.9	58	2	2	-	-	14	14	Apollo borough
356	356	100.0	-	-	-	-	-	-	-	Applewold borough
108	108	96.4	-	-	-	-	-	-	-	Atwood borough
1 290	1 284	99.5	3	-	2	-	-	1	1	Bethel township
973	961	98.2	-	10	-	-	-	2	2	Boggs township
939	927	98.7	5	-	2	-	-	5	5	Bradys Bend township
745	741	98.9	1	2	-	-	-	1	1	Burrell township
390	389	99.7	-	-	-	-	-	1	1	Cadogan township
2 996	2 982	99.2	3	2	4	-	-	5	4	Cowanshannock township
543	543	100.0	-	-	-	-	-	-	-	Dayton borough
3 883	3 841	98.5	3	7	14	1	1	16	16	East Franklin township
1 226	1 217	99.0	-	1	-	1	-	7	7	West Hills CDP
358	356	99.4	1	-	-	-	-	1	1	Elderton borough
3 425	3 249	94.1	133	4	2	-	1	36	31	Ford City borough
409	408	99.0	1	-	-	-	-	-	-	Ford Cliff borough
1 953	1 928	98.3	5	-	5	1	5	9	9	Freeport borough
2 582	2 531	97.8	26	1	5	3	-	16	12	Gilpin township
93	91	97.8	2	-	-	-	-	-	-	Hovey township
4 925	4 846	97.9	24	6	11	-	8	30	30	Kiskiminetas township
2 137	2 103	97.7	11	-	10	-	-	13	13	Orchard Hills CDP
4 755	4 634	96.8	75	11	12	-	2	21	21	Kittanning borough
2 344	2 333	98.9	1	-	-	-	-	10	8	Kittanning township
2 370	2 311	96.9	30	1	4	-	1	23	23	Leechburg borough
938	928	98.4	4	1	-	-	-	5	5	Madison township
1 502	1 490	99.2	4	1	-	1	-	6	6	Mahoning township
4 215	4 158	98.3	25	5	3	1	1	22	21	Manor township
1 207	1 194	98.5	3	1	-	-	-	9	8	Lenape Heights CDP
399	394	98.3	-	-	1	-	-	4	4	Manorville borough
1 424	1 384	97.1	22	2	2	1	4	9	9	North Apollo borough
2 928	2 914	99.0	4	-	5	1	-	4	3	North Buffalo township
799	784	98.1	15	-	-	-	-	-	-	Parker city
2 737	2 620	95.1	89	1	-	-	10	17	15	Parks township
1 339	1 271	93.8	45	-	-	-	9	14	13	North Vandergrift-Pleasant View CDP
403	402	99.5	-	-	-	-	-	1	1	Perry township
497	497	99.6	-	-	-	-	-	-	-	Pine township
2 299	2 286	99.2	2	2	-	-	3	6	6	Plumcreek township
1 800	1 793	99.0	1	-	-	-	-	6	6	Rayburn township
1 290	1 280	98.8	1	1	-	-	-	8	5	Redbank township
921	906	98.3	5	2	-	-	-	8	8	Rural Valley borough
1 259	1 255	99.7	1	1	-	-	-	2	2	South Bend township
444	441	99.3	3	-	-	-	-	-	-	South Bethlehem borough
2 781	2 760	99.1	4	-	1	-	-	16	15	South Buffalo township
1 549	1 523	97.8	23	1	-	-	-	2	2	Sugarcreek township
681	674	99.0	1	1	3	-	-	2	2	Valley township
1 026	1 020	99.1	1	-	-	3	1	1	1	Washington township
1 117	1 109	99.3	-	-	-	-	-	8	7	Wayne township
1 920	1 912	98.8	-	-	2	-	2	4	4	West Franklin township
1 191	1 182	98.6	-	-	1	-	-	8	7	West Kittanning borough
776	770	99.0	2	-	1	-	-	3	1	Worthington borough
180 097	167 018	92.1	10 728	156	450	19	173	1 553	1 398	Beaver County
11 617	7 274	62.0	4 151	6	21	1	16	148	134	Aliquippa city
7 627	6 579	84.7	868	5	34	1	20	120	112	Ambridge borough
4 352	4 293	98.1	31	2	6	-	2	18	18	Baden borough
4 733	4 576	95.8	126	3	13	-	3	12	12	Beaver borough
9 815	7 756	78.2	1 724	12	62	2	36	223	209	Beaver Falls city
2 169	2 132	97.5	15	5	4	-	3	10	9	Big Beaver borough
735	657	88.9	65	1	1	-	1	10	10	Bridgewater borough
7 975	7 827	97.5	82	3	35	1	-	27	27	Brighton township
11 412	10 962	95.4	334	10	46	-	1	59	38	Center township
7 002	6 839	97.4	64	1	43	1	6	48	42	Chippewa township
2 279	2 240	97.8	29	1	-	-	1	8	8	Conway borough
297	293	98.0	-	-	2	-	-	2	2	Darlington borough
1 971	1 960	99.3	2	4	-	-	-	5	5	Darlington township
3 433	3 334	96.9	63	5	5	2	-	24	23	Daugherty township
622	597	95.8	21	-	-	-	-	4	4	East Rochester borough
293	284	96.9	5	-	-	-	4	-	-	Eastvale borough
9 322	9 174	98.0	62	9	26	-	7	44	43	Economy borough
724	722	98.6	-	-	-	-	-	2	1	Ellwood City borough (part)
307	287	93.5	17	-	-	-	-	3	3	Fallston borough
129	129	99.2	-	-	-	-	-	-	-	Frankfort Springs borough
4 283	4 257	98.8	5	4	6	-	1	10	10	Franklin township
1 750	1 632	92.6	91	1	4	-	-	22	22	Freedom borough
182	182	100.0	-	-	-	-	-	-	-	Georgetown borough
63	62	98.4	-	-	-	-	-	1	1	Glasgow borough
2 684	2 636	97.4	7	7	2	1	-	31	31	Greene township
3 494	3 444	97.6	20	-	5	-	6	19	17	Hanover township

Table 3. **Race and Hispanic or Latino: 2000**—Con.

[For information on confidentiality protection, nonsampling error, and definitions, see text]

State County County Subdivision Place	Total population	Race									Hispanic or Latino (of any race)
		One race						Two or more races			
		White	Black or African American	American Indian and Alaska Native	Asian	Native Hawaiian and Other Pacific Islander	Some other race	Number	Percent of total population	Two races excluding Some other race, and three or more races	
Beaver County—Con.											
Harmony township	3 373	3 288	49	-	4	4	7	21	0.6	18	19
Harmony Township CDP	3 373	3 288	49	-	4	4	7	21	0.6	18	19
Homewood borough	147	139	3	5	-	-	-	-	-	-	-
Hookstown borough	152	148	-	1	1	-	-	2	1.3	2	1
Hopewell township	13 254	12 902	240	1	42	2	7	60	0.5	39	65
Independence township	2 802	2 741	5	3	-	-	5	48	1.7	36	17
Industry borough	1 921	1 861	37	1	3	-	11	8	0.4	8	27
Koppel borough	856	841	4	-	-	-	-	11	1.3	9	3
Marion township	940	923	6	-	-	1	-	10	1.1	3	7
Midland borough	3 137	2 375	654	14	-	-	28	66	2.1	53	116
Monaca borough	6 286	6 105	122	-	14	-	3	42	0.7	37	38
New Brighton borough	6 641	5 730	701	16	13	-	19	162	2.4	146	33
New Galilee borough	424	400	9	5	1	-	-	9	2.1	8	4
New Sewickley township	7 076	7 004	12	9	11	-	1	39	0.6	38	24
North Sewickley township	6 120	6 010	55	1	12	1	3	38	0.6	35	20
Ohioville borough	3 759	3 652	75	1	3	-	9	19	0.5	18	30
Patterson township	3 197	3 114	47	5	2	-	1	28	0.9	26	21
Patterson Township CDP	3 197	3 114	47	5	2	-	1	28	0.9	26	21
Patterson Heights borough	670	647	2	-	3	-	7	11	1.6	11	9
Potter township	580	575	-	2	-	-	-	3	0.5	3	-
Pulaski township	1 674	1 597	53	4	3	-	2	15	0.9	10	9
Raccoon township	3 397	3 353	13	5	1	-	3	22	0.6	19	24
Rochester borough	4 014	3 364	537	9	8	-	23	73	1.8	59	37
Rochester township	3 129	2 977	114	3	3	-	-	32	1.0	31	6
Shippingport borough	237	237	-	-	-	-	-	-	-	-	-
South Beaver township	2 974	2 915	37	3	6	-	3	10	0.3	10	11
South Heights borough	542	534	4	-	1	-	-	3	0.6	-	2
Vanport township	1 451	1 423	20	-	2	-	-	6	0.4	6	7
West Mayfield borough	1 187	1 153	24	1	1	-	5	3	0.3	2	5
White township	1 434	1 252	143	5	6	3	6	19	1.3	17	12
Bedford County	49 984	49 253	178	54	143	7	78	271	0.5	243	263
Bedford borough	3 141	3 069	16	2	24	3	4	23	0.7	19	25
Bedford township	5 417	5 262	72	3	26	-	13	41	0.8	38	32
Bloomfield township	973	963	1	1	1	-	1	6	0.6	6	6
Broad Top township	1 827	1 811	4	3	3	-	-	6	0.3	5	6
Coaldale borough	146	144	1	-	-	-	-	1	0.7	1	4
Colerain township	1 147	1 136	3	-	2	-	-	6	0.5	4	5
Cumberland Valley township	1 494	1 481	1	-	8	-	1	3	0.2	3	4
East Providence township	1 858	1 840	2	2	4	-	-	10	0.5	6	10
East St. Clair township	3 123	3 074	16	1	21	-	3	8	0.3	8	13
Everett borough	1 905	1 875	10	-	5	-	5	10	0.5	10	10
Harrison township	1 007	998	1	-	4	2	-	2	0.2	2	4
Hopewell borough	222	222	-	-	-	-	-	-	-	-	-
Hopewell township	1 894	1 879	2	1	-	-	-	12	0.6	12	11
Hyndman borough	1 005	986	-	6	-	-	5	8	0.8	7	8
Juniata township	1 016	998	-	1	2	-	2	13	1.3	10	12
Kimmel township	1 609	1 600	-	2	-	-	-	7	0.4	6	4
King township	1 264	1 256	1	3	-	-	1	3	0.2	3	1
Liberty township	1 477	1 459	4	-	2	-	-	12	0.8	12	-
Lincoln township	380	374	3	-	-	-	-	3	0.8	3	6
Londonderry township	1 760	1 742	1	7	-	-	-	10	0.6	10	6
Mann township	481	477	1	-	1	-	-	2	0.4	2	-
Manns Choice borough	291	290	-	-	-	-	-	1	0.3	1	-
Monroe township	1 372	1 342	4	5	2	-	-	19	1.4	19	8
Napier township	2 145	2 118	13	2	5	-	5	2	0.1	2	14
New Paris borough	214	213	-	-	1	-	-	-	-	-	-
Pavia township	325	324	-	-	1	-	-	-	-	-	1
Pleasantville borough	211	202	5	-	-	-	-	4	1.9	2	2
Rainsburg borough	146	146	-	-	-	-	-	-	-	-	-
St. Clairsville borough	86	84	-	-	-	-	-	2	2.3	2	-
Saxton borough	803	797	1	-	-	-	-	5	0.6	1	7
Schellsburg borough	316	311	-	1	-	-	-	4	1.3	4	1
Snake Spring township	1 482	1 454	3	3	8	-	6	8	0.5	8	3
Southampton township	1 010	1 002	2	3	1	-	1	1	0.1	1	5
South Woodbury township	2 000	1 989	1	1	2	-	2	5	0.3	5	6
West Providence township	3 323	3 290	10	1	3	2	3	14	0.4	12	13
West St. Clair township	1 647	1 616	-	2	3	-	11	15	0.9	14	17
Woodbury borough	269	266	-	1	-	-	-	2	0.7	2	-
Woodbury township	1 198	1 163	-	3	14	-	15	3	0.3	3	19
Berks County	373 638	329 460	13 778	611	3 785	77	20 317	5 610	1.5	3 019	36 357
Adamstown borough (part)	2	1	-	-	-	-	1	-	-	-	1
Albany township	1 662	1 642	3	-	7	-	3	7	0.4	7	8
Alsace township	3 689	3 631	16	5	19	3	10	5	0.1	4	36
Amity township	8 867	8 484	181	17	59	1	34	91	1.0	80	89
Amity Gardens CDP	3 370	3 202	87	2	28	1	9	41	1.2	36	44
Bally borough	1 062	1 049	5	2	5	-	-	1	0.1	1	3
Bechtelsville borough	931	924	1	-	1	-	3	2	0.2	-	6
Bern township	6 758	6 255	315	6	97	-	23	62	0.9	55	557
Bernville borough	865	848	5	-	-	-	7	5	0.6	-	12
Bethel township	4 166	4 056	23	4	27	-	32	24	0.6	17	65
Birdsboro borough	5 064	4 905	53	6	18	3	32	47	0.9	18	63
Boyertown borough	3 940	3 894	8	1	14	-	5	18	0.5	11	29
Brecknock township	4 459	4 363	27	6	10	-	11	42	0.9	31	41
Caernarvon township	2 312	2 261	7	-	18	-	5	21	0.9	20	20
Centerport borough	327	317	2	2	-	-	3	3	0.9	-	10
Centre township	3 631	3 557	22	1	15	-	16	20	0.6	14	51
Colebrookdale township	5 270	5 201	10	4	18	7	4	26	0.5	20	18
Cumru township	13 816	12 965	265	8	260	6	175	137	1.0	82	389
Flying Hills CDP	1 191	1 132	19	2	27	1	-	10	0.8	5	9
District township	1 449	1 435	6	3	1	-	2	2	0.1	1	6
Douglass township	3 327	2 967	310	2	14	1	7	26	0.8	24	20
Earl township	3 050	2 993	22	3	7	1	13	11	0.4	8	22

Table 3. **Race and Hispanic or Latino: 2000**—Con.

[For information on confidentiality protection, nonsampling error, and definitions, see text]

Not Hispanic or Latino										State County County Subdivision Place
	One race							Two or more races		
	White									
Total	Number	Percent of total population	Black or African American	American Indian and Alaska Native	Asian	Native Hawaiian and Other Pacific Islander	Some other race	Total	Two races excluding Some other race, and three or more races	
										Beaver County—Con.
3 354	3 279	97.2	45	-	4	4	2	20	18	Harmony township
3 354	3 279	97.2	45	-	4	4	2	20	18	Harmony Township CDP
147	139	94.6	3	5	-	-	-	-	-	Homewood borough
151	147	96.7	-	1	1	-	-	2	2	Hookstown borough
13 189	12 852	97.0	236	1	39	1	2	58	37	Hopewell township
2 785	2 729	97.4	5	3	-	-	-	48	36	Independence township
1 894	1 846	96.1	37	-	3	-	-	8	8	Industry borough
853	838	97.9	4	-	-	-	-	11	9	Koppel borough
933	919	97.8	6	-	-	1	-	7	2	Marion township
3 021	2 292	73.1	654	12	-	-	10	53	50	Midland borough
6 248	6 076	96.7	118	-	14	-	1	39	34	Monaca borough
6 608	5 709	86.0	701	14	13	-	16	155	141	New Brighton borough
420	399	94.1	9	2	1	-	-	9	8	New Galilee borough
7 052	6 988	98.8	12	5	10	-	-	37	36	New Sewickley township
6 100	5 993	97.9	53	1	12	1	2	38	35	North Sewickley township
3 729	3 627	96.5	75	-	3	-	5	19	18	Ohioville borough
3 176	3 096	96.8	47	4	2	-	1	26	25	Patterson township
3 176	3 096	96.8	47	4	2	-	1	26	25	Patterson Township CDP
661	642	95.8	2	-	3	-	3	11	11	Patterson Heights borough
580	575	99.1	-	2	-	-	-	3	3	Potter township
1 665	1 592	95.1	53	4	3	-	2	11	10	Pulaski township
3 373	3 337	98.2	13	5	1	-	-	17	14	Raccoon township
3 977	3 348	83.4	531	7	8	-	20	63	57	Rochester borough
3 123	2 973	95.0	114	2	3	-	-	31	30	Rochester township
237	237	100.0	-	-	-	-	-	-	-	Shippingport borough
2 963	2 907	97.7	37	3	6	-	-	10	10	South Beaver township
540	534	98.5	4	-	1	-	-	1	-	South Heights borough
1 444	1 416	97.6	20	-	2	-	-	6	6	Vanport township
1 182	1 151	97.0	24	1	1	-	2	3	2	West Mayfield borough
1 422	1 249	87.1	143	5	5	3	-	17	15	White township
49 721	49 089	98.2	167	48	142	7	15	253	239	Bedford County
3 116	3 049	97.1	16	1	24	3	3	20	17	Bedford borough
5 385	5 248	96.9	68	3	26	-	-	40	38	Bedford township
967	959	98.6	1	-	1	-	-	6	6	Bloomfield township
1 821	1 806	98.9	4	3	3	-	-	5	5	Broad Top township
142	140	95.9	1	-	-	-	-	1	1	Coaldale borough
1 142	1 131	98.6	3	-	2	-	-	6	4	Colerain township
1 490	1 478	98.9	1	-	8	-	-	3	3	Cumberland Valley township
1 848	1 830	98.5	2	2	4	-	-	10	6	East Providence township
3 110	3 065	98.1	16	1	21	-	-	7	7	East St. Clair township
1 895	1 868	98.1	10	-	5	-	2	10	10	Everett borough
1 003	994	98.7	1	-	4	2	-	2	2	Harrison township
222	222	100.0	-	-	-	-	-	-	-	Hopewell borough
1 883	1 868	98.6	2	1	-	-	-	12	12	Hopewell township
997	984	97.9	-	6	-	-	-	7	7	Hyndman borough
1 004	991	97.5	-	1	2	-	-	10	10	Juniata township
1 605	1 596	99.2	-	2	-	-	-	7	6	Kimmel township
1 263	1 256	99.4	1	3	-	-	-	3	3	King township
1 477	1 459	98.8	4	-	2	-	-	12	12	Liberty township
374	369	97.1	2	-	-	-	-	3	3	Lincoln township
1 754	1 736	98.6	1	7	-	-	-	10	10	Londonderry township
481	477	99.2	1	-	1	-	-	2	2	Mann township
291	290	99.7	-	-	-	-	-	1	1	Manns Choice borough
1 364	1 335	97.3	4	4	2	-	-	19	19	Monroe township
2 131	2 111	98.4	8	2	5	-	3	2	2	Napier township
214	213	99.5	-	-	1	-	-	-	-	New Paris borough
324	323	99.4	-	-	1	-	-	-	-	Pavia township
209	202	95.7	5	-	-	-	-	2	2	Pleasantville borough
146	146	100.0	-	-	-	-	-	-	-	Rainsburg borough
86	84	97.7	-	-	-	-	-	2	2	St. Clairsville borough
796	794	98.9	1	-	-	-	-	1	1	Saxton borough
315	310	98.1	-	1	-	-	-	4	4	Schellsburg borough
1 479	1 453	98.0	3	3	8	-	4	8	8	Snake Spring township
1 005	999	98.9	1	3	1	-	-	1	1	Southampton township
1 994	1 984	99.2	1	1	2	-	1	5	5	South Woodbury township
3 310	3 281	98.7	10	1	2	2	1	13	11	West Providence township
1 630	1 610	97.8	-	2	3	-	1	14	14	West St. Clair township
269	266	98.9	-	1	-	-	-	2	2	Woodbury borough
1 179	1 162	97.0	-	-	14	-	-	3	3	Woodbury township
337 281	317 025	84.8	12 478	397	3 713	57	320	3 291	2 640	Berks County
1	1	50.0	-	-	-	-	-	-	-	Adamstown borough (part)
1 654	1 636	98.4	3	-	7	-	1	7	7	Albany township
3 653	3 607	97.8	15	4	19	3	-	5	4	Alsace township
8 778	8 437	95.2	181	17	58	1	1	83	80	Amity township
3 326	3 173	94.2	87	2	27	1	-	36	36	Amity Gardens CDP
1 059	1 046	98.5	5	2	5	-	-	1	1	Bally borough
925	923	99.1	1	-	1	-	-	-	-	Bechtelsville borough
6 201	5 723	84.7	311	2	97	-	11	57	52	Bern township
853	846	97.8	4	-	-	-	-	3	-	Bernville borough
4 101	4 027	96.7	23	4	27	-	-	20	17	Bethel township
5 001	4 868	96.1	50	6	18	3	16	40	18	Birdsboro borough
3 911	3 876	98.4	7	1	13	-	1	13	10	Boyertown borough
4 418	4 339	97.3	27	-	10	-	2	40	31	Brecknock township
2 292	2 247	97.2	7	-	18	-	-	20	20	Caernarvon township
317	313	95.7	2	2	-	-	-	-	-	Centerport borough
3 580	3 535	97.4	13	-	15	-	2	15	13	Centre township
5 252	5 189	98.5	10	3	18	7	3	22	20	Colebrookdale township
13 427	12 783	92.5	254	8	259	6	11	106	75	Cumru township
1 182	1 123	94.3	19	2	27	1	-	10	5	Flying Hills CDP
1 443	1 431	98.8	6	3	1	-	1	1	1	District township
3 307	2 961	89.0	305	2	14	1	-	24	24	Douglass township
3 028	2 988	98.0	21	3	7	-	1	8	8	Earl township

Table 3. **Race and Hispanic or Latino: 2000**—Con.

[For information on confidentiality protection, nonsampling error, and definitions, see text]

State County County Subdivision Place	Total population	Race									Hispanic or Latino (of any race)
		One race						Two or more races			
		White	Black or African American	American Indian and Alaska Native	Asian	Native Hawaiian and Other Pacific Islander	Some other race	Number	Percent of total population	Two races excluding Some other race, and three or more races	
Berks County—Con.											
Exeter township	21 161	20 181	433	22	245	3	116	161	0.8	110	374
Lorane CDP	2 994	2 888	59	3	18	1	4	21	0.7	16	40
Reiffton CDP	2 888	2 805	32	1	32	-	6	12	0.4	6	28
Fleetwood borough	4 018	3 930	11	-	16	-	39	22	0.5	17	69
Greenwich township	3 386	3 335	12	8	5	-	2	24	0.7	21	23
Hamburg borough	4 114	4 028	14	5	13	-	20	34	0.8	21	34
Heidelberg township	1 636	1 542	42	-	13	-	29	10	0.6	8	27
Hereford township	3 174	3 116	6	3	12	-	15	22	0.7	12	41
Jefferson township	1 604	1 582	2	1	2	-	1	16	1.0	13	14
Kenhorst borough	2 679	2 568	22	1	43	-	28	17	0.6	12	54
Kutztown borough	5 067	4 915	50	5	45	-	27	25	0.5	19	49
Laureldale borough	3 759	3 605	28	2	14	1	76	33	0.9	22	204
Leesport borough	1 805	1 773	6	3	2	-	14	7	0.4	2	28
Lenhartsville borough	173	173	-	-	-	-	-	-	-	-	1
Longswamp township	5 608	5 549	18	5	14	-	7	15	0.3	13	47
Lower Alsace township	4 478	4 324	31	-	40	-	50	33	0.7	25	127
Lower Heidelberg township	4 150	4 038	36	1	49	-	11	15	0.4	13	43
Lyons borough	504	492	5	-	1	-	1	5	1.0	2	6
Maidencreek township	6 553	6 331	58	4	83	-	36	41	0.6	24	150
Marion township	1 573	1 529	16	6	2	-	7	13	0.8	7	22
Maxatawny township	5 982	5 746	119	5	36	8	20	48	0.8	42	87
Mohnton borough	2 963	2 868	33	2	13	-	26	21	0.7	15	50
Mount Penn borough	3 016	2 909	32	1	32	-	15	27	0.9	23	102
Muhlenberg township	16 305	15 568	198	6	115	-	271	147	0.9	98	638
New Morgan borough	35	29	2	-	4	-	-	-	-	-	-
North Heidelberg township	1 325	1 308	1	-	3	-	6	7	0.5	6	18
Oley township	3 583	3 535	5	1	10	-	7	25	0.7	19	35
Ontelaunee township	1 217	1 171	1	3	6	-	24	12	1.0	5	40
Penn township	1 993	1 941	15	2	10	-	11	14	0.7	9	41
Perry township	2 517	2 474	9	1	5	-	19	9	0.4	6	30
Pike township	1 677	1 668	3	1	4	-	-	1	0.1	1	3
Reading city	81 207	48 059	9 947	356	1 296	32	18 125	3 392	4.2	1 470	30 302
Richmond township	3 500	3 449	5	3	9	2	18	14	0.4	9	34
Robeson township	6 869	6 724	22	14	17	2	45	45	0.7	27	60
Robesonia borough	2 036	1 974	21	-	9	-	18	14	0.7	10	42
Rockland township	3 765	3 699	9	2	12	-	13	30	0.8	24	42
Ruscombmanor township	3 776	3 730	6	1	9	-	2	28	0.7	23	46
St. Lawrence borough	1 812	1 730	39	-	14	-	1	28	1.5	20	33
Shillington borough	5 059	4 913	25	5	27	-	38	51	1.0	36	106
Shoemakersville borough	2 124	1 972	63	6	11	-	61	11	0.5	10	143
Sinking Spring borough	2 639	2 527	28	4	21	-	32	27	1.0	25	72
South Heidelberg township	5 491	5 310	80	2	25	-	42	32	0.6	29	86
Spring township	21 805	20 399	458	14	470	2	222	240	1.1	161	631
Spring Ridge CDP	786	729	7	5	36	-	6	3	0.4	2	19
West Wyomissing CDP	3 016	2 879	38	2	16	1	36	44	1.5	33	93
Whitfield CDP	2 952	2 843	15	-	60	-	21	13	0.4	11	54
Strausstown borough	339	333	-	-	5	-	-	1	0.3	1	2
Tilden township	3 553	3 480	10	4	4	-	37	18	0.5	13	48
Topton borough	1 948	1 926	1	4	4	-	6	7	0.4	6	23
Tulpehocken township	3 290	3 051	125	2	12	-	75	25	0.8	16	131
Union township	3 453	3 385	20	5	4	1	10	28	0.8	25	33
Upper Bern township	1 479	1 438	7	1	9	-	6	18	1.2	9	18
Upper Tulpehocken township	1 495	1 465	9	2	4	1	4	10	0.7	7	25
Washington township	3 354	3 283	25	3	11	-	8	24	0.7	19	22
Wernersville borough	2 150	2 102	18	5	5	-	6	14	0.7	12	19
West Lawn borough	1 597	1 532	26	-	21	-	7	11	0.7	5	24
West Reading borough	4 049	3 617	163	9	62	1	138	59	1.5	31	315
Windsor township	2 392	2 343	14	1	3	-	13	18	0.8	6	31
Womelsdorf borough	2 599	2 507	17	-	37	-	25	13	0.5	5	57
Wyomissing borough	8 587	8 137	129	6	163	2	76	74	0.9	50	157
Wyomissing Hills borough	2 568	2 399	22	4	94	-	25	24	0.9	12	52
Blair County	129 144	126 059	1 535	109	463	19	180	779	0.6	693	662
Allegheny township	6 965	6 866	45	-	25	3	1	25	0.4	25	12
Altoona city	49 523	47 545	1 231	51	156	8	121	411	0.8	366	367
Antis township	6 328	6 265	6	11	11	1	5	29	0.5	27	18
Tipton CDP	1 225	1 214	2	5	-	-	-	4	0.3	4	4
Bellwood borough	2 016	1 992	2	1	4	-	4	13	0.6	9	18
Blair township	4 587	4 536	10	2	20	-	4	15	0.3	14	20
Catharine township	758	743	8	1	2	-	-	4	0.5	4	5
Duncansville borough	1 238	1 219	6	-	1	-	1	11	0.9	8	6
Frankstown township	7 694	7 467	32	3	141	-	6	45	0.6	43	43
Freedom township	3 261	3 227	7	7	4	-	-	16	0.5	14	3
Greenfield township	3 904	3 863	6	3	1	-	7	24	0.6	19	14
Claysburg CDP	1 503	1 481	2	-	-	-	5	15	1.0	10	11
Hollidaysburg borough	5 368	5 271	44	9	14	-	3	27	0.5	24	26
Huston township	1 262	1 254	4	-	-	-	-	4	0.3	4	3
Juniata township	1 115	1 109	1	-	1	-	2	2	0.2	2	1
Logan township	11 925	11 736	70	8	50	1	7	53	0.4	46	48
Martinsburg borough	2 236	2 224	-	2	1	-	1	8	0.4	6	8
Newry borough	245	238	2	-	-	-	2	3	1.2	-	3
North Woodbury township	2 276	2 262	4	-	1	-	-	9	0.4	8	6
Roaring Spring borough	2 418	2 392	4	1	9	5	1	6	0.2	6	1
Snyder township	3 358	3 330	6	1	5	-	-	16	0.5	15	6
Taylor township	2 239	2 213	5	-	3	-	4	14	0.6	14	8
Tunnelhill borough (part)	118	116	-	-	1	-	-	1	0.8	1	-
Tyrone borough	5 528	5 465	18	6	6	-	8	25	0.5	23	30
Tyrone township	1 800	1 793	-	-	4	1	2	-	-	-	7
Williamsburg borough	1 345	1 331	1	2	2	-	-	9	0.7	6	4
Woodbury township	1 637	1 602	23	1	1	-	1	9	0.5	9	5
Bradford County	62 761	61 471	251	193	285	4	121	436	0.7	375	398
Alba borough	186	175	7	-	-	-	4	-	-	-	4
Albany township	927	904	-	10	1	-	-	12	1.3	11	3

Table 3. **Race and Hispanic or Latino: 2000**—Con.

[For information on confidentiality protection, nonsampling error, and definitions, see text]

Not Hispanic or Latino										State County County Subdivision Place
	One race							Two or more races		
	White									
Total	Number	Percent of total population	Black or African American	American Indian and Alaska Native	Asian	Native Hawaiian and Other Pacific Islander	Some other race	Total	Two races excluding Some other race, and three or more races	
										Berks County—Con.
20 787	19 953	94.3	424	18	245	3	18	126	107	Exeter township
2 954	2 860	95.5	54	3	18	1	1	17	16	Lorane CDP
2 860	2 786	96.5	32	1	32	-	-	9	5	Reiffton CDP
3 949	3 900	97.1	11	-	16	-	5	17	17	Fleetwood borough
3 363	3 320	98.1	11	6	5	-	-	21	21	Greenwich township
4 080	4 010	97.5	14	5	13	-	6	32	21	Hamburg borough
1 609	1 540	94.1	42	-	13	-	5	9	8	Heidelberg township
3 133	3 093	97.4	6	3	12	-	2	17	10	Hereford township
1 590	1 572	98.0	2	1	2	-	-	13	13	Jefferson township
2 625	2 543	94.9	22	1	43	-	-	16	12	Kenhorst borough
5 018	4 895	96.6	50	5	45	-	3	20	19	Kutztown borough
3 555	3 490	92.8	28	2	14	-	1	20	18	Laureldale borough
1 777	1 764	97.7	5	3	2	-	1	2	2	Leesport borough
172	172	99.4	-	-	-	-	-	-	-	Lenhartsville borough
5 561	5 513	98.3	15	5	14	-	1	13	12	Longswamp township
4 351	4 256	95.0	27	-	40	-	4	24	21	Lower Alsace township
4 107	4 006	96.5	36	1	49	-	2	13	12	Lower Heidelberg township
498	487	96.6	5	-	1	-	-	5	2	Lyons borough
6 403	6 231	95.1	58	4	83	-	-	27	20	Maidencreek township
1 551	1 522	96.8	16	6	2	-	-	5	5	Marion township
5 895	5 683	95.0	116	5	36	8	3	44	41	Maxatawny township
2 913	2 848	96.1	33	2	12	-	2	16	13	Mohnton borough
2 914	2 829	93.8	31	1	32	-	-	21	20	Mount Penn borough
15 667	15 251	93.5	189	6	115	-	2	104	90	Muhlenberg township
35	29	82.9	2	-	4	-	-	-	-	New Morgan borough
1 307	1 297	97.9	1	-	3	-	-	6	6	North Heidelberg township
3 548	3 510	98.0	5	1	10	-	-	22	19	Oley township
1 177	1 166	95.8	1	2	6	-	-	2	2	Ontelaunee township
1 952	1 919	96.3	12	2	10	-	1	8	7	Penn township
2 487	2 462	97.8	8	1	5	-	6	5	5	Perry township
1 674	1 665	99.3	3	1	4	-	-	1	1	Pike township
50 905	39 038	48.1	8 799	174	1 233	14	123	1 524	1 177	Reading city
3 466	3 437	98.2	5	3	9	2	1	9	9	Richmond township
6 809	6 690	97.4	19	12	17	2	31	38	27	Robeson township
1 994	1 953	95.9	21	-	9	-	-	11	8	Robesonia borough
3 723	3 675	97.6	9	2	12	-	1	24	23	Rockland township
3 730	3 694	97.8	6	1	9	-	-	20	20	Ruscombmanor township
1 779	1 702	93.9	39	-	14	-	-	24	17	St. Lawrence borough
4 953	4 854	95.9	25	5	27	-	4	38	33	Shillington borough
1 981	1 890	89.0	62	6	11	-	1	11	10	Shoemakersville borough
2 567	2 488	94.3	28	4	21	-	-	26	24	Sinking Spring borough
5 405	5 274	96.0	74	1	25	-	1	30	29	South Heidelberg township
21 174	20 091	92.1	413	10	469	2	8	181	151	Spring township
767	721	91.7	7	1	36	-	-	2	2	Spring Ridge CDP
2 923	2 843	94.3	31	2	16	1	1	29	27	West Wyomissing CDP
2 898	2 811	95.2	15	-	60	-	-	12	11	Whitfield CDP
337	333	98.2	-	-	4	-	-	-	-	Strausstown borough
3 505	3 469	97.6	10	4	4	-	5	13	12	Tilden township
1 925	1 910	98.0	-	4	4	-	-	7	6	Topton borough
3 159	3 002	91.2	123	2	11	-	-	21	15	Tulpehocken township
3 420	3 365	97.5	20	5	4	1	1	24	23	Union township
1 461	1 434	97.0	1	1	9	-	1	15	8	Upper Bern township
1 470	1 444	96.6	9	2	4	1	-	10	7	Upper Tulpehocken township
3 332	3 272	97.6	25	3	11	-	1	20	19	Washington township
2 131	2 090	97.2	18	5	5	-	-	13	12	Wernersville borough
1 573	1 517	95.0	25	-	20	-	-	11	5	West Lawn borough
3 734	3 463	85.5	155	4	62	1	5	44	29	West Reading borough
2 361	2 331	97.4	12	1	2	-	2	13	6	Windsor township
2 542	2 480	95.4	16	-	37	-	3	6	5	Womelsdorf borough
8 430	8 055	93.8	125	6	163	2	19	60	48	Wyomissing borough
2 516	2 372	92.4	21	4	94	-	1	24	12	Wyomissing Hills borough
128 482	125 641	97.3	1 495	103	461	15	53	714	668	Blair County
6 953	6 855	98.4	45	-	25	3	-	25	25	Allegheny township
49 156	47 342	95.6	1 202	48	156	4	39	365	346	Altoona city
6 310	6 249	98.8	6	11	11	1	3	29	27	Antis township
1 221	1 210	98.8	2	5	-	-	-	4	4	Tipton CDP
1 998	1 985	98.5	2	-	4	-	-	7	5	Bellwood borough
4 567	4 519	98.5	9	2	20	-	2	15	14	Blair township
753	738	97.4	8	1	2	-	-	4	4	Catharine township
1 232	1 217	98.3	6	-	1	-	-	8	8	Duncansville borough
7 651	7 433	96.6	31	2	140	-	-	45	43	Frankstown township
3 258	3 225	98.9	6	7	4	-	-	16	14	Freedom township
3 890	3 855	98.7	6	3	1	-	1	24	19	Greenfield township
1 492	1 475	98.1	2	-	-	-	-	15	10	Claysburg CDP
5 342	5 253	97.9	42	8	14	-	-	25	24	Hollidaysburg borough
1 259	1 252	99.2	4	-	-	-	-	3	3	Huston township
1 114	1 108	99.4	1	-	1	-	2	2	2	Juniata township
11 877	11 699	98.1	68	8	50	1	-	51	46	Logan township
2 228	2 217	99.2	-	2	1	-	-	8	6	Martinsburg borough
242	238	97.1	2	-	-	-	2	-	-	Newry borough
2 270	2 257	99.2	4	-	1	-	-	8	8	North Woodbury township
2 417	2 391	98.9	4	1	9	5	1	6	6	Roaring Spring borough
3 352	3 324	99.0	6	1	5	-	-	16	15	Snyder township
2 231	2 211	98.7	3	-	3	-	-	14	14	Taylor township
118	116	98.3	-	-	1	-	-	1	1	Tunnelhill borough (part)
5 498	5 443	98.5	18	6	6	-	1	24	23	Tyrone borough
1 793	1 787	99.3	-	-	3	1	2	-	-	Tyrone township
1 341	1 327	98.7	1	2	2	-	-	9	6	Williamsburg borough
1 632	1 600	97.7	21	1	1	-	-	9	9	Woodbury township
62 363	61 219	97.5	249	187	283	2	29	394	354	Bradford County
182	175	94.1	7	-	-	-	-	-	-	Alba borough
924	901	97.2	-	10	1	-	-	12	11	Albany township

Table 3. **Race and Hispanic or Latino: 2000**—Con.

[For information on confidentiality protection, nonsampling error, and definitions, see text]

State County County Subdivision Place	Total population	Race									Hispanic or Latino (of any race)
		One race						Two or more races			
		White	Black or African American	American Indian and Alaska Native	Asian	Native Hawaiian and Other Pacific Islander	Some other race	Number	Percent of total population	Two races excluding Some other race, and three or more races	
Bradford County—Con.											
Armenia township	166	166	-	-	-	-	-	-	-	-	-
Asylum township	1 097	1 076	-	2	6	-	6	7	0.6	7	6
Athens borough	3 415	3 341	31	5	10	-	8	20	0.6	19	34
Athens township	5 058	4 901	20	8	80	-	16	33	0.7	27	34
Burlington borough	182	179	-	-	1	-	-	2	1.1	2	-
Burlington township	799	789	1	1	1	-	-	7	0.9	5	3
Canton borough	1 807	1 783	6	2	1	-	1	14	0.8	13	6
Canton township	2 084	2 050	11	2	2	-	4	15	0.7	15	7
Columbia township	1 162	1 146	-	3	2	-	6	5	0.4	5	3
Franklin township	698	694	-	1	-	-	-	3	0.4	3	-
Granville township	873	857	5	3	-	-	4	4	0.5	4	8
Herrick township	676	665	1	-	4	-	1	5	0.7	1	8
Le Raysville borough	318	315	-	3	-	-	-	-	-	-	-
Leroy township	627	620	1	-	1	-	1	4	0.6	4	1
Litchfield township	1 307	1 278	3	10	3	2	1	10	0.8	8	7
Monroe borough	514	499	2	2	-	-	3	8	1.6	8	3
Monroe township	1 271	1 248	1	9	-	-	-	13	1.0	13	4
New Albany borough	306	303	-	3	-	-	-	-	-	-	2
North Towanda township	927	910	3	3	4	-	-	7	0.8	5	5
Orwell township	1 097	1 088	2	1	1	-	1	4	0.4	4	8
Overton township	187	184	-	3	-	-	-	-	-	-	-
Pike township	657	644	6	-	-	-	5	2	0.3	2	12
Ridgebury township	1 982	1 945	11	5	5	-	3	13	0.7	12	4
Rome borough	382	378	-	2	1	-	-	1	0.3	1	-
Rome township	1 221	1 196	3	9	-	-	-	13	1.1	12	5
Sayre borough	5 813	5 634	36	10	73	-	9	51	0.9	43	41
Sheshequin township	1 300	1 279	3	3	1	-	1	13	1.0	4	1
Smithfield township	1 538	1 520	14	-	2	-	-	2	0.1	1	10
South Creek township	1 261	1 247	7	2	-	-	1	4	0.3	3	18
South Waverly borough	987	959	5	9	9	-	-	5	0.5	5	1
Springfield township	1 167	1 153	2	-	-	-	1	11	0.9	11	3
Standing Stone township	596	584	3	4	1	-	-	4	0.7	4	2
Stevens township	414	395	3	7	1	-	-	8	1.9	8	2
Sylvania borough	200	200	-	-	-	-	-	-	-	-	-
Terry township	942	916	2	5	3	-	12	4	0.4	4	14
Towanda borough	3 024	2 914	26	11	36	-	4	33	1.1	31	36
Towanda township	1 131	1 119	1	7	1	-	2	1	0.1	1	11
Troy borough	1 508	1 483	4	2	11	-	4	4	0.3	2	10
Troy township	1 645	1 628	4	3	1	1	5	3	0.2	3	8
Tuscarora township	1 072	1 062	1	1	2	-	2	4	0.4	4	2
Ulster township	1 340	1 307	6	14	2	-	2	9	0.7	9	9
Warren township	1 025	1 014	2	1	2	-	-	6	0.6	4	8
Wells township	1 278	1 271	-	2	-	-	-	5	0.4	5	3
West Burlington township	782	770	5	1	-	-	-	6	0.8	5	2
Wilmot township	1 177	1 156	4	1	3	1	3	9	0.8	8	6
Windham township	967	956	1	2	2	-	-	6	0.6	4	5
Wyalusing borough	564	555	2	5	-	-	-	2	0.4	-	6
Wyalusing township	1 341	1 301	2	4	2	-	3	29	2.2	23	16
Wysox township	1 763	1 714	4	12	10	-	8	15	0.9	12	17
Bucks County	597 635	552 588	19 495	765	13 627	164	4 932	6 064	1.0	4 297	14 005
Bedminster township	4 804	4 714	28	1	20	1	9	31	0.6	19	44
Bensalem township	58 434	48 443	4 047	126	3 860	30	961	967	1.7	594	2 505
Cornwells Heights-Eddington CDP	3 406	3 297	47	4	37	1	6	14	0.4	11	52
Bridgeton township	1 408	1 396	6	1	4	-	-	1	0.1	1	12
Bristol borough	9 923	8 282	872	15	34	3	447	270	2.7	140	1 144
Bristol township	55 521	47 818	4 690	115	1 188	21	863	826	1.5	590	2 139
Croydon CDP	9 993	9 323	289	31	128	1	118	103	1.0	74	368
Fairless Hills CDP (part)	-	-	-	-	-	-	-	-	(X)	-	-
Levittown CDP (part)	27 705	25 775	924	52	250	16	318	370	1.3	250	797
Buckingham township	16 442	15 907	171	19	195	2	43	105	0.6	80	220
Chalfont borough	3 900	3 766	41	3	58	-	2	30	0.8	28	45
Doylestown borough	8 227	7 901	107	9	117	6	35	52	0.6	46	99
Doylestown township	17 619	16 777	457	11	221	4	36	113	0.6	98	247
Dublin borough	2 083	1 981	31	4	24	3	10	30	1.4	25	39
Durham township	1 313	1 289	1	-	10	-	3	10	0.8	8	14
East Rockhill township	5 199	5 053	42	21	20	3	10	50	1.0	30	65
Falls township	34 865	31 454	1 704	55	899	7	269	477	1.4	304	818
Fairless Hills CDP (part)	8 365	7 687	235	15	242	-	59	127	1.5	68	213
Levittown CDP (part)	12 918	12 344	231	14	109	6	66	148	1.1	110	195
Haycock township	2 191	2 147	8	2	20	5	2	7	0.3	7	6
Hilltown township	12 102	11 611	186	11	131	3	40	120	1.0	103	177
Hulmeville borough	893	870	3	4	9	-	1	6	0.7	4	4
Ivyland borough	492	470	-	5	14	-	1	2	0.4	2	9
Langhorne borough	1 981	1 615	301	3	29	-	15	18	0.9	15	52
Langhorne Manor borough	927	874	30	1	13	-	4	5	0.5	4	10
Lower Makefield township	32 681	30 498	592	24	1 217	1	95	254	0.8	211	463
Woodside CDP	2 575	2 389	48	1	113	-	5	19	0.7	13	31
Lower Southampton township	19 276	18 571	207	12	264	2	80	140	0.7	105	272
Feasterville-Trevose CDP	6 525	6 159	139	3	130	2	27	65	1.0	51	149
Middletown township	44 141	41 432	927	65	1 061	2	243	411	0.9	323	757
Levittown CDP (part)	13 343	12 803	166	22	161	-	78	113	0.8	80	207
Woodbourne CDP	3 512	3 289	66	-	112	1	7	37	1.1	28	52
Milford township	8 810	8 612	61	8	57	1	28	43	0.5	33	90
Morrisville borough	10 023	7 615	1 918	18	120	-	208	144	1.4	97	483
New Britain borough	3 125	2 996	64	2	25	1	8	29	0.9	27	51
New Britain township	10 698	10 298	144	13	122	-	46	75	0.7	64	137
Brittany Farms-Highlands CDP	3 268	3 137	44	1	33	-	23	30	0.9	27	41
New Hope borough	2 252	2 138	25	5	19	-	42	23	1.0	14	125
Newtown borough	2 312	2 241	26	2	17	-	4	22	1.0	22	22
Newtown township	18 206	17 052	191	7	734	-	46	176	1.0	129	242
Newtown Grant CDP	3 887	3 682	48	3	105	-	13	36	0.9	26	58
Nockamixon township	3 517	3 457	18	1	4	4	5	28	0.8	23	21
Northampton township	39 384	38 205	163	14	708	3	64	227	0.6	171	325

Table 3. **Race and Hispanic or Latino: 2000**—Con.

[For information on confidentiality protection, nonsampling error, and definitions, see text]

Not Hispanic or Latino										State County County Subdivision Place
	One race							Two or more races		
	White									
Total	Number	Percent of total population	Black or African American	American Indian and Alaska Native	Asian	Native Hawaiian and Other Pacific Islander	Some other race	Total	Two races excluding Some other race, and three or more races	
										Bradford County—Con.
166	166	100.0	-	-	-	-	-	-	-	Armenia township
1 091	1 075	98.0	-	2	6	-	1	7	7	Asylum township
3 381	3 321	97.2	30	5	10	-	-	15	14	Athens borough
5 024	4 884	96.6	20	7	80	-	4	29	26	Athens township
182	179	98.4	-	-	1	-	-	2	2	Burlington borough
796	786	98.4	1	1	1	-	-	7	5	Burlington township
1 801	1 779	98.5	6	2	1	-	-	13	13	Canton borough
2 077	2 049	98.3	11	1	2	-	-	14	14	Canton township
1 159	1 144	98.5	-	3	1	-	6	5	5	Columbia township
698	694	99.4	-	1	-	-	-	3	3	Franklin township
865	854	97.8	5	2	-	-	-	4	4	Granville township
668	660	97.6	1	-	4	-	-	3	1	Herrick township
318	315	99.1	-	3	-	-	-	-	-	Le Raysville borough
626	620	98.9	1	-	1	-	-	4	4	Leroy township
1 300	1 275	97.6	3	10	3	-	-	9	8	Litchfield township
511	499	97.1	2	2	-	-	-	8	8	Monroe borough
1 267	1 247	98.1	1	9	-	-	-	10	10	Monroe township
304	301	98.4	-	3	-	-	-	-	-	New Albany borough
922	907	97.8	3	3	4	-	-	5	5	North Towanda township
1 089	1 081	98.5	2	1	1	-	-	4	4	Orwell township
187	184	98.4	-	3	-	-	-	-	-	Overton township
645	637	97.0	6	-	-	-	-	2	2	Pike township
1 978	1 944	98.1	11	5	5	-	-	13	12	Ridgebury township
382	378	99.0	-	2	1	-	-	1	1	Rome borough
1 216	1 191	97.5	3	9	-	-	-	13	12	Rome township
5 772	5 604	96.4	35	10	72	-	7	44	41	Sayre borough
1 299	1 279	98.4	3	3	1	-	-	13	4	Sheshequin township
1 528	1 511	98.2	14	-	2	-	-	1	1	Smithfield township
1 243	1 231	97.6	7	2	-	-	-	3	3	South Creek township
986	959	97.2	5	8	9	-	-	5	5	South Waverly borough
1 164	1 150	98.5	2	-	-	-	1	11	11	Springfield township
594	582	97.7	3	4	1	-	-	4	4	Standing Stone township
412	395	95.4	3	7	1	-	-	6	6	Stevens township
200	200	100.0	-	-	-	-	-	-	-	Sylvania borough
928	914	97.0	2	5	3	-	-	4	4	Terry township
2 988	2 886	95.4	26	10	36	-	3	27	25	Towanda borough
1 120	1 109	98.1	1	7	1	-	1	1	1	Towanda township
1 498	1 477	97.9	4	2	11	-	-	4	2	Troy borough
1 637	1 623	98.7	4	3	1	1	2	3	3	Troy township
1 070	1 060	98.9	1	1	2	-	2	4	4	Tuscarora township
1 331	1 300	97.0	6	14	2	-	-	9	9	Ulster township
1 017	1 009	98.4	2	-	2	-	-	4	4	Warren township
1 275	1 268	99.2	-	2	-	-	-	5	5	Wells township
780	768	98.2	5	1	-	-	-	6	5	West Burlington township
1 171	1 152	97.9	4	1	3	1	1	9	8	Wilmot township
962	952	98.4	1	2	2	-	-	5	3	Windham township
558	551	97.7	2	5	-	-	-	-	-	Wyalusing borough
1 325	1 288	96.0	2	4	2	-	-	29	23	Wyalusing township
1 746	1 705	96.7	4	12	10	-	1	14	12	Wysox township
583 630	544 733	91.1	18 970	644	13 545	141	563	5 034	4 001	Bucks County
4 760	4 685	97.5	27	1	20	1	4	22	19	Bedminster township
55 929	47 165	80.7	3 937	113	3 846	22	62	784	559	Bensalem township
3 354	3 256	95.6	47	4	37	1	1	8	8	Cornwells Heights-Eddington CDP
1 396	1 384	98.3	6	1	4	-	-	1	1	Bridgeton township
8 779	7 739	78.0	823	15	33	3	15	151	117	Bristol borough
53 382	46 737	84.2	4 562	105	1 184	21	76	697	551	Bristol township
9 625	9 105	91.1	287	30	127	1	4	71	67	Croydon CDP
-	-	(X)	-	-	-	-	-	-	-	Fairless Hills CDP (part)
26 908	25 354	91.5	889	44	247	16	37	321	239	Levittown CDP (part)
16 222	15 741	95.7	166	14	195	2	12	92	73	Buckingham township
3 855	3 726	95.5	41	1	58	-	1	28	26	Chalfont borough
8 128	7 834	95.2	105	9	116	6	8	50	45	Doylestown borough
17 372	16 594	94.2	437	11	221	4	6	99	90	Doylestown township
2 044	1 956	93.9	28	4	24	3	2	27	23	Dublin borough
1 299	1 279	97.4	-	-	10	-	2	8	8	Durham township
5 134	5 010	96.4	39	15	20	3	1	46	30	East Rockhill township
34 047	31 003	88.9	1 673	46	888	7	34	396	277	Falls township
8 152	7 577	90.6	222	12	235	-	9	97	61	Fairless Hills CDP (part)
12 723	12 227	94.7	224	14	109	6	12	131	103	Levittown CDP (part)
2 185	2 143	97.8	8	2	20	5	-	7	7	Haycock township
11 925	11 494	95.0	184	11	128	3	2	103	101	Hilltown township
889	868	97.2	3	4	9	-	-	5	4	Hulmeville borough
483	466	94.7	-	1	14	-	-	2	2	Ivyland borough
1 929	1 587	80.1	300	2	29	-	-	11	11	Langhorne borough
917	867	93.5	30	-	13	-	2	5	4	Langhorne Manor borough
32 218	30 136	92.2	582	20	1 212	1	44	223	197	Lower Makefield township
2 544	2 368	92.0	46	1	113	-	3	13	7	Woodside CDP
19 004	18 415	95.5	195	11	262	-	8	113	99	Lower Southampton township
6 376	6 067	93.0	128	2	128	-	4	47	45	Feasterville-Trevose CDP
43 384	40 963	92.8	905	49	1 055	2	48	362	305	Middletown township
13 136	12 683	95.1	161	17	156	-	17	102	80	Levittown CDP (part)
3 460	3 250	92.5	65	-	112	1	-	32	26	Woodbourne CDP
8 720	8 547	97.0	59	8	57	1	16	32	30	Milford township
9 540	7 394	73.8	1 885	18	116	-	12	115	91	Morrisville borough
3 074	2 962	94.8	62	2	23	1	3	21	20	New Britain borough
10 561	10 206	95.4	143	13	122	-	8	69	60	New Britain township
3 227	3 119	95.4	43	1	33	-	3	28	26	Brittany Farms-Highlands CDP
2 127	2 069	91.9	19	5	19	-	1	14	10	New Hope borough
2 290	2 233	96.6	25	-	15	-	-	17	17	Newtown borough
17 964	16 862	92.6	184	5	733	-	17	163	127	Newtown township
3 829	3 643	93.7	43	1	105	-	5	32	24	Newtown Grant CDP
3 496	3 449	98.1	18	1	4	-	1	23	19	Nockamixon township
39 059	37 960	96.4	157	12	705	3	17	205	164	Northampton township

Table 3. **Race and Hispanic or Latino: 2000**—Con.

[For information on confidentiality protection, nonsampling error, and definitions, see text]

State County County Subdivision Place	Total population	Race									Hispanic or Latino (of any race)
		One race						Two or more races			
		White	Black or African American	American Indian and Alaska Native	Asian	Native Hawaiian and Other Pacific Islander	Some other race	Number	Percent of total population	Two races excluding Some other race, and three or more races	
Bucks County—Con.											
Northampton township—Con.											
Churchville CDP	4 469	4 379	18	-	53	-	2	17	0.4	13	23
Richboro CDP	6 678	6 484	24	-	121	-	1	48	0.7	38	42
Village Shires CDP	4 137	4 017	25	5	39	-	20	31	0.7	22	40
Penndel borough	2 420	2 226	73	3	79	2	15	22	0.9	12	47
Perkasie borough	8 828	8 631	52	14	47	-	32	52	0.6	42	120
Plumstead township	11 409	10 994	81	32	115	1	97	89	0.8	62	226
Quakertown borough	8 931	8 436	107	12	135	5	141	95	1.1	63	257
Richland township	9 920	9 558	92	11	115	-	38	106	1.1	63	131
Richlandtown borough	1 283	1 261	5	-	6	-	5	6	0.5	6	16
Riegelsville borough	863	856	1	-	2	-	3	1	0.1	1	5
Sellersville borough	4 564	4 441	26	7	16	2	22	50	1.1	36	91
Silverdale borough	1 001	991	2	1	1	-	3	3	0.3	3	8
Solebury township	7 743	7 520	49	15	66	7	27	59	0.8	49	112
Springfield township	4 963	4 894	30	5	5	-	9	20	0.4	16	43
Telford borough (part)	2 211	2 092	34	1	52	-	20	12	0.5	5	72
Tinicum township	4 206	4 090	32	7	17	2	21	37	0.9	31	57
Trumbauersville borough	1 059	1 037	6	-	7	-	5	4	0.4	4	9
Tullytown borough	2 031	1 985	30	1	10	-	2	3	0.1	3	28
Upper Makefield township	7 180	6 973	58	5	91	-	17	36	0.5	34	81
Upper Southampton township	15 764	15 270	122	10	237	3	30	92	0.6	68	127
Warminster township	31 383	28 558	1 038	35	624	20	695	413	1.3	276	1 454
Warminster Heights CDP	4 191	2 739	548	18	166	1	528	191	4.6	108	1 007
Warrington township	17 580	16 553	339	12	439	13	93	131	0.7	96	275
Warwick township	11 977	11 490	124	8	256	6	16	77	0.6	56	123
West Rockhill township	4 233	4 158	23	6	20	-	6	20	0.5	18	25
Wrightstown township	2 839	2 752	24	1	43	-	2	17	0.6	11	17
Yardley borough	2 498	2 339	86	2	30	1	13	27	1.1	25	44
Butler County	174 083	170 302	1 367	149	978	54	293	940	0.5	751	1 016
Adams township	6 774	6 613	54	2	58	1	15	31	0.5	18	53
Allegheny township	555	542	9	-	1	-	2	1	0.2	1	3
Brady township	1 452	1 439	1	2	-	-	1	9	0.6	7	7
Bruin borough	534	527	-	-	-	-	-	7	1.3	3	3
Buffalo township	6 827	6 763	16	8	20	-	1	19	0.3	14	15
Butler city	15 121	14 444	335	21	66	4	79	172	1.1	145	215
Butler township	17 185	16 904	92	9	78	9	12	81	0.5	63	67
Homeacre-Lyndora CDP	6 685	6 536	44	2	46	3	9	45	0.7	33	28
Meadowood CDP	2 912	2 875	21	1	6	-	-	9	0.3	8	4
Meridian CDP	3 794	3 765	7	3	11	3	-	5	0.1	4	14
Oak Hills CDP	2 335	2 299	11	1	10	2	2	10	0.4	8	17
Callery borough	444	440	-	-	-	-	-	4	0.9	4	-
Center township	8 182	8 040	36	3	47	1	20	35	0.4	33	28
Shanor-Northvue CDP	4 825	4 737	19	1	32	1	12	23	0.5	21	21
Cherry township	1 053	1 036	5	1	3	3	-	5	0.5	5	6
Cherry Valley borough	72	72	-	-	-	-	-	-	-	-	-
Chicora borough	1 021	1 016	2	3	-	-	-	-	-	-	-
Clay township	2 628	2 604	6	-	3	-	4	11	0.4	10	21
Clearfield township	2 705	2 673	6	5	2	-	5	14	0.5	12	14
Clinton township	2 779	2 739	4	1	3	-	-	32	1.2	26	11
Concord township	1 493	1 483	1	-	-	-	-	9	0.6	8	-
Connoquenessing borough	564	560	1	1	-	-	-	2	0.4	1	8
Connoquenessing township	3 653	3 620	4	5	9	1	5	9	0.2	6	17
Cranberry township	23 625	22 869	208	15	320	5	46	162	0.7	130	166
Fernway CDP	12 188	11 829	129	4	130	1	22	73	0.6	62	77
Fox Run CDP	3 044	2 949	22	1	43	2	-	27	0.9	20	20
Donegal township	1 722	1 711	5	1	1	-	1	3	0.2	3	9
East Butler borough	679	677	-	-	1	1	-	-	-	-	1
Eau Claire borough	355	353	1	-	1	-	-	-	-	-	-
Evans City borough	2 009	1 991	3	2	5	1	-	7	0.3	5	1
Fairview borough	220	217	1	1	-	-	-	1	0.5	1	-
Fairview township	2 061	2 050	4	2	2	-	-	3	0.1	2	4
Forward township	2 687	2 654	5	6	15	-	3	4	0.1	4	9
Franklin township	2 292	2 268	2	-	3	4	3	12	0.5	11	8
Harmony borough	937	929	5	2	-	-	-	1	0.1	1	6
Harrisville borough	883	867	5	1	1	-	7	2	0.2	2	1
Jackson township	3 645	3 573	33	3	10	-	6	20	0.5	19	11
Jefferson township	5 690	5 659	9	-	3	-	6	13	0.2	11	15
Karns City borough	244	243	1	-	-	-	-	-	-	-	1
Lancaster township	2 511	2 486	6	-	6	1	2	10	0.4	10	11
Marion township	1 330	1 310	8	3	1	4	-	4	0.3	3	3
Mars borough	1 746	1 723	8	1	7	1	2	4	0.2	1	7
Mercer township	1 183	1 171	6	-	-	-	-	6	0.5	5	7
Middlesex township	5 586	5 524	14	5	9	1	11	22	0.4	14	38
Muddy Creek township	2 267	2 233	4	8	7	1	2	12	0.5	9	10
Oakland township	3 074	3 060	3	5	3	-	-	3	0.1	3	2
Parker township	700	689	-	-	1	6	-	4	0.6	4	1
Penn township	5 210	5 145	13	3	28	2	2	17	0.3	14	22
Nixon CDP	1 404	1 377	4	-	19	-	1	3	0.2	1	11
Petrolia borough	218	218	-	-	-	-	-	-	-	-	-
Portersville borough	268	267	-	-	-	-	-	1	0.4	1	-
Prospect borough	1 234	1 226	-	1	-	1	-	6	0.5	6	5
Saxonburg borough	1 629	1 618	4	-	-	-	5	2	0.1	2	25
Seven Fields borough	1 986	1 898	14	-	55	-	4	15	0.8	15	31
Slippery Rock borough	3 068	2 801	100	6	101	2	21	37	1.2	20	34
Slippery Rock township	5 251	5 017	120	3	57	-	7	47	0.9	41	38
Summit township	4 728	4 512	188	1	10	-	1	16	0.3	9	37
Valencia borough	384	377	2	-	-	3	-	2	0.5	2	-
Venango township	732	725	-	1	-	1	1	4	0.5	4	2
Washington township	1 419	1 402	1	9	3	-	1	3	0.2	3	11
West Liberty borough	325	323	-	-	1	-	-	1	0.3	1	-
West Sunbury borough	104	104	-	-	-	-	-	-	-	-	2

Table 3. **Race and Hispanic or Latino: 2000**—Con.

[For information on confidentiality protection, nonsampling error, and definitions, see text]

Not Hispanic or Latino										State County County Subdivision Place
	One race							Two or more races		
	White									
Total	Number	Percent of total population	Black or African American	American Indian and Alaska Native	Asian	Native Hawaiian and Other Pacific Islander	Some other race	Total	Two races excluding Some other race, and three or more races	
										Bucks County—Con.
										Northampton township—Con.
4 446	4 357	97.5	18	-	53	-	1	17	13	Churchville CDP
6 636	6 446	96.5	23	-	121	-	-	46	38	Richboro CDP
4 097	4 001	96.7	25	4	39	-	-	28	20	Village Shires CDP
2 373	2 195	90.7	73	3	79	2	4	17	12	Penndel borough
8 708	8 550	96.9	51	13	47	-	4	43	41	Perkasie borough
11 183	10 844	95.0	80	18	115	1	40	85	59	Plumstead township
8 674	8 330	93.3	103	11	134	1	15	80	57	Quakertown borough
9 789	9 468	95.4	92	11	115	-	7	96	57	Richland township
1 267	1 250	97.4	5	-	6	-	-	6	6	Richlandtown borough
858	851	98.6	1	-	2	-	3	1	1	Riegelsville borough
4 473	4 388	96.1	25	5	14	2	1	38	32	Sellersville borough
993	986	98.5	2	1	1	-	-	3	3	Silverdale borough
7 631	7 444	96.1	46	13	66	4	10	48	41	Solebury township
4 920	4 857	97.9	28	5	5	-	5	20	16	Springfield township
2 139	2 047	92.6	29	1	52	-	2	8	5	Telford borough (part)
4 149	4 061	96.6	31	5	17	2	3	30	30	Tinicum township
1 050	1 032	97.5	6	-	7	-	1	4	4	Trumbauersville borough
2 003	1 958	96.4	30	1	10	-	1	3	3	Tullytown borough
7 099	6 909	96.2	57	2	91	-	6	34	33	Upper Makefield township
15 637	15 178	96.3	121	9	237	3	8	81	64	Upper Southampton township
29 929	27 928	89.0	1 005	21	611	19	26	319	258	Warminster township
3 184	2 352	56.1	528	6	154	-	14	130	94	Warminster Heights CDP
17 305	16 398	93.3	328	10	435	12	9	113	95	Warrington township
11 854	11 391	95.1	123	8	253	6	9	64	50	Warwick township
4 208	4 142	97.9	21	6	20	-	1	18	18	West Rockhill township
2 822	2 739	96.5	24	1	43	-	2	13	11	Wrightstown township
2 454	2 313	92.6	86	1	30	1	4	19	18	Yardley borough
173 067	169 634	97.4	1 343	139	973	51	86	841	724	Butler County
6 721	6 579	97.1	53	2	58	1	2	26	16	Adams township
552	541	97.5	9	-	1	-	-	1	1	Allegheny township
1 445	1 434	98.8	1	2	-	-	-	8	7	Brady township
531	524	98.1	-	-	-	-	-	7	3	Bruin borough
6 812	6 753	98.9	16	6	20	-	-	17	13	Buffalo township
14 906	14 319	94.7	332	20	65	3	15	152	139	Butler city
17 118	16 858	98.1	92	7	78	9	1	73	61	Butler township
6 657	6 522	97.6	44	-	46	3	1	41	32	Homeacre-Lyndora CDP
2 908	2 871	98.6	21	1	6	-	-	9	8	Meadowood CDP
3 780	3 752	98.9	7	3	11	3	-	4	4	Meridian CDP
2 318	2 285	97.9	11	1	10	2	-	9	7	Oak Hills CDP
444	440	99.1	-	-	-	-	-	4	4	Callery borough
8 154	8 023	98.1	36	3	47	1	12	32	31	Center township
4 804	4 722	97.9	19	1	32	1	7	22	21	Shanor-Northvue CDP
1 047	1 032	98.0	5	1	2	3	-	4	4	Cherry township
72	72	100.0	-	-	-	-	-	-	-	Cherry Valley borough
1 021	1 016	99.5	2	3	-	-	-	-	-	Chicora borough
2 607	2 588	98.5	6	-	3	-	-	10	10	Clay township
2 691	2 666	98.6	6	5	2	-	-	12	12	Clearfield township
2 768	2 735	98.4	3	-	3	-	-	27	26	Clinton township
1 493	1 483	99.3	1	-	-	-	-	9	8	Concord township
556	552	97.9	1	1	-	-	-	2	1	Connoquenessing borough
3 636	3 611	98.9	3	5	9	1	1	6	6	Connoquenessing township
23 459	22 761	96.3	195	14	319	4	17	149	121	Cranberry township
12 111	11 786	96.7	117	4	129	1	9	65	56	Fernway CDP
3 024	2 933	96.4	21	1	43	2	-	24	17	Fox Run CDP
1 713	1 704	99.0	5	1	1	-	-	2	2	Donegal township
678	676	99.6	-	-	1	1	-	-	-	East Butler borough
355	353	99.4	1	-	1	-	-	-	-	Eau Claire borough
2 008	1 990	99.1	3	2	5	1	-	7	5	Evans City borough
220	217	98.6	1	1	-	-	-	1	1	Fairview borough
2 057	2 047	99.3	4	2	2	-	-	2	2	Fairview township
2 678	2 646	98.5	5	6	15	-	2	4	4	Forward township
2 284	2 264	98.8	2	-	3	4	-	11	11	Franklin township
931	923	98.5	5	2	-	-	-	1	1	Harmony borough
882	867	98.2	5	1	1	-	6	2	2	Harrisville borough
3 634	3 564	97.8	32	3	10	-	5	20	19	Jackson township
5 675	5 649	99.3	9	-	3	-	3	11	11	Jefferson township
243	242	99.2	1	-	-	-	-	-	-	Karns City borough
2 500	2 478	98.7	5	-	6	1	-	10	10	Lancaster township
1 327	1 309	98.4	8	1	1	4	-	4	3	Marion township
1 739	1 721	98.6	8	1	7	1	-	1	1	Mars borough
1 176	1 164	98.4	6	-	-	-	-	6	5	Mercer township
5 548	5 498	98.4	14	5	9	1	1	20	14	Middlesex township
2 257	2 226	98.2	4	8	7	-	-	12	9	Muddy Creek township
3 072	3 058	99.5	3	5	3	-	-	3	3	Oakland township
699	689	98.4	-	-	-	6	-	4	4	Parker township
5 188	5 128	98.4	13	3	28	2	-	14	13	Penn township
1 393	1 369	97.5	4	-	19	-	-	1	1	Nixon CDP
218	218	100.0	-	-	-	-	-	-	-	Petrolia borough
268	267	99.6	-	-	-	-	-	1	1	Portersville borough
1 229	1 222	99.0	-	1	-	1	-	5	5	Prospect borough
1 604	1 598	98.1	4	-	-	-	-	2	2	Saxonburg borough
1 955	1 870	94.2	13	-	55	-	3	14	14	Seven Fields borough
3 034	2 785	90.8	99	6	101	2	14	27	20	Slippery Rock borough
5 213	4 992	95.1	119	3	56	-	-	43	41	Slippery Rock township
4 691	4 479	94.7	188	-	10	-	-	14	9	Summit township
384	377	98.2	2	-	-	3	-	2	2	Valencia borough
730	724	98.9	-	1	-	1	-	4	4	Venango township
1 408	1 391	98.0	1	9	3	-	1	3	3	Washington township
325	323	99.4	-	-	1	-	-	1	1	West Liberty borough
102	102	98.1	-	-	-	-	-	-	-	West Sunbury borough

Table 3. **Race and Hispanic or Latino: 2000**—Con.

[For information on confidentiality protection, nonsampling error, and definitions, see text]

State County County Subdivision Place	Total population	Race									Hispanic or Latino (of any race)
		One race						Two or more races			
		White	Black or African American	American Indian and Alaska Native	Asian	Native Hawaiian and Other Pacific Islander	Some other race	Number	Percent of total population	Two races excluding Some other race, and three or more races	
Butler County—Con.											
Winfield township	3 585	3 552	6	6	3	1	6	11	0.3	7	10
Worth township	1 331	1 308	-	-	7	-	5	11	0.8	3	7
Zelienople borough	4 123	4 037	16	3	27	-	7	33	0.8	29	13
Cambria County	152 598	146 183	4 322	132	573	37	374	977	0.6	851	1 352
Adams township	6 495	6 423	3	12	8	5	10	34	0.5	31	49
St. Michael-Sidman CDP	973	961	2	-	-	1	2	7	0.7	7	6
Salix-Beauty Line Park CDP	1 259	1 236	-	6	3	-	6	8	0.6	7	15
Allegheny township	2 498	2 044	400	7	27	-	1	19	0.8	12	258
Ashville borough	279	279	-	-	-	-	-	-	-	-	-
Barr township	2 175	2 170	-	3	-	-	-	2	0.1	2	3
Blacklick township	2 200	2 191	1	-	1	-	1	6	0.3	2	2
Brownstown borough	883	877	2	-	1	-	-	3	0.3	3	-
Cambria township	6 323	6 069	189	7	23	4	5	26	0.4	26	35
Colver CDP	1 035	1 030	1	-	4	-	-	-	-	-	3
Carrolltown borough	1 049	1 045	2	-	-	-	-	2	0.2	2	-
Cassandra borough	136	136	-	-	-	-	-	-	-	-	-
Chest township	346	340	1	1	-	-	-	4	1.2	4	-
Chest Springs borough	110	110	-	-	-	-	-	-	-	-	-
Clearfield township	1 680	1 668	3	1	1	-	1	6	0.4	3	10
Conemaugh township	2 145	2 117	19	-	4	-	-	5	0.2	5	15
Cresson borough	1 631	1 613	2	-	6	-	4	6	0.4	5	12
Cresson township	4 055	3 342	555	8	10	-	120	20	0.5	16	141
Croyle township	2 233	2 213	3	1	1	-	6	9	0.4	9	7
Daisytown borough	356	352	1	1	-	-	-	2	0.6	2	-
Dale borough	1 503	1 401	69	4	4	-	5	20	1.3	18	22
Dean township	408	403	-	-	-	-	-	5	1.2	5	-
East Carroll township	1 798	1 785	1	-	2	-	2	8	0.4	5	2
East Conemaugh borough	1 291	1 239	43	-	-	2	-	7	0.5	7	16
East Taylor township	2 726	2 651	61	1	1	-	3	9	0.3	8	14
Ebensburg borough	3 091	3 050	11	-	16	-	4	10	0.3	9	16
Ehrenfeld borough	234	234	-	-	-	-	-	-	-	-	-
Elder township	990	989	1	-	-	-	-	-	-	-	-
Ferndale borough	1 834	1 806	21	2	1	-	-	4	0.2	4	4
Franklin borough	442	399	40	-	-	-	-	3	0.7	3	-
Gallitzin borough	1 756	1 736	2	4	1	-	-	13	0.7	9	15
Gallitzin township	1 310	1 300	-	1	-	-	1	8	0.6	6	4
Geistown borough	2 555	2 496	10	1	35	-	1	12	0.5	8	8
Hastings borough	1 398	1 390	-	1	2	-	4	1	0.1	1	9
Jackson township	4 925	4 891	2	1	4	-	2	25	0.5	25	5
Vinco CDP	1 429	1 422	-	1	-	-	-	6	0.4	6	1
Johnstown city	23 906	20 627	2 561	31	68	12	147	460	1.9	416	380
Lilly borough	948	943	-	2	1	1	-	1	0.1	1	-
Lorain borough	747	727	12	-	6	-	-	2	0.3	2	-
Loretto borough	1 190	1 147	30	-	6	1	3	3	0.3	3	15
Lower Yoder township	3 029	2 980	25	-	10	2	2	10	0.3	10	12
Middle Taylor township	792	785	4	-	1	-	-	2	0.3	-	12
Munster township	675	672	1	-	-	-	-	2	0.3	2	-
Nanty-Glo borough	3 054	3 036	7	1	-	-	1	9	0.3	9	9
Northern Cambria borough	4 199	4 170	3	4	10	1	4	7	0.2	4	13
Patton borough	2 023	2 019	-	1	-	-	-	3	0.1	1	1
Portage borough	2 837	2 822	2	1	2	-	1	9	0.3	7	14
Portage township	3 906	3 871	8	1	6	-	4	16	0.4	16	14
Spring Hill CDP	970	957	2	-	-	-	3	8	0.8	8	7
Reade township	1 764	1 744	4	2	-	2	-	12	0.7	11	3
Richland township	12 598	12 236	98	12	180	-	16	56	0.4	54	65
Belmont CDP (part)	2 020	1 992	4	-	11	-	-	13	0.6	12	4
Sankertown borough	680	674	3	-	2	-	-	1	0.1	1	2
Scalp Level borough	851	847	2	-	-	-	-	2	0.2	1	5
South Fork borough	1 138	1 135	1	-	-	-	-	2	0.2	2	7
Southmont borough	2 262	2 223	5	1	10	-	3	20	0.9	11	11
Stonycreek township	3 204	3 156	21	-	5	-	7	15	0.5	12	26
Belmont CDP (part)	826	801	16	-	1	-	3	5	0.6	5	7
Summerhill borough	521	520	-	-	1	-	-	-	-	-	3
Summerhill township	2 724	2 712	2	1	-	-	-	9	0.3	9	1
Beaverdale-Lloydell CDP	1 230	1 222	2	1	-	-	-	5	0.4	5	1
Susquehanna township	2 198	2 189	1	2	1	-	1	4	0.2	1	10
Tunnelhill borough (part)	291	288	-	1	-	1	-	1	0.3	1	-
Upper Yoder township	5 862	5 764	39	9	29	3	4	14	0.2	14	22
Elim CDP	4 175	4 096	33	4	23	3	4	12	0.3	12	15
Vintondale borough	528	528	-	-	-	-	-	-	-	-	4
Washington township	921	914	-	-	-	-	-	7	0.8	7	7
West Carroll township	1 445	1 439	1	-	-	-	-	5	0.3	-	-
Westmont borough	5 523	5 390	17	5	71	3	7	30	0.5	22	50
West Taylor township	862	829	27	2	-	-	-	4	0.5	3	13
White township	813	785	6	-	16	-	4	2	0.2	1	6
Wilmore borough	252	252	-	-	-	-	-	-	-	-	-
Cameron County	5 974	5 904	21	8	7	3	3	28	0.5	22	34
Driftwood borough	103	103	-	-	-	-	-	-	-	-	-
Emporium borough	2 526	2 485	18	3	2	3	3	12	0.5	9	23
Gibson township	222	214	-	3	1	-	-	4	1.8	3	4
Grove township	129	129	-	-	-	-	-	-	-	-	-
Lumber township	241	236	-	1	-	-	-	4	1.7	4	-
Portage township	258	255	1	1	1	-	-	-	-	-	1
Shippen township	2 495	2 482	2	-	3	-	-	8	0.3	6	6
Carbon County	58 802	57 520	353	96	183	20	186	444	0.8	303	858
Banks township	1 359	1 344	5	4	1	2	-	3	0.2	3	11
Tresckow CDP	964	959	5	-	-	-	-	-	-	-	8
Beaver Meadows borough	968	962	-	1	2	-	2	1	0.1	1	12
Bowmanstown borough	895	890	-	-	2	-	-	3	0.3	2	8
East Penn township	2 461	2 432	5	3	5	-	11	5	0.2	4	17
East Side borough	290	284	-	6	-	-	-	-	-	-	2

Table 3. **Race and Hispanic or Latino: 2000**—Con.

[For information on confidentiality protection, nonsampling error, and definitions, see text]

Not Hispanic or Latino										State County County Subdivision Place
	One race							Two or more races		
	White									
Total	Number	Percent of total population	Black or African American	American Indian and Alaska Native	Asian	Native Hawaiian and Other Pacific Islander	Some other race	Total	Two races excluding Some other race, and three or more races	
										Butler County—Con.
3 575	3 551	99.1	6	6	3	1	-	8	7	Winfield township
1 324	1 305	98.0	-	-	7	-	1	11	3	Worth township
4 110	4 030	97.7	16	3	27	-	2	32	29	Zelienople borough
151 246	145 330	95.2	4 224	122	569	36	91	874	792	Cambria County
6 446	6 389	98.4	3	12	8	5	-	29	27	Adams township
967	957	98.4	2	-	-	1	-	7	7	St. Michael-Sidman CDP
1 244	1 230	97.7	-	6	3	-	-	5	4	Salix-Beauty Line Park CDP
2 240	1 822	72.9	368	7	27	-	-	16	11	Allegheny township
279	279	100.0	-	-	-	-	-	-	-	Ashville borough
2 172	2 167	99.6	-	3	-	-	-	2	2	Barr township
2 198	2 190	99.5	1	-	1	-	-	6	2	Blacklick township
883	877	99.3	2	-	1	-	-	3	3	Brownstown borough
6 288	6 047	95.6	185	7	23	4	-	22	22	Cambria township
1 032	1 027	99.2	1	-	4	-	-	-	-	Colver CDP
1 049	1 045	99.6	2	-	-	-	-	2	2	Carrolltown borough
136	136	100.0	-	-	-	-	-	-	-	Cassandra borough
346	340	98.3	1	1	-	-	-	4	4	Chest township
110	110	100.0	-	-	-	-	-	-	-	Chest Springs borough
1 670	1 659	98.8	3	1	1	-	-	6	3	Clearfield township
2 130	2 102	98.0	19	-	4	-	-	5	5	Conemaugh township
1 619	1 605	98.4	2	-	6	-	-	6	5	Cresson borough
3 914	3 329	82.1	551	7	10	-	1	16	16	Cresson township
2 226	2 210	99.0	3	1	1	-	5	6	6	Croyle township
356	352	98.9	1	1	-	-	-	2	2	Daisytown borough
1 481	1 396	92.9	62	4	1	-	4	14	14	Dale borough
408	403	98.8	-	-	-	-	-	5	5	Dean township
1 796	1 783	99.2	1	-	2	-	2	8	5	East Carroll township
1 275	1 223	94.7	43	-	-	2	-	7	7	East Conemaugh borough
2 712	2 637	96.7	61	1	1	-	3	9	8	East Taylor township
3 075	3 039	98.3	10	-	16	-	-	10	9	Ebensburg borough
234	234	100.0	-	-	-	-	-	-	-	Ehrenfeld borough
990	989	99.9	1	-	-	-	-	-	-	Elder township
1 830	1 802	98.3	21	2	1	-	-	4	4	Ferndale borough
442	399	90.3	40	-	-	-	-	3	3	Franklin borough
1 741	1 724	98.2	2	4	1	-	-	10	9	Gallitzin borough
1 306	1 298	99.1	-	-	-	-	1	7	6	Gallitzin township
2 547	2 492	97.5	10	1	35	-	-	9	8	Geistown borough
1 389	1 387	99.2	-	-	2	-	-	-	-	Hastings borough
4 920	4 888	99.2	2	1	4	-	-	25	25	Jackson township
1 428	1 421	99.4	-	1	-	-	-	6	6	Vinco CDP
23 526	20 417	85.4	2 520	28	67	12	56	426	396	Johnstown city
948	943	99.5	-	2	1	1	-	1	1	Lilly borough
747	727	97.3	12	-	6	-	-	2	2	Lorain borough
1 175	1 135	95.4	30	-	6	1	1	2	2	Loretto borough
3 017	2 972	98.1	25	-	10	2	1	7	7	Lower Yoder township
780	777	98.1	2	-	1	-	-	-	-	Middle Taylor township
675	672	99.6	1	-	-	-	-	2	2	Munster township
3 045	3 028	99.1	7	1	-	-	-	9	9	Nanty-Glo borough
4 186	4 158	99.0	3	4	10	1	4	6	3	Northern Cambria borough
2 022	2 018	99.8	-	1	-	-	-	3	1	Patton borough
2 823	2 814	99.2	2	1	2	-	-	4	3	Portage borough
3 892	3 862	98.9	8	1	6	-	-	15	15	Portage township
963	953	98.2	2	-	-	-	-	8	8	Spring Hill CDP
1 761	1 741	98.7	4	2	-	2	-	12	11	Reade township
12 533	12 190	96.8	93	11	180	-	3	56	54	Richland township
2 016	1 988	98.4	4	-	11	-	-	13	12	Belmont CDP (part)
678	672	98.8	3	-	2	-	-	1	1	Sankertown borough
846	843	99.1	2	-	-	-	-	1	1	Scalp Level borough
1 131	1 128	99.1	1	-	-	-	-	2	2	South Fork borough
2 251	2 219	98.1	5	1	10	-	1	15	11	Southmont borough
3 178	3 137	97.9	20	-	5	-	5	11	11	Stonycreek township
819	795	96.2	15	-	1	-	3	5	5	Belmont CDP (part)
518	517	99.2	-	-	1	-	-	-	-	Summerhill borough
2 723	2 711	99.5	2	1	-	-	-	9	9	Summerhill township
1 229	1 221	99.3	2	1	-	-	-	5	5	Beaverdale-Lloydell CDP
2 188	2 181	99.2	1	1	1	-	-	4	1	Susquehanna township
291	288	99.0	-	1	-	1	-	1	1	Tunnelhill borough (part)
5 840	5 746	98.0	39	8	29	2	2	14	14	Upper Yoder township
4 160	4 085	97.8	33	3	23	2	2	12	12	Elim CDP
524	524	99.2	-	-	-	-	-	-	-	Vintondale borough
914	913	99.1	-	-	-	-	-	1	1	Washington township
1 445	1 439	99.6	1	-	-	-	-	5	-	West Carroll township
5 473	5 353	96.9	16	4	71	3	2	24	17	Westmont borough
849	816	94.7	27	2	-	-	-	4	3	West Taylor township
807	784	96.4	6	-	16	-	-	1	1	White township
252	252	100.0	-	-	-	-	-	-	-	Wilmore borough
5 940	5 882	98.5	21	8	7	-	2	20	18	Cameron County
103	103	100.0	-	-	-	-	-	-	-	Driftwood borough
2 503	2 470	97.8	18	3	2	-	2	8	8	Emporium borough
218	214	96.4	-	3	1	-	-	-	-	Gibson township
129	129	100.0	-	-	-	-	-	-	-	Grove township
241	236	97.9	-	1	-	-	-	4	4	Lumber township
257	254	98.4	1	1	1	-	-	-	-	Portage township
2 489	2 476	99.2	2	-	3	-	-	8	6	Shippen township
57 944	56 952	96.9	333	83	183	17	17	359	285	Carbon County
1 348	1 333	98.1	5	4	1	2	-	3	3	Banks township
956	951	98.7	5	-	-	-	-	-	-	Tresckow CDP
956	952	98.3	-	1	2	-	-	1	1	Beaver Meadows borough
887	882	98.5	-	-	2	-	-	3	2	Bowmanstown borough
2 444	2 427	98.6	5	3	5	-	-	4	4	East Penn township
288	282	97.2	-	6	-	-	-	-	-	East Side borough

Table 3. **Race and Hispanic or Latino: 2000**—Con.

[For information on confidentiality protection, nonsampling error, and definitions, see text]

State County County Subdivision Place	Total population	Race									Hispanic or Latino (of any race)
		One race						Two or more races			
		White	Black or African American	American Indian and Alaska Native	Asian	Native Hawaiian and Other Pacific Islander	Some other race	Number	Percent of total population	Two races excluding Some other race, and three or more races	
Carbon County—Con.											
Franklin township	4 243	4 195	3	6	15	-	4	20	0.5	12	19
Weissport East CDP	1 936	1 918	1	5	4	-	-	8	0.4	4	2
Jim Thorpe borough	4 804	4 725	30	2	13	2	2	30	0.6	26	40
Kidder township	1 185	1 105	28	1	2	-	16	33	2.8	20	54
Lansford borough	4 230	4 153	15	3	13	3	12	31	0.7	22	60
Lausanne township	218	218	-	-	-	-	-	-	-	-	-
Lehigh township	527	516	-	9	1	-	-	1	0.2	1	4
Lehighton borough	5 537	5 444	19	3	25	5	2	39	0.7	29	37
Lower Towamensing township	3 173	3 133	-	4	2	-	14	20	0.6	11	33
Mahoning township	3 978	3 909	9	16	18	-	3	23	0.6	18	16
Nesquehoning borough	3 288	3 212	21	8	14	-	10	23	0.7	16	50
Packer township	986	968	-	1	2	-	2	13	1.3	13	1
Palmerton borough	5 248	5 158	8	9	9	2	24	38	0.7	29	124
Parryville borough	478	472	1	2	-	-	1	2	0.4	-	1
Penn Forest township	5 439	5 030	183	12	29	5	68	112	2.1	59	293
Summit Hill borough	2 974	2 944	2	3	5	-	2	18	0.6	15	12
Towamensing township	3 475	3 428	15	3	8	-	6	15	0.4	14	43
Weatherly borough	2 612	2 585	7	-	2	1	6	11	0.4	6	18
Weissport borough	434	413	2	-	15	-	1	3	0.7	2	3
Centre County	135 758	124 134	3 544	184	5 373	94	1 003	1 426	1.1	1 059	2 243
Bellefonte borough	6 395	6 219	58	7	30	7	22	52	0.8	51	38
Benner township	5 217	3 970	1 035	12	24	3	149	24	0.5	20	183
Pleasant Gap CDP (part)	7	7	-	-	-	-	-	-	-	-	-
Boggs township	2 834	2 796	5	13	1	-	3	16	0.6	15	14
Burnside township	410	407	-	-	1	-	-	2	0.5	2	-
Pine Glen CDP	210	209	-	-	1	-	-	-	-	-	-
Centre Hall borough	1 079	1 075	2	1	-	-	-	1	0.1	1	-
College township	8 489	8 000	139	4	228	-	59	59	0.7	52	100
Boalsburg CDP (part)	-	-	-	-	-	-	-	-	(X)	-	-
Houserville CDP	1 809	1 722	30	-	37	-	4	16	0.9	15	15
Lemont CDP	2 116	1 998	23	2	46	-	32	15	0.7	13	41
Curtin township	551	547	-	1	-	-	-	3	0.5	3	1
Ferguson township	14 063	12 359	338	15	1 046	4	82	219	1.6	177	256
Park Forest Village CDP (part)	4 880	3 844	186	10	673	4	37	126	2.6	94	161
Pine Grove Mills CDP	1 141	1 114	5	1	7	-	3	11	1.0	8	2
Ramblewood CDP	1 054	1 025	5	-	9	-	3	12	1.1	10	4
Gregg township	2 119	2 103	-	3	5	5	1	2	0.1	2	9
Spring Mills CDP	289	288	-	-	1	-	-	-	-	-	1
Haines township	1 479	1 464	1	1	11	-	1	1	0.1	1	10
Aaronsburg CDP	485	483	-	1	-	-	-	1	0.2	1	4
Woodward CDP	126	125	-	-	-	-	1	-	-	-	5
Halfmoon township	2 357	2 328	7	-	3	-	1	18	0.8	11	12
Stormstown CDP	1 602	1 583	3	-	-	-	-	16	1.0	9	7
Harris township	4 657	4 437	61	3	76	3	12	65	1.4	42	54
Boalsburg CDP (part)	3 578	3 374	52	3	74	1	12	62	1.7	39	51
Howard borough	699	697	-	2	-	-	-	-	-	-	3
Howard township	924	915	5	2	-	-	2	-	-	-	6
Huston township	1 311	1 275	4	4	4	1	12	11	0.8	11	20
Julian CDP	152	151	-	-	-	-	-	1	0.7	1	-
Liberty township	1 830	1 814	-	4	1	-	-	11	0.6	10	4
Blanchard CDP	621	620	-	1	-	-	-	-	-	-	1
Monument CDP	133	131	-	-	-	-	-	2	1.5	2	-
Marion township	978	972	1	2	-	-	-	3	0.3	3	2
Miles township	1 573	1 552	11	3	2	-	-	5	0.3	5	2
Madisonburg CDP	135	135	-	-	-	-	-	-	-	-	-
Rebersburg CDP	492	472	11	3	1	-	-	5	1.0	5	2
Milesburg borough	1 187	1 178	2	6	-	-	1	-	-	-	7
Millheim borough	749	743	1	-	-	-	-	5	0.7	4	-
Patton township	11 420	10 191	405	15	512	7	92	198	1.7	140	247
Park Forest Village CDP (part)	3 950	3 642	74	1	133	5	24	71	1.8	57	69
Penn township	1 044	1 025	6	-	8	1	1	3	0.3	2	6
Coburn CDP	145	142	-	-	1	-	-	2	1.4	1	1
Philipsburg borough	3 056	3 007	9	5	12	-	3	20	0.7	17	8
Port Matilda borough	638	631	-	1	1	-	3	2	0.3	2	5
Potter township	3 339	3 296	13	5	6	1	7	11	0.3	10	15
Rush township	3 466	3 441	-	6	9	-	-	10	0.3	6	8
North Philipsburg CDP	697	696	-	-	-	-	-	1	0.1	-	3
Sandy Ridge CDP	340	337	-	-	-	-	-	3	0.9	2	-
Snow Shoe borough	771	769	-	-	2	-	-	-	-	-	3
Snow Shoe township	1 760	1 749	-	4	-	3	-	4	0.2	3	9
Clarence CDP	577	573	-	1	-	-	-	3	0.5	2	1
South Philipsburg borough	438	435	1	-	-	-	1	1	0.2	1	-
Spring township	6 117	6 030	15	4	10	6	9	43	0.7	26	28
Pleasant Gap CDP (part)	1 604	1 582	4	2	4	4	3	5	0.3	4	9
State College borough	38 420	32 392	1 417	58	3 368	50	529	606	1.6	415	1 159
Taylor township	741	735	1	-	1	-	-	4	0.5	4	2
Union township	1 200	1 188	4	-	2	1	-	5	0.4	4	9
Unionville borough	313	307	-	-	1	-	2	3	1.0	3	3
Walker township	3 299	3 268	3	2	7	-	4	15	0.5	14	12
Zion CDP	2 054	2 035	2	1	3	-	4	9	0.4	9	7
Worth township	835	819	-	1	2	2	7	4	0.5	2	8
Chester County	433 501	386 745	27 040	645	8 468	140	5 852	4 611	1.1	3 329	16 126
Atglen borough	1 217	1 073	102	-	2	-	28	12	1.0	9	60
Avondale borough	1 108	773	184	10	3	-	115	23	2.1	13	422
Birmingham township	4 221	3 984	24	2	172	2	13	24	0.6	18	50
Caln township	11 916	9 387	1 878	23	291	6	142	189	1.6	149	386
Thorndale CDP	3 561	2 943	391	8	83	4	76	56	1.6	51	154
Charlestown township	4 051	3 863	63	7	69	1	10	38	0.9	30	56
Coatesville city	10 838	4 542	5 327	39	57	3	499	371	3.4	273	1 165
Downingtown borough	7 589	6 348	819	9	174	3	109	127	1.7	94	268
East Bradford township	9 405	8 789	328	16	176	5	38	53	0.6	41	132
East Brandywine township	5 822	5 625	73	6	67	1	4	46	0.8	40	30

Table 3. **Race and Hispanic or Latino: 2000**—Con.

[For information on confidentiality protection, nonsampling error, and definitions, see text]

Not Hispanic or Latino										State County County Subdivision Place
	One race							Two or more races		
	White									
Total	Number	Percent of total population	Black or African American	American Indian and Alaska Native	Asian	Native Hawaiian and Other Pacific Islander	Some other race	Total	Two races excluding Some other race, and three or more races	
										Carbon County—Con.
4 224	4 185	98.6	3	6	15	-	-	15	11	Franklin township
1 934	1 916	99.0	1	5	4	-	-	8	4	Weissport East CDP
4 764	4 697	97.8	25	2	13	2	-	25	25	Jim Thorpe borough
1 131	1 082	91.3	24	-	2	-	-	23	15	Kidder township
4 170	4 118	97.4	12	3	13	2	-	22	21	Lansford borough
218	218	100.0	-	-	-	-	-	-	-	Lausanne township
523	516	97.9	-	5	1	-	-	1	1	Lehigh township
5 500	5 417	97.8	16	3	25	4	1	34	29	Lehighton borough
3 140	3 121	98.4	-	4	2	-	-	13	10	Lower Towamensing township
3 962	3 901	98.1	9	15	18	-	-	19	18	Mahoning township
3 238	3 178	96.7	21	3	14	-	1	21	15	Nesquehoning borough
985	967	98.1	-	1	2	-	2	13	13	Packer township
5 124	5 072	96.6	8	7	9	2	-	26	21	Palmerton borough
477	472	98.7	1	2	-	-	-	2	-	Parryville borough
5 146	4 827	88.7	178	12	29	4	5	91	59	Penn Forest township
2 962	2 935	98.7	2	3	5	-	1	16	15	Summit Hill borough
3 432	3 390	97.6	15	3	8	-	2	14	14	Towamensing township
2 594	2 568	98.3	7	-	2	1	5	11	6	Weatherly borough
431	412	94.9	2	-	15	-	-	2	2	Weissport borough
133 515	123 055	90.6	3 469	155	5 354	91	123	1 268	987	Centre County
6 357	6 195	96.9	57	7	30	7	10	51	51	Bellefonte borough
5 034	3 948	75.7	1 032	4	24	2	1	23	20	Benner township
7	7	100.0	-	-	-	-	-	-	-	Pleasant Gap CDP (part)
2 820	2 790	98.4	5	8	1	-	-	16	15	Boggs township
410	407	99.3	-	-	1	-	-	2	2	Burnside township
210	209	99.5	-	-	1	-	-	-	-	Pine Glen CDP
1 079	1 075	99.6	2	1	-	-	-	1	1	Centre Hall borough
8 389	7 954	93.7	137	4	228	-	12	54	52	College township
-	-	(X)	-	-	-	-	-	-	-	Boalsburg CDP (part)
1 794	1 713	94.7	28	-	37	-	-	16	15	Houserville CDP
2 075	1 983	93.7	23	2	46	-	8	13	13	Lemont CDP
550	546	99.1	-	1	-	-	-	3	3	Curtin township
13 807	12 212	86.8	328	15	1 041	4	22	185	153	Ferguson township
4 719	3 746	76.8	182	10	672	4	3	102	78	Park Forest Village CDP (part)
1 139	1 114	97.6	4	1	7	-	2	11	8	Pine Grove Mills CDP
1 050	1 023	97.1	5	-	9	-	3	10	9	Ramblewood CDP
2 110	2 095	98.9	-	3	5	5	-	2	2	Gregg township
288	287	99.3	-	-	1	-	-	-	-	Spring Mills CDP
1 469	1 455	98.4	1	1	11	-	-	1	1	Haines township
481	479	98.8	-	1	-	-	-	1	1	Aaronsburg CDP
121	121	96.0	-	-	-	-	-	-	-	Woodward CDP
2 345	2 317	98.3	7	-	3	-	-	18	11	Halfmoon township
1 595	1 576	98.4	3	-	-	-	-	16	9	Stormstown CDP
4 603	4 399	94.5	60	3	76	3	-	62	41	Harris township
3 527	3 338	93.3	52	3	74	1	-	59	38	Boalsburg CDP (part)
696	694	99.3	-	2	-	-	-	-	-	Howard borough
918	909	98.4	5	2	-	-	2	-	-	Howard township
1 291	1 267	96.6	3	4	4	1	1	11	11	Huston township
152	151	99.3	-	-	-	-	-	1	1	Julian CDP
1 826	1 810	98.9	-	4	1	-	-	11	10	Liberty township
620	619	99.7	-	1	-	-	-	-	-	Blanchard CDP
133	131	98.5	-	-	-	-	-	2	2	Monument CDP
976	971	99.3	1	1	-	-	-	3	3	Marion township
1 571	1 552	98.7	11	3	2	-	-	3	3	Miles township
135	135	100.0	-	-	-	-	-	-	-	Madisonburg CDP
490	472	95.9	11	3	1	-	-	3	3	Rebersburg CDP
1 180	1 172	98.7	2	6	-	-	-	-	-	Milesburg borough
749	743	99.2	1	-	-	-	-	5	4	Millheim borough
11 173	10 059	88.1	395	13	512	7	15	172	129	Patton township
3 881	3 597	91.1	73	-	133	5	11	62	53	Park Forest Village CDP (part)
1 038	1 021	97.8	6	-	7	1	-	3	2	Penn township
144	142	97.9	-	-	-	-	-	2	1	Coburn CDP
3 048	3 002	98.2	9	5	12	-	1	19	16	Philipsburg borough
633	628	98.4	-	1	1	-	1	2	2	Port Matilda borough
3 324	3 289	98.5	13	5	6	1	-	10	10	Potter township
3 458	3 433	99.0	-	6	9	-	-	10	6	Rush township
694	693	99.4	-	-	-	-	-	1	-	North Philipsburg CDP
340	337	99.1	-	-	-	-	-	3	2	Sandy Ridge CDP
768	766	99.4	-	-	2	-	-	-	-	Snow Shoe borough
1 751	1 740	98.9	-	4	-	3	-	4	3	Snow Shoe township
576	572	99.1	-	1	-	-	-	3	2	Clarence CDP
438	435	99.3	1	-	-	-	1	1	1	South Philipsburg borough
6 089	6 011	98.3	14	3	10	6	4	41	26	Spring township
1 595	1 577	98.3	4	2	4	4	-	4	4	Pleasant Gap CDP (part)
37 261	31 862	82.9	1 371	47	3 355	48	53	525	383	State College borough
739	733	98.9	1	-	1	-	-	4	4	Taylor township
1 191	1 180	98.3	4	-	2	1	-	4	3	Union township
310	306	97.8	-	-	1	-	-	3	3	Unionville borough
3 287	3 261	98.8	3	1	7	-	-	15	14	Walker township
2 047	2 032	98.9	2	1	3	-	-	9	9	Zion CDP
827	818	98.0	-	1	2	2	-	4	2	Worth township
417 375	377 925	87.2	26 395	479	8 400	108	448	3 620	3 071	Chester County
1 157	1 044	85.8	101	-	2	-	3	7	6	Atglen borough
686	498	44.9	172	1	2	-	-	13	13	Avondale borough
4 171	3 944	93.4	23	2	172	2	5	23	18	Birmingham township
11 530	9 192	77.1	1 854	19	287	6	14	158	133	Caln township
3 407	2 874	80.7	388	8	82	4	4	47	42	Thorndale CDP
3 995	3 824	94.4	61	7	69	1	4	29	26	Charlestown township
9 673	4 040	37.3	5 235	30	49	1	19	299	259	Coatesville city
7 321	6 217	81.9	792	8	174	3	14	113	93	Downingtown borough
9 273	8 707	92.6	325	16	174	1	2	48	40	East Bradford township
5 792	5 596	96.1	73	6	67	1	4	45	40	East Brandywine township

Table 3. **Race and Hispanic or Latino: 2000**—Con.

[For information on confidentiality protection, nonsampling error, and definitions, see text]

State County County Subdivision Place	Total population	Race									Hispanic or Latino (of any race)
		One race						Two or more races			
		White	Black or African American	American Indian and Alaska Native	Asian	Native Hawaiian and Other Pacific Islander	Some other race	Number	Percent of total population	Two races excluding Some other race, and three or more races	
Chester County—Con.											
East Caln township	2 857	2 507	176	10	115	1	5	43	1.5	33	54
East Coventry township	4 566	4 492	39	5	10	-	8	12	0.3	5	32
East Fallowfield township	5 157	4 558	471	7	22	6	24	69	1.3	52	87
East Goshen township	16 824	15 880	452	9	331	6	46	100	0.6	78	197
East Marlborough township	6 317	5 963	76	6	147	4	50	71	1.1	37	250
East Nantmeal township	1 787	1 749	18	-	5	1	6	8	0.4	8	13
East Nottingham township	5 516	5 128	162	14	13	-	128	71	1.3	45	292
East Pikeland township	6 551	6 306	89	5	113	2	10	26	0.4	18	45
Easttown township	10 270	9 630	258	11	286	1	21	63	0.6	45	111
Devon-Berwyn CDP	5 067	4 675	229	8	121	-	3	31	0.6	29	58
East Vincent township	5 493	5 086	259	5	51	2	22	68	1.2	49	61
East Whiteland township	9 333	8 360	306	8	465	4	68	122	1.3	65	226
Elk township	1 485	1 439	12	-	2	-	12	20	1.3	18	54
Elverson borough	959	931	3	-	13	-	4	8	0.8	6	6
Franklin township	3 850	3 724	43	7	29	-	19	28	0.7	24	49
Highland township	1 125	1 049	55	-	5	-	10	6	0.5	5	23
Honey Brook borough	1 287	1 261	3	3	1	-	8	11	0.9	11	13
Honey Brook township	6 278	6 115	68	15	12	2	18	48	0.8	37	62
Kennett township	6 451	5 982	133	2	91	2	178	63	1.0	34	593
Kennett Square borough	5 273	3 880	541	5	86	-	658	103	2.0	60	1 470
London Britain township	2 797	2 700	25	1	26	1	11	33	1.2	27	47
Londonderry township	1 632	1 559	20	-	9	-	37	7	0.4	6	152
London Grove township	5 265	4 812	127	12	23	-	194	97	1.8	58	695
Lower Oxford township	4 319	2 648	1 490	2	11	-	126	42	1.0	34	282
Malvern borough	3 059	2 787	117	6	99	-	8	42	1.4	36	47
Modena borough	610	461	110	3	-	-	11	25	4.1	22	71
New Garden township	9 083	7 712	333	37	118	4	733	146	1.6	61	2 065
Toughkenamon CDP	1 375	1 011	34	2	12	-	284	32	2.3	7	665
Newlin township	1 150	1 116	9	-	5	2	8	10	0.9	5	23
New London township	4 583	4 431	44	4	30	2	41	31	0.7	21	109
North Coventry township	7 381	7 100	132	15	61	-	21	52	0.7	37	67
Kenilworth CDP	1 576	1 500	32	-	24	-	2	18	1.1	14	8
South Pottstown CDP	2 135	1 991	79	7	22	-	12	24	1.1	15	33
Oxford borough	4 315	3 355	512	4	27	10	319	88	2.0	65	697
Parkesburg borough	3 373	3 067	232	5	5	1	38	25	0.7	20	127
Penn township	2 812	2 622	75	5	9	-	65	36	1.3	28	166
Pennsbury township	3 500	3 359	25	4	77	-	7	28	0.8	27	54
Phoenixville borough	14 788	12 857	1 133	22	358	3	173	242	1.6	177	432
Pocopson township	3 350	2 915	390	1	26	5	-	13	0.4	13	70
Sadsbury township	2 582	2 419	110	4	16	1	14	18	0.7	17	21
Schuylkill township	6 960	6 600	116	5	173	2	25	39	0.6	33	88
South Coatesville borough	997	347	559	2	-	3	41	45	4.5	24	89
South Coventry township	1 895	1 866	12	3	2	-	4	8	0.4	7	13
Spring City borough	3 305	3 148	64	17	34	2	9	31	0.9	29	39
Thornbury township	2 678	2 461	69	-	122	1	6	19	0.7	17	21
Tredyffrin township	29 062	26 412	825	33	1 487	4	85	216	0.7	160	350
Chesterbrook CDP	4 625	4 149	85	8	327	-	24	32	0.7	18	94
Paoli CDP (part)	2 545	2 179	220	3	108	-	17	18	0.7	14	31
Upper Oxford township	2 095	1 921	77	8	7	-	51	31	1.5	21	56
Upper Uwchlan township	6 850	6 672	48	4	77	-	14	35	0.5	31	66
Uwchlan township	16 576	15 526	306	13	537	1	51	142	0.9	101	205
Lionville-Marchwood CDP	6 298	5 814	161	7	234	1	17	64	1.0	41	76
Valley township	5 116	3 663	1 279	6	20	-	61	87	1.7	55	183
Wallace township	3 240	3 100	81	1	38	2	11	7	0.2	7	42
Warwick township	2 556	2 509	6	7	12	-	8	14	0.5	13	17
West Bradford township	10 775	9 957	532	34	67	1	56	128	1.2	112	190
West Brandywine township	7 153	6 823	234	10	28	-	19	39	0.5	35	50
West Caln township	7 054	6 740	185	12	25	3	32	57	0.8	45	69
West Chester borough	17 861	13 475	3 050	55	261	13	650	357	2.0	227	1 596
West Fallowfield township	2 485	2 399	23	7	6	-	27	23	0.9	18	57
West Goshen township	20 495	18 549	871	9	775	2	134	155	0.8	130	410
West Goshen CDP	8 472	7 434	420	8	475	1	64	70	0.8	54	193
West Grove borough	2 652	2 088	222	11	-	-	259	72	2.7	35	451
West Marlborough township	859	807	11	2	5	3	30	1	0.1	1	74
West Nantmeal township	2 031	1 981	15	-	6	-	5	24	1.2	14	17
West Nottingham township	2 634	2 494	51	10	7	-	44	28	1.1	14	110
West Pikeland township	3 551	3 413	44	1	67	-	13	13	0.4	12	36
West Sadsbury township	2 444	2 284	126	4	7	-	8	15	0.6	12	19
Westtown township	10 352	9 728	268	7	251	1	38	59	0.6	43	117
West Vincent township	3 170	3 100	19	4	21	1	2	23	0.7	20	18
West Whiteland township	16 499	14 742	887	26	598	10	80	156	0.9	137	330
Exton CDP	4 267	3 758	173	6	258	1	23	48	1.1	40	80
Willistown township	10 011	9 596	214	5	127	10	30	29	0.3	25	81
Paoli CDP (part)	2 880	2 754	71	2	35	1	4	13	0.5	11	15
Clarion County	41 765	40 998	329	45	142	2	32	217	0.5	187	172
Ashland township	1 081	1 056	-	-	9	-	3	13	1.2	13	1
Beaver township	1 753	1 747	-	2	-	-	-	4	0.2	2	4
Brady township	62	62	-	-	-	-	-	-	-	-	-
Callensburg borough	224	223	-	-	-	-	-	1	0.4	1	2
Clarion borough	6 185	5 848	215	5	61	-	9	47	0.8	38	51
Clarion township	3 273	3 176	54	2	7	-	4	30	0.9	24	13
East Brady borough	1 038	1 032	-	-	1	-	-	5	0.5	5	3
Elk township	1 519	1 504	-	1	2	-	-	12	0.8	7	2
Emlenton borough (part)	10	10	-	-	-	-	-	-	-	-	-
Farmington township	1 986	1 974	4	3	2	-	-	3	0.2	3	3
Foxburg borough	275	275	-	-	-	-	-	-	-	-	5
Hawthorn borough	587	576	8	-	-	-	1	2	0.3	1	2
Highland township	633	615	6	3	2	-	-	7	1.1	7	-
Knox borough	1 176	1 164	-	7	2	-	-	3	0.3	3	10
Knox township	1 045	1 039	-	4	-	-	1	1	0.1	1	1
Licking township	479	475	1	-	-	-	-	3	0.6	3	-
Limestone township	1 773	1 766	1	-	2	-	-	4	0.2	2	-
Madison township	1 442	1 438	2	1	-	-	-	1	0.1	-	7

Table 3. **Race and Hispanic or Latino: 2000**—Con.

[For information on confidentiality protection, nonsampling error, and definitions, see text]

Not Hispanic or Latino										State County County Subdivision Place
	One race							Two or more races		
	White									
Total	Number	Percent of total population	Black or African American	American Indian and Alaska Native	Asian	Native Hawaiian and Other Pacific Islander	Some other race	Total	Two races excluding Some other race, and three or more races	
										Chester County—Con.
2 803	2 463	86.2	171	10	115	1	3	40	33	East Caln township
4 534	4 470	97.9	39	3	10	-	4	8	3	East Coventry township
5 070	4 515	87.6	470	2	22	5	2	54	48	East Fallowfield township
16 627	15 743	93.6	446	8	329	6	9	86	72	East Goshen township
6 067	5 790	91.7	75	3	147	4	4	44	36	East Marlborough township
1 774	1 741	97.4	18	-	5	1	1	8	8	East Nantmeal township
5 224	5 008	90.8	154	2	13	-	5	42	39	East Nottingham township
6 506	6 272	95.7	89	5	112	2	5	21	18	East Pikeland township
10 159	9 542	92.9	254	10	286	1	10	56	43	Easttown township
5 009	4 627	91.3	225	7	121	-	-	29	27	Devon-Berwyn CDP
5 432	5 049	91.9	254	4	51	2	15	57	46	East Vincent township
9 107	8 217	88.0	300	7	463	3	11	106	60	East Whiteland township
1 431	1 396	94.0	12	-	2	-	2	19	18	Elk township
953	930	97.0	3	-	13	-	2	5	5	Elverson borough
3 801	3 689	95.8	41	5	29	-	13	24	22	Franklin township
1 102	1 034	91.9	54	-	5	-	3	6	5	Highland township
1 274	1 255	97.5	3	3	1	-	1	11	11	Honey Brook borough
6 216	6 081	96.9	66	14	12	2	3	38	33	Honey Brook township
5 858	5 599	86.8	121	1	90	2	10	35	26	Kennett township
3 803	3 183	60.4	507	3	78	-	1	31	27	Kennett Square borough
2 750	2 670	95.5	25	1	26	1	1	26	26	London Britain township
1 480	1 439	88.2	18	-	9	-	7	7	6	Londonderry township
4 570	4 361	82.8	126	4	23	-	1	55	49	London Grove township
4 037	2 519	58.3	1 467	1	11	-	5	34	32	Lower Oxford township
3 012	2 754	90.0	116	6	99	-	2	35	33	Malvern borough
539	407	66.7	107	3	-	-	-	22	22	Modena borough
7 018	6 521	71.8	301	10	109	-	6	71	47	New Garden township
710	658	47.9	33	1	3	-	-	15	7	Toughkenamon CDP
1 127	1 105	96.1	9	-	5	-	-	8	5	Newlin township
4 474	4 372	95.4	44	4	30	-	3	21	20	New London township
7 314	7 061	95.7	132	11	61	-	7	42	36	North Coventry township
1 568	1 497	95.0	32	-	24	-	1	14	13	Kenilworth CDP
2 102	1 975	92.5	79	4	22	-	3	19	15	South Pottstown CDP
3 618	3 062	71.0	467	4	27	4	1	53	51	Oxford borough
3 246	2 988	88.6	227	5	5	1	3	17	17	Parkesburg borough
2 646	2 529	89.9	75	3	9	-	-	30	28	Penn township
3 446	3 316	94.7	24	3	77	-	-	26	26	Pennsbury township
14 356	12 647	85.5	1 127	15	353	3	17	194	161	Phoenixville borough
3 280	2 851	85.1	387	1	26	4	-	11	11	Pocopson township
2 561	2 407	93.2	110	4	16	1	5	18	17	Sadsbury township
6 872	6 539	94.0	115	2	172	2	5	37	33	Schuylkill township
908	324	32.5	554	2	-	-	4	24	20	South Coatesville borough
1 882	1 854	97.8	12	3	2	-	4	7	7	South Coventry township
3 266	3 128	94.6	63	11	33	2	-	29	27	Spring City borough
2 657	2 442	91.2	69	-	122	1	4	19	17	Thornbury township
28 712	26 170	90.0	806	24	1 483	3	24	202	156	Tredyffrin township
4 531	4 093	88.5	75	2	325	-	8	28	17	Chesterbrook CDP
2 514	2 164	85.0	217	3	108	-	4	18	14	Paoli CDP (part)
2 039	1 917	91.5	74	6	7	-	4	31	21	Upper Oxford township
6 784	6 621	96.7	44	4	77	-	5	33	30	Upper Uwchlan township
16 371	15 376	92.8	301	12	537	1	17	127	100	Uwchlan township
6 222	5 752	91.3	161	6	234	1	7	61	40	Lionville-Marchwood CDP
4 933	3 554	69.5	1 268	6	14	-	15	76	54	Valley township
3 198	3 069	94.7	80	1	38	2	1	7	7	Wallace township
2 539	2 498	97.7	5	7	12	-	4	13	12	Warwick township
10 585	9 836	91.3	514	30	66	1	27	111	105	West Bradford township
7 103	6 797	95.0	232	7	27	-	2	38	35	West Brandywine township
6 985	6 702	95.0	185	9	24	3	10	52	42	West Caln township
16 265	12 788	71.6	2 922	34	259	11	27	224	204	West Chester borough
2 428	2 368	95.3	20	7	6	-	4	23	18	West Fallowfield township
20 085	18 306	89.3	847	7	772	2	15	136	122	West Goshen township
8 279	7 323	86.4	408	7	475	1	8	57	47	West Goshen CDP
2 201	1 946	73.4	216	8	-	-	2	29	27	West Grove borough
785	764	88.9	11	2	5	2	-	1	1	West Marlborough township
2 014	1 969	96.9	15	-	6	-	3	21	14	West Nantmeal township
2 524	2 442	92.7	46	10	7	-	2	17	14	West Nottingham township
3 515	3 390	95.5	44	1	67	-	-	13	12	West Pikeland township
2 425	2 274	93.0	124	4	7	-	1	15	12	West Sadsbury township
10 235	9 653	93.2	262	6	250	1	17	46	37	Westtown township
3 152	3 086	97.4	19	3	21	1	-	22	20	West Vincent township
16 169	14 523	88.0	860	24	594	8	15	145	132	West Whiteland township
4 187	3 705	86.8	168	6	257	1	2	48	40	Exton CDP
9 930	9 541	95.3	212	5	127	10	9	26	24	Willistown township
2 865	2 745	95.3	71	2	35	1	1	10	10	Paoli CDP (part)
41 593	40 867	97.8	325	44	141	2	9	205	183	Clarion County
1 080	1 055	97.6	-	-	9	-	3	13	13	Ashland township
1 749	1 743	99.4	-	2	-	-	-	4	2	Beaver township
62	62	100.0	-	-	-	-	-	-	-	Brady township
222	222	99.1	-	-	-	-	-	-	-	Callensburg borough
6 134	5 806	93.9	213	4	61	-	4	46	37	Clarion borough
3 260	3 172	96.9	52	2	7	-	1	26	23	Clarion township
1 035	1 029	99.1	-	-	1	-	-	5	5	East Brady borough
1 517	1 504	99.0	-	1	2	-	-	10	7	Elk township
10	10	100.0	-	-	-	-	-	-	-	Emlenton borough (part)
1 983	1 971	99.2	4	3	2	-	-	3	3	Farmington township
270	270	98.2	-	-	-	-	-	-	-	Foxburg borough
585	574	97.8	8	-	-	-	1	2	1	Hawthorn borough
633	615	97.2	6	3	2	-	-	7	7	Highland township
1 166	1 154	98.1	-	7	2	-	-	3	3	Knox borough
1 044	1 039	99.4	-	4	-	-	-	1	1	Knox township
479	475	99.2	1	-	-	-	-	3	3	Licking township
1 773	1 766	99.6	1	-	2	-	-	4	2	Limestone township
1 435	1 431	99.2	2	1	-	-	-	1	-	Madison township

Table 3. **Race and Hispanic or Latino: 2000**—Con.

[For information on confidentiality protection, nonsampling error, and definitions, see text]

State County County Subdivision Place	Total population	Race									Hispanic or Latino (of any race)
		One race						Two or more races			
		White	Black or African American	American Indian and Alaska Native	Asian	Native Hawaiian and Other Pacific Islander	Some other race	Number	Percent of total population	Two races excluding Some other race, and three or more races	
Clarion County—Con.											
Millcreek township	415	409	2	-	-	-	-	4	1.0	4	-
Monroe township	1 587	1 576	-	2	2	-	2	5	0.3	4	6
New Bethlehem borough	1 057	1 041	8	1	1	-	1	5	0.5	5	6
Paint township	1 778	1 738	12	-	23	-	-	5	0.3	4	14
Perry township	1 064	1 055	-	1	1	-	-	7	0.7	7	3
Piney township	516	505	-	-	6	-	2	3	0.6	3	2
Porter township	1 466	1 453	-	3	3	-	1	6	0.4	5	4
Redbank township	1 502	1 483	1	-	7	-	-	11	0.7	11	5
Richland township	553	549	2	1	1	-	-	-	-	-	3
Rimersburg borough	1 051	1 045	1	2	-	-	-	3	0.3	3	1
St. Petersburg borough	405	402	-	-	-	-	1	2	0.5	2	2
Salem township	852	844	-	1	2	-	-	5	0.6	5	4
Shippenville borough	505	500	-	-	3	2	-	-	-	-	3
Sligo borough	728	709	-	5	1	-	7	6	0.8	6	8
Strattanville borough	542	530	5	-	2	-	-	5	0.9	5	-
Toby township	1 166	1 155	5	1	-	-	-	5	0.4	4	4
Washington township	2 037	2 024	2	-	2	-	-	9	0.4	9	3
Clearfield County	83 382	81 218	1 239	97	220	10	216	382	0.5	301	471
Beccaria township	1 835	1 826	1	2	-	-	-	6	0.3	2	3
Bell township	825	817	-	2	1	-	1	4	0.5	4	2
Bigler township	1 368	1 355	1	-	1	-	3	8	0.6	6	2
Bloom township	412	411	-	1	-	-	-	-	-	-	-
Boggs township	1 837	1 817	1	4	6	-	2	7	0.4	7	2
Bradford township	3 314	3 278	7	13	3	-	1	12	0.4	12	6
Brady township	2 010	1 993	-	2	1	-	-	14	0.7	14	6
Brisbin borough	413	408	1	-	-	-	1	3	0.7	3	1
Burnside borough	283	283	-	-	-	-	-	-	-	-	-
Burnside township	1 128	1 120	-	2	1	-	-	5	0.4	5	5
Chest township	547	543	1	-	-	-	-	3	0.5	2	-
Chester Hill borough	918	911	-	1	1	-	-	5	0.5	1	2
Clearfield borough	6 631	6 528	48	5	21	-	4	25	0.4	22	22
Coalport borough	490	483	-	-	5	-	1	1	0.2	1	1
Cooper township	2 731	2 723	-	1	3	-	-	4	0.1	2	7
Covington township	621	617	-	-	-	-	2	2	0.3	2	2
Curwensville borough	2 650	2 624	9	6	2	-	1	8	0.3	8	8
Decatur township	2 974	2 938	4	3	5	-	8	16	0.5	8	19
DuBois city	8 123	7 975	24	8	43	4	7	62	0.8	51	34
Falls Creek borough (part)	44	41	-	-	-	-	-	3	6.8	3	-
Ferguson township	410	407	-	-	1	1	1	-	-	-	-
Girard township	674	672	-	1	1	-	-	-	-	-	1
Glen Hope borough	149	148	-	-	-	-	-	1	0.7	-	-
Goshen township	496	495	-	1	-	-	-	-	-	-	-
Graham township	1 236	1 217	-	5	-	-	1	13	1.1	13	2
Grampian borough	441	440	-	-	-	-	1	-	-	-	3
Greenwood township	424	421	-	-	-	-	-	3	0.7	3	3
Gulich township	1 275	1 267	-	1	-	1	-	6	0.5	6	-
Houtzdale borough	941	937	-	2	-	-	-	2	0.2	2	-
Huston township	1 468	1 463	-	-	1	1	-	3	0.2	3	-
Irvona borough	680	676	-	-	-	-	-	4	0.6	4	-
Jordan township	543	542	1	-	-	-	-	-	-	-	-
Karthaus township	811	651	125	1	2	-	3	29	3.6	3	30
Knox township	705	702	-	1	-	-	-	2	0.3	2	1
Lawrence township	7 712	7 607	31	13	23	-	4	34	0.4	30	35
Hyde CDP	1 491	1 476	-	-	4	-	-	11	0.7	11	6
Plymptonville CDP	1 040	1 034	2	1	-	-	-	3	0.3	1	4
Lumber City borough	86	82	-	-	-	-	-	4	4.7	3	1
Mahaffey borough	402	402	-	-	-	-	-	-	-	-	-
Morris township	3 063	3 046	2	1	5	-	1	8	0.3	7	21
Newburg borough	81	75	2	-	-	-	-	4	4.9	3	2
New Washington borough	89	87	-	-	2	-	-	-	-	-	-
Osceola Mills borough	1 249	1 242	-	2	2	-	-	3	0.2	2	9
Penn township	1 326	1 319	1	-	1	-	2	3	0.2	3	4
Pike township	2 309	2 294	1	4	5	-	-	5	0.2	4	3
Pine township	77	77	-	-	-	-	-	-	-	-	-
Ramey borough	525	521	-	2	-	-	-	2	0.4	2	5
Sandy township	11 556	11 392	23	7	70	3	8	53	0.5	46	52
Sandy CDP	1 687	1 654	6	2	14	-	-	11	0.7	11	3
Treasure Lake CDP	4 507	4 425	13	3	39	1	7	19	0.4	13	25
Troutville borough	224	221	-	-	-	-	-	3	1.3	3	-
Union township	918	913	-	1	-	-	-	4	0.4	4	2
Wallaceton borough	350	346	1	1	-	-	-	2	0.6	-	-
Westover borough	458	453	-	-	2	-	-	3	0.7	3	6
Woodward township	3 550	2 412	955	4	12	-	164	3	0.1	2	169
Clinton County	37 914	37 264	197	42	151	9	55	196	0.5	169	205
Allison township	198	197	-	-	-	-	-	1	0.5	-	1
Avis borough	1 492	1 473	5	-	9	-	-	5	0.3	4	1
Bald Eagle township	1 898	1 870	8	2	9	-	1	8	0.4	8	3
Beech Creek borough	717	710	1	1	3	-	-	2	0.3	2	-
Beech Creek township	1 010	994	1	4	2	2	5	2	0.2	2	12
Castanea township	1 233	1 218	1	-	8	-	2	4	0.3	4	3
Castanea CDP	1 189	1 174	1	-	8	-	2	4	0.3	4	3
Chapman township	993	987	1	-	-	-	1	4	0.4	3	3
Colebrook township	179	174	-	1	-	-	1	3	1.7	2	1
Crawford township	848	841	2	1	2	-	-	2	0.2	2	2
Dunnstable township	945	931	3	-	6	-	1	4	0.4	4	4
East Keating township	24	24	-	-	-	-	-	-	-	-	-
Flemington borough	1 319	1 305	3	1	6	-	-	4	0.3	4	4
Gallagher township	340	339	-	-	-	-	-	1	0.3	1	1
Greene township	1 464	1 451	3	1	-	2	-	7	0.5	7	11
Grugan township	52	51	-	1	-	-	-	-	-	-	-
Lamar township	2 450	2 428	4	3	4	-	-	11	0.4	11	9
Leidy township	229	224	-	3	2	-	-	-	-	-	-

Table 3. **Race and Hispanic or Latino: 2000**—Con.

[For information on confidentiality protection, nonsampling error, and definitions, see text]

Not Hispanic or Latino										State County County Subdivision Place
	One race							Two or more races		
	White									
Total	Number	Percent of total population	Black or African American	American Indian and Alaska Native	Asian	Native Hawaiian and Other Pacific Islander	Some other race	Total	Two races excluding Some other race, and three or more races	
										Clarion County—Con.
415	409	98.6	2	-	-	-	-	4	4	Millcreek township
1 581	1 573	99.1	-	2	2	-	-	4	4	Monroe township
1 051	1 036	98.0	8	1	1	-	-	5	5	New Bethlehem borough
1 764	1 725	97.0	12	-	23	-	-	4	4	Paint township
1 061	1 052	98.9	-	1	1	-	-	7	7	Perry township
514	505	97.9	-	-	6	-	-	3	3	Piney township
1 462	1 450	98.9	-	3	3	-	-	6	5	Porter township
1 497	1 478	98.4	1	-	7	-	-	11	11	Redbank township
550	546	98.7	2	1	1	-	-	-	-	Richland township
1 050	1 044	99.3	1	2	-	-	-	3	3	Rimersburg borough
403	402	99.3	-	-	-	-	-	1	1	St. Petersburg borough
848	840	98.6	-	1	2	-	-	5	5	Salem township
502	497	98.4	-	-	3	2	-	-	-	Shippenville borough
720	709	97.4	-	5	-	-	-	6	6	Sligo borough
542	530	97.8	5	-	2	-	-	5	5	Strattanville borough
1 162	1 152	98.8	5	1	-	-	-	4	4	Toby township
2 034	2 021	99.2	2	-	2	-	-	9	9	Washington township
82 911	81 005	97.1	1 236	88	220	9	19	334	301	Clearfield County
1 832	1 823	99.3	1	2	-	-	-	6	2	Beccaria township
823	816	98.9	-	2	1	-	-	4	4	Bell township
1 366	1 354	99.0	1	-	1	-	3	7	6	Bigler township
412	411	99.8	-	1	-	-	-	-	-	Bloom township
1 835	1 817	98.9	1	4	6	-	-	7	7	Boggs township
3 308	3 272	98.7	7	13	3	-	1	12	12	Bradford township
2 004	1 987	98.9	-	2	1	-	-	14	14	Brady township
412	408	98.8	1	-	-	-	-	3	3	Brisbin borough
283	283	100.0	-	-	-	-	-	-	-	Burnside borough
1 123	1 115	98.8	-	2	1	-	-	5	5	Burnside township
547	543	99.3	1	-	-	-	-	3	2	Chest township
916	911	99.2	-	-	1	-	-	4	1	Chester Hill borough
6 609	6 508	98.1	48	5	21	-	2	25	22	Clearfield borough
489	483	98.6	-	-	5	-	-	1	1	Coalport borough
2 724	2 716	99.5	-	1	3	-	-	4	2	Cooper township
619	617	99.4	-	-	-	-	-	2	2	Covington township
2 642	2 620	98.9	9	3	2	-	-	8	8	Curwensville borough
2 955	2 934	98.7	4	3	5	-	-	9	8	Decatur township
8 089	7 942	97.8	24	8	43	4	6	62	51	DuBois city
44	41	93.2	-	-	-	-	-	3	3	Falls Creek borough (part)
410	407	99.3	-	-	1	1	1	-	-	Ferguson township
673	671	99.6	-	1	1	-	-	-	-	Girard township
149	148	99.3	-	-	-	-	-	1	-	Glen Hope borough
496	495	99.8	-	1	-	-	-	-	-	Goshen township
1 234	1 216	98.4	-	5	-	-	-	13	13	Graham township
438	437	99.1	-	-	-	-	1	-	-	Grampian borough
421	418	98.6	-	-	-	-	-	3	3	Greenwood township
1 275	1 267	99.4	-	1	-	1	-	6	6	Gulich township
941	937	99.6	-	2	-	-	-	2	2	Houtzdale borough
1 468	1 463	99.7	-	-	1	1	-	3	3	Huston township
680	676	99.4	-	-	-	-	-	4	4	Irvona borough
543	542	99.8	1	-	-	-	-	-	-	Jordan township
781	649	80.0	124	1	2	-	2	3	3	Karthaus township
704	701	99.4	-	1	-	-	-	2	2	Knox township
7 677	7 583	98.3	31	8	23	-	2	30	30	Lawrence township
1 485	1 470	98.6	-	-	4	-	-	11	11	Hyde CDP
1 036	1 032	99.2	2	1	-	-	-	1	1	Plymptonville CDP
85	82	95.3	-	-	-	-	-	3	3	Lumber City borough
402	402	100.0	-	-	-	-	-	-	-	Mahaffey borough
3 042	3 027	98.8	2	1	5	-	-	7	7	Morris township
79	74	91.4	2	-	-	-	-	3	3	Newburg borough
89	87	97.8	-	-	2	-	-	-	-	New Washington borough
1 240	1 234	98.8	-	2	2	-	-	2	2	Osceola Mills borough
1 322	1 317	99.3	1	-	1	-	-	3	3	Penn township
2 306	2 291	99.2	1	4	5	-	-	5	4	Pike township
77	77	100.0	-	-	-	-	-	-	-	Pine township
520	516	98.3	-	2	-	-	-	2	2	Ramey borough
11 504	11 353	98.2	22	7	70	2	1	49	46	Sandy township
1 684	1 651	97.9	6	2	14	-	-	11	11	Sandy CDP
4 482	4 410	97.8	12	3	39	1	1	16	13	Treasure Lake CDP
224	221	98.7	-	-	-	-	-	3	3	Troutville borough
916	911	99.2	-	1	-	-	-	4	4	Union township
350	346	98.9	1	1	-	-	-	2	-	Wallaceton borough
452	447	97.6	-	-	2	-	-	3	3	Westover borough
3 381	2 409	67.9	954	4	12	-	-	2	2	Woodward township
37 709	37 125	97.9	189	42	150	7	14	182	165	Clinton County
197	196	99.0	-	-	-	-	-	1	-	Allison township
1 491	1 472	98.7	5	-	9	-	-	5	4	Avis borough
1 895	1 868	98.4	8	2	9	-	-	8	8	Bald Eagle township
717	710	99.0	1	1	3	-	-	2	2	Beech Creek borough
998	988	97.8	1	4	2	1	-	2	2	Beech Creek township
1 230	1 216	98.6	1	-	8	-	1	4	4	Castanea township
1 186	1 172	98.6	1	-	8	-	1	4	4	Castanea CDP
990	985	99.2	1	-	-	-	-	4	3	Chapman township
178	174	97.2	-	1	-	-	-	3	2	Colebrook township
846	839	98.9	2	1	2	-	-	2	2	Crawford township
941	929	98.3	2	-	6	-	-	4	4	Dunnstable township
24	24	100.0	-	-	-	-	-	-	-	East Keating township
1 315	1 301	98.6	3	1	6	-	-	4	4	Flemington borough
339	338	99.4	-	-	-	-	-	1	1	Gallagher township
1 453	1 440	98.4	3	1	-	2	-	7	7	Greene township
52	51	98.1	-	1	-	-	-	-	-	Grugan township
2 441	2 424	98.9	3	3	4	-	-	7	7	Lamar township
229	224	97.8	-	3	2	-	-	-	-	Leidy township

Table 3. **Race and Hispanic or Latino: 2000**—Con.

[For information on confidentiality protection, nonsampling error, and definitions, see text]

State County County Subdivision Place	Total population	Race										Hispanic or Latino (of any race)
		One race						Two or more races				
		White	Black or African American	American Indian and Alaska Native	Asian	Native Hawaiian and Other Pacific Islander	Some other race	Number	Percent of total population	Two races excluding Some other race, and three or more races		
Clinton County—Con.												
Lock Haven city	9 149	8 807	131	14	75	1	39	82	0.9	70		102
Logan township	773	761	2	2	1	-	-	7	0.9	7		11
Loganton borough	435	430	1	-	3	-	-	1	0.2	1		-
Mill Hall borough	1 568	1 555	1	1	4	-	1	6	0.4	4		2
Noyes township	419	417	-	2	-	-	-	-	-	-		-
Pine Creek township	3 184	3 162	8	1	3	2	3	5	0.2	5		2
Porter township	1 419	1 410	1	-	2	-	-	6	0.4	5		5
Renovo borough	1 318	1 304	3	1	-	1	-	9	0.7	8		5
South Renovo borough	557	556	-	1	-	-	-	-	-	-		-
Wayne township	1 363	1 338	18	-	2	-	1	4	0.3	4		7
West Keating township	42	41	-	-	-	-	-	1	2.4	1		-
Woodward township	2 296	2 266	-	2	10	1	-	17	0.7	10		16
Dunnstown CDP	1 365	1 355	-	-	6	-	-	4	0.3	1		7
Columbia County	64 151	62 602	516	94	334	21	213	371	0.6	302		609
Ashland borough (part)	-	-	-	-	-	-	-	-	(X)	-		-
Beaver township	885	880	-	1	1	-	1	2	0.2	2		1
Benton borough	955	952	1	-	-	-	-	2	0.2	2		1
Benton township	1 216	1 196	-	6	1	-	-	13	1.1	10		7
Berwick borough	10 774	10 462	95	30	46	5	66	70	0.6	57		175
Bloomsburg town	12 375	11 684	322	25	137	5	89	113	0.9	85		215
Briar Creek borough	651	638	1	-	4	-	2	6	0.9	4		3
Briar Creek township	3 061	3 036	6	1	3	-	7	8	0.3	8		12
Foundryville CDP	265	263	-	-	2	-	-	-	-	-		-
Catawissa borough	1 589	1 549	11	-	3	-	5	21	1.3	20		7
Catawissa township	944	939	4	-	-	-	-	1	0.1	1		-
Centralia borough	21	21	-	-	-	-	-	-	-	-		-
Cleveland township	1 004	1 002	1	-	-	-	-	1	0.1	1		3
Conyngham township	792	789	-	-	-	-	1	2	0.3	2		6
Aristes CDP	230	229	-	-	-	-	-	1	0.4	1		-
Locustdale CDP	70	70	-	-	-	-	-	-	-	-		-
Wilburton Number One CDP	248	247	-	-	-	-	-	1	0.4	1		5
Wilburton Number Two CDP	77	76	-	-	-	-	1	-	-	-		1
Fishing Creek township	1 393	1 382	-	-	2	-	2	7	0.5	6		11
Jonestown CDP	34	34	-	-	-	-	-	-	-	-		-
Franklin township	597	595	-	-	-	-	2	-	-	-		2
Greenwood township	1 932	1 904	3	4	4	-	3	14	0.7	9		7
Eyers Grove CDP	86	86	-	-	-	-	-	-	-	-		-
Iola CDP	129	128	-	-	1	-	-	-	-	-		-
Rohrsburg CDP	164	158	1	-	1	-	-	4	2.4	1		4
Hemlock township	1 874	1 839	6	-	9	-	6	14	0.7	12		13
Buckhorn CDP	176	176	-	-	-	-	-	-	-	-		-
Fernville CDP	488	471	6	-	3	-	6	2	0.4	2		7
Jackson township	598	591	-	6	-	-	1	-	-	-		-
Waller CDP	55	55	-	-	-	-	-	-	-	-		-
Locust township	1 410	1 397	1	1	4	-	6	1	0.1	1		16
Numidia CDP	254	253	1	-	-	-	-	-	-	-		-
Slabtown CDP	105	105	-	-	-	-	-	-	-	-		-
Madison township	1 590	1 574	3	3	2	-	-	8	0.5	6		6
Jerseytown CDP	150	149	-	1	-	-	-	-	-	-		1
Main township	1 289	1 266	13	-	4	4	1	1	0.1	-		10
Mainville CDP	83	83	-	-	-	-	-	-	-	-		-
Mifflin township	2 251	2 222	-	4	16	-	-	9	0.4	8		5
Mifflinville CDP	1 213	1 201	-	-	9	-	-	3	0.2	3		5
Millville borough	991	980	2	-	6	-	-	3	0.3	3		3
Montour township	1 437	1 407	6	2	3	-	3	16	1.1	16		12
Rupert CDP	174	170	1	-	-	-	3	-	-	-		8
Mount Pleasant township	1 459	1 441	2	-	7	-	1	8	0.5	8		3
North Centre township	2 009	1 974	17	1	5	2	5	5	0.2	5		23
Orange township	1 148	1 144	1	-	1	-	-	2	0.2	1		2
Orangeville borough	500	490	2	1	-	1	1	5	1.0	4		5
Pine township	1 092	1 085	-	1	1	-	1	4	0.4	3		2
Roaring Creek township	495	492	-	-	2	-	-	1	0.2	1		-
Scott township	4 768	4 649	14	3	67	3	8	24	0.5	19		30
Almedia CDP (part)	760	745	1	1	4	-	3	6	0.8	3		1
Espy CDP	1 428	1 392	9	2	16	-	3	6	0.4	5		16
Lightstreet CDP	881	873	-	-	4	2	1	1	0.1	1		3
South Centre township	1 972	1 952	3	1	5	1	1	9	0.5	7		21
Almedia CDP (part)	296	294	-	-	1	-	-	1	0.3	1		-
Lime Ridge CDP	951	942	1	-	-	-	1	7	0.7	5		13
Stillwater borough	194	194	-	-	-	-	-	-	-	-		-
Sugarloaf township	885	876	2	4	1	-	1	1	0.1	1		8
Jamison City CDP	102	102	-	-	-	-	-	-	-	-		-
Crawford County	90 366	87 653	1 437	184	254	23	117	698	0.8	600		537
Athens township	775	762	4	5	-	-	-	4	0.5	4		3
Beaver township	903	883	6	1	3	-	-	10	1.1	9		1
Bloomfield township	2 051	2 033	5	1	1	-	-	11	0.5	10		7
Canadohta Lake CDP	572	566	1	-	1	-	-	4	0.7	4		3
Lincolnville CDP	112	112	-	-	-	-	-	-	-	-		-
Riceville CDP	82	82	-	-	-	-	-	-	-	-		-
Blooming Valley borough	378	374	3	-	-	-	-	1	0.3	1		-
Cambridge township	1 486	1 457	-	1	7	-	2	19	1.3	16		9
Cambridge Springs borough	2 363	2 046	289	9	4	-	4	11	0.5	9		63
Centerville borough	247	244	-	-	1	-	-	2	0.8	2		-
Cochranton borough	1 148	1 134	5	1	3	-	-	5	0.4	5		1
Conneaut township	1 550	1 530	2	1	-	-	-	17	1.1	15		1
Pymatuning North CDP (part)	176	176	-	-	-	-	-	-	-	-		-
Conneaut Lake borough	708	688	1	1	14	1	-	3	0.4	2		3
Conneautville borough	848	835	2	2	1	-	1	7	0.8	7		5
Cussewago township	1 597	1 562	5	2	1	-	8	19	1.2	12		12
East Fairfield township	848	841	2	-	1	-	-	4	0.5	4		1
East Fallowfield township	1 434	1 395	14	11	1	-	1	12	0.8	11		13
Atlantic CDP	43	43	-	-	-	-	-	-	-	-		-

Table 3. **Race and Hispanic or Latino: 2000**—Con.

[For information on confidentiality protection, nonsampling error, and definitions, see text]

Not Hispanic or Latino										State County County Subdivision Place
	One race							Two or more races		
	White									
Total	Number	Percent of total population	Black or African American	American Indian and Alaska Native	Asian	Native Hawaiian and Other Pacific Islander	Some other race	Total	Two races excluding Some other race, and three or more races	
										Clinton County—Con.
9 047	8 744	95.6	126	14	75	1	11	76	70	Lock Haven city
762	751	97.2	1	2	1	-	-	7	7	Logan township
435	430	98.9	1	-	3	-	-	1	1	Loganton borough
1 566	1 554	99.1	1	1	4	-	-	6	4	Mill Hall borough
419	417	99.5	-	2	-	-	-	-	-	Noyes township
3 182	3 161	99.3	8	1	3	2	2	5	5	Pine Creek township
1 414	1 405	99.0	1	-	2	-	-	6	5	Porter township
1 313	1 299	98.6	3	1	-	1	-	9	8	Renovo borough
557	556	99.8	-	1	-	-	-	-	-	South Renovo borough
1 356	1 333	97.8	18	-	1	-	-	4	4	Wayne township
42	41	97.6	-	-	-	-	-	1	1	West Keating township
2 280	2 255	98.2	-	2	10	-	-	13	10	Woodward township
1 358	1 348	98.8	-	-	6	-	-	4	1	Dunnstown CDP
63 542	62 269	97.1	481	85	332	13	32	330	288	Columbia County
-	-	(X)	-	-	-	-	-	-	-	Ashland borough (part)
884	880	99.4	-	1	1	-	-	2	2	Beaver township
954	951	99.6	1	-	-	-	-	2	2	Benton borough
1 209	1 190	97.9	-	6	1	-	-	12	10	Benton township
10 599	10 379	96.3	88	23	46	1	8	54	51	Berwick borough
12 160	11 583	93.6	299	24	137	4	12	101	80	Bloomsburg town
648	638	98.0	1	-	4	-	-	5	4	Briar Creek borough
3 049	3 032	99.1	6	1	3	-	-	7	7	Briar Creek township
265	263	99.2	-	-	2	-	-	-	-	Foundryville CDP
1 582	1 547	97.4	11	-	3	-	-	21	20	Catawissa borough
944	939	99.5	4	-	-	-	-	1	1	Catawissa township
21	21	100.0	-	-	-	-	-	-	-	Centralia borough
1 001	999	99.5	1	-	-	-	-	1	1	Cleveland township
786	784	99.0	-	-	-	-	-	2	2	Conyngham township
230	229	99.6	-	-	-	-	-	1	1	Aristes CDP
70	70	100.0	-	-	-	-	-	-	-	Locustdale CDP
243	242	97.6	-	-	-	-	-	1	1	Wilburton Number One CDP
76	76	98.7	-	-	-	-	-	-	-	Wilburton Number Two CDP
1 382	1 374	98.6	-	-	2	-	-	6	6	Fishing Creek township
34	34	100.0	-	-	-	-	-	-	-	Jonestown CDP
595	593	99.3	-	-	-	-	2	-	-	Franklin township
1 925	1 901	98.4	2	4	4	-	3	11	9	Greenwood township
86	86	100.0	-	-	-	-	-	-	-	Eyers Grove CDP
129	128	99.2	-	-	1	-	-	-	-	Iola CDP
160	158	96.3	-	-	1	-	-	1	1	Rohrsburg CDP
1 861	1 833	97.8	6	-	9	-	-	13	11	Hemlock township
176	176	100.0	-	-	-	-	-	-	-	Buckhorn CDP
481	470	96.3	6	-	3	-	-	2	2	Fernville CDP
598	591	98.8	-	6	-	-	1	-	-	Jackson township
55	55	100.0	-	-	-	-	-	-	-	Waller CDP
1 394	1 387	98.4	1	1	4	-	-	1	1	Locust township
254	253	99.6	1	-	-	-	-	-	-	Numidia CDP
105	105	100.0	-	-	-	-	-	-	-	Slabtown CDP
1 584	1 569	98.7	3	3	2	-	-	7	6	Madison township
149	148	98.7	-	1	-	-	-	-	-	Jerseytown CDP
1 279	1 258	97.6	13	-	4	4	-	-	-	Main township
83	83	100.0	-	-	-	-	-	-	-	Mainville CDP
2 246	2 217	98.5	-	4	16	-	-	9	8	Mifflin township
1 208	1 196	98.6	-	-	9	-	-	3	3	Mifflinville CDP
988	977	98.6	2	-	6	-	-	3	3	Millville borough
1 425	1 400	97.4	5	1	3	-	-	16	16	Montour township
166	166	95.4	-	-	-	-	-	-	-	Rupert CDP
1 456	1 440	98.7	2	-	6	-	-	8	8	Mount Pleasant township
1 986	1 956	97.4	17	1	5	2	-	5	5	North Centre township
1 146	1 143	99.6	1	-	1	-	-	1	-	Orange township
495	487	97.4	1	1	-	1	-	5	4	Orangeville borough
1 090	1 084	99.3	-	1	1	-	-	4	3	Pine township
495	492	99.4	-	-	2	-	-	1	1	Roaring Creek township
4 738	4 627	97.0	13	3	66	1	5	23	19	Scott township
759	745	98.0	-	1	4	-	3	6	3	Almedia CDP (part)
1 412	1 379	96.6	9	2	15	-	1	6	5	Espy CDP
878	873	99.1	-	-	4	-	-	1	1	Lightstreet CDP
1 951	1 935	98.1	2	1	5	-	-	8	7	South Centre township
296	294	99.3	-	-	1	-	-	1	1	Almedia CDP (part)
938	931	97.9	1	-	-	-	-	6	5	Lime Ridge CDP
194	194	100.0	-	-	-	-	-	-	-	Stillwater borough
877	868	98.1	2	4	1	-	1	1	1	Sugarloaf township
102	102	100.0	-	-	-	-	-	-	-	Jamison City CDP
89 829	87 263	96.6	1 428	174	254	22	46	642	585	Crawford County
772	759	97.9	4	5	-	-	-	4	4	Athens township
902	882	97.7	6	1	3	-	-	10	9	Beaver township
2 044	2 026	98.8	5	1	1	-	-	11	10	Bloomfield township
569	563	98.4	1	-	1	-	-	4	4	Canadohta Lake CDP
112	112	100.0	-	-	-	-	-	-	-	Lincolnville CDP
82	82	100.0	-	-	-	-	-	-	-	Riceville CDP
378	374	98.9	3	-	-	-	-	1	1	Blooming Valley borough
1 477	1 452	97.7	-	1	7	-	-	17	14	Cambridge township
2 300	1 990	84.2	289	8	4	-	-	9	7	Cambridge Springs borough
247	244	98.8	-	-	1	-	-	2	2	Centerville borough
1 147	1 133	98.7	5	1	3	-	-	5	5	Cochranton borough
1 549	1 530	98.7	2	1	-	-	-	16	15	Conneaut township
176	176	100.0	-	-	-	-	-	-	-	Pymatuning North CDP (part)
705	685	96.8	1	1	14	1	-	3	2	Conneaut Lake borough
843	831	98.0	2	2	1	-	-	7	7	Conneautville borough
1 585	1 561	97.7	5	2	1	-	-	16	12	Cussewago township
847	840	99.1	2	-	1	-	-	4	4	East Fairfield township
1 421	1 383	96.4	14	11	1	-	1	11	11	East Fallowfield township
43	43	100.0	-	-	-	-	-	-	-	Atlantic CDP

Table 3. **Race and Hispanic or Latino: 2000**—Con.

[For information on confidentiality protection, nonsampling error, and definitions, see text]

State County County Subdivision Place	Total population	Race									Hispanic or Latino (of any race)
		One race						Two or more races			
		White	Black or African American	American Indian and Alaska Native	Asian	Native Hawaiian and Other Pacific Islander	Some other race	Number	Percent of total population	Two races excluding Some other race, and three or more races	
Crawford County—Con.											
East Mead township	1 485	1 466	1	2	1	-	-	15	1.0	13	10
Fairfield township	1 104	1 097	2	2	1	1	-	1	0.1	1	6
Greenwood township	1 487	1 476	3	-	3	1	1	3	0.2	2	3
Geneva CDP	115	115	-	-	-	-	-	-	-	-	-
Hayfield township	3 092	3 063	2	6	7	-	2	12	0.4	11	11
Hydetown borough	605	600	-	-	5	-	-	-	-	-	4
Linesville borough	1 155	1 123	8	8	3	-	-	13	1.1	10	8
Meadville city	13 685	12 587	686	24	86	6	46	250	1.8	215	152
North Shenango township	1 387	1 373	2	2	-	1	-	9	0.6	7	9
Pymatuning Central CDP (part)	1 120	1 109	2	1	-	1	-	7	0.6	5	8
Oil Creek township	1 880	1 859	4	7	-	-	4	6	0.3	5	3
Pine township	531	509	7	7	1	-	2	5	0.9	3	5
Pymatuning North CDP (part)	149	144	3	-	-	-	-	2	1.3	2	-
Randolph township	1 838	1 820	7	2	5	-	-	4	0.2	4	7
Guys Mills CDP	133	132	-	-	1	-	-	-	-	-	3
Richmond township	1 379	1 372	1	-	-	-	2	4	0.3	4	7
Rockdale township	1 343	1 321	6	1	6	-	-	9	0.7	9	2
Rome township	1 745	1 731	1	6	-	-	1	6	0.3	5	4
Sadsbury township	2 941	2 922	2	2	2	1	1	11	0.4	7	7
Conneaut Lakeshore CDP (part)	1 784	1 772	1	-	2	-	-	9	0.5	5	7
Saegertown borough	1 071	1 018	27	4	2	-	7	13	1.2	13	7
South Shenango township	2 047	2 015	3	7	6	-	-	16	0.8	16	1
Pymatuning Central CDP (part)	1 096	1 082	3	3	2	-	-	6	0.5	6	1
Pymatuning South CDP (part)	205	201	-	3	1	-	-	-	-	-	-
Sparta township	1 740	1 726	5	-	-	-	-	9	0.5	7	5
Spartansburg borough	333	333	-	-	-	-	-	-	-	-	-
Spring township	1 571	1 542	6	1	4	1	2	15	1.0	14	10
Springboro borough	491	473	17	1	-	-	-	-	-	-	-
Steuben township	908	892	4	1	3	3	1	4	0.4	4	1
Summerhill township	1 350	1 336	7	3	-	-	-	4	0.3	2	-
Summit township	2 172	2 160	1	2	1	-	-	8	0.4	6	11
Conneaut Lakeshore CDP (part)	718	711	1	-	1	-	-	5	0.7	3	2
Harmonsburg CDP	356	354	-	2	-	-	-	-	-	-	-
Titusville city	6 146	5 997	74	18	17	-	5	35	0.6	29	52
Townville borough	306	303	-	-	1	-	1	1	0.3	1	1
Troy township	1 339	1 324	4	2	2	-	-	7	0.5	7	12
Union township	1 049	1 032	4	3	3	-	3	4	0.4	4	6
Venango borough	288	278	7	-	-	-	-	3	1.0	3	3
Venango township	956	926	14	1	1	5	1	8	0.8	8	5
Vernon township	5 499	5 359	55	16	25	1	10	33	0.6	26	31
Fredericksburg CDP	1 140	1 101	23	1	4	1	-	10	0.9	8	3
Wayne township	1 558	1 552	-	-	-	2	1	3	0.2	2	1
West Fallowfield township	659	639	1	2	1	-	1	15	2.3	15	2
Adamsville CDP	117	117	-	-	-	-	-	-	-	-	-
Hartstown CDP	246	238	-	2	-	-	1	5	2.0	5	2
West Mead township	5 227	5 045	108	12	29	-	4	29	0.6	24	26
West Shenango township	541	539	-	-	-	-	-	2	0.4	2	-
Pymatuning South CDP (part)	262	261	-	-	-	-	-	1	0.4	1	-
Woodcock borough	146	143	-	-	-	-	3	-	-	-	-
Woodcock township	2 976	2 918	30	7	2	-	3	16	0.5	14	6
Cumberland County	213 674	201 716	5 048	272	3 578	77	915	2 068	1.0	1 575	2 883
Camp Hill borough	7 636	7 337	27	12	172	1	19	68	0.9	49	83
Carlisle borough	17 970	15 980	1 243	26	288	3	127	303	1.7	249	352
Cooke township	117	115	-	-	-	-	1	1	0.9	1	1
Dickinson township	4 702	4 622	23	5	18	1	9	24	0.5	14	22
East Pennsboro township	18 254	17 111	268	26	462	5	116	266	1.5	149	281
Enola CDP	5 627	5 398	50	12	49	-	25	93	1.7	51	83
Hampden township	24 135	22 680	208	33	904	10	89	211	0.9	160	289
Hopewell township	2 096	2 053	15	-	11	1	3	13	0.6	13	15
Lemoyne borough	3 995	3 856	23	3	52	-	22	39	1.0	27	43
Lower Allen township	17 437	14 946	1 889	22	330	10	105	135	0.8	86	641
Lower Allen CDP	6 619	6 243	169	4	125	1	31	46	0.7	33	112
Lower Frankford township	1 823	1 797	-	12	2	-	4	8	0.4	5	17
Lower Mifflin township	1 620	1 600	9	-	-	-	1	10	0.6	10	11
Mechanicsburg borough	9 042	8 768	39	8	104	-	25	98	1.1	78	75
Middlesex township	6 669	6 401	100	7	53	3	29	76	1.1	68	84
Schlusser CDP (part)	219	208	-	-	5	-	4	2	0.9	1	4
Monroe township	5 530	5 452	12	2	31	1	1	31	0.6	29	26
Mount Holly Springs borough	1 925	1 883	17	1	10	-	6	8	0.4	7	23
Newburg borough	372	361	-	10	-	-	-	1	0.3	1	-
New Cumberland borough	7 349	7 143	47	7	53	4	30	65	0.9	48	83
Newville borough	1 367	1 327	12	3	-	-	6	19	1.4	18	16
North Middleton township	10 197	9 488	348	20	158	11	64	108	1.1	95	151
Schlusser CDP (part)	4 531	4 178	159	11	97	10	29	47	1.0	40	75
North Newton township	2 169	2 134	9	-	9	-	5	12	0.6	7	14
Penn township	2 807	2 749	7	8	7	1	13	22	0.8	20	20
Shippensburg borough (part)	4 467	4 178	167	6	49	1	23	43	1.0	39	58
Shippensburg township	4 504	4 218	168	2	51	2	17	46	1.0	36	51
Shiremanstown borough	1 521	1 450	8	1	37	-	5	20	1.3	10	8
Silver Spring township	10 592	10 184	39	8	244	4	32	81	0.8	64	77
New Kingstown CDP	539	507	2	6	8	-	12	4	0.7	4	14
Southampton township	4 787	4 693	19	8	15	1	11	40	0.8	34	36
South Middleton township	12 939	12 571	87	9	122	11	43	96	0.7	83	116
Boiling Springs CDP	2 769	2 713	18	1	16	5	2	14	0.5	13	15
South Newton township	1 290	1 278	3	2	4	-	1	2	0.2	-	6
Upper Allen township	15 338	14 646	197	14	253	5	92	131	0.9	109	219
Upper Frankford township	1 807	1 770	9	2	12	-	4	10	0.6	10	6
Upper Mifflin township	1 347	1 328	5	3	1	-	-	10	0.7	10	6
West Pennsboro township	5 263	5 195	16	8	16	1	4	23	0.4	20	18
Plainfield CDP	376	372	-	-	-	-	-	4	1.1	4	2
Wormleysburg borough	2 607	2 402	34	4	110	1	8	48	1.8	26	35

Table 3. **Race and Hispanic or Latino: 2000**—Con.

[For information on confidentiality protection, nonsampling error, and definitions, see text]

Not Hispanic or Latino										State County County Subdivision Place
	One race							Two or more races		
	White									
Total	Number	Percent of total population	Black or African American	American Indian and Alaska Native	Asian	Native Hawaiian and Other Pacific Islander	Some other race	Total	Two races excluding Some other race, and three or more races	
										Crawford County—Con.
1 475	1 461	98.4	1	-	1	-	-	12	11	East Mead township
1 098	1 091	98.8	2	2	1	1	-	1	1	Fairfield township
1 484	1 474	99.1	3	-	3	1	-	3	2	Greenwood township
115	115	100.0	-	-	-	-	-	-	-	Geneva CDP
3 081	3 054	98.8	2	6	7	-	1	11	10	Hayfield township
601	596	98.5	-	-	5	-	-	-	-	Hydetown borough
1 147	1 118	96.8	8	8	3	-	-	10	10	Linesville borough
13 533	12 496	91.3	683	19	86	5	18	226	210	Meadville city
1 378	1 364	98.3	2	2	-	1	-	9	7	North Shenango township
1 112	1 101	98.3	2	1	-	1	-	7	5	Pymatuning Central CDP (part)
1 877	1 857	98.8	4	7	-	-	3	6	5	Oil Creek township
526	509	95.9	7	6	1	-	-	3	3	Pine township
149	144	96.6	3	-	-	-	-	2	2	Pymatuning North CDP (part)
1 831	1 813	98.6	7	2	5	-	-	4	4	Randolph township
130	129	97.0	-	-	1	-	-	-	-	Guys Mills CDP
1 372	1 367	99.1	1	-	-	-	-	4	4	Richmond township
1 341	1 319	98.2	6	1	6	-	-	9	9	Rockdale township
1 741	1 728	99.0	1	6	-	-	1	5	5	Rome township
2 934	2 915	99.1	2	2	2	1	1	11	7	Sadsbury township
1 777	1 765	98.9	1	-	2	-	-	9	5	Conneaut Lakeshore CDP (part)
1 064	1 012	94.5	27	4	2	-	6	13	13	Saegertown borough
2 046	2 014	98.4	3	7	6	-	-	16	16	South Shenango township
1 095	1 081	98.6	3	3	2	-	-	6	6	Pymatuning Central CDP (part)
205	201	98.0	-	3	1	-	-	-	-	Pymatuning South CDP (part)
1 735	1 721	98.9	5	-	-	-	-	9	7	Sparta township
333	333	100.0	-	-	-	-	-	-	-	Spartansburg borough
1 561	1 534	97.6	6	1	4	1	-	15	14	Spring township
491	473	96.3	17	1	-	-	-	-	-	Springboro borough
907	892	98.2	4	1	3	3	-	4	4	Steuben township
1 350	1 336	99.0	7	3	-	-	-	4	2	Summerhill township
2 161	2 150	99.0	1	2	1	-	-	7	6	Summit township
716	710	98.9	1	-	1	-	-	4	3	Conneaut Lakeshore CDP (part)
356	354	99.4	-	2	-	-	-	-	-	Harmonsburg CDP
6 094	5 953	96.9	74	18	17	-	2	30	27	Titusville city
305	303	99.0	-	-	1	-	-	1	1	Townville borough
1 327	1 312	98.0	4	2	2	-	-	7	7	Troy township
1 043	1 028	98.0	4	2	3	-	3	3	3	Union township
285	275	95.5	7	-	-	-	-	3	3	Venango borough
951	924	96.7	12	1	1	5	-	8	8	Venango township
5 468	5 337	97.1	55	16	25	1	2	32	26	Vernon township
1 137	1 099	96.4	23	1	4	1	-	9	8	Fredericksburg CDP
1 557	1 552	99.6	-	-	-	2	-	3	2	Wayne township
657	638	96.8	1	2	1	-	-	15	15	West Fallowfield township
117	117	100.0	-	-	-	-	-	-	-	Adamsville CDP
244	237	96.3	-	2	-	-	-	5	5	Hartstown CDP
5 201	5 029	96.2	104	12	29	-	2	25	24	West Mead township
541	539	99.6	-	-	-	-	-	2	2	West Shenango township
262	261	99.6	-	-	-	-	-	1	1	Pymatuning South CDP (part)
146	143	97.9	-	-	-	-	3	-	-	Woodcock borough
2 970	2 913	97.9	30	7	2	-	3	15	14	Woodcock township
210 791	199 925	93.6	4 959	251	3 556	66	183	1 851	1 506	Cumberland County
7 553	7 284	95.4	23	11	172	1	5	57	44	Camp Hill borough
17 618	15 795	87.9	1 222	24	285	3	20	269	235	Carlisle borough
116	115	98.3	-	-	-	-	-	1	1	Cooke township
4 680	4 613	98.1	22	5	18	-	3	19	14	Dickinson township
17 973	16 971	93.0	262	21	458	5	19	237	147	East Pennsboro township
5 544	5 352	95.1	50	7	48	-	2	85	50	Enola CDP
23 846	22 498	93.2	201	30	903	8	20	186	147	Hampden township
2 081	2 044	97.5	12	-	11	1	-	13	13	Hopewell township
3 952	3 826	95.8	23	1	52	-	11	39	27	Lemoyne borough
16 796	14 417	82.7	1 876	22	327	10	15	129	85	Lower Allen township
6 507	6 168	93.2	164	4	123	1	5	42	32	Lower Allen CDP
1 806	1 786	98.0	-	12	2	-	1	5	5	Lower Frankford township
1 609	1 590	98.1	9	-	-	-	-	10	10	Lower Mifflin township
8 967	8 723	96.5	39	8	102	-	4	91	75	Mechanicsburg borough
6 585	6 345	95.1	99	7	53	3	9	69	65	Middlesex township
215	208	95.0	-	-	5	-	-	2	1	Schlusser CDP (part)
5 504	5 427	98.1	12	2	31	1	-	31	29	Monroe township
1 902	1 868	97.0	16	1	10	-	-	7	7	Mount Holly Springs borough
372	361	97.0	-	10	-	-	-	1	1	Newburg borough
7 266	7 093	96.5	47	7	53	3	6	57	47	New Cumberland borough
1 351	1 319	96.5	12	1	-	-	-	19	18	Newville borough
10 046	9 404	92.2	345	20	157	6	14	100	95	North Middleton township
4 456	4 135	91.3	158	11	96	5	9	42	40	Schlusser CDP (part)
2 155	2 129	98.2	9	-	9	-	-	8	7	North Newton township
2 787	2 741	97.6	7	8	7	1	2	21	20	Penn township
4 409	4 139	92.7	165	6	49	1	9	40	39	Shippensburg borough (part)
4 453	4 191	93.1	166	2	51	2	2	39	35	Shippensburg township
1 513	1 445	95.0	8	1	37	-	2	20	10	Shiremanstown borough
10 515	10 135	95.7	38	8	244	4	14	72	61	Silver Spring township
525	499	92.6	2	6	8	-	6	4	4	New Kingstown CDP
4 751	4 680	97.8	19	6	15	1	-	30	28	Southampton township
12 823	12 507	96.7	85	7	121	11	10	82	76	South Middleton township
2 754	2 701	97.5	18	1	16	5	-	13	13	Boiling Springs CDP
1 284	1 275	98.8	3	2	4	-	-	-	-	South Newton township
15 119	14 551	94.9	177	13	247	4	14	113	100	Upper Allen township
1 801	1 769	97.9	9	2	11	-	-	10	10	Upper Frankford township
1 341	1 323	98.2	5	2	1	-	-	10	10	Upper Mifflin township
5 245	5 180	98.4	16	8	16	1	2	22	20	West Pennsboro township
374	370	98.4	-	-	-	-	-	4	4	Plainfield CDP
2 572	2 381	91.3	32	4	110	-	1	44	25	Wormleysburg borough

Table 3. **Race and Hispanic or Latino: 2000**—Con.

[For information on confidentiality protection, nonsampling error, and definitions, see text]

State County County Subdivision Place	Total population	Race									Hispanic or Latino (of any race)
		One race						Two or more races			
		White	Black or African American	American Indian and Alaska Native	Asian	Native Hawaiian and Other Pacific Islander	Some other race	Number	Percent of total population	Two races excluding Some other race, and three or more races	
Dauphin County	251 798	194 158	42 580	415	4 931	82	4 972	4 660	1.9	3 459	10 404
Berrysburg borough	354	351	2	1	-	-	-	-	-	-	1
Conewago township	2 847	2 779	23	-	11	4	10	20	0.7	20	27
Dauphin borough	773	759	-	-	5	-	1	8	1.0	8	4
Derry township	21 273	19 710	355	15	843	5	92	253	1.2	175	297
Hershey CDP	12 771	11 631	271	8	622	1	62	176	1.4	114	198
East Hanover township	5 322	5 160	38	7	22	-	37	58	1.1	46	101
Elizabethville borough	1 344	1 315	4	-	12	-	3	10	0.7	9	16
Gratz borough	676	673	-	-	-	-	2	1	0.1	1	8
Halifax borough	875	861	-	-	4	-	1	9	1.0	6	12
Halifax township	3 329	3 274	11	-	18	-	9	17	0.5	14	17
Harrisburg city	48 950	15 527	26 841	183	1 384	35	3 199	1 781	3.6	1 226	5 724
Highspire borough	2 720	2 356	223	3	24	-	59	55	2.0	38	139
Hummelstown borough	4 360	4 230	14	1	46	3	29	37	0.8	26	66
Jackson township	1 728	1 696	6	2	1	-	18	5	0.3	5	21
Jefferson township	327	325	-	-	-	-	-	2	0.6	1	3
Londonderry township	5 224	5 106	40	5	13	-	6	54	1.0	44	35
Lower Paxton township	44 424	38 431	3 680	46	1 194	10	464	599	1.3	455	1 053
Colonial Park CDP	13 259	11 030	1 293	11	509	2	201	213	1.6	155	414
Linglestown CDP	6 414	6 111	136	8	105	1	8	45	0.7	33	67
Paxtonia CDP	5 254	4 731	287	4	117	2	46	67	1.3	61	93
Progress CDP (part)	2 102	1 726	256	5	43	3	30	39	1.9	31	70
Lower Swatara township	8 149	7 636	250	4	125	1	47	86	1.1	69	156
Lykens borough	1 937	1 888	7	4	15	-	3	20	1.0	15	10
Lykens township	1 095	1 085	3	-	-	-	-	7	0.6	6	-
Middle Paxton township	4 823	4 727	13	8	20	1	23	31	0.6	26	34
Middletown borough	9 242	8 204	678	25	49	4	85	197	2.1	162	294
Mifflin township	662	651	8	1	-	-	1	1	0.2	1	-
Millersburg borough	2 562	2 524	6	3	13	-	8	8	0.3	7	28
Paxtang borough	1 570	1 390	100	2	24	-	26	28	1.8	22	63
Penbrook borough	3 044	2 354	464	7	49	-	57	113	3.7	90	140
Pillow borough	304	303	-	-	-	-	-	1	0.3	1	-
Reed township	182	174	1	-	1	-	3	3	1.6	3	3
Royalton borough	963	919	5	3	13	-	8	15	1.6	14	24
Rush township	180	175	4	-	-	-	1	-	-	-	1
South Hanover township	4 793	4 679	16	14	45	-	4	35	0.7	29	38
Steelton borough	5 858	3 634	1 823	13	38	2	141	207	3.5	174	438
Susquehanna township	21 895	16 487	4 241	24	479	4	226	434	2.0	360	492
Progress CDP (part)	7 545	5 527	1 574	10	141	2	94	197	2.6	172	206
Swatara township	22 611	17 680	3 613	28	394	11	392	493	2.2	352	1 071
Bressler-Enhaut-Oberlin CDP	2 809	2 315	375	6	7	1	49	56	2.0	41	209
Lawnton CDP	3 787	3 033	547	3	67	-	51	86	2.3	74	144
Rutherford CDP	3 859	3 382	301	4	67	2	37	66	1.7	52	100
Upper Paxton township	3 930	3 887	16	5	10	-	4	8	0.2	4	15
Washington township	2 047	2 013	14	1	3	-	2	14	0.7	9	18
Wayne township	1 184	1 174	-	1	3	-	-	6	0.5	6	4
West Hanover township	6 505	6 332	75	2	65	2	7	22	0.3	15	35
Skyline View CDP	2 307	2 238	25	-	30	1	2	11	0.5	8	14
Wiconisco township	1 168	1 153	2	3	5	-	-	5	0.4	5	1
Williams township	1 135	1 117	2	3	-	-	3	10	0.9	8	10
Williamstown borough	1 433	1 419	2	1	3	-	1	7	0.5	7	5
Delaware County	550 864	442 449	79 981	609	18 103	100	3 066	6 556	1.2	4 619	8 368
Aldan borough	4 313	4 024	187	8	58	-	5	31	0.7	25	40
Aston township	16 203	15 662	239	5	127	3	45	122	0.8	99	163
Village Green-Green Ridge CDP	8 279	8 081	50	2	63	2	21	60	0.7	48	92
Bethel township	6 421	6 064	140	2	155	1	21	38	0.6	30	124
Brookhaven borough	7 985	7 637	161	6	99	-	35	47	0.6	34	90
Chadds Ford township	3 170	3 020	34	2	88	-	15	11	0.3	10	45
Chester city	36 854	6 980	27 897	75	226	4	1 116	556	1.5	372	1 986
Chester township	4 604	1 046	3 376	12	27	1	44	98	2.1	76	95
Chester Township CDP	4 604	1 046	3 376	12	27	1	44	98	2.1	76	95
Chester Heights borough	2 481	2 324	57	2	47	3	7	41	1.7	11	32
Clifton Heights borough	6 779	6 387	198	4	102	-	26	62	0.9	42	67
Collingdale borough	8 664	7 966	407	25	140	1	21	104	1.2	93	77
Colwyn borough	2 453	1 046	1 279	3	24	-	17	84	3.4	62	40
Concord township	9 933	9 514	101	9	223	-	16	70	0.7	45	65
Darby borough	10 299	3 746	6 179	14	90	7	53	210	2.0	146	98
Darby township	9 622	5 994	3 498	11	23	3	28	65	0.7	60	86
Darby Township CDP	9 622	5 994	3 498	11	23	3	28	65	0.7	60	86
East Lansdowne borough	2 586	1 842	530	2	156	-	12	44	1.7	29	32
Eddystone borough	2 442	2 331	43	8	12	-	15	33	1.4	19	45
Edgmont township	3 918	3 549	192	5	107	-	15	50	1.3	33	53
Folcroft borough	6 978	6 551	277	6	66	2	20	56	0.8	39	77
Glenolden borough	7 476	6 899	301	3	178	1	16	78	1.0	59	88
Haverford township	48 498	45 585	1 028	49	1 338	6	98	394	0.8	300	431
Ardmore CDP (part)	5 221	4 762	254	4	120	-	23	58	1.1	42	68
Lansdowne borough	11 044	8 311	2 096	10	317	1	47	262	2.4	198	163
Lower Chichester township	3 591	3 460	73	5	14	-	6	33	0.9	24	49
Linwood CDP	3 374	3 256	61	5	14	-	6	32	0.9	23	45
Marcus Hook borough	2 314	2 116	123	2	14	-	16	43	1.9	38	41
Marple township	23 737	21 980	261	21	1 307	-	28	140	0.6	107	156
Broomall CDP	11 046	10 097	70	11	792	-	18	58	0.5	45	69
Media borough	5 533	4 483	787	8	111	1	36	107	1.9	84	104
Middletown township	16 064	15 145	495	5	275	3	25	116	0.7	101	139
Lima CDP	3 225	3 039	146	1	32	-	-	7	0.2	7	10
Millbourne borough	943	201	162	2	512	-	24	42	4.5	11	57
Morton borough	2 715	1 897	664	2	106	-	9	37	1.4	32	31
Nether Providence township	13 456	12 121	824	13	315	5	36	142	1.1	107	152
Nether Providence Township CDP	13 456	12 121	824	13	315	5	36	142	1.1	107	152
Newtown township	11 700	11 251	77	8	269	-	15	80	0.7	59	81
Norwood borough	5 985	5 839	66	3	42	-	11	24	0.4	18	44
Parkside borough	2 267	2 168	55	4	13	1	8	18	0.8	10	40
Prospect Park borough	6 594	6 293	91	8	115	1	26	60	0.9	49	60
Radnor township	30 878	27 652	953	24	1 750	5	190	304	1.0	254	628

Table 3. **Race and Hispanic or Latino: 2000**—Con.

[For information on confidentiality protection, nonsampling error, and definitions, see text]

Not Hispanic or Latino										
	One race							Two or more races		
	White									**State** **County** **County Subdivision** **Place**
Total	Number	Percent of total population	Black or African American	American Indian and Alaska Native	Asian	Native Hawaiian and Other Pacific Islander	Some other race	Total	Two races excluding Some other race, and three or more races	
241 394	190 347	75.6	41 709	357	4 906	61	350	3 664	3 152	Dauphin County
353	350	98.9	2	1	-	-	-	-	-	Berrysburg borough
2 820	2 759	96.9	23	-	11	4	5	18	18	Conewago township
769	756	97.8	-	-	5	-	-	8	8	Dauphin borough
20 976	19 531	91.8	348	11	841	3	18	224	162	Derry township
12 573	11 512	90.1	264	4	620	1	14	158	103	Hershey CDP
5 221	5 110	96.0	38	7	21	-	-	45	44	East Hanover township
1 328	1 304	97.0	4	-	12	-	-	8	8	Elizabethville borough
668	668	98.8	-	-	-	-	-	-	-	Gratz borough
863	850	97.1	-	-	4	-	-	9	6	Halifax borough
3 312	3 269	98.2	8	-	18	-	2	15	14	Halifax township
43 226	13 988	28.6	26 292	157	1 370	20	115	1 284	1 090	Harrisburg city
2 581	2 291	84.2	221	3	24	-	2	40	36	Highspire borough
4 294	4 200	96.3	14	1	46	3	4	26	20	Hummelstown borough
1 707	1 692	97.9	6	1	1	-	2	5	5	Jackson township
324	322	98.5	-	-	-	-	-	2	1	Jefferson township
5 189	5 083	97.3	36	4	13	-	1	52	42	Londonderry township
43 371	37 965	85.5	3 597	37	1 193	10	67	502	430	Lower Paxton township
12 845	10 863	81.9	1 254	10	509	2	26	181	148	Colonial Park CDP
6 347	6 065	94.6	135	7	105	1	1	33	30	Linglestown CDP
5 161	4 692	89.3	281	4	116	2	8	58	57	Paxtonia CDP
2 032	1 695	80.6	253	5	43	3	2	31	30	Progress CDP (part)
7 993	7 544	92.6	244	3	125	1	4	72	63	Lower Swatara township
1 927	1 884	97.3	7	4	15	-	1	16	15	Lykens borough
1 095	1 085	99.1	3	-	-	-	-	7	6	Lykens township
4 789	4 711	97.7	13	8	20	1	5	31	26	Middle Paxton township
8 948	8 052	87.1	665	25	49	4	13	140	136	Middletown borough
662	651	98.3	8	1	-	-	1	1	1	Mifflin township
2 534	2 504	97.7	6	3	13	-	-	8	7	Millersburg borough
1 507	1 364	86.9	92	2	24	-	3	22	22	Paxtang borough
2 904	2 285	75.1	456	4	49	-	2	108	87	Penbrook borough
304	303	99.7	-	-	-	-	-	1	1	Pillow borough
179	174	95.6	1	-	1	-	-	3	3	Reed township
939	912	94.7	5	1	13	-	-	8	8	Royalton borough
179	175	97.2	4	-	-	-	-	-	-	Rush township
4 755	4 652	97.1	16	10	45	-	2	30	27	South Hanover township
5 420	3 393	57.9	1 779	11	38	2	21	176	163	Steelton borough
21 403	16 311	74.5	4 157	22	476	4	49	384	346	Susquehanna township
7 339	5 455	72.3	1 540	8	140	2	17	177	168	Progress CDP (part)
21 540	17 170	75.9	3 553	26	391	7	31	362	303	Swatara township
2 600	2 174	77.4	373	6	7	1	2	37	35	Bressler-Enhaut-Oberlin CDP
3 643	2 974	78.5	530	3	67	-	2	67	62	Lawnton CDP
3 759	3 335	86.4	291	3	66	2	7	55	47	Rutherford CDP
3 915	3 878	98.7	16	4	10	-	2	5	4	Upper Paxton township
2 029	2 000	97.7	14	1	3	-	-	11	9	Washington township
1 180	1 170	98.8	-	1	3	-	-	6	6	Wayne township
6 470	6 312	97.0	75	2	64	2	-	15	15	West Hanover township
2 293	2 229	96.6	25	-	30	1	-	8	8	Skyline View CDP
1 167	1 152	98.6	2	3	5	-	-	5	5	Wiconisco township
1 125	1 112	98.0	2	3	-	-	-	8	8	Williams township
1 428	1 415	98.7	2	1	3	-	-	7	7	Williamstown borough
542 496	438 416	79.6	79 070	529	18 022	94	551	5 814	4 350	Delaware County
4 273	4 000	92.7	186	6	55	-	-	26	23	Aldan borough
16 040	15 561	96.0	236	4	124	3	1	111	94	Aston township
8 187	8 021	96.9	50	2	60	2	-	52	45	Village Green-Green Ridge CDP
6 297	5 963	92.9	140	2	155	1	1	35	30	Bethel township
7 895	7 585	95.0	160	5	99	-	6	40	33	Brookhaven borough
3 125	2 991	94.4	31	2	88	-	3	10	10	Chadds Ford township
34 868	6 582	17.9	27 500	65	217	4	60	440	351	Chester city
4 509	1 022	22.2	3 354	12	27	1	8	85	71	Chester township
4 509	1 022	22.2	3 354	12	27	1	8	85	71	Chester Township CDP
2 449	2 301	92.7	57	2	46	3	-	40	10	Chester Heights borough
6 712	6 350	93.7	197	4	101	-	4	56	37	Clifton Heights borough
8 587	7 924	91.5	386	24	140	1	10	102	93	Collingdale borough
2 413	1 041	42.4	1 262	3	24	-	13	70	53	Colwyn borough
9 868	9 474	95.4	101	9	223	-	5	56	43	Concord township
10 201	3 722	36.1	6 143	11	84	7	29	205	144	Darby borough
9 536	5 961	62.0	3 471	11	23	3	15	52	49	Darby township
9 536	5 961	62.0	3 471	11	23	3	15	52	49	Darby Township CDP
2 554	1 833	70.9	521	2	156	-	3	39	29	East Lansdowne borough
2 397	2 303	94.3	43	8	12	-	1	30	19	Eddystone borough
3 865	3 527	90.0	187	2	107	-	-	42	27	Edgmont township
6 901	6 495	93.1	276	6	66	1	13	44	37	Folcroft borough
7 388	6 845	91.6	293	3	178	1	3	65	52	Glenolden borough
48 067	45 276	93.4	1 018	44	1 327	6	36	360	287	Haverford township
5 153	4 725	90.5	250	2	120	-	9	47	39	Ardmore CDP (part)
10 881	8 236	74.6	2 063	9	313	-	22	238	183	Lansdowne borough
3 542	3 423	95.3	73	5	14	-	-	27	23	Lower Chichester township
3 329	3 223	95.5	61	5	14	-	-	26	22	Linwood CDP
2 273	2 093	90.4	122	2	14	-	4	38	37	Marcus Hook borough
23 581	21 856	92.1	258	20	1 301	-	16	130	104	Marple township
10 977	10 041	90.9	70	11	786	-	11	58	45	Broomall CDP
5 429	4 420	79.9	777	6	111	1	17	97	78	Media borough
15 925	15 049	93.7	490	5	275	2	9	95	84	Middletown township
3 215	3 034	94.1	145	1	32	-	-	3	3	Lima CDP
886	176	18.7	157	1	509	-	4	39	11	Millbourne borough
2 684	1 883	69.4	656	2	106	-	3	34	31	Morton borough
13 304	12 028	89.4	811	10	315	5	8	127	103	Nether Providence township
13 304	12 028	89.4	811	10	315	5	8	127	103	Nether Providence Township CDP
11 619	11 194	95.7	75	8	269	-	-	73	58	Newtown township
5 941	5 808	97.0	66	3	42	-	-	22	18	Norwood borough
2 227	2 143	94.5	55	4	13	1	-	11	10	Parkside borough
6 534	6 267	95.0	88	8	114	1	4	52	47	Prospect Park borough
30 250	27 239	88.2	935	17	1 748	4	37	270	241	Radnor township

Table 3. **Race and Hispanic or Latino: 2000**—Con.

[For information on confidentiality protection, nonsampling error, and definitions, see text]

State County County Subdivision Place	Total population	Race									Hispanic or Latino (of any race)
		One race						Two or more races			
		White	Black or African American	American Indian and Alaska Native	Asian	Native Hawaiian and Other Pacific Islander	Some other race	Number	Percent of total population	Two races excluding Some other race, and three or more races	
Delaware County—Con.											
Radnor township—Con.											
Radnor Township CDP	30 878	27 652	953	24	1 750	5	190	304	1.0	254	628
Ridley township	30 791	28 626	1 313	21	505	14	66	246	0.8	186	282
Folsom CDP	8 072	7 790	148	1	86	-	9	38	0.5	33	48
Woodlyn CDP	10 036	8 820	918	15	118	7	34	124	1.2	90	138
Ridley Park borough	7 196	6 974	46	1	106	2	15	52	0.7	42	36
Rose Valley borough	944	900	15	1	16	-	3	9	1.0	5	21
Rutledge borough	860	830	14	1	8	-	-	7	0.8	7	9
Sharon Hill borough	5 468	3 886	1 356	5	83	2	27	109	2.0	74	58
Springfield township	23 677	22 868	170	13	466	3	29	128	0.5	98	146
Springfield CDP	23 677	22 868	170	13	466	3	29	128	0.5	98	146
Swarthmore borough	6 170	5 298	291	15	339	3	66	158	2.6	141	208
Thornbury township	7 093	4 588	2 205	8	90	4	149	49	0.7	41	193
Tinicum township	4 353	4 226	35	3	19	-	14	56	1.3	43	55
Tinicum Township CDP	4 353	4 226	35	3	19	-	14	56	1.3	43	55
Trainer borough	1 901	1 684	175	1	3	-	19	19	1.0	11	48
Upland borough	2 977	2 299	586	9	10	-	24	49	1.6	34	62
Upper Chichester township	16 842	14 484	1 744	30	340	1	51	192	1.1	140	196
Boothwyn CDP	5 206	4 722	319	5	87	1	21	51	1.0	35	58
Upper Darby township	81 821	63 222	9 270	102	7 246	21	422	1 538	1.9	868	1 343
Drexel Hill CDP	29 364	27 322	581	28	1 130	4	76	223	0.8	154	285
Upper Providence township	10 509	9 650	410	8	321	-	31	89	0.8	62	112
Upper Providence Township CDP	10 509	9 650	410	8	321	-	31	89	0.8	62	112
Yeadon borough	11 762	1 830	9 500	25	105	1	48	253	2.2	191	120
Elk County	35 112	34 746	52	33	122	15	36	108	0.3	94	142
Benezette township	227	219	-	-	8	-	-	-	-	-	2
Fox township	3 734	3 717	2	3	3	-	2	7	0.2	5	4
Highland township	509	507	1	1	-	-	-	-	-	-	-
Horton township	1 574	1 562	1	2	3	1	-	5	0.3	5	1
Jay township	2 094	2 085	1	1	1	-	-	6	0.3	6	14
Johnsonburg borough	3 003	2 968	1	9	11	1	3	10	0.3	7	39
Jones township	1 721	1 713	1	2	-	-	2	3	0.2	2	5
Millstone township	95	90	-	1	-	-	-	4	4.2	4	-
Ridgway borough	4 591	4 524	8	2	32	-	8	17	0.4	13	24
Ridgway township	2 802	2 782	4	1	3	-	3	9	0.3	9	9
St. Marys city	14 502	14 321	33	11	61	13	18	45	0.3	41	44
Spring Creek township	260	258	-	-	-	-	-	2	0.8	2	-
Erie County	280 843	255 282	17 202	464	1 929	61	2 406	3 499	1.2	2 641	6 126
Albion borough	1 607	1 581	8	5	6	-	2	5	0.3	5	19
Amity township	1 140	1 132	1	-	-	-	4	3	0.3	-	7
Concord township	1 361	1 339	2	-	10	-	1	9	0.7	8	3
Conneaut township	3 908	2 868	988	18	14	-	2	18	0.5	16	202
Corry city	6 834	6 710	20	20	11	1	6	66	1.0	54	62
Cranesville borough	600	595	-	-	2	-	-	3	0.5	3	-
Edinboro borough	6 950	6 414	309	11	112	2	36	66	0.9	52	69
Elgin borough	236	235	-	-	-	-	-	1	0.4	1	2
Elk Creek township	1 800	1 768	5	4	-	-	5	18	1.0	13	14
Erie city	103 717	83 550	14 724	232	776	42	1 991	2 402	2.3	1 724	4 572
Fairview township	10 140	9 953	54	8	57	-	14	54	0.5	44	69
Avonia CDP	1 331	1 312	3	-	8	-	1	7	0.5	4	5
Franklin township	1 609	1 596	2	-	2	-	2	7	0.4	7	4
Girard borough	3 164	3 123	12	9	6	-	7	7	0.2	7	19
Girard township	5 133	5 078	10	8	10	2	3	22	0.4	21	14
Greene township	4 768	4 729	4	9	3	-	8	15	0.3	11	12
Greenfield township	1 909	1 868	15	3	2	1	3	17	0.9	15	8
Harborcreek township	15 178	14 802	183	12	78	2	26	75	0.5	64	86
Northwest Harborcreek CDP	8 658	8 434	120	8	51	-	10	35	0.4	27	38
Lake City borough	2 811	2 792	-	-	4	-	4	11	0.4	10	17
Lawrence Park township	4 048	3 994	21	1	9	-	7	16	0.4	16	33
Lawrence Park CDP	4 048	3 994	21	1	9	-	7	16	0.4	16	33
LeBoeuf township	1 680	1 651	16	2	2	-	1	8	0.5	8	8
McKean borough	389	387	1	-	-	-	-	1	0.3	1	2
McKean township	4 619	4 536	26	18	5	-	13	21	0.5	20	33
Millcreek township	52 129	50 332	570	45	698	7	155	322	0.6	271	518
Mill Village borough	412	405	1	-	-	-	4	2	0.5	2	-
North East borough	4 601	4 493	37	4	4	-	27	36	0.8	24	86
North East township	7 702	7 535	68	2	33	2	19	43	0.6	35	63
Platea borough	474	464	2	-	-	-	4	4	0.8	3	5
Springfield township	3 378	3 306	21	7	9	-	9	26	0.8	22	19
Summit township	5 529	5 432	31	7	13	-	13	33	0.6	26	19
Union township	1 663	1 659	1	-	-	-	1	2	0.1	2	2
Union City borough	3 463	3 391	5	11	26	1	8	21	0.6	20	29
Venango township	2 277	2 254	2	2	10	-	-	9	0.4	7	5
Washington township	4 526	4 445	14	6	9	-	7	45	1.0	39	34
Waterford borough	1 449	1 431	4	3	1	-	2	8	0.6	7	7
Waterford township	3 878	3 823	6	2	3	-	2	42	1.1	37	20
Wattsburg borough	378	376	-	-	-	-	1	1	0.3	-	2
Wayne township	1 766	1 737	-	5	6	-	1	17	1.0	6	1
Wesleyville borough	3 617	3 498	39	10	8	1	18	43	1.2	40	61
Fayette County	148 644	141 657	5 223	168	323	18	170	1 085	0.7	952	564
Belle Vernon borough	1 211	1 164	26	1	5	-	3	12	1.0	8	11
Brownsville borough	2 804	2 410	320	3	2	-	6	63	2.2	52	23
Brownsville township	769	729	30	-	1	-	4	5	0.7	5	5
Bullskin township	7 782	7 732	4	7	13	3	8	15	0.2	9	13
Connellsville city	9 146	8 647	359	12	30	-	16	82	0.9	78	49
Connellsville township	2 483	2 460	15	-	2	-	1	5	0.2	4	3
Dawson borough	451	450	1	-	-	-	-	-	-	-	-
Dunbar borough	1 219	1 210	5	1	1	-	-	2	0.2	2	-
Dunbar township	7 562	7 378	115	9	16	-	3	41	0.5	37	24
Everson borough	842	809	29	-	1	-	-	3	0.4	3	-
Fairchance borough	2 174	2 083	60	2	2	-	-	27	1.2	27	11

Table 3. **Race and Hispanic or Latino: 2000**—Con.

[For information on confidentiality protection, nonsampling error, and definitions, see text]

Not Hispanic or Latino										State County County Subdivision Place
	One race							Two or more races		
	White									
Total	Number	Percent of total population	Black or African American	American Indian and Alaska Native	Asian	Native Hawaiian and Other Pacific Islander	Some other race	Total	Two races excluding Some other race, and three or more races	
										Delaware County—Con.
										Radnor township—Con.
30 250	27 239	88.2	935	17	1 748	4	37	270	241	Radnor Township CDP
30 509	28 428	92.3	1 295	17	505	14	25	225	179	Ridley township
8 024	7 749	96.0	146	1	86	-	5	37	33	Folsom CDP
9 898	8 737	87.1	903	12	118	7	14	107	84	Woodlyn CDP
7 160	6 942	96.5	46	1	106	2	12	51	41	Ridley Park borough
923	884	93.6	15	1	16	-	2	5	5	Rose Valley borough
851	824	95.8	14	1	7	-	-	5	5	Rutledge borough
5 410	3 855	70.5	1 347	5	83	2	11	107	73	Sharon Hill borough
23 531	22 766	96.2	166	12	464	3	7	113	93	Springfield township
23 531	22 766	96.2	166	12	464	3	7	113	93	Springfield CDP
5 962	5 172	83.8	288	15	335	3	13	136	132	Swarthmore borough
6 900	4 559	64.3	2 200	8	90	4	-	39	37	Thornbury township
4 298	4 197	96.4	32	3	19	-	-	47	43	Tinicum township
4 298	4 197	96.4	32	3	19	-	-	47	43	Tinicum Township CDP
1 853	1 656	87.1	175	-	3	-	4	15	11	Trainer borough
2 915	2 271	76.3	581	9	10	-	3	41	34	Upland borough
16 646	14 383	85.4	1 732	28	339	-	10	154	128	Upper Chichester township
5 148	4 688	90.0	316	5	87	-	3	49	34	Boothwyn CDP
80 478	62 525	76.4	9 124	75	7 227	20	103	1 404	815	Upper Darby township
29 079	27 143	92.4	560	20	1 129	4	24	199	149	Drexel Hill CDP
10 397	9 574	91.1	408	7	321	-	10	77	56	Upper Providence township
10 397	9 574	91.1	408	7	321	-	10	77	56	Upper Providence Township CDP
11 642	1 809	15.4	9 459	22	101	1	16	234	178	Yeadon borough
34 970	34 643	98.7	47	32	120	14	11	103	93	Elk County
225	217	95.6	-	-	8	-	-	-	-	Benezette township
3 730	3 715	99.5	2	3	3	-	-	7	5	Fox township
509	507	99.6	1	1	-	-	-	-	-	Highland township
1 573	1 561	99.2	1	2	3	1	-	5	5	Horton township
2 080	2 073	99.0	-	1	1	-	-	5	5	Jay township
2 964	2 935	97.7	1	9	11	1	-	7	7	Johnsonburg borough
1 716	1 709	99.3	1	2	-	-	1	3	2	Jones township
95	90	94.7	-	1	-	-	-	4	4	Millstone township
4 567	4 504	98.1	7	2	31	-	6	17	13	Ridgway borough
2 793	2 775	99.0	4	1	3	-	1	9	9	Ridgway township
14 458	14 299	98.6	30	10	60	12	3	44	41	St. Marys city
260	258	99.2	-	-	-	-	-	2	2	Spring Creek township
274 717	252 258	89.8	16 876	396	1 902	56	320	2 909	2 456	Erie County
1 588	1 565	97.4	8	4	6	-	-	5	5	Albion borough
1 133	1 130	99.1	1	-	-	-	-	2	-	Amity township
1 358	1 338	98.3	2	-	10	-	-	8	8	Concord township
3 706	2 670	68.3	988	18	14	-	-	16	15	Conneaut township
6 772	6 682	97.8	20	14	11	1	-	44	42	Corry city
600	595	99.2	-	-	2	-	-	3	3	Cranesville borough
6 881	6 362	91.5	308	10	112	2	28	59	51	Edinboro borough
234	233	98.7	-	-	-	-	-	1	1	Elgin borough
1 786	1 762	97.9	5	4	-	-	-	15	13	Elk Creek township
99 145	81 605	78.7	14 420	181	756	37	189	1 957	1 585	Erie city
10 071	9 902	97.7	54	8	57	-	3	47	42	Fairview township
1 326	1 308	98.3	3	-	8	-	-	7	4	Avonia CDP
1 605	1 592	98.9	2	-	2	-	2	7	7	Franklin township
3 145	3 109	98.3	12	8	6	-	3	7	7	Girard borough
5 119	5 064	98.7	10	8	10	2	3	22	21	Girard township
4 756	4 724	99.1	4	9	3	-	1	15	11	Greene township
1 901	1 864	97.6	15	3	2	1	1	15	15	Greenfield township
15 092	14 742	97.1	180	12	77	2	10	69	64	Harborcreek township
8 620	8 405	97.1	119	8	51	-	7	30	27	Northwest Harborcreek CDP
2 794	2 777	98.8	-	-	4	-	2	11	10	Lake City borough
4 015	3 970	98.1	19	1	9	-	1	15	15	Lawrence Park township
4 015	3 970	98.1	19	1	9	-	1	15	15	Lawrence Park CDP
1 672	1 645	97.9	15	2	2	-	-	8	8	LeBoeuf township
387	385	99.0	1	-	-	-	-	1	1	McKean borough
4 586	4 516	97.8	25	18	5	-	1	21	20	McKean township
51 611	49 979	95.9	560	42	692	7	47	284	259	Millcreek township
412	405	98.3	1	-	-	-	4	2	2	Mill Village borough
4 515	4 449	96.7	37	2	4	-	-	23	22	North East borough
7 639	7 497	97.3	66	2	33	2	3	36	32	North East township
469	463	97.7	2	-	-	-	-	4	3	Platea borough
3 359	3 297	97.6	21	7	9	-	2	23	22	Springfield township
5 510	5 425	98.1	31	7	13	-	5	29	26	Summit township
1 661	1 658	99.7	1	-	-	-	-	2	2	Union township
3 434	3 371	97.3	5	9	26	1	3	19	19	Union City borough
2 272	2 250	98.8	2	2	10	-	-	8	7	Venango township
4 492	4 424	97.7	14	6	9	-	4	35	34	Washington township
1 442	1 427	98.5	3	3	1	-	1	7	7	Waterford borough
3 858	3 813	98.3	6	2	3	-	-	34	34	Waterford township
376	376	99.5	-	-	-	-	-	-	-	Wattsburg borough
1 765	1 737	98.4	-	5	6	-	1	16	6	Wayne township
3 556	3 455	95.5	38	9	8	1	6	39	37	Wesleyville borough
148 080	141 265	95.0	5 191	157	316	16	116	1 019	914	Fayette County
1 200	1 159	95.7	26	1	5	-	-	9	8	Belle Vernon borough
2 781	2 391	85.3	318	3	1	-	5	63	52	Brownsville borough
764	726	94.4	30	-	1	-	4	3	3	Brownsville township
7 769	7 727	99.3	4	7	13	3	2	13	9	Bullskin township
9 097	8 616	94.2	357	11	30	-	6	77	75	Connellsville city
2 480	2 458	99.0	15	-	2	-	-	5	4	Connellsville township
451	450	99.8	1	-	-	-	-	-	-	Dawson borough
1 219	1 210	99.3	5	1	1	-	-	2	2	Dunbar borough
7 538	7 355	97.3	115	9	16	-	2	41	37	Dunbar township
842	809	96.1	29	-	1	-	-	3	3	Everson borough
2 163	2 073	95.4	60	2	1	-	-	27	27	Fairchance borough

Table 3. **Race and Hispanic or Latino: 2000**—Con.

[For information on confidentiality protection, nonsampling error, and definitions, see text]

State County County Subdivision Place	Total population	Race									Hispanic or Latino (of any race)
		One race						Two or more races			
		White	Black or African American	American Indian and Alaska Native	Asian	Native Hawaiian and Other Pacific Islander	Some other race	Number	Percent of total population	Two races excluding Some other race, and three or more races	
Fayette County—Con.											
Fayette City borough	714	709	1	-	-	-	-	4	0.6	4	1
Franklin township	2 628	2 582	23	4	1	-	7	11	0.4	7	3
Georges township	6 752	6 613	68	10	3	-	2	56	0.8	48	19
German township	5 595	5 139	403	11	4	-	5	33	0.6	33	25
Henry Clay township	1 984	1 973	-	7	2	-	-	2	0.1	2	7
Jefferson township	2 259	2 203	35	1	5	-	1	14	0.6	9	10
Grindstone-Rowes Run CDP (part)	334	310	22	-	-	-	-	2	0.6	1	1
Lower Tyrone township	1 171	1 164	4	1	-	-	-	2	0.2	-	1
Luzerne township	4 683	4 442	176	5	5	-	1	54	1.2	51	15
Hiller CDP	1 234	1 126	85	1	1	-	-	21	1.7	18	8
Markleysburg borough	282	277	5	-	-	-	-	-	-	-	-
Masontown borough	3 611	3 368	202	8	1	-	11	21	0.6	18	8
Menallen township	4 644	4 448	145	6	5	-	-	40	0.9	32	16
New Salem-Buffington CDP	808	753	53	2	-	-	-	-	-	-	1
Newell borough	551	550	1	-	-	-	-	-	-	-	3
Nicholson township	1 989	1 956	8	3	2	-	-	20	1.0	18	18
North Union township	14 140	13 619	368	17	40	2	15	79	0.6	64	60
East Uniontown CDP (part)	2 463	2 347	90	1	6	-	7	12	0.5	6	13
Hopwood CDP (part)	651	644	6	-	-	1	-	-	-	-	-
Oliver CDP	2 925	2 675	202	7	14	1	3	23	0.8	23	15
Ohiopyle borough	77	77	-	-	-	-	-	-	-	-	1
Perry township	2 786	2 678	84	3	4	-	2	15	0.5	14	6
Perryopolis borough	1 764	1 750	2	-	5	-	-	7	0.4	7	3
Point Marion borough	1 333	1 321	-	1	-	-	1	10	0.8	10	8
Redstone township	6 397	5 771	515	7	7	3	19	75	1.2	72	19
Grindstone-Rowes Run CDP (part)	807	778	13	1	-	1	9	5	0.6	5	5
Republic CDP	1 396	1 263	98	4	-	-	5	26	1.9	23	6
Saltlick township	3 715	3 690	-	1	3	-	-	21	0.6	16	14
Seven Springs borough (part)	1	1	-	-	-	-	-	-	-	-	-
Smithfield borough	854	851	2	-	-	1	-	-	-	-	-
South Connellsville borough	2 281	2 234	31	1	-	-	2	13	0.6	8	7
South Union township	11 337	10 758	371	8	95	1	12	92	0.8	86	37
East Uniontown CDP (part)	297	216	77	-	-	-	1	3	1.0	3	-
Hopwood CDP (part)	1 355	1 334	6	2	5	-	2	6	0.4	5	5
Leith-Hatfield CDP	2 820	2 737	16	3	44	1	2	17	0.6	17	4
Springfield township	3 111	3 079	-	7	1	-	1	23	0.7	20	20
Springhill township	2 974	2 912	28	8	3	2	3	18	0.6	17	16
Stewart township	743	739	1	-	-	-	-	3	0.4	3	3
Uniontown city	12 422	10 455	1 686	12	50	4	35	180	1.4	159	68
Upper Tyrone township	2 244	2 213	18	1	1	1	-	10	0.4	10	11
Vanderbilt borough	553	534	19	-	-	-	-	-	-	-	-
Washington township	4 461	4 370	59	10	8	-	4	10	0.2	4	9
Lynnwood-Pricedale CDP (part)	967	960	-	3	2	-	2	-	-	-	-
Wharton township	4 145	4 109	4	1	5	1	8	17	0.4	15	17
Forest County	4 946	4 745	110	20	7	-	34	30	0.6	27	60
Barnett township	349	347	-	2	-	-	-	-	-	-	-
Green township	397	392	-	1	-	-	-	4	1.0	4	2
Harmony township	511	504	-	3	-	-	-	4	0.8	3	1
Hickory township	525	515	1	4	2	-	-	3	0.6	3	-
Howe township	417	274	102	3	3	-	33	2	0.5	1	42
Jenks township	1 261	1 241	5	4	1	-	-	10	0.8	9	7
Kingsley township	261	254	1	2	-	-	1	3	1.1	3	2
Tionesta borough	615	613	-	-	1	-	-	1	0.2	1	3
Tionesta township	610	605	1	1	-	-	-	3	0.5	3	3
Franklin County	129 313	123 279	3 016	192	717	40	960	1 109	0.9	913	2 268
Antrim township	12 504	12 243	97	31	36	-	30	67	0.5	63	98
Chambersburg borough	17 862	15 439	1 350	33	155	9	550	326	1.8	256	1 140
Fannett township	2 370	2 340	16	-	4	-	7	3	0.1	2	10
Greencastle borough	3 722	3 600	50	7	23	2	13	27	0.7	20	36
Greene township	12 284	11 841	189	10	87	12	56	89	0.7	61	161
Fayetteville CDP (part)	893	859	23	-	3	-	2	6	0.7	6	8
Guilford CDP (part)	115	105	1	-	4	-	4	1	0.9	1	3
Guilford township	13 100	12 565	232	27	75	1	45	155	1.2	119	164
Fayetteville CDP (part)	1 881	1 791	40	7	5	-	5	33	1.8	25	16
Guilford CDP (part)	1 720	1 646	32	-	16	1	-	25	1.5	18	13
Hamilton township	8 949	8 499	230	10	66	7	45	92	1.0	74	127
Letterkenny township	2 074	2 034	28	2	2	-	6	2	0.1	2	12
Lurgan township	2 014	1 989	2	1	4	1	7	10	0.5	10	10
Mercersburg borough	1 540	1 418	100	-	9	-	8	5	0.3	5	21
Metal township	1 721	1 705	6	-	3	-	4	3	0.2	1	7
Mont Alto borough	1 357	1 326	13	2	11	-	1	4	0.3	4	3
Montgomery township	4 949	4 911	12	6	3	-	8	9	0.2	9	22
Orrstown borough	231	230	-	-	-	-	1	-	-	-	1
Peters township	4 251	4 158	38	2	5	-	22	26	0.6	24	56
Quincy township	5 846	5 603	130	7	28	1	40	37	0.6	30	69
St. Thomas township	5 775	5 657	38	15	16	-	14	35	0.6	31	43
Shippensburg borough (part)	1 119	1 082	25	-	6	-	3	3	0.3	3	6
Southampton township	6 138	5 937	90	8	32	2	8	61	1.0	57	39
Warren township	334	328	1	-	-	-	1	4	1.2	3	2
Washington township	11 559	11 221	117	17	104	4	39	57	0.5	57	93
Rouzerville CDP	862	844	7	2	-	-	1	8	0.9	8	1
Wayne Heights CDP	1 805	1 736	20	1	36	-	2	10	0.6	10	16
Waynesboro borough	9 614	9 153	252	14	48	1	52	94	1.0	82	148
Fulton County	14 261	14 012	94	29	15	2	6	103	0.7	94	52
Ayr township	1 982	1 930	21	5	5	1	-	20	1.0	18	13
Belfast township	1 341	1 334	-	1	1	-	-	5	0.4	4	2
Bethel township	1 420	1 395	4	4	2	-	3	12	0.8	9	8
Brush Creek township	730	717	-	1	-	-	-	12	1.6	11	7
Dublin township	1 277	1 270	6	-	1	-	-	-	-	-	2
Licking Creek township	1 532	1 514	-	2	3	-	1	12	0.8	12	2
McConnellsburg borough	1 073	1 041	9	2	1	1	-	19	1.8	19	6

Table 3. **Race and Hispanic or Latino: 2000**—Con.

[For information on confidentiality protection, nonsampling error, and definitions, see text]

Not Hispanic or Latino										State County County Subdivision Place
	One race							Two or more races		
	White									
Total	Number	Percent of total population	Black or African American	American Indian and Alaska Native	Asian	Native Hawaiian and Other Pacific Islander	Some other race	Total	Two races excluding Some other race, and three or more races	
										Fayette County—Con.
713	708	99.2	1	-	-	-	-	4	4	Fayette City borough
2 625	2 579	98.1	23	4	1	-	7	11	7	Franklin township
6 733	6 602	97.8	68	10	3	-	-	50	47	Georges township
5 570	5 122	91.5	399	9	4	-	5	31	31	German township
1 977	1 968	99.2	-	6	2	-	-	1	1	Henry Clay township
2 249	2 195	97.2	35	1	5	-	-	13	9	Jefferson township
333	310	92.8	22	-	-	-	-	1	1	Grindstone-Rowes Run CDP (part)
1 170	1 163	99.3	4	1	-	-	-	2	-	Lower Tyrone township
4 668	4 434	94.7	171	5	5	-	1	52	49	Luzerne township
1 226	1 123	91.0	80	1	1	-	-	21	18	Hiller CDP
282	277	98.2	5	-	-	-	-	-	-	Markleysburg borough
3 603	3 360	93.0	202	8	1	-	11	21	18	Masontown borough
4 628	4 437	95.5	145	5	5	-	-	36	28	Menallen township
807	752	93.1	53	2	-	-	-	-	-	New Salem-Buffington CDP
548	547	99.3	1	-	-	-	-	-	-	Newell borough
1 971	1 945	97.8	8	3	2	-	-	13	12	Nicholson township
14 080	13 580	96.0	359	16	39	1	13	72	63	North Union township
2 450	2 340	95.0	90	1	6	-	6	7	6	East Uniontown CDP (part)
651	644	98.9	6	-	-	1	-	-	-	Hopwood CDP (part)
2 910	2 670	91.3	193	7	14	-	3	23	23	Oliver CDP
76	76	98.7	-	-	-	-	-	-	-	Ohiopyle borough
2 780	2 672	95.9	84	3	4	-	2	15	14	Perry township
1 761	1 747	99.0	2	-	5	-	-	7	7	Perryopolis borough
1 325	1 315	98.6	-	1	-	-	-	9	9	Point Marion borough
6 378	5 761	90.1	513	4	7	3	17	73	70	Redstone township
802	776	96.2	12	1	-	1	7	5	5	Grindstone-Rowes Run CDP (part)
1 390	1 261	90.3	98	2	-	-	5	24	21	Republic CDP
3 701	3 680	99.1	-	1	3	-	-	17	12	Saltlick township
1	1	100.0	-	-	-	-	-	-	-	Seven Springs borough (part)
854	851	99.6	2	-	-	1	-	-	-	Smithfield borough
2 274	2 230	97.8	31	1	-	-	-	12	8	South Connellsville borough
11 300	10 735	94.7	368	7	93	1	8	88	83	South Union township
297	216	72.7	77	-	-	-	1	3	3	East Uniontown CDP (part)
1 350	1 329	98.1	6	2	5	-	2	6	5	Hopwood CDP (part)
2 816	2 733	96.9	16	3	44	1	2	17	17	Leith-Hatfield CDP
3 091	3 061	98.4	-	7	1	-	-	22	19	Springfield township
2 958	2 899	97.5	28	8	2	2	2	17	16	Springhill township
740	736	99.1	1	-	-	-	-	3	3	Stewart township
12 354	10 413	83.8	1 681	11	50	3	25	171	156	Uniontown city
2 233	2 202	98.1	18	1	1	1	-	10	10	Upper Tyrone township
553	534	96.6	19	-	-	-	-	-	-	Vanderbilt borough
4 452	4 361	97.8	59	10	8	-	4	10	4	Washington township
967	960	99.3	-	3	2	-	2	-	-	Lynnwood-Pricedale CDP (part)
4 128	4 100	98.9	4	1	4	1	2	16	14	Wharton township
4 886	4 719	95.4	110	19	6	-	4	28	26	Forest County
349	347	99.4	-	2	-	-	-	-	-	Barnett township
395	390	98.2	-	1	-	-	-	4	4	Green township
510	503	98.4	-	3	-	-	-	4	3	Harmony township
525	515	98.1	1	4	2	-	-	3	3	Hickory township
375	265	63.5	102	2	2	-	4	-	-	Howe township
1 254	1 234	97.9	5	4	1	-	-	10	9	Jenks township
259	253	96.9	1	2	-	-	-	3	3	Kingsley township
612	610	99.2	-	-	1	-	-	1	1	Tionesta borough
607	602	98.7	1	1	-	-	-	3	3	Tionesta township
127 045	122 192	94.5	2 891	179	702	21	116	944	855	Franklin County
12 406	12 190	97.5	92	25	36	-	6	57	56	Antrim township
16 722	14 954	83.7	1 298	29	152	6	27	256	234	Chambersburg borough
2 360	2 337	98.6	16	-	4	-	-	3	2	Fannett township
3 686	3 583	96.3	49	7	23	-	-	24	20	Greencastle borough
12 123	11 765	95.8	173	9	83	6	17	70	59	Greene township
885	856	95.9	18	-	3	-	2	6	6	Fayetteville CDP (part)
112	102	88.7	1	-	4	-	4	1	1	Guilford CDP (part)
12 936	12 463	95.1	228	27	72	-	8	138	114	Guilford township
1 865	1 777	94.5	40	7	5	-	3	33	25	Fayetteville CDP (part)
1 707	1 637	95.2	32	-	16	-	-	22	16	Guilford CDP (part)
8 822	8 438	94.3	219	10	66	3	8	78	71	Hamilton township
2 062	2 028	97.8	28	2	2	-	-	2	2	Letterkenny township
2 004	1 986	98.6	2	1	4	-	1	10	10	Lurgan township
1 519	1 406	91.3	96	-	9	-	3	5	5	Mercersburg borough
1 714	1 702	98.9	6	-	3	-	-	3	1	Metal township
1 354	1 324	97.6	13	2	11	-	-	4	4	Mont Alto borough
4 927	4 893	98.9	12	6	3	-	4	9	9	Montgomery township
230	229	99.1	-	-	-	-	1	-	-	Orrstown borough
4 195	4 125	97.0	37	2	5	-	4	22	22	Peters township
5 777	5 586	95.6	117	7	28	1	7	31	29	Quincy township
5 732	5 628	97.5	38	15	16	-	6	29	28	St. Thomas township
1 113	1 079	96.4	23	-	6	-	2	3	3	Shippensburg borough (part)
6 099	5 914	96.4	87	8	32	-	3	55	51	Southampton township
332	328	98.2	1	-	-	-	-	3	3	Warren township
11 466	11 169	96.6	109	17	102	4	11	54	54	Washington township
861	844	97.9	7	2	-	-	-	8	8	Rouzerville CDP
1 789	1 724	95.5	20	1	34	-	-	10	10	Wayne Heights CDP
9 466	9 065	94.3	247	12	45	1	8	88	78	Waynesboro borough
14 209	13 978	98.0	87	23	15	1	2	103	94	Fulton County
1 969	1 921	96.9	19	4	5	-	-	20	18	Ayr township
1 339	1 332	99.3	-	1	1	-	-	5	4	Belfast township
1 412	1 391	98.0	4	2	2	-	1	12	9	Bethel township
723	710	97.3	-	1	-	-	-	12	11	Brush Creek township
1 275	1 270	99.5	4	-	1	-	-	-	-	Dublin township
1 530	1 513	98.8	-	2	3	-	-	12	12	Licking Creek township
1 067	1 037	96.6	9	-	1	1	-	19	19	McConnellsburg borough

Table 3. **Race and Hispanic or Latino: 2000**—Con.

[For information on confidentiality protection, nonsampling error, and definitions, see text]

State County County Subdivision Place	Total population	Race									Hispanic or Latino (of any race)
		One race						Two or more races			
		White	Black or African American	American Indian and Alaska Native	Asian	Native Hawaiian and Other Pacific Islander	Some other race	Number	Percent of total population	Two races excluding Some other race, and three or more races	
Fulton County—Con.											
Taylor township	1 237	1 226	1	6	-	-	1	3	0.2	3	3
Thompson township	998	996	1	-	1	-	-	-	-	-	1
Todd township	1 488	1 419	51	7	1	-	1	9	0.6	7	8
Union township	634	629	1	-	-	-	-	4	0.6	4	-
Valley-Hi borough	20	20	-	-	-	-	-	-	-	-	-
Wells township	529	521	-	1	-	-	-	7	1.3	7	-
Greene County	40 672	38 665	1 585	61	87	9	21	244	0.6	217	357
Aleppo township	597	595	-	1	-	-	-	1	0.2	-	-
Carmichaels borough	556	546	-	-	-	-	-	10	1.8	10	1
Center township	1 393	1 376	2	1	-	-	-	14	1.0	13	7
Clarksville borough	234	225	3	1	-	5	-	-	-	-	1
Cumberland township	6 564	6 471	18	15	1	-	1	58	0.9	52	33
Fairdale CDP	1 955	1 930	2	6	1	-	1	15	0.8	14	5
Nemacolin CDP	1 034	1 009	5	2	-	-	-	18	1.7	15	15
Dunkard township	2 358	2 331	7	1	5	-	-	14	0.6	14	15
Franklin township	7 694	6 237	1 374	3	40	1	10	29	0.4	25	206
Morrisville CDP	1 443	1 411	8	1	21	1	-	1	0.1	1	6
Freeport township	302	300	-	1	-	-	-	1	0.3	1	-
Gilmore township	295	294	-	-	-	-	-	1	0.3	1	-
Gray township	236	234	-	-	-	-	-	2	0.8	2	-
Greene township	445	437	1	2	1	-	-	4	0.9	4	3
Greensboro borough	295	291	-	-	2	-	-	2	0.7	2	5
Jackson township	516	510	-	-	-	1	-	5	1.0	5	-
Jefferson borough	337	335	1	-	-	-	-	1	0.3	1	-
Jefferson township	2 528	2 433	70	8	7	-	-	10	0.4	9	14
Monongahela township	1 714	1 700	4	2	2	-	1	5	0.3	5	5
Morgan township	2 600	2 566	12	6	2	-	1	13	0.5	12	10
Morris township	1 040	1 026	12	1	-	-	-	1	0.1	1	3
Perry township	1 720	1 703	2	4	-	-	-	11	0.6	11	6
Rices Landing borough	443	436	3	-	-	-	-	4	0.9	4	-
Richhill township	1 062	1 047	1	-	-	-	1	13	1.2	10	5
Springhill township	476	470	-	2	-	-	-	4	0.8	4	-
Washington township	1 106	1 092	2	1	1	-	-	10	0.9	7	1
Wayne township	1 223	1 211	4	4	1	-	-	3	0.2	1	11
Waynesburg borough	4 184	4 056	68	4	24	2	7	23	0.5	18	27
Whiteley township	754	743	1	4	1	-	-	5	0.7	5	4
Huntingdon County	45 586	42 544	2 342	48	94	4	205	349	0.8	233	524
Alexandria borough	401	388	-	-	6	4	3	-	-	-	8
Barree township	460	459	-	-	-	-	-	1	0.2	1	-
Birmingham borough	91	88	-	-	1	-	2	-	-	-	-
Brady township	1 035	1 022	1	1	-	-	1	10	1.0	9	7
Broad Top City borough	384	384	-	-	-	-	-	-	-	-	-
Carbon township	428	419	4	1	2	-	-	2	0.5	2	1
Cass township	1 062	1 057	-	2	-	-	1	2	0.2	2	1
Cassville borough	152	152	-	-	-	-	-	-	-	-	-
Clay township	920	911	1	-	1	-	1	6	0.7	4	-
Coalmont borough	128	128	-	-	-	-	-	-	-	-	-
Cromwell township	1 632	1 618	6	1	1	-	-	6	0.4	5	-
Dublin township	1 280	1 264	4	2	-	-	1	9	0.7	8	9
Dudley borough	192	192	-	-	-	-	-	-	-	-	-
Franklin township	447	441	-	-	-	-	5	1	0.2	-	8
Henderson township	972	955	8	-	5	-	-	4	0.4	4	2
Hopewell township	587	580	-	3	-	-	-	4	0.7	4	5
Huntingdon borough	6 918	6 669	97	12	42	-	21	77	1.1	66	46
Jackson township	882	867	1	-	1	-	4	9	1.0	4	3
Juniata township	553	547	-	3	-	-	-	3	0.5	3	-
Lincoln township	319	318	1	-	-	-	-	-	-	-	-
Logan township	703	687	11	1	1	-	-	3	0.4	3	1
Mapleton borough	473	462	2	-	-	-	1	8	1.7	7	1
Marklesburg borough	216	214	-	-	-	-	-	2	0.9	-	-
Mill Creek borough	351	348	1	-	-	-	-	2	0.6	2	-
Miller township	514	511	3	-	-	-	-	-	-	-	-
Morris township	416	406	-	-	-	-	9	1	0.2	1	9
Mount Union borough	2 504	2 166	276	1	-	-	8	53	2.1	49	30
Oneida township	1 129	1 110	8	1	9	-	-	1	0.1	-	1
Orbisonia borough	425	421	1	1	-	-	-	2	0.5	2	2
Penn township	1 054	1 045	1	-	-	-	6	2	0.2	1	10
Petersburg borough	455	453	-	1	-	-	-	1	0.2	1	-
Porter township	1 917	1 903	4	-	2	-	5	3	0.2	3	12
Rockhill Furnace borough	414	411	-	-	-	-	3	-	-	-	10
Saltillo borough	343	340	2	-	-	-	-	1	0.3	1	-
Shade Gap borough	97	95	2	-	-	-	-	-	-	-	-
Shirley township	2 526	2 488	16	3	7	-	-	12	0.5	12	18
Shirleysburg borough	140	137	-	2	-	-	1	-	-	-	1
Smithfield township	4 466	2 368	1 865	8	10	-	123	92	2.1	8	300
Springfield township	612	608	-	-	-	-	-	4	0.7	4	2
Spruce Creek township	263	263	-	-	-	-	-	-	-	-	-
Tell township	648	648	-	-	-	-	-	-	-	-	-
Three Springs borough	445	442	-	-	-	-	-	3	0.7	3	2
Todd township	1 004	984	14	1	-	-	-	5	0.5	5	20
Union township	1 005	993	2	-	-	-	3	7	0.7	6	5
Walker township	1 747	1 721	8	1	4	-	3	10	0.6	10	1
Warriors Mark township	1 635	1 629	3	1	1	-	-	1	0.1	1	4
West township	528	524	-	1	1	-	2	-	-	-	-
Wood township	713	708	-	1	-	-	2	2	0.3	2	5
Indiana County	89 605	86 796	1 407	71	665	8	142	516	0.6	410	457
Armagh borough	131	131	-	-	-	-	-	-	-	-	-
Armstrong township	3 090	3 045	11	1	9	-	9	15	0.5	15	21
Jacksonville CDP (part)	34	34	-	-	-	-	-	-	-	-	-
Banks township	997	981	-	1	4	-	3	8	0.8	3	3
Black Lick township	1 317	1 308	-	-	-	-	1	8	0.6	7	3

Table 3. **Race and Hispanic or Latino: 2000**—Con.

[For information on confidentiality protection, nonsampling error, and definitions, see text]

Not Hispanic or Latino										State County County Subdivision Place
	One race							Two or more races		
	White									
Total	Number	Percent of total population	Black or African American	American Indian and Alaska Native	Asian	Native Hawaiian and Other Pacific Islander	Some other race	Total	Two races excluding Some other race, and three or more races	
										Fulton County—Con.
1 234	1 224	98.9	1	6	-	-	-	3	3	Taylor township
997	995	99.7	1	-	1	-	-	-	-	Thompson township
1 480	1 415	95.1	48	6	1	-	1	9	7	Todd township
634	629	99.2	1	-	-	-	-	4	4	Union township
20	20	100.0	-	-	-	-	-	-	-	Valley-Hi borough
529	521	98.5	-	1	-	-	-	7	7	Wells township
40 315	38 365	94.3	1 579	54	86	8	5	218	200	Greene County
597	595	99.7	-	1	-	-	-	1	-	Aleppo township
555	545	98.0	-	-	-	-	-	10	10	Carmichaels borough
1 386	1 369	98.3	2	1	-	-	-	14	13	Center township
233	224	95.7	3	1	-	5	-	-	-	Clarksville borough
6 531	6 452	98.3	15	15	-	-	1	48	42	Cumberland township
1 950	1 928	98.6	2	6	-	-	1	13	12	Fairdale CDP
1 019	1 001	96.8	5	2	-	-	-	11	8	Nemacolin CDP
2 343	2 316	98.2	7	1	5	-	-	14	14	Dunkard township
7 488	6 044	78.6	1 373	3	40	1	2	25	25	Franklin township
1 437	1 405	97.4	8	1	21	1	-	1	1	Morrisville CDP
302	300	99.3	-	1	-	-	-	1	1	Freeport township
295	294	99.7	-	-	-	-	-	1	1	Gilmore township
236	234	99.2	-	-	-	-	-	2	2	Gray township
442	434	97.5	1	2	1	-	-	4	4	Greene township
290	286	96.9	-	-	2	-	-	2	2	Greensboro borough
516	510	98.8	-	-	-	1	-	5	5	Jackson township
337	335	99.4	1	-	-	-	-	1	1	Jefferson borough
2 514	2 422	95.8	70	6	7	-	-	9	8	Jefferson township
1 709	1 697	99.0	4	2	2	-	-	4	4	Monongahela township
2 590	2 564	98.6	11	5	2	-	-	8	8	Morgan township
1 037	1 024	98.5	12	1	-	-	-	-	-	Morris township
1 714	1 698	98.7	1	4	-	-	-	11	11	Perry township
443	436	98.4	3	-	-	-	-	4	4	Rices Landing borough
1 057	1 043	98.2	1	-	-	-	1	12	10	Richhill township
476	470	98.7	-	2	-	-	-	4	4	Springhill township
1 105	1 091	98.6	2	1	1	-	-	10	7	Washington township
1 212	1 200	98.1	4	4	1	-	-	3	1	Wayne township
4 157	4 039	96.5	68	4	24	1	1	20	18	Waynesburg borough
750	743	98.5	1	-	1	-	-	5	5	Whiteley township
45 062	42 305	92.8	2 334	44	94	-	33	252	229	Huntingdon County
393	387	96.5	-	-	6	-	-	-	-	Alexandria borough
460	459	99.8	-	-	-	-	-	1	1	Barree township
91	88	96.7	-	-	1	-	2	-	-	Birmingham borough
1 028	1 018	98.4	1	1	-	-	-	8	8	Brady township
384	384	100.0	-	-	-	-	-	-	-	Broad Top City borough
427	419	97.9	4	1	2	-	-	1	1	Carbon township
1 061	1 057	99.5	-	2	-	-	-	2	2	Cass township
152	152	100.0	-	-	-	-	-	-	-	Cassville borough
920	911	99.0	1	-	1	-	1	6	4	Clay township
128	128	100.0	-	-	-	-	-	-	-	Coalmont borough
1 632	1 618	99.1	6	1	1	-	-	6	5	Cromwell township
1 271	1 259	98.4	2	2	-	-	-	8	8	Dublin township
192	192	100.0	-	-	-	-	-	-	-	Dudley borough
439	439	98.2	-	-	-	-	-	-	-	Franklin township
970	953	98.0	8	-	5	-	-	4	4	Henderson township
582	576	98.1	-	2	-	-	-	4	4	Hopewell township
6 872	6 637	95.9	97	12	42	-	9	75	66	Huntingdon borough
879	865	98.1	1	-	1	-	3	9	4	Jackson township
553	547	98.9	-	3	-	-	-	3	3	Juniata township
319	318	99.7	1	-	-	-	-	-	-	Lincoln township
702	687	97.7	11	-	1	-	-	3	3	Logan township
472	462	97.7	2	-	-	-	-	8	7	Mapleton borough
216	214	99.1	-	-	-	-	-	2	-	Marklesburg borough
351	348	99.1	1	-	-	-	-	2	2	Mill Creek borough
514	511	99.4	3	-	-	-	-	-	-	Miller township
407	406	97.6	-	-	-	-	-	1	1	Morris township
2 474	2 144	85.6	275	1	-	-	5	49	49	Mount Union borough
1 128	1 109	98.2	8	1	9	-	-	1	-	Oneida township
423	419	98.6	1	1	-	-	-	2	2	Orbisonia borough
1 044	1 040	98.7	1	-	-	-	2	1	1	Penn township
455	453	99.6	-	1	-	-	-	1	1	Petersburg borough
1 905	1 891	98.6	4	-	2	-	5	3	3	Porter township
404	404	97.6	-	-	-	-	-	-	-	Rockhill Furnace borough
343	340	99.1	2	-	-	-	-	1	1	Saltillo borough
97	95	97.9	2	-	-	-	-	-	-	Shade Gap borough
2 508	2 472	97.9	16	1	7	-	-	12	12	Shirley township
139	137	97.9	-	2	-	-	-	-	-	Shirleysburg borough
4 166	2 277	51.0	1 861	8	10	-	2	8	7	Smithfield township
610	606	99.0	-	-	-	-	-	4	4	Springfield township
263	263	100.0	-	-	-	-	-	-	-	Spruce Creek township
648	648	100.0	-	-	-	-	-	-	-	Tell township
443	440	98.9	-	-	-	-	-	3	3	Three Springs borough
984	966	96.2	13	1	-	-	-	4	4	Todd township
1 000	991	98.6	2	-	-	-	-	7	6	Union township
1 746	1 721	98.5	8	1	4	-	2	10	10	Walker township
1 631	1 625	99.4	3	1	1	-	-	1	1	Warriors Mark township
528	524	99.2	-	1	1	-	2	-	-	West township
708	705	98.9	-	1	-	-	-	2	2	Wood township
89 148	86 493	96.5	1 391	62	662	7	52	481	405	Indiana County
131	131	100.0	-	-	-	-	-	-	-	Armagh borough
3 069	3 036	98.3	8	1	9	-	-	15	15	Armstrong township
34	34	100.0	-	-	-	-	-	-	-	Jacksonville CDP (part)
994	978	98.1	-	1	4	-	3	8	3	Banks township
1 314	1 306	99.2	-	-	-	-	-	8	7	Black Lick township

Table 3. **Race and Hispanic or Latino: 2000**—Con.

[For information on confidentiality protection, nonsampling error, and definitions, see text]

State County County Subdivision Place	Total population	Race									Hispanic or Latino (of any race)
		One race						Two or more races			
		White	Black or African American	American Indian and Alaska Native	Asian	Native Hawaiian and Other Pacific Islander	Some other race	Number	Percent of total population	Two races excluding Some other race, and three or more races	
Indiana County—Con.											
Black Lick township—Con.											
Jacksonville CDP (part)	82	82	-	-	-	-	-	-	-	-	-
Blairsville borough	3 607	3 451	108	4	21	-	2	21	0.6	18	2
Brush Valley township	1 881	1 871	2	-	2	-	-	6	0.3	5	6
Buffington township	1 275	1 268	1	4	-	-	-	2	0.2	1	4
Burrell township	3 746	3 665	59	3	1	-	4	14	0.4	12	17
Black Lick CDP	1 438	1 405	26	2	1	-	1	3	0.2	1	11
Canoe township	1 670	1 668	-	-	-	-	1	1	0.1	1	7
Rossiter CDP	790	790	-	-	-	-	-	-	-	-	2
Center township	4 876	4 825	25	5	6	-	4	11	0.2	9	22
Lucerne Mines CDP	951	938	10	-	1	-	-	2	0.2	2	8
Cherryhill township	2 842	2 811	14	2	4	-	-	11	0.4	11	3
Cherry Tree borough	443	440	3	-	-	-	-	-	-	-	3
Clymer borough	1 547	1 540	-	3	1	-	1	2	0.1	2	3
Conemaugh township	2 437	2 417	1	1	3	-	1	14	0.6	12	2
Creekside borough	323	319	2	-	-	-	-	2	0.6	2	1
East Mahoning township	1 196	1 175	4	-	12	-	3	2	0.2	2	-
East Wheatfield township	2 607	2 583	1	3	2	1	2	15	0.6	15	9
Ernest borough	501	488	5	2	1	-	2	3	0.6	2	4
Glen Campbell borough	306	306	-	-	-	-	-	-	-	-	-
Grant township	696	693	-	1	1	-	-	1	0.1	1	2
Green township	3 995	3 949	7	-	-	-	4	35	0.9	20	21
Commodore CDP	337	331	-	-	-	-	2	4	1.2	2	4
Dicksonville CDP (part)	431	427	-	-	-	-	-	4	0.9	4	6
Homer City borough	1 844	1 833	4	-	1	-	-	6	0.3	6	6
Indiana borough	14 895	13 630	773	10	281	3	65	133	0.9	92	178
Marion Center borough	451	451	-	-	-	-	-	-	-	-	-
Montgomery township	1 706	1 689	2	2	-	-	-	13	0.8	12	5
North Mahoning township	1 383	1 364	4	-	-	-	-	15	1.1	15	1
Pine township	2 140	2 122	2	2	-	-	-	14	0.7	14	5
Heilwood CDP	786	782	2	1	-	-	-	1	0.1	1	1
Plumville borough	342	337	-	1	-	-	-	4	1.2	4	-
Rayne township	3 292	3 265	8	1	5	-	-	13	0.4	12	8
Dicksonville CDP (part)	19	19	-	-	-	-	-	-	-	-	-
Saltsburg borough	955	947	2	1	3	-	2	-	-	-	13
Shelocta borough	127	123	3	-	-	-	-	1	0.8	1	-
Smicksburg borough	49	49	-	-	-	-	-	-	-	-	-
South Mahoning township	1 852	1 843	1	1	-	4	1	2	0.1	2	-
Washington township	1 805	1 788	4	-	1	-	-	12	0.7	12	1
West Mahoning township	1 128	1 121	3	2	1	-	-	1	0.1	1	-
West Wheatfield township	2 375	2 360	2	2	4	-	2	5	0.2	5	10
White township	14 034	13 216	348	16	301	-	35	118	0.8	90	97
Chevy Chase Heights CDP	1 511	1 341	126	3	17	-	8	16	1.1	15	5
Young township	1 744	1 724	8	3	1	-	-	8	0.5	6	-
Jacksonville CDP (part)	559	549	7	1	-	-	-	2	0.4	1	-
Jefferson County	45 932	45 457	59	75	97	5	32	207	0.5	184	188
Barnett township	272	271	-	-	-	-	-	1	0.4	1	1
Beaver township	544	537	1	1	2	-	-	3	0.6	3	1
Bell township	2 029	2 012	-	-	5	-	1	11	0.5	11	6
Big Run borough	686	676	-	4	-	-	3	3	0.4	3	1
Brockway borough	2 182	2 175	-	1	4	-	-	2	0.1	2	2
Brookville borough	4 230	4 160	11	4	30	-	4	21	0.5	18	20
Clover township	474	471	-	-	-	-	1	2	0.4	2	1
Corsica borough	354	349	-	-	3	-	-	2	0.6	2	-
Eldred township	1 277	1 269	-	2	1	-	-	5	0.4	5	2
Falls Creek borough (part)	939	933	-	2	1	-	-	3	0.3	2	2
Gaskill township	671	665	-	-	1	3	-	2	0.3	2	-
Heath township	160	157	-	-	1	-	-	2	1.3	2	1
Henderson township	1 727	1 715	1	5	-	1	-	5	0.3	5	9
Knox township	1 056	1 052	1	-	1	-	-	2	0.2	2	1
McCalmont township	1 068	1 053	2	-	-	-	4	9	0.8	9	4
Oliver township	1 129	1 106	3	10	4	-	5	1	0.1	1	6
Perry township	1 289	1 284	-	-	1	-	-	4	0.3	3	-
Pine Creek township	1 369	1 345	2	-	6	-	7	9	0.7	8	3
Polk township	294	280	5	1	2	-	-	6	2.0	6	9
Porter township	282	282	-	-	-	-	-	-	-	-	-
Punxsutawney borough	6 271	6 195	14	10	17	-	1	34	0.5	20	47
Reynoldsville borough	2 710	2 679	4	10	3	-	-	14	0.5	14	15
Ringgold township	764	760	-	-	1	-	1	2	0.3	2	5
Rose township	1 232	1 219	2	-	-	-	-	11	0.9	11	1
Snyder township	2 432	2 411	1	5	1	-	2	12	0.5	11	8
Summerville borough	525	515	-	3	-	-	-	7	1.3	7	-
Sykesville borough	1 246	1 239	3	2	-	-	-	2	0.2	2	3
Timblin borough	151	149	-	-	-	-	1	1	0.7	1	3
Union township	816	814	-	-	-	-	-	2	0.2	2	3
Warsaw township	1 346	1 329	-	9	4	-	-	4	0.3	4	6
Washington township	1 931	1 906	6	-	2	1	-	16	0.8	15	9
Winslow township	2 591	2 577	2	4	5	-	1	2	0.1	2	15
Worthville borough	85	81	-	-	-	-	-	4	4.7	4	-
Young township	1 800	1 791	1	2	2	-	1	3	0.2	2	4
Juniata County	22 821	22 376	85	32	57	39	115	117	0.5	76	369
Beale township	726	709	5	-	4	-	3	5	0.7	3	10
Delaware township	1 464	1 455	-	2	1	-	-	6	0.4	1	4
Fayette township	3 252	3 212	11	2	4	5	9	9	0.3	9	23
McAlisterville CDP	765	758	3	-	-	-	2	2	0.3	2	5
Fermanagh township	2 544	2 515	8	-	16	-	-	5	0.2	5	14
Greenwood township	548	540	4	-	1	-	-	3	0.5	3	4
Lack township	750	743	1	-	-	-	-	6	0.8	5	2
East Rutherford CDP (part)	23	23	-	-	-	-	-	-	-	-	-
Mifflin borough	627	582	-	8	2	2	24	9	1.4	2	40
Mifflintown borough	861	809	-	2	2	32	12	4	0.5	-	75
Milford township	1 758	1 676	3	3	12	-	38	26	1.5	9	105

Table 3. **Race and Hispanic or Latino: 2000**—Con.

[For information on confidentiality protection, nonsampling error, and definitions, see text]

Not Hispanic or Latino										State County County Subdivision Place
	One race							Two or more races		
	White									
Total	Number	Percent of total population	Black or African American	American Indian and Alaska Native	Asian	Native Hawaiian and Other Pacific Islander	Some other race	Total	Two races excluding Some other race, and three or more races	
										Indiana County—Con.
										Black Lick township—Con.
82	82	100.0	-	-	-	-	-	-	-	Jacksonville CDP (part)
3 605	3 449	95.6	108	4	21	-	2	21	18	Blairsville borough
1 875	1 866	99.2	2	-	2	-	-	5	5	Brush Valley township
1 271	1 264	99.1	1	4	-	-	-	2	1	Buffington township
3 729	3 659	97.7	55	1	1	-	1	12	12	Burrell township
1 427	1 402	97.5	23	-	1	-	-	1	1	Black Lick CDP
1 663	1 662	99.5	-	-	-	-	-	1	1	Canoe township
788	788	99.7	-	-	-	-	-	-	-	Rossiter CDP
4 854	4 806	98.6	25	4	6	-	2	11	9	Center township
943	930	97.8	10	-	1	-	-	2	2	Lucerne Mines CDP
2 839	2 808	98.8	14	2	4	-	-	11	11	Cherryhill township
440	440	99.3	-	-	-	-	-	-	-	Cherry Tree borough
1 544	1 537	99.4	-	3	1	-	1	2	2	Clymer borough
2 435	2 415	99.1	1	1	3	-	1	14	12	Conemaugh township
322	318	98.5	2	-	-	-	-	2	2	Creekside borough
1 196	1 175	98.2	4	-	12	-	3	2	2	East Mahoning township
2 598	2 574	98.7	1	3	2	1	2	15	15	East Wheatfield township
497	487	97.2	5	2	1	-	-	2	2	Ernest borough
306	306	100.0	-	-	-	-	-	-	-	Glen Campbell borough
694	691	99.3	-	1	1	-	-	1	1	Grant township
3 974	3 942	98.7	7	-	-	-	1	24	19	Green township
333	330	97.9	-	-	-	-	-	3	1	Commodore CDP
425	421	97.7	-	-	-	-	-	4	4	Dicksonville CDP (part)
1 838	1 827	99.1	4	-	1	-	-	6	6	Homer City borough
14 717	13 526	90.8	771	8	280	2	10	120	89	Indiana borough
451	451	100.0	-	-	-	-	-	-	-	Marion Center borough
1 701	1 684	98.7	2	2	-	-	-	13	12	Montgomery township
1 382	1 363	98.6	4	-	-	-	-	15	15	North Mahoning township
2 135	2 119	99.0	1	1	-	-	-	14	14	Pine township
785	782	99.5	1	1	-	-	-	1	1	Heilwood CDP
342	337	98.5	-	1	-	-	-	4	4	Plumville borough
3 284	3 259	99.0	7	1	5	-	-	12	12	Rayne township
19	19	100.0	-	-	-	-	-	-	-	Dicksonville CDP (part)
942	935	97.9	2	-	3	-	2	-	-	Saltsburg borough
127	123	96.9	3	-	-	-	-	1	1	Shelocta borough
49	49	100.0	-	-	-	-	-	-	-	Smicksburg borough
1 852	1 843	99.5	1	1	-	4	1	2	2	South Mahoning township
1 804	1 788	99.1	4	-	-	-	-	12	12	Washington township
1 128	1 121	99.4	3	2	1	-	-	1	1	West Mahoning township
2 365	2 352	99.0	2	2	4	-	-	5	5	West Wheatfield township
13 937	13 142	93.6	346	14	300	-	23	112	89	White township
1 506	1 340	88.7	126	3	17	-	4	16	15	Chevy Chase Heights CDP
1 744	1 724	98.9	8	3	1	-	-	8	6	Young township
559	549	98.2	7	1	-	-	-	2	1	Jacksonville CDP (part)
45 744	45 320	98.7	49	64	94	4	15	198	176	Jefferson County
271	270	99.3	-	-	-	-	-	1	1	Barnett township
543	537	98.7	1	-	2	-	-	3	3	Beaver township
2 023	2 007	98.9	-	-	5	-	-	11	11	Bell township
685	676	98.5	-	3	-	-	3	3	3	Big Run borough
2 180	2 173	99.6	-	1	4	-	-	2	2	Brockway borough
4 210	4 145	98.0	10	1	30	-	4	20	18	Brookville borough
473	471	99.4	-	-	-	-	-	2	2	Clover township
354	349	98.6	-	-	3	-	-	2	2	Corsica borough
1 275	1 268	99.3	-	2	1	-	-	4	4	Eldred township
937	932	99.3	-	1	1	-	-	3	2	Falls Creek borough (part)
671	665	99.1	-	-	1	3	-	2	2	Gaskill township
159	156	97.5	-	-	1	-	-	2	2	Heath township
1 718	1 707	98.8	1	4	-	1	-	5	5	Henderson township
1 055	1 051	99.5	1	-	1	-	-	2	2	Knox township
1 064	1 053	98.6	2	-	-	-	-	9	9	McCalmont township
1 123	1 105	97.9	3	10	4	-	-	1	1	Oliver township
1 289	1 284	99.6	-	-	1	-	-	4	3	Perry township
1 366	1 343	98.1	2	-	6	-	6	9	8	Pine Creek township
285	279	94.9	-	1	2	-	-	3	3	Polk township
282	282	100.0	-	-	-	-	-	-	-	Porter township
6 224	6 153	98.1	14	10	14	-	-	33	19	Punxsutawney borough
2 695	2 667	98.4	3	10	3	-	-	12	12	Reynoldsville borough
759	755	98.8	-	-	1	-	1	2	2	Ringgold township
1 231	1 218	98.9	2	-	-	-	-	11	11	Rose township
2 424	2 406	98.9	1	4	1	-	-	12	11	Snyder township
525	515	98.1	-	3	-	-	-	7	7	Summerville borough
1 243	1 238	99.4	3	-	-	-	-	2	2	Sykesville borough
148	147	97.4	-	-	-	-	-	1	1	Timblin borough
813	811	99.4	-	-	-	-	-	2	2	Union township
1 340	1 323	98.3	-	9	4	-	-	4	4	Warsaw township
1 922	1 900	98.4	5	-	2	-	-	15	14	Washington township
2 576	2 565	99.0	-	4	5	-	-	2	2	Winslow township
85	81	95.3	-	-	-	-	-	4	4	Worthville borough
1 796	1 788	99.3	1	1	2	-	1	3	2	Young township
22 452	22 205	97.3	68	32	57	1	2	87	71	Juniata County
716	709	97.7	-	-	4	-	-	3	3	Beale township
1 460	1 451	99.1	-	2	1	-	-	6	1	Delaware township
3 229	3 202	98.5	11	2	4	-	1	9	9	Fayette township
760	755	98.7	3	-	-	-	-	2	2	McAlisterville CDP
2 530	2 501	98.3	8	-	16	-	-	5	5	Fermanagh township
544	536	97.8	4	-	1	-	-	3	3	Greenwood township
748	743	99.1	1	-	-	-	-	4	3	Lack township
23	23	100.0	-	-	-	-	-	-	-	East Rutherford CDP (part)
587	569	90.7	-	8	2	1	-	7	2	Mifflin borough
786	781	90.7	-	2	2	-	-	1	-	Mifflintown borough
1 653	1 628	92.6	3	3	12	-	1	6	6	Milford township

Table 3. **Race and Hispanic or Latino: 2000**—Con.

[For information on confidentiality protection, nonsampling error, and definitions, see text]

State County County Subdivision Place	Total population	Race									Hispanic or Latino (of any race)
		One race						Two or more races			
		White	Black or African American	American Indian and Alaska Native	Asian	Native Hawaiian and Other Pacific Islander	Some other race	Number	Percent of total population	Two races excluding Some other race, and three or more races	
Juniata County—Con.											
Monroe township	2 042	2 025	7	1	-	-	2	7	0.3	7	7
Richfield CDP	459	452	-	-	-	-	1	6	1.3	6	3
Port Royal borough	977	935	13	6	4	-	15	4	0.4	3	38
Spruce Hill township	724	698	14	2	-	-	4	6	0.8	5	13
Susquehanna township	1 261	1 241	3	1	1	-	-	15	1.2	15	1
Thompsontown borough	711	708	-	1	2	-	-	-	-	-	1
Turbett township	819	814	1	-	-	-	2	2	0.2	2	6
Tuscarora township	1 159	1 146	2	3	3	-	-	5	0.4	5	11
East Rutherford CDP (part)	162	161	-	-	1	-	-	-	-	-	4
Walker township	2 598	2 568	13	1	5	-	6	5	0.2	2	15
Mexico CDP	279	275	3	-	-	-	-	1	0.4	1	-
Lackawanna County	213 295	206 160	2 793	185	1 602	22	1 120	1 413	0.7	1 110	2 958
Abington township	1 616	1 567	-	-	43	-	-	6	0.4	5	10
Archbald borough	6 220	6 136	17	10	13	-	1	43	0.7	39	25
Benton township	1 881	1 861	3	1	2	-	3	11	0.6	11	9
Blakely borough	7 027	6 909	20	3	32	-	24	39	0.6	29	54
Carbondale city	9 804	9 662	23	20	23	-	25	51	0.5	47	122
Carbondale township	1 008	1 007	-	-	-	-	1	-	-	-	7
Clarks Green borough	1 630	1 595	1	-	29	-	1	4	0.2	2	1
Clarks Summit borough	5 126	5 010	20	5	58	1	12	20	0.4	15	48
Clifton township	1 139	1 116	4	2	11	-	3	3	0.3	3	10
Covington township	1 994	1 960	13	1	5	-	4	11	0.6	11	23
Dalton borough	1 294	1 283	-	-	6	-	-	5	0.4	5	7
Dickson City borough	6 205	6 132	15	4	16	-	13	25	0.4	19	52
Dunmore borough	14 018	13 801	69	8	62	2	25	51	0.4	36	123
Elmhurst township	838	837	1	-	-	-	-	-	-	-	2
Fell township	2 331	2 293	8	1	6	-	11	12	0.5	4	18
Glenburn township	1 212	1 180	1	3	15	-	2	11	0.9	7	19
Glenburn CDP	1 212	1 180	1	3	15	-	2	11	0.9	7	19
Greenfield township	1 990	1 964	11	3	6	-	-	6	0.3	5	7
Jefferson township	3 592	3 545	12	2	9	-	4	20	0.6	20	14
Mount Cobb CDP (part)	2 116	2 089	2	2	3	-	1	19	0.9	19	7
Jermyn borough	2 287	2 252	17	5	9	-	1	3	0.1	2	8
Jessup borough	4 718	4 657	13	-	13	1	6	28	0.6	22	13
La Plume township	603	582	3	-	13	-	1	4	0.7	4	6
Madison township	2 542	2 509	12	3	3	-	3	12	0.5	11	13
Mount Cobb CDP (part)	24	24	-	-	-	-	-	-	-	-	-
Mayfield borough	1 756	1 746	1	2	3	-	1	3	0.2	3	7
Moosic borough	5 575	5 502	16	-	27	-	14	16	0.3	15	30
Moscow borough	1 883	1 863	6	-	9	-	-	5	0.3	3	11
Newton township	2 699	2 671	7	3	12	-	5	1	-	1	12
North Abington township	782	748	5	1	17	-	2	9	1.2	9	5
Old Forge borough	8 798	8 711	14	3	34	-	11	25	0.3	19	30
Olyphant borough	4 978	4 903	23	1	20	2	4	25	0.5	23	27
Ransom township	1 429	1 418	2	5	-	-	2	2	0.1	2	4
Roaring Brook township	1 637	1 608	4	1	9	-	2	13	0.8	10	5
Scott township	4 931	4 850	32	-	18	-	9	22	0.4	20	35
Scranton city	76 415	71 480	2 304	85	823	15	890	818	1.1	617	1 999
South Abington township	8 638	8 313	63	3	195	1	11	52	0.6	42	94
Spring Brook township	2 367	2 337	11	2	5	-	1	11	0.5	11	23
Taylor borough	6 475	6 367	22	5	40	-	26	15	0.2	12	41
Thornhurst township	798	774	1	3	5	-	1	14	1.8	14	12
Throop borough	4 010	3 969	19	-	5	-	1	16	0.4	11	30
Vandling borough	738	731	-	-	6	-	-	1	0.1	1	2
West Abington township	311	311	-	-	-	-	-	-	-	-	-
Lancaster County	470 658	430 456	12 993	681	6 802	158	13 669	5 899	1.3	3 796	26 742
Adamstown borough (part)	1 201	1 191	1	-	3	-	4	2	0.2	1	11
Akron borough	4 046	3 901	22	9	56	-	32	26	0.6	17	90
Bart township	3 003	2 961	24	8	-	-	5	5	0.2	5	4
Brecknock township	6 699	6 545	22	10	50	2	20	50	0.7	39	64
Caernarvon township	4 278	4 231	21	4	11	-	2	9	0.2	8	28
Christiana borough	1 124	1 080	21	2	-	-	3	18	1.6	18	45
Clay township	5 173	5 064	9	2	41	2	10	45	0.9	31	29
Colerain township	3 261	3 190	22	1	4	-	19	25	0.8	12	30
Columbia borough	10 311	9 418	456	19	42	5	175	196	1.9	129	463
Conestoga township	3 749	3 686	12	5	6	8	5	27	0.7	21	37
Conoy township	3 067	3 035	1	4	5	1	9	12	0.4	10	26
Denver borough	3 332	3 225	27	-	33	1	22	24	0.7	15	76
Drumore township	2 243	2 215	6	2	2	-	6	12	0.5	10	16
Earl township	6 183	6 014	37	-	71	-	12	49	0.8	31	66
East Cocalico township	9 954	9 532	47	11	221	3	53	87	0.9	66	137
Reamstown CDP	3 498	3 331	11	9	78	1	28	40	1.1	30	67
East Donegal township	5 405	5 253	41	3	31	2	35	40	0.7	34	96
Maytown CDP	2 604	2 541	18	2	18	-	7	18	0.7	13	51
East Drumore township	3 535	3 477	16	1	5	2	22	12	0.3	10	29
East Earl township	5 723	5 618	33	3	21	2	7	39	0.7	29	38
East Hempfield township	21 399	19 997	324	23	548	1	323	183	0.9	130	595
Salunga-Landisville CDP (part)	2 969	2 846	27	-	57	-	15	24	0.8	18	37
East Lampeter township	13 556	12 489	286	9	369	4	251	148	1.1	92	524
Leacock-Leola-Bareville CDP (part)	-	-	-	-	-	-	-	-	(X)	-	-
East Petersburg borough	4 450	4 229	60	7	49	3	52	50	1.1	34	127
Eden township	1 856	1 834	9	-	2	1	2	8	0.4	5	18
Elizabeth township	3 833	3 780	14	1	11	-	14	13	0.3	10	48
Brickerville CDP	1 287	1 275	2	1	4	-	2	3	0.2	1	23
Elizabethtown borough	11 887	11 450	107	21	146	5	54	104	0.9	84	172
Ephrata borough	13 213	12 698	84	35	140	18	109	129	1.0	89	364
Ephrata township	8 026	7 720	35	6	146	-	61	58	0.7	39	142
Fulton township	2 826	2 754	36	1	6	-	9	20	0.7	16	34
Lancaster city	56 348	34 683	7 939	247	1 386	47	9 826	2 220	3.9	1 201	17 331
Lancaster township	13 944	11 724	900	13	292	1	731	283	2.0	183	1 346
Leacock township	4 878	4 786	20	6	35	1	7	23	0.5	19	29
Lititz borough	9 029	8 779	40	8	79	3	45	75	0.8	65	137

Table 3. **Race and Hispanic or Latino: 2000**—Con.

[For information on confidentiality protection, nonsampling error, and definitions, see text]

Not Hispanic or Latino										State County County Subdivision Place
	One race							Two or more races		
	White									
Total	Number	Percent of total population	Black or African American	American Indian and Alaska Native	Asian	Native Hawaiian and Other Pacific Islander	Some other race	Total	Two races excluding Some other race, and three or more races	
										Juniata County—Con.
2 035	2 020	98.9	7	1	-	-	-	7	7	Monroe township
456	450	98.0	-	-	-	-	-	6	6	Richfield CDP
939	921	94.3	5	6	4	-	-	3	3	Port Royal borough
711	691	95.4	12	2	-	-	-	6	5	Spruce Hill township
1 260	1 240	98.3	3	1	1	-	-	15	15	Susquehanna township
710	707	99.4	-	1	2	-	-	-	-	Thompsontown borough
813	810	98.9	1	-	-	-	-	2	2	Turbett township
1 148	1 135	97.9	2	3	3	-	-	5	5	Tuscarora township
158	157	96.9	-	-	1	-	-	-	-	East Rutherford CDP (part)
2 583	2 561	98.6	11	1	5	-	-	5	2	Walker township
279	275	98.6	3	-	-	-	-	1	1	Mexico CDP
210 337	204 560	95.9	2 662	163	1 582	18	187	1 165	1 032	Lackawanna County
1 606	1 557	96.3	-	-	43	-	-	6	5	Abington township
6 195	6 116	98.3	17	10	13	-	-	39	37	Archbald borough
1 872	1 852	98.5	3	1	2	-	3	11	11	Benton township
6 973	6 878	97.9	20	2	29	-	14	30	27	Blakely borough
9 682	9 571	97.6	22	19	22	-	2	46	44	Carbondale city
1 001	1 001	99.3	-	-	-	-	-	-	-	Carbondale township
1 629	1 594	97.8	1	-	29	-	1	4	2	Clarks Green borough
5 078	4 982	97.2	16	2	58	1	1	18	14	Clarks Summit borough
1 129	1 109	97.4	4	2	11	-	-	3	3	Clifton township
1 971	1 941	97.3	13	1	5	-	-	11	11	Covington township
1 287	1 278	98.8	-	-	6	-	-	3	3	Dalton borough
6 153	6 099	98.3	15	4	16	-	4	15	15	Dickson City borough
13 895	13 729	97.9	59	7	62	-	1	37	32	Dunmore borough
836	835	99.6	1	-	-	-	-	-	-	Elmhurst township
2 313	2 287	98.1	8	-	6	-	2	10	4	Fell township
1 193	1 167	96.3	1	3	15	-	-	7	7	Glenburn township
1 193	1 167	96.3	1	3	15	-	-	7	7	Glenburn CDP
1 983	1 959	98.4	11	3	6	-	-	4	3	Greenfield township
3 578	3 533	98.4	12	2	7	-	4	20	20	Jefferson township
2 109	2 084	98.5	2	2	1	-	1	19	19	Mount Cobb CDP (part)
2 279	2 245	98.2	17	4	9	-	1	3	2	Jermyn borough
4 705	4 650	98.6	13	-	13	1	2	26	21	Jessup borough
597	577	95.7	3	-	13	-	-	4	4	La Plume township
2 529	2 502	98.4	10	3	3	-	-	11	10	Madison township
24	24	100.0	-	-	-	-	-	-	-	Mount Cobb CDP (part)
1 749	1 741	99.1	-	2	3	-	-	3	3	Mayfield borough
5 545	5 485	98.4	16	-	25	-	6	13	13	Moosic borough
1 872	1 855	98.5	6	-	8	-	-	3	3	Moscow borough
2 687	2 663	98.7	7	3	12	-	1	1	1	Newton township
777	745	95.3	5	1	17	-	-	9	9	North Abington township
8 768	8 690	98.8	14	3	34	-	2	25	19	Old Forge borough
4 951	4 883	98.1	22	1	20	2	-	23	22	Olyphant borough
1 425	1 416	99.1	2	5	-	-	-	2	2	Ransom township
1 632	1 607	98.2	4	1	9	-	-	11	10	Roaring Brook township
4 896	4 828	97.9	32	-	18	-	-	18	17	Scott township
74 416	70 512	92.3	2 200	71	814	14	136	669	582	Scranton city
8 544	8 246	95.5	62	3	195	-	1	37	36	South Abington township
2 344	2 323	98.1	8	2	4	-	-	7	7	Spring Brook township
6 434	6 350	98.1	22	5	39	-	6	12	9	Taylor borough
786	763	95.6	1	3	5	-	-	14	14	Thornhurst township
3 980	3 951	98.5	15	-	5	-	-	9	9	Throop borough
736	729	98.8	-	-	6	-	-	1	1	Vandling borough
311	311	100.0	-	-	-	-	-	-	-	West Abington township
443 916	420 366	89.3	11 837	490	6 723	110	390	4 000	3 340	Lancaster County
1 190	1 184	98.6	1	-	3	-	1	1	1	Adamstown borough (part)
3 956	3 857	95.3	22	2	56	-	-	19	17	Akron borough
2 999	2 960	98.6	24	8	-	-	2	5	5	Bart township
6 635	6 510	97.2	22	7	50	1	2	43	39	Brecknock township
4 250	4 215	98.5	15	1	11	-	-	8	8	Caernarvon township
1 079	1 039	92.4	21	1	-	-	-	18	18	Christiana borough
5 144	5 051	97.6	9	1	41	-	1	41	31	Clay township
3 231	3 180	97.5	22	1	4	-	2	22	12	Colerain township
9 848	9 225	89.5	414	18	42	-	14	135	121	Columbia borough
3 712	3 662	97.7	11	5	6	8	1	19	18	Conestoga township
3 041	3 019	98.4	1	4	5	1	-	11	10	Conoy township
3 256	3 178	95.4	25	-	33	1	-	19	13	Denver borough
2 227	2 207	98.4	6	2	2	-	-	10	10	Drumore township
6 117	5 972	96.6	36	-	71	-	1	37	29	Earl township
9 817	9 452	95.0	47	10	221	2	7	78	66	East Cocalico township
3 431	3 296	94.2	11	8	78	1	2	35	30	Reamstown CDP
5 309	5 202	96.2	38	3	28	2	2	34	31	East Donegal township
2 553	2 504	96.2	15	2	15	-	2	15	13	Maytown CDP
3 506	3 466	98.0	16	1	4	2	6	11	10	East Drumore township
5 685	5 594	97.7	33	2	21	2	1	32	29	East Earl township
20 804	19 756	92.3	311	18	545	1	19	154	123	East Hempfield township
2 932	2 826	95.2	25	-	57	-	-	24	18	Salunga-Landisville CDP (part)
13 032	12 266	90.5	263	8	361	4	22	108	83	East Lampeter township
-	-	(X)	-	-	-	-	-	-	-	Leacock-Leola-Bareville CDP (part)
4 323	4 166	93.6	59	6	47	2	3	40	31	East Petersburg borough
1 838	1 822	98.2	7	-	2	1	-	6	5	Eden township
3 785	3 750	97.8	14	1	11	-	-	9	9	Elizabeth township
1 264	1 256	97.6	2	1	4	-	-	1	1	Brickerville CDP
11 715	11 349	95.5	105	12	146	5	8	90	79	Elizabethtown borough
12 849	12 477	94.4	80	30	137	15	7	103	84	Ephrata borough
7 884	7 643	95.2	34	5	146	-	4	52	38	Ephrata township
2 792	2 733	96.7	36	1	6	-	-	16	16	Fulton township
39 017	29 196	51.8	7 067	129	1 367	20	88	1 150	942	Lancaster city
12 598	11 268	80.8	828	10	292	1	30	169	147	Lancaster township
4 849	4 771	97.8	20	5	34	1	-	18	17	Leacock township
8 892	8 700	96.4	36	8	79	2	6	61	60	Lititz borough

Table 3. **Race and Hispanic or Latino: 2000**—Con.

[For information on confidentiality protection, nonsampling error, and definitions, see text]

State County County Subdivision Place	Total population	Race									Hispanic or Latino (of any race)
		One race						Two or more races			
		White	Black or African American	American Indian and Alaska Native	Asian	Native Hawaiian and Other Pacific Islander	Some other race	Number	Percent of total population	Two races excluding Some other race, and three or more races	
Lancaster County—Con.											
Little Britain township	3 514	3 448	23	1	8	-	4	30	0.9	26	42
Manheim borough	4 784	4 611	30	4	48	1	29	61	1.3	40	81
Manheim township	33 697	31 400	491	36	1 056	2	344	368	1.1	257	932
Manor township	16 498	15 779	223	16	208	2	128	142	0.9	111	376
Marietta borough	2 689	2 577	67	4	4	1	14	22	0.8	15	51
Martic township	4 990	4 906	24	12	8	1	10	29	0.6	21	68
Millersville borough	7 774	7 187	335	5	87	6	76	78	1.0	57	198
Mount Joy borough	6 765	6 475	100	8	34	-	77	71	1.0	49	209
Mount Joy township	7 944	7 717	20	11	85	4	57	50	0.6	33	110
Rheems CDP (part)	53	53	-	-	-	-	-	-	-	-	-
Mountville borough	2 444	2 327	32	1	24	-	32	28	1.1	18	67
New Holland borough	5 092	4 600	52	4	219	1	131	85	1.7	32	327
Paradise township	4 698	4 621	29	5	5	3	8	27	0.6	22	34
Paradise CDP	1 028	1 003	18	-	1	-	1	5	0.5	5	11
Penn township	7 312	7 132	61	11	53	4	17	34	0.5	25	63
Pequea township	4 358	4 258	21	2	27	2	13	35	0.8	31	45
Willow Street CDP (part)	1 102	1 074	2	1	11	-	5	9	0.8	6	18
Providence township	6 651	6 501	41	11	14	1	23	60	0.9	52	61
Quarryville borough	1 994	1 928	9	2	5	-	30	20	1.0	16	45
Rapho township	8 578	8 382	25	7	69	-	44	51	0.6	30	69
Sadsbury township	3 025	2 995	8	2	10	-	-	10	0.3	8	12
Salisbury township	10 012	9 759	76	12	49	4	34	78	0.8	62	108
Gap CDP	1 611	1 577	7	1	17	2	2	5	0.3	5	13
Strasburg borough	2 800	2 734	16	2	24	-	3	21	0.8	13	12
Strasburg township	4 021	3 979	8	1	4	2	3	24	0.6	19	10
Terre Hill borough	1 237	1 220	2	1	-	-	9	5	0.4	1	23
Upper Leacock township	8 229	7 599	102	12	305	-	106	105	1.3	79	267
Leacock-Leola-Bareville CDP (part)	5 661	5 112	98	6	262	-	81	102	1.8	76	226
Warwick township	15 475	15 049	75	14	132	7	66	132	0.9	99	241
Rothsville CDP	3 017	2 892	10	-	39	-	21	55	1.8	37	88
West Cocalico township	6 967	6 849	22	6	27	-	29	34	0.5	23	75
West Donegal township	6 539	6 424	18	6	30	3	17	41	0.6	30	46
Rheems CDP (part)	1 504	1 469	4	2	7	2	5	15	1.0	6	17
West Earl township	6 766	6 538	24	4	144	-	32	24	0.4	15	102
Leacock-Leola-Bareville CDP (part)	964	900	1	3	47	-	9	4	0.4	2	36
West Hempfield township	15 128	14 105	283	14	233	1	316	176	1.2	121	690
Salunga-Landisville CDP (part)	1 802	1 737	24	-	26	-	8	7	0.4	6	41
West Lampeter township	13 145	12 797	104	6	79	1	92	66	0.5	38	226
Willow Street CDP (part)	6 156	6 058	25	2	26	-	21	24	0.4	13	68
Lawrence County	94 643	89 894	3 416	95	258	9	176	795	0.8	680	529
Bessemer borough	1 172	1 155	6	-	5	-	-	6	0.5	2	9
Ellport borough	1 148	1 131	7	1	2	-	1	6	0.5	5	6
Ellwood City borough (part)	7 956	7 807	70	8	20	-	12	39	0.5	34	44
Enon Valley borough	387	382	2	-	2	-	-	1	0.3	1	3
Hickory township	2 356	2 317	2	1	7	5	4	20	0.8	19	10
Little Beaver township	1 310	1 302	3	-	-	-	-	5	0.4	5	8
Mahoning township	3 447	3 407	10	4	6	-	4	16	0.5	11	12
Neshannock township	9 216	9 047	31	10	95	1	1	31	0.3	28	39
New Castle Northwest CDP	1 535	1 504	5	1	18	-	1	6	0.4	6	7
New Beaver borough	1 677	1 647	24	2	-	-	1	3	0.2	2	15
New Castle city	26 309	22 829	2 839	28	46	2	78	487	1.9	413	199
New Wilmington borough	2 452	2 408	14	5	11	-	6	8	0.3	8	11
North Beaver township	4 022	3 968	2	1	15	-	5	31	0.8	28	20
Perry township	1 930	1 913	6	-	5	-	-	6	0.3	6	3
Plain Grove township	854	845	2	-	3	-	-	4	0.5	3	4
Pulaski township	3 658	3 620	10	3	5	-	8	12	0.3	11	11
Scott township	2 235	2 205	-	9	4	-	-	17	0.8	12	2
Shenango township	7 633	7 426	131	3	8	1	31	33	0.4	28	58
Slippery Rock township	3 179	3 153	2	6	4	-	4	10	0.3	10	12
S.N.P.J. borough	-	-	-	-	-	-	-	-	(X)	-	-
South New Castle borough	808	803	-	3	1	-	-	1	0.1	1	-
Taylor township	1 198	1 169	19	4	-	-	4	2	0.2	2	4
Union township	5 103	4 844	207	1	8	-	15	28	0.5	24	27
Oakland CDP	1 516	1 398	103	-	3	-	6	6	0.4	6	5
Oakwood CDP	2 249	2 129	86	-	3	-	9	22	1.0	18	17
Volant borough	113	113	-	-	-	-	-	-	-	-	-
Wampum borough	678	658	12	1	3	-	-	4	0.6	4	-
Washington township	714	713	-	-	1	-	-	-	-	-	5
Wayne township	2 328	2 294	9	4	6	-	-	15	0.6	15	12
Wilmington township	2 760	2 738	8	1	1	-	2	10	0.4	8	15
Lebanon County	120 327	113 662	1 548	157	1 067	43	2 716	1 134	0.9	678	5 969
Annville township	4 518	4 310	49	1	56	5	44	53	1.2	37	81
Annville CDP	4 518	4 310	49	1	56	5	44	53	1.2	37	81
Bethel township	4 526	4 442	12	5	11	-	35	21	0.5	9	70
Fredericksburg CDP	987	960	2	-	-	-	17	8	0.8	2	23
Cleona borough	2 148	2 074	22	1	26	1	6	18	0.8	12	29
Cold Spring township	49	49	-	-	-	-	-	-	-	-	3
Fort Indiantown Gap CDP (part)	-	-	-	-	-	-	-	-	(X)	-	-
Cornwall borough	3 486	3 409	12	7	37	-	11	10	0.3	9	26
East Hanover township	2 858	2 767	18	7	15	1	24	26	0.9	20	64
Fort Indiantown Gap CDP (part)	27	26	-	-	-	-	-	1	3.7	1	-
Heidelberg township	3 832	3 805	8	-	7	-	5	7	0.2	5	14
Schaefferstown CDP	984	977	5	-	1	-	1	-	-	-	2
Jackson township	6 338	6 249	18	6	23	1	19	22	0.3	12	48
Jonestown borough	1 028	1 004	13	2	2	-	6	1	0.1	1	19
Lebanon city	24 461	20 915	790	69	249	25	1 983	430	1.8	202	4 019
Millcreek township	2 921	2 857	22	-	5	-	17	20	0.7	18	37
Newmanstown CDP	1 536	1 506	8	-	4	-	8	10	0.7	9	24
Mount Gretna borough	242	240	-	-	2	-	-	-	-	-	-
Myerstown borough	3 171	3 091	46	-	14	-	7	13	0.4	9	30
North Annville township	2 279	2 256	-	4	2	1	1	15	0.7	9	17
North Cornwall township	6 403	5 897	98	9	146	4	150	99	1.5	49	338

Table 3. **Race and Hispanic or Latino: 2000**—Con.

[For information on confidentiality protection, nonsampling error, and definitions, see text]

Not Hispanic or Latino										State County County Subdivision Place
	One race							Two or more races		
	White									
Total	Number	Percent of total population	Black or African American	American Indian and Alaska Native	Asian	Native Hawaiian and Other Pacific Islander	Some other race	Total	Two races excluding Some other race, and three or more races	
										Lancaster County—Con.
3 472	3 414	97.2	23	1	8	-	-	26	26	Little Britain township
4 703	4 567	95.5	30	4	47	1	1	53	38	Manheim borough
32 765	30 895	91.7	470	31	1 047	2	32	288	230	Manheim township
16 122	15 557	94.3	208	16	206	2	13	120	107	Manor township
2 638	2 546	94.7	65	4	4	1	1	17	15	Marietta borough
4 922	4 862	97.4	20	9	8	1	2	20	19	Martic township
7 576	7 097	91.3	330	3	81	5	2	58	52	Millersville borough
6 556	6 363	94.1	93	8	34	-	5	53	49	Mount Joy borough
7 834	7 663	96.5	20	11	85	1	10	44	33	Mount Joy township
53	53	100.0	-	-	-	-	-	-	-	Rheems CDP (part)
2 377	2 297	94.0	28	1	24	-	2	25	18	Mountville borough
4 765	4 446	87.3	50	4	211	-	6	48	27	New Holland borough
4 664	4 597	97.9	28	1	5	3	4	26	22	Paradise township
1 017	993	96.6	17	-	1	-	1	5	5	Paradise CDP
7 249	7 092	97.0	61	11	52	4	2	27	24	Penn township
4 313	4 228	97.0	21	2	27	2	3	30	30	Pequea township
1 084	1 061	96.3	2	1	11	-	3	6	6	Willow Street CDP (part)
6 590	6 464	97.2	41	11	14	1	6	53	50	Providence township
1 949	1 917	96.1	9	2	5	-	-	16	16	Quarryville borough
8 509	8 357	97.4	25	7	69	-	9	42	30	Rapho township
3 013	2 987	98.7	6	-	10	-	-	10	8	Sadsbury township
9 904	9 692	96.8	76	10	46	4	7	69	59	Salisbury township
1 598	1 568	97.3	7	1	17	2	-	3	3	Gap CDP
2 788	2 730	97.5	16	-	24	-	-	18	13	Strasburg borough
4 011	3 975	98.9	7	1	4	2	-	22	19	Strasburg township
1 214	1 211	97.9	1	-	-	-	1	1	1	Terre Hill borough
7 962	7 451	90.5	96	12	300	-	15	88	77	Upper Leacock township
5 435	4 987	88.1	92	6	257	-	8	85	74	Leacock-Leola-Bareville CDP (part)
15 234	14 920	96.4	72	13	132	7	9	81	80	Warwick township
2 929	2 849	94.4	10	-	39	-	1	30	30	Rothsville CDP
6 892	6 812	97.8	14	6	27	-	4	29	23	West Cocalico township
6 493	6 395	97.8	18	6	29	1	7	37	30	West Donegal township
1 487	1 459	97.0	4	2	6	-	4	12	6	Rheems CDP (part)
6 664	6 473	95.7	24	2	144	-	4	17	13	West Earl township
928	876	90.9	1	1	47	-	-	3	2	Leacock-Leola-Bareville CDP (part)
14 438	13 798	91.2	263	10	231	1	14	121	94	West Hempfield township
1 761	1 710	94.9	19	-	25	-	1	6	6	Salunga-Landisville CDP (part)
12 919	12 690	96.5	99	5	78	1	4	42	35	West Lampeter township
6 088	6 021	97.8	23	2	26	-	2	14	13	Willow Street CDP (part)
94 114	89 573	94.6	3 393	81	254	4	67	742	659	Lawrence County
1 163	1 146	97.8	6	-	5	-	-	6	2	Bessemer borough
1 142	1 127	98.2	7	1	2	-	-	5	5	Ellport borough
7 912	7 778	97.8	70	8	20	-	2	34	34	Ellwood City borough (part)
384	379	97.9	2	-	2	-	-	1	1	Enon Valley borough
2 346	2 316	98.3	2	1	7	-	-	20	19	Hickory township
1 302	1 294	98.8	3	-	-	-	-	5	5	Little Beaver township
3 435	3 398	98.6	10	4	6	-	1	16	11	Mahoning township
9 177	9 016	97.8	31	7	93	1	1	28	25	Neshannock township
1 528	1 499	97.7	5	1	16	-	1	6	6	New Castle Northwest CDP
1 662	1 634	97.4	24	1	-	-	-	3	2	New Beaver borough
26 110	22 729	86.4	2 820	23	44	2	44	448	396	New Castle city
2 441	2 402	98.0	14	5	11	-	2	7	7	New Wilmington borough
4 002	3 951	98.2	2	1	15	-	3	30	28	North Beaver township
1 927	1 910	99.0	6	-	5	-	-	6	6	Perry township
850	841	98.5	2	-	3	-	-	4	3	Plain Grove township
3 647	3 614	98.8	10	3	5	-	3	12	11	Pulaski township
2 233	2 203	98.6	-	9	4	-	-	17	12	Scott township
7 575	7 401	97.0	131	2	8	1	2	30	28	Shenango township
3 167	3 143	98.9	2	6	4	-	2	10	10	Slippery Rock township
-	-	(X)	-	-	-	-	-	-	-	S.N.P.J. borough
808	803	99.4	-	3	1	-	-	1	1	South New Castle borough
1 194	1 165	97.2	19	4	-	-	4	2	2	Taylor township
5 076	4 832	94.7	204	1	8	-	3	28	24	Union township
1 511	1 398	92.2	102	-	3	-	2	6	6	Oakland CDP
2 232	2 122	94.4	84	-	3	-	1	22	18	Oakwood CDP
113	113	100.0	-	-	-	-	-	-	-	Volant borough
678	658	97.1	12	1	3	-	-	4	4	Wampum borough
709	708	99.2	-	-	1	-	-	-	-	Washington township
2 316	2 287	98.2	8	-	6	-	-	15	15	Wayne township
2 745	2 725	98.7	8	1	1	-	-	10	8	Wilmington township
114 358	111 034	92.3	1 298	114	1 055	27	93	737	580	Lebanon County
4 437	4 265	94.4	49	1	56	5	13	48	36	Annville township
4 437	4 265	94.4	49	1	56	5	13	48	36	Annville CDP
4 456	4 420	97.7	12	5	11	-	-	8	8	Bethel township
964	960	97.3	2	-	-	-	-	2	2	Fredericksburg CDP
2 119	2 050	95.4	22	1	26	1	2	17	12	Cleona borough
46	46	93.9	-	-	-	-	-	-	-	Cold Spring township
-	-	(X)	-	-	-	-	-	-	-	Fort Indiantown Gap CDP (part)
3 460	3 395	97.4	11	6	37	-	3	8	7	Cornwall borough
2 794	2 733	95.6	14	6	15	1	2	23	19	East Hanover township
27	26	96.3	-	-	-	-	-	1	1	Fort Indiantown Gap CDP (part)
3 818	3 797	99.1	8	-	7	-	1	5	5	Heidelberg township
982	975	99.1	5	-	1	-	1	-	-	Schaefferstown CDP
6 290	6 231	98.3	18	6	21	1	-	13	12	Jackson township
1 009	992	96.5	12	2	2	-	-	1	1	Jonestown borough
20 442	19 297	78.9	610	47	246	10	35	197	150	Lebanon city
2 884	2 836	97.1	22	-	5	-	2	19	18	Millcreek township
1 512	1 488	96.9	8	-	4	-	2	10	9	Newmanstown CDP
242	240	99.2	-	-	2	-	-	-	-	Mount Gretna borough
3 141	3 074	96.9	40	-	14	-	-	13	9	Myerstown borough
2 262	2 244	98.5	-	2	2	1	1	12	9	North Annville township
6 065	5 752	89.8	88	5	141	4	6	69	41	North Cornwall township

Table 3. **Race and Hispanic or Latino: 2000**—Con.

[For information on confidentiality protection, nonsampling error, and definitions, see text]

State County County Subdivision Place	Total population	Race									Hispanic or Latino (of any race)
		One race						Two or more races			
		White	Black or African American	American Indian and Alaska Native	Asian	Native Hawaiian and Other Pacific Islander	Some other race	Number	Percent of total population	Two races excluding Some other race, and three or more races	
Lebanon County—Con.											
North Cornwall township—Con.											
Pleasant Hill CDP (part)	2 245	1 987	51	6	35	-	109	57	2.5	31	229
North Lebanon township	10 629	10 046	118	13	124	-	231	97	0.9	51	570
Avon CDP (part)	237	227	1	-	7	-	-	2	0.8	2	6
Pleasant Hill CDP (part)	8	8	-	-	-	-	-	-	-	-	-
Sand Hill CDP	2 345	2 257	11	1	39	-	23	14	0.6	14	69
North Londonderry township	6 771	6 621	9	-	85	-	14	42	0.6	37	86
Palmyra borough	7 096	6 863	64	8	65	1	24	71	1.0	57	85
Richland borough	1 508	1 481	5	-	5	-	5	12	0.8	12	9
South Annville township	2 946	2 884	11	1	22	-	15	13	0.4	10	37
Timber Hills CDP (part)	-	-	-	-	-	-	-	-	(X)	-	-
South Lebanon township	8 383	8 025	132	8	80	1	83	54	0.6	38	255
Avon CDP (part)	2 619	2 484	52	5	14	1	46	17	0.6	8	148
Lebanon South CDP	2 145	2 089	13	1	19	-	11	12	0.6	11	38
South Londonderry township	5 458	5 341	29	2	39	-	11	36	0.7	32	32
Campbelltown CDP	2 415	2 345	18	-	23	-	7	22	0.9	19	18
Timber Hills CDP (part)	329	326	-	-	1	-	1	1	0.3	1	2
Swatara township	3 941	3 835	44	7	23	-	7	25	0.6	20	39
Union township	2 590	2 542	5	6	8	-	9	20	0.8	16	21
Fort Indiantown Gap CDP (part)	58	57	1	-	-	-	-	-	-	-	-
West Cornwall township	1 909	1 851	13	-	17	3	4	21	1.1	10	18
Mount Gretna Heights CDP	360	343	2	-	3	3	1	8	2.2	4	5
Quentin CDP	529	519	2	-	2	-	2	4	0.8	1	5
Timber Hills CDP (part)	-	-	-	-	-	-	-	-	(X)	-	-
West Lebanon township	836	808	10	1	4	-	5	8	1.0	3	22
Pleasant Hill CDP (part)	48	48	-	-	-	-	-	-	-	-	-
Lehigh County	312 090	271 590	11 097	553	6 552	116	16 474	5 708	1.8	2 855	31 881
Alburtis borough	2 117	2 058	7	1	30	5	5	11	0.5	5	18
Allentown city	106 632	77 361	8 370	356	2 421	78	14 260	3 786	3.6	1 657	26 058
Bethlehem city (part)	19 029	17 267	477	22	320	2	630	311	1.6	173	1 684
Catasauqua borough	6 588	6 298	78	22	39	1	71	79	1.2	51	233
Coopersburg borough	2 582	2 479	18	2	44	1	12	26	1.0	23	46
Coplay borough	3 387	3 280	53	3	11	-	18	22	0.6	14	77
Emmaus borough	11 313	10 848	79	7	205	3	100	71	0.6	50	171
Fountain Hill borough	4 614	4 007	176	9	42	-	277	103	2.2	47	495
Hanover township	1 913	1 648	106	1	90	-	38	30	1.6	22	117
Heidelberg township	3 279	3 236	9	2	10	-	7	15	0.5	14	29
Lower Macungie township	19 220	18 023	112	22	828	-	93	142	0.7	97	292
Ancient Oaks CDP	3 161	3 033	22	1	84	-	11	10	0.3	6	52
Lower Milford township	3 617	3 548	6	9	20	-	4	30	0.8	26	25
Lowhill township	1 869	1 826	6	2	6	-	6	23	1.2	16	19
Lynn township	3 849	3 775	9	4	9	-	16	36	0.9	26	43
Macungie borough	3 039	2 883	41	2	64	1	25	23	0.8	16	41
North Whitehall township	14 731	14 265	123	13	106	2	85	137	0.9	101	244
Schnecksville CDP	1 989	1 947	7	2	21	-	10	2	0.1	-	24
Salisbury township	13 498	12 879	204	5	200	5	115	90	0.7	63	289
Slatington borough	4 434	4 267	63	9	17	1	34	43	1.0	25	90
South Whitehall township	18 028	17 247	184	6	373	-	80	138	0.8	85	272
Upper Macungie township	13 895	12 917	164	5	588	-	82	139	1.0	77	235
Upper Milford township	6 889	6 772	11	6	47	-	14	39	0.6	30	70
Upper Saucon township	11 939	11 594	83	7	135	1	48	71	0.6	54	128
Washington township	6 588	6 503	14	5	27	-	16	23	0.3	16	64
Weisenberg township	4 144	4 064	22	1	18	-	12	27	0.7	15	52
Whitehall township	24 896	22 545	682	32	902	16	426	293	1.2	152	1 089
Fullerton CDP	14 268	12 284	554	23	788	10	367	242	1.7	115	878
Hokendauqua CDP	3 411	3 280	60	6	29	1	17	18	0.5	11	71
Luzerne County	319 250	308 476	5 408	285	1 860	47	1 359	1 815	0.6	1 410	3 713
Ashley borough	2 866	2 822	11	1	7	-	3	22	0.8	18	12
Avoca borough	2 851	2 830	4	-	4	6	3	4	0.1	4	3
Bear Creek township	2 580	2 551	8	1	8	-	2	10	0.4	6	20
Bear Creek Village borough	284	283	-	-	1	-	-	-	-	-	2
Black Creek township	2 132	2 114	11	2	1	-	2	2	0.1	2	10
Buck township	396	395	-	-	1	-	-	-	-	-	-
Butler township	7 166	6 642	406	11	36	1	28	42	0.6	32	128
Conyngham borough	1 958	1 907	1	-	44	-	-	6	0.3	4	14
Conyngham township	1 385	1 360	10	-	8	-	3	4	0.3	4	11
Courtdale borough	791	789	-	-	2	-	-	-	-	-	-
Dallas borough	2 557	2 505	12	2	20	-	3	15	0.6	9	17
Dallas township	8 179	8 052	17	5	59	1	11	34	0.4	27	46
Back Mountain CDP (part)	8 179	8 052	17	5	59	1	11	34	0.4	27	46
Dennison township	908	899	2	2	-	-	-	5	0.6	3	9
Dorrance township	2 109	2 093	1	-	2	-	-	13	0.6	13	6
Mountain Top CDP (part)	2 109	2 093	1	-	2	-	-	13	0.6	13	6
Dupont borough	2 719	2 698	12	-	2	-	-	7	0.3	3	3
Duryea borough	4 634	4 581	12	5	16	-	4	16	0.3	13	14
Edwardsville borough	4 984	4 756	128	15	15	-	18	52	1.0	50	59
Exeter borough	5 955	5 877	29	8	8	-	2	31	0.5	26	34
Exeter township	2 557	2 539	2	1	2	4	8	1	-	1	9
Back Mountain CDP (part)	-	-	-	-	-	-	-	-	(X)	-	-
Fairmount township	1 226	1 198	7	12	2	1	-	6	0.5	4	4
Fairview township	3 995	3 842	33	2	84	-	8	26	0.7	14	42
Mountain Top CDP (part)	3 995	3 842	33	2	84	-	8	26	0.7	14	42
Forty Fort borough	4 579	4 509	23	3	17	-	8	19	0.4	16	24
Foster township	3 323	3 261	37	1	8	-	7	9	0.3	9	26
Franklin township	1 601	1 594	1	-	-	-	1	5	0.3	4	14
Back Mountain CDP (part)	1 601	1 594	1	-	-	-	1	5	0.3	4	14
Freeland borough	3 643	3 590	4	2	26	-	12	9	0.2	5	35
Hanover township	11 488	11 268	110	2	20	-	14	74	0.6	62	69
Harveys Lake borough	2 888	2 833	4	9	11	1	9	21	0.7	19	22
Hazle township	9 000	8 880	15	5	28	-	38	34	0.4	28	92
Hazleton city	23 329	22 092	192	38	152	3	645	207	0.9	117	1 132
Hollenback township	1 243	1 223	4	1	2	-	-	13	1.0	9	5

Table 3. **Race and Hispanic or Latino: 2000**—Con.

[For information on confidentiality protection, nonsampling error, and definitions, see text]

Not Hispanic or Latino										State County County Subdivision Place
	One race							Two or more races		
	White									
Total	Number	Percent of total population	Black or African American	American Indian and Alaska Native	Asian	Native Hawaiian and Other Pacific Islander	Some other race	Total	Two races excluding Some other race, and three or more races	
										Lebanon County—Con.
										North Cornwall township—Con.
2 016	1 900	84.6	45	3	35	-	-	33	23	Pleasant Hill CDP (part)
10 059	9 787	92.1	87	3	124	-	2	56	43	North Lebanon township
231	221	93.2	1	-	7	-	-	2	2	Avon CDP (part)
8	8	100.0	-	-	-	-	-	-	-	Pleasant Hill CDP (part)
2 276	2 219	94.6	8	1	39	-	-	9	9	Sand Hill CDP
6 685	6 558	96.9	9	-	85	-	2	31	30	North Londonderry township
7 011	6 814	96.0	60	8	65	1	3	60	48	Palmyra borough
1 499	1 477	97.9	5	-	5	-	-	12	12	Richland borough
2 909	2 862	97.1	10	1	22	-	4	10	10	South Annville township
-	-	(X)	-	-	-	-	-	-	-	Timber Hills CDP (part)
8 128	7 870	93.9	122	7	80	1	8	40	34	South Lebanon township
2 471	2 395	91.4	47	4	14	1	-	10	6	Avon CDP (part)
2 107	2 062	96.1	9	1	19	-	5	11	11	Lebanon South CDP
5 426	5 319	97.5	29	2	38	-	6	32	30	South Londonderry township
2 397	2 335	96.7	18	-	22	-	4	18	17	Campbelltown CDP
327	325	98.8	-	-	1	-	-	1	1	Timber Hills CDP (part)
3 902	3 808	96.6	44	6	23	-	1	20	18	Swatara township
2 569	2 529	97.6	5	6	8	-	2	19	16	Union township
58	57	98.3	1	-	-	-	-	-	-	Fort Indiantown Gap CDP (part)
1 891	1 842	96.5	11	-	16	2	-	20	9	West Cornwall township
355	341	94.7	2	-	2	2	-	8	4	Mount Gretna Heights CDP
524	516	97.5	2	-	2	-	-	4	1	Quentin CDP
-	-	(X)	-	-	-	-	-	-	-	Timber Hills CDP (part)
814	796	95.2	10	-	4	-	-	4	3	West Lebanon township
48	48	100.0	-	-	-	-	-	-	-	Pleasant Hill CDP (part)
280 209	259 811	83.2	9 798	317	6 488	82	331	3 382	2 338	Lehigh County
2 099	2 048	96.7	7	-	30	5	-	9	4	Alburtis borough
80 574	68 621	64.4	7 284	165	2 375	49	136	1 944	1 256	Allentown city
17 345	16 378	86.1	429	16	320	2	33	167	126	Bethlehem city (part)
6 355	6 172	93.7	62	13	38	1	5	64	48	Catasauqua borough
2 536	2 448	94.8	18	2	43	1	-	24	23	Coopersburg borough
3 310	3 236	95.5	44	3	11	-	1	15	14	Coplay borough
11 142	10 785	95.3	75	5	203	3	9	62	49	Emmaus borough
4 119	3 838	83.2	156	6	42	-	11	66	42	Fountain Hill borough
1 796	1 581	82.6	98	1	88	-	5	23	21	Hanover township
3 250	3 216	98.1	9	2	9	-	-	14	14	Heidelberg township
18 928	17 827	92.8	108	16	825	-	29	123	95	Lower Macungie township
3 109	2 989	94.6	21	1	84	-	6	8	6	Ancient Oaks CDP
3 592	3 528	97.5	6	9	20	-	2	27	26	Lower Milford township
1 850	1 818	97.3	6	1	6	-	-	19	16	Lowhill township
3 806	3 751	97.5	8	4	8	-	5	30	23	Lynn township
2 998	2 861	94.1	38	2	64	1	11	21	15	Macungie borough
14 487	14 147	96.0	114	13	106	2	6	99	83	North Whitehall township
1 965	1 936	97.3	6	2	21	-	-	-	-	Schnecksville CDP
13 209	12 733	94.3	192	5	199	5	5	70	57	Salisbury township
4 344	4 223	95.2	55	8	17	1	6	34	22	Slatington borough
17 756	17 091	94.8	172	5	373	-	12	103	81	South Whitehall township
13 660	12 775	91.9	160	3	588	-	13	121	76	Upper Macungie township
6 819	6 722	97.6	10	6	47	-	1	33	29	Upper Milford township
11 811	11 523	96.5	81	7	135	-	8	57	52	Upper Saucon township
6 524	6 461	98.1	14	4	27	-	2	16	15	Washington township
4 092	4 032	97.3	19	1	18	-	3	19	15	Weisenberg township
23 807	21 996	88.4	633	20	896	12	28	222	136	Whitehall township
13 390	11 868	83.2	507	14	782	9	25	185	102	Fullerton CDP
3 340	3 234	94.8	60	3	29	1	1	12	11	Hokendauqua CDP
315 537	306 528	96.0	5 202	248	1 856	42	140	1 521	1 343	Luzerne County
2 854	2 815	98.2	11	1	7	-	1	19	18	Ashley borough
2 848	2 830	99.3	4	-	4	6	-	4	4	Avoca borough
2 560	2 537	98.3	8	1	8	-	-	6	6	Bear Creek township
282	281	98.9	-	-	1	-	-	-	-	Bear Creek Village borough
2 122	2 106	98.8	11	2	1	-	-	2	2	Black Creek township
396	395	99.7	-	-	1	-	-	-	-	Buck township
7 038	6 585	91.9	382	5	36	1	-	29	27	Butler township
1 944	1 895	96.8	1	-	44	-	-	4	4	Conyngham borough
1 374	1 353	97.7	10	-	7	-	-	4	4	Conyngham township
791	789	99.7	-	-	2	-	-	-	-	Courtdale borough
2 540	2 494	97.5	12	2	20	-	-	12	9	Dallas borough
8 133	8 018	98.0	16	5	59	1	3	31	27	Dallas township
8 133	8 018	98.0	16	5	59	1	3	31	27	Back Mountain CDP (part)
899	892	98.2	2	2	-	-	-	3	3	Dennison township
2 103	2 089	99.1	1	-	2	-	-	11	11	Dorrance township
2 103	2 089	99.1	1	-	2	-	-	11	11	Mountain Top CDP (part)
2 716	2 695	99.1	12	-	2	-	-	7	3	Dupont borough
4 620	4 572	98.7	12	5	16	-	1	14	13	Duryea borough
4 925	4 724	94.8	120	15	15	-	1	50	49	Edwardsville borough
5 921	5 847	98.2	29	8	8	-	-	29	26	Exeter borough
2 548	2 538	99.3	2	1	2	4	-	1	1	Exeter township
-	-	(X)	-	-	-	-	-	-	-	Back Mountain CDP (part)
1 222	1 196	97.6	7	12	2	-	-	5	4	Fairmount township
3 953	3 805	95.2	33	2	84	-	6	23	14	Fairview township
3 953	3 805	95.2	33	2	84	-	6	23	14	Mountain Top CDP (part)
4 555	4 492	98.1	22	3	17	-	3	18	15	Forty Fort borough
3 297	3 243	97.6	36	1	8	-	-	9	9	Foster township
1 587	1 580	98.7	1	-	-	-	1	5	4	Franklin township
1 587	1 580	98.7	1	-	-	-	1	5	4	Back Mountain CDP (part)
3 608	3 566	97.9	4	1	26	-	3	8	5	Freeland borough
11 419	11 222	97.7	110	1	20	-	5	61	58	Hanover township
2 866	2 824	97.8	4	8	11	1	-	18	17	Harveys Lake borough
8 908	8 832	98.1	14	5	28	-	1	28	28	Hazle township
22 197	21 741	93.2	135	34	152	3	5	127	102	Hazleton city
1 238	1 222	98.3	4	1	2	-	-	9	9	Hollenback township

Table 3. **Race and Hispanic or Latino: 2000**—Con.

[For information on confidentiality protection, nonsampling error, and definitions, see text]

State County County Subdivision Place	Total population	Race									Hispanic or Latino (of any race)
		One race						Two or more races			
		White	Black or African American	American Indian and Alaska Native	Asian	Native Hawaiian and Other Pacific Islander	Some other race	Number	Percent of total population	Two races excluding Some other race, and three or more races	
Luzerne County—Con.											
Hughestown borough	1 541	1 531	2	-	-	1	2	5	0.3	5	2
Hunlock township	2 568	2 538	3	1	11	-	-	15	0.6	14	1
Huntington township	2 104	2 068	6	2	4	-	3	21	1.0	13	13
Jackson township	4 453	3 251	1 098	5	40	1	26	32	0.7	9	185
Back Mountain CDP (part)	4 453	3 251	1 098	5	40	1	26	32	0.7	9	185
Jeddo borough	144	142	-	-	-	-	-	2	1.4	2	-
Jenkins township	4 584	4 537	12	3	7	1	3	21	0.5	13	23
Kingston borough	13 855	13 417	106	10	212	1	40	69	0.5	50	111
Kingston township	7 145	7 070	17	4	20	-	6	28	0.4	21	27
Back Mountain CDP (part)	7 145	7 070	17	4	20	-	6	28	0.4	21	27
Laflin borough	1 502	1 436	2	-	55	-	2	7	0.5	3	9
Lake township	2 110	2 093	-	4	3	3	3	4	0.2	4	4
Back Mountain CDP (part)	2 106	2 089	-	4	3	3	3	4	0.2	4	4
Larksville borough	4 694	4 644	13	2	13	-	6	16	0.3	15	33
Laurel Run borough	723	719	2	1	-	-	-	1	0.1	1	2
Lehman township	3 206	3 153	15	9	17	-	-	12	0.4	12	5
Back Mountain CDP (part)	3 206	3 153	15	9	17	-	-	12	0.4	12	5
Luzerne borough	2 952	2 920	10	-	2	-	6	14	0.5	13	13
Nanticoke city	10 955	10 828	30	11	28	1	17	40	0.4	31	49
Nescopeck borough	1 528	1 501	8	5	3	-	5	6	0.4	6	19
Nescopeck township	1 096	1 076	-	2	2	4	5	7	0.6	6	5
New Columbus borough	215	215	-	-	-	-	-	-	-	-	3
Newport township	5 006	4 514	429	6	15	-	27	15	0.3	12	115
Glen Lyon CDP	1 881	1 843	28	-	4	-	-	6	0.3	6	7
Nuangola borough	671	669	-	-	2	-	-	-	-	-	2
Penn Lake Park borough	269	266	-	-	-	-	3	-	-	-	2
Pittston city	8 104	7 973	55	7	25	2	14	28	0.3	23	55
Pittston township	3 450	3 421	10	-	3	-	2	14	0.4	12	12
Plains township	10 906	10 724	52	3	87	-	10	30	0.3	23	56
Plymouth borough	6 507	6 405	49	10	7	-	14	22	0.3	19	52
Plymouth township	2 097	2 080	2	-	2	-	3	10	0.5	8	7
Back Mountain CDP (part)	-	-	-	-	-	-	-	-	(X)	-	-
Pringle borough	991	990	-	-	-	-	-	1	0.1	1	10
Rice township	2 460	2 378	12	-	50	-	9	11	0.4	11	41
Mountain Top CDP (part)	2 460	2 378	12	-	50	-	9	11	0.4	11	41
Ross township	2 742	2 721	1	-	1	-	1	18	0.7	12	13
Salem township	4 269	4 210	20	1	13	-	11	14	0.3	14	28
East Berwick CDP	1 998	1 963	12	-	10	-	4	9	0.5	9	17
Shickshinny borough	959	949	-	-	-	-	2	8	0.8	6	1
Slocum township	1 112	1 099	5	-	1	-	4	3	0.3	3	10
Mountain Top CDP (part)	1 112	1 099	5	-	1	-	4	3	0.3	3	10
Sugarloaf township	3 652	3 580	10	4	37	-	8	13	0.4	12	26
Sugar Notch borough	1 023	1 017	-	-	1	-	1	4	0.4	4	3
Swoyersville borough	5 157	5 117	5	3	8	-	4	20	0.4	19	8
Union township	2 100	2 085	3	2	5	-	-	5	0.2	3	11
Warrior Run borough	624	617	2	-	1	-	-	4	0.6	4	5
West Hazleton borough	3 542	3 461	20	2	8	-	36	15	0.4	12	79
West Pittston borough	5 072	5 040	5	2	2	-	5	18	0.4	16	12
West Wyoming borough	2 833	2 814	5	-	2	1	1	10	0.4	7	7
White Haven borough	1 182	1 163	-	1	15	-	-	3	0.3	2	9
Wilkes-Barre city	43 123	39 801	2 193	48	342	14	228	497	1.2	411	683
Wilkes-Barre township	3 235	3 006	76	7	117	-	3	26	0.8	22	25
Wilkes-Barre Township CDP	3 235	3 006	76	7	117	-	3	26	0.8	22	25
Wright township	5 593	5 402	31	2	111	-	15	32	0.6	29	66
Mountain Top CDP (part)	5 593	5 402	31	2	111	-	15	32	0.6	29	66
Wyoming borough	3 221	3 205	2	-	2	1	5	6	0.2	5	9
Yatesville borough	649	647	1	-	-	-	-	1	0.2	-	-
Lycoming County	120 044	112 737	5 189	258	509	12	312	1 027	0.9	879	799
Anthony township	904	899	-	-	3	-	-	2	0.2	2	4
Armstrong township	717	712	3	1	-	-	-	1	0.1	1	2
Bastress township	574	569	-	-	-	-	-	5	0.9	5	5
Brady township	494	493	-	-	-	-	-	1	0.2	1	1
Brown township	111	111	-	-	-	-	-	-	-	-	-
Cascade township	419	414	-	3	2	-	-	-	-	-	3
Clinton township	3 947	3 092	762	7	15	-	60	11	0.3	8	97
Cogan House township	974	968	1	1	-	-	1	3	0.3	1	5
Cummings township	355	354	1	-	-	-	-	-	-	-	1
Duboistown borough	1 280	1 263	2	1	6	2	-	6	0.5	5	1
Eldred township	2 178	2 149	8	1	8	-	3	9	0.4	9	4
Fairfield township	2 659	2 605	16	8	10	-	1	19	0.7	17	14
Franklin township	915	911	1	2	-	-	-	1	0.1	-	-
Gamble township	854	851	-	1	1	-	1	-	-	-	1
Hepburn township	2 836	2 801	10	2	12	-	-	11	0.4	9	6
Hughesville borough	2 220	2 189	4	8	1	-	4	14	0.6	9	18
Jackson township	414	413	-	-	-	1	-	-	-	-	2
Jersey Shore borough	4 482	4 426	17	6	13	3	5	12	0.3	12	6
Jordan township	878	875	3	-	-	-	-	-	-	-	-
Lewis township	1 139	1 124	4	1	1	-	-	9	0.8	6	9
Limestone township	2 136	2 110	1	3	5	-	9	8	0.4	5	17
Loyalsock township	10 876	10 312	287	14	114	1	36	112	1.0	96	93
Lycoming township	1 606	1 572	6	1	5	-	-	22	1.4	22	2
McHenry township	145	142	-	-	-	-	1	2	1.4	-	3
McIntyre township	539	528	4	6	-	-	-	1	0.2	1	-
McNett township	211	199	8	2	-	-	-	2	0.9	2	1
Mifflin township	1 145	1 131	2	3	2	-	-	7	0.6	4	-
Mill Creek township	572	558	-	2	-	-	4	8	1.4	2	4
Montgomery borough	1 695	1 662	9	6	6	-	5	7	0.4	7	19
Montoursville borough	4 777	4 730	5	3	16	-	3	20	0.4	17	20
Moreland township	1 036	1 031	2	1	-	-	-	2	0.2	2	-
Muncy borough	2 663	2 622	1	2	6	-	8	24	0.9	21	25
Muncy township	1 059	1 033	1	10	4	-	2	9	0.8	9	7
Muncy Creek township	3 487	3 441	6	4	21	-	3	12	0.3	12	8
Nippenose township	729	721	-	-	-	-	1	7	1.0	5	-

Table 3. **Race and Hispanic or Latino: 2000**—Con.

[For information on confidentiality protection, nonsampling error, and definitions, see text]

Not Hispanic or Latino										State County County Subdivision Place
	One race							Two or more races		
	White									
Total	Number	Percent of total population	Black or African American	American Indian and Alaska Native	Asian	Native Hawaiian and Other Pacific Islander	Some other race	Total	Two races excluding Some other race, and three or more races	
										Luzerne County—Con.
1 539	1 529	99.2	2	-	-	1	2	5	5	Hughestown borough
2 567	2 537	98.8	3	1	11	-	-	15	14	Hunlock township
2 091	2 061	98.0	5	1	4	-	2	18	13	Huntington township
4 268	3 127	70.2	1 086	5	37	-	2	11	9	Jackson township
4 268	3 127	70.2	1 086	5	37	-	2	11	9	Back Mountain CDP (part)
144	142	98.6	-	-	-	-	-	2	2	Jeddo borough
4 561	4 521	98.6	12	2	7	1	-	18	13	Jenkins township
13 744	13 351	96.4	103	10	212	1	5	62	50	Kingston borough
7 118	7 053	98.7	15	1	20	-	3	26	21	Kingston township
7 118	7 053	98.7	15	1	20	-	3	26	21	Back Mountain CDP (part)
1 493	1 431	95.3	-	-	55	-	-	7	3	Laflin borough
2 106	2 090	99.1	-	4	3	3	2	4	4	Lake township
2 102	2 086	99.1	-	4	3	3	2	4	4	Back Mountain CDP (part)
4 661	4 623	98.5	8	2	13	-	-	15	15	Larksville borough
721	717	99.2	2	1	-	-	-	1	1	Laurel Run borough
3 201	3 148	98.2	15	9	17	-	-	12	12	Lehman township
3 201	3 148	98.2	15	9	17	-	-	12	12	Back Mountain CDP (part)
2 939	2 913	98.7	10	-	2	-	-	14	13	Luzerne borough
10 906	10 802	98.6	29	11	28	1	1	34	31	Nanticoke city
1 509	1 492	97.6	8	-	3	-	-	6	6	Nescopeck borough
1 091	1 076	98.2	-	2	2	4	1	6	6	Nescopeck township
212	212	98.6	-	-	-	-	-	-	-	New Columbus borough
4 891	4 423	88.4	428	6	15	-	7	12	12	Newport township
1 874	1 836	97.6	28	-	4	-	-	6	6	Glen Lyon CDP
669	667	99.4	-	-	2	-	-	-	-	Nuangola borough
267	265	98.5	-	-	-	-	2	-	-	Penn Lake Park borough
8 049	7 935	97.9	52	6	25	2	8	21	17	Pittston city
3 438	3 413	98.9	10	-	3	-	-	12	11	Pittston township
10 850	10 683	98.0	51	3	87	-	2	24	22	Plains township
6 455	6 369	97.9	44	5	7	-	10	20	18	Plymouth borough
2 090	2 075	99.0	2	-	2	-	1	10	8	Plymouth township
-	-	(X)	-	-	-	-	-	-	-	Back Mountain CDP (part)
981	980	98.9	-	-	-	-	-	1	1	Pringle borough
2 419	2 347	95.4	11	-	50	-	-	11	11	Rice township
2 419	2 347	95.4	11	-	50	-	-	11	11	Mountain Top CDP (part)
2 729	2 712	98.9	-	-	1	-	1	15	12	Ross township
4 241	4 193	98.2	20	1	13	-	-	14	14	Salem township
1 981	1 950	97.6	12	-	10	-	-	9	9	East Berwick CDP
958	949	99.0	-	-	-	-	1	8	6	Shickshinny borough
1 102	1 097	98.7	1	-	1	-	-	3	3	Slocum township
1 102	1 097	98.7	1	-	1	-	-	3	3	Mountain Top CDP (part)
3 626	3 563	97.6	7	4	37	-	2	13	12	Sugarloaf township
1 020	1 015	99.2	-	-	1	-	-	4	4	Sugar Notch borough
5 149	5 113	99.1	5	3	8	-	1	19	19	Swoyersville borough
2 089	2 076	98.9	3	2	5	-	-	3	3	Union township
619	612	98.1	2	-	1	-	-	4	4	Warrior Run borough
3 463	3 418	96.5	20	2	8	-	-	15	12	West Hazleton borough
5 060	5 033	99.2	5	2	2	-	2	16	14	West Pittston borough
2 826	2 810	99.2	5	-	2	1	1	7	7	West Wyoming borough
1 173	1 154	97.6	-	1	15	-	-	3	2	White Haven borough
42 440	39 433	91.4	2 129	40	342	11	51	434	387	Wilkes-Barre city
3 210	2 987	92.3	75	7	117	-	-	24	20	Wilkes-Barre township
3 210	2 987	92.3	75	7	117	-	-	24	20	Wilkes-Barre Township CDP
5 527	5 354	95.7	28	2	111	-	3	29	29	Wright township
5 527	5 354	95.7	28	2	111	-	3	29	29	Mountain Top CDP (part)
3 212	3 202	99.4	2	-	2	1	-	5	5	Wyoming borough
649	647	99.7	1	-	-	-	-	1	-	Yatesville borough
119 245	112 306	93.6	5 141	234	503	12	75	974	854	Lycoming County
900	895	99.0	-	-	3	-	-	2	2	Anthony township
715	710	99.0	3	1	-	-	-	1	1	Armstrong township
569	564	98.3	-	-	-	-	-	5	5	Bastress township
493	492	99.6	-	-	-	-	-	1	1	Brady township
111	111	100.0	-	-	-	-	-	-	-	Brown township
416	411	98.1	-	3	2	-	-	-	-	Cascade township
3 850	3 058	77.5	760	7	15	-	-	10	7	Clinton township
969	966	99.2	1	1	-	-	-	1	1	Cogan House township
354	353	99.4	1	-	-	-	-	-	-	Cummings township
1 279	1 262	98.6	2	1	6	2	-	6	5	Duboistown borough
2 174	2 147	98.6	7	1	8	-	2	9	9	Eldred township
2 645	2 593	97.5	16	7	10	-	-	19	17	Fairfield township
915	911	99.6	1	2	-	-	-	1	-	Franklin township
853	851	99.6	-	1	1	-	-	-	-	Gamble township
2 830	2 797	98.6	10	2	12	-	-	9	9	Hepburn township
2 202	2 178	98.1	3	7	1	-	-	13	8	Hughesville borough
412	411	99.3	-	-	-	1	-	-	-	Jackson township
4 476	4 421	98.6	17	6	12	3	5	12	12	Jersey Shore borough
878	875	99.7	3	-	-	-	-	-	-	Jordan township
1 130	1 117	98.1	4	1	1	-	-	7	6	Lewis township
2 119	2 105	98.5	1	-	5	-	-	8	5	Limestone township
10 783	10 261	94.3	283	12	114	1	9	103	91	Loyalsock township
1 604	1 570	97.8	6	1	5	-	-	22	22	Lycoming township
142	142	97.9	-	-	-	-	-	-	-	McHenry township
539	528	98.0	4	6	-	-	-	1	1	McIntyre township
210	198	93.8	8	2	-	-	-	2	2	McNett township
1 145	1 131	98.8	2	3	2	-	-	7	4	Mifflin township
568	558	97.6	-	2	-	-	-	8	2	Mill Creek township
1 676	1 649	97.3	8	6	6	-	-	7	7	Montgomery borough
4 757	4 714	98.7	5	3	16	-	-	19	17	Montoursville borough
1 036	1 031	99.5	2	1	-	-	-	2	2	Moreland township
2 638	2 605	97.8	1	2	6	-	-	24	21	Muncy borough
1 052	1 030	97.3	1	10	4	-	-	7	7	Muncy township
3 479	3 436	98.5	6	4	19	-	2	12	12	Muncy Creek township
729	721	98.9	-	-	-	-	1	7	5	Nippenose township

Table 3. **Race and Hispanic or Latino: 2000**—Con.

[For information on confidentiality protection, nonsampling error, and definitions, see text]

State County County Subdivision Place	Total population	Race									Hispanic or Latino (of any race)
		One race						Two or more races			
		White	Black or African American	American Indian and Alaska Native	Asian	Native Hawaiian and Other Pacific Islander	Some other race	Number	Percent of total population	Two races excluding Some other race, and three or more races	
Lycoming County—Con.											
Old Lycoming township	5 508	5 364	46	9	43	-	10	36	0.7	21	13
Garden View CDP	2 679	2 569	30	3	36	-	10	31	1.2	16	12
Penn township	900	890	-	-	4	-	-	6	0.7	6	-
Piatt township	1 259	1 249	1	-	4	-	-	5	0.4	2	2
Picture Rocks borough	693	682	-	2	3	-	-	6	0.9	2	-
Pine township	329	326	-	3	-	-	-	-	-	-	1
Plunketts Creek township	771	759	4	7	-	-	-	1	0.1	1	2
Porter township	1 633	1 610	7	3	6	1	1	5	0.3	4	3
Salladasburg borough	260	258	-	-	-	-	-	2	0.8	2	-
Shrewsbury township	433	431	-	2	-	-	-	-	-	-	-
South Williamsport borough	6 412	6 331	28	8	13	-	2	30	0.5	29	36
Susquehanna township	993	984	1	2	-	-	-	6	0.6	4	4
Upper Fairfield township	1 854	1 842	-	-	-	-	1	11	0.6	11	9
Washington township	1 613	1 590	3	6	2	-	2	10	0.6	6	3
Watson township	550	543	1	-	-	-	-	6	1.1	6	-
Williamsport city	30 706	25 827	3 910	111	175	4	147	532	1.7	477	340
Wolf township	2 707	2 685	6	2	4	-	-	10	0.4	6	4
Woodward township	2 397	2 355	18	4	4	-	2	14	0.6	12	4
McKean County	45 936	44 312	860	149	139	11	186	279	0.6	224	485
Annin township	835	820	2	9	1	-	-	3	0.4	1	1
Bradford city	9 175	8 968	45	28	48	3	25	58	0.6	53	87
Bradford township	4 816	4 721	28	25	19	-	8	15	0.3	9	30
Ceres township	1 003	987	-	6	-	-	-	10	1.0	10	-
Corydon township	301	298	-	-	1	-	-	2	0.7	2	1
Eldred borough	858	847	-	8	-	-	1	2	0.2	1	4
Eldred township	1 696	1 685	2	1	1	-	-	7	0.4	6	1
Foster township	4 566	4 498	9	15	22	-	6	16	0.4	14	14
Hamilton township	637	630	1	1	-	-	-	5	0.8	5	2
Hamlin township	819	816	-	-	2	-	-	1	0.1	1	2
Kane borough	4 126	4 081	5	4	7	-	10	19	0.5	14	34
Keating township	3 087	3 043	4	4	7	-	1	28	0.9	24	17
Lafayette township	2 337	1 362	745	28	22	-	115	65	2.8	43	246
Lewis Run borough	577	569	1	3	1	-	1	2	0.3	2	1
Liberty township	1 726	1 691	2	4	-	1	9	19	1.1	15	10
Mount Jewett borough	1 070	1 065	-	3	1	-	-	1	0.1	1	2
Norwich township	633	626	-	-	-	6	-	1	0.2	1	6
Otto township	1 738	1 714	5	7	4	-	1	7	0.4	7	4
Port Allegany borough	2 355	2 340	-	2	2	-	5	6	0.3	5	6
Sergeant township	176	169	1	-	-	-	-	6	3.4	4	4
Smethport borough	1 684	1 668	9	1	1	-	2	3	0.2	3	10
Wetmore township	1 721	1 714	1	-	-	1	2	3	0.2	3	3
Mercer County	120 293	112 031	6 318	127	486	27	204	1 100	0.9	973	803
Clark borough	633	630	1	-	-	-	1	1	0.2	-	3
Coolspring township	2 287	2 258	6	7	7	-	2	7	0.3	5	20
Deer Creek township	465	461	2	-	1	-	-	1	0.2	1	1
Delaware township	2 159	2 137	2	3	2	-	4	11	0.5	11	6
East Lackawannock township	1 701	1 653	20	1	5	-	5	17	1.0	14	16
Fairview township	1 036	1 029	-	-	1	-	1	5	0.5	5	4
Farrell city	6 050	3 042	2 826	7	12	1	18	144	2.4	125	40
Findley township	2 305	1 949	341	3	1	1	2	8	0.3	8	92
Fredonia borough	652	650	-	-	1	-	-	1	0.2	1	2
French Creek township	764	760	-	-	1	2	1	-	-	-	6
Greene township	1 153	1 140	-	-	5	-	-	8	0.7	6	1
Greenville borough	6 380	6 146	113	8	52	2	13	46	0.7	37	31
Grove City borough	8 024	7 809	51	5	87	2	11	59	0.7	48	43
Hempfield township	4 004	3 952	11	3	20	-	1	17	0.4	14	15
Hermitage city	16 157	15 344	500	7	130	1	37	138	0.9	118	107
Jackson township	1 206	1 196	-	2	-	-	2	6	0.5	3	11
Jackson Center borough	221	221	-	-	-	-	-	-	-	-	1
Jamestown borough	636	633	-	-	-	-	-	3	0.5	1	-
Jefferson township	2 416	2 378	6	4	8	1	3	16	0.7	14	12
Lackawannock township	2 561	2 503	22	8	5	1	13	9	0.4	8	20
Lake township	706	695	4	-	-	-	-	7	1.0	6	-
Liberty township	1 276	1 260	6	-	1	-	1	8	0.6	8	2
Mercer borough	2 391	2 306	52	4	5	1	4	19	0.8	13	20
Mill Creek township	639	631	4	-	-	-	1	3	0.5	2	1
New Lebanon borough	205	204	-	-	-	-	-	1	0.5	1	-
New Vernon township	524	523	-	-	1	-	-	-	-	-	-
Otter Creek township	611	598	7	-	1	-	-	5	0.8	3	2
Perry township	1 471	1 458	1	1	1	-	1	9	0.6	8	2
Pine township	4 493	4 189	243	-	25	4	3	29	0.6	27	47
Pymatuning township	3 782	3 718	24	4	6	-	9	21	0.6	20	25
Salem township	769	759	-	4	1	1	1	3	0.4	3	4
Sandy Creek township	848	841	2	1	1	-	-	3	0.4	1	-
Sandy Lake borough	743	738	1	-	3	-	-	1	0.1	1	1
Sandy Lake township	1 248	1 238	2	1	-	-	1	6	0.5	5	5
Sharon city	16 328	14 114	1 771	29	34	4	37	339	2.1	317	144
Sharpsville borough	4 500	4 329	104	6	18	-	13	30	0.7	29	41
Sheakleyville borough	164	161	-	1	-	-	-	2	1.2	1	-
Shenango township	4 037	3 933	71	2	4	-	7	20	0.5	18	17
South Pymatuning township	2 857	2 823	12	-	8	-	3	11	0.4	9	9
Springfield township	1 972	1 945	5	2	7	2	-	11	0.6	11	4
Stoneboro borough	1 104	1 090	1	1	2	-	-	10	0.9	9	5
Sugar Grove township	909	889	3	6	2	-	3	6	0.7	5	7
West Middlesex borough	929	911	3	1	9	-	3	2	0.2	-	3
West Salem township	3 565	3 525	10	4	3	-	1	22	0.6	22	13
Wheatland borough	748	643	90	-	1	-	1	13	1.7	13	8
Wilmington township	1 105	1 089	1	-	4	2	-	9	0.8	9	10
Wolf Creek township	729	706	-	2	10	-	1	10	1.4	10	-
Worth township	830	824	-	-	1	2	-	3	0.4	3	2

Table 3. **Race and Hispanic or Latino: 2000**—Con.

[For information on confidentiality protection, nonsampling error, and definitions, see text]

Not Hispanic or Latino										State County County Subdivision Place
	One race							Two or more races		
	White									
Total	Number	Percent of total population	Black or African American	American Indian and Alaska Native	Asian	Native Hawaiian and Other Pacific Islander	Some other race	Total	Two races excluding Some other race, and three or more races	
										Lycoming County—Con.
5 495	5 357	97.3	45	8	43	-	7	35	21	Old Lycoming township
2 667	2 562	95.6	29	3	36	-	7	30	16	Garden View CDP
900	890	98.9	-	-	4	-	-	6	6	Penn township
1 257	1 247	99.0	1	-	4	-	-	5	2	Piatt township
693	682	98.4	-	2	3	-	-	6	2	Picture Rocks borough
328	325	98.8	-	3	-	-	-	-	-	Pine township
769	757	98.2	4	7	-	-	-	1	1	Plunketts Creek township
1 630	1 609	98.5	7	3	6	1	-	4	4	Porter township
260	258	99.2	-	-	-	-	-	2	2	Salladasburg borough
433	431	99.5	-	2	-	-	-	-	-	Shrewsbury township
6 376	6 298	98.2	28	8	13	-	-	29	28	South Williamsport borough
989	981	98.8	1	1	-	-	-	6	4	Susquehanna township
1 845	1 834	98.9	-	-	-	-	-	11	11	Upper Fairfield township
1 610	1 590	98.6	3	6	2	-	-	9	6	Washington township
550	543	98.7	1	-	-	-	-	6	6	Watson township
30 366	25 666	83.6	3 873	97	172	4	48	506	462	Williamsport city
2 703	2 683	99.1	5	1	4	-	-	10	6	Wolf township
2 393	2 353	98.2	18	4	4	-	1	13	12	Woodward township
45 451	44 078	96.0	829	132	138	6	29	239	211	McKean County
834	819	98.1	2	9	1	-	-	3	1	Annin township
9 088	8 908	97.1	44	26	47	3	5	55	50	Bradford city
4 786	4 703	97.7	28	23	19	-	1	12	9	Bradford township
1 003	987	98.4	-	6	-	-	-	10	10	Ceres township
300	297	98.7	-	-	1	-	-	2	2	Corydon township
854	844	98.4	-	8	-	-	-	2	1	Eldred borough
1 695	1 684	99.3	2	1	1	-	-	7	6	Eldred township
4 552	4 490	98.3	8	15	22	-	3	14	12	Foster township
635	628	98.6	1	1	-	-	-	5	5	Hamilton township
817	814	99.4	-	-	2	-	-	1	1	Hamlin township
4 092	4 053	98.2	5	4	7	-	6	17	14	Kane borough
3 070	3 029	98.1	4	4	7	-	-	26	24	Keating township
2 091	1 293	55.3	716	15	22	-	-	45	38	Lafayette township
576	569	98.6	1	3	1	-	-	2	2	Lewis Run borough
1 716	1 686	97.7	2	4	-	1	8	15	14	Liberty township
1 068	1 063	99.3	-	3	1	-	-	1	1	Mount Jewett borough
627	625	98.7	-	-	-	1	-	1	1	Norwich township
1 734	1 711	98.4	5	7	4	-	-	7	7	Otto township
2 349	2 334	99.1	-	2	2	-	5	6	5	Port Allegany borough
172	169	96.0	1	-	-	-	-	2	2	Sergeant township
1 674	1 660	98.6	9	1	1	-	-	3	3	Smethport borough
1 718	1 712	99.5	1	-	-	1	1	3	3	Wetmore township
119 490	111 507	92.7	6 279	113	477	21	85	1 008	937	Mercer County
630	627	99.1	1	-	-	-	1	1	-	Clark borough
2 267	2 247	98.3	6	1	7	-	-	6	5	Coolspring township
464	460	98.9	2	-	1	-	-	1	1	Deer Creek township
2 153	2 131	98.7	2	3	2	-	4	11	11	Delaware township
1 685	1 642	96.5	20	1	5	-	3	14	14	East Lackawannock township
1 032	1 026	99.0	-	-	1	-	-	5	5	Fairview township
6 010	3 028	50.0	2 807	7	12	1	15	140	123	Farrell city
2 213	1 860	80.7	339	3	1	-	2	8	8	Findley township
650	648	99.4	-	-	1	-	-	1	1	Fredonia borough
758	757	99.1	-	-	1	-	-	-	-	French Creek township
1 152	1 139	98.8	-	-	5	-	-	8	6	Greene township
6 349	6 130	96.1	113	7	52	2	4	41	36	Greenville borough
7 981	7 782	97.0	51	5	86	2	6	49	48	Grove City borough
3 989	3 941	98.4	11	3	19	-	-	15	13	Hempfield township
16 050	15 284	94.6	495	6	130	1	9	125	117	Hermitage city
1 195	1 190	98.7	-	2	-	-	-	3	3	Jackson township
220	220	99.5	-	-	-	-	-	-	-	Jackson Center borough
636	633	99.5	-	-	-	-	-	3	1	Jamestown borough
2 404	2 374	98.3	6	3	5	1	-	15	14	Jefferson township
2 541	2 496	97.5	22	8	5	1	-	9	8	Lackawannock township
706	695	98.4	4	-	-	-	-	7	6	Lake township
1 274	1 258	98.6	6	-	1	-	1	8	8	Liberty township
2 371	2 297	96.1	51	4	5	-	-	14	12	Mercer borough
638	631	98.7	3	-	-	-	1	3	2	Mill Creek township
205	204	99.5	-	-	-	-	-	1	1	New Lebanon borough
524	523	99.8	-	-	1	-	-	-	-	New Vernon township
609	597	97.7	7	-	1	-	-	4	3	Otter Creek township
1 469	1 458	99.1	1	1	1	-	-	8	8	Perry township
4 446	4 146	92.3	243	-	24	4	-	29	27	Pine township
3 757	3 699	97.8	24	3	6	-	4	21	20	Pymatuning township
765	759	98.7	-	-	1	1	1	3	3	Salem township
848	841	99.2	2	1	1	-	-	3	1	Sandy Creek township
742	737	99.2	1	-	3	-	-	1	1	Sandy Lake borough
1 243	1 234	98.9	2	1	-	-	-	6	5	Sandy Lake township
16 184	14 028	85.9	1 764	29	32	4	23	304	292	Sharon city
4 459	4 302	95.6	101	6	18	-	5	27	27	Sharpsville borough
164	161	98.2	-	1	-	-	-	2	1	Sheakleyville borough
4 020	3 925	97.2	70	2	4	-	2	17	16	Shenango township
2 848	2 818	98.6	12	-	8	-	-	10	8	South Pymatuning township
1 968	1 942	98.5	5	2	6	2	-	11	11	Springfield township
1 099	1 085	98.3	1	1	2	-	-	10	9	Stoneboro borough
902	885	97.4	3	6	2	-	-	6	5	Sugar Grove township
926	909	97.8	3	1	9	-	3	1	-	West Middlesex borough
3 552	3 513	98.5	10	4	3	-	-	22	22	West Salem township
740	636	85.0	90	-	1	-	-	13	13	Wheatland borough
1 095	1 081	97.8	1	-	4	-	-	9	9	Wilmington township
729	706	96.8	-	2	10	-	1	10	10	Wolf Creek township
828	822	99.0	-	-	1	2	-	3	3	Worth township

Table 3. **Race and Hispanic or Latino: 2000**—Con.

[For information on confidentiality protection, nonsampling error, and definitions, see text]

State County County Subdivision Place	Total population	Race									Hispanic or Latino (of any race)
		One race						Two or more races			
		White	Black or African American	American Indian and Alaska Native	Asian	Native Hawaiian and Other Pacific Islander	Some other race	Number	Percent of total population	Two races excluding Some other race, and three or more races	
Mifflin County	46 486	45 803	226	38	135	2	83	199	0.4	169	263
Armagh township	3 988	3 940	3	-	17	-	8	20	0.5	15	28
Milroy CDP	1 386	1 380	-	-	-	-	-	6	0.4	2	6
Bratton township	1 259	1 253	-	-	1	-	1	4	0.3	4	1
Brown township	3 852	3 804	14	5	16	-	1	12	0.3	12	8
Reedsville CDP	858	854	-	-	2	-	-	2	0.2	2	-
Burnham borough	2 144	2 127	7	-	3	-	-	7	0.3	7	7
Decatur township	3 021	2 985	18	2	5	-	2	9	0.3	9	12
Derry township	7 256	7 136	22	1	46	-	18	33	0.5	31	43
Highland Park CDP	1 446	1 420	5	-	6	-	9	6	0.4	6	15
Yeagertown CDP	1 035	1 017	4	-	3	-	6	5	0.5	5	8
Granville township	4 895	4 835	17	9	12	-	5	17	0.3	10	22
Juniata Terrace borough	502	490	7	1	-	-	-	4	0.8	4	2
Kistler borough	344	335	2	-	1	-	-	6	1.7	6	2
Lewistown borough	8 998	8 774	86	18	26	2	33	59	0.7	47	102
McVeytown borough	405	402	1	-	-	-	-	2	0.5	1	1
Menno township	1 763	1 719	29	-	1	-	3	11	0.6	9	7
Newton Hamilton borough	272	269	-	-	-	-	1	2	0.7	2	1
Oliver township	2 060	2 050	5	-	2	-	-	3	0.1	3	4
Union township	3 313	3 289	7	2	3	-	5	7	0.2	7	10
Belleville CDP	1 386	1 381	1	1	2	-	-	1	0.1	1	5
Wayne township	2 414	2 395	8	-	2	-	6	3	0.1	2	13
Monroe County	138 687	122 342	8 343	298	1 545	40	3 353	2 766	2.0	1 569	9 195
Barrett township	3 880	3 709	78	4	25	-	26	38	1.0	25	61
Mountainhome CDP	1 169	1 116	32	3	6	-	8	4	0.3	2	24
Chestnuthill township	14 418	13 313	586	19	144	3	149	204	1.4	144	703
Brodheadsville CDP	1 637	1 535	41	2	24	-	7	28	1.7	27	47
Coolbaugh township	15 205	10 883	2 384	43	154	11	1 116	614	4.0	274	2 327
Delaware Water Gap borough	744	689	30	1	9	-	8	7	0.9	6	37
East Stroudsburg borough	9 888	8 681	618	22	154	1	178	234	2.4	164	550
Eldred township	2 665	2 604	14	8	5	-	12	22	0.8	17	37
Hamilton township	8 235	7 817	200	8	82	4	55	69	0.8	52	229
Jackson township	5 979	5 485	201	18	72	7	115	81	1.4	55	276
Middle Smithfield township	11 495	9 798	881	25	151	1	365	274	2.4	174	990
Mount Pocono borough	2 742	2 247	297	4	25	-	97	72	2.6	27	278
Paradise township	2 671	2 468	96	13	28	1	28	37	1.4	19	85
Pocono township	9 607	8 666	394	14	128	7	216	182	1.9	111	548
Polk township	6 533	6 296	120	13	37	-	21	46	0.7	27	220
Price township	2 649	2 413	138	4	31	-	27	36	1.4	28	103
Ross township	5 435	5 251	59	4	21	-	42	58	1.1	31	119
Smithfield township	5 672	4 979	319	25	54	1	170	124	2.2	73	419
Stroud township	13 978	12 067	960	26	232	2	405	286	2.0	138	1 029
Arlington Heights CDP	5 132	4 648	225	10	101	-	80	68	1.3	43	231
Stroudsburg borough	5 756	4 985	371	12	109	-	130	149	2.6	82	400
Tobyhanna township	6 152	5 681	245	23	37	1	74	91	1.5	49	312
Pocono Pines CDP	1 013	983	17	-	5	-	2	6	0.6	6	28
Tunkhannock township	4 983	4 310	352	12	47	1	119	142	2.8	73	472
Montgomery County	750 097	648 510	55 969	848	30 191	255	5 598	8 726	1.2	6 540	15 300
Abington township	56 103	47 194	6 072	51	1 832	28	288	638	1.1	528	883
Glenside CDP (part)	4 821	4 397	216	4	140	2	14	48	1.0	45	69
Willow Grove CDP (part)	3 278	2 799	342	2	82	-	18	35	1.1	29	47
Ambler borough	6 426	5 352	773	16	159	4	32	90	1.4	70	137
Bridgeport borough	4 371	3 997	117	6	106	-	55	90	2.1	56	168
Bryn Athyn borough	1 351	1 308	14	1	17	-	3	8	0.6	7	9
Cheltenham township	36 875	24 503	9 074	46	2 376	23	290	563	1.5	416	732
Glenside CDP (part)	3 093	2 644	311	4	99	-	7	28	0.9	21	45
Wyncote CDP	3 046	2 736	243	2	38	3	8	16	0.5	15	24
Collegeville borough	8 032	4 966	2 505	8	171	1	316	65	0.8	54	412
Conshohocken borough	7 589	6 821	590	6	64	1	37	70	0.9	61	102
Douglass township	9 104	8 901	70	7	65	2	13	46	0.5	40	43
Gilbertsville CDP	4 242	4 125	33	6	43	1	5	29	0.7	25	19
East Greenville borough	3 103	3 003	28	4	16	-	28	24	0.8	18	82
East Norriton township	13 211	11 730	800	17	507	-	51	106	0.8	84	154
East Norriton CDP	13 211	11 730	800	17	507	-	51	106	0.8	84	154
Franconia township	11 523	11 128	99	9	197	1	35	54	0.5	32	103
Harleysville CDP (part)	614	610	-	-	1	-	-	3	0.5	1	4
Green Lane borough	584	569	6	1	-	-	-	8	1.4	8	6
Hatboro borough	7 393	7 078	144	10	78	-	43	40	0.5	24	107
Hatfield borough	2 605	2 141	46	8	314	1	37	58	2.2	34	87
Hatfield township	16 712	13 859	610	24	1 735	6	165	313	1.9	199	400
Horsham township	24 232	21 764	904	42	1 164	3	134	221	0.9	165	387
Horsham CDP	14 779	13 316	560	28	641	-	89	145	1.0	112	214
Maple Glen CDP (part)	3 938	3 617	96	7	173	-	21	24	0.6	15	62
Jenkintown borough	4 478	4 192	179	2	42	1	22	40	0.9	34	58
Lansdale borough	16 071	13 725	634	15	1 282	25	118	272	1.7	176	466
Limerick township	13 534	12 871	285	26	175	-	60	117	0.9	99	179
Lower Frederick township	4 795	4 580	89	11	39	-	23	53	1.1	47	71
Spring Mount CDP	2 205	2 056	75	5	25	-	18	26	1.2	24	51
Lower Gwynedd township	10 422	9 046	811	8	427	1	27	102	1.0	82	109
Spring House CDP	3 290	3 076	75	-	118	1	5	15	0.5	13	22
Lower Merion township	59 850	54 047	2 694	45	2 048	41	302	673	1.1	496	956
Ardmore CDP (part)	7 395	5 774	1 193	11	205	16	52	144	1.9	90	191
Bryn Mawr CDP	4 382	3 443	457	4	320	14	44	100	2.3	70	130
Penn Wynne CDP	5 382	4 921	197	-	192	-	24	48	0.9	42	67
Lower Moreland township	11 281	10 757	60	6	380	-	22	56	0.5	30	103
Lower Pottsgrove township	11 213	10 004	921	12	101	4	29	142	1.3	110	137
Pottsgrove CDP	3 266	3 185	29	1	27	1	4	19	0.6	18	20
Sanatoga CDP	7 734	6 620	886	11	71	3	25	118	1.5	88	117
Lower Providence township	22 390	19 314	1 624	24	1 045	15	232	136	0.6	96	470
Audubon CDP	6 549	5 754	285	3	395	-	84	28	0.4	22	133
Eagleville CDP	4 458	2 951	1 202	1	147	14	115	28	0.6	22	184
Evansburg CDP (part)	1 191	1 120	11	2	49	-	4	5	0.4	5	21
Trooper CDP	6 061	5 564	79	14	341	-	11	52	0.9	28	89

Table 3. **Race and Hispanic or Latino: 2000**—Con.

[For information on confidentiality protection, nonsampling error, and definitions, see text]

Not Hispanic or Latino										State County County Subdivision Place
	One race							Two or more races		
	White									
Total	Number	Percent of total population	Black or African American	American Indian and Alaska Native	Asian	Native Hawaiian and Other Pacific Islander	Some other race	Total	Two races excluding Some other race, and three or more races	
46 223	45 644	98.2	216	34	135	2	13	179	165	Mifflin County
3 960	3 925	98.4	3	-	17	-	-	15	15	Armagh township
1 380	1 378	99.4	-	-	-	-	-	2	2	Milroy CDP
1 258	1 252	99.4	-	-	1	-	1	4	4	Bratton township
3 844	3 799	98.6	12	5	16	-	-	12	12	Brown township
858	854	99.5	-	-	2	-	-	2	2	Reedsville CDP
2 137	2 120	98.9	7	-	3	-	-	7	7	Burnham borough
3 009	2 975	98.5	18	2	5	-	-	9	9	Decatur township
7 213	7 107	97.9	22	1	46	-	5	32	31	Derry township
1 431	1 409	97.4	5	-	6	-	5	6	6	Highland Park CDP
1 027	1 015	98.1	4	-	3	-	-	5	5	Yeagertown CDP
4 873	4 823	98.5	17	5	12	-	-	16	10	Granville township
500	490	97.6	6	1	-	-	-	3	3	Juniata Terrace borough
342	333	96.8	2	-	1	-	-	6	6	Kistler borough
8 896	8 714	96.8	80	18	26	2	6	50	44	Lewistown borough
404	402	99.3	1	-	-	-	-	1	1	McVeytown borough
1 756	1 717	97.4	28	-	1	-	-	10	9	Menno township
271	269	98.9	-	-	-	-	-	2	2	Newton Hamilton borough
2 056	2 046	99.3	5	-	2	-	-	3	3	Oliver township
3 303	3 283	99.1	7	2	3	-	1	7	7	Union township
1 381	1 376	99.3	1	1	2	-	-	1	1	Belleville CDP
2 401	2 389	99.0	8	-	2	-	-	2	2	Wayne township
129 492	117 592	84.8	7 902	258	1 518	30	229	1 963	1 378	Monroe County
3 819	3 679	94.8	76	3	24	-	2	35	25	Barrett township
1 145	1 101	94.2	32	2	6	-	-	4	2	Mountainhome CDP
13 715	12 841	89.1	545	18	140	2	9	160	124	Chestnuthill township
1 590	1 497	91.4	39	1	24	-	2	27	27	Brodheadsville CDP
12 878	9 988	65.7	2 255	38	146	7	51	393	226	Coolbaugh township
707	660	88.7	30	1	9	-	-	7	6	Delaware Water Gap borough
9 338	8 375	84.7	591	20	152	1	10	189	152	East Stroudsburg borough
2 628	2 581	96.8	14	8	5	-	-	20	17	Eldred township
8 006	7 653	92.9	193	8	82	3	11	56	45	Hamilton township
5 703	5 327	89.1	195	18	68	7	14	74	52	Jackson township
10 505	9 287	80.8	852	17	151	1	18	179	132	Middle Smithfield township
2 464	2 112	77.0	268	2	25	-	6	51	27	Mount Pocono borough
2 586	2 421	90.6	95	12	28	1	2	27	18	Paradise township
9 059	8 369	87.1	388	14	128	4	18	138	104	Pocono township
6 313	6 123	93.7	103	12	37	-	-	38	23	Polk township
2 546	2 340	88.3	137	4	29	-	9	27	26	Price township
5 316	5 195	95.6	57	4	21	-	3	36	26	Ross township
5 253	4 793	84.5	278	22	53	1	6	100	67	Smithfield township
12 949	11 546	82.6	898	23	229	2	48	203	128	Stroud township
4 901	4 521	88.1	210	9	101	-	5	55	41	Arlington Heights CDP
5 356	4 770	82.9	360	10	108	-	10	98	75	Stroudsburg borough
5 840	5 491	89.3	229	14	36	-	6	64	47	Tobyhanna township
985	958	94.6	15	-	5	-	1	6	6	Pocono Pines CDP
4 511	4 041	81.1	338	10	47	1	6	68	58	Tunkhannock township
734 797	640 019	85.3	55 303	688	30 126	236	875	7 550	6 195	Montgomery County
55 220	46 689	83.2	5 992	47	1 832	24	64	572	495	Abington township
4 752	4 348	90.2	214	3	140	-	4	43	40	Glenside CDP (part)
3 231	2 771	84.5	332	2	82	-	9	35	29	Willow Grove CDP (part)
6 289	5 266	81.9	767	5	159	4	13	75	69	Ambler borough
4 203	3 907	89.4	110	6	106	-	3	71	48	Bridgeport borough
1 342	1 300	96.2	14	1	17	-	2	8	7	Bryn Athyn borough
36 143	24 141	65.5	9 010	37	2 373	23	58	501	389	Cheltenham township
3 048	2 607	84.3	309	3	98	-	4	27	21	Glenside CDP (part)
3 022	2 718	89.2	240	2	38	3	5	16	15	Wyncote CDP
7 620	4 886	60.8	2 495	7	171	-	3	58	53	Collegeville borough
7 487	6 760	89.1	583	6	64	1	8	65	59	Conshohocken borough
9 061	8 871	97.4	68	6	65	2	6	43	39	Douglass township
4 223	4 109	96.9	33	6	43	1	4	27	24	Gilbertsville CDP
3 021	2 948	95.0	28	3	16	-	7	19	18	East Greenville borough
13 057	11 644	88.1	791	17	506	-	2	97	84	East Norriton township
13 057	11 644	88.1	791	17	506	-	2	97	84	East Norriton CDP
11 420	11 066	96.0	97	6	197	1	9	44	32	Franconia township
610	606	98.7	-	-	1	-	-	3	1	Harleysville CDP (part)
578	563	96.4	6	1	-	-	-	8	8	Green Lane borough
7 286	7 016	94.9	140	10	78	-	7	35	23	Hatboro borough
2 518	2 104	80.8	44	7	313	1	-	49	34	Hatfield borough
16 312	13 675	81.8	588	23	1 733	6	9	278	187	Hatfield township
23 845	21 545	88.9	890	34	1 162	3	23	188	160	Horsham township
14 565	13 205	89.3	556	21	639	-	17	127	107	Horsham CDP
3 876	3 588	91.1	93	6	173	-	1	15	15	Maple Glen CDP (part)
4 420	4 154	92.8	178	1	42	1	11	33	29	Jenkintown borough
15 605	13 433	83.6	629	10	1 276	25	19	213	162	Lansdale borough
13 355	12 752	94.2	281	22	175	-	18	107	98	Limerick township
4 724	4 536	94.6	89	11	36	-	1	51	46	Lower Frederick township
2 154	2 024	91.8	75	5	25	-	1	24	23	Spring Mount CDP
10 313	8 970	86.1	809	8	426	1	10	89	81	Lower Gwynedd township
3 268	3 059	93.0	75	-	118	1	-	15	13	Spring House CDP
58 894	53 423	89.3	2 669	32	2 044	39	97	590	469	Lower Merion township
7 204	5 652	76.4	1 188	10	204	16	15	119	84	Ardmore CDP (part)
4 252	3 375	77.0	450	3	320	14	3	87	66	Bryn Mawr CDP
5 315	4 868	90.4	194	-	191	-	19	43	37	Penn Wynne CDP
11 178	10 681	94.7	59	4	380	-	7	47	29	Lower Moreland township
11 076	9 917	88.4	914	6	100	4	15	120	107	Lower Pottsgrove township
3 246	3 170	97.1	29	1	27	1	2	16	16	Pottsgrove CDP
7 617	6 548	84.7	879	5	70	3	13	99	87	Sanatoga CDP
21 920	19 087	85.2	1 615	20	1 040	14	24	120	95	Lower Providence township
6 416	5 695	87.0	282	3	395	-	16	25	22	Audubon CDP
4 274	2 884	64.7	1 199	1	146	13	4	27	22	Eagleville CDP
1 170	1 104	92.7	10	2	49	-	-	5	5	Evansburg CDP (part)
5 972	5 503	90.8	77	12	337	-	3	40	27	Trooper CDP

Table 3. **Race and Hispanic or Latino: 2000**—Con.

[For information on confidentiality protection, nonsampling error, and definitions, see text]

State County County Subdivision Place	Total population	Race									Hispanic or Latino (of any race)
		One race						Two or more races			
		White	Black or African American	American Indian and Alaska Native	Asian	Native Hawaiian and Other Pacific Islander	Some other race	Number	Percent of total population	Two races excluding Some other race, and three or more races	
Montgomery County—Con.											
Lower Salford township	12 893	12 044	379	7	302	6	40	115	0.9	95	183
Harleysville CDP (part)	8 181	7 648	230	5	196	6	30	66	0.8	51	155
Marlborough township	3 104	3 028	22	4	5	-	20	25	0.8	19	34
Montgomery township	22 025	18 853	852	16	2 023	3	62	216	1.0	160	279
Montgomeryville CDP	12 031	10 533	392	7	933	3	48	115	1.0	83	165
Narberth borough	4 233	4 031	50	5	96	-	6	45	1.1	36	59
New Hanover township	7 369	7 245	23	5	58	1	4	33	0.4	27	56
Norristown borough	31 282	16 992	10 887	63	926	10	1 443	961	3.1	653	3 282
North Wales borough	3 342	3 018	161	2	70	6	26	59	1.8	39	50
Pennsburg borough	2 732	2 660	22	2	13	-	15	20	0.7	10	44
Perkiomen township	7 093	6 596	223	8	135	5	44	82	1.2	65	108
Plymouth township	16 045	14 321	669	14	837	2	59	143	0.9	112	201
Plymouth Meeting CDP (part)	3 883	3 383	169	5	280	-	7	39	1.0	25	37
Pottstown borough	21 859	17 343	3 291	50	142	19	413	601	2.7	476	990
Red Hill borough	2 196	2 148	7	1	2	1	7	30	1.4	30	34
Rockledge borough	2 577	2 525	1	1	25	-	8	17	0.7	9	15
Royersford borough	4 246	4 075	83	10	27	-	12	39	0.9	39	50
Salford township	2 363	2 300	16	2	18	-	4	23	1.0	14	26
Schwenksville borough	1 693	1 595	48	-	19	1	10	20	1.2	19	36
Skippack township	6 516	6 239	141	18	59	-	26	33	0.5	27	78
Evansburg CDP (part)	345	343	1	-	1	-	-	-	-	-	1
Skippack CDP	2 889	2 794	29	13	31	-	6	16	0.6	12	38
Souderton borough	6 730	6 171	67	13	268	2	125	84	1.2	53	289
Springfield township	19 533	17 294	1 623	25	376	1	66	148	0.8	109	203
Flourtown CDP (part)	4 245	3 971	139	-	84	-	15	36	0.8	31	28
Oreland CDP (part)	3 878	3 666	103	7	70	-	8	24	0.6	15	38
Wyndmoor CDP	5 601	4 520	875	11	119	-	19	57	1.0	45	59
Telford borough (part)	2 469	2 236	27	-	124	1	33	48	1.9	39	97
Towamencin township	17 597	15 538	611	15	1 097	4	91	241	1.4	206	291
Kulpsville CDP	8 005	7 199	302	8	361	-	35	100	1.2	81	120
Trappe borough	3 210	3 018	77	7	44	-	11	53	1.7	37	38
Upper Dublin township	25 878	22 637	1 402	23	1 611	1	49	155	0.6	127	233
Fort Washington CDP	3 680	3 360	112	3	185	-	4	16	0.4	13	26
Maple Glen CDP (part)	3 104	2 879	53	4	149	-	1	18	0.6	15	41
Oreland CDP (part)	1 631	1 027	563	5	12	-	11	13	0.8	12	12
Upper Frederick township	3 141	3 047	45	6	9	-	5	29	0.9	25	16
Upper Gwynedd township	14 243	12 358	566	11	1 116	-	58	134	0.9	100	207
Upper Hanover township	4 885	4 790	34	7	15	-	16	23	0.5	20	39
Upper Merion township	26 863	22 767	1 245	34	2 271	14	178	354	1.3	240	481
King of Prussia CDP	18 511	15 308	788	30	1 965	7	155	258	1.4	174	354
Upper Moreland township	24 993	22 673	1 090	24	793	6	146	261	1.0	194	432
Willow Grove CDP (part)	12 956	11 579	726	12	414	4	60	161	1.2	132	208
Upper Pottsgrove township	4 102	3 905	103	10	37	-	11	36	0.9	30	42
Halfway House CDP	1 823	1 718	58	3	25	-	8	11	0.6	11	21
Upper Providence township	15 398	14 399	395	15	427	4	41	117	0.8	99	207
Upper Salford township	3 024	2 935	15	8	26	1	17	22	0.7	22	25
West Conshohocken borough	1 446	1 358	41	1	26	1	3	16	1.1	13	15
West Norriton township	14 901	13 335	909	11	407	8	72	159	1.1	126	236
West Norriton CDP	14 901	13 335	909	11	407	8	72	159	1.1	126	236
West Pottsgrove township	3 815	3 406	275	7	32	1	31	63	1.7	54	83
Stowe CDP	3 585	3 200	259	6	32	1	26	61	1.7	52	76
Whitemarsh township	16 702	15 582	369	4	618	-	23	106	0.6	78	165
Flourtown CDP (part)	424	405	15	-	2	-	-	2	0.5	1	4
Plymouth Meeting CDP (part)	1 710	1 614	21	-	72	-	1	2	0.1	2	14
Whitpain township	18 562	16 021	870	12	1 452	-	42	165	0.9	116	247
Blue Bell CDP	6 395	5 776	155	1	417	-	14	32	0.5	27	73
Worcester township	7 789	7 177	181	2	345	-	19	65	0.8	56	68
Montour County	18 236	17 628	185	12	234	-	69	108	0.6	85	167
Anthony township	1 388	1 373	-	2	4	-	4	5	0.4	5	7
Cooper township	966	953	9	-	3	-	-	1	0.1	1	5
Danville borough	4 897	4 704	38	6	88	-	23	38	0.8	26	56
Derry township	1 215	1 184	23	-	2	-	-	6	0.5	6	-
Liberty township	1 476	1 461	4	2	4	-	2	3	0.2	2	3
Limestone township	1 004	987	5	-	-	-	2	10	1.0	9	3
Mahoning township	4 263	4 006	82	1	116	-	26	32	0.8	29	73
Mechanicsville CDP	3 099	2 945	28	1	96	-	14	15	0.5	14	32
Mayberry township	244	231	5	-	2	-	5	1	0.4	-	6
Valley township	2 093	2 049	13	1	13	-	7	10	0.5	5	14
Washingtonville borough	201	195	3	-	1	-	-	2	1.0	2	-
West Hemlock township	489	485	3	-	1	-	-	-	-	-	-
Northampton County	267 066	243 639	7 400	408	3 657	80	8 176	3 706	1.4	1 997	17 868
Allen township	2 630	2 595	5	2	2	1	11	14	0.5	8	29
Bangor borough	5 319	5 205	26	10	17	-	18	43	0.8	25	79
Bath borough	2 678	2 570	40	1	18	-	17	32	1.2	23	47
Bethlehem city (part)	52 300	41 115	2 119	161	1 265	22	6 102	1 516	2.9	591	11 318
Bethlehem township	21 171	19 747	516	14	465	2	242	185	0.9	116	840
Middletown CDP	7 378	7 000	153	4	69	-	82	70	0.9	40	318
Bushkill township	6 982	6 861	13	17	27	-	24	40	0.6	36	70
Chapman borough	234	232	1	-	-	1	-	-	-	-	1
East Allen township	4 903	4 788	24	4	27	5	25	30	0.6	14	84
East Bangor borough	979	969	2	1	-	-	2	5	0.5	2	5
Easton city	26 263	20 610	3 338	63	437	28	965	822	3.1	535	2 570
Forks township	8 419	7 991	189	4	117	1	52	65	0.8	54	173
Freemansburg borough	1 897	1 664	53	6	9	-	109	56	3.0	24	282
Glendon borough	367	351	3	-	5	-	1	7	1.9	2	8
Hanover township	9 563	8 940	90	10	328	-	81	114	1.2	48	237
Hellertown borough	5 606	5 505	17	4	11	-	38	31	0.6	13	139
Lehigh township	9 728	9 599	35	19	17	-	16	42	0.4	25	72
Lower Mount Bethel township	3 228	3 173	22	2	8	1	8	14	0.4	5	32
Lower Nazareth township	5 259	5 100	47	9	63	-	7	33	0.6	20	73
Lower Saucon township	9 884	9 561	55	16	119	6	68	59	0.6	43	253
Moore township	8 673	8 569	31	4	18	3	19	29	0.3	19	88

Table 3. **Race and Hispanic or Latino: 2000**—Con.

[For information on confidentiality protection, nonsampling error, and definitions, see text]

Not Hispanic or Latino										State County County Subdivision Place
	One race							Two or more races		
	White									
Total	Number	Percent of total population	Black or African American	American Indian and Alaska Native	Asian	Native Hawaiian and Other Pacific Islander	Some other race	Total	Two races excluding Some other race, and three or more races	
										Montgomery County—Con.
12 710	11 918	92.4	378	5	301	6	7	95	90	Lower Salford township
8 026	7 541	92.2	229	4	195	6	3	48	48	Harleysville CDP (part)
3 070	3 008	96.9	22	3	5	-	10	22	17	Marlborough township
21 746	18 644	84.6	844	14	2 022	3	32	187	154	Montgomery township
11 866	10 416	86.6	387	6	932	3	23	99	78	Montgomeryville CDP
4 174	3 987	94.2	48	1	95	-	3	40	35	Narberth borough
7 313	7 200	97.7	23	4	58	1	-	27	22	New Hanover township
28 000	15 440	49.4	10 738	39	920	7	73	783	615	Norristown borough
3 292	3 001	89.8	161	2	70	6	3	49	38	North Wales borough
2 688	2 632	96.3	18	2	13	-	6	17	10	Pennsburg borough
6 985	6 535	92.1	222	7	135	5	13	68	59	Perkiomen township
15 844	14 184	88.4	663	14	835	2	14	132	107	Plymouth township
3 846	3 355	86.4	169	5	280	-	-	37	25	Plymouth Meeting CDP (part)
20 869	16 930	77.5	3 221	41	141	16	45	475	427	Pottstown borough
2 162	2 122	96.6	7	1	2	1	-	29	29	Red Hill borough
2 562	2 515	97.6	1	1	25	-	5	15	9	Rockledge borough
4 196	4 041	95.2	79	6	27	-	4	39	39	Royersford borough
2 337	2 289	96.9	11	2	18	-	2	15	13	Salford township
1 657	1 572	92.9	46	-	19	1	1	18	18	Schwenksville borough
6 438	6 182	94.9	137	18	59	-	12	30	26	Skippack township
344	342	99.1	1	-	1	-	-	-	-	Evansburg CDP (part)
2 851	2 762	95.6	29	13	31	-	2	14	11	Skippack CDP
6 441	6 025	89.5	64	6	268	-	10	68	50	Souderton borough
19 330	17 170	87.9	1 606	22	376	1	21	134	107	Springfield township
4 217	3 958	93.2	138	-	84	-	6	31	31	Flourtown CDP (part)
3 840	3 641	93.9	99	5	70	-	1	24	15	Oreland CDP (part)
5 542	4 486	80.1	867	10	119	-	10	50	44	Wyndmoor CDP
2 372	2 182	88.4	26	-	124	1	3	36	35	Telford borough (part)
17 306	15 340	87.2	608	10	1 096	4	23	225	203	Towamencin township
7 885	7 114	88.9	302	3	361	-	14	91	80	Kulpsville CDP
3 172	2 991	93.2	77	7	44	-	5	48	36	Trappe borough
25 645	22 463	86.8	1 389	20	1 610	1	21	141	122	Upper Dublin township
3 654	3 336	90.7	111	2	185	-	4	16	13	Fort Washington CDP
3 063	2 842	91.6	53	3	149	-	1	15	13	Maple Glen CDP (part)
1 619	1 024	62.8	561	5	12	-	4	13	12	Oreland CDP (part)
3 125	3 031	96.5	45	6	9	-	5	29	25	Upper Frederick township
14 036	12 211	85.7	562	10	1 115	-	18	120	94	Upper Gwynedd township
4 846	4 771	97.7	34	7	14	-	-	20	18	Upper Hanover township
26 382	22 477	83.7	1 233	28	2 264	14	40	326	232	Upper Merion township
18 157	15 113	81.6	777	24	1 959	7	36	241	166	King of Prussia CDP
24 561	22 453	89.8	1 067	24	791	4	17	205	173	Upper Moreland township
12 748	11 470	88.5	714	12	413	2	8	129	116	Willow Grove CDP (part)
4 060	3 876	94.5	103	10	37	-	-	34	30	Upper Pottsgrove township
1 802	1 705	93.5	58	3	25	-	-	11	11	Halfway House CDP
15 191	14 248	92.5	391	13	425	4	7	103	94	Upper Providence township
2 999	2 920	96.6	15	6	26	1	9	22	22	Upper Salford township
1 431	1 347	93.2	41	1	26	1	-	15	13	West Conshohocken borough
14 665	13 185	88.5	900	11	405	8	12	144	122	West Norriton township
14 665	13 185	88.5	900	11	405	8	12	144	122	West Norriton CDP
3 732	3 383	88.7	261	7	26	-	3	52	51	West Pottsgrove township
3 509	3 179	88.7	245	6	26	-	3	50	49	Stowe CDP
16 537	15 448	92.5	355	4	618	-	12	100	75	Whitemarsh township
420	401	94.6	15	-	2	-	-	2	1	Flourtown CDP (part)
1 696	1 600	93.6	21	-	72	-	1	2	2	Plymouth Meeting CDP (part)
18 315	15 839	85.3	861	4	1 452	-	18	141	108	Whitpain township
6 322	5 719	89.4	153	1	417	-	6	26	24	Blue Bell CDP
7 721	7 125	91.5	180	2	344	-	5	65	56	Worcester township
18 069	17 552	96.2	182	8	232	-	10	85	76	Montour County
1 381	1 368	98.6	-	2	4	-	2	5	5	Anthony township
961	948	98.1	9	-	3	-	-	1	1	Cooper township
4 841	4 681	95.6	38	3	86	-	6	27	25	Danville borough
1 215	1 184	97.4	23	-	2	-	-	6	6	Derry township
1 473	1 460	98.9	4	2	4	-	-	3	2	Liberty township
1 001	986	98.2	5	-	-	-	1	9	9	Limestone township
4 190	3 969	93.1	81	1	116	-	1	22	21	Mahoning township
3 067	2 927	94.4	28	1	96	-	-	15	14	Mechanicsville CDP
238	231	94.7	5	-	2	-	-	-	-	Mayberry township
2 079	2 045	97.7	11	-	13	-	-	10	5	Valley township
201	195	97.0	3	-	1	-	-	2	2	Washingtonville borough
489	485	99.2	3	-	1	-	-	-	-	West Hemlock township
249 198	235 666	88.2	6 886	293	3 610	50	277	2 416	1 764	Northampton County
2 601	2 582	98.2	5	2	2	1	-	9	8	Allen township
5 240	5 146	96.7	25	10	17	-	3	39	23	Bangor borough
2 631	2 544	95.0	37	1	18	-	6	25	19	Bath borough
40 982	37 030	70.8	1 815	82	1 237	11	87	720	465	Bethlehem city (part)
20 331	19 195	90.7	496	10	463	2	15	150	111	Bethlehem township
7 060	6 784	91.9	145	4	69	-	6	52	39	Middletown CDP
6 912	6 818	97.7	10	16	27	-	4	37	34	Bushkill township
233	231	98.7	1	-	-	1	-	-	-	Chapman borough
4 819	4 734	96.6	24	4	27	5	3	22	13	East Allen township
974	966	98.7	2	1	-	-	-	5	2	East Bangor borough
23 693	19 302	73.5	3 221	46	436	9	52	627	493	Easton city
8 246	7 877	93.6	177	4	117	1	14	56	50	Forks township
1 615	1 528	80.5	51	4	9	-	2	21	17	Freemansburg borough
359	347	94.6	3	-	5	-	-	4	2	Glendon borough
9 326	8 788	91.9	88	6	328	-	18	98	45	Hanover township
5 467	5 412	96.5	14	4	11	-	7	19	13	Hellertown borough
9 656	9 547	98.1	35	19	17	-	2	36	25	Lehigh township
3 196	3 153	97.7	22	2	8	1	-	10	5	Lower Mount Bethel township
5 186	5 045	95.9	45	9	62	-	-	25	18	Lower Nazareth township
9 631	9 388	95.0	52	15	119	6	6	45	39	Lower Saucon township
8 585	8 504	98.1	28	4	17	3	4	25	19	Moore township

Table 3. **Race and Hispanic or Latino: 2000**—Con.

[For information on confidentiality protection, nonsampling error, and definitions, see text]

State County County Subdivision Place	Total population	Race: One race: White	Black or African American	American Indian and Alaska Native	Asian	Native Hawaiian and Other Pacific Islander	Some other race	Two or more races: Number	Percent of total population	Two races excluding Some other race, and three or more races	Hispanic or Latino (of any race)
Northampton County—Con.											
Nazareth borough	6 023	5 930	33	5	24	-	17	14	0.2	12	57
Northampton borough	9 405	9 237	33	5	41	-	37	52	0.6	29	164
North Catasauqua borough	2 814	2 750	13	1	13	2	13	22	0.8	10	51
Palmer township	16 809	15 854	360	10	308	4	106	167	1.0	115	393
Old Orchard CDP	2 443	2 350	28	3	38	-	5	19	0.8	19	18
Palmer Heights CDP	3 612	3 447	60	4	45	1	33	22	0.6	14	95
Pen Argyl borough	3 615	3 536	17	4	20	-	9	29	0.8	14	44
Plainfield township	5 668	5 603	21	1	16	-	8	19	0.3	15	38
Belfast CDP	1 301	1 275	6	1	7	-	4	8	0.6	7	12
Portland borough	579	569	-	-	5	-	1	4	0.7	4	24
Roseto borough	1 653	1 634	3	-	6	-	3	7	0.4	4	32
Stockertown borough	687	684	1	-	1	-	1	-	-	-	2
Tatamy borough	930	916	2	3	1	-	4	4	0.4	2	9
Upper Mount Bethel township	6 063	5 935	42	8	30	-	13	35	0.6	25	84
Upper Nazareth township	4 426	4 337	27	5	18	-	22	17	0.4	13	65
Eastlawn Gardens CDP	2 832	2 770	8	5	15	-	21	13	0.5	12	40
Walnutport borough	2 043	1 991	8	7	24	-	8	5	0.2	4	31
Washington township	4 152	4 117	2	3	4	-	13	13	0.3	8	28
West Easton borough	1 152	1 098	22	1	12	-	10	9	0.8	5	43
Williams township	4 470	4 347	36	2	42	1	6	36	0.8	26	47
Wilson borough	7 682	7 211	141	5	120	3	85	117	1.5	95	311
Wind Gap borough	2 812	2 745	13	1	19	-	15	19	0.7	13	45
Northumberland County	94 556	91 803	1 439	90	211	16	444	553	0.6	440	1 041
Coal township	10 628	9 506	959	7	28	-	65	63	0.6	52	223
Edgewood CDP	2 619	2 583	4	1	12	-	4	15	0.6	14	10
Fairview-Ferndale CDP	2 411	2 393	5	1	2	-	3	7	0.3	7	3
Marshallton CDP	1 437	1 430	2	-	-	-	1	4	0.3	4	8
Delaware township	4 341	4 289	12	8	10	1	6	15	0.3	10	23
East Cameron township	686	683	-	2	1	-	-	-	-	-	9
East Chillisquaque township	664	658	4	-	-	-	2	-	-	-	6
Herndon borough	383	375	7	-	-	-	-	1	0.3	1	-
Jackson township	928	913	1	1	5	-	1	7	0.8	6	5
Jordan township	761	760	-	-	-	-	1	-	-	-	4
Kulpmont borough	2 985	2 952	14	-	1	-	7	11	0.4	10	16
Lewis township	1 862	1 850	3	1	3	-	1	4	0.2	3	4
Little Mahanoy township	435	431	1	-	1	-	-	2	0.5	2	-
Lower Augusta township	1 079	1 062	2	-	6	-	-	9	0.8	8	3
Lower Mahanoy township	1 586	1 577	6	-	-	-	1	2	0.1	1	3
McEwensville borough	314	309	5	-	-	-	-	-	-	-	1
Marion Heights borough	735	730	-	1	-	-	-	4	0.5	4	3
Milton borough	6 650	6 305	158	8	14	-	63	102	1.5	82	144
Mount Carmel borough	6 390	6 298	4	10	18	1	16	43	0.7	38	57
Mount Carmel township	2 701	2 689	-	-	3	1	1	7	0.3	6	3
Northumberland borough	3 714	3 654	27	5	7	-	15	6	0.2	1	23
Point township	3 722	3 668	13	8	14	-	4	15	0.4	7	26
Ralpho township	3 764	3 738	3	3	10	-	-	10	0.3	9	16
Elysburg CDP	2 067	2 054	3	1	5	-	-	4	0.2	3	9
Riverside borough	1 861	1 846	1	-	4	-	2	8	0.4	6	12
Rockefeller township	2 221	2 203	1	3	2	-	5	7	0.3	7	5
Rush township	1 189	1 168	3	-	8	1	2	7	0.6	6	3
Shamokin city	8 009	7 916	10	8	25	1	11	38	0.5	25	52
Shamokin township	2 159	2 145	4	-	4	-	4	2	0.1	2	5
Snydertown borough	357	354	-	-	2	-	-	1	0.3	1	-
Sunbury city	10 610	10 107	137	15	28	2	203	118	1.1	89	328
Turbot township	1 677	1 634	21	-	5	1	6	10	0.6	7	14
Turbotville borough	691	685	1	1	-	-	-	4	0.6	4	-
Upper Augusta township	2 556	2 509	13	-	2	3	12	17	0.7	15	19
Upper Mahanoy township	599	597	1	-	-	-	-	1	0.2	1	4
Washington township	660	658	-	-	-	-	1	1	0.2	1	1
Watsontown borough	2 255	2 225	9	4	3	3	2	9	0.4	8	8
West Cameron township	517	517	-	-	-	-	-	-	-	-	1
West Chillisquaque township	2 846	2 797	16	4	4	2	10	13	0.5	12	12
Zerbe township	2 021	1 995	3	1	3	-	3	16	0.8	16	8
Trevorton CDP	2 010	1 984	3	1	3	-	3	16	0.8	16	8
Perry County	43 602	42 964	189	53	65	5	92	234	0.5	199	301
Blain borough	252	243	9	-	-	-	-	-	-	-	-
Bloomfield borough	1 077	1 065	6	3	-	-	-	3	0.3	3	6
Buffalo township	1 128	1 120	-	-	1	-	3	4	0.4	4	9
Carroll township	5 095	5 041	13	6	3	1	11	20	0.4	18	31
Centre township	2 209	2 184	5	-	3	1	7	9	0.4	8	11
Duncannon borough	1 508	1 482	8	-	1	-	11	6	0.4	5	24
Greenwood township	1 010	1 006	1	-	-	-	-	3	0.3	3	10
Howe township	493	482	1	3	-	-	2	5	1.0	5	3
Jackson township	525	520	1	-	-	-	1	3	0.6	3	2
Juniata township	1 359	1 344	-	1	-	-	10	4	0.3	4	13
Landisburg borough	195	191	-	1	1	-	2	-	-	-	2
Liverpool borough	876	864	-	1	6	-	-	5	0.6	5	8
Liverpool township	966	953	12	-	-	-	-	1	0.1	1	1
Marysville borough	2 306	2 270	4	-	2	-	5	25	1.1	14	5
Miller township	953	938	1	1	-	-	-	13	1.4	11	18
Millerstown borough	679	673	2	-	1	-	-	3	0.4	3	6
New Buffalo borough	123	117	3	-	1	-	-	2	1.6	2	-
Newport borough	1 506	1 484	2	5	1	-	4	10	0.7	10	10
Northeast Madison township	856	777	45	3	2	1	15	13	1.5	7	28
Oliver township	2 061	2 019	14	3	11	-	5	9	0.4	9	13
Penn township	3 013	2 969	9	6	3	1	1	24	0.8	19	10
Rye township	2 327	2 305	5	-	8	-	2	7	0.3	7	13
Saville township	2 204	2 168	15	5	4	-	2	10	0.5	8	14
Southwest Madison township	856	855	-	-	-	-	-	1	0.1	1	-
Spring township	2 021	1 995	6	4	4	-	4	8	0.4	7	8
Toboyne township	494	490	-	1	-	-	-	3	0.6	3	-
Tuscarora township	1 122	1 090	14	4	3	-	2	9	0.8	8	10

Table 3. **Race and Hispanic or Latino: 2000**—Con.

[For information on confidentiality protection, nonsampling error, and definitions, see text]

Not Hispanic or Latino										State County County Subdivision Place
	One race							Two or more races		
	White									
Total	Number	Percent of total population	Black or African American	American Indian and Alaska Native	Asian	Native Hawaiian and Other Pacific Islander	Some other race	Total	Two races excluding Some other race, and three or more races	
										Northampton County—Con.
5 966	5 893	97.8	30	5	24	-	2	12	12	Nazareth borough
9 241	9 130	97.1	31	3	41	-	2	34	24	Northampton borough
2 763	2 724	96.8	13	1	4	2	2	17	10	North Catasauqua borough
16 416	15 599	92.8	344	7	304	4	16	142	110	Palmer township
2 425	2 337	95.7	28	1	38	-	2	19	19	Old Orchard CDP
3 517	3 388	93.8	54	3	45	1	7	19	14	Palmer Heights CDP
3 571	3 517	97.3	14	2	20	-	2	16	14	Pen Argyl borough
5 630	5 573	98.3	21	1	16	-	1	18	15	Plainfield township
1 289	1 268	97.5	6	1	7	-	-	7	7	Belfast CDP
555	546	94.3	-	-	5	-	-	4	4	Portland borough
1 621	1 608	97.3	3	-	6	-	-	4	4	Roseto borough
685	682	99.3	1	-	1	-	1	-	-	Stockertown borough
921	913	98.2	2	3	1	-	-	2	2	Tatamy borough
5 979	5 879	97.0	31	8	30	-	2	29	25	Upper Mount Bethel township
4 361	4 297	97.1	27	5	18	-	-	14	13	Upper Nazareth township
2 792	2 751	97.1	8	5	15	-	-	13	12	Eastlawn Gardens CDP
2 012	1 972	96.5	4	7	24	-	-	5	4	Walnutport borough
4 124	4 102	98.8	2	3	4	-	5	8	7	Washington township
1 109	1 067	92.6	22	1	12	-	2	5	5	West Easton borough
4 423	4 306	96.3	36	2	42	1	2	34	26	Williams township
7 371	7 007	91.2	141	5	119	3	13	83	76	Wilson borough
2 767	2 714	96.5	13	1	19	-	4	16	12	Wind Gap borough
93 515	91 314	96.6	1 397	83	206	13	37	465	419	Northumberland County
10 405	9 377	88.2	945	6	25	-	-	52	51	Coal township
2 609	2 580	98.5	4	1	9	-	-	15	14	Edgewood CDP
2 408	2 393	99.3	5	1	2	-	-	7	7	Fairview-Ferndale CDP
1 429	1 423	99.0	2	-	-	-	-	4	4	Marshallton CDP
4 318	4 276	98.5	12	6	10	1	2	11	10	Delaware township
677	674	98.3	-	2	1	-	-	-	-	East Cameron township
658	652	98.2	4	-	-	-	2	-	-	East Chillisquaque township
383	375	97.9	7	-	-	-	-	1	1	Herndon borough
923	909	98.0	1	1	5	-	-	7	6	Jackson township
757	757	99.5	-	-	-	-	-	-	-	Jordan township
2 969	2 943	98.6	14	-	1	-	-	11	10	Kulpmont borough
1 858	1 848	99.2	3	1	3	-	-	3	3	Lewis township
435	431	99.1	1	-	1	-	-	2	2	Little Mahanoy township
1 076	1 060	98.2	2	-	6	-	-	8	8	Lower Augusta township
1 583	1 577	99.4	5	-	-	-	-	1	1	Lower Mahanoy township
313	308	98.1	5	-	-	-	-	-	-	McEwensville borough
732	727	98.9	-	1	-	-	-	4	4	Marion Heights borough
6 506	6 246	93.9	152	7	14	-	3	84	77	Milton borough
6 333	6 271	98.1	4	9	16	1	2	30	28	Mount Carmel borough
2 698	2 688	99.5	-	-	3	1	-	6	6	Mount Carmel township
3 691	3 645	98.1	27	5	7	-	2	5	1	Northumberland borough
3 696	3 651	98.1	13	8	14	-	1	9	7	Point township
3 748	3 722	98.9	3	3	10	-	-	10	9	Ralpho township
2 058	2 045	98.9	3	1	5	-	-	4	3	Elysburg CDP
1 849	1 838	98.8	1	-	4	-	-	6	6	Riverside borough
2 216	2 201	99.1	1	3	2	-	2	7	7	Rockefeller township
1 186	1 167	98.1	3	-	8	1	-	7	6	Rush township
7 957	7 878	98.4	10	8	25	1	1	34	25	Shamokin city
2 154	2 144	99.3	4	-	4	-	-	2	2	Shamokin township
357	354	99.2	-	-	2	-	-	1	1	Snydertown borough
10 282	10 014	94.4	122	14	28	2	8	94	85	Sunbury city
1 663	1 628	97.1	17	-	5	1	2	10	7	Turbot township
691	685	99.1	1	1	-	-	-	4	4	Turbotville borough
2 537	2 499	97.8	13	-	2	3	3	17	15	Upper Augusta township
595	593	99.0	1	-	-	-	-	1	1	Upper Mahanoy township
659	658	99.7	-	-	-	-	-	1	1	Washington township
2 247	2 220	98.4	9	4	3	2	-	9	8	Watsontown borough
516	516	99.8	-	-	-	-	-	-	-	West Cameron township
2 834	2 790	98.0	14	4	4	-	9	13	12	West Chillisquaque township
2 013	1 992	98.6	3	-	3	-	-	15	15	Zerbe township
2 002	1 981	98.6	3	-	3	-	-	15	15	Trevorton CDP
43 301	42 772	98.1	182	45	65	3	25	209	192	Perry County
252	243	96.4	9	-	-	-	-	-	-	Blain borough
1 071	1 059	98.3	6	3	-	-	-	3	3	Bloomfield borough
1 119	1 113	98.7	-	-	1	-	1	4	4	Buffalo township
5 064	5 023	98.6	13	4	3	1	4	16	16	Carroll township
2 198	2 175	98.5	5	-	3	-	7	8	8	Centre township
1 484	1 470	97.5	8	-	1	-	-	5	5	Duncannon borough
1 000	996	98.6	1	-	-	-	-	3	3	Greenwood township
490	480	97.4	-	3	-	-	2	5	5	Howe township
523	519	98.9	1	-	-	-	-	3	3	Jackson township
1 346	1 341	98.7	-	1	-	-	-	4	4	Juniata township
193	191	97.9	-	1	1	-	-	-	-	Landisburg borough
868	857	97.8	-	1	6	-	-	4	4	Liverpool borough
965	952	98.6	12	-	-	-	-	1	1	Liverpool township
2 301	2 269	98.4	4	-	2	-	2	24	14	Marysville borough
935	921	96.6	1	1	-	-	-	12	11	Miller township
673	670	98.7	2	-	1	-	-	-	-	Millerstown borough
123	117	95.1	3	-	1	-	-	2	2	New Buffalo borough
1 496	1 478	98.1	2	1	1	-	4	10	10	Newport borough
828	771	90.1	44	3	2	1	-	7	7	Northeast Madison township
2 048	2 010	97.5	13	3	11	-	2	9	9	Oliver township
3 003	2 962	98.3	9	6	3	1	1	21	19	Penn township
2 314	2 292	98.5	5	-	8	-	2	7	7	Rye township
2 190	2 157	97.9	15	5	4	-	-	9	8	Saville township
856	855	99.9	-	-	-	-	-	1	1	Southwest Madison township
2 013	1 993	98.6	6	3	4	-	-	7	7	Spring township
494	490	99.2	-	1	-	-	-	3	3	Toboyne township
1 112	1 083	96.5	14	4	3	-	-	8	8	Tuscarora township

Table 3. **Race and Hispanic or Latino: 2000**—Con.

[For information on confidentiality protection, nonsampling error, and definitions, see text]

State County County Subdivision Place	Total population	Race									Hispanic or Latino (of any race)
		One race						Two or more races			
		White	Black or African American	American Indian and Alaska Native	Asian	Native Hawaiian and Other Pacific Islander	Some other race	Number	Percent of total population	Two races excluding Some other race, and three or more races	
Perry County—Con.											
Tyrone township	1 863	1 831	8	2	-	1	3	18	1.0	16	17
Watts township	1 196	1 187	1	3	3	-	-	2	0.2	1	5
Wheatfield township	3 329	3 301	4	1	7	-	2	14	0.4	14	24
Philadelphia County	1 517 550	683 267	655 824	4 073	67 654	729	72 429	33 574	2.2	16 381	128 928
Philadelphia city	1 517 550	683 267	655 824	4 073	67 654	729	72 429	33 574	2.2	16 381	128 928
Pike County	46 302	43 109	1 513	111	285	3	602	679	1.5	421	2 315
Blooming Grove township	3 621	3 345	122	7	26	1	84	36	1.0	13	151
Delaware township	6 319	6 016	136	9	28	-	54	76	1.2	52	302
Dingman township	8 788	8 273	200	41	45	-	92	137	1.6	79	450
Greene township	3 149	3 063	11	6	10	1	20	38	1.2	23	83
Lackawaxen township	4 154	3 941	107	8	18	-	20	60	1.4	45	113
Lehman township	7 515	6 087	856	16	78	1	270	207	2.8	105	881
Matamoras borough	2 312	2 232	14	8	22	-	12	24	1.0	18	74
Milford borough	1 104	1 062	15	5	6	-	6	10	0.9	9	16
Milford township	1 292	1 252	18	1	9	-	1	11	0.9	5	45
Palmyra township	3 145	3 081	17	3	6	-	11	27	0.9	22	50
Porter township	385	369	5	-	2	-	5	4	1.0	2	12
Shohola township	2 088	2 046	3	2	7	-	18	12	0.6	12	76
Westfall township	2 430	2 342	9	5	28	-	9	37	1.5	36	62
Potter County	18 080	17 729	52	40	90	5	35	129	0.7	113	103
Abbott township	226	224	-	-	-	-	-	2	0.9	2	-
Allegany township	402	398	-	-	-	-	-	4	1.0	2	1
Austin borough	623	615	1	-	-	-	2	5	0.8	4	1
Bingham township	687	673	2	7	-	-	-	5	0.7	5	-
Clara township	168	168	-	-	-	-	-	-	-	-	-
Coudersport borough	2 650	2 571	13	2	43	-	5	16	0.6	15	13
East Fork district	14	14	-	-	-	-	-	-	-	-	-
Eulalia township	941	920	5	-	10	-	-	6	0.6	6	2
Galeton borough	1 325	1 290	13	5	7	-	4	6	0.5	6	11
Genesee township	789	771	8	4	-	-	-	6	0.8	5	2
Harrison township	1 093	1 077	2	1	1	-	-	12	1.1	12	7
Hebron township	622	600	1	2	1	-	-	18	2.9	18	2
Hector township	453	452	-	1	-	-	-	-	-	-	5
Homer township	390	379	2	-	5	-	-	4	1.0	3	1
Keating township	307	304	1	1	-	-	1	-	-	-	6
Oswayo borough	159	158	-	1	-	-	-	-	-	-	-
Oswayo township	251	250	-	-	-	-	-	1	0.4	1	-
Pike township	292	291	-	-	-	-	-	1	0.3	1	-
Pleasant Valley township	80	80	-	-	-	-	-	-	-	-	3
Portage township	223	218	-	-	1	-	-	4	1.8	4	1
Roulette township	1 348	1 332	1	3	4	-	7	1	0.1	1	15
Sharon township	907	899	2	-	3	2	1	-	-	-	3
Shinglehouse borough	1 250	1 228	-	2	1	-	4	15	1.2	14	10
Stewardson township	74	73	-	-	-	-	-	1	1.4	1	-
Summit township	112	111	-	1	-	-	-	-	-	-	1
Sweden township	775	751	-	4	7	2	5	6	0.8	3	9
Sylvania township	61	57	-	-	-	-	-	4	6.6	4	-
Ulysses borough	684	675	-	5	-	1	-	3	0.4	3	4
Ulysses township	691	682	1	-	2	-	6	-	-	-	6
West Branch township	392	381	-	-	5	-	-	6	1.5	-	-
Wharton township	91	87	-	1	-	-	-	3	3.3	3	-
Schuylkill County	150 336	145 249	3 147	114	625	19	531	651	0.4	508	1 671
Ashland borough (part)	3 283	3 263	7	-	3	-	2	8	0.2	6	3
Auburn borough	839	830	7	-	1	-	-	1	0.1	1	-
Barry township	967	967	-	-	-	-	-	-	-	-	-
Beurys Lake CDP	133	133	-	-	-	-	-	-	-	-	-
Blythe township	905	900	-	-	3	-	-	2	0.2	2	3
Branch township	1 871	1 857	1	-	10	-	1	2	0.1	2	10
Butler township	3 588	3 549	21	1	8	-	4	5	0.1	5	4
Englewood CDP (part)	484	484	-	-	-	-	-	-	-	-	-
Fountain Springs CDP	100	100	-	-	-	-	-	-	-	-	-
Lavelle-Locustdale CDP	649	642	-	-	5	-	2	-	-	-	-
Cass township	2 383	2 125	243	-	6	-	3	6	0.3	5	100
Forrestville CDP	431	431	-	-	-	-	-	-	-	-	-
Heckscherville CDP	76	76	-	-	-	-	-	-	-	-	-
Coaldale borough	2 295	2 257	7	1	6	-	13	11	0.5	9	26
Cressona borough	1 635	1 611	1	-	15	2	-	6	0.4	6	3
Deer Lake borough	528	519	-	1	7	-	-	1	0.2	1	1
Delano township	487	483	-	-	4	-	-	-	-	-	-
Delano CDP	377	373	-	-	4	-	-	-	-	-	-
East Brunswick township	1 601	1 577	-	1	7	-	-	16	1.0	15	8
McKeansburg CDP	155	154	-	-	-	-	-	1	0.6	-	1
East Norwegian township	864	857	3	-	-	-	2	2	0.2	2	2
East Union township	1 419	1 408	-	2	1	-	5	3	0.2	2	13
Brandonville CDP	217	217	-	-	-	-	-	-	-	-	-
Oneida CDP	219	219	-	-	-	-	-	-	-	-	-
Sheppton CDP	239	239	-	-	-	-	-	-	-	-	-
Eldred township	719	714	1	-	4	-	-	-	-	-	3
Foster township	1 124	598	486	3	22	-	7	8	0.7	3	199
Buck Run CDP	203	199	-	-	-	-	-	4	2.0	-	-
Frackville borough	4 361	4 280	16	3	46	-	11	5	0.1	5	31
Frailey township	416	413	-	-	2	-	-	1	0.2	1	2
Donaldson CDP	325	323	-	-	1	-	-	1	0.3	1	1
Gilberton borough	867	849	-	3	14	-	-	1	0.1	1	3
Girardville borough	1 742	1 732	-	2	-	-	1	7	0.4	7	3
Gordon borough	781	771	-	3	2	-	2	3	0.4	3	4
Hegins township	3 519	3 484	3	-	8	2	12	10	0.3	7	20
Valley View CDP	1 677	1 654	2	-	5	2	8	6	0.4	3	14
Hubley township	889	882	2	-	1	2	1	1	0.1	1	10
Kline township	1 591	1 579	-	-	3	-	1	8	0.5	3	2

Table 3. **Race and Hispanic or Latino: 2000**—Con.

[For information on confidentiality protection, nonsampling error, and definitions, see text]

Not Hispanic or Latino										State County County Subdivision Place
	One race							Two or more races		
	White									
Total	Number	Percent of total population	Black or African American	American Indian and Alaska Native	Asian	Native Hawaiian and Other Pacific Islander	Some other race	Total	Two races excluding Some other race, and three or more races	
										Perry County—Con.
1 846	1 823	97.9	4	1	-	-	-	18	16	Tyrone township
1 191	1 182	98.8	1	3	3	-	-	2	1	Watts township
3 305	3 280	98.5	4	1	7	-	-	13	13	Wheatfield township
1 388 622	644 395	42.5	646 123	2 908	67 119	495	2 856	24 726	14 556	Philadelphia County
1 388 622	644 395	42.5	646 123	2 908	67 119	495	2 856	24 726	14 556	Philadelphia city
43 987	41 569	89.8	1 430	90	283	3	87	525	382	Pike County
3 470	3 265	90.2	121	7	26	1	22	28	13	Blooming Grove township
6 017	5 790	91.6	125	8	28	-	7	59	48	Delaware township
8 338	7 939	90.3	194	22	45	-	23	115	74	Dingman township
3 066	3 005	95.4	11	6	10	1	-	33	21	Greene township
4 041	3 869	93.1	98	7	18	-	1	48	43	Lackawaxen township
6 634	5 580	74.3	811	16	76	1	16	134	84	Lehman township
2 238	2 178	94.2	11	8	22	-	1	18	18	Matamoras borough
1 088	1 047	94.8	14	5	6	-	6	10	9	Milford borough
1 247	1 213	93.9	18	1	9	-	-	6	5	Milford township
3 095	3 037	96.6	16	3	6	-	6	27	22	Palmyra township
373	362	94.0	5	-	2	-	-	4	2	Porter township
2 012	1 987	95.2	2	2	7	-	3	11	11	Shohola township
2 368	2 297	94.5	4	5	28	-	2	32	32	Westfall township
17 977	17 660	97.7	52	37	90	5	8	125	111	Potter County
226	224	99.1	-	-	-	-	-	2	2	Abbott township
401	397	98.8	-	-	-	-	-	4	2	Allegany township
622	614	98.6	1	-	-	-	2	5	4	Austin borough
687	673	98.0	2	7	-	-	-	5	5	Bingham township
168	168	100.0	-	-	-	-	-	-	-	Clara township
2 637	2 559	96.6	13	2	43	-	4	16	15	Coudersport borough
14	14	100.0	-	-	-	-	-	-	-	East Fork district
939	918	97.6	5	-	10	-	-	6	6	Eulalia township
1 314	1 283	96.8	13	5	7	-	-	6	6	Galeton borough
787	769	97.5	8	4	-	-	-	6	5	Genesee township
1 086	1 071	98.0	2	1	1	-	-	11	11	Harrison township
620	600	96.5	1	1	1	-	-	17	17	Hebron township
448	447	98.7	-	1	-	-	-	-	-	Hector township
389	378	96.9	2	-	5	-	-	4	3	Homer township
301	300	97.7	1	-	-	-	-	-	-	Keating township
159	158	99.4	-	1	-	-	-	-	-	Oswayo borough
251	250	99.6	-	-	-	-	-	1	1	Oswayo township
292	291	99.7	-	-	-	-	-	1	1	Pike township
77	77	96.3	-	-	-	-	-	-	-	Pleasant Valley township
222	217	97.3	-	-	1	-	-	4	4	Portage township
1 333	1 322	98.1	1	3	4	-	2	1	1	Roulette township
904	897	98.9	2	-	3	2	-	-	-	Sharon township
1 240	1 223	97.8	-	2	1	-	-	14	14	Shinglehouse borough
74	73	98.6	-	-	-	-	-	1	1	Stewardson township
111	110	98.2	-	1	-	-	-	-	-	Summit township
766	749	96.6	-	3	7	2	-	5	3	Sweden township
61	57	93.4	-	-	-	-	-	4	4	Sylvania township
680	671	98.1	-	5	-	1	-	3	3	Ulysses borough
685	682	98.7	1	-	2	-	-	-	-	Ulysses township
392	381	97.2	-	-	5	-	-	6	-	West Branch township
91	87	95.6	-	1	-	-	-	3	3	Wharton township
148 665	144 290	96.0	3 049	97	622	18	46	543	481	Schuylkill County
3 280	3 262	99.4	7	-	3	-	-	8	6	Ashland borough (part)
839	830	98.9	7	-	1	-	-	1	1	Auburn borough
967	967	100.0	-	-	-	-	-	-	-	Barry township
133	133	100.0	-	-	-	-	-	-	-	Beurys Lake CDP
902	897	99.1	-	-	3	-	-	2	2	Blythe township
1 861	1 848	98.8	1	-	10	-	-	2	2	Branch township
3 584	3 547	98.9	21	1	8	-	2	5	5	Butler township
484	484	100.0	-	-	-	-	-	-	-	Englewood CDP (part)
100	100	100.0	-	-	-	-	-	-	-	Fountain Springs CDP
649	642	98.9	-	-	5	-	2	-	-	Lavelle-Locustdale CDP
2 283	2 044	85.8	226	-	6	-	1	6	5	Cass township
431	431	100.0	-	-	-	-	-	-	-	Forrestville CDP
76	76	100.0	-	-	-	-	-	-	-	Heckscherville CDP
2 269	2 248	98.0	5	1	6	-	-	9	9	Coaldale borough
1 632	1 609	98.4	1	-	15	1	-	6	6	Cressona borough
527	518	98.1	-	1	7	-	-	1	1	Deer Lake borough
487	483	99.2	-	-	4	-	-	-	-	Delano township
377	373	98.9	-	-	4	-	-	-	-	Delano CDP
1 593	1 570	98.1	-	1	7	-	-	15	15	East Brunswick township
154	154	99.4	-	-	-	-	-	-	-	McKeansburg CDP
862	857	99.2	3	-	-	-	-	2	2	East Norwegian township
1 406	1 402	98.8	-	-	1	-	-	3	2	East Union township
217	217	100.0	-	-	-	-	-	-	-	Brandonville CDP
219	219	100.0	-	-	-	-	-	-	-	Oneida CDP
239	239	100.0	-	-	-	-	-	-	-	Sheppton CDP
716	711	98.9	1	-	4	-	-	-	-	Eldred township
925	453	40.3	439	3	22	-	-	8	3	Foster township
203	199	98.0	-	-	-	-	-	4	-	Buck Run CDP
4 330	4 252	97.5	16	3	46	-	8	5	5	Frackville borough
414	411	98.8	-	-	2	-	-	1	1	Frailey township
324	322	99.1	-	-	1	-	-	1	1	Donaldson CDP
864	846	97.6	-	3	14	-	-	1	1	Gilberton borough
1 739	1 730	99.3	-	2	-	-	-	7	7	Girardville borough
777	769	98.5	-	3	2	-	-	3	3	Gordon borough
3 499	3 481	98.9	1	-	8	2	1	6	5	Hegins township
1 663	1 653	98.6	-	-	5	2	1	2	1	Valley View CDP
879	874	98.3	2	-	-	2	-	1	1	Hubley township
1 589	1 579	99.2	-	-	3	-	-	7	2	Kline township

Table 3. **Race and Hispanic or Latino: 2000**—Con.

[For information on confidentiality protection, nonsampling error, and definitions, see text]

State County County Subdivision Place	Total population	Race									Hispanic or Latino (of any race)
		One race						Two or more races			
		White	Black or African American	American Indian and Alaska Native	Asian	Native Hawaiian and Other Pacific Islander	Some other race	Number	Percent of total population	Two races excluding Some other race, and three or more races	
Schuylkill County—Con.											
Landingville borough	175	174	-	-	-	-	-	1	0.6	1	-
McAdoo borough	2 274	2 262	2	1	1	-	7	1	-	1	15
Mahanoy township	1 112	1 109	-	2	1	-	-	-	-	-	1
New Boston-Morea CDP	441	438	-	2	1	-	-	-	-	-	-
Mahanoy City borough	4 647	4 591	10	4	10	-	10	22	0.5	15	60
Mechanicsville borough	515	506	1	-	1	-	-	7	1.4	7	4
Middleport borough	458	456	-	1	-	-	1	-	-	-	1
Minersville borough	4 552	4 484	20	3	8	1	3	33	0.7	28	26
Mount Carbon borough	87	87	-	-	-	-	-	-	-	-	-
New Castle township	395	392	1	-	2	-	-	-	-	-	1
New Philadelphia borough	1 149	1 141	-	-	6	-	-	2	0.2	-	4
New Ringgold borough	291	290	1	-	-	-	-	-	-	-	2
North Manheim township	3 287	3 229	18	6	18	-	3	13	0.4	13	16
Renningers CDP	380	379	-	-	-	-	-	1	0.3	1	3
North Union township	1 225	1 200	-	-	7	-	9	9	0.7	1	6
Nuremberg CDP	231	227	-	-	4	-	-	-	-	-	-
Norwegian township	2 172	2 149	4	6	7	-	3	3	0.1	3	7
Marlin CDP	640	636	4	-	-	-	-	-	-	-	3
Seltzer CDP	307	307	-	-	-	-	-	-	-	-	-
Orwigsburg borough	3 106	3 035	10	1	34	2	7	17	0.5	17	17
Palo Alto borough	1 052	1 040	1	-	3	-	-	8	0.8	8	-
Pine Grove borough	2 154	2 127	3	-	11	-	2	11	0.5	10	1
Pine Grove township	3 930	3 899	-	1	10	-	2	18	0.5	14	13
Ravine CDP	629	622	-	-	4	-	-	3	0.5	3	-
Port Carbon borough	2 019	2 001	11	1	1	1	1	3	0.1	3	11
Port Clinton borough	288	283	-	1	-	-	1	3	1.0	2	8
Porter township	2 032	2 024	-	-	3	-	-	5	0.2	5	9
Reinerton-Orwin-Muir CDP	1 037	1 030	-	-	3	-	-	4	0.4	4	1
Pottsville city	15 549	14 885	352	19	79	1	82	131	0.8	118	190
Reilly township	802	799	-	-	-	-	-	3	0.4	1	2
Branchdale CDP	436	434	-	-	-	-	-	2	0.5	-	2
Newtown CDP	244	244	-	-	-	-	-	-	-	-	-
Ringtown borough	826	816	1	-	4	-	5	-	-	-	5
Rush township	3 957	3 816	93	1	19	1	10	17	0.4	16	44
Grier City-Park Crest CDP (part)	315	313	-	-	-	-	-	2	0.6	2	-
Hometown CDP	1 399	1 377	6	-	11	-	1	4	0.3	4	7
Ryan township	1 451	1 446	2	-	-	-	1	2	0.1	2	12
Grier City-Park Crest CDP (part)	639	639	-	-	-	-	-	-	-	-	3
St. Clair borough	3 254	3 212	22	3	2	-	7	8	0.2	5	23
Schuylkill township	1 123	1 116	1	3	1	-	-	2	0.2	2	1
Tuscarora CDP	939	934	1	2	-	-	-	2	0.2	2	-
Schuylkill Haven borough	5 548	5 394	42	8	39	3	16	46	0.8	24	70
Shenandoah borough	5 624	5 478	19	14	20	2	57	34	0.6	22	155
South Manheim township	2 191	2 154	10	-	5	-	8	14	0.6	10	15
Lake Wynonah CDP (part)	997	973	5	-	4	-	7	8	0.8	7	12
Tamaqua borough	7 174	7 080	13	6	16	-	18	41	0.6	26	93
Tower City borough	1 396	1 380	3	-	-	-	7	6	0.4	6	12
Tremont borough	1 784	1 766	7	1	1	1	-	8	0.4	7	1
Tremont township	250	249	-	-	-	-	-	1	0.4	1	-
Union township	1 308	1 303	5	-	-	-	-	-	-	-	12
Upper Mahantongo township	652	652	-	-	-	-	-	-	-	-	4
Klingerstown CDP	102	102	-	-	-	-	-	-	-	-	-
Walker township	936	931	-	-	2	-	-	3	0.3	2	2
Washington township	2 750	2 725	5	-	8	1	2	9	0.3	9	5
Wayne township	4 721	4 661	11	2	23	-	11	13	0.3	8	19
Friedensburg CDP	828	824	-	1	-	-	1	2	0.2	2	5
Lake Wynonah CDP (part)	964	951	4	-	2	-	4	3	0.3	1	8
Summit Station CDP	208	203	-	-	-	-	1	4	1.9	3	1
West Brunswick township	3 428	3 313	8	2	76	-	4	25	0.7	18	9
West Mahanoy township	6 166	4 284	1 665	5	25	-	176	11	0.2	5	317
Altamont CDP	2 689	1 442	1 107	1	17	-	116	6	0.2	1	206
Englewood CDP (part)	-	-	-	-	-	-	-	-	(X)	-	-
Shenandoah Heights CDP	1 298	1 289	-	1	1	-	5	2	0.2	2	9
West Penn township	3 852	3 805	8	3	9	-	13	14	0.4	11	28
Snyder County	37 546	36 768	307	18	156	2	113	182	0.5	144	368
Adams township	852	848	2	-	-	-	2	-	-	-	4
Troxelville CDP	192	192	-	-	-	-	-	-	-	-	-
Beaver township	527	526	-	-	-	-	-	1	0.2	1	-
Beavertown borough	870	858	-	-	-	-	1	11	1.3	7	5
Center township	2 162	2 132	11	6	-	1	4	8	0.4	8	11
Penns Creek CDP	668	650	8	4	-	1	3	2	0.3	2	7
Chapman township	1 426	1 422	2	-	1	-	-	1	0.1	-	1
Port Trevorton CDP (part)	201	199	1	-	1	-	-	-	-	-	-
Franklin township	2 094	2 091	1	1	-	-	-	1	-	1	9
Paxtonville CDP	221	221	-	-	-	-	-	-	-	-	-
Freeburg borough	584	580	2	-	1	-	-	1	0.2	1	-
Jackson township	1 276	1 256	9	-	3	-	6	2	0.2	1	9
Kratzerville CDP	391	387	2	-	-	-	2	-	-	-	2
McClure borough	975	969	2	-	1	-	-	3	0.3	3	-
Middleburg borough	1 382	1 362	6	-	4	-	3	7	0.5	6	5
Middlecreek township	1 971	1 955	2	-	2	-	2	10	0.5	10	11
Kreamer CDP	773	764	1	-	1	-	1	6	0.8	6	3
Monroe township	4 012	3 920	10	2	43	-	7	30	0.7	23	21
Hummels Wharf CDP	641	622	3	-	8	-	6	2	0.3	2	6
Penn township	3 781	3 610	98	2	30	-	25	16	0.4	9	82
Perry township	1 973	1 958	1	-	2	-	1	11	0.6	10	8
Mount Pleasant Mills CDP	342	341	-	-	-	-	-	1	0.3	1	-
Selinsgrove borough	5 383	5 096	147	4	49	-	47	40	0.7	30	157
Shamokin Dam borough	1 502	1 471	9	2	12	-	5	3	0.2	3	13
Spring township	1 563	1 540	2	-	2	-	-	19	1.2	19	5
Beaver Springs CDP	634	625	2	-	1	-	-	6	0.9	6	-
Union township	1 519	1 505	-	1	1	1	8	3	0.2	2	16
Port Trevorton CDP (part)	250	249	-	1	-	-	-	-	-	-	1

Table 3. **Race and Hispanic or Latino: 2000**—Con.

[For information on confidentiality protection, nonsampling error, and definitions, see text]

Not Hispanic or Latino										State County County Subdivision Place
	One race							Two or more races		
	White									
Total	Number	Percent of total population	Black or African American	American Indian and Alaska Native	Asian	Native Hawaiian and Other Pacific Islander	Some other race	Total	Two races excluding Some other race, and three or more races	
										Schuylkill County—Con.
175	174	99.4	-	-	-	-	-	1	1	Landingville borough
2 259	2 254	99.1	2	1	1	-	-	1	1	McAdoo borough
1 111	1 108	99.6	-	2	1	-	-	-	-	Mahanoy township
441	438	99.3	-	2	1	-	-	-	-	New Boston-Morea CDP
4 587	4 545	97.8	10	4	10	-	1	17	14	Mahanoy City borough
511	502	97.5	1	-	1	-	-	7	7	Mechanicsville borough
457	456	99.6	-	1	-	-	-	-	-	Middleport borough
4 526	4 466	98.1	20	2	8	1	1	28	26	Minersville borough
87	87	100.0	-	-	-	-	-	-	-	Mount Carbon borough
394	391	99.0	1	-	2	-	-	-	-	New Castle township
1 145	1 137	99.0	-	-	6	-	-	2	-	New Philadelphia borough
289	288	99.0	1	-	-	-	-	-	-	New Ringgold borough
3 271	3 215	97.8	17	6	18	-	2	13	13	North Manheim township
377	376	98.9	-	-	-	-	-	1	1	Renningers CDP
1 219	1 199	97.9	-	-	7	-	4	9	1	North Union township
231	227	98.3	-	-	4	-	-	-	-	Nuremberg CDP
2 165	2 146	98.8	3	6	7	-	-	3	3	Norwegian township
637	634	99.1	3	-	-	-	-	-	-	Marlin CDP
307	307	100.0	-	-	-	-	-	-	-	Seltzer CDP
3 089	3 025	97.4	10	1	34	2	-	17	17	Orwigsburg borough
1 052	1 040	98.9	1	-	3	-	-	8	8	Palo Alto borough
2 153	2 126	98.7	3	-	11	-	2	11	10	Pine Grove borough
3 917	3 891	99.0	-	1	10	-	1	14	14	Pine Grove township
629	622	98.9	-	-	4	-	-	3	3	Ravine CDP
2 008	1 991	98.6	11	1	1	1	-	3	3	Port Carbon borough
280	278	96.5	-	1	-	-	-	1	1	Port Clinton borough
2 023	2 015	99.2	-	-	3	-	-	5	5	Porter township
1 036	1 029	99.2	-	-	3	-	-	4	4	Reinerton-Orwin-Muir CDP
15 359	14 794	95.1	345	17	79	1	13	110	102	Pottsville city
800	799	99.6	-	-	-	-	-	1	1	Reilly township
434	434	99.5	-	-	-	-	-	-	-	Branchdale CDP
244	244	100.0	-	-	-	-	-	-	-	Newtown CDP
821	816	98.8	1	-	4	-	-	-	-	Ringtown borough
3 913	3 793	95.9	85	1	18	1	-	15	15	Rush township
315	313	99.4	-	-	-	-	-	2	2	Grier City-Park Crest CDP (part)
1 392	1 373	98.1	5	-	10	-	-	4	4	Hometown CDP
1 439	1 435	98.9	2	-	-	-	-	2	2	Ryan township
636	636	99.5	-	-	-	-	-	-	-	Grier City-Park Crest CDP (part)
3 231	3 201	98.4	21	3	2	-	-	4	4	St. Clair borough
1 122	1 115	99.3	1	3	1	-	-	2	2	Schuylkill township
939	934	99.5	1	2	-	-	-	2	2	Tuscarora CDP
5 478	5 357	96.6	42	8	39	3	2	27	24	Schuylkill Haven borough
5 469	5 400	96.0	19	5	20	2	-	23	21	Shenandoah borough
2 176	2 149	98.1	10	-	5	-	-	12	10	South Manheim township
985	969	97.2	5	-	4	-	-	7	7	Lake Wynonah CDP (part)
7 081	7 018	97.8	13	5	16	-	2	27	26	Tamaqua borough
1 384	1 375	98.5	3	-	-	-	-	6	6	Tower City borough
1 783	1 765	98.9	7	1	1	1	-	8	7	Tremont borough
250	249	99.6	-	-	-	-	-	1	1	Tremont township
1 296	1 291	98.7	5	-	-	-	-	-	-	Union township
648	648	99.4	-	-	-	-	-	-	-	Upper Mahantongo township
102	102	100.0	-	-	-	-	-	-	-	Klingerstown CDP
934	930	99.4	-	-	2	-	-	2	1	Walker township
2 745	2 722	99.0	5	-	7	1	1	9	9	Washington township
4 702	4 654	98.6	10	2	23	-	3	10	8	Wayne township
823	820	99.0	-	1	-	-	-	2	2	Friedensburg CDP
956	949	98.4	3	-	2	-	-	2	1	Lake Wynonah CDP (part)
207	203	97.6	-	-	-	-	-	4	3	Summit Station CDP
3 419	3 307	96.5	8	2	76	-	2	24	18	West Brunswick township
5 849	4 158	67.4	1 654	5	25	-	-	7	5	West Mahanoy township
2 483	1 362	50.7	1 100	1	17	-	-	3	1	Altamont CDP
-	-	(X)	-	-	-	-	-	-	-	Englewood CDP (part)
1 289	1 285	99.0	-	1	1	-	-	2	2	Shenandoah Heights CDP
3 824	3 792	98.4	8	1	9	-	-	14	11	West Penn township
37 178	36 559	97.4	288	15	153	2	7	154	142	Snyder County
848	846	99.3	2	-	-	-	-	-	-	Adams township
192	192	100.0	-	-	-	-	-	-	-	Troxelville CDP
527	526	99.8	-	-	-	-	-	1	1	Beaver township
865	858	98.6	-	-	-	-	-	7	7	Beavertown borough
2 151	2 125	98.3	11	6	-	1	-	8	8	Center township
661	646	96.7	8	4	-	1	-	2	2	Penns Creek CDP
1 425	1 421	99.6	2	-	1	-	-	1	-	Chapman township
201	199	99.0	1	-	1	-	-	-	-	Port Trevorton CDP (part)
2 085	2 082	99.4	1	1	-	-	-	1	1	Franklin township
221	221	100.0	-	-	-	-	-	-	-	Paxtonville CDP
584	580	99.3	2	-	1	-	-	1	1	Freeburg borough
1 267	1 254	98.3	9	-	3	-	-	1	1	Jackson township
389	387	99.0	2	-	-	-	-	-	-	Kratzerville CDP
975	969	99.4	2	-	1	-	-	3	3	McClure borough
1 377	1 361	98.5	6	-	4	-	-	6	6	Middleburg borough
1 960	1 946	98.7	2	-	2	-	-	10	10	Middlecreek township
770	762	98.6	1	-	1	-	-	6	6	Kreamer CDP
3 991	3 908	97.4	9	2	43	-	-	29	23	Monroe township
635	622	97.0	3	-	8	-	-	2	2	Hummels Wharf CDP
3 699	3 567	94.3	87	2	30	-	2	11	8	Penn township
1 965	1 950	98.8	1	-	2	-	1	11	10	Perry township
342	341	99.7	-	-	-	-	-	1	1	Mount Pleasant Mills CDP
5 226	5 001	92.9	141	3	47	-	4	30	29	Selinsgrove borough
1 489	1 466	97.6	8	-	12	-	-	3	3	Shamokin Dam borough
1 558	1 535	98.2	2	-	2	-	-	19	19	Spring township
634	625	98.6	2	-	1	-	-	6	6	Beaver Springs CDP
1 503	1 498	98.6	-	1	1	1	-	2	2	Union township
249	248	99.2	-	1	-	-	-	-	-	Port Trevorton CDP (part)

Table 3. **Race and Hispanic or Latino: 2000**—Con.

[For information on confidentiality protection, nonsampling error, and definitions, see text]

State County County Subdivision Place	Total population	Race									Hispanic or Latino (of any race)
		One race						Two or more races			
		White	Black or African American	American Indian and Alaska Native	Asian	Native Hawaiian and Other Pacific Islander	Some other race	Number	Percent of total population	Two races excluding Some other race, and three or more races	
Snyder County—Con.											
Washington township	1 532	1 514	1	-	3	-	1	13	0.8	8	6
West Beaver township	1 124	1 122	-	-	1	-	-	1	0.1	1	4
West Perry township	1 038	1 033	2	-	1	-	1	1	0.1	1	1
Somerset County	80 023	77 938	1 275	65	172	6	250	317	0.4	213	532
Addison borough	214	214	-	-	-	-	-	-	-	-	1
Addison township	1 019	1 016	-	1	1	-	1	-	-	-	2
Allegheny township	654	640	-	-	2	-	11	1	0.2	1	11
Benson borough	194	194	-	-	-	-	-	-	-	-	-
Berlin borough	2 192	2 182	1	-	7	-	1	1	-	1	4
Black township	980	971	6	1	-	-	-	2	0.2	2	-
Boswell borough	1 364	1 354	2	3	1	-	-	4	0.3	4	1
Brothersvalley township	4 184	2 908	1 033	6	14	-	158	65	1.6	2	235
Callimont borough	51	51	-	-	-	-	-	-	-	-	-
Casselman borough	99	99	-	-	-	-	-	-	-	-	-
Central City borough	1 258	1 250	1	-	2	-	1	4	0.3	4	1
Conemaugh township	7 452	7 417	3	5	9	1	4	13	0.2	10	31
Davidsville CDP	1 119	1 107	1	3	7	-	1	-	-	-	8
Jerome CDP	1 068	1 068	-	-	-	-	-	-	-	-	2
Confluence borough	834	830	2	-	-	-	-	2	0.2	2	2
Elk Lick township	2 293	2 279	-	-	-	2	4	8	0.3	6	15
Fairhope township	137	137	-	-	-	-	-	-	-	-	-
Garrett borough	449	447	-	-	-	-	-	2	0.4	2	-
Greenville township	718	705	-	-	-	-	-	13	1.8	13	-
Hooversville borough	779	770	2	1	-	-	-	6	0.8	5	1
Indian Lake borough	450	447	-	-	-	-	1	2	0.4	-	2
Jefferson township	1 375	1 365	5	1	1	-	-	3	0.2	3	5
Jenner township	4 054	4 027	-	2	4	-	5	16	0.4	13	10
Jennerstown borough	714	714	-	-	-	-	-	-	-	-	-
Larimer township	590	586	-	3	-	-	-	1	0.2	1	-
Lincoln township	1 669	1 659	2	-	2	-	4	2	0.1	2	5
Lower Turkeyfoot township	672	665	-	5	-	-	-	2	0.3	2	6
Meyersdale borough	2 473	2 457	6	3	4	-	-	3	0.1	3	18
Middlecreek township	797	791	-	1	-	-	-	5	0.6	5	5
Milford township	1 561	1 558	1	-	1	-	-	1	0.1	1	3
New Baltimore borough	168	162	-	-	6	-	-	-	-	-	-
New Centerville borough	193	190	2	-	1	-	-	-	-	-	2
Northampton township	366	362	1	1	-	-	2	-	-	-	2
Ogle township	588	585	-	-	-	-	-	3	0.5	1	3
Paint borough	1 103	1 085	6	-	2	-	-	10	0.9	10	2
Paint township	3 300	3 291	-	-	3	-	3	3	0.1	2	17
Quemahoning township	2 180	2 170	1	2	1	-	1	5	0.2	3	8
Rockwood borough	954	950	-	1	1	-	-	2	0.2	2	-
Salisbury borough	878	875	-	-	-	-	-	3	0.3	3	7
Seven Springs borough (part)	126	125	-	-	1	-	-	-	-	-	1
Shade township	2 886	2 868	2	1	1	-	-	14	0.5	10	15
Shanksville borough	245	245	-	-	-	-	-	-	-	-	-
Somerset borough	6 762	6 613	47	6	47	2	13	34	0.5	32	37
Somerset township	9 319	9 058	138	6	50	-	32	35	0.4	24	46
Friedens CDP	1 673	1 662	1	2	3	-	1	4	0.2	4	3
Southampton township	655	641	6	1	1	-	-	6	0.9	6	1
Stonycreek township	2 221	2 198	2	7	3	-	1	10	0.5	8	5
Stoystown borough	428	427	-	1	-	-	-	-	-	-	1
Summit township	2 368	2 347	5	2	1	-	-	13	0.5	11	1
Upper Turkeyfoot township	1 232	1 224	1	2	1	-	1	3	0.2	2	1
Ursina borough	254	251	-	-	1	-	-	2	0.8	1	-
Wellersburg borough	176	174	-	-	-	-	-	2	1.1	2	-
Windber borough	4 395	4 364	-	3	4	1	7	16	0.4	14	25
Sullivan County	6 556	6 266	144	50	10	-	30	56	0.9	43	72
Cherry township	1 718	1 701	-	7	2	-	1	7	0.4	1	13
Colley township	647	456	135	6	1	-	27	22	3.4	18	49
Davidson township	626	616	1	2	-	-	1	6	1.0	5	3
Dushore borough	663	648	1	8	-	-	-	6	0.9	6	1
Eagles Mere borough	153	152	-	-	1	-	-	-	-	-	1
Elkland township	607	584	6	10	2	-	1	4	0.7	3	4
Forks township	407	405	-	-	1	-	-	1	0.2	1	-
Forksville borough	147	140	-	7	-	-	-	-	-	-	-
Fox township	332	330	-	-	2	-	-	-	-	-	-
Hillsgrove township	265	261	-	-	1	-	-	3	1.1	2	1
Laporte borough	290	287	1	2	-	-	-	-	-	-	-
Laporte township	373	362	-	8	-	-	-	3	0.8	3	-
Shrewsbury township	328	324	-	-	-	-	-	4	1.2	4	-
Susquehanna County	42 238	41 621	128	63	92	6	73	255	0.6	200	285
Apolacon township	507	496	2	-	1	-	1	7	1.4	5	4
Ararat township	531	523	1	-	2	-	1	4	0.8	2	2
Auburn township	1 816	1 794	5	-	1	-	1	15	0.8	14	5
Bridgewater township	2 668	2 610	18	5	5	-	9	21	0.8	13	15
Brooklyn township	889	877	-	3	-	1	1	7	0.8	7	2
Choconut township	797	789	-	3	1	-	-	4	0.5	4	8
Clifford township	2 381	2 353	9	1	1	1	4	12	0.5	11	18
Dimock township	1 398	1 379	6	-	2	-	4	7	0.5	7	5
Forest City borough	1 855	1 845	2	3	1	-	2	2	0.1	2	12
Forest Lake township	1 194	1 183	-	-	-	1	2	8	0.7	8	10
Franklin township	938	926	2	-	2	-	3	5	0.5	5	4
Friendsville borough	91	91	-	-	-	-	-	-	-	-	-
Gibson township	1 129	1 120	2	1	1	-	2	3	0.3	3	11
Great Bend borough	700	691	1	1	7	-	-	-	-	-	-
Great Bend township	1 890	1 856	3	6	3	-	7	15	0.8	12	14
Hallstead borough	1 216	1 197	8	2	5	-	1	3	0.2	1	3
Harford township	1 301	1 286	3	5	1	-	2	4	0.3	3	5
Harmony township	558	552	-	-	5	1	-	-	-	-	11
Herrick township	599	583	3	6	3	-	-	4	0.7	4	6

Table 3. **Race and Hispanic or Latino: 2000**—Con.

[For information on confidentiality protection, nonsampling error, and definitions, see text]

Not Hispanic or Latino										State County County Subdivision Place
	One race							Two or more races		
	White									
Total	Number	Percent of total population	Black or African American	American Indian and Alaska Native	Asian	Native Hawaiian and Other Pacific Islander	Some other race	Total	Two races excluding Some other race, and three or more races	
										Snyder County—Con.
1 526	1 514	98.8	1	-	3	-	-	8	8	Washington township
1 120	1 119	99.6	-	-	-	-	-	1	1	West Beaver township
1 037	1 033	99.5	2	-	1	-	-	1	1	West Perry township
79 491	77 736	97.1	1 268	63	172	6	5	241	207	Somerset County
213	213	99.5	-	-	-	-	-	-	-	Addison borough
1 017	1 015	99.6	-	1	1	-	-	-	-	Addison township
643	640	97.9	-	-	2	-	-	1	1	Allegheny township
194	194	100.0	-	-	-	-	-	-	-	Benson borough
2 188	2 179	99.4	1	-	7	-	-	1	1	Berlin borough
980	971	99.1	6	1	-	-	-	2	2	Black township
1 363	1 353	99.2	2	3	1	-	-	4	4	Boswell borough
3 949	2 897	69.2	1 030	6	14	-	-	2	2	Brothersvalley township
51	51	100.0	-	-	-	-	-	-	-	Callimont borough
99	99	100.0	-	-	-	-	-	-	-	Casselman borough
1 257	1 250	99.4	1	-	2	-	-	4	4	Central City borough
7 421	7 392	99.2	3	5	9	1	-	11	10	Conemaugh township
1 111	1 100	98.3	1	3	7	-	-	-	-	Davidsville CDP
1 066	1 066	99.8	-	-	-	-	-	-	-	Jerome CDP
832	828	99.3	2	-	-	-	-	2	2	Confluence borough
2 278	2 270	99.0	-	-	-	2	-	6	6	Elk Lick township
137	137	100.0	-	-	-	-	-	-	-	Fairhope township
449	447	99.6	-	-	-	-	-	2	2	Garrett borough
718	705	98.2	-	-	-	-	-	13	13	Greenville township
778	769	98.7	2	1	-	-	-	6	5	Hooversville borough
448	446	99.1	-	-	-	-	-	2	-	Indian Lake borough
1 370	1 361	99.0	5	1	1	-	-	2	2	Jefferson township
4 044	4 021	99.2	-	1	4	-	2	16	13	Jenner township
714	714	100.0	-	-	-	-	-	-	-	Jennerstown borough
590	586	99.3	-	3	-	-	-	1	1	Larimer township
1 664	1 658	99.3	1	-	2	-	1	2	2	Lincoln township
666	659	98.1	-	5	-	-	-	2	2	Lower Turkeyfoot township
2 455	2 439	98.6	6	3	4	-	-	3	3	Meyersdale borough
792	788	98.9	-	-	-	-	-	4	4	Middlecreek township
1 558	1 555	99.6	1	-	1	-	-	1	1	Milford township
168	162	96.4	-	-	6	-	-	-	-	New Baltimore borough
191	190	98.4	-	-	1	-	-	-	-	New Centerville borough
364	362	98.9	1	1	-	-	-	-	-	Northampton township
585	583	99.1	-	-	-	-	-	2	1	Ogle township
1 101	1 084	98.3	6	-	2	-	-	9	9	Paint borough
3 283	3 277	99.3	-	-	3	-	-	3	2	Paint township
2 172	2 162	99.2	1	2	1	-	1	5	3	Quemahoning township
954	950	99.6	-	1	1	-	-	2	2	Rockwood borough
871	868	98.9	-	-	-	-	-	3	3	Salisbury borough
125	124	98.4	-	-	1	-	-	-	-	Seven Springs borough (part)
2 871	2 855	98.9	2	1	1	-	-	12	8	Shade township
245	245	100.0	-	-	-	-	-	-	-	Shanksville borough
6 725	6 589	97.4	47	6	47	2	1	33	32	Somerset borough
9 273	9 046	97.1	137	6	50	-	-	34	23	Somerset township
1 670	1 661	99.3	1	2	3	-	-	3	3	Friedens CDP
654	640	97.7	6	1	1	-	-	6	6	Southampton township
2 216	2 195	98.8	2	7	3	-	-	9	8	Stonycreek township
427	426	99.5	-	1	-	-	-	-	-	Stoystown borough
2 367	2 346	99.1	5	2	1	-	-	13	11	Summit township
1 231	1 224	99.4	1	2	1	-	-	3	2	Upper Turkeyfoot township
254	251	98.8	-	-	1	-	-	2	1	Ursina borough
176	174	98.9	-	-	-	-	-	2	2	Wellersburg borough
4 370	4 346	98.9	-	3	4	1	-	16	14	Windber borough
6 484	6 239	95.2	140	48	9	-	1	47	42	Sullivan County
1 705	1 693	98.5	-	7	2	-	1	2	1	Cherry township
598	442	68.3	131	4	1	-	-	20	17	Colley township
623	615	98.2	1	2	-	-	-	5	5	Davidson township
662	647	97.6	1	8	-	-	-	6	6	Dushore borough
152	152	99.3	-	-	-	-	-	-	-	Eagles Mere borough
603	581	95.7	6	10	2	-	-	4	3	Elkland township
407	405	99.5	-	-	1	-	-	1	1	Forks township
147	140	95.2	-	7	-	-	-	-	-	Forksville borough
332	330	99.4	-	-	2	-	-	-	-	Fox township
264	261	98.5	-	-	1	-	-	2	2	Hillsgrove township
290	287	99.0	1	2	-	-	-	-	-	Laporte borough
373	362	97.1	-	8	-	-	-	3	3	Laporte township
328	324	98.8	-	-	-	-	-	4	4	Shrewsbury township
41 953	41 429	98.1	117	58	91	4	17	237	196	Susquehanna County
503	494	97.4	-	-	1	-	1	7	5	Apolacon township
529	523	98.5	-	-	1	-	1	4	2	Ararat township
1 811	1 791	98.6	5	-	1	-	-	14	14	Auburn township
2 653	2 604	97.6	18	5	5	-	-	21	13	Bridgewater township
887	876	98.5	-	3	-	1	-	7	7	Brooklyn township
789	782	98.1	-	2	1	-	-	4	4	Choconut township
2 363	2 339	98.2	8	1	1	1	1	12	11	Clifford township
1 393	1 378	98.6	6	-	2	-	-	7	7	Dimock township
1 843	1 834	98.9	2	3	1	-	1	2	2	Forest City borough
1 184	1 173	98.2	-	-	-	1	2	8	8	Forest Lake township
934	923	98.4	2	-	2	-	2	5	5	Franklin township
91	91	100.0	-	-	-	-	-	-	-	Friendsville borough
1 118	1 111	98.4	2	1	1	-	-	3	3	Gibson township
700	691	98.7	1	1	7	-	-	-	-	Great Bend borough
1 876	1 852	98.0	3	6	3	-	-	12	10	Great Bend township
1 213	1 194	98.2	8	2	5	-	1	3	1	Hallstead borough
1 296	1 285	98.8	1	5	1	-	-	4	3	Harford township
547	541	97.0	-	-	5	1	-	-	-	Harmony township
593	580	96.8	-	6	3	-	-	4	4	Herrick township

Table 3. **Race and Hispanic or Latino: 2000**—Con.

[For information on confidentiality protection, nonsampling error, and definitions, see text]

State County County Subdivision Place	Total population	Race									Hispanic or Latino (of any race)
		One race						Two or more races			
		White	Black or African American	American Indian and Alaska Native	Asian	Native Hawaiian and Other Pacific Islander	Some other race	Number	Percent of total population	Two races excluding Some other race, and three or more races	
Susquehanna County—Con.											
Hop Bottom borough	333	320	8	1	-	-	1	3	0.9	1	1
Jackson township	788	772	4	-	1	-	-	11	1.4	11	4
Jessup township	564	549	5	-	-	-	1	9	1.6	7	1
Lanesboro borough	588	575	-	1	9	1	-	2	0.3	1	4
Lathrop township	835	828	1	-	1	-	4	1	0.1	1	2
Lenox township	1 832	1 819	3	3	2	-	2	3	0.2	3	7
Liberty township	1 266	1 244	3	2	-	-	-	17	1.3	5	2
Little Meadows borough	290	284	-	-	2	-	-	4	1.4	4	2
Middletown township	340	333	-	2	-	-	1	4	1.2	2	6
Montrose borough	1 664	1 645	8	-	1	-	1	9	0.5	5	5
New Milford borough	878	867	7	2	1	-	1	-	-	-	1
New Milford township	1 859	1 822	11	2	4	-	6	14	0.8	10	24
Oakland borough	622	608	1	3	5	-	-	5	0.8	3	1
Oakland township	550	546	-	-	-	-	2	2	0.4	1	8
Rush township	1 290	1 273	2	1	2	-	4	8	0.6	6	9
Silver Lake township	1 729	1 697	4	8	1	1	4	14	0.8	14	14
Springville township	1 555	1 543	1	1	3	-	1	6	0.4	5	15
Susquehanna Depot borough	1 690	1 662	2	-	16	-	-	10	0.6	8	21
Thompson borough	299	288	-	1	-	-	-	10	3.3	10	1
Thompson township	440	432	2	-	-	-	5	1	0.2	1	6
Union Dale borough	368	363	1	-	3	-	-	1	0.3	1	16
Tioga County	41 373	40 589	250	96	124	4	56	254	0.6	217	214
Bloss township	354	354	-	-	-	-	-	-	-	-	-
Blossburg borough	1 480	1 466	4	2	1	-	2	5	0.3	3	8
Brookfield township	443	439	-	-	-	-	-	4	0.9	3	4
Charleston township	3 233	3 166	6	5	21	2	3	30	0.9	25	35
Chatham township	587	577	-	3	2	-	4	1	0.2	-	5
Clymer township	597	593	-	1	1	-	-	2	0.3	2	-
Covington township	1 047	1 021	1	4	3	-	-	18	1.7	16	6
Deerfield township	659	652	4	-	-	-	-	3	0.5	3	4
Delmar township	2 893	2 858	10	8	3	-	3	11	0.4	8	8
Duncan township	213	208	1	2	2	-	-	-	-	-	2
Elk township	51	51	-	-	-	-	-	-	-	-	-
Elkland borough	1 786	1 756	17	3	-	-	1	9	0.5	9	15
Farmington township	636	633	-	-	-	-	1	2	0.3	1	2
Gaines township	553	541	3	3	-	-	-	6	1.1	6	-
Hamilton township	462	457	-	2	1	1	-	1	0.2	1	1
Jackson township	2 054	2 026	6	2	2	-	1	17	0.8	16	6
Knoxville borough	617	615	-	1	-	-	-	1	0.2	1	2
Lawrence township	1 721	1 710	3	-	-	-	-	8	0.5	7	5
Lawrenceville borough	627	622	2	1	2	-	-	-	-	-	3
Liberty borough	230	228	-	-	-	-	-	2	0.9	2	2
Liberty township	868	865	-	1	-	-	1	1	0.1	1	1
Mansfield borough	3 411	3 184	142	11	26	-	13	35	1.0	32	34
Middlebury township	1 221	1 202	-	1	2	-	11	5	0.4	4	10
Morris township	646	637	1	3	2	-	-	3	0.5	3	2
Nelson township	587	578	1	1	-	-	-	7	1.2	5	-
Osceola township	700	685	4	-	1	-	-	10	1.4	9	1
Putnam township	428	426	-	1	-	-	-	1	0.2	1	2
Richmond township	2 475	2 416	11	9	13	-	6	20	0.8	15	17
Roseville borough	207	202	-	1	2	-	-	2	1.0	2	1
Rutland township	736	727	3	4	-	-	-	2	0.3	-	-
Shippen township	472	465	-	-	1	-	-	6	1.3	6	-
Sullivan township	1 322	1 293	3	10	4	-	-	12	0.9	11	5
Tioga borough	622	616	2	1	-	-	-	3	0.5	3	2
Tioga township	995	987	-	3	1	-	-	4	0.4	4	2
Union township	945	936	1	1	-	1	-	6	0.6	6	1
Ward township	128	128	-	-	-	-	-	-	-	-	-
Wellsboro borough	3 328	3 266	13	6	30	-	6	7	0.2	6	19
Westfield borough	1 190	1 161	12	4	3	-	3	7	0.6	3	7
Westfield township	849	842	-	2	1	-	1	3	0.4	3	2
Union County	41 624	37 496	2 878	67	443	17	152	571	1.4	372	1 622
Buffalo township	3 207	3 138	18	3	8	1	12	27	0.8	26	31
East Buffalo township	5 730	5 499	69	2	102	4	20	34	0.6	27	107
Linntown CDP	1 542	1 475	20	1	29	2	6	9	0.6	6	31
Gregg township	4 687	2 586	1 716	14	91	2	16	262	5.6	113	964
Hartleton borough	260	253	-	-	-	-	-	7	2.7	-	1
Hartley township	1 714	1 700	3	-	3	2	-	6	0.4	5	3
Kelly township	4 502	3 566	852	11	39	-	8	26	0.6	25	279
Lewis township	1 405	1 381	7	1	2	-	4	10	0.7	10	9
Lewisburg borough	5 620	5 146	147	10	157	6	56	98	1.7	79	131
Limestone township	1 572	1 553	6	1	1	-	-	11	0.7	10	3
Mifflinburg borough	3 594	3 528	16	3	8	1	12	26	0.7	23	27
New Berlin borough	838	825	2	-	-	-	5	6	0.7	3	8
Union township	1 427	1 385	4	15	14	1	1	7	0.5	7	2
West Buffalo township	2 795	2 742	12	7	9	-	7	18	0.6	14	27
White Deer township	4 273	4 194	26	-	9	-	11	33	0.8	30	30
Venango County	57 565	56 208	626	105	132	11	98	385	0.7	341	298
Allegheny township	281	271	-	3	-	-	-	7	2.5	7	-
Barkeyville borough	237	230	-	-	7	-	-	-	-	-	-
Canal township	1 008	1 003	1	1	-	-	1	2	0.2	2	4
Cherrytree township	1 543	1 530	1	4	2	-	1	5	0.3	4	4
Clinton township	758	740	10	-	2	-	1	5	0.7	3	1
Clintonville borough	528	513	8	3	-	-	1	3	0.6	3	1
Cooperstown borough	460	459	-	-	1	-	-	-	-	-	6
Cornplanter township	2 687	2 655	11	2	1	-	1	17	0.6	14	9
Hasson Heights CDP	1 495	1 470	9	1	-	-	1	14	0.9	11	8
Cranberry township	7 014	6 921	22	17	14	-	17	23	0.3	20	46
Seneca CDP	966	958	3	-	3	-	1	1	0.1	1	1
Woodland Heights CDP	1 402	1 368	6	5	6	-	8	9	0.6	6	26
Emlenton borough (part)	774	765	-	2	3	-	-	4	0.5	2	-

Table 3. **Race and Hispanic or Latino: 2000**—Con.

[For information on confidentiality protection, nonsampling error, and definitions, see text]

Not Hispanic or Latino										State County County Subdivision Place
	One race							Two or more races		
	White									
Total	Number	Percent of total population	Black or African American	American Indian and Alaska Native	Asian	Native Hawaiian and Other Pacific Islander	Some other race	Total	Two races excluding Some other race, and three or more races	
										Susquehanna County—Con.
332	320	96.1	8	1	-	-	-	3	1	Hop Bottom borough
784	768	97.5	4	-	1	-	-	11	11	Jackson township
563	549	97.3	5	-	-	-	-	9	7	Jessup township
584	574	97.6	-	-	9	-	-	1	1	Lanesboro borough
833	828	99.2	1	-	1	-	2	1	1	Lathrop township
1 825	1 814	99.0	3	3	2	-	-	3	3	Lenox township
1 264	1 242	98.1	3	2	-	-	-	17	5	Liberty township
288	284	97.9	-	-	2	-	-	2	2	Little Meadows borough
334	332	97.6	-	-	-	-	-	2	2	Middletown township
1 659	1 641	98.6	8	-	1	-	-	9	5	Montrose borough
877	867	98.7	7	2	1	-	-	-	-	New Milford borough
1 835	1 807	97.2	11	2	4	-	-	11	10	New Milford township
621	607	97.6	1	3	5	-	-	5	3	Oakland borough
542	541	98.4	-	-	-	-	-	1	1	Oakland township
1 281	1 273	98.7	-	-	2	-	-	6	6	Rush township
1 715	1 687	97.6	4	8	1	-	1	14	14	Silver Lake township
1 540	1 530	98.4	1	1	3	-	-	5	5	Springville township
1 669	1 643	97.2	2	-	16	-	-	8	8	Susquehanna Depot borough
298	287	96.0	-	1	-	-	-	10	10	Thompson borough
434	426	96.8	2	-	-	-	5	1	1	Thompson township
352	347	94.3	1	-	3	-	-	1	1	Union Dale borough
41 159	40 452	97.8	243	91	124	3	19	227	209	Tioga County
354	354	100.0	-	-	-	-	-	-	-	Bloss township
1 472	1 462	98.8	2	2	1	-	-	5	3	Blossburg borough
439	436	98.4	-	-	-	-	-	3	3	Brookfield township
3 198	3 146	97.3	5	5	21	2	-	19	19	Charleston township
582	576	98.1	-	3	2	-	-	1	-	Chatham township
597	593	99.3	-	1	1	-	-	2	2	Clymer township
1 041	1 015	96.9	1	4	3	-	-	18	16	Covington township
655	648	98.3	4	-	-	-	-	3	3	Deerfield township
2 885	2 853	98.6	10	8	3	-	2	9	8	Delmar township
211	206	96.7	1	2	2	-	-	-	-	Duncan township
51	51	100.0	-	-	-	-	-	-	-	Elk township
1 771	1 744	97.6	14	3	-	-	1	9	9	Elkland borough
634	632	99.4	-	-	-	-	-	2	1	Farmington township
553	541	97.8	3	3	-	-	-	6	6	Gaines township
461	457	98.9	-	2	1	-	-	1	1	Hamilton township
2 048	2 022	98.4	6	2	2	-	-	16	16	Jackson township
615	613	99.4	-	1	-	-	-	1	1	Knoxville borough
1 716	1 706	99.1	3	-	-	-	-	7	7	Lawrence township
624	620	98.9	1	1	2	-	-	-	-	Lawrenceville borough
228	226	98.3	-	-	-	-	-	2	2	Liberty borough
867	864	99.5	-	1	-	-	1	1	1	Liberty township
3 377	3 163	92.7	142	10	26	-	5	31	31	Mansfield borough
1 211	1 198	98.1	-	1	2	-	5	5	4	Middlebury township
644	635	98.3	1	3	2	-	-	3	3	Morris township
587	578	98.5	1	1	-	-	-	7	5	Nelson township
699	685	97.9	4	-	1	-	-	9	9	Osceola township
426	424	99.1	-	1	-	-	-	1	1	Putnam township
2 458	2 406	97.2	11	7	13	-	3	18	15	Richmond township
206	201	97.1	-	1	2	-	-	2	2	Roseville borough
736	727	98.8	3	4	-	-	-	2	-	Rutland township
472	465	98.5	-	-	1	-	-	6	6	Shippen township
1 317	1 289	97.5	3	10	4	-	-	11	11	Sullivan township
620	614	98.7	2	1	-	-	-	3	3	Tioga borough
993	985	99.0	-	3	1	-	-	4	4	Tioga township
944	936	99.0	1	-	-	1	-	6	6	Union township
128	128	100.0	-	-	-	-	-	-	-	Ward township
3 309	3 254	97.8	13	6	30	-	-	6	5	Wellsboro borough
1 183	1 158	97.3	12	3	3	-	2	5	3	Westfield borough
847	841	99.1	-	2	1	-	-	3	3	Westfield township
40 002	36 455	87.6	2 640	64	427	17	19	380	328	Union County
3 176	3 121	97.3	18	3	7	1	-	26	25	Buffalo township
5 623	5 423	94.6	68	2	97	4	1	28	27	East Buffalo township
1 511	1 458	94.6	20	1	24	2	-	6	6	Linntown CDP
3 723	1 988	42.4	1 531	14	82	2	3	103	79	Gregg township
259	252	96.9	-	-	-	-	-	7	-	Hartleton borough
1 711	1 697	99.0	3	-	3	2	-	6	5	Hartley township
4 223	3 340	74.2	811	11	38	-	-	23	22	Kelly township
1 396	1 379	98.1	7	1	2	-	-	7	7	Lewis township
5 489	5 078	90.4	138	9	157	6	13	88	76	Lewisburg borough
1 569	1 551	98.7	6	-	1	-	-	11	10	Limestone township
3 567	3 514	97.8	16	3	8	1	-	25	23	Mifflinburg borough
830	825	98.4	2	-	-	-	-	3	3	New Berlin borough
1 425	1 383	96.9	4	15	14	1	1	7	7	Union township
2 768	2 728	97.6	10	6	9	-	-	15	14	West Buffalo township
4 243	4 176	97.7	26	-	9	-	1	31	30	White Deer township
57 267	56 016	97.3	614	99	131	11	37	359	334	Venango County
281	271	96.4	-	3	-	-	-	7	7	Allegheny township
237	230	97.0	-	-	7	-	-	-	-	Barkeyville borough
1 004	1 000	99.2	1	1	-	-	-	2	2	Canal township
1 539	1 527	99.0	1	4	2	-	-	5	4	Cherrytree township
757	740	97.6	10	-	2	-	1	4	3	Clinton township
527	512	97.0	8	3	-	-	1	3	3	Clintonville borough
454	453	98.5	-	-	1	-	-	-	-	Cooperstown borough
2 678	2 650	98.6	11	2	1	-	-	14	14	Cornplanter township
1 487	1 466	98.1	9	1	-	-	-	11	11	Hasson Heights CDP
6 968	6 891	98.2	22	13	14	-	10	18	18	Cranberry township
965	958	99.2	3	-	3	-	-	1	1	Seneca CDP
1 376	1 353	96.5	6	3	6	-	2	6	6	Woodland Heights CDP
774	765	98.8	-	2	3	-	-	4	2	Emlenton borough (part)

Table 3. **Race and Hispanic or Latino: 2000**—Con.

[For information on confidentiality protection, nonsampling error, and definitions, see text]

State County County Subdivision Place	Total population	Race									Hispanic or Latino (of any race)
		One race						Two or more races			
		White	Black or African American	American Indian and Alaska Native	Asian	Native Hawaiian and Other Pacific Islander	Some other race	Number	Percent of total population	Two races excluding Some other race, and three or more races	
Venango County—Con.											
Franklin city	7 212	6 835	225	6	24	1	22	99	1.4	95	48
Frenchcreek township	1 605	1 578	6	4	1	-	-	16	1.0	16	2
Irwin township	1 309	1 287	1	3	2	-	1	15	1.1	11	5
Jackson township	1 168	1 146	3	3	2	-	2	12	1.0	12	1
Mineral township	533	524	-	1	4	-	-	4	0.8	4	-
Oakland township	1 565	1 545	8	1	2	-	1	8	0.5	7	3
Oil City city	11 504	11 256	102	30	33	5	13	65	0.6	56	72
Oilcreek township	840	834	1	-	1	-	-	4	0.5	4	3
Pinegrove township	1 338	1 327	1	2	7	-	1	-	-	-	6
Pleasantville borough	850	839	1	1	2	-	-	7	0.8	7	2
Plum township	1 060	1 058	-	-	1	-	1	-	-	-	2
Polk borough	1 031	992	28	2	3	-	4	2	0.2	2	-
President township	543	540	1	-	1	-	-	1	0.2	1	-
Richland township	744	739	-	1	3	-	-	1	0.1	1	5
Rockland township	1 346	1 332	1	1	1	4	-	7	0.5	5	8
Rouseville borough	472	466	2	4	-	-	-	-	-	-	3
Sandycreek township	2 406	2 169	165	6	4	1	25	36	1.5	31	52
Scrubgrass township	799	778	7	1	1	-	-	12	1.5	6	-
Sugarcreek borough	5 331	5 264	17	7	10	-	6	27	0.5	25	15
Utica borough	211	211	-	-	-	-	-	-	-	-	-
Victory township	408	401	4	-	-	-	-	3	0.7	3	-
Warren County	43 863	43 286	90	82	118	8	52	227	0.5	189	151
Bear Lake borough	193	193	-	-	-	-	-	-	-	-	1
Brokenstraw township	2 068	2 049	-	8	4	-	1	6	0.3	5	2
Cherry Grove township	228	228	-	-	-	-	-	-	-	-	-
Clarendon borough	564	550	-	1	6	-	-	7	1.2	6	6
Columbus township	1 741	1 713	2	5	-	-	3	18	1.0	15	6
Conewango township	3 915	3 826	24	10	16	2	15	22	0.6	14	23
Deerfield township	333	332	-	-	-	-	-	1	0.3	1	-
Eldred township	709	696	6	2	-	-	3	2	0.3	1	3
Elk township	551	544	-	-	-	-	-	7	1.3	6	-
Farmington township	1 353	1 329	8	2	4	-	1	9	0.7	8	8
Freehold township	1 402	1 385	2	2	2	-	-	11	0.8	11	-
Glade township	2 319	2 286	3	1	21	-	3	5	0.2	5	3
Limestone township	418	415	-	-	1	-	1	1	0.2	1	-
Mead township	1 555	1 541	1	-	1	1	-	11	0.7	7	4
Pine Grove township	2 712	2 674	3	5	15	-	2	13	0.5	11	7
Pittsfield township	1 519	1 515	-	2	-	-	-	2	0.1	2	2
Pleasant township	2 528	2 498	1	4	6	-	1	18	0.7	17	10
Warren South CDP	1 651	1 633	1	3	5	-	1	8	0.5	7	5
Sheffield township	2 346	2 316	6	4	1	3	4	12	0.5	11	17
Sheffield CDP	1 268	1 251	5	1	1	-	4	6	0.5	5	8
Southwest township	561	556	2	-	1	-	-	2	0.4	2	1
Spring Creek township	872	865	2	1	-	-	-	4	0.5	4	1
Sugar Grove borough	613	610	1	-	-	-	-	2	0.3	1	1
Sugar Grove township	1 870	1 851	4	6	1	-	-	8	0.4	8	3
Tidioute borough	792	784	4	-	1	-	-	3	0.4	1	-
Triumph township	286	285	-	-	-	-	-	1	0.3	1	-
Warren city	10 259	10 108	21	21	37	2	13	57	0.6	48	40
Watson township	322	319	-	1	-	-	2	-	-	-	2
Youngsville borough	1 834	1 818	-	7	1	-	3	5	0.3	3	11
Washington County	202 897	193 297	6 606	175	725	44	381	1 669	0.8	1 465	1 170
Allenport borough	549	545	2	-	-	-	-	2	0.4	2	2
Amwell township	3 960	3 903	24	5	3	-	-	25	0.6	19	7
Beallsville borough	511	507	4	-	-	-	-	-	-	-	-
Bentleyville borough	2 502	2 421	38	3	1	-	3	36	1.4	36	12
Blaine township	597	587	-	-	1	-	1	8	1.3	2	2
Buffalo township	2 100	2 077	3	2	4	-	3	11	0.5	10	7
Burgettstown borough	1 576	1 517	23	1	1	-	8	26	1.6	17	39
California borough	5 274	4 954	218	9	39	-	7	47	0.9	42	26
Canonsburg borough	8 607	7 833	562	5	55	7	16	129	1.5	117	62
Canton township	8 826	8 431	266	6	17	-	14	92	1.0	74	41
Wolfdale CDP	2 873	2 797	34	3	4	-	2	33	1.1	22	15
Carroll township	5 677	5 578	62	3	6	3	12	13	0.2	13	42
Baidland CDP	1 576	1 570	3	-	1	-	-	2	0.1	2	15
Wickerham Manor-Fisher CDP	1 783	1 735	24	-	4	3	11	6	0.3	6	6
Cecil township	9 756	9 504	154	8	24	4	13	49	0.5	42	52
Cecil-Bishop CDP	2 585	2 555	8	1	6	-	3	12	0.5	8	19
Centerville borough	3 390	3 351	6	5	7	-	8	13	0.4	10	9
Charleroi borough	4 871	4 643	158	6	14	-	11	39	0.8	34	35
Chartiers township	7 154	6 825	263	2	9	4	9	42	0.6	40	26
McGovern CDP	2 538	2 488	40	-	3	-	-	7	0.3	7	13
Claysville borough	724	720	2	-	-	-	-	2	0.3	2	-
Coal Center borough	134	129	-	-	-	-	-	5	3.7	3	2
Cokeburg borough	705	697	-	-	1	-	-	7	1.0	7	-
Cross Creek township	1 685	1 654	15	-	-	2	-	14	0.8	14	2
Deemston borough	809	803	3	-	-	-	1	2	0.2	2	3
Donegal township	2 428	2 409	2	2	2	2	-	11	0.5	10	3
Donora borough	5 653	4 641	839	8	15	1	18	131	2.3	117	114
Dunlevy borough	397	395	2	-	-	-	-	-	-	-	-
East Bethlehem township	2 524	2 426	60	10	1	-	3	24	1.0	21	12
Fredericktown-Millsboro CDP	1 094	1 071	11	3	-	-	-	9	0.8	7	4
East Finley township	1 489	1 485	2	1	-	-	-	1	0.1	-	-
East Washington borough	1 930	1 815	82	4	7	2	1	19	1.0	19	4
Elco borough	362	355	-	-	4	-	3	-	-	-	-
Ellsworth borough	1 083	1 040	25	-	1	-	1	16	1.5	16	7
Fallowfield township	4 461	4 365	64	3	7	-	3	19	0.4	18	28
Finleyville borough	459	421	27	-	4	-	1	6	1.3	6	3
Green Hills borough	18	18	-	-	-	-	-	-	-	-	-
Hanover township	2 795	2 754	17	4	6	1	6	7	0.3	6	11
Hopewell township	992	981	4	-	-	-	-	7	0.7	7	2
Houston borough	1 314	1 241	48	1	7	-	2	15	1.1	14	5

Table 3. **Race and Hispanic or Latino: 2000**—Con.

[For information on confidentiality protection, nonsampling error, and definitions, see text]

Not Hispanic or Latino										State County County Subdivision Place
	One race							Two or more races		
	White									
Total	Number	Percent of total population	Black or African American	American Indian and Alaska Native	Asian	Native Hawaiian and Other Pacific Islander	Some other race	Total	Two races excluding Some other race, and three or more races	
										Venango County—Con.
7 164	6 808	94.4	224	6	24	1	7	94	93	Franklin city
1 603	1 577	98.3	6	4	1	-	-	15	15	Frenchcreek township
1 304	1 282	97.9	1	3	2	-	1	15	11	Irwin township
1 167	1 146	98.1	3	3	2	-	1	12	12	Jackson township
533	524	98.3	-	1	4	-	-	4	4	Mineral township
1 562	1 543	98.6	8	1	2	-	-	8	7	Oakland township
11 432	11 198	97.3	102	28	32	5	8	59	54	Oil City city
837	832	99.0	-	-	1	-	-	4	4	Oilcreek township
1 332	1 322	98.8	1	2	7	-	-	-	-	Pinegrove township
848	837	98.5	1	1	2	-	-	7	7	Pleasantville borough
1 058	1 056	99.6	-	-	1	-	1	-	-	Plum township
1 031	992	96.2	28	2	3	-	4	2	2	Polk borough
543	540	99.4	1	-	1	-	-	1	1	President township
739	734	98.7	-	1	3	-	-	1	1	Richland township
1 338	1 324	98.4	1	1	1	4	-	7	5	Rockland township
469	463	98.1	2	4	-	-	-	-	-	Rouseville borough
2 354	2 154	89.5	155	6	4	1	1	33	31	Sandycreek township
799	778	97.4	7	1	1	-	-	12	6	Scrubgrass township
5 316	5 255	98.6	17	7	10	-	2	25	25	Sugarcreek borough
211	211	100.0	-	-	-	-	-	-	-	Utica borough
408	401	98.3	4	-	-	-	-	3	3	Victory township
43 712	43 176	98.4	89	82	116	8	23	218	187	Warren County
192	192	99.5	-	-	-	-	-	-	-	Bear Lake borough
2 066	2 047	99.0	-	8	4	-	1	6	5	Brokenstraw township
228	228	100.0	-	-	-	-	-	-	-	Cherry Grove township
558	544	96.5	-	1	6	-	-	7	6	Clarendon borough
1 735	1 710	98.2	2	5	-	-	1	17	15	Columbus township
3 892	3 814	97.4	24	10	16	2	4	22	14	Conewango township
333	332	99.7	-	-	-	-	-	1	1	Deerfield township
706	696	98.2	6	2	-	-	-	2	1	Eldred township
551	544	98.7	-	-	-	-	-	7	6	Elk township
1 345	1 322	97.7	8	2	4	-	1	8	8	Farmington township
1 402	1 385	98.8	2	2	2	-	-	11	11	Freehold township
2 316	2 283	98.4	3	1	21	-	3	5	5	Glade township
418	415	99.3	-	-	1	-	1	1	1	Limestone township
1 551	1 537	98.8	1	-	1	1	-	11	7	Mead township
2 705	2 669	98.4	3	5	15	-	2	11	11	Pine Grove township
1 517	1 513	99.6	-	2	-	-	-	2	2	Pittsfield township
2 518	2 490	98.5	1	4	6	-	-	17	16	Pleasant township
1 646	1 629	98.7	1	3	5	-	-	8	7	Warren South CDP
2 329	2 301	98.1	6	4	1	3	2	12	11	Sheffield township
1 260	1 245	98.2	5	1	1	-	2	6	5	Sheffield CDP
560	555	98.9	2	-	1	-	-	2	2	Southwest township
871	864	99.1	2	1	-	-	-	4	4	Spring Creek township
612	610	99.5	1	-	-	-	-	1	1	Sugar Grove borough
1 867	1 848	98.8	4	6	1	-	-	8	8	Sugar Grove township
792	784	99.0	4	-	1	-	-	3	1	Tidioute borough
286	285	99.7	-	-	-	-	-	1	1	Triumph township
10 219	10 079	98.2	20	21	35	2	8	54	47	Warren city
320	319	99.1	-	1	-	-	-	-	-	Watson township
1 823	1 810	98.7	-	7	1	-	-	5	3	Youngsville borough
201 727	192 511	94.9	6 554	162	711	35	226	1 528	1 413	Washington County
547	543	98.9	2	-	-	-	-	2	2	Allenport borough
3 953	3 898	98.4	23	5	3	-	-	24	18	Amwell township
511	507	99.2	4	-	-	-	-	-	-	Beallsville borough
2 490	2 411	96.4	38	3	1	-	2	35	35	Bentleyville borough
595	587	98.3	-	-	1	-	-	7	2	Blaine township
2 093	2 074	98.8	3	1	4	-	-	11	10	Buffalo township
1 537	1 492	94.7	23	1	1	-	5	15	12	Burgettstown borough
5 248	4 940	93.7	216	9	39	-	4	40	37	California borough
8 545	7 794	90.6	558	5	53	-	12	123	113	Canonsburg borough
8 785	8 403	95.2	266	6	15	-	13	82	74	Canton township
2 858	2 792	97.2	34	3	4	-	2	23	22	Wolfdale CDP
5 635	5 539	97.6	62	1	6	3	11	13	13	Carroll township
1 561	1 555	98.7	3	-	1	-	-	2	2	Baidland CDP
1 777	1 729	97.0	24	-	4	3	11	6	6	Wickerham Manor-Fisher CDP
9 704	9 467	97.0	153	8	24	3	6	43	39	Cecil township
2 566	2 539	98.2	7	1	6	-	1	12	8	Cecil-Bishop CDP
3 381	3 343	98.6	6	5	7	-	7	13	10	Centerville borough
4 836	4 621	94.9	154	5	14	-	5	37	34	Charleroi borough
7 128	6 805	95.1	262	2	8	4	7	40	39	Chartiers township
2 525	2 476	97.6	40	-	2	-	-	7	7	McGovern CDP
724	720	99.4	2	-	-	-	-	2	2	Claysville borough
132	128	95.5	-	-	-	-	-	4	3	Coal Center borough
705	697	98.9	-	-	1	-	-	7	7	Cokeburg borough
1 683	1 652	98.0	15	-	-	2	-	14	14	Cross Creek township
806	801	99.0	3	-	-	-	-	2	2	Deemston borough
2 425	2 406	99.1	2	2	2	2	-	11	10	Donegal township
5 539	4 549	80.5	832	8	15	1	14	120	113	Donora borough
397	395	99.5	2	-	-	-	-	-	-	Dunlevy borough
2 512	2 419	95.8	56	10	1	-	3	23	20	East Bethlehem township
1 090	1 067	97.5	11	3	-	-	-	9	7	Fredericktown-Millsboro CDP
1 489	1 485	99.7	2	1	-	-	-	1	-	East Finley township
1 926	1 813	93.9	82	4	6	1	1	19	19	East Washington borough
362	355	98.1	-	-	4	-	3	-	-	Elco borough
1 076	1 033	95.4	25	-	1	-	1	16	16	Ellsworth borough
4 433	4 340	97.3	61	3	7	-	3	19	18	Fallowfield township
456	418	91.1	27	-	4	-	1	6	6	Finleyville borough
18	18	100.0	-	-	-	-	-	-	-	Green Hills borough
2 784	2 744	98.2	17	4	6	1	6	6	6	Hanover township
990	981	98.9	4	-	-	-	-	5	5	Hopewell township
1 309	1 237	94.1	48	1	7	-	1	15	14	Houston borough

Table 3. **Race and Hispanic or Latino: 2000**—Con.

[For information on confidentiality protection, nonsampling error, and definitions, see text]

State County County Subdivision Place	Total population	Race									Hispanic or Latino (of any race)
		One race						Two or more races			
		White	Black or African American	American Indian and Alaska Native	Asian	Native Hawaiian and Other Pacific Islander	Some other race	Number	Percent of total population	Two races excluding Some other race, and three or more races	
Washington County—Con.											
Independence township	1 676	1 652	5	5	-	-	-	14	0.8	14	3
Jefferson township	1 218	1 200	11	-	2	-	2	3	0.2	3	9
Long Branch borough	539	526	9	1	-	-	1	2	0.4	2	2
McDonald borough (part)	1 866	1 713	122	3	-	2	4	22	1.2	17	6
Marianna borough	626	558	55	5	-	-	-	8	1.3	4	-
Midway borough	982	971	5	-	2	-	-	4	0.4	4	6
Monongahela city	4 761	4 520	155	4	9	-	20	53	1.1	49	34
Morris township	1 272	1 256	6	-	2	-	-	8	0.6	8	3
Mount Pleasant township	3 422	3 302	102	-	3	-	-	15	0.4	14	3
New Eagle borough	2 262	2 194	25	3	11	2	3	24	1.1	23	2
North Bethlehem township	1 746	1 735	2	-	4	-	2	3	0.2	3	2
North Charleroi borough	1 409	1 369	25	1	-	-	2	12	0.9	8	18
North Franklin township	4 818	4 642	116	8	19	-	3	30	0.6	28	17
North Strabane township	10 057	9 700	209	1	81	2	22	42	0.4	34	61
Nottingham township	2 522	2 499	14	-	2	-	-	7	0.3	7	5
Peters township	17 566	17 181	84	5	191	5	35	65	0.4	49	127
McMurray CDP	4 726	4 630	26	1	46	-	7	16	0.3	14	34
Thompsonville CDP	3 592	3 525	12	2	29	-	10	14	0.4	10	25
Robinson township	2 193	2 094	73	5	2	-	1	18	0.8	18	4
Roscoe borough	848	834	8	-	-	-	1	5	0.6	3	3
Smith township	4 567	4 449	83	3	5	-	5	22	0.5	18	44
Somerset township	2 701	2 675	5	-	2	-	7	12	0.4	12	11
South Franklin township	3 796	3 765	7	4	9	-	3	8	0.2	6	19
South Strabane township	7 987	7 775	126	4	39	1	11	31	0.4	22	32
Speers borough	1 241	1 212	9	-	16	-	-	4	0.3	2	3
Stockdale borough	555	548	4	-	1	-	-	2	0.4	2	1
Twilight borough	241	239	2	-	-	-	-	-	-	-	-
Union township	5 599	5 501	38	2	9	-	13	36	0.6	32	30
Gastonville CDP	3 002	2 949	23	1	5	-	10	14	0.5	10	29
Washington city	15 268	12 501	2 229	23	69	3	93	350	2.3	318	144
West Alexander borough	320	313	5	-	-	-	-	2	0.6	-	3
West Bethlehem township	1 432	1 413	8	-	2	-	1	8	0.6	7	-
West Brownsville borough	1 075	1 055	7	1	-	-	8	4	0.4	1	4
West Finley township	951	940	-	1	2	-	-	8	0.8	8	2
West Middletown borough	144	130	6	-	-	2	-	6	4.2	6	-
West Pike Run township	1 925	1 810	76	8	7	1	-	23	1.2	23	14
Wayne County	47 722	46 160	757	69	182	1	249	304	0.6	231	811
Berlin township	2 188	2 138	16	1	8	-	10	15	0.7	12	32
Bethany borough	292	290	1	-	-	-	-	1	0.3	-	1
Buckingham township	656	647	-	-	6	-	3	-	-	-	6
Canaan township	1 916	1 374	396	1	12	-	133	-	-	-	136
Cherry Ridge township	1 817	1 779	10	3	7	-	2	16	0.9	15	19
Clinton township	1 926	1 903	11	5	3	-	1	3	0.2	2	4
Damascus township	3 662	3 603	22	12	12	-	3	10	0.3	6	37
Dreher township	1 280	1 236	19	4	1	-	1	19	1.5	15	14
Dyberry township	1 353	1 324	8	-	11	-	-	10	0.7	8	12
Hawley borough	1 303	1 267	12	2	5	-	4	13	1.0	11	34
Honesdale borough	4 874	4 759	32	7	38	-	8	30	0.6	29	92
Lake township	4 361	4 236	70	5	8	-	16	26	0.6	17	69
Lebanon township	645	641	1	-	3	-	-	-	-	-	2
Lehigh township	1 639	1 545	52	1	8	-	21	12	0.7	5	74
Manchester township	888	879	2	-	-	-	2	5	0.6	4	2
Mount Pleasant township	1 345	1 336	2	-	2	-	3	2	0.1	-	20
Oregon township	745	739	-	-	1	-	1	4	0.5	3	9
Palmyra township	1 127	1 104	3	-	7	-	3	10	0.9	7	20
Paupack township	2 959	2 889	25	2	11	1	12	19	0.6	17	74
Preston township	1 107	1 094	-	3	6	-	1	3	0.3	2	16
Prompton borough	243	240	-	-	2	-	-	1	0.4	1	-
Salem township	3 664	3 564	32	6	7	-	10	45	1.2	27	52
Scott township	669	662	-	1	-	-	-	6	0.9	6	-
South Canaan township	1 666	1 643	-	-	4	-	-	19	1.1	14	15
Starrucca borough	216	212	-	-	-	-	1	3	1.4	2	3
Sterling township	1 251	1 205	22	-	5	-	8	11	0.9	8	23
Texas township	2 501	2 441	14	12	15	-	5	14	0.6	13	28
Waymart borough	1 429	1 410	7	4	-	-	1	7	0.5	7	17
Westmoreland County	369 993	357 325	7 446	327	1 920	64	548	2 363	0.6	2 119	1 869
Adamsburg borough	221	221	-	-	-	-	-	-	-	-	2
Allegheny township	8 002	7 871	52	13	9	-	11	46	0.6	40	14
Arnold city	5 667	4 808	723	10	8	1	15	102	1.8	96	64
Arona borough	407	401	-	1	-	-	1	4	1.0	3	1
Avonmore borough	820	805	10	-	3	-	1	1	0.1	1	3
Bell township	2 458	2 406	32	-	3	-	10	7	0.3	7	5
Bolivar borough	501	480	2	16	1	-	-	2	0.4	1	-
Cook township	2 403	2 398	-	-	2	-	1	2	0.1	2	5
Delmont borough	2 497	2 446	13	1	11	-	1	25	1.0	21	6
Derry borough	2 991	2 961	19	1	-	-	2	8	0.3	7	14
Derry township	14 726	14 463	174	5	21	1	7	55	0.4	50	69
McChesneytown-Loyalhanna CDP	3 415	3 392	9	1	6	-	-	7	0.2	5	7
Donegal borough	165	163	-	-	-	-	-	2	1.2	1	-
Donegal township	2 442	2 424	3	-	1	-	5	9	0.4	9	18
East Huntingdon township	7 781	7 678	37	7	17	2	10	30	0.4	30	23
East Vandergrift borough	742	739	1	1	-	-	-	1	0.1	1	-
Export borough	895	881	1	-	6	-	-	7	0.8	7	5
Fairfield township	2 536	2 504	10	7	1	-	2	12	0.5	9	11
Greensburg city	15 889	14 845	621	14	112	2	61	234	1.5	220	172
Hempfield township	40 721	39 670	451	33	341	18	46	162	0.4	140	154
Grapeville CDP	676	669	1	-	1	-	2	3	0.4	2	-
Hunker borough	329	317	2	1	3	-	-	6	1.8	6	-
Hyde Park borough	513	511	2	-	-	-	-	-	-	-	4
Irwin borough	4 366	4 218	44	4	52	1	16	31	0.7	25	29
Jeannette city	10 654	9 888	553	9	10	4	20	170	1.6	155	53
Latrobe city	8 994	8 884	29	7	40	-	6	28	0.3	25	33

Table 3. **Race and Hispanic or Latino: 2000**—Con.

[For information on confidentiality protection, nonsampling error, and definitions, see text]

Not Hispanic or Latino										State County County Subdivision Place
	One race							Two or more races		
	White									
Total	Number	Percent of total population	Black or African American	American Indian and Alaska Native	Asian	Native Hawaiian and Other Pacific Islander	Some other race	Total	Two races excluding Some other race, and three or more races	
										Washington County—Con.
1 673	1 649	98.4	5	5	-	-	-	14	14	Independence township
1 209	1 191	97.8	11	-	2	-	2	3	3	Jefferson township
537	524	97.2	9	1	-	-	1	2	2	Long Branch borough
1 860	1 711	91.7	122	3	-	2	4	18	13	McDonald borough (part)
626	558	89.1	55	5	-	-	-	8	4	Marianna borough
976	967	98.5	4	-	2	-	-	3	3	Midway borough
4 727	4 499	94.5	155	4	9	-	11	49	47	Monongahela city
1 269	1 253	98.5	6	-	2	-	-	8	8	Morris township
3 419	3 300	96.4	102	-	3	-	-	14	14	Mount Pleasant township
2 260	2 192	96.9	25	3	11	2	3	24	23	New Eagle borough
1 744	1 735	99.4	2	-	4	-	-	3	3	North Bethlehem township
1 391	1 361	96.6	25	1	-	-	-	4	4	North Charleroi borough
4 801	4 629	96.1	115	7	19	-	3	28	27	North Franklin township
9 996	9 668	96.1	208	1	79	2	4	34	33	North Strabane township
2 517	2 494	98.9	14	-	2	-	-	7	7	Nottingham township
17 439	17 091	97.3	82	4	191	5	15	51	45	Peters township
4 692	4 603	97.4	26	-	46	-	1	16	14	McMurray CDP
3 567	3 505	97.6	12	2	29	-	9	10	9	Thompsonville CDP
2 189	2 091	95.3	72	5	2	-	1	18	18	Robinson township
845	831	98.0	8	-	-	-	1	5	3	Roscoe borough
4 523	4 410	96.6	83	3	5	-	4	18	17	Smith township
2 690	2 667	98.7	5	-	2	-	4	12	12	Somerset township
3 777	3 751	98.8	7	4	9	-	-	6	6	South Franklin township
7 955	7 755	97.1	124	3	39	1	2	31	22	South Strabane township
1 238	1 209	97.4	9	-	16	-	-	4	2	Speers borough
554	548	98.7	4	-	-	-	-	2	2	Stockdale borough
241	239	99.2	2	-	-	-	-	-	-	Twilight borough
5 569	5 486	98.0	38	2	7	-	3	33	32	Union township
2 973	2 935	97.8	23	1	3	-	-	11	10	Gastonville CDP
15 124	12 439	81.5	2 214	21	67	3	57	323	311	Washington city
317	310	96.9	5	-	-	-	-	2	-	West Alexander borough
1 432	1 413	98.7	8	-	2	-	1	8	7	West Bethlehem township
1 071	1 054	98.0	7	1	-	-	5	4	1	West Brownsville borough
949	939	98.7	-	1	1	-	-	8	8	West Finley township
144	130	90.3	6	-	-	2	-	6	6	West Middletown borough
1 911	1 802	93.6	74	4	7	1	-	23	23	West Pike Run township
46 911	45 647	95.7	731	67	178	1	12	275	225	Wayne County
2 156	2 122	97.0	12	1	8	-	1	12	11	Berlin township
291	289	99.0	1	-	-	-	-	1	-	Bethany borough
650	644	98.2	-	-	6	-	-	-	-	Buckingham township
1 780	1 372	71.6	394	1	12	-	1	-	-	Canaan township
1 798	1 764	97.1	10	1	7	-	-	16	15	Cherry Ridge township
1 922	1 902	98.8	9	5	3	-	-	3	2	Clinton township
3 625	3 573	97.6	21	12	12	-	1	6	6	Damascus township
1 266	1 224	95.6	18	4	1	-	-	19	15	Dreher township
1 341	1 312	97.0	8	-	11	-	-	10	8	Dyberry township
1 269	1 239	95.1	12	2	5	-	-	11	11	Hawley borough
4 782	4 680	96.0	28	7	38	-	1	28	28	Honesdale borough
4 292	4 185	96.0	67	5	8	-	2	25	17	Lake township
643	639	99.1	1	-	3	-	-	-	-	Lebanon township
1 565	1 498	91.4	49	1	8	-	-	9	5	Lehigh township
886	879	99.0	1	-	-	-	1	5	4	Manchester township
1 325	1 319	98.1	2	-	2	-	-	2	-	Mount Pleasant township
736	731	98.1	-	-	1	-	-	4	3	Oregon township
1 107	1 089	96.6	3	-	6	-	-	9	7	Palmyra township
2 885	2 829	95.6	25	2	11	1	-	17	15	Paupack township
1 091	1 082	97.7	-	3	3	-	-	3	2	Preston township
243	240	98.8	-	-	2	-	-	1	1	Prompton borough
3 612	3 524	96.2	31	6	7	-	2	42	25	Salem township
669	662	99.0	-	1	-	-	-	6	6	Scott township
1 651	1 632	98.0	-	-	4	-	-	15	14	South Canaan township
213	211	97.7	-	-	-	-	-	2	2	Starrucca borough
1 228	1 195	95.5	20	-	5	-	-	8	8	Sterling township
2 473	2 416	96.6	13	12	15	-	3	14	13	Texas township
1 412	1 395	97.6	6	4	-	-	-	7	7	Waymart borough
368 124	355 944	96.2	7 375	300	1 897	58	308	2 242	2 064	Westmoreland County
219	219	99.1	-	-	-	-	-	-	-	Adamsburg borough
7 988	7 860	98.2	52	13	9	-	8	46	40	Allegheny township
5 603	4 761	84.0	714	9	8	1	8	102	96	Arnold city
406	400	98.3	-	1	-	-	1	4	3	Arona borough
817	802	97.8	10	-	3	-	1	1	1	Avonmore borough
2 453	2 403	97.8	32	-	3	-	8	7	7	Bell township
501	480	95.8	2	16	1	-	-	2	1	Bolivar borough
2 398	2 394	99.6	-	-	2	-	-	2	2	Cook township
2 491	2 441	97.8	13	1	11	-	-	25	21	Delmont borough
2 977	2 949	98.6	19	1	-	-	1	7	7	Derry borough
14 657	14 404	97.8	173	5	20	1	3	51	48	Derry township
3 408	3 385	99.1	9	1	6	-	-	7	5	McChesneytown-Loyalhanna CDP
165	163	98.8	-	-	-	-	-	2	1	Donegal borough
2 424	2 412	98.8	2	-	1	-	1	8	8	Donegal township
7 758	7 664	98.5	37	7	13	2	6	29	29	East Huntingdon township
742	739	99.6	1	1	-	-	-	1	1	East Vandergrift borough
890	876	97.9	1	-	6	-	-	7	7	Export borough
2 525	2 495	98.4	10	6	1	-	1	12	9	Fairfield township
15 717	14 732	92.7	608	12	109	2	35	219	209	Greensburg city
40 567	39 568	97.2	447	28	334	18	17	155	138	Hempfield township
676	669	99.0	1	-	1	-	2	3	2	Grapeville CDP
329	317	96.4	2	1	3	-	-	6	6	Hunker borough
509	507	98.8	2	-	-	-	-	-	-	Hyde Park borough
4 337	4 199	96.2	40	4	52	1	10	31	25	Irwin borough
10 601	9 856	92.5	550	9	10	2	13	161	151	Jeannette city
8 961	8 858	98.5	29	6	39	-	3	26	24	Latrobe city

Table 3. **Race and Hispanic or Latino: 2000**—Con.

[For information on confidentiality protection, nonsampling error, and definitions, see text]

State County County Subdivision Place	Total population	Race									Hispanic or Latino (of any race)
		One race						Two or more races			
		White	Black or African American	American Indian and Alaska Native	Asian	Native Hawaiian and Other Pacific Islander	Some other race	Number	Percent of total population	Two races excluding Some other race, and three or more races	
Westmoreland County—Con.											
Laurel Mountain borough	185	185	-	-	-	-	-	-	-	-	3
Ligonier borough	1 695	1 691	-	-	1	-	-	3	0.2	3	6
Ligonier township	6 973	6 918	9	3	9	-	5	29	0.4	23	19
Lower Burrell city	12 608	12 349	117	4	45	2	13	78	0.6	69	56
Loyalhanna township	2 301	2 268	15	1	1	-	2	14	0.6	14	18
Slickville CDP (part)	136	136	-	-	-	-	-	-	-	-	4
Madison borough	510	507	-	-	1	-	-	2	0.4	2	-
Manor borough	2 796	2 779	3	2	6	-	2	4	0.1	4	24
Monessen city	8 669	7 257	1 213	8	20	1	29	141	1.6	123	71
Mount Pleasant borough	4 728	4 591	79	7	11	-	7	33	0.7	25	15
Mount Pleasant township	11 153	11 064	28	1	5	1	11	43	0.4	37	44
Calumet-Norvelt CDP	1 682	1 672	6	-	-	-	3	1	0.1	1	8
Municipality of Murrysville borough	18 872	18 000	116	9	619	2	31	95	0.5	86	106
New Alexandria borough	595	592	-	-	1	-	-	2	0.3	-	-
New Florence borough	784	777	-	1	-	-	1	5	0.6	3	1
New Kensington city	14 701	12 915	1 447	18	34	1	54	232	1.6	224	106
New Stanton borough	1 906	1 834	36	1	14	-	8	13	0.7	13	29
North Belle Vernon borough	2 107	2 053	27	1	12	2	1	11	0.5	10	19
North Huntingdon township	29 123	28 780	92	12	113	6	14	106	0.4	100	120
North Irwin borough	879	864	1	4	-	-	-	10	1.1	9	2
Oklahoma borough	915	905	6	-	-	-	-	4	0.4	4	2
Penn borough	460	444	7	-	-	-	5	4	0.9	2	-
Penn township	19 591	19 310	74	17	88	4	23	75	0.4	59	86
Harrison City CDP	155	151	3	-	-	-	-	1	0.6	-	2
Rostraver township	11 634	11 273	226	14	33	3	19	66	0.6	59	61
Lynnwood-Pricedale CDP (part)	1 201	1 139	54	-	5	1	-	2	0.2	1	12
St. Clair township	1 398	1 376	-	-	-	-	8	14	1.0	14	15
Salem township	6 939	6 792	84	6	4	1	3	49	0.7	34	11
Crabtree CDP (part)	224	221	3	-	-	-	-	-	-	-	-
Slickville CDP (part)	236	231	5	-	-	-	-	-	-	-	-
Scottdale borough	4 772	4 683	53	5	6	3	4	18	0.4	16	17
Seward borough	484	480	1	-	-	-	-	3	0.6	2	1
Sewickley township	6 230	6 167	10	11	10	1	8	23	0.4	21	36
Herminie CDP	856	838	2	5	4	-	5	2	0.2	2	13
Smithton borough	444	440	-	1	-	-	-	3	0.7	3	-
South Greensburg borough	2 280	2 240	15	1	2	-	7	15	0.7	14	12
South Huntingdon township	6 175	6 053	56	7	5	1	4	49	0.8	43	23
Southwest Greensburg borough	2 398	2 317	42	3	4	1	9	22	0.9	19	11
Sutersville borough	636	633	2	-	-	-	-	1	0.2	1	1
Trafford borough (part)	3 205	3 149	22	1	10	-	6	17	0.5	13	13
Unity township	21 137	20 740	68	28	181	4	32	84	0.4	75	88
Crabtree CDP (part)	96	96	-	-	-	-	-	-	-	-	-
Lawson Heights CDP	2 339	2 311	5	3	5	1	1	13	0.6	12	10
Upper Burrell township	2 240	2 158	63	1	7	-	-	11	0.5	6	10
Vandergrift borough	5 455	5 151	188	11	13	1	9	82	1.5	76	20
Washington township	7 384	7 310	44	2	7	-	7	14	0.2	14	18
West Leechburg borough	1 290	1 266	6	-	3	1	5	9	0.7	8	8
West Newton borough	3 083	3 006	35	5	7	-	5	25	0.8	25	13
Youngstown borough	400	398	-	2	-	-	-	-	-	-	1
Youngwood borough	4 138	3 628	482	10	7	-	1	10	0.2	10	98
Wyoming County	28 080	27 598	149	47	77	2	41	166	0.6	141	187
Braintrim township	508	500	1	1	1	-	-	5	1.0	5	8
Clinton township	1 343	1 319	10	1	6	-	2	5	0.4	5	6
Eaton township	1 644	1 623	2	3	5	-	1	10	0.6	9	2
Exeter township	748	743	-	-	4	-	-	1	0.1	1	3
Factoryville borough	1 144	1 075	38	3	15	-	3	10	0.9	5	21
Falls township	1 997	1 932	41	1	8	-	4	11	0.6	9	25
Forkston township	386	376	-	1	1	-	4	4	1.0	3	8
Laceyville borough	396	391	-	2	2	-	-	1	0.3	1	8
Lemon township	1 189	1 168	4	-	3	-	2	12	1.0	12	5
Mehoopany township	993	977	1	7	-	-	-	8	0.8	8	-
Meshoppen borough	459	456	-	1	-	-	1	1	0.2	1	1
Meshoppen township	877	868	-	-	4	-	2	3	0.3	3	3
Monroe township	1 836	1 820	4	-	2	-	2	8	0.4	8	7
Nicholson borough	713	705	1	5	1	-	-	1	0.1	1	1
Nicholson township	1 361	1 334	8	4	2	-	5	8	0.6	7	10
North Branch township	197	192	2	3	-	-	-	-	-	-	4
Northmoreland township	1 463	1 458	3	-	1	-	-	1	0.1	-	6
Noxen township	951	934	4	2	-	-	1	10	1.1	10	1
Overfield township	1 532	1 510	4	-	1	1	1	15	1.0	9	7
Tunkhannock borough	1 911	1 896	3	3	4	-	1	4	0.2	4	11
Tunkhannock township	4 298	4 223	19	6	16	1	9	24	0.6	20	33
Washington township	1 306	1 284	-	1	-	-	3	18	1.4	14	15
Windham township	828	814	4	3	1	-	-	6	0.7	6	2
York County	381 751	354 103	14 095	679	3 273	116	5 297	4 188	1.1	3 060	11 296
Carroll township	4 715	4 606	19	3	39	2	8	38	0.8	27	37
Chanceford township	5 973	5 850	39	17	22	-	8	37	0.6	36	40
Codorus township	3 646	3 584	3	16	9	-	9	25	0.7	24	8
Conewago township	5 278	5 131	71	9	14	-	8	45	0.9	37	35
Cross Roads borough	518	498	15	-	1	-	-	4	0.8	3	2
Dallastown borough	4 087	3 972	32	8	14	5	16	40	1.0	25	73
Delta borough	741	725	7	2	1	-	-	6	0.8	6	1
Dillsburg borough	2 063	2 005	10	9	25	-	-	14	0.7	13	6
Dover borough	1 815	1 751	19	7	15	-	13	10	0.6	7	26
Dover township	18 074	17 577	166	34	78	1	93	125	0.7	95	187
Weigelstown CDP	10 117	9 757	123	22	57	1	76	81	0.8	63	144
East Hopewell township	2 209	2 178	6	-	13	-	1	11	0.5	11	10
East Manchester township	5 078	4 946	53	10	34	-	13	22	0.4	20	47
East Prospect borough	678	674	-	-	-	-	-	4	0.6	2	8
Fairview township	14 321	13 818	125	17	143	12	72	134	0.9	113	186
Fawn township	2 727	2 667	22	7	11	-	13	7	0.3	7	8
Fawn Grove borough	463	460	1	-	1	-	-	1	0.2	1	5

Table 3. **Race and Hispanic or Latino: 2000**—Con.

[For information on confidentiality protection, nonsampling error, and definitions, see text]

Not Hispanic or Latino										State County County Subdivision Place
	One race							Two or more races		
	White									
Total	Number	Percent of total population	Black or African American	American Indian and Alaska Native	Asian	Native Hawaiian and Other Pacific Islander	Some other race	Total	Two races excluding Some other race, and three or more races	
										Westmoreland County—Con.
182	182	98.4	-	-	-	-	-	-	-	Laurel Mountain borough
1 689	1 685	99.4	-	-	1	-	-	3	3	Ligonier borough
6 954	6 902	99.0	9	2	8	-	5	28	23	Ligonier township
12 552	12 308	97.6	117	4	45	2	8	68	66	Lower Burrell city
2 283	2 250	97.8	15	1	1	-	2	14	14	Loyalhanna township
132	132	97.1	-	-	-	-	-	-	-	Slickville CDP (part)
510	507	99.4	-	-	1	-	-	2	2	Madison borough
2 772	2 758	98.6	2	2	5	-	1	4	4	Manor borough
8 598	7 203	83.1	1 210	7	18	1	24	135	122	Monessen city
4 713	4 580	96.9	79	7	11	-	4	32	25	Mount Pleasant borough
11 109	11 024	98.8	28	-	5	1	8	43	37	Mount Pleasant township
1 674	1 664	98.9	6	-	-	-	3	1	1	Calumet-Norvelt CDP
18 766	17 918	94.9	111	9	619	2	14	93	85	Municipality of Murrysville borough
595	592	99.5	-	-	1	-	-	2	-	New Alexandria borough
783	777	99.1	-	1	-	-	-	5	3	New Florence borough
14 595	12 847	87.4	1 428	17	34	1	41	227	220	New Kensington city
1 877	1 813	95.1	36	1	14	-	-	13	13	New Stanton borough
2 088	2 036	96.6	27	1	12	2	-	10	10	North Belle Vernon borough
29 003	28 675	98.5	92	11	113	6	4	102	97	North Huntingdon township
877	862	98.1	1	4	-	-	-	10	9	North Irwin borough
913	903	98.7	6	-	-	-	-	4	4	Oklahoma borough
460	444	96.5	7	-	-	-	5	4	2	Penn borough
19 505	19 259	98.3	74	17	88	1	8	58	53	Penn township
153	150	96.8	3	-	-	-	-	-	-	Harrison City CDP
11 573	11 219	96.4	225	13	33	3	17	63	57	Rostraver township
1 189	1 127	93.8	54	-	5	1	-	2	1	Lynnwood-Pricedale CDP (part)
1 383	1 370	98.0	-	-	-	-	-	13	13	St. Clair township
6 928	6 783	97.8	84	6	4	1	3	47	34	Salem township
224	221	98.7	3	-	-	-	-	-	-	Crabtree CDP (part)
236	231	97.9	5	-	-	-	-	-	-	Slickville CDP (part)
4 755	4 667	97.8	53	5	6	3	3	18	16	Scottdale borough
483	479	99.0	1	-	-	-	-	3	2	Seward borough
6 194	6 145	98.6	10	4	10	1	3	21	21	Sewickley township
843	835	97.5	2	-	4	-	-	2	2	Herminie CDP
444	440	99.1	-	1	-	-	-	3	3	Smithton borough
2 268	2 236	98.1	12	1	2	-	4	13	12	South Greensburg borough
6 152	6 038	97.8	56	6	5	1	-	46	40	South Huntingdon township
2 387	2 311	96.4	42	3	4	1	5	21	18	Southwest Greensburg borough
635	632	99.4	2	-	-	-	-	1	1	Sutersville borough
3 192	3 143	98.1	22	1	10	-	3	13	13	Trafford borough (part)
21 049	20 681	97.8	68	27	181	3	14	75	69	Unity township
96	96	100.0	-	-	-	-	-	-	-	Crabtree CDP (part)
2 329	2 307	98.6	5	3	5	1	-	8	7	Lawson Heights CDP
2 230	2 151	96.0	62	1	7	-	-	9	6	Upper Burrell township
5 435	5 140	94.2	186	10	13	1	8	77	76	Vandergrift borough
7 366	7 298	98.8	44	1	6	-	3	14	14	Washington township
1 282	1 263	97.9	6	-	3	1	-	9	8	West Leechburg borough
3 070	2 994	97.1	35	5	6	-	5	25	25	West Newton borough
399	397	99.3	-	2	-	-	-	-	-	Youngstown borough
4 040	3 533	85.4	481	10	6	-	-	10	10	Youngwood borough
27 893	27 473	97.8	137	46	77	2	12	146	134	Wyoming County
500	492	96.9	1	1	1	-	-	5	5	Braintrim township
1 337	1 315	97.9	9	1	6	-	1	5	5	Clinton township
1 642	1 622	98.7	2	3	5	-	-	10	9	Eaton township
745	740	98.9	-	-	4	-	-	1	1	Exeter township
1 123	1 063	92.9	37	3	15	-	-	5	5	Factoryville borough
1 972	1 919	96.1	34	1	8	-	1	9	8	Falls township
378	373	96.6	-	1	1	-	-	3	3	Forkston township
388	383	96.7	-	2	2	-	-	1	1	Laceyville borough
1 184	1 166	98.1	4	-	3	-	1	10	10	Lemon township
993	977	98.4	1	7	-	-	-	8	8	Mehoopany township
458	456	99.3	-	1	-	-	-	1	1	Meshoppen borough
874	866	98.7	-	-	4	-	1	3	3	Meshoppen township
1 829	1 817	99.0	4	-	2	-	2	4	4	Monroe township
712	705	98.9	1	4	1	-	-	1	1	Nicholson borough
1 351	1 331	97.8	7	4	2	-	-	7	7	Nicholson township
193	188	95.4	2	3	-	-	-	-	-	North Branch township
1 457	1 453	99.3	2	-	1	-	-	1	-	Northmoreland township
950	934	98.2	4	2	-	-	-	10	10	Noxen township
1 525	1 504	98.2	4	-	1	1	-	15	9	Overfield township
1 900	1 885	98.6	3	3	4	-	1	4	4	Tunkhannock borough
4 265	4 201	97.7	19	6	16	1	2	20	20	Tunkhannock township
1 291	1 270	97.2	-	1	-	-	3	17	14	Washington township
826	813	98.2	3	3	1	-	-	6	6	Windham township
370 455	349 456	91.5	13 515	568	3 250	97	278	3 291	2 824	York County
4 678	4 591	97.4	19	3	39	2	-	24	22	Carroll township
5 933	5 818	97.4	39	17	22	-	1	36	36	Chanceford township
3 638	3 581	98.2	3	14	9	-	7	24	24	Codorus township
5 243	5 109	96.8	71	9	14	-	-	40	34	Conewago township
516	498	96.1	13	-	1	-	-	4	3	Cross Roads borough
4 014	3 923	96.0	31	6	14	5	4	31	25	Dallastown borough
740	724	97.7	7	2	1	-	-	6	6	Delta borough
2 057	2 001	97.0	10	7	25	-	-	14	13	Dillsburg borough
1 789	1 741	95.9	19	5	15	-	-	9	6	Dover borough
17 887	17 507	96.9	160	29	78	1	1	111	95	Dover township
9 973	9 703	95.9	119	19	57	1	-	74	63	Weigelstown CDP
2 199	2 169	98.2	6	-	13	-	-	11	11	East Hopewell township
5 031	4 912	96.7	49	10	34	-	6	20	20	East Manchester township
670	668	98.5	-	-	-	-	-	2	2	East Prospect borough
14 135	13 720	95.8	125	15	143	11	4	117	106	Fairview township
2 719	2 663	97.7	21	7	11	-	10	7	7	Fawn township
458	455	98.3	1	-	1	-	-	1	1	Fawn Grove borough

Table 3. **Race and Hispanic or Latino: 2000**—Con.

[For information on confidentiality protection, nonsampling error, and definitions, see text]

State County County Subdivision Place	Total population	Race									Hispanic or Latino (of any race)
		One race						Two or more races			
		White	Black or African American	American Indian and Alaska Native	Asian	Native Hawaiian and Other Pacific Islander	Some other race	Number	Percent of total population	Two races excluding Some other race, and three or more races	
York County—Con.											
Felton borough	449	442	2	-	2	-	3	-	-	-	-
Franklin township	4 515	4 446	8	4	16	3	6	32	0.7	24	26
Franklintown borough	532	525	1	3	3	-	-	-	-	-	5
Glen Rock borough	1 809	1 774	18	3	6	1	-	7	0.4	6	8
Goldsboro borough	939	925	-	2	5	1	-	6	0.6	6	6
Hallam borough	1 532	1 474	20	6	9	-	13	10	0.7	8	20
Hanover borough	14 535	14 092	75	27	127	8	107	99	0.7	75	298
Heidelberg township	2 970	2 908	14	9	4	2	8	25	0.8	25	19
Hellam township	5 930	5 800	44	2	20	2	11	51	0.9	42	55
Hopewell township	5 062	4 959	36	6	17	1	16	27	0.5	21	50
Jackson township	6 095	5 991	20	6	23	-	20	35	0.6	25	64
Jacobus borough	1 203	1 196	-	3	2	-	-	2	0.2	2	3
Jefferson borough	631	628	1	-	-	-	-	2	0.3	2	2
Lewisberry borough	385	375	7	-	1	-	1	1	0.3	1	10
Loganville borough	908	881	3	3	6	-	-	15	1.7	9	8
Lower Chanceford township	2 899	2 839	12	10	16	2	9	11	0.4	10	12
Susquehanna Trails CDP (part)	-	-	-	-	-	-	-	-	(X)	-	-
Lower Windsor township	7 405	7 300	11	8	9	-	29	48	0.6	45	84
Manchester borough	2 350	2 286	11	6	6	-	21	20	0.9	14	35
Manchester township	12 700	11 973	266	15	218	3	110	115	0.9	83	211
Emigsville CDP	2 467	2 316	55	4	39	1	30	22	0.9	21	50
Manheim township	3 119	3 076	-	8	9	-	2	24	0.8	18	8
Monaghan township	2 132	2 102	8	2	7	-	4	9	0.4	8	23
Mount Wolf borough	1 373	1 332	17	2	3	-	3	16	1.2	13	22
Newberry township	14 332	13 943	118	19	71	6	55	120	0.8	91	214
Valley Green CDP	3 550	3 414	54	1	31	2	15	33	0.9	23	74
New Freedom borough	3 512	3 390	27	5	49	1	3	37	1.1	27	17
New Salem borough	648	633	2	-	12	-	1	-	-	-	2
North Codorus township	7 915	7 779	22	8	17	-	34	55	0.7	41	73
North Hopewell township	2 507	2 465	9	3	6	-	-	24	1.0	24	14
North York borough	1 689	1 582	37	-	9	1	26	34	2.0	26	61
Paradise township	3 600	3 538	18	3	15	1	12	13	0.4	12	22
Peach Bottom township	4 412	4 262	88	16	14	-	4	28	0.6	26	25
Susquehanna Trails CDP (part)	2 134	2 093	16	2	8	-	2	13	0.6	13	19
Penn township	14 592	14 221	72	25	119	3	68	84	0.6	75	153
Parkville CDP	6 593	6 402	36	13	64	3	36	39	0.6	33	89
Pennville CDP	1 964	1 925	9	2	8	-	10	10	0.5	8	18
Railroad borough	300	289	5	6	-	-	-	-	-	-	2
Red Lion borough	6 149	5 972	37	15	25	3	20	77	1.3	59	56
Seven Valleys borough	492	482	-	4	1	-	4	1	0.2	1	3
Shrewsbury borough	3 378	3 293	27	5	26	5	9	13	0.4	12	33
Shrewsbury township	5 947	5 859	18	2	27	-	12	29	0.5	18	55
Springettsbury township	23 883	21 767	1 022	26	588	8	231	241	1.0	162	661
East York CDP (part)	8 752	8 274	128	14	210	5	57	64	0.7	52	117
Springetts Manor-Yorklyn CDP	4 156	3 303	583	5	141	3	77	44	1.1	18	329
Stonybrook-Wilshire CDP (part)	4 247	3 905	110	5	121	-	41	65	1.5	42	86
Springfield township	3 889	3 842	15	2	14	-	-	16	0.4	14	21
Spring Garden township	11 974	11 514	199	9	101	2	51	98	0.8	78	196
Grantley CDP	3 580	3 456	49	1	25	1	20	28	0.8	22	79
Valley View CDP	2 743	2 657	46	1	21	-	2	16	0.6	15	25
Spring Grove borough	2 050	2 000	4	3	13	-	17	13	0.6	7	34
Stewartstown borough	1 752	1 694	28	5	8	-	4	13	0.7	12	22
Warrington township	4 435	4 367	10	5	19	-	3	31	0.7	28	46
Washington township	2 460	2 423	8	1	3	-	5	20	0.8	12	9
Wellsville borough	279	271	4	-	3	-	-	1	0.4	1	-
West Manchester township	17 035	16 271	286	13	210	3	80	172	1.0	118	206
Shiloh CDP	10 192	9 722	174	8	151	-	31	106	1.0	67	108
West Manheim township	4 865	4 771	40	3	19	1	5	26	0.5	20	31
West York borough	4 321	4 051	121	13	7	-	59	70	1.6	56	128
Windsor borough	1 331	1 312	7	1	3	-	2	6	0.5	6	8
Windsor township	12 807	12 556	51	12	79	5	29	75	0.6	47	118
Stonybrook-Wilshire CDP (part)	1 167	1 130	-	4	18	4	-	11	0.9	4	9
Winterstown borough	546	543	1	-	-	-	-	2	0.4	2	-
Wrightsville borough	2 223	2 170	9	2	8	-	12	22	1.0	12	45
Yoe borough	1 022	965	13	1	6	-	8	29	2.8	27	17
York city	40 862	24 416	10 270	172	574	28	3 839	1 563	3.8	1 037	7 026
York township	23 637	22 680	359	33	293	6	86	180	0.8	128	337
East York CDP (part)	30	25	3	-	1	-	-	1	3.3	1	1
Spry CDP	4 903	4 714	74	6	59	-	7	43	0.9	35	64
Tyler Run-Queens Gate CDP	2 926	2 748	88	3	50	2	18	17	0.6	9	38
Yorkana borough	239	239	-	-	-	-	-	-	-	-	3
York Haven borough	809	777	6	3	5	-	1	17	2.1	17	10

Table 3. **Race and Hispanic or Latino: 2000**—Con.

[For information on confidentiality protection, nonsampling error, and definitions, see text]

Not Hispanic or Latino										State County County Subdivision Place
	One race							Two or more races		
	White									
Total	Number	Percent of total population	Black or African American	American Indian and Alaska Native	Asian	Native Hawaiian and Other Pacific Islander	Some other race	Total	Two races excluding Some other race, and three or more races	
										York County—Con.
449	442	98.4	2	-	2	-	3	-	-	Felton borough
4 489	4 430	98.1	8	4	15	3	1	28	24	Franklin township
527	520	97.7	1	3	3	-	-	-	-	Franklintown borough
1 801	1 767	97.7	18	3	6	1	-	6	6	Glen Rock borough
933	919	97.9	-	2	5	1	-	6	6	Goldsboro borough
1 512	1 469	95.9	20	4	9	-	3	7	7	Hallam borough
14 237	13 912	95.7	70	24	127	8	6	90	75	Hanover borough
2 951	2 898	97.6	14	9	4	1	-	25	25	Heidelberg township
5 875	5 765	97.2	43	2	20	2	2	41	40	Hellam township
5 012	4 935	97.5	35	4	17	-	-	21	21	Hopewell township
6 031	5 951	97.6	20	6	23	-	-	31	25	Jackson township
1 200	1 193	99.2	-	3	2	-	-	2	2	Jacobus borough
629	626	99.2	1	-	-	-	-	2	2	Jefferson borough
375	366	95.1	7	-	1	-	-	1	1	Lewisberry borough
900	873	96.1	3	3	6	-	-	15	9	Loganville borough
2 887	2 833	97.7	12	10	16	2	4	10	9	Lower Chanceford township
-	-	(X)	-	-	-	-	-	-	-	Susquehanna Trails CDP (part)
7 321	7 250	97.9	10	6	9	-	2	44	42	Lower Windsor township
2 315	2 275	96.8	9	6	6	-	2	17	14	Manchester borough
12 489	11 890	93.6	259	12	218	3	18	89	77	Manchester township
2 417	2 295	93.0	55	3	39	1	3	21	21	Emigsville CDP
3 111	3 071	98.5	-	8	9	-	1	22	18	Manheim township
2 109	2 084	97.7	8	2	7	-	-	8	7	Monaghan township
1 351	1 317	95.9	17	2	3	-	-	12	12	Mount Wolf borough
14 118	13 816	96.4	111	13	67	6	1	104	88	Newberry township
3 476	3 366	94.8	54	1	27	2	1	25	20	Valley Green CDP
3 495	3 380	96.2	27	4	49	1	-	34	26	New Freedom borough
646	632	97.5	2	-	12	-	-	-	-	New Salem borough
7 842	7 746	97.9	20	7	17	-	6	46	39	North Codorus township
2 493	2 452	97.8	9	2	6	-	-	24	24	North Hopewell township
1 628	1 552	91.9	37	-	8	1	7	23	22	North York borough
3 578	3 527	98.0	17	3	15	1	2	13	12	Paradise township
4 387	4 243	96.2	88	16	14	-	2	24	22	Peach Bottom township
2 115	2 076	97.3	16	2	8	-	-	13	13	Susquehanna Trails CDP (part)
14 439	14 138	96.9	71	22	119	-	13	76	70	Penn township
6 504	6 351	96.3	35	12	64	-	7	35	31	Parkville CDP
1 946	1 915	97.5	9	2	8	-	2	10	8	Pennville CDP
298	287	95.7	5	6	-	-	-	-	-	Railroad borough
6 093	5 946	96.7	36	11	25	3	8	64	55	Red Lion borough
489	482	98.0	-	4	1	-	1	1	1	Seven Valleys borough
3 345	3 269	96.8	26	5	26	5	1	13	12	Shrewsbury borough
5 892	5 825	97.9	18	2	27	-	2	18	15	Shrewsbury township
23 222	21 397	89.6	999	24	583	7	26	186	149	Springettsbury township
8 635	8 204	93.7	126	13	210	5	16	61	52	East York CDP (part)
3 827	3 079	74.1	574	5	141	2	7	19	17	Springetts Manor-Yorklyn CDP
4 161	3 880	91.4	108	4	117	-	-	52	35	Stonybrook-Wilshire CDP (part)
3 868	3 824	98.3	15	2	14	-	-	13	13	Springfield township
11 778	11 393	95.1	188	9	100	2	3	83	76	Spring Garden township
3 501	3 402	95.0	45	1	24	1	1	27	22	Grantley CDP
2 718	2 635	96.1	45	1	21	-	-	16	15	Valley View CDP
2 016	1 986	96.9	3	3	13	-	1	10	7	Spring Grove borough
1 730	1 683	96.1	21	5	8	-	-	13	12	Stewartstown borough
4 389	4 336	97.8	8	3	18	-	1	23	21	Warrington township
2 451	2 421	98.4	8	1	3	-	-	18	11	Washington township
279	271	97.1	4	-	3	-	-	1	1	Wellsville borough
16 829	16 171	94.9	283	10	210	3	5	147	108	West Manchester township
10 084	9 659	94.8	172	6	151	-	1	95	63	Shiloh CDP
4 834	4 751	97.7	39	3	19	1	1	20	19	West Manheim township
4 193	3 993	92.4	119	13	7	-	-	61	55	West York borough
1 323	1 306	98.1	7	1	3	-	-	6	6	Windsor borough
12 689	12 486	97.5	48	11	79	5	5	55	43	Windsor township
1 158	1 125	96.4	-	4	18	4	-	7	4	Stonybrook-Wilshire CDP (part)
546	543	99.5	1	-	-	-	-	2	2	Winterstown borough
2 178	2 150	96.7	8	2	8	-	-	10	10	Wrightsville borough
1 005	957	93.6	13	-	6	-	-	29	27	Yoe borough
33 836	22 142	54.2	9 798	115	565	19	111	1 086	917	York city
23 300	22 481	95.1	349	31	292	3	7	137	111	York township
29	24	80.0	3	-	1	-	-	1	1	East York CDP (part)
4 839	4 670	95.2	73	6	59	-	-	31	29	Spry CDP
2 888	2 731	93.3	87	3	50	2	2	13	9	Tyler Run-Queens Gate CDP
236	236	98.7	-	-	-	-	-	-	-	Yorkana borough
799	768	94.9	6	3	5	-	-	17	17	York Haven borough

Table 4. **Race and Hispanic or Latino: 2000**

[For information on confidentiality protection, nonsampling error, and definitions, see text]

State County Place and County Subdivision	Total population	Race									Hispanic or Latino (of any race)
		One race						Two or more races			
		White	Black or African American	American Indian and Alaska Native	Asian	Native Hawaiian and Other Pacific Islander	Some other race	Number	Percent of total population	Two races excluding Some other race, and three or more races	
The State	**12 281 054**	**10 484 203**	**1 224 612**	**18 348**	**219 813**	**3 417**	**188 437**	**142 224**	**1.2**	**95 212**	**394 088**
COUNTY											
Adams County	91 292	87 088	1 105	184	448	21	1 559	887	1.0	595	3 323
Allegheny County	1 281 666	1 080 800	159 058	1 593	21 716	335	4 399	13 765	1.1	11 083	11 166
Armstrong County	72 392	71 173	592	66	89	13	97	362	0.5	327	308
Beaver County	181 412	167 890	10 811	190	458	24	362	1 677	0.9	1 450	1 315
Bedford County	49 984	49 253	178	54	143	7	78	271	0.5	243	263
Berks County	373 638	329 460	13 778	611	3 785	77	20 317	5 610	1.5	3 019	36 357
Blair County	129 144	126 059	1 535	109	463	19	180	779	0.6	693	662
Bradford County	62 761	61 471	251	193	285	4	121	436	0.7	375	398
Bucks County	597 635	552 588	19 495	765	13 627	164	4 932	6 064	1.0	4 297	14 005
Butler County	174 083	170 302	1 367	149	978	54	293	940	0.5	751	1 016
Cambria County	152 598	146 183	4 322	132	573	37	374	977	0.6	851	1 352
Cameron County	5 974	5 904	21	8	7	3	3	28	0.5	22	34
Carbon County	58 802	57 520	353	96	183	20	186	444	0.8	303	858
Centre County	135 758	124 134	3 544	184	5 373	94	1 003	1 426	1.1	1 059	2 243
Chester County	433 501	386 745	27 040	645	8 468	140	5 852	4 611	1.1	3 329	16 126
Clarion County	41 765	40 998	329	45	142	2	32	217	0.5	187	172
Clearfield County	83 382	81 218	1 239	97	220	10	216	382	0.5	301	471
Clinton County	37 914	37 264	197	42	151	9	55	196	0.5	169	205
Columbia County	64 151	62 602	516	94	334	21	213	371	0.6	302	609
Crawford County	90 366	87 653	1 437	184	254	23	117	698	0.8	600	537
Cumberland County	213 674	201 716	5 048	272	3 578	77	915	2 068	1.0	1 575	2 883
Dauphin County	251 798	194 158	42 580	415	4 931	82	4 972	4 660	1.9	3 459	10 404
Delaware County	550 864	442 449	79 981	609	18 103	100	3 066	6 556	1.2	4 619	8 368
Elk County	35 112	34 746	52	33	122	15	36	108	0.3	94	142
Erie County	280 843	255 282	17 202	464	1 929	61	2 406	3 499	1.2	2 641	6 126
Fayette County	148 644	141 657	5 223	168	323	18	170	1 085	0.7	952	564
Forest County	4 946	4 745	110	20	7	-	34	30	0.6	27	60
Franklin County	129 313	123 279	3 016	192	717	40	960	1 109	0.9	913	2 268
Fulton County	14 261	14 012	94	29	15	2	6	103	0.7	94	52
Greene County	40 672	38 665	1 585	61	87	9	21	244	0.6	217	357
Huntingdon County	45 586	42 544	2 342	48	94	4	205	349	0.8	233	524
Indiana County	89 605	86 796	1 407	71	665	8	142	516	0.6	410	457
Jefferson County	45 932	45 457	59	75	97	5	32	207	0.5	184	188
Juniata County	22 821	22 376	85	32	57	39	115	117	0.5	76	369
Lackawanna County	213 295	206 160	2 793	185	1 602	22	1 120	1 413	0.7	1 110	2 958
Lancaster County	470 658	430 456	12 993	681	6 802	158	13 669	5 899	1.3	3 796	26 742
Lawrence County	94 643	89 894	3 416	95	258	9	176	795	0.8	680	529
Lebanon County	120 327	113 662	1 548	157	1 067	43	2 716	1 134	0.9	678	5 969
Lehigh County	312 090	271 590	11 097	553	6 552	116	16 474	5 708	1.8	2 855	31 881
Luzerne County	319 250	308 476	5 408	285	1 860	47	1 359	1 815	0.6	1 410	3 713
Lycoming County	120 044	112 737	5 189	258	509	12	312	1 027	0.9	879	799
McKean County	45 936	44 312	860	149	139	11	186	279	0.6	224	485
Mercer County	120 293	112 031	6 318	127	486	27	204	1 100	0.9	973	803
Mifflin County	46 486	45 803	226	38	135	2	83	199	0.4	169	263
Monroe County	138 687	122 342	8 343	298	1 545	40	3 353	2 766	2.0	1 569	9 195
Montgomery County	750 097	648 510	55 969	848	30 191	255	5 598	8 726	1.2	6 540	15 300
Montour County	18 236	17 628	185	12	234	-	69	108	0.6	85	167
Northampton County	267 066	243 639	7 400	408	3 657	80	8 176	3 706	1.4	1 997	17 868
Northumberland County	94 556	91 803	1 439	90	211	16	444	553	0.6	440	1 041
Perry County	43 602	42 964	189	53	65	5	92	234	0.5	199	301
Philadelphia County	1 517 550	683 267	655 824	4 073	67 654	729	72 429	33 574	2.2	16 381	128 928
Pike County	46 302	43 109	1 513	111	285	3	602	679	1.5	421	2 315
Potter County	18 080	17 729	52	40	90	5	35	129	0.7	113	103
Schuylkill County	150 336	145 249	3 147	114	625	19	531	651	0.4	508	1 671
Snyder County	37 546	36 768	307	18	156	2	113	182	0.5	144	368
Somerset County	80 023	77 938	1 275	65	172	6	250	317	0.4	213	532
Sullivan County	6 556	6 266	144	50	10	-	30	56	0.9	43	72
Susquehanna County	42 238	41 621	128	63	92	6	73	255	0.6	200	285
Tioga County	41 373	40 589	250	96	124	4	56	254	0.6	217	214
Union County	41 624	37 496	2 878	67	443	17	152	571	1.4	372	1 622
Venango County	57 565	56 208	626	105	132	11	98	385	0.7	341	298
Warren County	43 863	43 286	90	82	118	8	52	227	0.5	189	151
Washington County	202 897	193 297	6 606	175	725	44	381	1 669	0.8	1 465	1 170
Wayne County	47 722	46 160	757	69	182	1	249	304	0.6	231	811
Westmoreland County	369 993	357 325	7 446	327	1 920	64	548	2 363	0.6	2 119	1 869
Wyoming County	28 080	27 598	149	47	77	2	41	166	0.6	141	187
York County	381 751	354 103	14 095	679	3 273	116	5 297	4 188	1.1	3 060	11 296
PLACE AND COUNTY SUBDIVISION											
Aaronsburg CDP, Centre County	485	483	-	1	-	-	-	1	0.2	1	4
Abbott township, Potter County	226	224	-	-	-	-	-	2	0.9	2	-
Abbottstown borough, Adams County	905	862	2	1	-	1	35	4	0.4	2	50
Abington township, Lackawanna County	1 616	1 567	-	-	43	-	-	6	0.4	5	10
Abington township, Montgomery County	56 103	47 194	6 072	51	1 832	28	288	638	1.1	528	883
Adams township, Butler County	6 774	6 613	54	2	58	1	15	31	0.5	18	53
Adams township, Cambria County	6 495	6 423	3	12	8	5	10	34	0.5	31	49
Adams township, Snyder County	852	848	2	-	-	-	2	-	-	-	4
Adamsburg borough, Westmoreland County	221	221	-	-	-	-	-	-	-	-	2
Adamstown borough	1 203	1 192	1	-	3	-	5	2	0.2	1	12
Berks County (part)	2	1	-	-	-	-	1	-	-	-	1
Lancaster County (part)	1 201	1 191	1	-	3	-	4	2	0.2	1	11

Table 4. **Race and Hispanic or Latino: 2000**—Con.

[For information on confidentiality protection, nonsampling error, and definitions, see text]

Not Hispanic or Latino										
	One race							Two or more races		
	White									**State** **County** **Place and County Subdivision**
Total	Number	Percent of total population	Black or African American	American Indian and Alaska Native	Asian	Native Hawaiian and Other Pacific Islander	Some other race	Total	Two races excluding Some other race, and three or more races	
11 886 966	**10 322 455**	**84.1**	**1 202 437**	**14 904**	**218 296**	**2 691**	**13 086**	**113 097**	**87 960**	**The State**
										COUNTY
87 969	85 558	93.7	1 046	164	446	16	84	655	557	Adams County
1 270 500	1 074 129	83.8	158 049	1 427	21 635	296	2 339	12 625	10 550	Allegheny County
72 084	70 976	98.0	578	64	82	12	39	333	309	Armstrong County
180 097	167 018	92.1	10 728	156	450	19	173	1 553	1 398	Beaver County
49 721	49 089	98.2	167	48	142	7	15	253	239	Bedford County
337 281	317 025	84.8	12 478	397	3 713	57	320	3 291	2 640	Berks County
128 482	125 641	97.3	1 495	103	461	15	53	714	668	Blair County
62 363	61 219	97.5	249	187	283	2	29	394	354	Bradford County
583 630	544 733	91.1	18 970	644	13 545	141	563	5 034	4 001	Bucks County
173 067	169 634	97.4	1 343	139	973	51	86	841	724	Butler County
151 246	145 330	95.2	4 224	122	569	36	91	874	792	Cambria County
5 940	5 882	98.5	21	8	7	-	2	20	18	Cameron County
57 944	56 952	96.9	333	83	183	17	17	359	285	Carbon County
133 515	123 055	90.6	3 469	155	5 354	91	123	1 268	987	Centre County
417 375	377 925	87.2	26 395	479	8 400	108	448	3 620	3 071	Chester County
41 593	40 867	97.8	325	44	141	2	9	205	183	Clarion County
82 911	81 005	97.1	1 236	88	220	9	19	334	301	Clearfield County
37 709	37 125	97.9	189	42	150	7	14	182	165	Clinton County
63 542	62 269	97.1	481	85	332	13	32	330	288	Columbia County
89 829	87 263	96.6	1 428	174	254	22	46	642	585	Crawford County
210 791	199 925	93.6	4 959	251	3 556	66	183	1 851	1 506	Cumberland County
241 394	190 347	75.6	41 709	357	4 906	61	350	3 664	3 152	Dauphin County
542 496	438 416	79.6	79 070	529	18 022	94	551	5 814	4 350	Delaware County
34 970	34 643	98.7	47	32	120	14	11	103	93	Elk County
274 717	252 258	89.8	16 876	396	1 902	56	320	2 909	2 456	Erie County
148 080	141 265	95.0	5 191	157	316	16	116	1 019	914	Fayette County
4 886	4 719	95.4	110	19	6	-	4	28	26	Forest County
127 045	122 192	94.5	2 891	179	702	21	116	944	855	Franklin County
14 209	13 978	98.0	87	23	15	1	2	103	94	Fulton County
40 315	38 365	94.3	1 579	54	86	8	5	218	200	Greene County
45 062	42 305	92.8	2 334	44	94	-	33	252	229	Huntingdon County
89 148	86 493	96.5	1 391	62	662	7	52	481	405	Indiana County
45 744	45 320	98.7	49	64	94	4	15	198	176	Jefferson County
22 452	22 205	97.3	68	32	57	1	2	87	71	Juniata County
210 337	204 560	95.9	2 662	163	1 582	18	187	1 165	1 032	Lackawanna County
443 916	420 366	89.3	11 837	490	6 723	110	390	4 000	3 340	Lancaster County
94 114	89 573	94.6	3 393	81	254	4	67	742	659	Lawrence County
114 358	111 034	92.3	1 298	114	1 055	27	93	737	580	Lebanon County
280 209	259 811	83.2	9 798	317	6 488	82	331	3 382	2 338	Lehigh County
315 537	306 528	96.0	5 202	248	1 856	42	140	1 521	1 343	Luzerne County
119 245	112 306	93.6	5 141	234	503	12	75	974	854	Lycoming County
45 451	44 078	96.0	829	132	138	6	29	239	211	McKean County
119 490	111 507	92.7	6 279	113	477	21	85	1 008	937	Mercer County
46 223	45 644	98.2	216	34	135	2	13	179	165	Mifflin County
129 492	117 592	84.8	7 902	258	1 518	30	229	1 963	1 378	Monroe County
734 797	640 019	85.3	55 303	688	30 126	236	875	7 550	6 195	Montgomery County
18 069	17 552	96.2	182	8	232	-	10	85	76	Montour County
249 198	235 666	88.2	6 886	293	3 610	50	277	2 416	1 764	Northampton County
93 515	91 314	96.6	1 397	83	206	13	37	465	419	Northumberland County
43 301	42 772	98.1	182	45	65	3	25	209	192	Perry County
1 388 622	644 395	42.5	646 123	2 908	67 119	495	2 856	24 726	14 556	Philadelphia County
43 987	41 569	89.8	1 430	90	283	3	87	525	382	Pike County
17 977	17 660	97.7	52	37	90	5	8	125	111	Potter County
148 665	144 290	96.0	3 049	97	622	18	46	543	481	Schuylkill County
37 178	36 559	97.4	288	15	153	2	7	154	142	Snyder County
79 491	77 736	97.1	1 268	63	172	6	5	241	207	Somerset County
6 484	6 239	95.2	140	48	9	-	1	47	42	Sullivan County
41 953	41 429	98.1	117	58	91	4	17	237	196	Susquehanna County
41 159	40 452	97.8	243	91	124	3	19	227	209	Tioga County
40 002	36 455	87.6	2 640	64	427	17	19	380	328	Union County
57 267	56 016	97.3	614	99	131	11	37	359	334	Venango County
43 712	43 176	98.4	89	82	116	8	23	218	187	Warren County
201 727	192 511	94.9	6 554	162	711	35	226	1 528	1 413	Washington County
46 911	45 647	95.7	731	67	178	1	12	275	225	Wayne County
368 124	355 944	96.2	7 375	300	1 897	58	308	2 242	2 064	Westmoreland County
27 893	27 473	97.8	137	46	77	2	12	146	134	Wyoming County
370 455	349 456	91.5	13 515	568	3 250	97	278	3 291	2 824	York County
										PLACE AND COUNTY SUBDIVISION
481	479	98.8	-	1	-	-	-	1	1	Aaronsburg CDP, Centre County
226	224	99.1	-	-	-	-	-	2	2	Abbott township, Potter County
855	847	93.6	2	1	-	1	-	4	2	Abbottstown borough, Adams County
1 606	1 557	96.3	-	-	43	-	-	6	5	Abington township, Lackawanna County
55 220	46 689	83.2	5 992	47	1 832	24	64	572	495	Abington township, Montgomery County
6 721	6 579	97.1	53	2	58	1	2	26	16	Adams township, Butler County
6 446	6 389	98.4	3	12	8	5	-	29	27	Adams township, Cambria County
848	846	99.3	2	-	-	-	-	-	-	Adams township, Snyder County
219	219	99.1	-	-	-	-	-	-	-	Adamsburg borough, Westmoreland County
1 191	1 185	98.5	1	-	3	-	1	1	1	Adamstown borough
1	1	50.0	-	-	-	-	-	-	-	Berks County (part)
1 190	1 184	98.6	1	-	3	-	1	1	1	Lancaster County (part)

Table 4. **Race and Hispanic or Latino: 2000**—Con.

[For information on confidentiality protection, nonsampling error, and definitions, see text]

State County Place and County Subdivision	Total population	Race									Hispanic or Latino (of any race)
		One race						Two or more races			
		White	Black or African American	American Indian and Alaska Native	Asian	Native Hawaiian and Other Pacific Islander	Some other race	Number	Percent of total population	Two races excluding Some other race, and three or more races	
PLACE AND COUNTY SUBDIVISION—Con.											
Adamsville CDP, Crawford County	117	117	-	-	-	-	-	-	-	-	-
Addison borough, Somerset County	214	214	-	-	-	-	-	-	-	-	1
Addison township, Somerset County	1 019	1 016	-	1	1	-	1	-	-	-	2
Akron borough, Lancaster County	4 046	3 901	22	9	56	-	32	26	0.6	17	90
Alba borough, Bradford County	186	175	7	-	-	-	4	-	-	-	4
Albany township, Berks County	1 662	1 642	3	-	7	-	3	7	0.4	7	8
Albany township, Bradford County	927	904	-	10	1	-	-	12	1.3	11	3
Albion borough, Erie County	1 607	1 581	8	5	6	-	2	5	0.3	5	19
Alburtis borough, Lehigh County	2 117	2 058	7	1	30	5	5	11	0.5	5	18
Aldan borough, Delaware County	4 313	4 024	187	8	58	-	5	31	0.7	25	40
Aleppo township, Allegheny County	1 039	992	32	-	11	-	1	3	0.3	3	10
Aleppo township, Greene County	597	595	-	1	-	-	-	1	0.2	-	-
Alexandria borough, Huntingdon County	401	388	-	-	6	4	3	-	-	-	8
Aliquippa city, Beaver County	11 734	7 344	4 168	8	21	4	21	168	1.4	140	117
Allegany township, Potter County	402	398	-	-	-	-	-	4	1.0	2	1
Allegheny township, Blair County	6 965	6 866	45	-	25	3	1	25	0.4	25	12
Allegheny township, Butler County	555	542	9	-	1	-	2	1	0.2	1	3
Allegheny township, Cambria County	2 498	2 044	400	7	27	-	1	19	0.8	12	258
Allegheny township, Somerset County	654	640	-	-	2	-	11	1	0.2	1	11
Allegheny township, Venango County	281	271	-	3	-	-	-	7	2.5	7	-
Allegheny township, Westmoreland County	8 002	7 871	52	13	9	-	11	46	0.6	40	14
Allen township, Northampton County	2 630	2 595	5	2	2	1	11	14	0.5	8	29
Allenport borough, Washington County	549	545	2	-	-	-	-	2	0.4	2	2
Allentown city, Lehigh County	106 632	77 361	8 370	356	2 421	78	14 260	3 786	3.6	1 657	26 058
Allison township, Clinton County	198	197	-	-	-	-	-	1	0.5	-	1
Almedia CDP, Columbia County	1 056	1 039	1	1	5	-	3	7	0.7	4	1
Alsace township, Berks County	3 689	3 631	16	5	19	3	10	5	0.1	4	36
Altamont CDP, Schuylkill County	2 689	1 442	1 107	1	17	-	116	6	0.2	1	206
Altoona city, Blair County	49 523	47 545	1 231	51	156	8	121	411	0.8	366	367
Ambler borough, Montgomery County	6 426	5 352	773	16	159	4	32	90	1.4	70	137
Ambridge borough, Beaver County	7 769	6 657	884	6	35	1	57	129	1.7	118	142
Amity township, Berks County	8 867	8 484	181	17	59	1	34	91	1.0	80	89
Amity township, Erie County	1 140	1 132	1	-	-	-	4	3	0.3	-	7
Amity Gardens CDP, Berks County	3 370	3 202	87	2	28	1	9	41	1.2	36	44
Amwell township, Washington County	3 960	3 903	24	5	3	-	-	25	0.6	19	7
Ancient Oaks CDP, Lehigh County	3 161	3 033	22	1	84	-	11	10	0.3	6	52
Annin township, McKean County	835	820	2	9	1	-	-	3	0.4	1	1
Annville township, Lebanon County	4 518	4 310	49	1	56	5	44	53	1.2	37	81
Annville CDP, Lebanon County	4 518	4 310	49	1	56	5	44	53	1.2	37	81
Anthony township, Lycoming County	904	899	-	-	3	-	-	2	0.2	2	4
Anthony township, Montour County	1 388	1 373	-	2	4	-	4	5	0.4	5	7
Antis township, Blair County	6 328	6 265	6	11	11	1	5	29	0.5	27	18
Antrim township, Franklin County	12 504	12 243	97	31	36	-	30	67	0.5	63	98
Apolacon township, Susquehanna County	507	496	2	-	1	-	1	7	1.4	5	4
Apollo borough, Armstrong County	1 765	1 686	58	2	2	1	-	16	0.9	14	14
Applewold borough, Armstrong County	356	356	-	-	-	-	-	-	-	-	-
Ararat township, Susquehanna County	531	523	1	-	2	-	1	4	0.8	2	2
Archbald borough, Lackawanna County	6 220	6 136	17	10	13	-	1	43	0.7	39	25
Ardmore CDP	12 616	10 536	1 447	15	325	16	75	202	1.6	132	259
Delaware County (part)	5 221	4 762	254	4	120	-	23	58	1.1	42	68
Montgomery County (part)	7 395	5 774	1 193	11	205	16	52	144	1.9	90	191
Arendtsville borough, Adams County	848	753	11	1	2	-	73	8	0.9	4	136
Aristes CDP, Columbia County	230	229	-	-	-	-	-	1	0.4	1	-
Arlington Heights CDP, Monroe County	5 132	4 648	225	10	101	-	80	68	1.3	43	231
Armagh borough, Indiana County	131	131	-	-	-	-	-	-	-	-	-
Armagh township, Mifflin County	3 988	3 940	3	-	17	-	8	20	0.5	15	28
Armenia township, Bradford County	166	166	-	-	-	-	-	-	-	-	-
Armstrong township, Indiana County	3 090	3 045	11	1	9	-	9	15	0.5	15	21
Armstrong township, Lycoming County	717	712	3	1	-	-	-	1	0.1	1	2
Arnold city, Westmoreland County	5 667	4 808	723	10	8	1	15	102	1.8	96	64
Arona borough, Westmoreland County	407	401	-	1	-	-	1	4	1.0	3	1
Ashland township, Clarion County	1 081	1 056	-	-	9	-	3	13	1.2	13	1
Ashland borough	3 283	3 263	7	-	3	-	2	8	0.2	6	3
Columbia County (part)	-	-	-	-	-	-	-	-	(X)	-	-
Schuylkill County (part)	3 283	3 263	7	-	3	-	2	8	0.2	6	3
Ashley borough, Luzerne County	2 866	2 822	11	1	7	-	3	22	0.8	18	12
Ashville borough, Cambria County	279	279	-	-	-	-	-	-	-	-	-
Aspinwall borough, Allegheny County	2 960	2 904	8	1	27	-	5	15	0.5	8	30
Aston township, Delaware County	16 203	15 662	239	5	127	3	45	122	0.8	99	163
Asylum township, Bradford County	1 097	1 076	-	2	6	-	6	7	0.6	7	6
Atglen borough, Chester County	1 217	1 073	102	-	2	-	28	12	1.0	9	60
Athens borough, Bradford County	3 415	3 341	31	5	10	-	8	20	0.6	19	34
Athens township, Bradford County	5 058	4 901	20	8	80	-	16	33	0.7	27	34
Athens township, Crawford County	775	762	4	5	-	-	-	4	0.5	4	3
Atlantic CDP, Crawford County	43	43	-	-	-	-	-	-	-	-	-
Atwood borough, Armstrong County	112	108	-	-	-	-	4	-	-	-	4
Auburn borough, Schuylkill County	839	830	7	-	1	-	-	1	0.1	1	-
Auburn township, Susquehanna County	1 816	1 794	5	-	1	-	1	15	0.8	14	5
Audubon CDP, Montgomery County	6 549	5 754	285	3	395	-	84	28	0.4	22	133
Austin borough, Potter County	623	615	1	-	-	-	2	5	0.8	4	1
Avalon borough, Allegheny County	5 294	4 925	257	5	24	1	8	74	1.4	63	31
Avis borough, Clinton County	1 492	1 473	5	-	9	-	-	5	0.3	4	1
Avoca borough, Luzerne County	2 851	2 830	4	-	4	6	3	4	0.1	4	3
Avon CDP, Lebanon County	2 856	2 711	53	5	21	1	46	19	0.7	10	154
Avondale borough, Chester County	1 108	773	184	10	3	-	115	23	2.1	13	422

Table 4. **Race and Hispanic or Latino: 2000**—Con.

[For information on confidentiality protection, nonsampling error, and definitions, see text]

Not Hispanic or Latino										
	One race							Two or more races		
	White									**State** **County** **Place and County Subdivision**
Total	Number	Percent of total population	Black or African American	American Indian and Alaska Native	Asian	Native Hawaiian and Other Pacific Islander	Some other race	Total	Two races excluding Some other race, and three or more races	
										PLACE AND COUNTY SUBDIVISION—Con.
117	117	100.0	-	-	-	-	-	-	-	Adamsville CDP, Crawford County
213	213	99.5	-	-	-	-	-	-	-	Addison borough, Somerset County
1 017	1 015	99.6	-	1	1	-	-	-	-	Addison township, Somerset County
3 956	3 857	95.3	22	2	56	-	-	19	17	Akron borough, Lancaster County
182	175	94.1	7	-	-	-	-	-	-	Alba borough, Bradford County
1 654	1 636	98.4	3	-	7	-	1	7	7	Albany township, Berks County
924	901	97.2	-	10	1	-	-	12	11	Albany township, Bradford County
1 588	1 565	97.4	8	4	6	-	-	5	5	Albion borough, Erie County
2 099	2 048	96.7	7	-	30	5	-	9	4	Alburtis borough, Lehigh County
4 273	4 000	92.7	186	6	55	-	-	26	23	Aldan borough, Delaware County
1 029	983	94.6	32	-	11	-	-	3	3	Aleppo township, Allegheny County
597	595	99.7	-	1	-	-	-	1	-	Aleppo township, Greene County
393	387	96.5	-	-	6	-	-	-	-	Alexandria borough, Huntingdon County
11 617	7 274	62.0	4 151	6	21	1	16	148	134	Aliquippa city, Beaver County
401	397	98.8	-	-	-	-	-	4	2	Allegany township, Potter County
6 953	6 855	98.4	45	-	25	3	-	25	25	Allegheny township, Blair County
552	541	97.5	9	-	1	-	-	1	1	Allegheny township, Butler County
2 240	1 822	72.9	368	7	27	-	-	16	11	Allegheny township, Cambria County
643	640	97.9	-	-	2	-	-	1	1	Allegheny township, Somerset County
281	271	96.4	-	3	-	-	-	7	7	Allegheny township, Venango County
7 988	7 860	98.2	52	13	9	-	8	46	40	Allegheny township, Westmoreland County
2 601	2 582	98.2	5	2	2	1	-	9	8	Allen township, Northampton County
547	543	98.9	2	-	-	-	-	2	2	Allenport borough, Washington County
80 574	68 621	64.4	7 284	165	2 375	49	136	1 944	1 256	Allentown city, Lehigh County
197	196	99.0	-	-	-	-	-	1	-	Allison township, Clinton County
1 055	1 039	98.4	-	1	5	-	3	7	4	Almedia CDP, Columbia County
3 653	3 607	97.8	15	4	19	3	-	5	4	Alsace township, Berks County
2 483	1 362	50.7	1 100	1	17	-	-	3	1	Altamont CDP, Schuylkill County
49 156	47 342	95.6	1 202	48	156	4	39	365	346	Altoona city, Blair County
6 289	5 266	81.9	767	5	159	4	13	75	69	Ambler borough, Montgomery County
7 627	6 579	84.7	868	5	34	1	20	120	112	Ambridge borough, Beaver County
8 778	8 437	95.2	181	17	58	1	1	83	80	Amity township, Berks County
1 133	1 130	99.1	1	-	-	-	-	2	-	Amity township, Erie County
3 326	3 173	94.2	87	2	27	1	-	36	36	Amity Gardens CDP, Berks County
3 953	3 898	98.4	23	5	3	-	-	24	18	Amwell township, Washington County
3 109	2 989	94.6	21	1	84	-	6	8	6	Ancient Oaks CDP, Lehigh County
834	819	98.1	2	9	1	-	-	3	1	Annin township, McKean County
4 437	4 265	94.4	49	1	56	5	13	48	36	Annville township, Lebanon County
4 437	4 265	94.4	49	1	56	5	13	48	36	Annville CDP, Lebanon County
900	895	99.0	-	-	3	-	-	2	2	Anthony township, Lycoming County
1 381	1 368	98.6	-	2	4	-	2	5	5	Anthony township, Montour County
6 310	6 249	98.8	6	11	11	1	3	29	27	Antis township, Blair County
12 406	12 190	97.5	92	25	36	-	6	57	56	Antrim township, Franklin County
503	494	97.4	-	-	1	-	1	7	5	Apolacon township, Susquehanna County
1 751	1 675	94.9	58	2	2	-	-	14	14	Apollo borough, Armstrong County
356	356	100.0	-	-	-	-	-	-	-	Applewold borough, Armstrong County
529	523	98.5	-	-	1	-	1	4	2	Ararat township, Susquehanna County
6 195	6 116	98.3	17	10	13	-	-	39	37	Archbald borough, Lackawanna County
12 357	10 377	82.3	1 438	12	324	16	24	166	123	Ardmore CDP
5 153	4 725	90.5	250	2	120	-	9	47	39	Delaware County (part)
7 204	5 652	76.4	1 188	10	204	16	15	119	84	Montgomery County (part)
712	693	81.7	11	1	2	-	-	5	4	Arendtsville borough, Adams County
230	229	99.6	-	-	-	-	-	1	1	Aristes CDP, Columbia County
4 901	4 521	88.1	210	9	101	-	5	55	41	Arlington Heights CDP, Monroe County
131	131	100.0	-	-	-	-	-	-	-	Armagh borough, Indiana County
3 960	3 925	98.4	3	-	17	-	-	15	15	Armagh township, Mifflin County
166	166	100.0	-	-	-	-	-	-	-	Armenia township, Bradford County
3 069	3 036	98.3	8	1	9	-	-	15	15	Armstrong township, Indiana County
715	710	99.0	3	1	-	-	-	1	1	Armstrong township, Lycoming County
5 603	4 761	84.0	714	9	8	1	8	102	96	Arnold city, Westmoreland County
406	400	98.3	-	1	-	-	1	4	3	Arona borough, Westmoreland County
1 080	1 055	97.6	-	-	9	-	3	13	13	Ashland township, Clarion County
3 280	3 262	99.4	7	-	3	-	-	8	6	Ashland borough
-	-	(X)	-	-	-	-	-	-	-	Columbia County (part)
3 280	3 262	99.4	7	-	3	-	-	8	6	Schuylkill County (part)
2 854	2 815	98.2	11	1	7	-	1	19	18	Ashley borough, Luzerne County
279	279	100.0	-	-	-	-	-	-	-	Ashville borough, Cambria County
2 930	2 878	97.2	8	1	27	-	2	14	8	Aspinwall borough, Allegheny County
16 040	15 561	96.0	236	4	124	3	1	111	94	Aston township, Delaware County
1 091	1 075	98.0	-	2	6	-	1	7	7	Asylum township, Bradford County
1 157	1 044	85.8	101	-	2	-	3	7	6	Atglen borough, Chester County
3 381	3 321	97.2	30	5	10	-	-	15	14	Athens borough, Bradford County
5 024	4 884	96.6	20	7	80	-	4	29	26	Athens township, Bradford County
772	759	97.9	4	5	-	-	-	4	4	Athens township, Crawford County
43	43	100.0	-	-	-	-	-	-	-	Atlantic CDP, Crawford County
108	108	96.4	-	-	-	-	-	-	-	Atwood borough, Armstrong County
839	830	98.9	7	-	1	-	-	1	1	Auburn borough, Schuylkill County
1 811	1 791	98.6	5	-	1	-	-	14	14	Auburn township, Susquehanna County
6 416	5 695	87.0	282	3	395	-	16	25	22	Audubon CDP, Montgomery County
622	614	98.6	1	-	-	-	2	5	4	Austin borough, Potter County
5 263	4 898	92.5	256	5	24	1	5	74	63	Avalon borough, Allegheny County
1 491	1 472	98.7	5	-	9	-	-	5	4	Avis borough, Clinton County
2 848	2 830	99.3	4	-	4	6	-	4	4	Avoca borough, Luzerne County
2 702	2 616	91.6	48	4	21	1	-	12	8	Avon CDP, Lebanon County
686	498	44.9	172	1	2	-	-	13	13	Avondale borough, Chester County

Table 4. **Race and Hispanic or Latino: 2000**—Con.

[For information on confidentiality protection, nonsampling error, and definitions, see text]

State County Place and County Subdivision	Total population	Race									Hispanic or Latino (of any race)
		One race						Two or more races			
		White	Black or African American	American Indian and Alaska Native	Asian	Native Hawaiian and Other Pacific Islander	Some other race	Number	Percent of total population	Two races excluding Some other race, and three or more races	
PLACE AND COUNTY SUBDIVISION—Con.											
Avonia CDP, Erie County	1 331	1 312	3	-	8	-	1	7	0.5	4	5
Avonmore borough, Westmoreland County	820	805	10	-	3	-	1	1	0.1	1	3
Ayr township, Fulton County	1 982	1 930	21	5	5	1	-	20	1.0	18	13
Back Mountain CDP, Luzerne County	26 690	25 209	1 148	27	139	5	47	115	0.4	77	281
Baden borough, Beaver County	4 377	4 315	32	2	6	-	4	18	0.4	18	25
Baidland CDP, Washington County	1 576	1 570	3	-	1	-	-	2	0.1	2	15
Bald Eagle township, Clinton County	1 898	1 870	8	2	9	-	1	8	0.4	8	3
Baldwin borough, Allegheny County	19 999	19 239	483	9	112	1	34	121	0.6	83	129
Baldwin township, Allegheny County	2 244	2 213	6	-	13	-	3	9	0.4	9	9
Bally borough, Berks County	1 062	1 049	5	2	5	-	-	1	0.1	1	3
Bangor borough, Northampton County	5 319	5 205	26	10	17	-	18	43	0.8	25	79
Banks township, Carbon County	1 359	1 344	5	4	1	2	-	3	0.2	3	11
Banks township, Indiana County	997	981	-	1	4	-	3	8	0.8	3	3
Barkeyville borough, Venango County	237	230	-	-	7	-	-	-	-	-	-
Barnett township, Forest County	349	347	-	2	-	-	-	-	-	-	-
Barnett township, Jefferson County	272	271	-	-	-	-	-	1	0.4	1	1
Barr township, Cambria County	2 175	2 170	-	3	-	-	-	2	0.1	2	3
Barree township, Huntingdon County	460	459	-	-	-	-	-	1	0.2	1	-
Barrett township, Monroe County	3 880	3 709	78	4	25	-	26	38	1.0	25	61
Barry township, Schuylkill County	967	967	-	-	-	-	-	-	-	-	-
Bart township, Lancaster County	3 003	2 961	24	8	-	-	5	5	0.2	5	4
Bastress township, Lycoming County	574	569	-	-	-	-	-	5	0.9	5	5
Bath borough, Northampton County	2 678	2 570	40	1	18	-	17	32	1.2	23	47
Beale township, Juniata County	726	709	5	-	4	-	3	5	0.7	3	10
Beallsville borough, Washington County	511	507	4	-	-	-	-	-	-	-	-
Bear Creek township, Luzerne County	2 580	2 551	8	1	8	-	2	10	0.4	6	20
Bear Creek Village borough, Luzerne County	284	283	-	-	1	-	-	-	-	-	2
Bear Lake borough, Warren County	193	193	-	-	-	-	-	-	-	-	1
Beaver borough, Beaver County	4 775	4 605	126	6	13	-	13	12	0.3	12	42
Beaver township, Clarion County	1 753	1 747	-	2	-	-	-	4	0.2	2	4
Beaver township, Columbia County	885	880	-	1	1	-	1	2	0.2	2	1
Beaver township, Crawford County	903	883	6	1	3	-	-	10	1.1	9	1
Beaver township, Jefferson County	544	537	1	1	2	-	-	3	0.6	3	1
Beaver township, Snyder County	527	526	-	-	-	-	-	1	0.2	1	-
Beaverdale-Lloydell CDP, Cambria County	1 230	1 222	2	1	-	-	-	5	0.4	5	1
Beaver Falls city, Beaver County	9 920	7 819	1 739	13	62	2	50	235	2.4	214	105
Beaver Meadows borough, Carbon County	968	962	-	1	2	-	2	1	0.1	1	12
Beaver Springs CDP, Snyder County	634	625	2	-	1	-	-	6	0.9	6	-
Beavertown borough, Snyder County	870	858	-	-	-	-	1	11	1.3	7	5
Beccaria township, Clearfield County	1 835	1 826	1	2	-	-	-	6	0.3	2	3
Bechtelsville borough, Berks County	931	924	1	-	1	-	3	2	0.2	-	6
Bedford borough, Bedford County	3 141	3 069	16	2	24	3	4	23	0.7	19	25
Bedford township, Bedford County	5 417	5 262	72	3	26	-	13	41	0.8	38	32
Bedminster township, Bucks County	4 804	4 714	28	1	20	1	9	31	0.6	19	44
Beech Creek borough, Clinton County	717	710	1	1	3	-	-	2	0.3	2	-
Beech Creek township, Clinton County	1 010	994	1	4	2	2	5	2	0.2	2	12
Belfast township, Fulton County	1 341	1 334	-	1	1	-	-	5	0.4	4	2
Belfast CDP, Northampton County	1 301	1 275	6	1	7	-	4	8	0.6	7	12
Bell township, Clearfield County	825	817	-	2	1	-	1	4	0.5	4	2
Bell township, Jefferson County	2 029	2 012	-	-	5	-	1	11	0.5	11	6
Bell township, Westmoreland County	2 458	2 406	32	-	3	-	10	7	0.3	7	5
Bell Acres borough, Allegheny County	1 382	1 322	15	9	21	-	4	11	0.8	11	3
Bellefonte borough, Centre County	6 395	6 219	58	7	30	7	22	52	0.8	51	38
Belle Vernon borough, Fayette County	1 211	1 164	26	1	5	-	3	12	1.0	8	11
Belleville CDP, Mifflin County	1 386	1 381	1	1	2	-	-	1	0.1	1	5
Bellevue borough, Allegheny County	8 770	8 188	386	15	57	-	14	110	1.3	88	71
Bellwood borough, Blair County	2 016	1 992	2	1	4	-	4	13	0.6	9	18
Belmont CDP, Cambria County	2 846	2 793	20	-	12	-	3	18	0.6	17	11
Ben Avon borough, Allegheny County	1 917	1 839	47	7	5	-	1	18	0.9	18	9
Ben Avon Heights borough, Allegheny County	392	387	1	-	1	-	-	3	0.8	3	3
Bendersville borough, Adams County	576	522	13	1	1	-	34	5	0.9	4	73
Bendersville Station-Aspers CDP, Adams County	324	254	14	-	-	-	48	8	2.5	-	77
Benezette township, Elk County	227	219	-	-	8	-	-	-	-	-	2
Benner township, Centre County	5 217	3 970	1 035	12	24	3	149	24	0.5	20	183
Bensalem township, Bucks County	58 434	48 443	4 047	126	3 860	30	961	967	1.7	594	2 505
Benson borough, Somerset County	194	194	-	-	-	-	-	-	-	-	-
Bentleyville borough, Washington County	2 502	2 421	38	3	1	-	3	36	1.4	36	12
Benton borough, Columbia County	955	952	1	-	-	-	-	2	0.2	2	1
Benton township, Columbia County	1 216	1 196	-	6	1	-	-	13	1.1	10	7
Benton township, Lackawanna County	1 881	1 861	3	1	2	-	3	11	0.6	11	9
Berlin borough, Somerset County	2 192	2 182	1	-	7	-	1	1	-	1	4
Berlin township, Wayne County	2 188	2 138	16	1	8	-	10	15	0.7	12	32
Bern township, Berks County	6 758	6 255	315	6	97	-	23	62	0.9	55	557
Bernville borough, Berks County	865	848	5	-	-	-	7	5	0.6	-	12
Berrysburg borough, Dauphin County	354	351	2	1	-	-	-	-	-	-	1
Berwick township, Adams County	1 818	1 789	5	-	8	1	13	2	0.1	2	39
Berwick borough, Columbia County	10 774	10 462	95	30	46	5	66	70	0.6	57	175
Bessemer borough, Lawrence County	1 172	1 155	6	-	5	-	-	6	0.5	2	9
Bethany borough, Wayne County	292	290	1	-	-	-	-	1	0.3	-	1
Bethel township, Armstrong County	1 290	1 284	3	-	2	-	-	1	0.1	1	-
Bethel township, Berks County	4 166	4 056	23	4	27	-	32	24	0.6	17	65
Bethel township, Delaware County	6 421	6 064	140	2	155	1	21	38	0.6	30	124
Bethel township, Fulton County	1 420	1 395	4	4	2	-	3	12	0.8	9	8
Bethel township, Lebanon County	4 526	4 442	12	5	11	-	35	21	0.5	9	70
Bethel Park borough, Allegheny County	33 556	32 584	343	10	371	9	45	194	0.6	178	164

Table 4. **Race and Hispanic or Latino: 2000**—Con.

[For information on confidentiality protection, nonsampling error, and definitions, see text]

Not Hispanic or Latino										
	One race							Two or more races		
	White									**State** **County** **Place and County Subdivision**
Total	Number	Percent of total population	Black or African American	American Indian and Alaska Native	Asian	Native Hawaiian and Other Pacific Islander	Some other race	Total	Two races excluding Some other race, and three or more races	
										PLACE AND COUNTY SUBDIVISION—Con.
1 326	1 308	98.3	3	-	8	-	-	7	4	Avonia CDP, Erie County
817	802	97.8	10	-	3	-	1	1	1	Avonmore borough, Westmoreland County
1 969	1 921	96.9	19	4	5	-	-	20	18	Ayr township, Fulton County
26 409	25 012	93.7	1 133	24	136	4	11	89	77	Back Mountain CDP, Luzerne County
4 352	4 293	98.1	31	2	6	-	2	18	18	Baden borough, Beaver County
1 561	1 555	98.7	3	-	1	-	-	2	2	Baidland CDP, Washington County
1 895	1 868	98.4	8	2	9	-	-	8	8	Bald Eagle township, Clinton County
19 870	19 159	95.8	474	9	109	1	22	96	75	Baldwin borough, Allegheny County
2 235	2 206	98.3	6	-	13	-	1	9	9	Baldwin township, Allegheny County
1 059	1 046	98.5	5	2	5	-	-	1	1	Bally borough, Berks County
5 240	5 146	96.7	25	10	17	-	3	39	23	Bangor borough, Northampton County
1 348	1 333	98.1	5	4	1	2	-	3	3	Banks township, Carbon County
994	978	98.1	-	1	4	-	3	8	3	Banks township, Indiana County
237	230	97.0	-	-	7	-	-	-	-	Barkeyville borough, Venango County
349	347	99.4	-	2	-	-	-	-	-	Barnett township, Forest County
271	270	99.3	-	-	-	-	-	1	1	Barnett township, Jefferson County
2 172	2 167	99.6	-	3	-	-	-	2	2	Barr township, Cambria County
460	459	99.8	-	-	-	-	-	1	1	Barree township, Huntingdon County
3 819	3 679	94.8	76	3	24	-	2	35	25	Barrett township, Monroe County
967	967	100.0	-	-	-	-	-	-	-	Barry township, Schuylkill County
2 999	2 960	98.6	24	8	-	-	2	5	5	Bart township, Lancaster County
569	564	98.3	-	-	-	-	-	5	5	Bastress township, Lycoming County
2 631	2 544	95.0	37	1	18	-	6	25	19	Bath borough, Northampton County
716	709	97.7	-	-	4	-	-	3	3	Beale township, Juniata County
511	507	99.2	4	-	-	-	-	-	-	Beallsville borough, Washington County
2 560	2 537	98.3	8	1	8	-	-	6	6	Bear Creek township, Luzerne County
282	281	98.9	-	-	1	-	-	-	-	Bear Creek Village borough, Luzerne County
192	192	99.5	-	-	-	-	-	-	-	Bear Lake borough, Warren County
4 733	4 576	95.8	126	3	13	-	3	12	12	Beaver borough, Beaver County
1 749	1 743	99.4	-	2	-	-	-	4	2	Beaver township, Clarion County
884	880	99.4	-	1	1	-	-	2	2	Beaver township, Columbia County
902	882	97.7	6	1	3	-	-	10	9	Beaver township, Crawford County
543	537	98.7	1	-	2	-	-	3	3	Beaver township, Jefferson County
527	526	99.8	-	-	-	-	-	1	1	Beaver township, Snyder County
1 229	1 221	99.3	2	1	-	-	-	5	5	Beaverdale-Lloydell CDP, Cambria County
9 815	7 756	78.2	1 724	12	62	2	36	223	209	Beaver Falls city, Beaver County
956	952	98.3	-	1	2	-	-	1	1	Beaver Meadows borough, Carbon County
634	625	98.6	2	-	1	-	-	6	6	Beaver Springs CDP, Snyder County
865	858	98.6	-	-	-	-	-	7	7	Beavertown borough, Snyder County
1 832	1 823	99.3	1	2	-	-	-	6	2	Beccaria township, Clearfield County
925	923	99.1	1	-	1	-	-	-	-	Bechtelsville borough, Berks County
3 116	3 049	97.1	16	1	24	3	3	20	17	Bedford borough, Bedford County
5 385	5 248	96.9	68	3	26	-	-	40	38	Bedford township, Bedford County
4 760	4 685	97.5	27	1	20	1	4	22	19	Bedminster township, Bucks County
717	710	99.0	1	1	3	-	-	2	2	Beech Creek borough, Clinton County
998	988	97.8	1	4	2	1	-	2	2	Beech Creek township, Clinton County
1 339	1 332	99.3	-	1	1	-	-	5	4	Belfast township, Fulton County
1 289	1 268	97.5	6	1	7	-	-	7	7	Belfast CDP, Northampton County
823	816	98.9	-	2	1	-	-	4	4	Bell township, Clearfield County
2 023	2 007	98.9	-	-	5	-	-	11	11	Bell township, Jefferson County
2 453	2 403	97.8	32	-	3	-	8	7	7	Bell township, Westmoreland County
1 379	1 319	95.4	15	9	21	-	4	11	11	Bell Acres borough, Allegheny County
6 357	6 195	96.9	57	7	30	7	10	51	51	Bellefonte borough, Centre County
1 200	1 159	95.7	26	1	5	-	-	9	8	Belle Vernon borough, Fayette County
1 381	1 376	99.3	1	1	2	-	-	1	1	Belleville CDP, Mifflin County
8 699	8 145	92.9	382	12	57	-	9	94	85	Bellevue borough, Allegheny County
1 998	1 985	98.5	2	-	4	-	-	7	5	Bellwood borough, Blair County
2 835	2 783	97.8	19	-	12	-	3	18	17	Belmont CDP, Cambria County
1 908	1 830	95.5	47	7	5	-	1	18	18	Ben Avon borough, Allegheny County
389	384	98.0	1	-	1	-	-	3	3	Ben Avon Heights borough, Allegheny County
503	484	84.0	13	1	1	-	-	4	4	Bendersville borough, Adams County
247	230	71.0	14	-	-	-	3	-	-	Bendersville Station-Aspers CDP, Adams County
225	217	95.6	-	-	8	-	-	-	-	Benezette township, Elk County
5 034	3 948	75.7	1 032	4	24	2	1	23	20	Benner township, Centre County
55 929	47 165	80.7	3 937	113	3 846	22	62	784	559	Bensalem township, Bucks County
194	194	100.0	-	-	-	-	-	-	-	Benson borough, Somerset County
2 490	2 411	96.4	38	3	1	-	2	35	35	Bentleyville borough, Washington County
954	951	99.6	1	-	-	-	-	2	2	Benton borough, Columbia County
1 209	1 190	97.9	-	6	1	-	-	12	10	Benton township, Columbia County
1 872	1 852	98.5	3	1	2	-	3	11	11	Benton township, Lackawanna County
2 188	2 179	99.4	1	-	7	-	-	1	1	Berlin borough, Somerset County
2 156	2 122	97.0	12	1	8	-	1	12	11	Berlin township, Wayne County
6 201	5 723	84.7	311	2	97	-	11	57	52	Bern township, Berks County
853	846	97.8	4	-	-	-	-	3	-	Bernville borough, Berks County
353	350	98.9	2	1	-	-	-	-	-	Berrysburg borough, Dauphin County
1 779	1 763	97.0	5	-	8	1	-	2	2	Berwick township, Adams County
10 599	10 379	96.3	88	23	46	1	8	54	51	Berwick borough, Columbia County
1 163	1 146	97.8	6	-	5	-	-	6	2	Bessemer borough, Lawrence County
291	289	99.0	1	-	-	-	-	1	-	Bethany borough, Wayne County
1 290	1 284	99.5	3	-	2	-	-	1	1	Bethel township, Armstrong County
4 101	4 027	96.7	23	4	27	-	-	20	17	Bethel township, Berks County
6 297	5 963	92.9	140	2	155	1	1	35	30	Bethel township, Delaware County
1 412	1 391	98.0	4	2	2	-	1	12	9	Bethel township, Fulton County
4 456	4 420	97.7	12	5	11	-	-	8	8	Bethel township, Lebanon County
33 392	32 463	96.7	340	10	371	7	16	185	175	Bethel Park borough, Allegheny County

Table 4. **Race and Hispanic or Latino: 2000**—Con.

[For information on confidentiality protection, nonsampling error, and definitions, see text]

State County Place and County Subdivision	Total population	Race									Hispanic or Latino (of any race)
		One race						Two or more races			
		White	Black or African American	American Indian and Alaska Native	Asian	Native Hawaiian and Other Pacific Islander	Some other race	Number	Percent of total population	Two races excluding Some other race, and three or more races	
PLACE AND COUNTY SUBDIVISION—Con.											
Bethlehem city	71 329	58 382	2 596	183	1 585	24	6 732	1 827	2.6	764	13 002
Lehigh County (part)	19 029	17 267	477	22	320	2	630	311	1.6	173	1 684
Northampton County (part)	52 300	41 115	2 119	161	1 265	22	6 102	1 516	2.9	591	11 318
Bethlehem township, Northampton County	21 171	19 747	516	14	465	2	242	185	0.9	116	840
Beurys Lake CDP, Schuylkill County	133	133	-	-	-	-	-	-	-	-	-
Big Beaver borough, Beaver County	2 186	2 146	15	5	4	-	4	12	0.5	10	17
Bigler township, Clearfield County	1 368	1 355	1	-	1	-	3	8	0.6	6	2
Biglerville borough, Adams County	1 101	1 030	9	-	2	-	43	17	1.5	7	128
Big Run borough, Jefferson County	686	676	-	4	-	-	3	3	0.4	3	1
Bingham township, Potter County	687	673	2	7	-	-	-	5	0.7	5	-
Birdsboro borough, Berks County	5 064	4 905	53	6	18	3	32	47	0.9	18	63
Birmingham township, Chester County	4 221	3 984	24	2	172	2	13	24	0.6	18	50
Birmingham borough, Huntingdon County	91	88	-	-	1	-	2	-	-	-	-
Black township, Somerset County	980	971	6	1	-	-	-	2	0.2	2	-
Black Creek township, Luzerne County	2 132	2 114	11	2	1	-	2	2	0.1	2	10
Blacklick township, Cambria County	2 200	2 191	1	-	1	-	1	6	0.3	2	2
Black Lick CDP, Indiana County	1 438	1 405	26	2	1	-	1	3	0.2	1	11
Black Lick township, Indiana County	1 317	1 308	-	-	-	-	1	8	0.6	7	3
Blain borough, Perry County	252	243	9	-	-	-	-	-	-	-	-
Blaine township, Washington County	597	587	-	-	1	-	1	8	1.3	2	2
Blair township, Blair County	4 587	4 536	10	2	20	-	4	15	0.3	14	20
Blairsville borough, Indiana County	3 607	3 451	108	4	21	-	2	21	0.6	18	2
Blakely borough, Lackawanna County	7 027	6 909	20	3	32	-	24	39	0.6	29	54
Blanchard CDP, Centre County	621	620	-	1	-	-	-	-	-	-	1
Blawnox borough, Allegheny County	1 550	1 442	16	1	81	-	3	7	0.5	7	10
Bloom township, Clearfield County	412	411	-	1	-	-	-	-	-	-	-
Bloomfield township, Bedford County	973	963	1	1	1	-	1	6	0.6	6	6
Bloomfield township, Crawford County	2 051	2 033	5	1	1	-	-	11	0.5	10	7
Bloomfield borough, Perry County	1 077	1 065	6	3	-	-	-	3	0.3	3	6
Blooming Grove township, Pike County	3 621	3 345	122	7	26	1	84	36	1.0	13	151
Blooming Valley borough, Crawford County	378	374	3	-	-	-	-	1	0.3	1	-
Bloomsburg town, Columbia County	12 375	11 684	322	25	137	5	89	113	0.9	85	215
Bloss township, Tioga County	354	354	-	-	-	-	-	-	-	-	-
Blossburg borough, Tioga County	1 480	1 466	4	2	1	-	2	5	0.3	3	8
Blue Bell CDP, Montgomery County	6 395	5 776	155	1	417	-	14	32	0.5	27	73
Blythe township, Schuylkill County	905	900	-	-	3	-	-	2	0.2	2	3
Boalsburg CDP, Centre County	3 578	3 374	52	3	74	1	12	62	1.7	39	51
Boggs township, Armstrong County	979	961	-	10	-	-	6	2	0.2	2	6
Boggs township, Centre County	2 834	2 796	5	13	1	-	3	16	0.6	15	14
Boggs township, Clearfield County	1 837	1 817	1	4	6	-	2	7	0.4	7	2
Boiling Springs CDP, Cumberland County	2 769	2 713	18	1	16	5	2	14	0.5	13	15
Bolivar borough, Westmoreland County	501	480	2	16	1	-	-	2	0.4	1	-
Bonneauville borough, Adams County	1 378	1 319	18	-	5	-	21	15	1.1	12	43
Boothwyn CDP, Delaware County	5 206	4 722	319	5	87	1	21	51	1.0	35	58
Boswell borough, Somerset County	1 364	1 354	2	3	1	-	-	4	0.3	4	1
Bowmanstown borough, Carbon County	895	890	-	-	2	-	-	3	0.3	2	8
Boyertown borough, Berks County	3 940	3 894	8	1	14	-	5	18	0.5	11	29
Brackenridge borough, Allegheny County	3 543	3 367	122	4	8	1	13	28	0.8	24	19
Braddock borough, Allegheny County	2 912	877	1 937	4	7	-	20	67	2.3	65	44
Braddock Hills borough, Allegheny County	1 998	1 586	359	6	9	-	3	35	1.8	32	11
Bradford township, Clearfield County	3 314	3 278	7	13	3	-	1	12	0.4	12	6
Bradford city, McKean County	9 175	8 968	45	28	48	3	25	58	0.6	53	87
Bradford township, McKean County	4 816	4 721	28	25	19	-	8	15	0.3	9	30
Bradfordwoods borough, Allegheny County	1 149	1 133	-	1	10	-	3	2	0.2	2	9
Brady township, Butler County	1 452	1 439	1	2	-	-	1	9	0.6	7	7
Brady township, Clarion County	62	62	-	-	-	-	-	-	-	-	-
Brady township, Clearfield County	2 010	1 993	-	2	1	-	-	14	0.7	14	6
Brady township, Huntingdon County	1 035	1 022	1	1	-	-	1	10	1.0	9	7
Brady township, Lycoming County	494	493	-	-	-	-	-	1	0.2	1	1
Bradys Bend township, Armstrong County	939	927	5	-	2	-	-	5	0.5	5	-
Braintrim township, Wyoming County	508	500	1	1	1	-	-	5	1.0	5	8
Branch township, Schuylkill County	1 871	1 857	1	-	10	-	1	2	0.1	2	10
Branchdale CDP, Schuylkill County	436	434	-	-	-	-	-	2	0.5	-	2
Brandonville CDP, Schuylkill County	217	217	-	-	-	-	-	-	-	-	-
Bratton township, Mifflin County	1 259	1 253	-	-	1	-	1	4	0.3	4	1
Brecknock township, Berks County	4 459	4 363	27	6	10	-	11	42	0.9	31	41
Brecknock township, Lancaster County	6 699	6 545	22	10	50	2	20	50	0.7	39	64
Brentwood borough, Allegheny County	10 466	10 251	56	25	57	1	22	54	0.5	48	72
Bressler-Enhaut-Oberlin CDP, Dauphin County	2 809	2 315	375	6	7	1	49	56	2.0	41	209
Briar Creek borough, Columbia County	651	638	1	-	4	-	2	6	0.9	4	3
Briar Creek township, Columbia County	3 061	3 036	6	1	3	-	7	8	0.3	8	12
Brickerville CDP, Lancaster County	1 287	1 275	2	1	4	-	2	3	0.2	1	23
Bridgeport borough, Montgomery County	4 371	3 997	117	6	106	-	55	90	2.1	56	168
Bridgeton township, Bucks County	1 408	1 396	6	1	4	-	-	1	0.1	1	12
Bridgeville borough, Allegheny County	5 341	5 023	236	5	20	-	18	39	0.7	36	41
Bridgewater borough, Beaver County	739	658	65	1	3	-	2	10	1.4	10	4
Bridgewater township, Susquehanna County	2 668	2 610	18	5	5	-	9	21	0.8	13	15
Brighton township, Beaver County	8 024	7 860	86	4	35	1	5	33	0.4	28	49
Brisbin borough, Clearfield County	413	408	1	-	-	-	1	3	0.7	3	1
Bristol borough, Bucks County	9 923	8 282	872	15	34	3	447	270	2.7	140	1 144
Bristol township, Bucks County	55 521	47 818	4 690	115	1 188	21	863	826	1.5	590	2 139
Brittany Farms-Highlands CDP, Bucks County	3 268	3 137	44	1	33	-	23	30	0.9	27	41
Broad Top township, Bedford County	1 827	1 811	4	3	3	-	-	6	0.3	5	6
Broad Top City borough, Huntingdon County	384	384	-	-	-	-	-	-	-	-	-
Brockway borough, Jefferson County	2 182	2 175	-	1	4	-	-	2	0.1	2	2

Table 4. **Race and Hispanic or Latino: 2000**—Con.

[For information on confidentiality protection, nonsampling error, and definitions, see text]

Not Hispanic or Latino										
	One race							Two or more races		
	White									**State** **County** **Place and County Subdivision**
Total	Number	Percent of total population	Black or African American	American Indian and Alaska Native	Asian	Native Hawaiian and Other Pacific Islander	Some other race	Total	Two races excluding Some other race, and three or more races	
										PLACE AND COUNTY SUBDIVISION—Con.
58 327	53 408	74.9	2 244	98	1 557	13	120	887	591	Bethlehem city
17 345	16 378	86.1	429	16	320	2	33	167	126	Lehigh County (part)
40 982	37 030	70.8	1 815	82	1 237	11	87	720	465	Northampton County (part)
20 331	19 195	90.7	496	10	463	2	15	150	111	Bethlehem township, Northampton County
133	133	100.0	-	-	-	-	-	-	-	Beurys Lake CDP, Schuylkill County
2 169	2 132	97.5	15	5	4	-	3	10	9	Big Beaver borough, Beaver County
1 366	1 354	99.0	1	-	1	-	3	7	6	Bigler township, Clearfield County
973	954	86.6	7	-	2	-	-	10	7	Biglerville borough, Adams County
685	676	98.5	-	3	-	-	3	3	3	Big Run borough, Jefferson County
687	673	98.0	2	7	-	-	-	5	5	Bingham township, Potter County
5 001	4 868	96.1	50	6	18	3	16	40	18	Birdsboro borough, Berks County
4 171	3 944	93.4	23	2	172	2	5	23	18	Birmingham township, Chester County
91	88	96.7	-	-	1	-	2	-	-	Birmingham borough, Huntingdon County
980	971	99.1	6	1	-	-	-	2	2	Black township, Somerset County
2 122	2 106	98.8	11	2	1	-	-	2	2	Black Creek township, Luzerne County
2 198	2 190	99.5	1	-	1	-	-	6	2	Blacklick township, Cambria County
1 427	1 402	97.5	23	-	1	-	-	1	1	Black Lick CDP, Indiana County
1 314	1 306	99.2	-	-	-	-	-	8	7	Black Lick township, Indiana County
252	243	96.4	9	-	-	-	-	-	-	Blain borough, Perry County
595	587	98.3	-	-	1	-	-	7	2	Blaine township, Washington County
4 567	4 519	98.5	9	2	20	-	2	15	14	Blair township, Blair County
3 605	3 449	95.6	108	4	21	-	2	21	18	Blairsville borough, Indiana County
6 973	6 878	97.9	20	2	29	-	14	30	27	Blakely borough, Lackawanna County
620	619	99.7	-	1	-	-	-	-	-	Blanchard CDP, Centre County
1 540	1 440	92.9	16	-	76	-	1	7	7	Blawnox borough, Allegheny County
412	411	99.8	-	1	-	-	-	-	-	Bloom township, Clearfield County
967	959	98.6	1	-	1	-	-	6	6	Bloomfield township, Bedford County
2 044	2 026	98.8	5	1	1	-	-	11	10	Bloomfield township, Crawford County
1 071	1 059	98.3	6	3	-	-	-	3	3	Bloomfield borough, Perry County
3 470	3 265	90.2	121	7	26	1	22	28	13	Blooming Grove township, Pike County
378	374	98.9	3	-	-	-	-	1	1	Blooming Valley borough, Crawford County
12 160	11 583	93.6	299	24	137	4	12	101	80	Bloomsburg town, Columbia County
354	354	100.0	-	-	-	-	-	-	-	Bloss township, Tioga County
1 472	1 462	98.8	2	2	1	-	-	5	3	Blossburg borough, Tioga County
6 322	5 719	89.4	153	1	417	-	6	26	24	Blue Bell CDP, Montgomery County
902	897	99.1	-	-	3	-	-	2	2	Blythe township, Schuylkill County
3 527	3 338	93.3	52	3	74	1	-	59	38	Boalsburg CDP, Centre County
973	961	98.2	-	10	-	-	-	2	2	Boggs township, Armstrong County
2 820	2 790	98.4	5	8	1	-	-	16	15	Boggs township, Centre County
1 835	1 817	98.9	1	4	6	-	-	7	7	Boggs township, Clearfield County
2 754	2 701	97.5	18	1	16	5	-	13	13	Boiling Springs CDP, Cumberland County
501	480	95.8	2	16	1	-	-	2	1	Bolivar borough, Westmoreland County
1 335	1 300	94.3	18	-	5	-	-	12	12	Bonneauville borough, Adams County
5 148	4 688	90.0	316	5	87	-	3	49	34	Boothwyn CDP, Delaware County
1 363	1 353	99.2	2	3	1	-	-	4	4	Boswell borough, Somerset County
887	882	98.5	-	-	2	-	-	3	2	Bowmanstown borough, Carbon County
3 911	3 876	98.4	7	1	13	-	1	13	10	Boyertown borough, Berks County
3 524	3 355	94.7	122	4	8	1	6	28	24	Brackenridge borough, Allegheny County
2 868	872	29.9	1 910	4	6	-	9	67	65	Braddock borough, Allegheny County
1 987	1 582	79.2	358	6	9	-	2	30	27	Braddock Hills borough, Allegheny County
3 308	3 272	98.7	7	13	3	-	1	12	12	Bradford township, Clearfield County
9 088	8 908	97.1	44	26	47	3	5	55	50	Bradford city, McKean County
4 786	4 703	97.7	28	23	19	-	1	12	9	Bradford township, McKean County
1 140	1 124	97.8	-	1	10	-	3	2	2	Bradfordwoods borough, Allegheny County
1 445	1 434	98.8	1	2	-	-	-	8	7	Brady township, Butler County
62	62	100.0	-	-	-	-	-	-	-	Brady township, Clarion County
2 004	1 987	98.9	-	2	1	-	-	14	14	Brady township, Clearfield County
1 028	1 018	98.4	1	1	-	-	-	8	8	Brady township, Huntingdon County
493	492	99.6	-	-	-	-	-	1	1	Brady township, Lycoming County
939	927	98.7	5	-	2	-	-	5	5	Bradys Bend township, Armstrong County
500	492	96.9	1	1	1	-	-	5	5	Braintrim township, Wyoming County
1 861	1 848	98.8	1	-	10	-	-	2	2	Branch township, Schuylkill County
434	434	99.5	-	-	-	-	-	-	-	Branchdale CDP, Schuylkill County
217	217	100.0	-	-	-	-	-	-	-	Brandonville CDP, Schuylkill County
1 258	1 252	99.4	-	-	1	-	1	4	4	Bratton township, Mifflin County
4 418	4 339	97.3	27	-	10	-	2	40	31	Brecknock township, Berks County
6 635	6 510	97.2	22	7	50	1	2	43	39	Brecknock township, Lancaster County
10 394	10 192	97.4	54	24	57	1	15	51	47	Brentwood borough, Allegheny County
2 600	2 174	77.4	373	6	7	1	2	37	35	Bressler-Enhaut-Oberlin CDP, Dauphin County
648	638	98.0	1	-	4	-	-	5	4	Briar Creek borough, Columbia County
3 049	3 032	99.1	6	1	3	-	-	7	7	Briar Creek township, Columbia County
1 264	1 256	97.6	2	1	4	-	-	1	1	Brickerville CDP, Lancaster County
4 203	3 907	89.4	110	6	106	-	3	71	48	Bridgeport borough, Montgomery County
1 396	1 384	98.3	6	1	4	-	-	1	1	Bridgeton township, Bucks County
5 300	5 003	93.7	233	5	20	-	7	32	29	Bridgeville borough, Allegheny County
735	657	88.9	65	1	1	-	1	10	10	Bridgewater borough, Beaver County
2 653	2 604	97.6	18	5	5	-	-	21	13	Bridgewater township, Susquehanna County
7 975	7 827	97.5	82	3	35	1	-	27	27	Brighton township, Beaver County
412	408	98.8	1	-	-	-	-	3	3	Brisbin borough, Clearfield County
8 779	7 739	78.0	823	15	33	3	15	151	117	Bristol borough, Bucks County
53 382	46 737	84.2	4 562	105	1 184	21	76	697	551	Bristol township, Bucks County
3 227	3 119	95.4	43	1	33	-	3	28	26	Brittany Farms-Highlands CDP, Bucks County
1 821	1 806	98.9	4	3	3	-	-	5	5	Broad Top township, Bedford County
384	384	100.0	-	-	-	-	-	-	-	Broad Top City borough, Huntingdon County
2 180	2 173	99.6	-	1	4	-	-	2	2	Brockway borough, Jefferson County

Table 4. **Race and Hispanic or Latino: 2000**—Con.

[For information on confidentiality protection, nonsampling error, and definitions, see text]

State County Place and County Subdivision	Total population	Race									Hispanic or Latino (of any race)
		One race						Two or more races			
		White	Black or African American	American Indian and Alaska Native	Asian	Native Hawaiian and Other Pacific Islander	Some other race	Number	Percent of total population	Two races excluding Some other race, and three or more races	
PLACE AND COUNTY SUBDIVISION—Con.											
Brodheadsville CDP, Monroe County	1 637	1 535	41	2	24	-	7	28	1.7	27	47
Brokenstraw township, Warren County	2 068	2 049	-	8	4	-	1	6	0.3	5	2
Brookfield township, Tioga County	443	439	-	-	-	-	-	4	0.9	3	4
Brookhaven borough, Delaware County	7 985	7 637	161	6	99	-	35	47	0.6	34	90
Brooklyn township, Susquehanna County	889	877	-	3	-	1	1	7	0.8	7	2
Brookville borough, Jefferson County	4 230	4 160	11	4	30	-	4	21	0.5	18	20
Broomall CDP, Delaware County	11 046	10 097	70	11	792	-	18	58	0.5	45	69
Brothersvalley township, Somerset County	4 184	2 908	1 033	6	14	-	158	65	1.6	2	235
Brown township, Lycoming County	111	111	-	-	-	-	-	-	-	-	-
Brown township, Mifflin County	3 852	3 804	14	5	16	-	1	12	0.3	12	8
Brownstown borough, Cambria County	883	877	2	-	1	-	-	3	0.3	3	-
Brownsville borough, Fayette County	2 804	2 410	320	3	2	-	6	63	2.2	52	23
Brownsville township, Fayette County	769	729	30	-	1	-	4	5	0.7	5	5
Bruin borough, Butler County	534	527	-	-	-	-	-	7	1.3	3	3
Brush Creek township, Fulton County	730	717	-	1	-	-	-	12	1.6	11	7
Brush Valley township, Indiana County	1 881	1 871	2	-	2	-	-	6	0.3	5	6
Bryn Athyn borough, Montgomery County	1 351	1 308	14	1	17	-	3	8	0.6	7	9
Bryn Mawr CDP, Montgomery County	4 382	3 443	457	4	320	14	44	100	2.3	70	130
Buck township, Luzerne County	396	395	-	-	1	-	-	-	-	-	-
Buckhorn CDP, Columbia County	176	176	-	-	-	-	-	-	-	-	-
Buckingham township, Bucks County	16 442	15 907	171	19	195	2	43	105	0.6	80	220
Buckingham township, Wayne County	656	647	-	-	6	-	3	-	-	-	6
Buck Run CDP, Schuylkill County	203	199	-	-	-	-	-	4	2.0	-	-
Buffalo township, Butler County	6 827	6 763	16	8	20	-	1	19	0.3	14	15
Buffalo township, Perry County	1 128	1 120	-	-	1	-	3	4	0.4	4	9
Buffalo township, Union County	3 207	3 138	18	3	8	1	12	27	0.8	26	31
Buffalo township, Washington County	2 100	2 077	3	2	4	-	3	11	0.5	10	7
Buffington township, Indiana County	1 275	1 268	1	4	-	-	-	2	0.2	1	4
Bullskin township, Fayette County	7 782	7 732	4	7	13	3	8	15	0.2	9	13
Burgettstown borough, Washington County	1 576	1 517	23	1	1	-	8	26	1.6	17	39
Burlington borough, Bradford County	182	179	-	-	1	-	-	2	1.1	2	-
Burlington township, Bradford County	799	789	1	1	1	-	-	7	0.9	5	3
Burnham borough, Mifflin County	2 144	2 127	7	-	3	-	-	7	0.3	7	7
Burnside township, Centre County	410	407	-	-	1	-	-	2	0.5	2	-
Burnside borough, Clearfield County	283	283	-	-	-	-	-	-	-	-	-
Burnside township, Clearfield County	1 128	1 120	-	2	1	-	-	5	0.4	5	5
Burrell township, Armstrong County	749	744	1	2	-	-	-	2	0.3	1	4
Burrell township, Indiana County	3 746	3 665	59	3	1	-	4	14	0.4	12	17
Bushkill township, Northampton County	6 982	6 861	13	17	27	-	24	40	0.6	36	70
Butler township, Adams County	2 678	2 560	16	10	3	-	71	18	0.7	11	136
Butler city, Butler County	15 121	14 444	335	21	66	4	79	172	1.1	145	215
Butler township, Butler County	17 185	16 904	92	9	78	9	12	81	0.5	63	67
Butler township, Luzerne County	7 166	6 642	406	11	36	1	28	42	0.6	32	128
Butler township, Schuylkill County	3 588	3 549	21	1	8	-	4	5	0.1	5	4
Cadogan township, Armstrong County	390	389	-	-	-	-	-	1	0.3	1	-
Caernarvon township, Berks County	2 312	2 261	7	-	18	-	5	21	0.9	20	20
Caernarvon township, Lancaster County	4 278	4 231	21	4	11	-	2	9	0.2	8	28
California borough, Washington County	5 274	4 954	218	9	39	-	7	47	0.9	42	26
Callensburg borough, Clarion County	224	223	-	-	-	-	-	1	0.4	1	2
Callery borough, Butler County	444	440	-	-	-	-	-	4	0.9	4	-
Callimont borough, Somerset County	51	51	-	-	-	-	-	-	-	-	-
Caln township, Chester County	11 916	9 387	1 878	23	291	6	142	189	1.6	149	386
Calumet-Norvelt CDP, Westmoreland County	1 682	1 672	6	-	-	-	3	1	0.1	1	8
Cambria township, Cambria County	6 323	6 069	189	7	23	4	5	26	0.4	26	35
Cambridge township, Crawford County	1 486	1 457	-	1	7	-	2	19	1.3	16	9
Cambridge Springs borough, Crawford County	2 363	2 046	289	9	4	-	4	11	0.5	9	63
Campbelltown CDP, Lebanon County	2 415	2 345	18	-	23	-	7	22	0.9	19	18
Camp Hill borough, Cumberland County	7 636	7 337	27	12	172	1	19	68	0.9	49	83
Canaan township, Wayne County	1 916	1 374	396	1	12	-	133	-	-	-	136
Canadohta Lake CDP, Crawford County	572	566	1	-	1	-	-	4	0.7	4	3
Canal township, Venango County	1 008	1 003	1	1	-	-	1	2	0.2	2	4
Canoe township, Indiana County	1 670	1 668	-	-	-	-	1	1	0.1	1	7
Canonsburg borough, Washington County	8 607	7 833	562	5	55	7	16	129	1.5	117	62
Canton borough, Bradford County	1 807	1 783	6	2	1	-	1	14	0.8	13	6
Canton township, Bradford County	2 084	2 050	11	2	2	-	4	15	0.7	15	7
Canton township, Washington County	8 826	8 431	266	6	17	-	14	92	1.0	74	41
Carbon township, Huntingdon County	428	419	4	1	2	-	-	2	0.5	2	1
Carbondale city, Lackawanna County	9 804	9 662	23	20	23	-	25	51	0.5	47	122
Carbondale township, Lackawanna County	1 008	1 007	-	-	-	-	1	-	-	-	7
Carlisle borough, Cumberland County	17 970	15 980	1 243	26	288	3	127	303	1.7	249	352
Carmichaels borough, Greene County	556	546	-	-	-	-	-	10	1.8	10	1
Carnegie borough, Allegheny County	8 389	7 661	467	7	103	4	33	114	1.4	102	83
Carnot-Moon CDP, Allegheny County	10 637	9 607	565	12	286	5	34	128	1.2	112	112
Carroll township, Perry County	5 095	5 041	13	6	3	1	11	20	0.4	18	31
Carroll township, Washington County	5 677	5 578	62	3	6	3	12	13	0.2	13	42
Carroll township, York County	4 715	4 606	19	3	39	2	8	38	0.8	27	37
Carrolltown borough, Cambria County	1 049	1 045	2	-	-	-	-	2	0.2	2	-
Carroll Valley borough, Adams County	3 291	3 186	20	14	13	-	8	50	1.5	49	26
Cascade township, Lycoming County	419	414	-	3	2	-	-	-	-	-	3
Cashtown-McKnightstown CDP, Adams County	753	721	13	-	-	-	7	12	1.6	10	7
Cass township, Huntingdon County	1 062	1 057	-	2	-	-	1	2	0.2	2	1
Cass township, Schuylkill County	2 383	2 125	243	-	6	-	3	6	0.3	5	100
Cassandra borough, Cambria County	136	136	-	-	-	-	-	-	-	-	-
Casselman borough, Somerset County	99	99	-	-	-	-	-	-	-	-	-
Cassville borough, Huntingdon County	152	152	-	-	-	-	-	-	-	-	-
Castanea township, Clinton County	1 233	1 218	1	-	8	-	2	4	0.3	4	3

Table 4. **Race and Hispanic or Latino: 2000**—Con.

[For information on confidentiality protection, nonsampling error, and definitions, see text]

Not Hispanic or Latino										
	One race							Two or more races		
	White									**State** **County** **Place and County Subdivision**
Total	Number	Percent of total population	Black or African American	American Indian and Alaska Native	Asian	Native Hawaiian and Other Pacific Islander	Some other race	Total	Two races excluding Some other race, and three or more races	
										PLACE AND COUNTY SUBDIVISION—Con.
1 590	1 497	91.4	39	1	24	-	2	27	27	Brodheadsville CDP, Monroe County
2 066	2 047	99.0	-	8	4	-	1	6	5	Brokenstraw township, Warren County
439	436	98.4	-	-	-	-	-	3	3	Brookfield township, Tioga County
7 895	7 585	95.0	160	5	99	-	6	40	33	Brookhaven borough, Delaware County
887	876	98.5	-	3	-	1	-	7	7	Brooklyn township, Susquehanna County
4 210	4 145	98.0	10	1	30	-	4	20	18	Brookville borough, Jefferson County
10 977	10 041	90.9	70	11	786	-	11	58	45	Broomall CDP, Delaware County
3 949	2 897	69.2	1 030	6	14	-	-	2	2	Brothersvalley township, Somerset County
111	111	100.0	-	-	-	-	-	-	-	Brown township, Lycoming County
3 844	3 799	98.6	12	5	16	-	-	12	12	Brown township, Mifflin County
883	877	99.3	2	-	1	-	-	3	3	Brownstown borough, Cambria County
2 781	2 391	85.3	318	3	1	-	5	63	52	Brownsville borough, Fayette County
764	726	94.4	30	-	1	-	4	3	3	Brownsville township, Fayette County
531	524	98.1	-	-	-	-	-	7	3	Bruin borough, Butler County
723	710	97.3	-	1	-	-	-	12	11	Brush Creek township, Fulton County
1 875	1 866	99.2	2	-	2	-	-	5	5	Brush Valley township, Indiana County
1 342	1 300	96.2	14	1	17	-	2	8	7	Bryn Athyn borough, Montgomery County
4 252	3 375	77.0	450	3	320	14	3	87	66	Bryn Mawr CDP, Montgomery County
396	395	99.7	-	-	1	-	-	-	-	Buck township, Luzerne County
176	176	100.0	-	-	-	-	-	-	-	Buckhorn CDP, Columbia County
16 222	15 741	95.7	166	14	195	2	12	92	73	Buckingham township, Bucks County
650	644	98.2	-	-	6	-	-	-	-	Buckingham township, Wayne County
203	199	98.0	-	-	-	-	-	4	-	Buck Run CDP, Schuylkill County
6 812	6 753	98.9	16	6	20	-	-	17	13	Buffalo township, Butler County
1 119	1 113	98.7	-	-	1	-	1	4	4	Buffalo township, Perry County
3 176	3 121	97.3	18	3	7	1	-	26	25	Buffalo township, Union County
2 093	2 074	98.8	3	1	4	-	-	11	10	Buffalo township, Washington County
1 271	1 264	99.1	1	4	-	-	-	2	1	Buffington township, Indiana County
7 769	7 727	99.3	4	7	13	3	2	13	9	Bullskin township, Fayette County
1 537	1 492	94.7	23	1	1	-	5	15	12	Burgettstown borough, Washington County
182	179	98.4	-	-	1	-	-	2	2	Burlington borough, Bradford County
796	786	98.4	1	1	1	-	-	7	5	Burlington township, Bradford County
2 137	2 120	98.9	7	-	3	-	-	7	7	Burnham borough, Mifflin County
410	407	99.3	-	-	1	-	-	2	2	Burnside township, Centre County
283	283	100.0	-	-	-	-	-	-	-	Burnside borough, Clearfield County
1 123	1 115	98.8	-	2	1	-	-	5	5	Burnside township, Clearfield County
745	741	98.9	1	2	-	-	-	1	1	Burrell township, Armstrong County
3 729	3 659	97.7	55	1	1	-	1	12	12	Burrell township, Indiana County
6 912	6 818	97.7	10	16	27	-	4	37	34	Bushkill township, Northampton County
2 542	2 503	93.5	15	9	3	-	-	12	9	Butler township, Adams County
14 906	14 319	94.7	332	20	65	3	15	152	139	Butler city, Butler County
17 118	16 858	98.1	92	7	78	9	1	73	61	Butler township, Butler County
7 038	6 585	91.9	382	5	36	1	-	29	27	Butler township, Luzerne County
3 584	3 547	98.9	21	1	8	-	2	5	5	Butler township, Schuylkill County
390	389	99.7	-	-	-	-	-	1	1	Cadogan township, Armstrong County
2 292	2 247	97.2	7	-	18	-	-	20	20	Caernarvon township, Berks County
4 250	4 215	98.5	15	1	11	-	-	8	8	Caernarvon township, Lancaster County
5 248	4 940	93.7	216	9	39	-	4	40	37	California borough, Washington County
222	222	99.1	-	-	-	-	-	-	-	Callensburg borough, Clarion County
444	440	99.1	-	-	-	-	-	4	4	Callery borough, Butler County
51	51	100.0	-	-	-	-	-	-	-	Callimont borough, Somerset County
11 530	9 192	77.1	1 854	19	287	6	14	158	133	Caln township, Chester County
1 674	1 664	98.9	6	-	-	-	3	1	1	Calumet-Norvelt CDP, Westmoreland County
6 288	6 047	95.6	185	7	23	4	-	22	22	Cambria township, Cambria County
1 477	1 452	97.7	-	1	7	-	-	17	14	Cambridge township, Crawford County
2 300	1 990	84.2	289	8	4	-	-	9	7	Cambridge Springs borough, Crawford County
2 397	2 335	96.7	18	-	22	-	4	18	17	Campbelltown CDP, Lebanon County
7 553	7 284	95.4	23	11	172	1	5	57	44	Camp Hill borough, Cumberland County
1 780	1 372	71.6	394	1	12	-	1	-	-	Canaan township, Wayne County
569	563	98.4	1	-	1	-	-	4	4	Canadohta Lake CDP, Crawford County
1 004	1 000	99.2	1	1	-	-	-	2	2	Canal township, Venango County
1 663	1 662	99.5	-	-	-	-	-	1	1	Canoe township, Indiana County
8 545	7 794	90.6	558	5	53	-	12	123	113	Canonsburg borough, Washington County
1 801	1 779	98.5	6	2	1	-	-	13	13	Canton borough, Bradford County
2 077	2 049	98.3	11	1	2	-	-	14	14	Canton township, Bradford County
8 785	8 403	95.2	266	6	15	-	13	82	74	Canton township, Washington County
427	419	97.9	4	1	2	-	-	1	1	Carbon township, Huntingdon County
9 682	9 571	97.6	22	19	22	-	2	46	44	Carbondale city, Lackawanna County
1 001	1 001	99.3	-	-	-	-	-	-	-	Carbondale township, Lackawanna County
17 618	15 795	87.9	1 222	24	285	3	20	269	235	Carlisle borough, Cumberland County
555	545	98.0	-	-	-	-	-	10	10	Carmichaels borough, Greene County
8 306	7 605	90.7	460	7	103	4	20	107	96	Carnegie borough, Allegheny County
10 525	9 526	89.6	561	11	286	5	23	113	99	Carnot-Moon CDP, Allegheny County
5 064	5 023	98.6	13	4	3	1	4	16	16	Carroll township, Perry County
5 635	5 539	97.6	62	1	6	3	11	13	13	Carroll township, Washington County
4 678	4 591	97.4	19	3	39	2	-	24	22	Carroll township, York County
1 049	1 045	99.6	2	-	-	-	-	2	2	Carrolltown borough, Cambria County
3 265	3 165	96.2	19	14	13	-	4	50	49	Carroll Valley borough, Adams County
416	411	98.1	-	3	2	-	-	-	-	Cascade township, Lycoming County
746	721	95.8	12	-	-	-	2	11	9	Cashtown-McKnightstown CDP, Adams County
1 061	1 057	99.5	-	2	-	-	-	2	2	Cass township, Huntingdon County
2 283	2 044	85.8	226	-	6	-	1	6	5	Cass township, Schuylkill County
136	136	100.0	-	-	-	-	-	-	-	Cassandra borough, Cambria County
99	99	100.0	-	-	-	-	-	-	-	Casselman borough, Somerset County
152	152	100.0	-	-	-	-	-	-	-	Cassville borough, Huntingdon County
1 230	1 216	98.6	1	-	8	-	1	4	4	Castanea township, Clinton County

Table 4. **Race and Hispanic or Latino: 2000**—Con.

[For information on confidentiality protection, nonsampling error, and definitions, see text]

State County Place and County Subdivision	Total population	Race									Hispanic or Latino (of any race)
		One race						Two or more races			
		White	Black or African American	American Indian and Alaska Native	Asian	Native Hawaiian and Other Pacific Islander	Some other race	Number	Percent of total population	Two races excluding Some other race, and three or more races	
PLACE AND COUNTY SUBDIVISION—Con.											
Castanea CDP, Clinton County	1 189	1 174	1	-	8	-	2	4	0.3	4	3
Castle Shannon borough, Allegheny County	8 556	8 292	115	5	67	1	33	43	0.5	34	84
Catasauqua borough, Lehigh County	6 588	6 298	78	22	39	1	71	79	1.2	51	233
Catawissa borough, Columbia County	1 589	1 549	11	-	3	-	5	21	1.3	20	7
Catawissa township, Columbia County	944	939	4	-	-	-	-	1	0.1	1	-
Catharine township, Blair County	758	743	8	1	2	-	-	4	0.5	4	5
Cecil township, Washington County	9 756	9 504	154	8	24	4	13	49	0.5	42	52
Cecil-Bishop CDP, Washington County	2 585	2 555	8	1	6	-	3	12	0.5	8	19
Center township, Beaver County	11 492	11 017	341	10	46	-	14	64	0.6	38	80
Center township, Butler County	8 182	8 040	36	3	47	1	20	35	0.4	33	28
Center township, Greene County	1 393	1 376	2	1	-	-	-	14	1.0	13	7
Center township, Indiana County	4 876	4 825	25	5	6	-	4	11	0.2	9	22
Center township, Snyder County	2 162	2 132	11	6	-	1	4	8	0.4	8	11
Centerport borough, Berks County	327	317	2	2	-	-	3	3	0.9	-	10
Centerville borough, Crawford County	247	244	-	-	1	-	-	2	0.8	2	-
Centerville borough, Washington County	3 390	3 351	6	5	7	-	8	13	0.4	10	9
Central City borough, Somerset County	1 258	1 250	1	-	2	-	1	4	0.3	4	1
Centralia borough, Columbia County	21	21	-	-	-	-	-	-	-	-	-
Centre township, Berks County	3 631	3 557	22	1	15	-	16	20	0.6	14	51
Centre township, Perry County	2 209	2 184	5	-	3	1	7	9	0.4	8	11
Centre Hall borough, Centre County	1 079	1 075	2	1	-	-	-	1	0.1	1	-
Ceres township, McKean County	1 003	987	-	6	-	-	-	10	1.0	10	-
Chadds Ford township, Delaware County	3 170	3 020	34	2	88	-	15	11	0.3	10	45
Chalfant borough, Allegheny County	870	813	33	2	6	1	3	12	1.4	12	4
Chalfont borough, Bucks County	3 900	3 766	41	3	58	-	2	30	0.8	28	45
Chambersburg borough, Franklin County	17 862	15 439	1 350	33	155	9	550	326	1.8	256	1 140
Chanceford township, York County	5 973	5 850	39	17	22	-	8	37	0.6	36	40
Chapman township, Clinton County	993	987	1	-	-	-	1	4	0.4	3	3
Chapman borough, Northampton County	234	232	1	-	-	1	-	-	-	-	1
Chapman township, Snyder County	1 426	1 422	2	-	1	-	-	1	0.1	-	1
Charleroi borough, Washington County	4 871	4 643	158	6	14	-	11	39	0.8	34	35
Charleston township, Tioga County	3 233	3 166	6	5	21	2	3	30	0.9	25	35
Charlestown township, Chester County	4 051	3 863	63	7	69	1	10	38	0.9	30	56
Chartiers township, Washington County	7 154	6 825	263	2	9	4	9	42	0.6	40	26
Chatham township, Tioga County	587	577	-	3	2	-	4	1	0.2	-	5
Cheltenham township, Montgomery County	36 875	24 503	9 074	46	2 376	23	290	563	1.5	416	732
Cherry township, Butler County	1 053	1 036	5	1	3	3	-	5	0.5	5	6
Cherry township, Sullivan County	1 718	1 701	-	7	2	-	1	7	0.4	1	13
Cherry Grove township, Warren County	228	228	-	-	-	-	-	-	-	-	-
Cherryhill township, Indiana County	2 842	2 811	14	2	4	-	-	11	0.4	11	3
Cherry Ridge township, Wayne County	1 817	1 779	10	3	7	-	2	16	0.9	15	19
Cherry Tree borough, Indiana County	443	440	3	-	-	-	-	-	-	-	3
Cherrytree township, Venango County	1 543	1 530	1	4	2	-	1	5	0.3	4	4
Cherry Valley borough, Butler County	72	72	-	-	-	-	-	-	-	-	-
Chest township, Cambria County	346	340	1	1	-	-	-	4	1.2	4	-
Chest township, Clearfield County	547	543	1	-	-	-	-	3	0.5	2	-
Chester city, Delaware County	36 854	6 980	27 897	75	226	4	1 116	556	1.5	372	1 986
Chester township, Delaware County	4 604	1 046	3 376	12	27	1	44	98	2.1	76	95
Chesterbrook CDP, Chester County	4 625	4 149	85	8	327	-	24	32	0.7	18	94
Chester Heights borough, Delaware County	2 481	2 324	57	2	47	3	7	41	1.7	11	32
Chester Hill borough, Clearfield County	918	911	-	1	1	-	-	5	0.5	1	2
Chester Township CDP, Delaware County	4 604	1 046	3 376	12	27	1	44	98	2.1	76	95
Chestnuthill township, Monroe County	14 418	13 313	586	19	144	3	149	204	1.4	144	703
Chest Springs borough, Cambria County	110	110	-	-	-	-	-	-	-	-	-
Cheswick borough, Allegheny County	1 899	1 889	5	1	4	-	-	-	-	-	9
Chevy Chase Heights CDP, Indiana County	1 511	1 341	126	3	17	-	8	16	1.1	15	5
Chicora borough, Butler County	1 021	1 016	2	3	-	-	-	-	-	-	-
Chippewa township, Beaver County	7 021	6 853	65	1	43	2	9	48	0.7	42	19
Choconut township, Susquehanna County	797	789	-	3	1	-	-	4	0.5	4	8
Christiana borough, Lancaster County	1 124	1 080	21	2	-	-	3	18	1.6	18	45
Churchill borough, Allegheny County	3 566	3 156	300	5	69	1	10	25	0.7	25	41
Churchville CDP, Bucks County	4 469	4 379	18	-	53	-	2	17	0.4	13	23
Clairton city, Allegheny County	8 491	5 869	2 405	9	14	-	24	170	2.0	153	62
Clara township, Potter County	168	168	-	-	-	-	-	-	-	-	-
Clarence CDP, Centre County	577	573	-	1	-	-	-	3	0.5	2	1
Clarendon borough, Warren County	564	550	-	1	6	-	-	7	1.2	6	6
Clarion borough, Clarion County	6 185	5 848	215	5	61	-	9	47	0.8	38	51
Clarion township, Clarion County	3 273	3 176	54	2	7	-	4	30	0.9	24	13
Clark borough, Mercer County	633	630	1	-	-	-	1	1	0.2	-	3
Clarks Green borough, Lackawanna County	1 630	1 595	1	-	29	-	1	4	0.2	2	1
Clarks Summit borough, Lackawanna County	5 126	5 010	20	5	58	1	12	20	0.4	15	48
Clarksville borough, Greene County	234	225	3	1	-	5	-	-	-	-	1
Clay township, Butler County	2 628	2 604	6	-	3	-	4	11	0.4	10	21
Clay township, Huntingdon County	920	911	1	-	1	-	1	6	0.7	4	-
Clay township, Lancaster County	5 173	5 064	9	2	41	2	10	45	0.9	31	29
Claysburg CDP, Blair County	1 503	1 481	2	-	-	-	5	15	1.0	10	11
Claysville borough, Washington County	724	720	2	-	-	-	-	2	0.3	2	-
Clearfield township, Butler County	2 705	2 673	6	5	2	-	5	14	0.5	12	14
Clearfield township, Cambria County	1 680	1 668	3	1	1	-	1	6	0.4	3	10
Clearfield borough, Clearfield County	6 631	6 528	48	5	21	-	4	25	0.4	22	22
Cleona borough, Lebanon County	2 148	2 074	22	1	26	1	6	18	0.8	12	29
Cleveland township, Columbia County	1 004	1 002	1	-	-	-	-	1	0.1	1	3
Clifford township, Susquehanna County	2 381	2 353	9	1	1	1	4	12	0.5	11	18
Clifton township, Lackawanna County	1 139	1 116	4	2	11	-	3	3	0.3	3	10
Clifton Heights borough, Delaware County	6 779	6 387	198	4	102	-	26	62	0.9	42	67
Clinton township, Butler County	2 779	2 739	4	1	3	-	-	32	1.2	26	11

Table 4. **Race and Hispanic or Latino: 2000**—Con.

[For information on confidentiality protection, nonsampling error, and definitions, see text]

Not Hispanic or Latino										
	One race							Two or more races		
	White									**State** **County** **Place and County Subdivision**
Total	Number	Percent of total population	Black or African American	American Indian and Alaska Native	Asian	Native Hawaiian and Other Pacific Islander	Some other race	Total	Two races excluding Some other race, and three or more races	
										PLACE AND COUNTY SUBDIVISION—Con.
1 186	1 172	98.6	1	-	8	-	1	4	4	Castanea CDP, Clinton County
8 472	8 237	96.3	115	4	67	-	11	38	33	Castle Shannon borough, Allegheny County
6 355	6 172	93.7	62	13	38	1	5	64	48	Catasauqua borough, Lehigh County
1 582	1 547	97.4	11	-	3	-	-	21	20	Catawissa borough, Columbia County
944	939	99.5	4	-	-	-	-	1	1	Catawissa township, Columbia County
753	738	97.4	8	1	2	-	-	4	4	Catharine township, Blair County
9 704	9 467	97.0	153	8	24	3	6	43	39	Cecil township, Washington County
2 566	2 539	98.2	7	1	6	-	1	12	8	Cecil-Bishop CDP, Washington County
11 412	10 962	95.4	334	10	46	-	1	59	38	Center township, Beaver County
8 154	8 023	98.1	36	3	47	1	12	32	31	Center township, Butler County
1 386	1 369	98.3	2	1	-	-	-	14	13	Center township, Greene County
4 854	4 806	98.6	25	4	6	-	2	11	9	Center township, Indiana County
2 151	2 125	98.3	11	6	-	1	-	8	8	Center township, Snyder County
317	313	95.7	2	2	-	-	-	-	-	Centerport borough, Berks County
247	244	98.8	-	-	1	-	-	2	2	Centerville borough, Crawford County
3 381	3 343	98.6	6	5	7	-	7	13	10	Centerville borough, Washington County
1 257	1 250	99.4	1	-	2	-	-	4	4	Central City borough, Somerset County
21	21	100.0	-	-	-	-	-	-	-	Centralia borough, Columbia County
3 580	3 535	97.4	13	-	15	-	2	15	13	Centre township, Berks County
2 198	2 175	98.5	5	-	3	-	7	8	8	Centre township, Perry County
1 079	1 075	99.6	2	1	-	-	-	1	1	Centre Hall borough, Centre County
1 003	987	98.4	-	6	-	-	-	10	10	Ceres township, McKean County
3 125	2 991	94.4	31	2	88	-	3	10	10	Chadds Ford township, Delaware County
866	812	93.3	33	2	6	1	-	12	12	Chalfant borough, Allegheny County
3 855	3 726	95.5	41	1	58	-	1	28	26	Chalfont borough, Bucks County
16 722	14 954	83.7	1 298	29	152	6	27	256	234	Chambersburg borough, Franklin County
5 933	5 818	97.4	39	17	22	-	1	36	36	Chanceford township, York County
990	985	99.2	1	-	-	-	-	4	3	Chapman township, Clinton County
233	231	98.7	1	-	-	1	-	-	-	Chapman borough, Northampton County
1 425	1 421	99.6	2	-	1	-	-	1	-	Chapman township, Snyder County
4 836	4 621	94.9	154	5	14	-	5	37	34	Charleroi borough, Washington County
3 198	3 146	97.3	5	5	21	2	-	19	19	Charleston township, Tioga County
3 995	3 824	94.4	61	7	69	1	4	29	26	Charlestown township, Chester County
7 128	6 805	95.1	262	2	8	4	7	40	39	Chartiers township, Washington County
582	576	98.1	-	3	2	-	-	1	-	Chatham township, Tioga County
36 143	24 141	65.5	9 010	37	2 373	23	58	501	389	Cheltenham township, Montgomery County
1 047	1 032	98.0	5	1	2	3	-	4	4	Cherry township, Butler County
1 705	1 693	98.5	-	7	2	-	1	2	1	Cherry township, Sullivan County
228	228	100.0	-	-	-	-	-	-	-	Cherry Grove township, Warren County
2 839	2 808	98.8	14	2	4	-	-	11	11	Cherryhill township, Indiana County
1 798	1 764	97.1	10	1	7	-	-	16	15	Cherry Ridge township, Wayne County
440	440	99.3	-	-	-	-	-	-	-	Cherry Tree borough, Indiana County
1 539	1 527	99.0	1	4	2	-	-	5	4	Cherrytree township, Venango County
72	72	100.0	-	-	-	-	-	-	-	Cherry Valley borough, Butler County
346	340	98.3	1	1	-	-	-	4	4	Chest township, Cambria County
547	543	99.3	1	-	-	-	-	3	2	Chest township, Clearfield County
34 868	6 582	17.9	27 500	65	217	4	60	440	351	Chester city, Delaware County
4 509	1 022	22.2	3 354	12	27	1	8	85	71	Chester township, Delaware County
4 531	4 093	88.5	75	2	325	-	8	28	17	Chesterbrook CDP, Chester County
2 449	2 301	92.7	57	2	46	3	-	40	10	Chester Heights borough, Delaware County
916	911	99.2	-	-	1	-	-	4	1	Chester Hill borough, Clearfield County
4 509	1 022	22.2	3 354	12	27	1	8	85	71	Chester Township CDP, Delaware County
13 715	12 841	89.1	545	18	140	2	9	160	124	Chestnuthill township, Monroe County
110	110	100.0	-	-	-	-	-	-	-	Chest Springs borough, Cambria County
1 890	1 880	99.0	5	1	4	-	-	-	-	Cheswick borough, Allegheny County
1 506	1 340	88.7	126	3	17	-	4	16	15	Chevy Chase Heights CDP, Indiana County
1 021	1 016	99.5	2	3	-	-	-	-	-	Chicora borough, Butler County
7 002	6 839	97.4	64	1	43	1	6	48	42	Chippewa township, Beaver County
789	782	98.1	-	2	1	-	-	4	4	Choconut township, Susquehanna County
1 079	1 039	92.4	21	1	-	-	-	18	18	Christiana borough, Lancaster County
3 525	3 123	87.6	297	5	67	1	7	25	25	Churchill borough, Allegheny County
4 446	4 357	97.5	18	-	53	-	1	17	13	Churchville CDP, Bucks County
8 429	5 840	68.8	2 395	7	14	-	15	158	144	Clairton city, Allegheny County
168	168	100.0	-	-	-	-	-	-	-	Clara township, Potter County
576	572	99.1	-	1	-	-	-	3	2	Clarence CDP, Centre County
558	544	96.5	-	1	6	-	-	7	6	Clarendon borough, Warren County
6 134	5 806	93.9	213	4	61	-	4	46	37	Clarion borough, Clarion County
3 260	3 172	96.9	52	2	7	-	1	26	23	Clarion township, Clarion County
630	627	99.1	1	-	-	-	1	1	-	Clark borough, Mercer County
1 629	1 594	97.8	1	-	29	-	1	4	2	Clarks Green borough, Lackawanna County
5 078	4 982	97.2	16	2	58	1	1	18	14	Clarks Summit borough, Lackawanna County
233	224	95.7	3	1	-	5	-	-	-	Clarksville borough, Greene County
2 607	2 588	98.5	6	-	3	-	-	10	10	Clay township, Butler County
920	911	99.0	1	-	1	-	1	6	4	Clay township, Huntingdon County
5 144	5 051	97.6	9	1	41	-	1	41	31	Clay township, Lancaster County
1 492	1 475	98.1	2	-	-	-	-	15	10	Claysburg CDP, Blair County
724	720	99.4	2	-	-	-	-	2	2	Claysville borough, Washington County
2 691	2 666	98.6	6	5	2	-	-	12	12	Clearfield township, Butler County
1 670	1 659	98.8	3	1	1	-	-	6	3	Clearfield township, Cambria County
6 609	6 508	98.1	48	5	21	-	2	25	22	Clearfield borough, Clearfield County
2 119	2 050	95.4	22	1	26	1	2	17	12	Cleona borough, Lebanon County
1 001	999	99.5	1	-	-	-	-	1	1	Cleveland township, Columbia County
2 363	2 339	98.2	8	1	1	1	1	12	11	Clifford township, Susquehanna County
1 129	1 109	97.4	4	2	11	-	-	3	3	Clifton township, Lackawanna County
6 712	6 350	93.7	197	4	101	-	4	56	37	Clifton Heights borough, Delaware County
2 768	2 735	98.4	3	-	3	-	-	27	26	Clinton township, Butler County

Table 4. **Race and Hispanic or Latino: 2000**—Con.

[For information on confidentiality protection, nonsampling error, and definitions, see text]

State County Place and County Subdivision	Total population	Race									Hispanic or Latino (of any race)
		One race						Two or more races			
		White	Black or African American	American Indian and Alaska Native	Asian	Native Hawaiian and Other Pacific Islander	Some other race	Number	Percent of total population	Two races excluding Some other race, and three or more races	
PLACE AND COUNTY SUBDIVISION—Con.											
Clinton township, Lycoming County	3 947	3 092	762	7	15	-	60	11	0.3	8	97
Clinton township, Venango County	758	740	10	-	2	-	1	5	0.7	3	1
Clinton township, Wayne County	1 926	1 903	11	5	3	-	1	3	0.2	2	4
Clinton township, Wyoming County	1 343	1 319	10	1	6	-	2	5	0.4	5	6
Clintonville borough, Venango County	528	513	8	3	-	-	1	3	0.6	3	1
Clover township, Jefferson County	474	471	-	-	-	-	1	2	0.4	2	1
Clymer borough, Indiana County	1 547	1 540	-	3	1	-	1	2	0.1	2	3
Clymer township, Tioga County	597	593	-	1	1	-	-	2	0.3	2	-
Coal township, Northumberland County	10 628	9 506	959	7	28	-	65	63	0.6	52	223
Coal Center borough, Washington County	134	129	-	-	-	-	-	5	3.7	3	2
Coaldale borough, Bedford County	146	144	1	-	-	-	-	1	0.7	1	4
Coaldale borough, Schuylkill County	2 295	2 257	7	1	6	-	13	11	0.5	9	26
Coalmont borough, Huntingdon County	128	128	-	-	-	-	-	-	-	-	-
Coalport borough, Clearfield County	490	483	-	-	5	-	1	1	0.2	1	1
Coatesville city, Chester County	10 838	4 542	5 327	39	57	3	499	371	3.4	273	1 165
Coburn CDP, Centre County	145	142	-	-	1	-	-	2	1.4	1	1
Cochranton borough, Crawford County	1 148	1 134	5	1	3	-	-	5	0.4	5	1
Codorus township, York County	3 646	3 584	3	16	9	-	9	25	0.7	24	8
Cogan House township, Lycoming County	974	968	1	1	-	-	1	3	0.3	1	5
Cokeburg borough, Washington County	705	697	-	-	1	-	-	7	1.0	7	-
Cold Spring township, Lebanon County	49	49	-	-	-	-	-	-	-	-	3
Colebrook township, Clinton County	179	174	-	1	-	-	1	3	1.7	2	1
Colebrookdale township, Berks County	5 270	5 201	10	4	18	7	4	26	0.5	20	18
Colerain township, Bedford County	1 147	1 136	3	-	2	-	-	6	0.5	4	5
Colerain township, Lancaster County	3 261	3 190	22	1	4	-	19	25	0.8	12	30
College township, Centre County	8 489	8 000	139	4	228	-	59	59	0.7	52	100
Collegeville borough, Montgomery County	8 032	4 966	2 505	8	171	1	316	65	0.8	54	412
Colley township, Sullivan County	647	456	135	6	1	-	27	22	3.4	18	49
Collier township, Allegheny County	5 265	5 163	39	-	26	-	11	26	0.5	24	19
Collingdale borough, Delaware County	8 664	7 966	407	25	140	1	21	104	1.2	93	77
Colonial Park CDP, Dauphin County	13 259	11 030	1 293	11	509	2	201	213	1.6	155	414
Columbia township, Bradford County	1 162	1 146	-	3	2	-	6	5	0.4	5	3
Columbia borough, Lancaster County	10 311	9 418	456	19	42	5	175	196	1.9	129	463
Columbus township, Warren County	1 741	1 713	2	5	-	-	3	18	1.0	15	6
Colver CDP, Cambria County	1 035	1 030	1	-	4	-	-	-	-	-	3
Colwyn borough, Delaware County	2 453	1 046	1 279	3	24	-	17	84	3.4	62	40
Commodore CDP, Indiana County	337	331	-	-	-	-	2	4	1.2	2	4
Concord township, Butler County	1 493	1 483	1	-	-	-	-	9	0.6	8	-
Concord township, Delaware County	9 933	9 514	101	9	223	-	16	70	0.7	45	65
Concord township, Erie County	1 361	1 339	2	-	10	-	1	9	0.7	8	3
Conemaugh township, Cambria County	2 145	2 117	19	-	4	-	-	5	0.2	5	15
Conemaugh township, Indiana County	2 437	2 417	1	1	3	-	1	14	0.6	12	2
Conemaugh township, Somerset County	7 452	7 417	3	5	9	1	4	13	0.2	10	31
Conestoga township, Lancaster County	3 749	3 686	12	5	6	8	5	27	0.7	21	37
Conewago township, Adams County	5 709	5 590	30	2	9	-	44	34	0.6	26	90
Conewago township, Dauphin County	2 847	2 779	23	-	11	4	10	20	0.7	20	27
Conewago township, York County	5 278	5 131	71	9	14	-	8	45	0.9	37	35
Conewango township, Warren County	3 915	3 826	24	10	16	2	15	22	0.6	14	23
Confluence borough, Somerset County	834	830	2	-	-	-	-	2	0.2	2	2
Conneaut township, Crawford County	1 550	1 530	2	1	-	-	-	17	1.1	15	1
Conneaut township, Erie County	3 908	2 868	988	18	14	-	2	18	0.5	16	202
Conneaut Lake borough, Crawford County	708	688	1	1	14	1	-	3	0.4	2	3
Conneaut Lakeshore CDP, Crawford County	2 502	2 483	2	-	3	-	-	14	0.6	8	9
Conneautville borough, Crawford County	848	835	2	2	1	-	1	7	0.8	7	5
Connellsville city, Fayette County	9 146	8 647	359	12	30	-	16	82	0.9	78	49
Connellsville township, Fayette County	2 483	2 460	15	-	2	-	1	5	0.2	4	3
Connoquenessing borough, Butler County	564	560	1	1	-	-	-	2	0.4	1	8
Connoquenessing township, Butler County	3 653	3 620	4	5	9	1	5	9	0.2	6	17
Conoy township, Lancaster County	3 067	3 035	1	4	5	1	9	12	0.4	10	26
Conshohocken borough, Montgomery County	7 589	6 821	590	6	64	1	37	70	0.9	61	102
Conway borough, Beaver County	2 290	2 250	29	1	-	-	1	9	0.4	8	11
Conyngham township, Columbia County	792	789	-	-	-	-	1	2	0.3	2	6
Conyngham borough, Luzerne County	1 958	1 907	1	-	44	-	-	6	0.3	4	14
Conyngham township, Luzerne County	1 385	1 360	10	-	8	-	3	4	0.3	4	11
Cook township, Westmoreland County	2 403	2 398	-	-	2	-	1	2	0.1	2	5
Cooke township, Cumberland County	117	115	-	-	-	-	1	1	0.9	1	1
Coolbaugh township, Monroe County	15 205	10 883	2 384	43	154	11	1 116	614	4.0	274	2 327
Coolspring township, Mercer County	2 287	2 258	6	7	7	-	2	7	0.3	5	20
Cooper township, Clearfield County	2 731	2 723	-	1	3	-	-	4	0.1	2	7
Cooper township, Montour County	966	953	9	-	3	-	-	1	0.1	1	5
Coopersburg borough, Lehigh County	2 582	2 479	18	2	44	1	12	26	1.0	23	46
Cooperstown borough, Venango County	460	459	-	-	1	-	-	-	-	-	6
Coplay borough, Lehigh County	3 387	3 280	53	3	11	-	18	22	0.6	14	77
Coraopolis borough, Allegheny County	6 131	5 209	762	5	17	1	35	102	1.7	95	60
Cornplanter township, Venango County	2 687	2 655	11	2	1	-	1	17	0.6	14	9
Cornwall borough, Lebanon County	3 486	3 409	12	7	37	-	11	10	0.3	9	26
Cornwells Heights-Eddington CDP, Bucks County	3 406	3 297	47	4	37	1	6	14	0.4	11	52
Corry city, Erie County	6 834	6 710	20	20	11	1	6	66	1.0	54	62
Corsica borough, Jefferson County	354	349	-	-	3	-	-	2	0.6	2	-
Corydon township, McKean County	301	298	-	-	1	-	-	2	0.7	2	1
Coudersport borough, Potter County	2 650	2 571	13	2	43	-	5	16	0.6	15	13
Courtdale borough, Luzerne County	791	789	-	-	2	-	-	-	-	-	-
Covington township, Clearfield County	621	617	-	-	-	-	2	2	0.3	2	2
Covington township, Lackawanna County	1 994	1 960	13	1	5	-	4	11	0.6	11	23
Covington township, Tioga County	1 047	1 021	1	4	3	-	-	18	1.7	16	6

Table 4. **Race and Hispanic or Latino: 2000**—Con.

[For information on confidentiality protection, nonsampling error, and definitions, see text]

Not Hispanic or Latino										
	One race							Two or more races		
	White									**State** **County** **Place and County Subdivision**
Total	Number	Percent of total population	Black or African American	American Indian and Alaska Native	Asian	Native Hawaiian and Other Pacific Islander	Some other race	Total	Two races excluding Some other race, and three or more races	
										PLACE AND COUNTY SUBDIVISION—Con.
3 850	3 058	77.5	760	7	15	-	-	10	7	Clinton township, Lycoming County
757	740	97.6	10	-	2	-	1	4	3	Clinton township, Venango County
1 922	1 902	98.8	9	5	3	-	-	3	2	Clinton township, Wayne County
1 337	1 315	97.9	9	1	6	-	1	5	5	Clinton township, Wyoming County
527	512	97.0	8	3	-	-	1	3	3	Clintonville borough, Venango County
473	471	99.4	-	-	-	-	-	2	2	Clover township, Jefferson County
1 544	1 537	99.4	-	3	1	-	1	2	2	Clymer borough, Indiana County
597	593	99.3	-	1	1	-	-	2	2	Clymer township, Tioga County
10 405	9 377	88.2	945	6	25	-	-	52	51	Coal township, Northumberland County
132	128	95.5	-	-	-	-	-	4	3	Coal Center borough, Washington County
142	140	95.9	1	-	-	-	-	1	1	Coaldale borough, Bedford County
2 269	2 248	98.0	5	1	6	-	-	9	9	Coaldale borough, Schuylkill County
128	128	100.0	-	-	-	-	-	-	-	Coalmont borough, Huntingdon County
489	483	98.6	-	-	5	-	-	1	1	Coalport borough, Clearfield County
9 673	4 040	37.3	5 235	30	49	1	19	299	259	Coatesville city, Chester County
144	142	97.9	-	-	-	-	-	2	1	Coburn CDP, Centre County
1 147	1 133	98.7	5	1	3	-	-	5	5	Cochranton borough, Crawford County
3 638	3 581	98.2	3	14	9	-	7	24	24	Codorus township, York County
969	966	99.2	1	1	-	-	-	1	1	Cogan House township, Lycoming County
705	697	98.9	-	-	1	-	-	7	7	Cokeburg borough, Washington County
46	46	93.9	-	-	-	-	-	-	-	Cold Spring township, Lebanon County
178	174	97.2	-	1	-	-	-	3	2	Colebrook township, Clinton County
5 252	5 189	98.5	10	3	18	7	3	22	20	Colebrookdale township, Berks County
1 142	1 131	98.6	3	-	2	-	-	6	4	Colerain township, Bedford County
3 231	3 180	97.5	22	1	4	-	2	22	12	Colerain township, Lancaster County
8 389	7 954	93.7	137	4	228	-	12	54	52	College township, Centre County
7 620	4 886	60.8	2 495	7	171	-	3	58	53	Collegeville borough, Montgomery County
598	442	68.3	131	4	1	-	-	20	17	Colley township, Sullivan County
5 246	5 154	97.9	39	-	26	-	2	25	24	Collier township, Allegheny County
8 587	7 924	91.5	386	24	140	1	10	102	93	Collingdale borough, Delaware County
12 845	10 863	81.9	1 254	10	509	2	26	181	148	Colonial Park CDP, Dauphin County
1 159	1 144	98.5	-	3	1	-	6	5	5	Columbia township, Bradford County
9 848	9 225	89.5	414	18	42	-	14	135	121	Columbia borough, Lancaster County
1 735	1 710	98.2	2	5	-	-	1	17	15	Columbus township, Warren County
1 032	1 027	99.2	1	-	4	-	-	-	-	Colver CDP, Cambria County
2 413	1 041	42.4	1 262	3	24	-	13	70	53	Colwyn borough, Delaware County
333	330	97.9	-	-	-	-	-	3	1	Commodore CDP, Indiana County
1 493	1 483	99.3	1	-	-	-	-	9	8	Concord township, Butler County
9 868	9 474	95.4	101	9	223	-	5	56	43	Concord township, Delaware County
1 358	1 338	98.3	2	-	10	-	-	8	8	Concord township, Erie County
2 130	2 102	98.0	19	-	4	-	-	5	5	Conemaugh township, Cambria County
2 435	2 415	99.1	1	1	3	-	1	14	12	Conemaugh township, Indiana County
7 421	7 392	99.2	3	5	9	1	-	11	10	Conemaugh township, Somerset County
3 712	3 662	97.7	11	5	6	8	1	19	18	Conestoga township, Lancaster County
5 619	5 549	97.2	30	2	9	-	1	28	25	Conewago township, Adams County
2 820	2 759	96.9	23	-	11	4	5	18	18	Conewago township, Dauphin County
5 243	5 109	96.8	71	9	14	-	-	40	34	Conewago township, York County
3 892	3 814	97.4	24	10	16	2	4	22	14	Conewango township, Warren County
832	828	99.3	2	-	-	-	-	2	2	Confluence borough, Somerset County
1 549	1 530	98.7	2	1	-	-	-	16	15	Conneaut township, Crawford County
3 706	2 670	68.3	988	18	14	-	-	16	15	Conneaut township, Erie County
705	685	96.8	1	1	14	1	-	3	2	Conneaut Lake borough, Crawford County
2 493	2 475	98.9	2	-	3	-	-	13	8	Conneaut Lakeshore CDP, Crawford County
843	831	98.0	2	2	1	-	-	7	7	Conneautville borough, Crawford County
9 097	8 616	94.2	357	11	30	-	6	77	75	Connellsville city, Fayette County
2 480	2 458	99.0	15	-	2	-	-	5	4	Connellsville township, Fayette County
556	552	97.9	1	1	-	-	-	2	1	Connoquenessing borough, Butler County
3 636	3 611	98.9	3	5	9	1	1	6	6	Connoquenessing township, Butler County
3 041	3 019	98.4	1	4	5	1	-	11	10	Conoy township, Lancaster County
7 487	6 760	89.1	583	6	64	1	8	65	59	Conshohocken borough, Montgomery County
2 279	2 240	97.8	29	1	-	-	1	8	8	Conway borough, Beaver County
786	784	99.0	-	-	-	-	-	2	2	Conyngham township, Columbia County
1 944	1 895	96.8	1	-	44	-	-	4	4	Conyngham borough, Luzerne County
1 374	1 353	97.7	10	-	7	-	-	4	4	Conyngham township, Luzerne County
2 398	2 394	99.6	-	-	2	-	-	2	2	Cook township, Westmoreland County
116	115	98.3	-	-	-	-	-	1	1	Cooke township, Cumberland County
12 878	9 988	65.7	2 255	38	146	7	51	393	226	Coolbaugh township, Monroe County
2 267	2 247	98.3	6	1	7	-	-	6	5	Coolspring township, Mercer County
2 724	2 716	99.5	-	1	3	-	-	4	2	Cooper township, Clearfield County
961	948	98.1	9	-	3	-	-	1	1	Cooper township, Montour County
2 536	2 448	94.8	18	2	43	1	-	24	23	Coopersburg borough, Lehigh County
454	453	98.5	-	-	1	-	-	-	-	Cooperstown borough, Venango County
3 310	3 236	95.5	44	3	11	-	1	15	14	Coplay borough, Lehigh County
6 071	5 178	84.5	760	5	17	1	19	91	89	Coraopolis borough, Allegheny County
2 678	2 650	98.6	11	2	1	-	-	14	14	Cornplanter township, Venango County
3 460	3 395	97.4	11	6	37	-	3	8	7	Cornwall borough, Lebanon County
3 354	3 256	95.6	47	4	37	1	1	8	8	Cornwells Heights-Eddington CDP, Bucks County
6 772	6 682	97.8	20	14	11	1	-	44	42	Corry city, Erie County
354	349	98.6	-	-	3	-	-	2	2	Corsica borough, Jefferson County
300	297	98.7	-	-	1	-	-	2	2	Corydon township, McKean County
2 637	2 559	96.6	13	2	43	-	4	16	15	Coudersport borough, Potter County
791	789	99.7	-	-	2	-	-	-	-	Courtdale borough, Luzerne County
619	617	99.4	-	-	-	-	-	2	2	Covington township, Clearfield County
1 971	1 941	97.3	13	1	5	-	-	11	11	Covington township, Lackawanna County
1 041	1 015	96.9	1	4	3	-	-	18	16	Covington township, Tioga County

Table 4. **Race and Hispanic or Latino: 2000**—Con.

[For information on confidentiality protection, nonsampling error, and definitions, see text]

State County Place and County Subdivision	Total population	Race: One race: White	Black or African American	American Indian and Alaska Native	Asian	Native Hawaiian and Other Pacific Islander	Some other race	Two or more races: Number	Percent of total population	Two races excluding Some other race, and three or more races	Hispanic or Latino (of any race)
PLACE AND COUNTY SUBDIVISION—Con.											
Cowanshannock township, Armstrong County	3 006	2 992	3	2	4	-	-	5	0.2	4	10
Crabtree CDP, Westmoreland County	320	317	3	-	-	-	-	-	-	-	-
Crafton borough, Allegheny County	6 706	6 404	184	7	40	5	10	56	0.8	49	38
Cranberry township, Butler County	23 625	22 869	208	15	320	5	46	162	0.7	130	166
Cranberry township, Venango County	7 014	6 921	22	17	14	-	17	23	0.3	20	46
Cranesville borough, Erie County	600	595	-	-	2	-	-	3	0.5	3	-
Crawford township, Clinton County	848	841	2	1	2	-	-	2	0.2	2	2
Creekside borough, Indiana County	323	319	2	-	-	-	-	2	0.6	2	1
Crescent township, Allegheny County	2 314	2 250	29	7	21	1	-	6	0.3	5	18
Cresson borough, Cambria County	1 631	1 613	2	-	6	-	4	6	0.4	5	12
Cresson township, Cambria County	4 055	3 342	555	8	10	-	120	20	0.5	16	141
Cressona borough, Schuylkill County	1 635	1 611	1	-	15	2	-	6	0.4	6	3
Cromwell township, Huntingdon County	1 632	1 618	6	1	1	-	-	6	0.4	5	-
Cross Creek township, Washington County	1 685	1 654	15	-	-	2	-	14	0.8	14	2
Cross Roads borough, York County	518	498	15	-	1	-	-	4	0.8	3	2
Croydon CDP, Bucks County	9 993	9 323	289	31	128	1	118	103	1.0	74	368
Croyle township, Cambria County	2 233	2 213	3	1	1	-	6	9	0.4	9	7
Cumberland township, Adams County	5 718	5 366	145	17	83	1	60	46	0.8	34	123
Cumberland township, Greene County	6 564	6 471	18	15	1	-	1	58	0.9	52	33
Cumberland Valley township, Bedford County	1 494	1 481	1	-	8	-	1	3	0.2	3	4
Cummings township, Lycoming County	355	354	1	-	-	-	-	-	-	-	1
Cumru township, Berks County	13 816	12 965	265	8	260	6	175	137	1.0	82	389
Curtin township, Centre County	551	547	-	1	-	-	-	3	0.5	3	1
Curtisville CDP, Allegheny County	1 173	1 159	1	-	1	-	3	9	0.8	1	13
Curwensville borough, Clearfield County	2 650	2 624	9	6	2	-	1	8	0.3	8	8
Cussewago township, Crawford County	1 597	1 562	5	2	1	-	8	19	1.2	12	12
Daisytown borough, Cambria County	356	352	1	1	-	-	-	2	0.6	2	-
Dale borough, Cambria County	1 503	1 401	69	4	4	-	5	20	1.3	18	22
Dallas borough, Luzerne County	2 557	2 505	12	2	20	-	3	15	0.6	9	17
Dallas township, Luzerne County	8 179	8 052	17	5	59	1	11	34	0.4	27	46
Dallastown borough, York County	4 087	3 972	32	8	14	5	16	40	1.0	25	73
Dalton borough, Lackawanna County	1 294	1 283	-	-	6	-	-	5	0.4	5	7
Damascus township, Wayne County	3 662	3 603	22	12	12	-	3	10	0.3	6	37
Danville borough, Montour County	4 897	4 704	38	6	88	-	23	38	0.8	26	56
Darby borough, Delaware County	10 299	3 746	6 179	14	90	7	53	210	2.0	146	98
Darby township, Delaware County	9 622	5 994	3 498	11	23	3	28	65	0.7	60	86
Darby Township CDP, Delaware County	9 622	5 994	3 498	11	23	3	28	65	0.7	60	86
Darlington borough, Beaver County	299	293	-	-	2	-	2	2	0.7	2	2
Darlington township, Beaver County	1 974	1 963	2	4	-	-	-	5	0.3	5	3
Daugherty township, Beaver County	3 441	3 341	63	6	5	2	-	24	0.7	23	8
Dauphin borough, Dauphin County	773	759	-	-	5	-	1	8	1.0	8	4
Davidson township, Sullivan County	626	616	1	2	-	-	1	6	1.0	5	3
Davidsville CDP, Somerset County	1 119	1 107	1	3	7	-	1	-	-	-	8
Dawson borough, Fayette County	451	450	1	-	-	-	-	-	-	-	-
Dayton borough, Armstrong County	543	543	-	-	-	-	-	-	-	-	-
Dean township, Cambria County	408	403	-	-	-	-	-	5	1.2	5	-
Decatur township, Clearfield County	2 974	2 938	4	3	5	-	8	16	0.5	8	19
Decatur township, Mifflin County	3 021	2 985	18	2	5	-	2	9	0.3	9	12
Deemston borough, Washington County	809	803	3	-	-	-	1	2	0.2	2	3
Deer Creek township, Mercer County	465	461	2	-	1	-	-	1	0.2	1	1
Deerfield township, Tioga County	659	652	4	-	-	-	-	3	0.5	3	4
Deerfield township, Warren County	333	332	-	-	-	-	-	1	0.3	1	-
Deer Lake borough, Schuylkill County	528	519	-	1	7	-	-	1	0.2	1	1
Delano CDP, Schuylkill County	377	373	-	-	4	-	-	-	-	-	-
Delano township, Schuylkill County	487	483	-	-	4	-	-	-	-	-	-
Delaware township, Juniata County	1 464	1 455	-	2	1	-	-	6	0.4	1	4
Delaware township, Mercer County	2 159	2 137	2	3	2	-	4	11	0.5	11	6
Delaware township, Northumberland County	4 341	4 289	12	8	10	1	6	15	0.3	10	23
Delaware township, Pike County	6 319	6 016	136	9	28	-	54	76	1.2	52	302
Delaware Water Gap borough, Monroe County	744	689	30	1	9	-	8	7	0.9	6	37
Delmar township, Tioga County	2 893	2 858	10	8	3	-	3	11	0.4	8	8
Delmont borough, Westmoreland County	2 497	2 446	13	1	11	-	1	25	1.0	21	6
Delta borough, York County	741	725	7	2	1	-	-	6	0.8	6	1
Dennison township, Luzerne County	908	899	2	2	-	-	-	5	0.6	3	9
Denver borough, Lancaster County	3 332	3 225	27	-	33	1	22	24	0.7	15	76
Derry township, Dauphin County	21 273	19 710	355	15	843	5	92	253	1.2	175	297
Derry township, Mifflin County	7 256	7 136	22	1	46	-	18	33	0.5	31	43
Derry township, Montour County	1 215	1 184	23	-	2	-	-	6	0.5	6	-
Derry borough, Westmoreland County	2 991	2 961	19	1	-	-	2	8	0.3	7	14
Derry township, Westmoreland County	14 726	14 463	174	5	21	1	7	55	0.4	50	69
Devon-Berwyn CDP, Chester County	5 067	4 675	229	8	121	-	3	31	0.6	29	58
Dickinson township, Cumberland County	4 702	4 622	23	5	18	1	9	24	0.5	14	22
Dickson City borough, Lackawanna County	6 205	6 132	15	4	16	-	13	25	0.4	19	52
Dicksonville CDP, Indiana County	450	446	-	-	-	-	-	4	0.9	4	6
Dillsburg borough, York County	2 063	2 005	10	9	25	-	-	14	0.7	13	6
Dimock township, Susquehanna County	1 398	1 379	6	-	2	-	4	7	0.5	7	5
Dingman township, Pike County	8 788	8 273	200	41	45	-	92	137	1.6	79	450
District township, Berks County	1 449	1 435	6	3	1	-	2	2	0.1	1	6
Donaldson CDP, Schuylkill County	325	323	-	-	1	-	-	1	0.3	1	1
Donegal township, Butler County	1 722	1 711	5	1	1	-	1	3	0.2	3	9
Donegal township, Washington County	2 428	2 409	2	2	2	2	-	11	0.5	10	3
Donegal borough, Westmoreland County	165	163	-	-	-	-	-	2	1.2	1	-
Donegal township, Westmoreland County	2 442	2 424	3	-	1	-	5	9	0.4	9	18
Donora borough, Washington County	5 653	4 641	839	8	15	1	18	131	2.3	117	114
Dormont borough, Allegheny County	9 305	8 940	98	16	152	5	18	76	0.8	50	99
Dorrance township, Luzerne County	2 109	2 093	1	-	2	-	-	13	0.6	13	6

Table 4. **Race and Hispanic or Latino: 2000**—Con.

[For information on confidentiality protection, nonsampling error, and definitions, see text]

Not Hispanic or Latino										
	One race							Two or more races		
	White									**State** **County** **Place and County Subdivision**
Total	Number	Percent of total population	Black or African American	American Indian and Alaska Native	Asian	Native Hawaiian and Other Pacific Islander	Some other race	Total	Two races excluding Some other race, and three or more races	
										PLACE AND COUNTY SUBDIVISION—Con.
2 996	2 982	99.2	3	2	4	-	-	5	4	Cowanshannock township, Armstrong County
320	317	99.1	3	-	-	-	-	-	-	Crabtree CDP, Westmoreland County
6 668	6 376	95.1	183	7	40	5	7	50	45	Crafton borough, Allegheny County
23 459	22 761	96.3	195	14	319	4	17	149	121	Cranberry township, Butler County
6 968	6 891	98.2	22	13	14	-	10	18	18	Cranberry township, Venango County
600	595	99.2	-	-	2	-	-	3	3	Cranesville borough, Erie County
846	839	98.9	2	1	2	-	-	2	2	Crawford township, Clinton County
322	318	98.5	2	-	-	-	-	2	2	Creekside borough, Indiana County
2 296	2 233	96.5	29	7	21	1	-	5	5	Crescent township, Allegheny County
1 619	1 605	98.4	2	-	6	-	-	6	5	Cresson borough, Cambria County
3 914	3 329	82.1	551	7	10	-	1	16	16	Cresson township, Cambria County
1 632	1 609	98.4	1	-	15	1	-	6	6	Cressona borough, Schuylkill County
1 632	1 618	99.1	6	1	1	-	-	6	5	Cromwell township, Huntingdon County
1 683	1 652	98.0	15	-	-	2	-	14	14	Cross Creek township, Washington County
516	498	96.1	13	-	1	-	-	4	3	Cross Roads borough, York County
9 625	9 105	91.1	287	30	127	1	4	71	67	Croydon CDP, Bucks County
2 226	2 210	99.0	3	1	1	-	5	6	6	Croyle township, Cambria County
5 595	5 311	92.9	144	15	83	-	2	40	30	Cumberland township, Adams County
6 531	6 452	98.3	15	15	-	-	1	48	42	Cumberland township, Greene County
1 490	1 478	98.9	1	-	8	-	-	3	3	Cumberland Valley township, Bedford County
354	353	99.4	1	-	-	-	-	-	-	Cummings township, Lycoming County
13 427	12 783	92.5	254	8	259	6	11	106	75	Cumru township, Berks County
550	546	99.1	-	1	-	-	-	3	3	Curtin township, Centre County
1 160	1 155	98.5	1	-	1	-	2	1	1	Curtisville CDP, Allegheny County
2 642	2 620	98.9	9	3	2	-	-	8	8	Curwensville borough, Clearfield County
1 585	1 561	97.7	5	2	1	-	-	16	12	Cussewago township, Crawford County
356	352	98.9	1	1	-	-	-	2	2	Daisytown borough, Cambria County
1 481	1 396	92.9	62	4	1	-	4	14	14	Dale borough, Cambria County
2 540	2 494	97.5	12	2	20	-	-	12	9	Dallas borough, Luzerne County
8 133	8 018	98.0	16	5	59	1	3	31	27	Dallas township, Luzerne County
4 014	3 923	96.0	31	6	14	5	4	31	25	Dallastown borough, York County
1 287	1 278	98.8	-	-	6	-	-	3	3	Dalton borough, Lackawanna County
3 625	3 573	97.6	21	12	12	-	1	6	6	Damascus township, Wayne County
4 841	4 681	95.6	38	3	86	-	6	27	25	Danville borough, Montour County
10 201	3 722	36.1	6 143	11	84	7	29	205	144	Darby borough, Delaware County
9 536	5 961	62.0	3 471	11	23	3	15	52	49	Darby township, Delaware County
9 536	5 961	62.0	3 471	11	23	3	15	52	49	Darby Township CDP, Delaware County
297	293	98.0	-	-	2	-	-	2	2	Darlington borough, Beaver County
1 971	1 960	99.3	2	4	-	-	-	5	5	Darlington township, Beaver County
3 433	3 334	96.9	63	5	5	2	-	24	23	Daugherty township, Beaver County
769	756	97.8	-	-	5	-	-	8	8	Dauphin borough, Dauphin County
623	615	98.2	1	2	-	-	-	5	5	Davidson township, Sullivan County
1 111	1 100	98.3	1	3	7	-	-	-	-	Davidsville CDP, Somerset County
451	450	99.8	1	-	-	-	-	-	-	Dawson borough, Fayette County
543	543	100.0	-	-	-	-	-	-	-	Dayton borough, Armstrong County
408	403	98.8	-	-	-	-	-	5	5	Dean township, Cambria County
2 955	2 934	98.7	4	3	5	-	-	9	8	Decatur township, Clearfield County
3 009	2 975	98.5	18	2	5	-	-	9	9	Decatur township, Mifflin County
806	801	99.0	3	-	-	-	-	2	2	Deemston borough, Washington County
464	460	98.9	2	-	1	-	-	1	1	Deer Creek township, Mercer County
655	648	98.3	4	-	-	-	-	3	3	Deerfield township, Tioga County
333	332	99.7	-	-	-	-	-	1	1	Deerfield township, Warren County
527	518	98.1	-	1	7	-	-	1	1	Deer Lake borough, Schuylkill County
377	373	98.9	-	-	4	-	-	-	-	Delano CDP, Schuylkill County
487	483	99.2	-	-	4	-	-	-	-	Delano township, Schuylkill County
1 460	1 451	99.1	-	2	1	-	-	6	1	Delaware township, Juniata County
2 153	2 131	98.7	2	3	2	-	4	11	11	Delaware township, Mercer County
4 318	4 276	98.5	12	6	10	1	2	11	10	Delaware township, Northumberland County
6 017	5 790	91.6	125	8	28	-	7	59	48	Delaware township, Pike County
707	660	88.7	30	1	9	-	-	7	6	Delaware Water Gap borough, Monroe County
2 885	2 853	98.6	10	8	3	-	2	9	8	Delmar township, Tioga County
2 491	2 441	97.8	13	1	11	-	-	25	21	Delmont borough, Westmoreland County
740	724	97.7	7	2	1	-	-	6	6	Delta borough, York County
899	892	98.2	2	2	-	-	-	3	3	Dennison township, Luzerne County
3 256	3 178	95.4	25	-	33	1	-	19	13	Denver borough, Lancaster County
20 976	19 531	91.8	348	11	841	3	18	224	162	Derry township, Dauphin County
7 213	7 107	97.9	22	1	46	-	5	32	31	Derry township, Mifflin County
1 215	1 184	97.4	23	-	2	-	-	6	6	Derry township, Montour County
2 977	2 949	98.6	19	1	-	-	1	7	7	Derry borough, Westmoreland County
14 657	14 404	97.8	173	5	20	1	3	51	48	Derry township, Westmoreland County
5 009	4 627	91.3	225	7	121	-	-	29	27	Devon-Berwyn CDP, Chester County
4 680	4 613	98.1	22	5	18	-	3	19	14	Dickinson township, Cumberland County
6 153	6 099	98.3	15	4	16	-	4	15	15	Dickson City borough, Lackawanna County
444	440	97.8	-	-	-	-	-	4	4	Dicksonville CDP, Indiana County
2 057	2 001	97.0	10	7	25	-	-	14	13	Dillsburg borough, York County
1 393	1 378	98.6	6	-	2	-	-	7	7	Dimock township, Susquehanna County
8 338	7 939	90.3	194	22	45	-	23	115	74	Dingman township, Pike County
1 443	1 431	98.8	6	3	1	-	1	1	1	District township, Berks County
324	322	99.1	-	-	1	-	-	1	1	Donaldson CDP, Schuylkill County
1 713	1 704	99.0	5	1	1	-	-	2	2	Donegal township, Butler County
2 425	2 406	99.1	2	2	2	2	-	11	10	Donegal township, Washington County
165	163	98.8	-	-	-	-	-	2	1	Donegal borough, Westmoreland County
2 424	2 412	98.8	2	-	1	-	1	8	8	Donegal township, Westmoreland County
5 539	4 549	80.5	832	8	15	1	14	120	113	Donora borough, Washington County
9 206	8 870	95.3	98	16	147	5	1	69	50	Dormont borough, Allegheny County
2 103	2 089	99.1	1	-	2	-	-	11	11	Dorrance township, Luzerne County

Table 4. **Race and Hispanic or Latino: 2000**—Con.

[For information on confidentiality protection, nonsampling error, and definitions, see text]

State County Place and County Subdivision	Total population	Race									Hispanic or Latino (of any race)
		One race						Two or more races			
		White	Black or African American	American Indian and Alaska Native	Asian	Native Hawaiian and Other Pacific Islander	Some other race	Number	Percent of total population	Two races excluding Some other race, and three or more races	
PLACE AND COUNTY SUBDIVISION—Con.											
Douglass township, Berks County	3 327	2 967	310	2	14	1	7	26	0.8	24	20
Douglass township, Montgomery County	9 104	8 901	70	7	65	2	13	46	0.5	40	43
Dover borough, York County	1 815	1 751	19	7	15	-	13	10	0.6	7	26
Dover township, York County	18 074	17 577	166	34	78	1	93	125	0.7	95	187
Downingtown borough, Chester County	7 589	6 348	819	9	174	3	109	127	1.7	94	268
Doylestown borough, Bucks County	8 227	7 901	107	9	117	6	35	52	0.6	46	99
Doylestown township, Bucks County	17 619	16 777	457	11	221	4	36	113	0.6	98	247
Dravosburg borough, Allegheny County	2 015	1 989	10	5	-	-	5	6	0.3	6	12
Dreher township, Wayne County	1 280	1 236	19	4	1	-	1	19	1.5	15	14
Drexel Hill CDP, Delaware County	29 364	27 322	581	28	1 130	4	76	223	0.8	154	285
Driftwood borough, Cameron County	103	103	-	-	-	-	-	-	-	-	-
Drumore township, Lancaster County	2 243	2 215	6	2	2	-	6	12	0.5	10	16
Dublin borough, Bucks County	2 083	1 981	31	4	24	3	10	30	1.4	25	39
Dublin township, Fulton County	1 277	1 270	6	-	1	-	-	-	-	-	2
Dublin township, Huntingdon County	1 280	1 264	4	2	-	-	1	9	0.7	8	9
DuBois city, Clearfield County	8 123	7 975	24	8	43	4	7	62	0.8	51	34
Duboistown borough, Lycoming County	1 280	1 263	2	1	6	2	-	6	0.5	5	1
Dudley borough, Huntingdon County	192	192	-	-	-	-	-	-	-	-	-
Dunbar borough, Fayette County	1 219	1 210	5	1	1	-	-	2	0.2	2	-
Dunbar township, Fayette County	7 562	7 378	115	9	16	-	3	41	0.5	37	24
Duncan township, Tioga County	213	208	1	2	2	-	-	-	-	-	2
Duncannon borough, Perry County	1 508	1 482	8	-	1	-	11	6	0.4	5	24
Duncansville borough, Blair County	1 238	1 219	6	-	1	-	1	11	0.9	8	6
Dunkard township, Greene County	2 358	2 331	7	1	5	-	-	14	0.6	14	15
Dunlevy borough, Washington County	397	395	2	-	-	-	-	-	-	-	-
Dunmore borough, Lackawanna County	14 018	13 801	69	8	62	2	25	51	0.4	36	123
Dunnstable township, Clinton County	945	931	3	-	6	-	1	4	0.4	4	4
Dunnstown CDP, Clinton County	1 365	1 355	-	-	6	-	-	4	0.3	1	7
Dupont borough, Luzerne County	2 719	2 698	12	-	2	-	-	7	0.3	3	3
Duquesne city, Allegheny County	7 332	3 587	3 501	11	10	1	54	168	2.3	143	53
Durham township, Bucks County	1 313	1 289	1	-	10	-	3	10	0.8	8	14
Duryea borough, Luzerne County	4 634	4 581	12	5	16	-	4	16	0.3	13	14
Dushore borough, Sullivan County	663	648	1	8	-	-	-	6	0.9	6	1
Dyberry township, Wayne County	1 353	1 324	8	-	11	-	-	10	0.7	8	12
Eagles Mere borough, Sullivan County	153	152	-	-	1	-	-	-	-	-	1
Eagleville CDP, Montgomery County	4 458	2 951	1 202	1	147	14	115	28	0.6	22	184
Earl township, Berks County	3 050	2 993	22	3	7	1	13	11	0.4	8	22
Earl township, Lancaster County	6 183	6 014	37	-	71	-	12	49	0.8	31	66
East Allen township, Northampton County	4 903	4 788	24	4	27	5	25	30	0.6	14	84
East Bangor borough, Northampton County	979	969	2	1	-	-	2	5	0.5	2	5
East Berlin borough, Adams County	1 365	1 330	7	2	4	-	12	10	0.7	6	39
East Berwick CDP, Luzerne County	1 998	1 963	12	-	10	-	4	9	0.5	9	17
East Bethlehem township, Washington County	2 524	2 426	60	10	1	-	3	24	1.0	21	12
East Bradford township, Chester County	9 405	8 789	328	16	176	5	38	53	0.6	41	132
East Brady borough, Clarion County	1 038	1 032	-	-	1	-	-	5	0.5	5	3
East Brandywine township, Chester County	5 822	5 625	73	6	67	1	4	46	0.8	40	30
East Brunswick township, Schuylkill County	1 601	1 577	-	1	7	-	-	16	1.0	15	8
East Buffalo township, Union County	5 730	5 499	69	2	102	4	20	34	0.6	27	107
East Butler borough, Butler County	679	677	-	-	1	1	-	-	-	-	1
East Caln township, Chester County	2 857	2 507	176	10	115	1	5	43	1.5	33	54
East Cameron township, Northumberland County	686	683	-	2	1	-	-	-	-	-	9
East Carroll township, Cambria County	1 798	1 785	1	-	2	-	2	8	0.4	5	2
East Chillisquaque township, Northumberland County	664	658	4	-	-	-	2	-	-	-	6
East Cocalico township, Lancaster County	9 954	9 532	47	11	221	3	53	87	0.9	66	137
East Conemaugh borough, Cambria County	1 291	1 239	43	-	-	2	-	7	0.5	7	16
East Coventry township, Chester County	4 566	4 492	39	5	10	-	8	12	0.3	5	32
East Deer township, Allegheny County	1 362	1 319	26	-	2	-	1	14	1.0	13	1
East Donegal township, Lancaster County	5 405	5 253	41	3	31	2	35	40	0.7	34	96
East Drumore township, Lancaster County	3 535	3 477	16	1	5	2	22	12	0.3	10	29
East Earl township, Lancaster County	5 723	5 618	33	3	21	2	7	39	0.7	29	38
East Fairfield township, Crawford County	848	841	2	-	1	-	-	4	0.5	4	1
East Fallowfield township, Chester County	5 157	4 558	471	7	22	6	24	69	1.3	52	87
East Fallowfield township, Crawford County	1 434	1 395	14	11	1	-	1	12	0.8	11	13
East Finley township, Washington County	1 489	1 485	2	1	-	-	-	1	0.1	-	-
East Fork district, Potter County	14	14	-	-	-	-	-	-	-	-	-
East Franklin township, Armstrong County	3 900	3 856	4	8	14	1	1	16	0.4	16	17
East Goshen township, Chester County	16 824	15 880	452	9	331	6	46	100	0.6	78	197
East Greenville borough, Montgomery County	3 103	3 003	28	4	16	-	28	24	0.8	18	82
East Hanover township, Dauphin County	5 322	5 160	38	7	22	-	37	58	1.1	46	101
East Hanover township, Lebanon County	2 858	2 767	18	7	15	1	24	26	0.9	20	64
East Hempfield township, Lancaster County	21 399	19 997	324	23	548	1	323	183	0.9	130	595
East Hopewell township, York County	2 209	2 178	6	-	13	-	1	11	0.5	11	10
East Huntingdon township, Westmoreland County	7 781	7 678	37	7	17	2	10	30	0.4	30	23
East Keating township, Clinton County	24	24	-	-	-	-	-	-	-	-	-
East Lackawannock township, Mercer County	1 701	1 653	20	1	5	-	5	17	1.0	14	16
East Lampeter township, Lancaster County	13 556	12 489	286	9	369	4	251	148	1.1	92	524
East Lansdowne borough, Delaware County	2 586	1 842	530	2	156	-	12	44	1.7	29	32
Eastlawn Gardens CDP, Northampton County	2 832	2 770	8	5	15	-	21	13	0.5	12	40
East McKeesport borough, Allegheny County	2 343	2 241	67	3	3	-	4	25	1.1	15	16
East Mahoning township, Indiana County	1 196	1 175	4	-	12	-	3	2	0.2	2	-
East Manchester township, York County	5 078	4 946	53	10	34	-	13	22	0.4	20	47
East Marlborough township, Chester County	6 317	5 963	76	6	147	4	50	71	1.1	37	250
East Mead township, Crawford County	1 485	1 466	1	2	1	-	-	15	1.0	13	10
East Nantmeal township, Chester County	1 787	1 749	18	-	5	1	6	8	0.4	8	13

Table 4. **Race and Hispanic or Latino: 2000**—Con.

[For information on confidentiality protection, nonsampling error, and definitions, see text]

Not Hispanic or Latino										
	One race							Two or more races		
	White									**State** **County** **Place and County Subdivision**
Total	Number	Percent of total population	Black or African American	American Indian and Alaska Native	Asian	Native Hawaiian and Other Pacific Islander	Some other race	Total	Two races excluding Some other race, and three or more races	
										PLACE AND COUNTY SUBDIVISION—Con.
3 307	2 961	89.0	305	2	14	1	-	24	24	Douglass township, Berks County
9 061	8 871	97.4	68	6	65	2	6	43	39	Douglass township, Montgomery County
1 789	1 741	95.9	19	5	15	-	-	9	6	Dover borough, York County
17 887	17 507	96.9	160	29	78	1	1	111	95	Dover township, York County
7 321	6 217	81.9	792	8	174	3	14	113	93	Downingtown borough, Chester County
8 128	7 834	95.2	105	9	116	6	8	50	45	Doylestown borough, Bucks County
17 372	16 594	94.2	437	11	221	4	6	99	90	Doylestown township, Bucks County
2 003	1 981	98.3	10	5	-	-	2	5	5	Dravosburg borough, Allegheny County
1 266	1 224	95.6	18	4	1	-	-	19	15	Dreher township, Wayne County
29 079	27 143	92.4	560	20	1 129	4	24	199	149	Drexel Hill CDP, Delaware County
103	103	100.0	-	-	-	-	-	-	-	Driftwood borough, Cameron County
2 227	2 207	98.4	6	2	2	-	-	10	10	Drumore township, Lancaster County
2 044	1 956	93.9	28	4	24	3	2	27	23	Dublin borough, Bucks County
1 275	1 270	99.5	4	-	1	-	-	-	-	Dublin township, Fulton County
1 271	1 259	98.4	2	2	-	-	-	8	8	Dublin township, Huntingdon County
8 089	7 942	97.8	24	8	43	4	6	62	51	DuBois city, Clearfield County
1 279	1 262	98.6	2	1	6	2	-	6	5	Duboistown borough, Lycoming County
192	192	100.0	-	-	-	-	-	-	-	Dudley borough, Huntingdon County
1 210	1 210	99.3	5	1	1	-	-	2	2	Dunbar borough, Fayette County
7 538	7 355	97.3	115	9	16	-	2	41	37	Dunbar township, Fayette County
211	206	96.7	1	2	2	-	-	-	-	Duncan township, Tioga County
1 484	1 470	97.5	8	-	1	-	-	5	5	Duncannon borough, Perry County
1 232	1 217	98.3	6	-	1	-	-	8	8	Duncansville borough, Blair County
2 343	2 316	98.2	7	1	5	-	-	14	14	Dunkard township, Greene County
397	395	99.5	2	-	-	-	-	-	-	Dunlevy borough, Washington County
13 895	13 729	97.9	59	7	62	-	1	37	32	Dunmore borough, Lackawanna County
941	929	98.3	2	-	6	-	-	4	4	Dunnstable township, Clinton County
1 358	1 348	98.8	-	-	6	-	-	4	1	Dunnstown CDP, Clinton County
2 716	2 695	99.1	12	-	2	-	-	7	3	Dupont borough, Luzerne County
7 279	3 571	48.7	3 486	11	10	-	52	149	132	Duquesne city, Allegheny County
1 299	1 279	97.4	-	-	10	-	2	8	8	Durham township, Bucks County
4 620	4 572	98.7	12	5	16	-	1	14	13	Duryea borough, Luzerne County
662	647	97.6	1	8	-	-	-	6	6	Dushore borough, Sullivan County
1 341	1 312	97.0	8	-	11	-	-	10	8	Dyberry township, Wayne County
152	152	99.3	-	-	-	-	-	-	-	Eagles Mere borough, Sullivan County
4 274	2 884	64.7	1 199	1	146	13	4	27	22	Eagleville CDP, Montgomery County
3 028	2 988	98.0	21	3	7	-	1	8	8	Earl township, Berks County
6 117	5 972	96.6	36	-	71	-	1	37	29	Earl township, Lancaster County
4 819	4 734	96.6	24	4	27	5	3	22	13	East Allen township, Northampton County
974	966	98.7	2	1	-	-	-	5	2	East Bangor borough, Northampton County
1 326	1 312	96.1	1	2	4	-	1	6	6	East Berlin borough, Adams County
1 981	1 950	97.6	12	-	10	-	-	9	9	East Berwick CDP, Luzerne County
2 512	2 419	95.8	56	10	1	-	3	23	20	East Bethlehem township, Washington County
9 273	8 707	92.6	325	16	174	1	2	48	40	East Bradford township, Chester County
1 035	1 029	99.1	-	-	1	-	-	5	5	East Brady borough, Clarion County
5 792	5 596	96.1	73	6	67	1	4	45	40	East Brandywine township, Chester County
1 593	1 570	98.1	-	1	7	-	-	15	15	East Brunswick township, Schuylkill County
5 623	5 423	94.6	68	2	97	4	1	28	27	East Buffalo township, Union County
678	676	99.6	-	-	1	1	-	-	-	East Butler borough, Butler County
2 803	2 463	86.2	171	10	115	1	3	40	33	East Caln township, Chester County
677	674	98.3	-	2	1	-	-	-	-	East Cameron township, Northumberland County
1 796	1 783	99.2	1	-	2	-	2	8	5	East Carroll township, Cambria County
658	652	98.2	4	-	-	-	2	-	-	East Chillisquaque township, Northumberland County
9 817	9 452	95.0	47	10	221	2	7	78	66	East Cocalico township, Lancaster County
1 275	1 223	94.7	43	-	-	2	-	7	7	East Conemaugh borough, Cambria County
4 534	4 470	97.9	39	3	10	-	4	8	3	East Coventry township, Chester County
1 361	1 319	96.8	26	-	2	-	-	14	13	East Deer township, Allegheny County
5 309	5 202	96.2	38	3	28	2	2	34	31	East Donegal township, Lancaster County
3 506	3 466	98.0	16	1	4	2	6	11	10	East Drumore township, Lancaster County
5 685	5 594	97.7	33	2	21	2	1	32	29	East Earl township, Lancaster County
847	840	99.1	2	-	1	-	-	4	4	East Fairfield township, Crawford County
5 070	4 515	87.6	470	2	22	5	2	54	48	East Fallowfield township, Chester County
1 421	1 383	96.4	14	11	1	-	1	11	11	East Fallowfield township, Crawford County
1 489	1 485	99.7	2	1	-	-	-	1	-	East Finley township, Washington County
14	14	100.0	-	-	-	-	-	-	-	East Fork district, Potter County
3 883	3 841	98.5	3	7	14	1	1	16	16	East Franklin township, Armstrong County
16 627	15 743	93.6	446	8	329	6	9	86	72	East Goshen township, Chester County
3 021	2 948	95.0	28	3	16	-	7	19	18	East Greenville borough, Montgomery County
5 221	5 110	96.0	38	7	21	-	-	45	44	East Hanover township, Dauphin County
2 794	2 733	95.6	14	6	15	1	2	23	19	East Hanover township, Lebanon County
20 804	19 756	92.3	311	18	545	1	19	154	123	East Hempfield township, Lancaster County
2 199	2 169	98.2	6	-	13	-	-	11	11	East Hopewell township, York County
7 758	7 664	98.5	37	7	13	2	6	29	29	East Huntingdon township, Westmoreland County
24	24	100.0	-	-	-	-	-	-	-	East Keating township, Clinton County
1 685	1 642	96.5	20	1	5	-	3	14	14	East Lackawannock township, Mercer County
13 032	12 266	90.5	263	8	361	4	22	108	83	East Lampeter township, Lancaster County
2 554	1 833	70.9	521	2	156	-	3	39	29	East Lansdowne borough, Delaware County
2 792	2 751	97.1	8	5	15	-	-	13	12	Eastlawn Gardens CDP, Northampton County
2 327	2 226	95.0	67	3	3	-	4	24	15	East McKeesport borough, Allegheny County
1 196	1 175	98.2	4	-	12	-	3	2	2	East Mahoning township, Indiana County
5 031	4 912	96.7	49	10	34	-	6	20	20	East Manchester township, York County
6 067	5 790	91.7	75	3	147	4	4	44	36	East Marlborough township, Chester County
1 475	1 461	98.4	1	-	1	-	-	12	11	East Mead township, Crawford County
1 774	1 741	97.4	18	-	5	1	1	8	8	East Nantmeal township, Chester County

Table 4. **Race and Hispanic or Latino: 2000**—Con.

[For information on confidentiality protection, nonsampling error, and definitions, see text]

State County Place and County Subdivision	Total population	Race									Hispanic or Latino (of any race)
		One race						Two or more races			
		White	Black or African American	American Indian and Alaska Native	Asian	Native Hawaiian and Other Pacific Islander	Some other race	Number	Percent of total population	Two races excluding Some other race, and three or more races	
PLACE AND COUNTY SUBDIVISION—Con.											
East Norriton township, Montgomery County	13 211	11 730	800	17	507	-	51	106	0.8	84	154
East Norriton CDP, Montgomery County	13 211	11 730	800	17	507	-	51	106	0.8	84	154
East Norwegian township, Schuylkill County	864	857	3	-	-	-	2	2	0.2	2	2
East Nottingham township, Chester County	5 516	5 128	162	14	13	-	128	71	1.3	45	292
Easton city, Northampton County	26 263	20 610	3 338	63	437	28	965	822	3.1	535	2 570
East Penn township, Carbon County	2 461	2 432	5	3	5	-	11	5	0.2	4	17
East Pennsboro township, Cumberland County	18 254	17 111	268	26	462	5	116	266	1.5	149	281
East Petersburg borough, Lancaster County	4 450	4 229	60	7	49	3	52	50	1.1	34	127
East Pikeland township, Chester County	6 551	6 306	89	5	113	2	10	26	0.4	18	45
East Pittsburgh borough, Allegheny County	2 017	1 535	422	7	2	1	6	44	2.2	42	10
East Prospect borough, York County	678	674	-	-	-	-	-	4	0.6	2	8
East Providence township, Bedford County	1 858	1 840	2	2	4	-	-	10	0.5	6	10
East Rochester borough, Beaver County	623	597	22	-	-	-	-	4	0.6	4	1
East Rockhill township, Bucks County	5 199	5 053	42	21	20	3	10	50	1.0	30	65
East Rutherford CDP, Juniata County	185	184	-	-	1	-	-	-	-	-	4
East St. Clair township, Bedford County	3 123	3 074	16	1	21	-	3	8	0.3	8	13
East Side borough, Carbon County	290	284	-	6	-	-	-	-	-	-	2
East Stroudsburg borough, Monroe County	9 888	8 681	618	22	154	1	178	234	2.4	164	550
East Taylor township, Cambria County	2 726	2 651	61	1	1	-	3	9	0.3	8	14
Easttown township, Chester County	10 270	9 630	258	11	286	1	21	63	0.6	45	111
East Union township, Schuylkill County	1 419	1 408	-	2	1	-	5	3	0.2	2	13
East Uniontown CDP, Fayette County	2 760	2 563	167	1	6	-	8	15	0.5	9	13
Eastvale borough, Beaver County	293	284	5	-	-	-	4	-	-	-	-
East Vandergrift borough, Westmoreland County	742	739	1	1	-	-	-	1	0.1	1	-
East Vincent township, Chester County	5 493	5 086	259	5	51	2	22	68	1.2	49	61
East Washington borough, Washington County	1 930	1 815	82	4	7	2	1	19	1.0	19	4
East Wheatfield township, Indiana County	2 607	2 583	1	3	2	1	2	15	0.6	15	9
East Whiteland township, Chester County	9 333	8 360	306	8	465	4	68	122	1.3	65	226
East York CDP, York County	8 782	8 299	131	14	211	5	57	65	0.7	53	118
Eaton township, Wyoming County	1 644	1 623	2	3	5	-	1	10	0.6	9	2
Eau Claire borough, Butler County	355	353	1	-	1	-	-	-	-	-	-
Ebensburg borough, Cambria County	3 091	3 050	11	-	16	-	4	10	0.3	9	16
Economy borough, Beaver County	9 363	9 207	62	9	26	-	12	47	0.5	43	41
Eddystone borough, Delaware County	2 442	2 331	43	8	12	-	15	33	1.4	19	45
Eden township, Lancaster County	1 856	1 834	9	-	2	1	2	8	0.4	5	18
Edgewood borough, Allegheny County	3 311	2 951	260	4	49	3	17	27	0.8	20	45
Edgewood CDP, Northumberland County	2 619	2 583	4	1	12	-	4	15	0.6	14	10
Edgeworth borough, Allegheny County	1 730	1 658	34	6	16	1	1	14	0.8	14	15
Edgmont township, Delaware County	3 918	3 549	192	5	107	-	15	50	1.3	33	53
Edinboro borough, Erie County	6 950	6 414	309	11	112	2	36	66	0.9	52	69
Edwardsville borough, Luzerne County	4 984	4 756	128	15	15	-	18	52	1.0	50	59
Ehrenfeld borough, Cambria County	234	234	-	-	-	-	-	-	-	-	-
Elco borough, Washington County	362	355	-	-	4	-	3	-	-	-	-
Elder township, Cambria County	990	989	1	-	-	-	-	-	-	-	-
Elderton borough, Armstrong County	358	356	1	-	-	-	-	1	0.3	1	-
Eldred township, Jefferson County	1 277	1 269	-	2	1	-	-	5	0.4	5	2
Eldred township, Lycoming County	2 178	2 149	8	1	8	-	3	9	0.4	9	4
Eldred borough, McKean County	858	847	-	8	-	-	1	2	0.2	1	4
Eldred township, McKean County	1 696	1 685	2	1	1	-	-	7	0.4	6	1
Eldred township, Monroe County	2 665	2 604	14	8	5	-	12	22	0.8	17	37
Eldred township, Schuylkill County	719	714	1	-	4	-	-	-	-	-	3
Eldred township, Warren County	709	696	6	2	-	-	3	2	0.3	1	3
Elgin borough, Erie County	236	235	-	-	-	-	-	1	0.4	1	2
Elim CDP, Cambria County	4 175	4 096	33	4	23	3	4	12	0.3	12	15
Elizabeth borough, Allegheny County	1 609	1 526	58	6	3	-	-	16	1.0	15	4
Elizabeth township, Allegheny County	13 839	13 473	234	6	36	2	24	64	0.5	60	51
Elizabeth township, Lancaster County	3 833	3 780	14	1	11	-	14	13	0.3	10	48
Elizabethtown borough, Lancaster County	11 887	11 450	107	21	146	5	54	104	0.9	84	172
Elizabethville borough, Dauphin County	1 344	1 315	4	-	12	-	3	10	0.7	9	16
Elk township, Chester County	1 485	1 439	12	-	2	-	12	20	1.3	18	54
Elk township, Clarion County	1 519	1 504	-	1	2	-	-	12	0.8	7	2
Elk township, Tioga County	51	51	-	-	-	-	-	-	-	-	-
Elk township, Warren County	551	544	-	-	-	-	-	7	1.3	6	-
Elk Creek township, Erie County	1 800	1 768	5	4	-	-	5	18	1.0	13	14
Elkland township, Sullivan County	607	584	6	10	2	-	1	4	0.7	3	4
Elkland borough, Tioga County	1 786	1 756	17	3	-	-	1	9	0.5	9	15
Elk Lick township, Somerset County	2 293	2 279	-	-	-	2	4	8	0.3	6	15
Ellport borough, Lawrence County	1 148	1 131	7	1	2	-	1	6	0.5	5	6
Ellsworth borough, Washington County	1 083	1 040	25	-	1	-	1	16	1.5	16	7
Ellwood City borough	8 688	8 533	70	8	20	-	16	41	0.5	35	52
Beaver County (part)	732	726	-	-	-	-	4	2	0.3	1	8
Lawrence County (part)	7 956	7 807	70	8	20	-	12	39	0.5	34	44
Elmhurst township, Lackawanna County	838	837	1	-	-	-	-	-	-	-	2
Elverson borough, Chester County	959	931	3	-	13	-	4	8	0.8	6	6
Elysburg CDP, Northumberland County	2 067	2 054	3	1	5	-	-	4	0.2	3	9
Emigsville CDP, York County	2 467	2 316	55	4	39	1	30	22	0.9	21	50
Emlenton borough	784	775	-	2	3	-	-	4	0.5	2	-
Clarion County (part)	10	10	-	-	-	-	-	-	-	-	-
Venango County (part)	774	765	-	2	3	-	-	4	0.5	2	-
Emmaus borough, Lehigh County	11 313	10 848	79	7	205	3	100	71	0.6	50	171
Emporium borough, Cameron County	2 526	2 485	18	3	2	3	3	12	0.5	9	23
Emsworth borough, Allegheny County	2 598	2 453	93	1	30	-	1	20	0.8	18	11
Englewood CDP, Schuylkill County	484	484	-	-	-	-	-	-	-	-	-
Enola CDP, Cumberland County	5 627	5 398	50	12	49	-	25	93	1.7	51	83

Table 4. **Race and Hispanic or Latino: 2000**—Con.

[For information on confidentiality protection, nonsampling error, and definitions, see text]

Not Hispanic or Latino										
	One race							Two or more races		
	White									**State** **County** **Place and County Subdivision**
Total	Number	Percent of total population	Black or African American	American Indian and Alaska Native	Asian	Native Hawaiian and Other Pacific Islander	Some other race	Total	Two races excluding Some other race, and three or more races	
										PLACE AND COUNTY SUBDIVISION—Con.
13 057	11 644	88.1	791	17	506	-	2	97	84	East Norriton township, Montgomery County
13 057	11 644	88.1	791	17	506	-	2	97	84	East Norriton CDP, Montgomery County
862	857	99.2	3	-	-	-	-	2	2	East Norwegian township, Schuylkill County
5 224	5 008	90.8	154	2	13	-	5	42	39	East Nottingham township, Chester County
23 693	19 302	73.5	3 221	46	436	9	52	627	493	Easton city, Northampton County
2 444	2 427	98.6	5	3	5	-	-	4	4	East Penn township, Carbon County
17 973	16 971	93.0	262	21	458	5	19	237	147	East Pennsboro township, Cumberland County
4 323	4 166	93.6	59	6	47	2	3	40	31	East Petersburg borough, Lancaster County
6 506	6 272	95.7	89	5	112	2	5	21	18	East Pikeland township, Chester County
2 007	1 528	75.8	420	7	2	1	5	44	42	East Pittsburgh borough, Allegheny County
670	668	98.5	-	-	-	-	-	2	2	East Prospect borough, York County
1 848	1 830	98.5	2	2	4	-	-	10	6	East Providence township, Bedford County
622	597	95.8	21	-	-	-	-	4	4	East Rochester borough, Beaver County
5 134	5 010	96.4	39	15	20	3	1	46	30	East Rockhill township, Bucks County
181	180	97.3	-	-	1	-	-	-	-	East Rutherford CDP, Juniata County
3 110	3 065	98.1	16	1	21	-	-	7	7	East St. Clair township, Bedford County
288	282	97.2	-	6	-	-	-	-	-	East Side borough, Carbon County
9 338	8 375	84.7	591	20	152	1	10	189	152	East Stroudsburg borough, Monroe County
2 712	2 637	96.7	61	1	1	-	3	9	8	East Taylor township, Cambria County
10 159	9 542	92.9	254	10	286	1	10	56	43	Easttown township, Chester County
1 406	1 402	98.8	-	-	1	-	-	3	2	East Union township, Schuylkill County
2 747	2 556	92.6	167	1	6	-	7	10	9	East Uniontown CDP, Fayette County
293	284	96.9	5	-	-	-	4	-	-	Eastvale borough, Beaver County
742	739	99.6	1	1	-	-	-	1	1	East Vandergrift borough, Westmoreland County
5 432	5 049	91.9	254	4	51	2	15	57	46	East Vincent township, Chester County
1 926	1 813	93.9	82	4	6	1	1	19	19	East Washington borough, Washington County
2 598	2 574	98.7	1	3	2	1	2	15	15	East Wheatfield township, Indiana County
9 107	8 217	88.0	300	7	463	3	11	106	60	East Whiteland township, Chester County
8 664	8 228	93.7	129	13	211	5	16	62	53	East York CDP, York County
1 642	1 622	98.7	2	3	5	-	-	10	9	Eaton township, Wyoming County
355	353	99.4	1	-	1	-	-	-	-	Eau Claire borough, Butler County
3 075	3 039	98.3	10	-	16	-	-	10	9	Ebensburg borough, Cambria County
9 322	9 174	98.0	62	9	26	-	7	44	43	Economy borough, Beaver County
2 397	2 303	94.3	43	8	12	-	1	30	19	Eddystone borough, Delaware County
1 838	1 822	98.2	7	-	2	1	-	6	5	Eden township, Lancaster County
3 266	2 922	88.3	259	4	49	3	7	22	18	Edgewood borough, Allegheny County
2 609	2 580	98.5	4	1	9	-	-	15	14	Edgewood CDP, Northumberland County
1 715	1 645	95.1	34	6	15	1	-	14	14	Edgeworth borough, Allegheny County
3 865	3 527	90.0	187	2	107	-	-	42	27	Edgmont township, Delaware County
6 881	6 362	91.5	308	10	112	2	28	59	51	Edinboro borough, Erie County
4 925	4 724	94.8	120	15	15	-	1	50	49	Edwardsville borough, Luzerne County
234	234	100.0	-	-	-	-	-	-	-	Ehrenfeld borough, Cambria County
362	355	98.1	-	-	4	-	3	-	-	Elco borough, Washington County
990	989	99.9	1	-	-	-	-	-	-	Elder township, Cambria County
358	356	99.4	1	-	-	-	-	1	1	Elderton borough, Armstrong County
1 275	1 268	99.3	-	2	1	-	-	4	4	Eldred township, Jefferson County
2 174	2 147	98.6	7	1	8	-	2	9	9	Eldred township, Lycoming County
854	844	98.4	-	8	-	-	-	2	1	Eldred borough, McKean County
1 695	1 684	99.3	2	1	1	-	-	7	6	Eldred township, McKean County
2 628	2 581	96.8	14	8	5	-	-	20	17	Eldred township, Monroe County
716	711	98.9	1	-	4	-	-	-	-	Eldred township, Schuylkill County
706	696	98.2	6	2	-	-	-	2	1	Eldred township, Warren County
234	233	98.7	-	-	-	-	-	1	1	Elgin borough, Erie County
4 160	4 085	97.8	33	3	23	2	2	12	12	Elim CDP, Cambria County
1 605	1 523	94.7	58	5	3	-	-	16	15	Elizabeth borough, Allegheny County
13 788	13 436	97.1	232	6	36	2	12	64	60	Elizabeth township, Allegheny County
3 785	3 750	97.8	14	1	11	-	-	9	9	Elizabeth township, Lancaster County
11 715	11 349	95.5	105	12	146	5	8	90	79	Elizabethtown borough, Lancaster County
1 328	1 304	97.0	4	-	12	-	-	8	8	Elizabethville borough, Dauphin County
1 431	1 396	94.0	12	-	2	-	2	19	18	Elk township, Chester County
1 517	1 504	99.0	-	1	2	-	-	10	7	Elk township, Clarion County
51	51	100.0	-	-	-	-	-	-	-	Elk township, Tioga County
551	544	98.7	-	-	-	-	-	7	6	Elk township, Warren County
1 786	1 762	97.9	5	4	-	-	-	15	13	Elk Creek township, Erie County
603	581	95.7	6	10	2	-	-	4	3	Elkland township, Sullivan County
1 771	1 744	97.6	14	3	-	-	1	9	9	Elkland borough, Tioga County
2 278	2 270	99.0	-	-	-	2	-	6	6	Elk Lick township, Somerset County
1 142	1 127	98.2	7	1	2	-	-	5	5	Ellport borough, Lawrence County
1 076	1 033	95.4	25	-	1	-	1	16	16	Ellsworth borough, Washington County
8 636	8 500	97.8	70	8	20	-	2	36	35	Ellwood City borough
724	722	98.6	-	-	-	-	-	2	1	Beaver County (part)
7 912	7 778	97.8	70	8	20	-	2	34	34	Lawrence County (part)
836	835	99.6	1	-	-	-	-	-	-	Elmhurst township, Lackawanna County
953	930	97.0	3	-	13	-	2	5	5	Elverson borough, Chester County
2 058	2 045	98.9	3	1	5	-	-	4	3	Elysburg CDP, Northumberland County
2 417	2 295	93.0	55	3	39	1	3	21	21	Emigsville CDP, York County
784	775	98.9	-	2	3	-	-	4	2	Emlenton borough
10	10	100.0	-	-	-	-	-	-	-	Clarion County (part)
774	765	98.8	-	2	3	-	-	4	2	Venango County (part)
11 142	10 785	95.3	75	5	203	3	9	62	49	Emmaus borough, Lehigh County
2 503	2 470	97.8	18	3	2	-	2	8	8	Emporium borough, Cameron County
2 587	2 443	94.0	93	1	30	-	1	19	17	Emsworth borough, Allegheny County
484	484	100.0	-	-	-	-	-	-	-	Englewood CDP, Schuylkill County
5 544	5 352	95.1	50	7	48	-	2	85	50	Enola CDP, Cumberland County

Table 4. **Race and Hispanic or Latino: 2000**—Con.

[For information on confidentiality protection, nonsampling error, and definitions, see text]

State County Place and County Subdivision	Total population	Race									Hispanic or Latino (of any race)
		One race						Two or more races			
		White	Black or African American	American Indian and Alaska Native	Asian	Native Hawaiian and Other Pacific Islander	Some other race	Number	Percent of total population	Two races excluding Some other race, and three or more races	
PLACE AND COUNTY SUBDIVISION—Con.											
Enon Valley borough, Lawrence County	387	382	2	-	2	-	-	1	0.3	1	3
Ephrata borough, Lancaster County	13 213	12 698	84	35	140	18	109	129	1.0	89	364
Ephrata township, Lancaster County	8 026	7 720	35	6	146	-	61	58	0.7	39	142
Erie city, Erie County	103 717	83 550	14 724	232	776	42	1 991	2 402	2.3	1 724	4 572
Ernest borough, Indiana County	501	488	5	2	1	-	2	3	0.6	2	4
Espy CDP, Columbia County	1 428	1 392	9	2	16	-	3	6	0.4	5	16
Etna borough, Allegheny County	3 924	3 837	30	14	6	-	6	31	0.8	25	45
Eulalia township, Potter County	941	920	5	-	10	-	-	6	0.6	6	2
Evansburg CDP, Montgomery County	1 536	1 463	12	2	50	-	4	5	0.3	5	22
Evans City borough, Butler County	2 009	1 991	3	2	5	1	-	7	0.3	5	1
Everett borough, Bedford County	1 905	1 875	10	-	5	-	5	10	0.5	10	10
Everson borough, Fayette County	842	809	29	-	1	-	-	3	0.4	3	-
Exeter township, Berks County	21 161	20 181	433	22	245	3	116	161	0.8	110	374
Exeter borough, Luzerne County	5 955	5 877	29	8	8	-	2	31	0.5	26	34
Exeter township, Luzerne County	2 557	2 539	2	1	2	4	8	1	-	1	9
Exeter township, Wyoming County	748	743	-	-	4	-	-	1	0.1	1	3
Export borough, Westmoreland County	895	881	1	-	6	-	-	7	0.8	7	5
Exton CDP, Chester County	4 267	3 758	173	6	258	1	23	48	1.1	40	80
Eyers Grove CDP, Columbia County	86	86	-	-	-	-	-	-	-	-	-
Factoryville borough, Wyoming County	1 144	1 075	38	3	15	-	3	10	0.9	5	21
Fairchance borough, Fayette County	2 174	2 083	60	2	2	-	-	27	1.2	27	11
Fairdale CDP, Greene County	1 955	1 930	2	6	1	-	1	15	0.8	14	5
Fairfield borough, Adams County	486	478	-	-	3	-	2	3	0.6	3	3
Fairfield township, Crawford County	1 104	1 097	2	2	1	1	-	1	0.1	1	6
Fairfield township, Lycoming County	2 659	2 605	16	8	10	-	1	19	0.7	17	14
Fairfield township, Westmoreland County	2 536	2 504	10	7	1	-	2	12	0.5	9	11
Fairhope township, Somerset County	137	137	-	-	-	-	-	-	-	-	-
Fairless Hills CDP, Bucks County	8 365	7 687	235	15	242	-	59	127	1.5	68	213
Fairmount township, Luzerne County	1 226	1 198	7	12	2	1	-	6	0.5	4	4
Fairview borough, Butler County	220	217	1	1	-	-	-	1	0.5	1	-
Fairview township, Butler County	2 061	2 050	4	2	2	-	-	3	0.1	2	4
Fairview township, Erie County	10 140	9 953	54	8	57	-	14	54	0.5	44	69
Fairview township, Luzerne County	3 995	3 842	33	2	84	-	8	26	0.7	14	42
Fairview township, Mercer County	1 036	1 029	-	-	1	-	1	5	0.5	5	4
Fairview township, York County	14 321	13 818	125	17	143	12	72	134	0.9	113	186
Fairview-Ferndale CDP, Northumberland County	2 411	2 393	5	1	2	-	3	7	0.3	7	3
Fallowfield township, Washington County	4 461	4 365	64	3	7	-	3	19	0.4	18	28
Falls township, Bucks County	34 865	31 454	1 704	55	899	7	269	477	1.4	304	818
Falls township, Wyoming County	1 997	1 932	41	1	8	-	4	11	0.6	9	25
Falls Creek borough	983	974	-	2	1	-	-	6	0.6	5	2
Clearfield County (part)	44	41	-	-	-	-	-	3	6.8	3	-
Jefferson County (part)	939	933	-	2	1	-	-	3	0.3	2	2
Fallston borough, Beaver County	307	287	17	-	-	-	-	3	1.0	3	-
Fannett township, Franklin County	2 370	2 340	16	-	4	-	7	3	0.1	2	10
Farmington township, Clarion County	1 986	1 974	4	3	2	-	-	3	0.2	3	3
Farmington township, Tioga County	636	633	-	-	-	-	1	2	0.3	1	2
Farmington township, Warren County	1 353	1 329	8	2	4	-	1	9	0.7	8	8
Farrell city, Mercer County	6 050	3 042	2 826	7	12	1	18	144	2.4	125	40
Fawn township, Allegheny County	2 504	2 472	5	1	17	1	2	6	0.2	4	6
Fawn township, York County	2 727	2 667	22	7	11	-	13	7	0.3	7	8
Fawn Grove borough, York County	463	460	1	-	1	-	-	1	0.2	1	5
Fayette township, Juniata County	3 252	3 212	11	2	4	5	9	9	0.3	9	23
Fayette City borough, Fayette County	714	709	1	-	-	-	-	4	0.6	4	1
Fayetteville CDP, Franklin County	2 774	2 650	63	7	8	-	7	39	1.4	31	24
Feasterville-Trevose CDP, Bucks County	6 525	6 159	139	3	130	2	27	65	1.0	51	149
Fell township, Lackawanna County	2 331	2 293	8	1	6	-	11	12	0.5	4	18
Felton borough, York County	449	442	2	-	2	-	3	-	-	-	-
Ferguson township, Centre County	14 063	12 359	338	15	1 046	4	82	219	1.6	177	256
Ferguson township, Clearfield County	410	407	-	-	1	1	1	-	-	-	-
Fermanagh township, Juniata County	2 544	2 515	8	-	16	-	-	5	0.2	5	14
Ferndale borough, Cambria County	1 834	1 806	21	2	1	-	-	4	0.2	4	4
Fernville CDP, Columbia County	488	471	6	-	3	-	6	2	0.4	2	7
Fernway CDP, Butler County	12 188	11 829	129	4	130	1	22	73	0.6	62	77
Findlay township, Allegheny County	5 145	4 948	84	7	57	-	4	45	0.9	37	29
Findley township, Mercer County	2 305	1 949	341	3	1	1	2	8	0.3	8	92
Finleyville borough, Washington County	459	421	27	-	4	-	1	6	1.3	6	3
Fishing Creek township, Columbia County	1 393	1 382	-	-	2	-	2	7	0.5	6	11
Fleetwood borough, Berks County	4 018	3 930	11	-	16	-	39	22	0.5	17	69
Flemington borough, Clinton County	1 319	1 305	3	1	6	-	-	4	0.3	4	4
Flourtown CDP, Montgomery County	4 669	4 376	154	-	86	-	15	38	0.8	32	32
Flying Hills CDP, Berks County	1 191	1 132	19	2	27	1	-	10	0.8	5	9
Folcroft borough, Delaware County	6 978	6 551	277	6	66	2	20	56	0.8	39	77
Folsom CDP, Delaware County	8 072	7 790	148	1	86	-	9	38	0.5	33	48
Ford City borough, Armstrong County	3 451	3 257	134	5	6	-	5	44	1.3	37	26
Ford Cliff borough, Armstrong County	412	411	1	-	-	-	-	-	-	-	3
Forest City borough, Susquehanna County	1 855	1 845	2	3	1	-	2	2	0.1	2	12
Forest Hills borough, Allegheny County	6 831	6 471	204	2	91	1	13	49	0.7	37	49
Forest Lake township, Susquehanna County	1 194	1 183	-	-	-	1	2	8	0.7	8	10
Forks township, Northampton County	8 419	7 991	189	4	117	1	52	65	0.8	54	173
Forks township, Sullivan County	407	405	-	-	1	-	-	1	0.2	1	-
Forkston township, Wyoming County	386	376	-	1	1	-	4	4	1.0	3	8
Forksville borough, Sullivan County	147	140	-	7	-	-	-	-	-	-	-
Forrestville CDP, Schuylkill County	431	431	-	-	-	-	-	-	-	-	-
Fort Indiantown Gap CDP, Lebanon County	85	83	1	-	-	-	-	1	1.2	1	-
Fort Washington CDP, Montgomery County	3 680	3 360	112	3	185	-	4	16	0.4	13	26

Table 4. **Race and Hispanic or Latino: 2000**—Con.

[For information on confidentiality protection, nonsampling error, and definitions, see text]

Not Hispanic or Latino										
	One race							Two or more races		
	White									**State** **County** **Place and County Subdivision**
Total	Number	Percent of total population	Black or African American	American Indian and Alaska Native	Asian	Native Hawaiian and Other Pacific Islander	Some other race	Total	Two races excluding Some other race, and three or more races	
										PLACE AND COUNTY SUBDIVISION—Con.
384	379	97.9	2	-	2	-	-	1	1	Enon Valley borough, Lawrence County
12 849	12 477	94.4	80	30	137	15	7	103	84	Ephrata borough, Lancaster County
7 884	7 643	95.2	34	5	146	-	4	52	38	Ephrata township, Lancaster County
99 145	81 605	78.7	14 420	181	756	37	189	1 957	1 585	Erie city, Erie County
497	487	97.2	5	2	1	-	-	2	2	Ernest borough, Indiana County
1 412	1 379	96.6	9	2	15	-	1	6	5	Espy CDP, Columbia County
3 879	3 798	96.8	30	14	6	-	4	27	22	Etna borough, Allegheny County
939	918	97.6	5	-	10	-	-	6	6	Eulalia township, Potter County
1 514	1 446	94.1	11	2	50	-	-	5	5	Evansburg CDP, Montgomery County
2 008	1 990	99.1	3	2	5	1	-	7	5	Evans City borough, Butler County
1 895	1 868	98.1	10	-	5	-	2	10	10	Everett borough, Bedford County
842	809	96.1	29	-	1	-	-	3	3	Everson borough, Fayette County
20 787	19 953	94.3	424	18	245	3	18	126	107	Exeter township, Berks County
5 921	5 847	98.2	29	8	8	-	-	29	26	Exeter borough, Luzerne County
2 548	2 538	99.3	2	1	2	4	-	1	1	Exeter township, Luzerne County
745	740	98.9	-	-	4	-	-	1	1	Exeter township, Wyoming County
890	876	97.9	1	-	6	-	-	7	7	Export borough, Westmoreland County
4 187	3 705	86.8	168	6	257	1	2	48	40	Exton CDP, Chester County
86	86	100.0	-	-	-	-	-	-	-	Eyers Grove CDP, Columbia County
1 123	1 063	92.9	37	3	15	-	-	5	5	Factoryville borough, Wyoming County
2 163	2 073	95.4	60	2	1	-	-	27	27	Fairchance borough, Fayette County
1 950	1 928	98.6	2	6	-	-	1	13	12	Fairdale CDP, Greene County
483	477	98.1	-	-	2	-	1	3	3	Fairfield borough, Adams County
1 098	1 091	98.8	2	2	1	1	-	1	1	Fairfield township, Crawford County
2 645	2 593	97.5	16	7	10	-	-	19	17	Fairfield township, Lycoming County
2 525	2 495	98.4	10	6	1	-	1	12	9	Fairfield township, Westmoreland County
137	137	100.0	-	-	-	-	-	-	-	Fairhope township, Somerset County
8 152	7 577	90.6	222	12	235	-	9	97	61	Fairless Hills CDP, Bucks County
1 222	1 196	97.6	7	12	2	-	-	5	4	Fairmount township, Luzerne County
220	217	98.6	1	1	-	-	-	1	1	Fairview borough, Butler County
2 057	2 047	99.3	4	2	2	-	-	2	2	Fairview township, Butler County
10 071	9 902	97.7	54	8	57	-	3	47	42	Fairview township, Erie County
3 953	3 805	95.2	33	2	84	-	6	23	14	Fairview township, Luzerne County
1 032	1 026	99.0	-	-	1	-	-	5	5	Fairview township, Mercer County
14 135	13 720	95.8	125	15	143	11	4	117	106	Fairview township, York County
2 408	2 393	99.3	5	1	2	-	-	7	7	Fairview-Ferndale CDP, Northumberland County
4 433	4 340	97.3	61	3	7	-	3	19	18	Fallowfield township, Washington County
34 047	31 003	88.9	1 673	46	888	7	34	396	277	Falls township, Bucks County
1 972	1 919	96.1	34	1	8	-	1	9	8	Falls township, Wyoming County
981	973	99.0	-	1	1	-	-	6	5	Falls Creek borough
44	41	93.2	-	-	-	-	-	3	3	Clearfield County (part)
937	932	99.3	-	1	1	-	-	3	2	Jefferson County (part)
307	287	93.5	17	-	-	-	-	3	3	Fallston borough, Beaver County
2 360	2 337	98.6	16	-	4	-	-	3	2	Fannett township, Franklin County
1 983	1 971	99.2	4	3	2	-	-	3	3	Farmington township, Clarion County
634	632	99.4	-	-	-	-	-	2	1	Farmington township, Tioga County
1 345	1 322	97.7	8	2	4	-	1	8	8	Farmington township, Warren County
6 010	3 028	50.0	2 807	7	12	1	15	140	123	Farrell city, Mercer County
2 498	2 468	98.6	5	-	17	1	2	5	4	Fawn township, Allegheny County
2 719	2 663	97.7	21	7	11	-	10	7	7	Fawn township, York County
458	455	98.3	1	-	1	-	-	1	1	Fawn Grove borough, York County
3 229	3 202	98.5	11	2	4	-	1	9	9	Fayette township, Juniata County
713	708	99.2	1	-	-	-	-	4	4	Fayette City borough, Fayette County
2 750	2 633	94.9	58	7	8	-	5	39	31	Fayetteville CDP, Franklin County
6 376	6 067	93.0	128	2	128	-	4	47	45	Feasterville-Trevose CDP, Bucks County
2 313	2 287	98.1	8	-	6	-	2	10	4	Fell township, Lackawanna County
449	442	98.4	2	-	2	-	3	-	-	Felton borough, York County
13 807	12 212	86.8	328	15	1 041	4	22	185	153	Ferguson township, Centre County
410	407	99.3	-	-	1	1	1	-	-	Ferguson township, Clearfield County
2 530	2 501	98.3	8	-	16	-	-	5	5	Fermanagh township, Juniata County
1 830	1 802	98.3	21	2	1	-	-	4	4	Ferndale borough, Cambria County
481	470	96.3	6	-	3	-	-	2	2	Fernville CDP, Columbia County
12 111	11 786	96.7	117	4	129	1	9	65	56	Fernway CDP, Butler County
5 116	4 926	95.7	84	6	57	-	3	40	34	Findlay township, Allegheny County
2 213	1 860	80.7	339	3	1	-	2	8	8	Findley township, Mercer County
456	418	91.1	27	-	4	-	1	6	6	Finleyville borough, Washington County
1 382	1 374	98.6	-	-	2	-	-	6	6	Fishing Creek township, Columbia County
3 949	3 900	97.1	11	-	16	-	5	17	17	Fleetwood borough, Berks County
1 315	1 301	98.6	3	1	6	-	-	4	4	Flemington borough, Clinton County
4 637	4 359	93.4	153	-	86	-	6	33	32	Flourtown CDP, Montgomery County
1 182	1 123	94.3	19	2	27	1	-	10	5	Flying Hills CDP, Berks County
6 901	6 495	93.1	276	6	66	1	13	44	37	Folcroft borough, Delaware County
8 024	7 749	96.0	146	1	86	-	5	37	33	Folsom CDP, Delaware County
3 425	3 249	94.1	133	4	2	-	1	36	31	Ford City borough, Armstrong County
409	408	99.0	1	-	-	-	-	-	-	Ford Cliff borough, Armstrong County
1 843	1 834	98.9	2	3	1	-	1	2	2	Forest City borough, Susquehanna County
6 782	6 437	94.2	203	2	91	1	9	39	36	Forest Hills borough, Allegheny County
1 184	1 173	98.2	-	-	-	1	2	8	8	Forest Lake township, Susquehanna County
8 246	7 877	93.6	177	4	117	1	14	56	50	Forks township, Northampton County
407	405	99.5	-	-	1	-	-	1	1	Forks township, Sullivan County
378	373	96.6	-	1	1	-	-	3	3	Forkston township, Wyoming County
147	140	95.2	-	7	-	-	-	-	-	Forksville borough, Sullivan County
431	431	100.0	-	-	-	-	-	-	-	Forrestville CDP, Schuylkill County
85	83	97.6	1	-	-	-	-	1	1	Fort Indiantown Gap CDP, Lebanon County
3 654	3 336	90.7	111	2	185	-	4	16	13	Fort Washington CDP, Montgomery County

Table 4. **Race and Hispanic or Latino: 2000**—Con.

[For information on confidentiality protection, nonsampling error, and definitions, see text]

State County Place and County Subdivision	Total population	Race									Hispanic or Latino (of any race)
		One race						Two or more races			
		White	Black or African American	American Indian and Alaska Native	Asian	Native Hawaiian and Other Pacific Islander	Some other race	Number	Percent of total population	Two races excluding Some other race, and three or more races	
PLACE AND COUNTY SUBDIVISION—Con.											
Forty Fort borough, Luzerne County	4 579	4 509	23	3	17	-	8	19	0.4	16	24
Forward township, Allegheny County	3 771	3 681	41	5	12	1	3	28	0.7	27	12
Forward township, Butler County	2 687	2 654	5	6	15	-	3	4	0.1	4	9
Foster township, Luzerne County	3 323	3 261	37	1	8	-	7	9	0.3	9	26
Foster township, McKean County	4 566	4 498	9	15	22	-	6	16	0.4	14	14
Foster township, Schuylkill County	1 124	598	486	3	22	-	7	8	0.7	3	199
Foundryville CDP, Columbia County	265	263	-	-	2	-	-	-	-	-	-
Fountain Hill borough, Lehigh County	4 614	4 007	176	9	42	-	277	103	2.2	47	495
Fountain Springs CDP, Schuylkill County	100	100	-	-	-	-	-	-	-	-	-
Fox township, Elk County	3 734	3 717	2	3	3	-	2	7	0.2	5	4
Fox township, Sullivan County	332	330	-	-	2	-	-	-	-	-	-
Foxburg borough, Clarion County	275	275	-	-	-	-	-	-	-	-	5
Fox Chapel borough, Allegheny County	5 436	5 071	30	1	284	2	7	41	0.8	35	37
Fox Run CDP, Butler County	3 044	2 949	22	1	43	2	-	27	0.9	20	20
Frackville borough, Schuylkill County	4 361	4 280	16	3	46	-	11	5	0.1	5	31
Frailey township, Schuylkill County	416	413	-	-	2	-	-	1	0.2	1	2
Franconia township, Montgomery County	11 523	11 128	99	9	197	1	35	54	0.5	32	103
Frankfort Springs borough, Beaver County	130	130	-	-	-	-	-	-	-	-	1
Franklin township, Adams County	4 590	4 298	80	16	4	-	148	44	1.0	23	264
Franklin township, Beaver County	4 307	4 277	5	5	6	-	3	11	0.3	10	24
Franklin township, Bradford County	698	694	-	1	-	-	-	3	0.4	3	-
Franklin township, Butler County	2 292	2 268	2	-	3	4	3	12	0.5	11	8
Franklin borough, Cambria County	442	399	40	-	-	-	-	3	0.7	3	-
Franklin township, Carbon County	4 243	4 195	3	6	15	-	4	20	0.5	12	19
Franklin township, Chester County	3 850	3 724	43	7	29	-	19	28	0.7	24	49
Franklin township, Columbia County	597	595	-	-	-	-	2	-	-	-	2
Franklin township, Erie County	1 609	1 596	2	-	2	-	2	7	0.4	7	4
Franklin township, Fayette County	2 628	2 582	23	4	1	-	7	11	0.4	7	3
Franklin township, Greene County	7 694	6 237	1 374	3	40	1	10	29	0.4	25	206
Franklin township, Huntingdon County	447	441	-	-	-	-	5	1	0.2	-	8
Franklin township, Luzerne County	1 601	1 594	1	-	-	-	1	5	0.3	4	14
Franklin township, Lycoming County	915	911	1	2	-	-	-	1	0.1	-	-
Franklin township, Snyder County	2 094	2 091	1	1	-	-	-	1	-	1	9
Franklin township, Susquehanna County	938	926	2	-	2	-	3	5	0.5	5	4
Franklin city, Venango County	7 212	6 835	225	6	24	1	22	99	1.4	95	48
Franklin township, York County	4 515	4 446	8	4	16	3	6	32	0.7	24	26
Franklin Park borough, Allegheny County	11 364	10 801	116	5	328	22	19	73	0.6	63	61
Franklintown borough, York County	532	525	1	3	3	-	-	-	-	-	5
Frankstown township, Blair County	7 694	7 467	32	3	141	-	6	45	0.6	43	43
Frazer township, Allegheny County	1 286	1 280	1	-	2	-	1	2	0.2	2	1
Fredericksburg CDP, Crawford County	1 140	1 101	23	1	4	1	-	10	0.9	8	3
Fredericksburg CDP, Lebanon County	987	960	2	-	-	-	17	8	0.8	2	23
Fredericktown-Millsboro CDP, Washington County	1 094	1 071	11	3	-	-	-	9	0.8	7	4
Fredonia borough, Mercer County	652	650	-	-	1	-	-	1	0.2	1	2
Freeburg borough, Snyder County	584	580	2	-	1	-	-	1	0.2	1	-
Freedom township, Adams County	844	821	6	-	5	-	4	8	0.9	7	15
Freedom borough, Beaver County	1 763	1 636	91	1	4	-	4	27	1.5	25	13
Freedom township, Blair County	3 261	3 227	7	7	4	-	-	16	0.5	14	3
Freehold township, Warren County	1 402	1 385	2	2	2	-	-	11	0.8	11	-
Freeland borough, Luzerne County	3 643	3 590	4	2	26	-	12	9	0.2	5	35
Freemansburg borough, Northampton County	1 897	1 664	53	6	9	-	109	56	3.0	24	282
Freeport borough, Armstrong County	1 962	1 931	5	-	5	1	8	12	0.6	12	9
Freeport township, Greene County	302	300	-	1	-	-	-	1	0.3	1	-
French Creek township, Mercer County	764	760	-	-	1	2	1	-	-	-	6
Frenchcreek township, Venango County	1 605	1 578	6	4	1	-	-	16	1.0	16	2
Friedens CDP, Somerset County	1 673	1 662	1	2	3	-	1	4	0.2	4	3
Friedensburg CDP, Schuylkill County	828	824	-	1	-	-	1	2	0.2	2	5
Friendsville borough, Susquehanna County	91	91	-	-	-	-	-	-	-	-	-
Fullerton CDP, Lehigh County	14 268	12 284	554	23	788	10	367	242	1.7	115	878
Fulton township, Lancaster County	2 826	2 754	36	1	6	-	9	20	0.7	16	34
Gaines township, Tioga County	553	541	3	3	-	-	-	6	1.1	6	-
Galeton borough, Potter County	1 325	1 290	13	5	7	-	4	6	0.5	6	11
Gallagher township, Clinton County	340	339	-	-	-	-	-	1	0.3	1	1
Gallitzin borough, Cambria County	1 756	1 736	2	4	1	-	-	13	0.7	9	15
Gallitzin township, Cambria County	1 310	1 300	-	1	-	-	1	8	0.6	6	4
Gamble township, Lycoming County	854	851	-	1	1	-	1	-	-	-	1
Gap CDP, Lancaster County	1 611	1 577	7	1	17	2	2	5	0.3	5	13
Garden View CDP, Lycoming County	2 679	2 569	30	3	36	-	10	31	1.2	16	12
Garrett borough, Somerset County	449	447	-	-	-	-	-	2	0.4	2	-
Gaskill township, Jefferson County	671	665	-	-	1	3	-	2	0.3	2	-
Gastonville CDP, Washington County	3 002	2 949	23	1	5	-	10	14	0.5	10	29
Geistown borough, Cambria County	2 555	2 496	10	1	35	-	1	12	0.5	8	8
Genesee township, Potter County	789	771	8	4	-	-	-	6	0.8	5	2
Geneva CDP, Crawford County	115	115	-	-	-	-	-	-	-	-	-
Georges township, Fayette County	6 752	6 613	68	10	3	-	2	56	0.8	48	19
Georgetown borough, Beaver County	182	182	-	-	-	-	-	-	-	-	-
German township, Fayette County	5 595	5 139	403	11	4	-	5	33	0.6	33	25
Germany township, Adams County	2 269	2 242	4	2	8	1	2	10	0.4	6	12
Gettysburg borough, Adams County	7 490	6 401	434	28	96	3	350	178	2.4	115	601
Gibson township, Cameron County	222	214	-	3	1	-	-	4	1.8	3	4
Gibson township, Susquehanna County	1 129	1 120	2	1	1	-	2	3	0.3	3	11
Gilberton borough, Schuylkill County	867	849	-	3	14	-	-	1	0.1	1	3
Gilbertsville CDP, Montgomery County	4 242	4 125	33	6	43	1	5	29	0.7	25	19
Gilmore township, Greene County	295	294	-	-	-	-	-	1	0.3	1	-
Gilpin township, Armstrong County	2 587	2 535	26	1	5	3	1	16	0.6	12	5

Table 4. **Race and Hispanic or Latino: 2000**—Con.

[For information on confidentiality protection, nonsampling error, and definitions, see text]

Not Hispanic or Latino										
	One race							Two or more races		
	White									**State** **County** **Place and County Subdivision**
Total	Number	Percent of total population	Black or African American	American Indian and Alaska Native	Asian	Native Hawaiian and Other Pacific Islander	Some other race	Total	Two races excluding Some other race, and three or more races	
										PLACE AND COUNTY SUBDIVISION—Con.
4 555	4 492	98.1	22	3	17	-	3	18	15	Forty Fort borough, Luzerne County
3 759	3 672	97.4	41	5	12	1	1	27	26	Forward township, Allegheny County
2 678	2 646	98.5	5	6	15	-	2	4	4	Forward township, Butler County
3 297	3 243	97.6	36	1	8	-	-	9	9	Foster township, Luzerne County
4 552	4 490	98.3	8	15	22	-	3	14	12	Foster township, McKean County
925	453	40.3	439	3	22	-	-	8	3	Foster township, Schuylkill County
265	263	99.2	-	-	2	-	-	-	-	Foundryville CDP, Columbia County
4 119	3 838	83.2	156	6	42	-	11	66	42	Fountain Hill borough, Lehigh County
100	100	100.0	-	-	-	-	-	-	-	Fountain Springs CDP, Schuylkill County
3 730	3 715	99.5	2	3	3	-	-	7	5	Fox township, Elk County
332	330	99.4	-	-	2	-	-	-	-	Fox township, Sullivan County
270	270	98.2	-	-	-	-	-	-	-	Foxburg borough, Clarion County
5 399	5 042	92.8	30	1	284	2	2	38	32	Fox Chapel borough, Allegheny County
3 024	2 933	96.4	21	1	43	2	-	24	17	Fox Run CDP, Butler County
4 330	4 252	97.5	16	3	46	-	8	5	5	Frackville borough, Schuylkill County
414	411	98.8	-	-	2	-	-	1	1	Frailey township, Schuylkill County
11 420	11 066	96.0	97	6	197	1	9	44	32	Franconia township, Montgomery County
129	129	99.2	-	-	-	-	-	-	-	Frankfort Springs borough, Beaver County
4 326	4 201	91.5	72	12	4	-	10	27	21	Franklin township, Adams County
4 283	4 257	98.8	5	4	6	-	1	10	10	Franklin township, Beaver County
698	694	99.4	-	1	-	-	-	3	3	Franklin township, Bradford County
2 284	2 264	98.8	2	-	3	4	-	11	11	Franklin township, Butler County
442	399	90.3	40	-	-	-	-	3	3	Franklin borough, Cambria County
4 224	4 185	98.6	3	6	15	-	-	15	11	Franklin township, Carbon County
3 801	3 689	95.8	41	5	29	-	13	24	22	Franklin township, Chester County
595	593	99.3	-	-	-	-	2	-	-	Franklin township, Columbia County
1 605	1 592	98.9	2	-	2	-	2	7	7	Franklin township, Erie County
2 625	2 579	98.1	23	4	1	-	7	11	7	Franklin township, Fayette County
7 488	6 044	78.6	1 373	3	40	1	2	25	25	Franklin township, Greene County
439	439	98.2	-	-	-	-	-	-	-	Franklin township, Huntingdon County
1 587	1 580	98.7	1	-	-	-	1	5	4	Franklin township, Luzerne County
915	911	99.6	1	2	-	-	-	1	-	Franklin township, Lycoming County
2 085	2 082	99.4	1	1	-	-	-	1	1	Franklin township, Snyder County
934	923	98.4	2	-	2	-	2	5	5	Franklin township, Susquehanna County
7 164	6 808	94.4	224	6	24	1	7	94	93	Franklin city, Venango County
4 489	4 430	98.1	8	4	15	3	1	28	24	Franklin township, York County
11 303	10 753	94.6	115	5	328	18	13	71	61	Franklin Park borough, Allegheny County
527	520	97.7	1	3	3	-	-	-	-	Franklintown borough, York County
7 651	7 433	96.6	31	2	140	-	-	45	43	Frankstown township, Blair County
1 285	1 279	99.5	1	-	2	-	1	2	2	Frazer township, Allegheny County
1 137	1 099	96.4	23	1	4	1	-	9	8	Fredericksburg CDP, Crawford County
964	960	97.3	2	-	-	-	-	2	2	Fredericksburg CDP, Lebanon County
1 090	1 067	97.5	11	3	-	-	-	9	7	Fredericktown-Millsboro CDP, Washington County
650	648	99.4	-	-	1	-	-	1	1	Fredonia borough, Mercer County
584	580	99.3	2	-	1	-	-	1	1	Freeburg borough, Snyder County
829	811	96.1	6	-	5	-	-	7	7	Freedom township, Adams County
1 750	1 632	92.6	91	1	4	-	-	22	22	Freedom borough, Beaver County
3 258	3 225	98.9	6	7	4	-	-	16	14	Freedom township, Blair County
1 402	1 385	98.8	2	2	2	-	-	11	11	Freehold township, Warren County
3 608	3 566	97.9	4	1	26	-	3	8	5	Freeland borough, Luzerne County
1 615	1 528	80.5	51	4	9	-	2	21	17	Freemansburg borough, Northampton County
1 953	1 928	98.3	5	-	5	1	5	9	9	Freeport borough, Armstrong County
302	300	99.3	-	1	-	-	-	1	1	Freeport township, Greene County
758	757	99.1	-	-	1	-	-	-	-	French Creek township, Mercer County
1 603	1 577	98.3	6	4	1	-	-	15	15	Frenchcreek township, Venango County
1 670	1 661	99.3	1	2	3	-	-	3	3	Friedens CDP, Somerset County
823	820	99.0	-	1	-	-	-	2	2	Friedensburg CDP, Schuylkill County
91	91	100.0	-	-	-	-	-	-	-	Friendsville borough, Susquehanna County
13 390	11 868	83.2	507	14	782	9	25	185	102	Fullerton CDP, Lehigh County
2 792	2 733	96.7	36	1	6	-	-	16	16	Fulton township, Lancaster County
553	541	97.8	3	3	-	-	-	6	6	Gaines township, Tioga County
1 314	1 283	96.8	13	5	7	-	-	6	6	Galeton borough, Potter County
339	338	99.4	-	-	-	-	-	1	1	Gallagher township, Clinton County
1 741	1 724	98.2	2	4	1	-	-	10	9	Gallitzin borough, Cambria County
1 306	1 298	99.1	-	-	-	-	1	7	6	Gallitzin township, Cambria County
853	851	99.6	-	1	1	-	-	-	-	Gamble township, Lycoming County
1 598	1 568	97.3	7	1	17	2	-	3	3	Gap CDP, Lancaster County
2 667	2 562	95.6	29	3	36	-	7	30	16	Garden View CDP, Lycoming County
449	447	99.6	-	-	-	-	-	2	2	Garrett borough, Somerset County
671	665	99.1	-	-	1	3	-	2	2	Gaskill township, Jefferson County
2 973	2 935	97.8	23	1	3	-	-	11	10	Gastonville CDP, Washington County
2 547	2 492	97.5	10	1	35	-	-	9	8	Geistown borough, Cambria County
787	769	97.5	8	4	-	-	-	6	5	Genesee township, Potter County
115	115	100.0	-	-	-	-	-	-	-	Geneva CDP, Crawford County
6 733	6 602	97.8	68	10	3	-	-	50	47	Georges township, Fayette County
182	182	100.0	-	-	-	-	-	-	-	Georgetown borough, Beaver County
5 570	5 122	91.5	399	9	4	-	5	31	31	German township, Fayette County
2 257	2 235	98.5	4	2	8	1	1	6	6	Germany township, Adams County
6 889	6 208	82.9	412	23	95	2	15	134	108	Gettysburg borough, Adams County
218	214	96.4	-	3	1	-	-	-	-	Gibson township, Cameron County
1 118	1 111	98.4	2	1	1	-	-	3	3	Gibson township, Susquehanna County
864	846	97.6	-	3	14	-	-	1	1	Gilberton borough, Schuylkill County
4 223	4 109	96.9	33	6	43	1	4	27	24	Gilbertsville CDP, Montgomery County
295	294	99.7	-	-	-	-	-	1	1	Gilmore township, Greene County
2 582	2 531	97.8	26	1	5	3	-	16	12	Gilpin township, Armstrong County

Table 4. **Race and Hispanic or Latino: 2000**—Con.

[For information on confidentiality protection, nonsampling error, and definitions, see text]

State County Place and County Subdivision	Total population	Race									Hispanic or Latino (of any race)
		One race						Two or more races			
		White	Black or African American	American Indian and Alaska Native	Asian	Native Hawaiian and Other Pacific Islander	Some other race	Number	Percent of total population	Two races excluding Some other race, and three or more races	
PLACE AND COUNTY SUBDIVISION—Con.											
Girard township, Clearfield County	674	672	-	1	1	-	-	-	-	-	1
Girard borough, Erie County	3 164	3 123	12	9	6	-	7	7	0.2	7	19
Girard township, Erie County	5 133	5 078	10	8	10	2	3	22	0.4	21	14
Girardville borough, Schuylkill County	1 742	1 732	-	2	-	-	1	7	0.4	7	3
Glade township, Warren County	2 319	2 286	3	1	21	-	3	5	0.2	5	3
Glasgow borough, Beaver County	63	62	-	-	-	-	-	1	1.6	1	-
Glassport borough, Allegheny County	4 993	4 905	28	14	9	3	9	25	0.5	22	41
Glenburn CDP, Lackawanna County	1 212	1 180	1	3	15	-	2	11	0.9	7	19
Glenburn township, Lackawanna County	1 212	1 180	1	3	15	-	2	11	0.9	7	19
Glen Campbell borough, Indiana County	306	306	-	-	-	-	-	-	-	-	-
Glendon borough, Northampton County	367	351	3	-	5	-	1	7	1.9	2	8
Glenfield borough, Allegheny County	236	227	6	2	-	-	-	1	0.4	1	1
Glen Hope borough, Clearfield County	149	148	-	-	-	-	-	1	0.7	-	-
Glen Lyon CDP, Luzerne County	1 881	1 843	28	-	4	-	-	6	0.3	6	7
Glenolden borough, Delaware County	7 476	6 899	301	3	178	1	16	78	1.0	59	88
Glen Rock borough, York County	1 809	1 774	18	3	6	1	-	7	0.4	6	8
Glenside CDP, Montgomery County	7 914	7 041	527	8	239	2	21	76	1.0	66	114
Goldsboro borough, York County	939	925	-	2	5	1	-	6	0.6	6	6
Gordon borough, Schuylkill County	781	771	-	3	2	-	2	3	0.4	3	4
Goshen township, Clearfield County	496	495	-	1	-	-	-	-	-	-	-
Graham township, Clearfield County	1 236	1 217	-	5	-	-	1	13	1.1	13	2
Grampian borough, Clearfield County	441	440	-	-	-	-	1	-	-	-	3
Grant township, Indiana County	696	693	-	1	1	-	-	1	0.1	1	2
Grantley CDP, York County	3 580	3 456	49	1	25	1	20	28	0.8	22	79
Granville township, Bradford County	873	857	5	3	-	-	4	4	0.5	4	8
Granville township, Mifflin County	4 895	4 835	17	9	12	-	5	17	0.3	10	22
Grapeville CDP, Westmoreland County	676	669	1	-	1	-	2	3	0.4	2	-
Gratz borough, Dauphin County	676	673	-	-	-	-	2	1	0.1	1	8
Gray township, Greene County	236	234	-	-	-	-	-	2	0.8	2	-
Great Bend borough, Susquehanna County	700	691	1	1	7	-	-	-	-	-	-
Great Bend township, Susquehanna County	1 890	1 856	3	6	3	-	7	15	0.8	12	14
Green township, Forest County	397	392	-	1	-	-	-	4	1.0	4	2
Green township, Indiana County	3 995	3 949	7	-	-	-	4	35	0.9	20	21
Greencastle borough, Franklin County	3 722	3 600	50	7	23	2	13	27	0.7	20	36
Greene township, Beaver County	2 705	2 652	7	7	2	1	3	33	1.2	33	21
Greene township, Clinton County	1 464	1 451	3	1	-	2	-	7	0.5	7	11
Greene township, Erie County	4 768	4 729	4	9	3	-	8	15	0.3	11	12
Greene township, Franklin County	12 284	11 841	189	10	87	12	56	89	0.7	61	161
Greene township, Greene County	445	437	1	2	1	-	-	4	0.9	4	3
Greene township, Mercer County	1 153	1 140	-	-	5	-	-	8	0.7	6	1
Greene township, Pike County	3 149	3 063	11	6	10	1	20	38	1.2	23	83
Greenfield township, Blair County	3 904	3 863	6	3	1	-	7	24	0.6	19	14
Greenfield township, Erie County	1 909	1 868	15	3	2	1	3	17	0.9	15	8
Greenfield township, Lackawanna County	1 990	1 964	11	3	6	-	-	6	0.3	5	7
Green Hills borough, Washington County	18	18	-	-	-	-	-	-	-	-	-
Green Lane borough, Montgomery County	584	569	6	1	-	-	-	8	1.4	8	6
Greensboro borough, Greene County	295	291	-	-	2	-	-	2	0.7	2	5
Greensburg city, Westmoreland County	15 889	14 845	621	14	112	2	61	234	1.5	220	172
Green Tree borough, Allegheny County	4 719	4 540	25	-	92	-	2	60	1.3	26	31
Greenville borough, Mercer County	6 380	6 146	113	8	52	2	13	46	0.7	37	31
Greenville township, Somerset County	718	705	-	-	-	-	-	13	1.8	13	-
Greenwich township, Berks County	3 386	3 335	12	8	5	-	2	24	0.7	21	23
Greenwood township, Clearfield County	424	421	-	-	-	-	-	3	0.7	3	3
Greenwood township, Columbia County	1 932	1 904	3	4	4	-	3	14	0.7	9	7
Greenwood township, Crawford County	1 487	1 476	3	-	3	1	1	3	0.2	2	3
Greenwood township, Juniata County	548	540	4	-	1	-	-	3	0.5	3	4
Greenwood township, Perry County	1 010	1 006	1	-	-	-	-	3	0.3	3	10
Gregg township, Centre County	2 119	2 103	-	3	5	5	1	2	0.1	2	9
Gregg township, Union County	4 687	2 586	1 716	14	91	2	16	262	5.6	113	964
Grier City-Park Crest CDP, Schuylkill County	954	952	-	-	-	-	-	2	0.2	2	3
Grindstone-Rowes Run CDP, Fayette County	1 141	1 088	35	1	-	1	9	7	0.6	6	6
Grove township, Cameron County	129	129	-	-	-	-	-	-	-	-	-
Grove City borough, Mercer County	8 024	7 809	51	5	87	2	11	59	0.7	48	43
Grugan township, Clinton County	52	51	-	1	-	-	-	-	-	-	-
Guilford CDP, Franklin County	1 835	1 751	33	-	20	1	4	26	1.4	19	16
Guilford township, Franklin County	13 100	12 565	232	27	75	1	45	155	1.2	119	164
Gulich township, Clearfield County	1 275	1 267	-	1	-	1	-	6	0.5	6	-
Guys Mills CDP, Crawford County	133	132	-	-	1	-	-	-	-	-	3
Haines township, Centre County	1 479	1 464	1	1	11	-	1	1	0.1	1	10
Halfmoon township, Centre County	2 357	2 328	7	-	3	-	1	18	0.8	11	12
Halfway House CDP, Montgomery County	1 823	1 718	58	3	25	-	8	11	0.6	11	21
Halifax borough, Dauphin County	875	861	-	-	4	-	1	9	1.0	6	12
Halifax township, Dauphin County	3 329	3 274	11	-	18	-	9	17	0.5	14	17
Hallam borough, York County	1 532	1 474	20	6	9	-	13	10	0.7	8	20
Hallstead borough, Susquehanna County	1 216	1 197	8	2	5	-	1	3	0.2	1	3
Hamburg borough, Berks County	4 114	4 028	14	5	13	-	20	34	0.8	21	34
Hamilton township, Adams County	2 044	2 005	4	-	6	-	16	13	0.6	6	35
Hamilton township, Franklin County	8 949	8 499	230	10	66	7	45	92	1.0	74	127
Hamilton township, McKean County	637	630	1	1	-	-	-	5	0.8	5	2
Hamilton township, Monroe County	8 235	7 817	200	8	82	4	55	69	0.8	52	229
Hamilton township, Tioga County	462	457	-	2	1	1	-	1	0.2	1	1
Hamiltonban township, Adams County	2 216	2 149	5	6	8	2	26	20	0.9	19	29
Hamlin township, McKean County	819	816	-	-	2	-	-	1	0.1	1	2
Hampden township, Cumberland County	24 135	22 680	208	33	904	10	89	211	0.9	160	289
Hampton CDP, Adams County	633	619	1	-	2	-	5	6	0.9	6	13
Hampton township, Allegheny County	17 526	17 116	118	8	215	1	21	47	0.3	42	93

Table 4. **Race and Hispanic or Latino: 2000**—Con.

[For information on confidentiality protection, nonsampling error, and definitions, see text]

Not Hispanic or Latino										
	One race							Two or more races		
	White									**State** **County** **Place and County Subdivision**
Total	Number	Percent of total population	Black or African American	American Indian and Alaska Native	Asian	Native Hawaiian and Other Pacific Islander	Some other race	Total	Two races excluding Some other race, and three or more races	
										PLACE AND COUNTY SUBDIVISION—Con.
673	671	99.6	-	1	1	-	-	-	-	Girard township, Clearfield County
3 145	3 109	98.3	12	8	6	-	3	7	7	Girard borough, Erie County
5 119	5 064	98.7	10	8	10	2	3	22	21	Girard township, Erie County
1 739	1 730	99.3	-	2	-	-	-	7	7	Girardville borough, Schuylkill County
2 316	2 283	98.4	3	1	21	-	3	5	5	Glade township, Warren County
63	62	98.4	-	-	-	-	-	1	1	Glasgow borough, Beaver County
4 952	4 880	97.7	28	13	9	3	1	18	16	Glassport borough, Allegheny County
1 193	1 167	96.3	1	3	15	-	-	7	7	Glenburn CDP, Lackawanna County
1 193	1 167	96.3	1	3	15	-	-	7	7	Glenburn township, Lackawanna County
306	306	100.0	-	-	-	-	-	-	-	Glen Campbell borough, Indiana County
359	347	94.6	3	-	5	-	-	4	2	Glendon borough, Northampton County
235	226	95.8	6	2	-	-	-	1	1	Glenfield borough, Allegheny County
149	148	99.3	-	-	-	-	-	1	-	Glen Hope borough, Clearfield County
1 874	1 836	97.6	28	-	4	-	-	6	6	Glen Lyon CDP, Luzerne County
7 388	6 845	91.6	293	3	178	1	3	65	52	Glenolden borough, Delaware County
1 801	1 767	97.7	18	3	6	1	-	6	6	Glen Rock borough, York County
7 800	6 955	87.9	523	6	238	-	8	70	61	Glenside CDP, Montgomery County
933	919	97.9	-	2	5	1	-	6	6	Goldsboro borough, York County
777	769	98.5	-	3	2	-	-	3	3	Gordon borough, Schuylkill County
496	495	99.8	-	1	-	-	-	-	-	Goshen township, Clearfield County
1 234	1 216	98.4	-	5	-	-	-	13	13	Graham township, Clearfield County
438	437	99.1	-	-	-	-	1	-	-	Grampian borough, Clearfield County
694	691	99.3	-	1	1	-	-	1	1	Grant township, Indiana County
3 501	3 402	95.0	45	1	24	1	1	27	22	Grantley CDP, York County
865	854	97.8	5	2	-	-	-	4	4	Granville township, Bradford County
4 873	4 823	98.5	17	5	12	-	-	16	10	Granville township, Mifflin County
676	669	99.0	1	-	1	-	2	3	2	Grapeville CDP, Westmoreland County
668	668	98.8	-	-	-	-	-	-	-	Gratz borough, Dauphin County
236	234	99.2	-	-	-	-	-	2	2	Gray township, Greene County
700	691	98.7	1	1	7	-	-	-	-	Great Bend borough, Susquehanna County
1 876	1 852	98.0	3	6	3	-	-	12	10	Great Bend township, Susquehanna County
395	390	98.2	-	1	-	-	-	4	4	Green township, Forest County
3 974	3 942	98.7	7	-	-	-	1	24	19	Green township, Indiana County
3 686	3 583	96.3	49	7	23	-	-	24	20	Greencastle borough, Franklin County
2 684	2 636	97.4	7	7	2	1	-	31	31	Greene township, Beaver County
1 453	1 440	98.4	3	1	-	2	-	7	7	Greene township, Clinton County
4 756	4 724	99.1	4	9	3	-	1	15	11	Greene township, Erie County
12 123	11 765	95.8	173	9	83	6	17	70	59	Greene township, Franklin County
442	434	97.5	1	2	1	-	-	4	4	Greene township, Greene County
1 152	1 139	98.8	-	-	5	-	-	8	6	Greene township, Mercer County
3 066	3 005	95.4	11	6	10	1	-	33	21	Greene township, Pike County
3 890	3 855	98.7	6	3	1	-	1	24	19	Greenfield township, Blair County
1 901	1 864	97.6	15	3	2	1	1	15	15	Greenfield township, Erie County
1 983	1 959	98.4	11	3	6	-	-	4	3	Greenfield township, Lackawanna County
18	18	100.0	-	-	-	-	-	-	-	Green Hills borough, Washington County
578	563	96.4	6	1	-	-	-	8	8	Green Lane borough, Montgomery County
290	286	96.9	-	-	2	-	-	2	2	Greensboro borough, Greene County
15 717	14 732	92.7	608	12	109	2	35	219	209	Greensburg city, Westmoreland County
4 688	4 516	95.7	25	-	92	-	-	55	26	Green Tree borough, Allegheny County
6 349	6 130	96.1	113	7	52	2	4	41	36	Greenville borough, Mercer County
718	705	98.2	-	-	-	-	-	13	13	Greenville township, Somerset County
3 363	3 320	98.1	11	6	5	-	-	21	21	Greenwich township, Berks County
421	418	98.6	-	-	-	-	-	3	3	Greenwood township, Clearfield County
1 925	1 901	98.4	2	4	4	-	3	11	9	Greenwood township, Columbia County
1 484	1 474	99.1	3	-	3	1	-	3	2	Greenwood township, Crawford County
544	536	97.8	4	-	1	-	-	3	3	Greenwood township, Juniata County
1 000	996	98.6	1	-	-	-	-	3	3	Greenwood township, Perry County
2 110	2 095	98.9	-	3	5	5	-	2	2	Gregg township, Centre County
3 723	1 988	42.4	1 531	14	82	2	3	103	79	Gregg township, Union County
951	949	99.5	-	-	-	-	-	2	2	Grier City-Park Crest CDP, Schuylkill County
1 135	1 086	95.2	34	1	-	1	7	6	6	Grindstone-Rowes Run CDP, Fayette County
129	129	100.0	-	-	-	-	-	-	-	Grove township, Cameron County
7 981	7 782	97.0	51	5	86	2	6	49	48	Grove City borough, Mercer County
52	51	98.1	-	1	-	-	-	-	-	Grugan township, Clinton County
1 819	1 739	94.8	33	-	20	-	4	23	17	Guilford CDP, Franklin County
12 936	12 463	95.1	228	27	72	-	8	138	114	Guilford township, Franklin County
1 275	1 267	99.4	-	1	-	1	-	6	6	Gulich township, Clearfield County
130	129	97.0	-	-	1	-	-	-	-	Guys Mills CDP, Crawford County
1 469	1 455	98.4	1	1	11	-	-	1	1	Haines township, Centre County
2 345	2 317	98.3	7	-	3	-	-	18	11	Halfmoon township, Centre County
1 802	1 705	93.5	58	3	25	-	-	11	11	Halfway House CDP, Montgomery County
863	850	97.1	-	-	4	-	-	9	6	Halifax borough, Dauphin County
3 312	3 269	98.2	8	-	18	-	2	15	14	Halifax township, Dauphin County
1 512	1 469	95.9	20	4	9	-	3	7	7	Hallam borough, York County
1 213	1 194	98.2	8	2	5	-	1	3	1	Hallstead borough, Susquehanna County
4 080	4 010	97.5	14	5	13	-	6	32	21	Hamburg borough, Berks County
2 009	1 992	97.5	3	-	6	-	1	7	6	Hamilton township, Adams County
8 822	8 438	94.3	219	10	66	3	8	78	71	Hamilton township, Franklin County
635	628	98.6	1	1	-	-	-	5	5	Hamilton township, McKean County
8 006	7 653	92.9	193	8	82	3	11	56	45	Hamilton township, Monroe County
461	457	98.9	-	2	1	-	-	1	1	Hamilton township, Tioga County
2 187	2 140	96.6	4	6	8	2	8	19	18	Hamiltonban township, Adams County
817	814	99.4	-	-	2	-	-	1	1	Hamlin township, McKean County
23 846	22 498	93.2	201	30	903	8	20	186	147	Hampden township, Cumberland County
620	611	96.5	1	-	2	-	-	6	6	Hampton CDP, Adams County
17 433	17 046	97.3	116	8	215	1	7	40	38	Hampton township, Allegheny County

Table 4. **Race and Hispanic or Latino: 2000**—Con.

[For information on confidentiality protection, nonsampling error, and definitions, see text]

State County Place and County Subdivision	Total population	Race									Hispanic or Latino (of any race)
		One race						Two or more races			
		White	Black or African American	American Indian and Alaska Native	Asian	Native Hawaiian and Other Pacific Islander	Some other race	Number	Percent of total population	Two races excluding Some other race, and three or more races	
PLACE AND COUNTY SUBDIVISION—Con.											
Hampton Township CDP, Allegheny County	17 526	17 116	118	8	215	1	21	47	0.3	42	93
Hanover township, Beaver County	3 529	3 469	21	7	5	-	7	20	0.6	18	35
Hanover township, Lehigh County	1 913	1 648	106	1	90	-	38	30	1.6	22	117
Hanover township, Luzerne County	11 488	11 268	110	2	20	-	14	74	0.6	62	69
Hanover township, Northampton County	9 563	8 940	90	10	328	-	81	114	1.2	48	237
Hanover township, Washington County	2 795	2 754	17	4	6	1	6	7	0.3	6	11
Hanover borough, York County	14 535	14 092	75	27	127	8	107	99	0.7	75	298
Harborcreek township, Erie County	15 178	14 802	183	12	78	2	26	75	0.5	64	86
Harford township, Susquehanna County	1 301	1 286	3	5	1	-	2	4	0.3	3	5
Harleysville CDP, Montgomery County	8 795	8 258	230	5	197	6	30	69	0.8	52	159
Harmar township, Allegheny County	3 242	3 169	22	3	32	-	2	14	0.4	11	18
Harmonsburg CDP, Crawford County	356	354	-	2	-	-	-	-	-	-	-
Harmony township, Beaver County	3 373	3 288	49	-	4	4	7	21	0.6	18	19
Harmony borough, Butler County	937	929	5	2	-	-	-	1	0.1	1	6
Harmony township, Forest County	511	504	-	3	-	-	-	4	0.8	3	1
Harmony township, Susquehanna County	558	552	-	-	5	1	-	-	-	-	11
Harmony Township CDP, Beaver County	3 373	3 288	49	-	4	4	7	21	0.6	18	19
Harris township, Centre County	4 657	4 437	61	3	76	3	12	65	1.4	42	54
Harrisburg city, Dauphin County	48 950	15 527	26 841	183	1 384	35	3 199	1 781	3.6	1 226	5 724
Harrison township, Allegheny County	10 934	10 367	404	6	45	-	12	100	0.9	90	60
Harrison township, Bedford County	1 007	998	1	-	4	2	-	2	0.2	2	4
Harrison township, Potter County	1 093	1 077	2	1	1	-	-	12	1.1	12	7
Harrison City CDP, Westmoreland County	155	151	3	-	-	-	-	1	0.6	-	2
Harrison Township CDP, Allegheny County	10 934	10 367	404	6	45	-	12	100	0.9	90	60
Harrisville borough, Butler County	883	867	5	1	1	-	7	2	0.2	2	1
Hartleton borough, Union County	260	253	-	-	-	-	-	7	2.7	-	1
Hartley township, Union County	1 714	1 700	3	-	3	2	-	6	0.4	5	3
Hartstown CDP, Crawford County	246	238	-	2	-	-	1	5	2.0	5	2
Harveys Lake borough, Luzerne County	2 888	2 833	4	9	11	1	9	21	0.7	19	22
Hasson Heights CDP, Venango County	1 495	1 470	9	1	-	-	1	14	0.9	11	8
Hastings borough, Cambria County	1 398	1 390	-	1	2	-	4	1	0.1	1	9
Hatboro borough, Montgomery County	7 393	7 078	144	10	78	-	43	40	0.5	24	107
Hatfield borough, Montgomery County	2 605	2 141	46	8	314	1	37	58	2.2	34	87
Hatfield township, Montgomery County	16 712	13 859	610	24	1 735	6	165	313	1.9	199	400
Haverford township, Delaware County	48 498	45 585	1 028	49	1 338	6	98	394	0.8	300	431
Hawley borough, Wayne County	1 303	1 267	12	2	5	-	4	13	1.0	11	34
Hawthorn borough, Clarion County	587	576	8	-	-	-	1	2	0.3	1	2
Haycock township, Bucks County	2 191	2 147	8	2	20	5	2	7	0.3	7	6
Hayfield township, Crawford County	3 092	3 063	2	6	7	-	2	12	0.4	11	11
Haysville borough, Allegheny County	78	76	-	-	-	-	-	2	2.6	2	-
Hazle township, Luzerne County	9 000	8 880	15	5	28	-	38	34	0.4	28	92
Hazleton city, Luzerne County	23 329	22 092	192	38	152	3	645	207	0.9	117	1 132
Heath township, Jefferson County	160	157	-	-	1	-	-	2	1.3	2	1
Hebron township, Potter County	622	600	1	2	1	-	-	18	2.9	18	2
Heckscherville CDP, Schuylkill County	76	76	-	-	-	-	-	-	-	-	-
Hector township, Potter County	453	452	-	1	-	-	-	-	-	-	5
Hegins township, Schuylkill County	3 519	3 484	3	-	8	2	12	10	0.3	7	20
Heidelberg borough, Allegheny County	1 225	1 196	12	-	3	-	3	11	0.9	8	7
Heidelberg township, Berks County	1 636	1 542	42	-	13	-	29	10	0.6	8	27
Heidelberg township, Lebanon County	3 832	3 805	8	-	7	-	5	7	0.2	5	14
Heidelberg township, Lehigh County	3 279	3 236	9	2	10	-	7	15	0.5	14	29
Heidelberg township, York County	2 970	2 908	14	9	4	2	8	25	0.8	25	19
Heilwood CDP, Indiana County	786	782	2	1	-	-	-	1	0.1	1	1
Hellam township, York County	5 930	5 800	44	2	20	2	11	51	0.9	42	55
Hellertown borough, Northampton County	5 606	5 505	17	4	11	-	38	31	0.6	13	139
Hemlock township, Columbia County	1 874	1 839	6	-	9	-	6	14	0.7	12	13
Hempfield township, Mercer County	4 004	3 952	11	3	20	-	1	17	0.4	14	15
Hempfield township, Westmoreland County	40 721	39 670	451	33	341	18	46	162	0.4	140	154
Henderson township, Huntingdon County	972	955	8	-	5	-	-	4	0.4	4	2
Henderson township, Jefferson County	1 727	1 715	1	5	-	1	-	5	0.3	5	9
Henry Clay township, Fayette County	1 984	1 973	-	7	2	-	-	2	0.1	2	7
Hepburn township, Lycoming County	2 836	2 801	10	2	12	-	-	11	0.4	9	6
Hereford township, Berks County	3 174	3 116	6	3	12	-	15	22	0.7	12	41
Herminie CDP, Westmoreland County	856	838	2	5	4	-	5	2	0.2	2	13
Hermitage city, Mercer County	16 157	15 344	500	7	130	1	37	138	0.9	118	107
Herndon borough, Northumberland County	383	375	7	-	-	-	-	1	0.3	1	-
Herrick township, Bradford County	676	665	1	-	4	-	1	5	0.7	1	8
Herrick township, Susquehanna County	599	583	3	6	3	-	-	4	0.7	4	6
Hershey CDP, Dauphin County	12 771	11 631	271	8	622	1	62	176	1.4	114	198
Hickory township, Forest County	525	515	1	4	2	-	-	3	0.6	3	-
Hickory township, Lawrence County	2 356	2 317	2	1	7	5	4	20	0.8	19	10
Highland township, Adams County	825	803	1	-	5	1	5	10	1.2	5	12
Highland township, Chester County	1 125	1 049	55	-	5	-	10	6	0.5	5	23
Highland township, Clarion County	633	615	6	3	2	-	-	7	1.1	7	-
Highland township, Elk County	509	507	1	1	-	-	-	-	-	-	-
Highland Park CDP, Mifflin County	1 446	1 420	5	-	6	-	9	6	0.4	6	15
Highspire borough, Dauphin County	2 720	2 356	223	3	24	-	59	55	2.0	38	139
Hiller CDP, Fayette County	1 234	1 126	85	1	1	-	-	21	1.7	18	8
Hillsgrove township, Sullivan County	265	261	-	-	1	-	-	3	1.1	2	1
Hilltown township, Bucks County	12 102	11 611	186	11	131	3	40	120	1.0	103	177
Hokendauqua CDP, Lehigh County	3 411	3 280	60	6	29	1	17	18	0.5	11	71
Hollenback township, Luzerne County	1 243	1 223	4	1	2	-	-	13	1.0	9	5
Hollidaysburg borough, Blair County	5 368	5 271	44	9	14	-	3	27	0.5	24	26
Homeacre-Lyndora CDP, Butler County	6 685	6 536	44	2	46	3	9	45	0.7	33	28
Homer township, Potter County	390	379	2	-	5	-	-	4	1.0	3	1
Homer City borough, Indiana County	1 844	1 833	4	-	1	-	-	6	0.3	6	6

Table 4. **Race and Hispanic or Latino: 2000**—Con.

[For information on confidentiality protection, nonsampling error, and definitions, see text]

Not Hispanic or Latino										
	One race							Two or more races		
	White									**State** **County** **Place and County Subdivision**
Total	Number	Percent of total population	Black or African American	American Indian and Alaska Native	Asian	Native Hawaiian and Other Pacific Islander	Some other race	Total	Two races excluding Some other race, and three or more races	
										PLACE AND COUNTY SUBDIVISION—Con.
17 433	17 046	97.3	116	8	215	1	7	40	38	Hampton Township CDP, Allegheny County
3 494	3 444	97.6	20	-	5	-	6	19	17	Hanover township, Beaver County
1 796	1 581	82.6	98	1	88	-	5	23	21	Hanover township, Lehigh County
11 419	11 222	97.7	110	1	20	-	5	61	58	Hanover township, Luzerne County
9 326	8 788	91.9	88	6	328	-	18	98	45	Hanover township, Northampton County
2 784	2 744	98.2	17	4	6	1	6	6	6	Hanover township, Washington County
14 237	13 912	95.7	70	24	127	8	6	90	75	Hanover borough, York County
15 092	14 742	97.1	180	12	77	2	10	69	64	Harborcreek township, Erie County
1 296	1 285	98.8	1	5	1	-	-	4	3	Harford township, Susquehanna County
8 636	8 147	92.6	229	4	196	6	3	51	49	Harleysville CDP, Montgomery County
3 224	3 153	97.3	22	3	32	-	1	13	10	Harmar township, Allegheny County
356	354	99.4	-	2	-	-	-	-	-	Harmonsburg CDP, Crawford County
3 354	3 279	97.2	45	-	4	4	2	20	18	Harmony township, Beaver County
931	923	98.5	5	2	-	-	-	1	1	Harmony borough, Butler County
510	503	98.4	-	3	-	-	-	4	3	Harmony township, Forest County
547	541	97.0	-	-	5	1	-	-	-	Harmony township, Susquehanna County
3 354	3 279	97.2	45	-	4	4	2	20	18	Harmony Township CDP, Beaver County
4 603	4 399	94.5	60	3	76	3	-	62	41	Harris township, Centre County
43 226	13 988	28.6	26 292	157	1 370	20	115	1 284	1 090	Harrisburg city, Dauphin County
10 874	10 328	94.5	399	4	44	-	10	89	85	Harrison township, Allegheny County
1 003	994	98.7	1	-	4	2	-	2	2	Harrison township, Bedford County
1 086	1 071	98.0	2	1	1	-	-	11	11	Harrison township, Potter County
153	150	96.8	3	-	-	-	-	-	-	Harrison City CDP, Westmoreland County
10 874	10 328	94.5	399	4	44	-	10	89	85	Harrison Township CDP, Allegheny County
882	867	98.2	5	1	1	-	6	2	2	Harrisville borough, Butler County
259	252	96.9	-	-	-	-	-	7	-	Hartleton borough, Union County
1 711	1 697	99.0	3	-	3	2	-	6	5	Hartley township, Union County
244	237	96.3	-	2	-	-	-	5	5	Hartstown CDP, Crawford County
2 866	2 824	97.8	4	8	11	1	-	18	17	Harveys Lake borough, Luzerne County
1 487	1 466	98.1	9	1	-	-	-	11	11	Hasson Heights CDP, Venango County
1 389	1 387	99.2	-	-	2	-	-	-	-	Hastings borough, Cambria County
7 286	7 016	94.9	140	10	78	-	7	35	23	Hatboro borough, Montgomery County
2 518	2 104	80.8	44	7	313	1	-	49	34	Hatfield borough, Montgomery County
16 312	13 675	81.8	588	23	1 733	6	9	278	187	Hatfield township, Montgomery County
48 067	45 276	93.4	1 018	44	1 327	6	36	360	287	Haverford township, Delaware County
1 269	1 239	95.1	12	2	5	-	-	11	11	Hawley borough, Wayne County
585	574	97.8	8	-	-	-	1	2	1	Hawthorn borough, Clarion County
2 185	2 143	97.8	8	2	20	5	-	7	7	Haycock township, Bucks County
3 081	3 054	98.8	2	6	7	-	1	11	10	Hayfield township, Crawford County
78	76	97.4	-	-	-	-	-	2	2	Haysville borough, Allegheny County
8 908	8 832	98.1	14	5	28	-	1	28	28	Hazle township, Luzerne County
22 197	21 741	93.2	135	34	152	3	5	127	102	Hazleton city, Luzerne County
159	156	97.5	-	-	1	-	-	2	2	Heath township, Jefferson County
620	600	96.5	1	1	1	-	-	17	17	Hebron township, Potter County
76	76	100.0	-	-	-	-	-	-	-	Heckscherville CDP, Schuylkill County
448	447	98.7	-	1	-	-	-	-	-	Hector township, Potter County
3 499	3 481	98.9	1	-	8	2	1	6	5	Hegins township, Schuylkill County
1 218	1 193	97.4	12	-	3	-	2	8	8	Heidelberg borough, Allegheny County
1 609	1 540	94.1	42	-	13	-	5	9	8	Heidelberg township, Berks County
3 818	3 797	99.1	8	-	7	-	1	5	5	Heidelberg township, Lebanon County
3 250	3 216	98.1	9	2	9	-	-	14	14	Heidelberg township, Lehigh County
2 951	2 898	97.6	14	9	4	1	-	25	25	Heidelberg township, York County
785	782	99.5	1	1	-	-	-	1	1	Heilwood CDP, Indiana County
5 875	5 765	97.2	43	2	20	2	2	41	40	Hellam township, York County
5 467	5 412	96.5	14	4	11	-	7	19	13	Hellertown borough, Northampton County
1 861	1 833	97.8	6	-	9	-	-	13	11	Hemlock township, Columbia County
3 989	3 941	98.4	11	3	19	-	-	15	13	Hempfield township, Mercer County
40 567	39 568	97.2	447	28	334	18	17	155	138	Hempfield township, Westmoreland County
970	953	98.0	8	-	5	-	-	4	4	Henderson township, Huntingdon County
1 718	1 707	98.8	1	4	-	1	-	5	5	Henderson township, Jefferson County
1 977	1 968	99.2	-	6	2	-	-	1	1	Henry Clay township, Fayette County
2 830	2 797	98.6	10	2	12	-	-	9	9	Hepburn township, Lycoming County
3 133	3 093	97.4	6	3	12	-	2	17	10	Hereford township, Berks County
843	835	97.5	2	-	4	-	-	2	2	Herminie CDP, Westmoreland County
16 050	15 284	94.6	495	6	130	1	9	125	117	Hermitage city, Mercer County
383	375	97.9	7	-	-	-	-	1	1	Herndon borough, Northumberland County
668	660	97.6	1	-	4	-	-	3	1	Herrick township, Bradford County
593	580	96.8	-	6	3	-	-	4	4	Herrick township, Susquehanna County
12 573	11 512	90.1	264	4	620	1	14	158	103	Hershey CDP, Dauphin County
525	515	98.1	1	4	2	-	-	3	3	Hickory township, Forest County
2 346	2 316	98.3	2	1	7	-	-	20	19	Hickory township, Lawrence County
813	793	96.1	1	-	5	1	4	9	4	Highland township, Adams County
1 102	1 034	91.9	54	-	5	-	3	6	5	Highland township, Chester County
633	615	97.2	6	3	2	-	-	7	7	Highland township, Clarion County
509	507	99.6	1	1	-	-	-	-	-	Highland township, Elk County
1 431	1 409	97.4	5	-	6	-	5	6	6	Highland Park CDP, Mifflin County
2 581	2 291	84.2	221	3	24	-	2	40	36	Highspire borough, Dauphin County
1 226	1 123	91.0	80	1	1	-	-	21	18	Hiller CDP, Fayette County
264	261	98.5	-	-	1	-	-	2	2	Hillsgrove township, Sullivan County
11 925	11 494	95.0	184	11	128	3	2	103	101	Hilltown township, Bucks County
3 340	3 234	94.8	60	3	29	1	1	12	11	Hokendauqua CDP, Lehigh County
1 238	1 222	98.3	4	1	2	-	-	9	9	Hollenback township, Luzerne County
5 342	5 253	97.9	42	8	14	-	-	25	24	Hollidaysburg borough, Blair County
6 657	6 522	97.6	44	-	46	3	1	41	32	Homeacre-Lyndora CDP, Butler County
389	378	96.9	2	-	5	-	-	4	3	Homer township, Potter County
1 838	1 827	99.1	4	-	1	-	-	6	6	Homer City borough, Indiana County

Table 4. **Race and Hispanic or Latino: 2000**—Con.

[For information on confidentiality protection, nonsampling error, and definitions, see text]

State County Place and County Subdivision	Total population	Race									Hispanic or Latino (of any race)
		One race						Two or more races			
		White	Black or African American	American Indian and Alaska Native	Asian	Native Hawaiian and Other Pacific Islander	Some other race	Number	Percent of total population	Two races excluding Some other race, and three or more races	
PLACE AND COUNTY SUBDIVISION—Con.											
Homestead borough, Allegheny County	3 569	1 522	1 831	9	101	1	8	97	2.7	87	22
Hometown CDP, Schuylkill County	1 399	1 377	6	-	11	-	1	4	0.3	4	7
Homewood borough, Beaver County	147	139	3	5	-	-	-	-	-	-	-
Honesdale borough, Wayne County	4 874	4 759	32	7	38	-	8	30	0.6	29	92
Honey Brook borough, Chester County	1 287	1 261	3	3	1	-	8	11	0.9	11	13
Honey Brook township, Chester County	6 278	6 115	68	15	12	2	18	48	0.8	37	62
Hookstown borough, Beaver County	152	148	-	1	1	-	-	2	1.3	2	1
Hooversville borough, Somerset County	779	770	2	1	-	-	-	6	0.8	5	1
Hop Bottom borough, Susquehanna County	333	320	8	1	-	-	1	3	0.9	1	1
Hopewell township, Beaver County	13 254	12 902	240	1	42	2	7	60	0.5	39	65
Hopewell borough, Bedford County	222	222	-	-	-	-	-	-	-	-	-
Hopewell township, Bedford County	1 894	1 879	2	1	-	-	-	12	0.6	12	11
Hopewell township, Cumberland County	2 096	2 053	15	-	11	1	3	13	0.6	13	15
Hopewell township, Huntingdon County	587	580	-	3	-	-	-	4	0.7	4	5
Hopewell township, Washington County	992	981	4	-	-	-	-	7	0.7	7	2
Hopewell township, York County	5 062	4 959	36	6	17	1	16	27	0.5	21	50
Hopwood CDP, Fayette County	2 006	1 978	12	2	5	1	2	6	0.3	5	5
Horsham CDP, Montgomery County	14 779	13 316	560	28	641	-	89	145	1.0	112	214
Horsham township, Montgomery County	24 232	21 764	904	42	1 164	3	134	221	0.9	165	387
Horton township, Elk County	1 574	1 562	1	2	3	1	-	5	0.3	5	1
Houserville CDP, Centre County	1 809	1 722	30	-	37	-	4	16	0.9	15	15
Houston borough, Washington County	1 314	1 241	48	1	7	-	2	15	1.1	14	5
Houtzdale borough, Clearfield County	941	937	-	2	-	-	-	2	0.2	2	-
Hovey township, Armstrong County	93	91	2	-	-	-	-	-	-	-	-
Howard borough, Centre County	699	697	-	2	-	-	-	-	-	-	3
Howard township, Centre County	924	915	5	2	-	-	2	-	-	-	6
Howe township, Forest County	417	274	102	3	3	-	33	2	0.5	1	42
Howe township, Perry County	493	482	1	3	-	-	2	5	1.0	5	3
Hubley township, Schuylkill County	889	882	2	-	1	2	1	1	0.1	1	10
Hughestown borough, Luzerne County	1 541	1 531	2	-	-	1	2	5	0.3	5	2
Hughesville borough, Lycoming County	2 220	2 189	4	8	1	-	4	14	0.6	9	18
Hulmeville borough, Bucks County	893	870	3	4	9	-	1	6	0.7	4	4
Hummelstown borough, Dauphin County	4 360	4 230	14	1	46	3	29	37	0.8	26	66
Hummels Wharf CDP, Snyder County	641	622	3	-	8	-	6	2	0.3	2	6
Hunker borough, Westmoreland County	329	317	2	1	3	-	-	6	1.8	6	-
Hunlock township, Luzerne County	2 568	2 538	3	1	11	-	-	15	0.6	14	1
Huntingdon borough, Huntingdon County	6 918	6 669	97	12	42	-	21	77	1.1	66	46
Huntington township, Adams County	2 233	2 147	8	1	15	-	34	28	1.3	14	77
Huntington township, Luzerne County	2 104	2 068	6	2	4	-	3	21	1.0	13	13
Huston township, Blair County	1 262	1 254	4	-	-	-	-	4	0.3	4	3
Huston township, Centre County	1 311	1 275	4	4	4	1	12	11	0.8	11	20
Huston township, Clearfield County	1 468	1 463	-	-	1	1	-	3	0.2	3	-
Hyde CDP, Clearfield County	1 491	1 476	-	-	4	-	-	11	0.7	11	6
Hyde Park borough, Westmoreland County	513	511	2	-	-	-	-	-	-	-	4
Hydetown borough, Crawford County	605	600	-	-	5	-	-	-	-	-	4
Hyndman borough, Bedford County	1 005	986	-	6	-	-	5	8	0.8	7	8
Imperial-Enlow CDP, Allegheny County	3 514	3 388	58	6	20	1	6	35	1.0	30	17
Independence township, Beaver County	2 802	2 741	5	3	-	-	5	48	1.7	36	17
Independence township, Washington County	1 676	1 652	5	5	-	-	-	14	0.8	14	3
Indiana township, Allegheny County	6 809	6 514	88	4	147	2	21	33	0.5	24	37
Indiana borough, Indiana County	14 895	13 630	773	10	281	3	65	133	0.9	92	178
Indian Lake borough, Somerset County	450	447	-	-	-	-	1	2	0.4	-	2
Industry borough, Beaver County	1 921	1 861	37	1	3	-	11	8	0.4	8	27
Ingram borough, Allegheny County	3 712	3 542	114	8	20	-	8	20	0.5	17	21
Iola CDP, Columbia County	129	128	-	-	1	-	-	-	-	-	-
Irvona borough, Clearfield County	680	676	-	-	-	-	-	4	0.6	4	-
Irwin township, Venango County	1 309	1 287	1	3	2	-	1	15	1.1	11	5
Irwin borough, Westmoreland County	4 366	4 218	44	4	52	1	16	31	0.7	25	29
Ivyland borough, Bucks County	492	470	-	5	14	-	1	2	0.4	2	9
Jackson township, Butler County	3 645	3 573	33	3	10	-	6	20	0.5	19	11
Jackson township, Cambria County	4 925	4 891	2	1	4	-	2	25	0.5	25	5
Jackson township, Columbia County	598	591	-	6	-	-	1	-	-	-	-
Jackson township, Dauphin County	1 728	1 696	6	2	1	-	18	5	0.3	5	21
Jackson township, Greene County	516	510	-	-	-	1	-	5	1.0	5	-
Jackson township, Huntingdon County	882	867	1	-	1	-	4	9	1.0	4	3
Jackson township, Lebanon County	6 338	6 249	18	6	23	1	19	22	0.3	12	48
Jackson township, Luzerne County	4 453	3 251	1 098	5	40	1	26	32	0.7	9	185
Jackson township, Lycoming County	414	413	-	-	-	1	-	-	-	-	2
Jackson township, Mercer County	1 206	1 196	-	2	-	-	2	6	0.5	3	11
Jackson township, Monroe County	5 979	5 485	201	18	72	7	115	81	1.4	55	276
Jackson township, Northumberland County	928	913	1	1	5	-	1	7	0.8	6	5
Jackson township, Perry County	525	520	1	-	-	-	1	3	0.6	3	2
Jackson township, Snyder County	1 276	1 256	9	-	3	-	6	2	0.2	1	9
Jackson township, Susquehanna County	788	772	4	-	1	-	-	11	1.4	11	4
Jackson township, Tioga County	2 054	2 026	6	2	2	-	1	17	0.8	16	6
Jackson township, Venango County	1 168	1 146	3	3	2	-	2	12	1.0	12	1
Jackson township, York County	6 095	5 991	20	6	23	-	20	35	0.6	25	64
Jackson Center borough, Mercer County	221	221	-	-	-	-	-	-	-	-	1
Jacksonville CDP, Indiana County	675	665	7	1	-	-	-	2	0.3	1	-
Jacobus borough, York County	1 203	1 196	-	3	2	-	-	2	0.2	2	3
Jamestown borough, Mercer County	636	633	-	-	-	-	-	3	0.5	1	-
Jamison City CDP, Columbia County	102	102	-	-	-	-	-	-	-	-	-
Jay township, Elk County	2 094	2 085	1	1	1	-	-	6	0.3	6	14
Jeannette city, Westmoreland County	10 654	9 888	553	9	10	4	20	170	1.6	155	53
Jeddo borough, Luzerne County	144	142	-	-	-	-	-	2	1.4	2	-
Jefferson township, Berks County	1 604	1 582	2	1	2	-	1	16	1.0	13	14

Table 4. **Race and Hispanic or Latino: 2000**—Con.

[For information on confidentiality protection, nonsampling error, and definitions, see text]

Not Hispanic or Latino										
	One race							Two or more races		
	White									**State** **County** **Place and County Subdivision**
Total	Number	Percent of total population	Black or African American	American Indian and Alaska Native	Asian	Native Hawaiian and Other Pacific Islander	Some other race	Total	Two races excluding Some other race, and three or more races	
										PLACE AND COUNTY SUBDIVISION—Con.
3 547	1 512	42.4	1 827	8	99	1	4	96	87	Homestead borough, Allegheny County
1 392	1 373	98.1	5	-	10	-	-	4	4	Hometown CDP, Schuylkill County
147	139	94.6	3	5	-	-	-	-	-	Homewood borough, Beaver County
4 782	4 680	96.0	28	7	38	-	1	28	28	Honesdale borough, Wayne County
1 274	1 255	97.5	3	3	1	-	1	11	11	Honey Brook borough, Chester County
6 216	6 081	96.9	66	14	12	2	3	38	33	Honey Brook township, Chester County
151	147	96.7	-	1	1	-	-	2	2	Hookstown borough, Beaver County
778	769	98.7	2	1	-	-	-	6	5	Hooversville borough, Somerset County
332	320	96.1	8	1	-	-	-	3	1	Hop Bottom borough, Susquehanna County
13 189	12 852	97.0	236	1	39	1	2	58	37	Hopewell township, Beaver County
222	222	100.0	-	-	-	-	-	-	-	Hopewell borough, Bedford County
1 883	1 868	98.6	2	1	-	-	-	12	12	Hopewell township, Bedford County
2 081	2 044	97.5	12	-	11	1	-	13	13	Hopewell township, Cumberland County
582	576	98.1	-	2	-	-	-	4	4	Hopewell township, Huntingdon County
990	981	98.9	4	-	-	-	-	5	5	Hopewell township, Washington County
5 012	4 935	97.5	35	4	17	-	-	21	21	Hopewell township, York County
2 001	1 973	98.4	12	2	5	1	2	6	5	Hopwood CDP, Fayette County
14 565	13 205	89.3	556	21	639	-	17	127	107	Horsham CDP, Montgomery County
23 845	21 545	88.9	890	34	1 162	3	23	188	160	Horsham township, Montgomery County
1 573	1 561	99.2	1	2	3	1	-	5	5	Horton township, Elk County
1 794	1 713	94.7	28	-	37	-	-	16	15	Houserville CDP, Centre County
1 309	1 237	94.1	48	1	7	-	1	15	14	Houston borough, Washington County
941	937	99.6	-	2	-	-	-	2	2	Houtzdale borough, Clearfield County
93	91	97.8	2	-	-	-	-	-	-	Hovey township, Armstrong County
696	694	99.3	-	2	-	-	-	-	-	Howard borough, Centre County
918	909	98.4	5	2	-	-	2	-	-	Howard township, Centre County
375	265	63.5	102	2	2	-	4	-	-	Howe township, Forest County
490	480	97.4	-	3	-	-	2	5	5	Howe township, Perry County
879	874	98.3	2	-	-	2	-	1	1	Hubley township, Schuylkill County
1 539	1 529	99.2	2	-	-	1	2	5	5	Hughestown borough, Luzerne County
2 202	2 178	98.1	3	7	1	-	-	13	8	Hughesville borough, Lycoming County
889	868	97.2	3	4	9	-	-	5	4	Hulmeville borough, Bucks County
4 294	4 200	96.3	14	1	46	3	4	26	20	Hummelstown borough, Dauphin County
635	622	97.0	3	-	8	-	-	2	2	Hummels Wharf CDP, Snyder County
329	317	96.4	2	1	3	-	-	6	6	Hunker borough, Westmoreland County
2 567	2 537	98.8	3	1	11	-	-	15	14	Hunlock township, Luzerne County
6 872	6 637	95.9	97	12	42	-	9	75	66	Huntingdon borough, Huntingdon County
2 156	2 116	94.8	8	1	15	-	-	16	13	Huntington township, Adams County
2 091	2 061	98.0	5	1	4	-	2	18	13	Huntington township, Luzerne County
1 259	1 252	99.2	4	-	-	-	-	3	3	Huston township, Blair County
1 291	1 267	96.6	3	4	4	1	1	11	11	Huston township, Centre County
1 468	1 463	99.7	-	-	1	1	-	3	3	Huston township, Clearfield County
1 485	1 470	98.6	-	-	4	-	-	11	11	Hyde CDP, Clearfield County
509	507	98.8	2	-	-	-	-	-	-	Hyde Park borough, Westmoreland County
601	596	98.5	-	-	5	-	-	-	-	Hydetown borough, Crawford County
997	984	97.9	-	6	-	-	-	7	7	Hyndman borough, Bedford County
3 497	3 376	96.1	58	6	20	1	4	32	28	Imperial-Enlow CDP, Allegheny County
2 785	2 729	97.4	5	3	-	-	-	48	36	Independence township, Beaver County
1 673	1 649	98.4	5	5	-	-	-	14	14	Independence township, Washington County
6 772	6 495	95.4	88	4	147	2	5	31	23	Indiana township, Allegheny County
14 717	13 526	90.8	771	8	280	2	10	120	89	Indiana borough, Indiana County
448	446	99.1	-	-	-	-	-	2	-	Indian Lake borough, Somerset County
1 894	1 846	96.1	37	-	3	-	-	8	8	Industry borough, Beaver County
3 691	3 525	95.0	114	8	20	-	6	18	17	Ingram borough, Allegheny County
129	128	99.2	-	-	1	-	-	-	-	Iola CDP, Columbia County
680	676	99.4	-	-	-	-	-	4	4	Irvona borough, Clearfield County
1 304	1 282	97.9	1	3	2	-	1	15	11	Irwin township, Venango County
4 337	4 199	96.2	40	4	52	1	10	31	25	Irwin borough, Westmoreland County
483	466	94.7	-	1	14	-	-	2	2	Ivyland borough, Bucks County
3 634	3 564	97.8	32	3	10	-	5	20	19	Jackson township, Butler County
4 920	4 888	99.2	2	1	4	-	-	25	25	Jackson township, Cambria County
598	591	98.8	-	6	-	-	1	-	-	Jackson township, Columbia County
1 707	1 692	97.9	6	1	1	-	2	5	5	Jackson township, Dauphin County
516	510	98.8	-	-	-	1	-	5	5	Jackson township, Greene County
879	865	98.1	1	-	1	-	3	9	4	Jackson township, Huntingdon County
6 290	6 231	98.3	18	6	21	1	-	13	12	Jackson township, Lebanon County
4 268	3 127	70.2	1 086	5	37	-	2	11	9	Jackson township, Luzerne County
412	411	99.3	-	-	-	1	-	-	-	Jackson township, Lycoming County
1 195	1 190	98.7	-	2	-	-	-	3	3	Jackson township, Mercer County
5 703	5 327	89.1	195	18	68	7	14	74	52	Jackson township, Monroe County
923	909	98.0	1	1	5	-	-	7	6	Jackson township, Northumberland County
523	519	98.9	1	-	-	-	-	3	3	Jackson township, Perry County
1 267	1 254	98.3	9	-	3	-	-	1	1	Jackson township, Snyder County
784	768	97.5	4	-	1	-	-	11	11	Jackson township, Susquehanna County
2 048	2 022	98.4	6	2	2	-	-	16	16	Jackson township, Tioga County
1 167	1 146	98.1	3	3	2	-	1	12	12	Jackson township, Venango County
6 031	5 951	97.6	20	6	23	-	-	31	25	Jackson township, York County
220	220	99.5	-	-	-	-	-	-	-	Jackson Center borough, Mercer County
675	665	98.5	7	1	-	-	-	2	1	Jacksonville CDP, Indiana County
1 200	1 193	99.2	-	3	2	-	-	2	2	Jacobus borough, York County
636	633	99.5	-	-	-	-	-	3	1	Jamestown borough, Mercer County
102	102	100.0	-	-	-	-	-	-	-	Jamison City CDP, Columbia County
2 080	2 073	99.0	-	1	1	-	-	5	5	Jay township, Elk County
10 601	9 856	92.5	550	9	10	2	13	161	151	Jeannette city, Westmoreland County
144	142	98.6	-	-	-	-	-	2	2	Jeddo borough, Luzerne County
1 590	1 572	98.0	2	1	2	-	-	13	13	Jefferson township, Berks County

Table 4. **Race and Hispanic or Latino: 2000**—Con.

[For information on confidentiality protection, nonsampling error, and definitions, see text]

State County Place and County Subdivision	Total population	Race									Hispanic or Latino (of any race)
		One race						Two or more races			
		White	Black or African American	American Indian and Alaska Native	Asian	Native Hawaiian and Other Pacific Islander	Some other race	Number	Percent of total population	Two races excluding Some other race, and three or more races	
PLACE AND COUNTY SUBDIVISION—Con.											
Jefferson township, Butler County	5 690	5 659	9	-	3	-	6	13	0.2	11	15
Jefferson township, Dauphin County	327	325	-	-	-	-	-	2	0.6	1	3
Jefferson township, Fayette County	2 259	2 203	35	1	5	-	1	14	0.6	9	10
Jefferson borough, Greene County	337	335	1	-	-	-	-	1	0.3	1	-
Jefferson township, Greene County	2 528	2 433	70	8	7	-	-	10	0.4	9	14
Jefferson township, Lackawanna County	3 592	3 545	12	2	9	-	4	20	0.6	20	14
Jefferson township, Mercer County	2 416	2 378	6	4	8	1	3	16	0.7	14	12
Jefferson township, Somerset County	1 375	1 365	5	1	1	-	-	3	0.2	3	5
Jefferson township, Washington County	1 218	1 200	11	-	2	-	2	3	0.2	3	9
Jefferson borough, York County	631	628	1	-	-	-	-	2	0.3	2	2
Jefferson Hills borough, Allegheny County	9 666	9 353	127	16	105	-	14	51	0.5	42	67
Jenkins township, Luzerne County	4 584	4 537	12	3	7	1	3	21	0.5	13	23
Jenkintown borough, Montgomery County	4 478	4 192	179	2	42	1	22	40	0.9	34	58
Jenks township, Forest County	1 261	1 241	5	4	1	-	-	10	0.8	9	7
Jenner township, Somerset County	4 054	4 027	-	2	4	-	5	16	0.4	13	10
Jennerstown borough, Somerset County	714	714	-	-	-	-	-	-	-	-	-
Jermyn borough, Lackawanna County	2 287	2 252	17	5	9	-	1	3	0.1	2	8
Jerome CDP, Somerset County	1 068	1 068	-	-	-	-	-	-	-	-	2
Jersey Shore borough, Lycoming County	4 482	4 426	17	6	13	3	5	12	0.3	12	6
Jerseytown CDP, Columbia County	150	149	-	1	-	-	-	-	-	-	1
Jessup borough, Lackawanna County	4 718	4 657	13	-	13	1	6	28	0.6	22	13
Jessup township, Susquehanna County	564	549	5	-	-	-	1	9	1.6	7	1
Jim Thorpe borough, Carbon County	4 804	4 725	30	2	13	2	2	30	0.6	26	40
Johnsonburg borough, Elk County	3 003	2 968	1	9	11	1	3	10	0.3	7	39
Johnstown city, Cambria County	23 906	20 627	2 561	31	68	12	147	460	1.9	416	380
Jones township, Elk County	1 721	1 713	1	2	-	-	2	3	0.2	2	5
Jonestown CDP, Columbia County	34	34	-	-	-	-	-	-	-	-	-
Jonestown borough, Lebanon County	1 028	1 004	13	2	2	-	6	1	0.1	1	19
Jordan township, Clearfield County	543	542	1	-	-	-	-	-	-	-	-
Jordan township, Lycoming County	878	875	3	-	-	-	-	-	-	-	-
Jordan township, Northumberland County	761	760	-	-	-	-	1	-	-	-	4
Julian CDP, Centre County	152	151	-	-	-	-	-	1	0.7	1	-
Juniata township, Bedford County	1 016	998	-	1	2	-	2	13	1.3	10	12
Juniata township, Blair County	1 115	1 109	1	-	1	-	2	2	0.2	2	1
Juniata township, Huntingdon County	553	547	-	3	-	-	-	3	0.5	3	-
Juniata township, Perry County	1 359	1 344	-	1	-	-	10	4	0.3	4	13
Juniata Terrace borough, Mifflin County	502	490	7	1	-	-	-	4	0.8	4	2
Kane borough, McKean County	4 126	4 081	5	4	7	-	10	19	0.5	14	34
Karns City borough, Butler County	244	243	1	-	-	-	-	-	-	-	1
Karthaus township, Clearfield County	811	651	125	1	2	-	3	29	3.6	3	30
Keating township, McKean County	3 087	3 043	4	4	7	-	1	28	0.9	24	17
Keating township, Potter County	307	304	1	1	-	-	1	-	-	-	6
Kelly township, Union County	4 502	3 566	852	11	39	-	8	26	0.6	25	279
Kenhorst borough, Berks County	2 679	2 568	22	1	43	-	28	17	0.6	12	54
Kenilworth CDP, Chester County	1 576	1 500	32	-	24	-	2	18	1.1	14	8
Kennedy township, Allegheny County	7 504	7 402	38	1	36	2	3	22	0.3	21	22
Kennedy Township CDP, Allegheny County	7 504	7 402	38	1	36	2	3	22	0.3	21	22
Kennett township, Chester County	6 451	5 982	133	2	91	2	178	63	1.0	34	593
Kennett Square borough, Chester County	5 273	3 880	541	5	86	-	658	103	2.0	60	1 470
Kidder township, Carbon County	1 185	1 105	28	1	2	-	16	33	2.8	20	54
Kilbuck township, Allegheny County	723	715	4	-	1	-	-	3	0.4	3	1
Kimmel township, Bedford County	1 609	1 600	-	2	-	-	-	7	0.4	6	4
King township, Bedford County	1 264	1 256	1	3	-	-	1	3	0.2	3	1
King of Prussia CDP, Montgomery County	18 511	15 308	788	30	1 965	7	155	258	1.4	174	354
Kingsley township, Forest County	261	254	1	2	-	-	1	3	1.1	3	2
Kingston borough, Luzerne County	13 855	13 417	106	10	212	1	40	69	0.5	50	111
Kingston township, Luzerne County	7 145	7 070	17	4	20	-	6	28	0.4	21	27
Kiskiminetas township, Armstrong County	4 950	4 865	24	6	11	-	14	30	0.6	30	25
Kistler borough, Mifflin County	344	335	2	-	1	-	-	6	1.7	6	2
Kittanning borough, Armstrong County	4 787	4 658	75	11	12	-	4	27	0.6	26	32
Kittanning township, Armstrong County	2 359	2 347	2	-	-	-	-	10	0.4	8	15
Kline township, Schuylkill County	1 591	1 579	-	-	3	-	1	8	0.5	3	2
Klingerstown CDP, Schuylkill County	102	102	-	-	-	-	-	-	-	-	-
Knox borough, Clarion County	1 176	1 164	-	7	2	-	-	3	0.3	3	10
Knox township, Clarion County	1 045	1 039	-	4	-	-	1	1	0.1	1	1
Knox township, Clearfield County	705	702	-	1	-	-	-	2	0.3	2	1
Knox township, Jefferson County	1 056	1 052	1	-	1	-	-	2	0.2	2	1
Knoxville borough, Tioga County	617	615	-	1	-	-	-	1	0.2	1	2
Koppel borough, Beaver County	856	841	4	-	-	-	-	11	1.3	9	3
Kratzerville CDP, Snyder County	391	387	2	-	-	-	2	-	-	-	2
Kreamer CDP, Snyder County	773	764	1	-	1	-	1	6	0.8	6	3
Kulpmont borough, Northumberland County	2 985	2 952	14	-	1	-	7	11	0.4	10	16
Kulpsville CDP, Montgomery County	8 005	7 199	302	8	361	-	35	100	1.2	81	120
Kutztown borough, Berks County	5 067	4 915	50	5	45	-	27	25	0.5	19	49
Laceyville borough, Wyoming County	396	391	-	2	2	-	-	1	0.3	1	8
Lack township, Juniata County	750	743	1	-	-	-	-	6	0.8	5	2
Lackawannock township, Mercer County	2 561	2 503	22	8	5	1	13	9	0.4	8	20
Lackawaxen township, Pike County	4 154	3 941	107	8	18	-	20	60	1.4	45	113
Lafayette township, McKean County	2 337	1 362	745	28	22	-	115	65	2.8	43	246
Laflin borough, Luzerne County	1 502	1 436	2	-	55	-	2	7	0.5	3	9
Lake township, Luzerne County	2 110	2 093	-	4	3	3	3	4	0.2	4	4
Lake township, Mercer County	706	695	4	-	-	-	-	7	1.0	6	-
Lake township, Wayne County	4 361	4 236	70	5	8	-	16	26	0.6	17	69
Lake City borough, Erie County	2 811	2 792	-	-	4	-	4	11	0.4	10	17
Lake Heritage CDP, Adams County	1 136	1 093	12	5	10	-	8	8	0.7	3	23
Lake Meade CDP, Adams County	1 832	1 802	7	6	1	1	4	11	0.6	8	21

Table 4. **Race and Hispanic or Latino: 2000**—Con.

[For information on confidentiality protection, nonsampling error, and definitions, see text]

Not Hispanic or Latino										
	One race							Two or more races		
	White									**State** **County** **Place and County Subdivision**
Total	Number	Percent of total population	Black or African American	American Indian and Alaska Native	Asian	Native Hawaiian and Other Pacific Islander	Some other race	Total	Two races excluding Some other race, and three or more races	
										PLACE AND COUNTY SUBDIVISION—Con.
5 675	5 649	99.3	9	-	3	-	3	11	11	Jefferson township, Butler County
324	322	98.5	-	-	-	-	-	2	1	Jefferson township, Dauphin County
2 249	2 195	97.2	35	1	5	-	-	13	9	Jefferson township, Fayette County
337	335	99.4	1	-	-	-	-	1	1	Jefferson borough, Greene County
2 514	2 422	95.8	70	6	7	-	-	9	8	Jefferson township, Greene County
3 578	3 533	98.4	12	2	7	-	4	20	20	Jefferson township, Lackawanna County
2 404	2 374	98.3	6	3	5	1	-	15	14	Jefferson township, Mercer County
1 370	1 361	99.0	5	1	1	-	-	2	2	Jefferson township, Somerset County
1 209	1 191	97.8	11	-	2	-	2	3	3	Jefferson township, Washington County
629	626	99.2	1	-	-	-	-	2	2	Jefferson borough, York County
9 599	9 306	96.3	127	11	105	-	-	50	42	Jefferson Hills borough, Allegheny County
4 561	4 521	98.6	12	2	7	1	-	18	13	Jenkins township, Luzerne County
4 420	4 154	92.8	178	1	42	1	11	33	29	Jenkintown borough, Montgomery County
1 254	1 234	97.9	5	4	1	-	-	10	9	Jenks township, Forest County
4 044	4 021	99.2	-	1	4	-	2	16	13	Jenner township, Somerset County
714	714	100.0	-	-	-	-	-	-	-	Jennerstown borough, Somerset County
2 279	2 245	98.2	17	4	9	-	1	3	2	Jermyn borough, Lackawanna County
1 066	1 066	99.8	-	-	-	-	-	-	-	Jerome CDP, Somerset County
4 476	4 421	98.6	17	6	12	3	5	12	12	Jersey Shore borough, Lycoming County
149	148	98.7	-	1	-	-	-	-	-	Jerseytown CDP, Columbia County
4 705	4 650	98.6	13	-	13	1	2	26	21	Jessup borough, Lackawanna County
563	549	97.3	5	-	-	-	-	9	7	Jessup township, Susquehanna County
4 764	4 697	97.8	25	2	13	2	-	25	25	Jim Thorpe borough, Carbon County
2 964	2 935	97.7	1	9	11	1	-	7	7	Johnsonburg borough, Elk County
23 526	20 417	85.4	2 520	28	67	12	56	426	396	Johnstown city, Cambria County
1 716	1 709	99.3	1	2	-	-	1	3	2	Jones township, Elk County
34	34	100.0	-	-	-	-	-	-	-	Jonestown CDP, Columbia County
1 009	992	96.5	12	2	2	-	-	1	1	Jonestown borough, Lebanon County
543	542	99.8	1	-	-	-	-	-	-	Jordan township, Clearfield County
878	875	99.7	3	-	-	-	-	-	-	Jordan township, Lycoming County
757	757	99.5	-	-	-	-	-	-	-	Jordan township, Northumberland County
152	151	99.3	-	-	-	-	-	1	1	Julian CDP, Centre County
1 004	991	97.5	-	1	2	-	-	10	10	Juniata township, Bedford County
1 114	1 108	99.4	1	-	1	-	2	2	2	Juniata township, Blair County
553	547	98.9	-	3	-	-	-	3	3	Juniata township, Huntingdon County
1 346	1 341	98.7	-	1	-	-	-	4	4	Juniata township, Perry County
500	490	97.6	6	1	-	-	-	3	3	Juniata Terrace borough, Mifflin County
4 092	4 053	98.2	5	4	7	-	6	17	14	Kane borough, McKean County
243	242	99.2	1	-	-	-	-	-	-	Karns City borough, Butler County
781	649	80.0	124	1	2	-	2	3	3	Karthaus township, Clearfield County
3 070	3 029	98.1	4	4	7	-	-	26	24	Keating township, McKean County
301	300	97.7	1	-	-	-	-	-	-	Keating township, Potter County
4 223	3 340	74.2	811	11	38	-	-	23	22	Kelly township, Union County
2 625	2 543	94.9	22	1	43	-	-	16	12	Kenhorst borough, Berks County
1 568	1 497	95.0	32	-	24	-	1	14	13	Kenilworth CDP, Chester County
7 482	7 382	98.4	38	1	36	1	2	22	21	Kennedy township, Allegheny County
7 482	7 382	98.4	38	1	36	1	2	22	21	Kennedy Township CDP, Allegheny County
5 858	5 599	86.8	121	1	90	2	10	35	26	Kennett township, Chester County
3 803	3 183	60.4	507	3	78	-	1	31	27	Kennett Square borough, Chester County
1 131	1 082	91.3	24	-	2	-	-	23	15	Kidder township, Carbon County
722	714	98.8	4	-	1	-	-	3	3	Kilbuck township, Allegheny County
1 605	1 596	99.2	-	2	-	-	-	7	6	Kimmel township, Bedford County
1 263	1 256	99.4	1	3	-	-	-	3	3	King township, Bedford County
18 157	15 113	81.6	777	24	1 959	7	36	241	166	King of Prussia CDP, Montgomery County
259	253	96.9	1	2	-	-	-	3	3	Kingsley township, Forest County
13 744	13 351	96.4	103	10	212	1	5	62	50	Kingston borough, Luzerne County
7 118	7 053	98.7	15	1	20	-	3	26	21	Kingston township, Luzerne County
4 925	4 846	97.9	24	6	11	-	8	30	30	Kiskiminetas township, Armstrong County
342	333	96.8	2	-	1	-	-	6	6	Kistler borough, Mifflin County
4 755	4 634	96.8	75	11	12	-	2	21	21	Kittanning borough, Armstrong County
2 344	2 333	98.9	1	-	-	-	-	10	8	Kittanning township, Armstrong County
1 589	1 579	99.2	-	-	3	-	-	7	2	Kline township, Schuylkill County
102	102	100.0	-	-	-	-	-	-	-	Klingerstown CDP, Schuylkill County
1 166	1 154	98.1	-	7	2	-	-	3	3	Knox borough, Clarion County
1 044	1 039	99.4	-	4	-	-	-	1	1	Knox township, Clarion County
704	701	99.4	-	1	-	-	-	2	2	Knox township, Clearfield County
1 055	1 051	99.5	1	-	1	-	-	2	2	Knox township, Jefferson County
615	613	99.4	-	1	-	-	-	1	1	Knoxville borough, Tioga County
853	838	97.9	4	-	-	-	-	11	9	Koppel borough, Beaver County
389	387	99.0	2	-	-	-	-	-	-	Kratzerville CDP, Snyder County
770	762	98.6	1	-	1	-	-	6	6	Kreamer CDP, Snyder County
2 969	2 943	98.6	14	-	1	-	-	11	10	Kulpmont borough, Northumberland County
7 885	7 114	88.9	302	3	361	-	14	91	80	Kulpsville CDP, Montgomery County
5 018	4 895	96.6	50	5	45	-	3	20	19	Kutztown borough, Berks County
388	383	96.7	-	2	2	-	-	1	1	Laceyville borough, Wyoming County
748	743	99.1	1	-	-	-	-	4	3	Lack township, Juniata County
2 541	2 496	97.5	22	8	5	1	-	9	8	Lackawannock township, Mercer County
4 041	3 869	93.1	98	7	18	-	1	48	43	Lackawaxen township, Pike County
2 091	1 293	55.3	716	15	22	-	-	45	38	Lafayette township, McKean County
1 493	1 431	95.3	-	-	55	-	-	7	3	Laflin borough, Luzerne County
2 106	2 090	99.1	-	4	3	3	2	4	4	Lake township, Luzerne County
706	695	98.4	4	-	-	-	-	7	6	Lake township, Mercer County
4 292	4 185	96.0	67	5	8	-	2	25	17	Lake township, Wayne County
2 794	2 777	98.8	-	-	4	-	2	11	10	Lake City borough, Erie County
1 113	1 085	95.5	8	5	10	-	2	3	3	Lake Heritage CDP, Adams County
1 811	1 788	97.6	7	6	1	1	-	8	8	Lake Meade CDP, Adams County

Table 4. **Race and Hispanic or Latino: 2000**—Con.

[For information on confidentiality protection, nonsampling error, and definitions, see text]

State County Place and County Subdivision	Total population	Race									Hispanic or Latino (of any race)
		One race						Two or more races			
		White	Black or African American	American Indian and Alaska Native	Asian	Native Hawaiian and Other Pacific Islander	Some other race	Number	Percent of total population	Two races excluding Some other race, and three or more races	
PLACE AND COUNTY SUBDIVISION—Con.											
Lake Wynonah CDP, Schuylkill County	1 961	1 924	9	-	6	-	11	11	0.6	8	20
Lamar township, Clinton County	2 450	2 428	4	3	4	-	-	11	0.4	11	9
Lancaster township, Butler County	2 511	2 486	6	-	6	1	2	10	0.4	10	11
Lancaster city, Lancaster County	56 348	34 683	7 939	247	1 386	47	9 826	2 220	3.9	1 201	17 331
Lancaster township, Lancaster County	13 944	11 724	900	13	292	1	731	283	2.0	183	1 346
Landingville borough, Schuylkill County	175	174	-	-	-	-	-	1	0.6	1	-
Landisburg borough, Perry County	195	191	-	1	1	-	2	-	-	-	2
Lanesboro borough, Susquehanna County	588	575	-	1	9	1	-	2	0.3	1	4
Langhorne borough, Bucks County	1 981	1 615	301	3	29	-	15	18	0.9	15	52
Langhorne Manor borough, Bucks County	927	874	30	1	13	-	4	5	0.5	4	10
Lansdale borough, Montgomery County	16 071	13 725	634	15	1 282	25	118	272	1.7	176	466
Lansdowne borough, Delaware County	11 044	8 311	2 096	10	317	1	47	262	2.4	198	163
Lansford borough, Carbon County	4 230	4 153	15	3	13	3	12	31	0.7	22	60
La Plume township, Lackawanna County	603	582	3	-	13	-	1	4	0.7	4	6
Laporte borough, Sullivan County	290	287	1	2	-	-	-	-	-	-	-
Laporte township, Sullivan County	373	362	-	8	-	-	-	3	0.8	3	-
Larimer township, Somerset County	590	586	-	3	-	-	-	1	0.2	1	-
Larksville borough, Luzerne County	4 694	4 644	13	2	13	-	6	16	0.3	15	33
Lathrop township, Susquehanna County	835	828	1	-	1	-	4	1	0.1	1	2
Latimore township, Adams County	2 528	2 472	3	1	9	1	21	21	0.8	16	47
Latrobe city, Westmoreland County	8 994	8 884	29	7	40	-	6	28	0.3	25	33
Laureldale borough, Berks County	3 759	3 605	28	2	14	1	76	33	0.9	22	204
Laurel Mountain borough, Westmoreland County	185	185	-	-	-	-	-	-	-	-	3
Laurel Run borough, Luzerne County	723	719	2	1	-	-	-	1	0.1	1	2
Lausanne township, Carbon County	218	218	-	-	-	-	-	-	-	-	-
Lavelle-Locustdale CDP, Schuylkill County	649	642	-	-	5	-	2	-	-	-	-
Lawnton CDP, Dauphin County	3 787	3 033	547	3	67	-	51	86	2.3	74	144
Lawrence township, Clearfield County	7 712	7 607	31	13	23	-	4	34	0.4	30	35
Lawrence township, Tioga County	1 721	1 710	3	-	-	-	-	8	0.5	7	5
Lawrence Park township, Erie County	4 048	3 994	21	1	9	-	7	16	0.4	16	33
Lawrence Park CDP, Erie County	4 048	3 994	21	1	9	-	7	16	0.4	16	33
Lawrenceville borough, Tioga County	627	622	2	1	2	-	-	-	-	-	3
Lawson Heights CDP, Westmoreland County	2 339	2 311	5	3	5	1	1	13	0.6	12	10
Leacock township, Lancaster County	4 878	4 786	20	6	35	1	7	23	0.5	19	29
Leacock-Leola-Bareville CDP, Lancaster County	6 625	6 012	99	9	309	-	90	106	1.6	78	262
Lebanon city, Lebanon County	24 461	20 915	790	69	249	25	1 983	430	1.8	202	4 019
Lebanon township, Wayne County	645	641	1	-	3	-	-	-	-	-	2
Lebanon South CDP, Lebanon County	2 145	2 089	13	1	19	-	11	12	0.6	11	38
LeBoeuf township, Erie County	1 680	1 651	16	2	2	-	1	8	0.5	8	8
Leechburg borough, Armstrong County	2 386	2 327	30	1	4	-	1	23	1.0	23	16
Leesport borough, Berks County	1 805	1 773	6	3	2	-	14	7	0.4	2	28
Leet township, Allegheny County	1 568	1 487	42	-	15	-	5	19	1.2	18	12
Leetsdale borough, Allegheny County	1 232	1 099	90	-	-	-	8	35	2.8	27	20
Lehigh township, Carbon County	527	516	-	9	1	-	-	1	0.2	1	4
Lehigh township, Northampton County	9 728	9 599	35	19	17	-	16	42	0.4	25	72
Lehigh township, Wayne County	1 639	1 545	52	1	8	-	21	12	0.7	5	74
Lehighton borough, Carbon County	5 537	5 444	19	3	25	5	2	39	0.7	29	37
Lehman township, Luzerne County	3 206	3 153	15	9	17	-	-	12	0.4	12	5
Lehman township, Pike County	7 515	6 087	856	16	78	1	270	207	2.8	105	881
Leidy township, Clinton County	229	224	-	3	2	-	-	-	-	-	-
Leith-Hatfield CDP, Fayette County	2 820	2 737	16	3	44	1	2	17	0.6	17	4
Lemon township, Wyoming County	1 189	1 168	4	-	3	-	2	12	1.0	12	5
Lemont CDP, Centre County	2 116	1 998	23	2	46	-	32	15	0.7	13	41
Lemoyne borough, Cumberland County	3 995	3 856	23	3	52	-	22	39	1.0	27	43
Lenape Heights CDP, Armstrong County	1 212	1 197	3	1	-	-	2	9	0.7	8	5
Lenhartsville borough, Berks County	173	173	-	-	-	-	-	-	-	-	1
Lenox township, Susquehanna County	1 832	1 819	3	3	2	-	2	3	0.2	3	7
Le Raysville borough, Bradford County	318	315	-	3	-	-	-	-	-	-	-
Leroy township, Bradford County	627	620	1	-	1	-	1	4	0.6	4	1
Letterkenny township, Franklin County	2 074	2 034	28	2	2	-	6	2	0.1	2	12
Levittown CDP, Bucks County	53 966	50 922	1 321	88	520	22	462	631	1.2	440	1 199
Lewis township, Lycoming County	1 139	1 124	4	1	1	-	-	9	0.8	6	9
Lewis township, Northumberland County	1 862	1 850	3	1	3	-	1	4	0.2	3	4
Lewis township, Union County	1 405	1 381	7	1	2	-	4	10	0.7	10	9
Lewisberry borough, York County	385	375	7	-	1	-	1	1	0.3	1	10
Lewisburg borough, Union County	5 620	5 146	147	10	157	6	56	98	1.7	79	131
Lewis Run borough, McKean County	577	569	1	3	1	-	1	2	0.3	2	1
Lewistown borough, Mifflin County	8 998	8 774	86	18	26	2	33	59	0.7	47	102
Liberty township, Adams County	1 063	1 046	2	3	1	-	2	9	0.8	9	2
Liberty borough, Allegheny County	2 670	2 616	39	3	3	1	-	8	0.3	6	10
Liberty township, Bedford County	1 477	1 459	4	-	2	-	-	12	0.8	12	-
Liberty township, Centre County	1 830	1 814	-	4	1	-	-	11	0.6	10	4
Liberty township, McKean County	1 726	1 691	2	4	-	1	9	19	1.1	15	10
Liberty township, Mercer County	1 276	1 260	6	-	1	-	1	8	0.6	8	2
Liberty township, Montour County	1 476	1 461	4	2	4	-	2	3	0.2	2	3
Liberty township, Susquehanna County	1 266	1 244	3	2	-	-	-	17	1.3	5	2
Liberty borough, Tioga County	230	228	-	-	-	-	-	2	0.9	2	2
Liberty township, Tioga County	868	865	-	1	-	-	1	1	0.1	1	1
Licking township, Clarion County	479	475	1	-	-	-	-	3	0.6	3	-
Licking Creek township, Fulton County	1 532	1 514	-	2	3	-	1	12	0.8	12	2
Lightstreet CDP, Columbia County	881	873	-	-	4	2	1	1	0.1	1	3
Ligonier borough, Westmoreland County	1 695	1 691	-	-	1	-	-	3	0.2	3	6
Ligonier township, Westmoreland County	6 973	6 918	9	3	9	-	5	29	0.4	23	19
Lilly borough, Cambria County	948	943	-	2	1	1	-	1	0.1	1	-
Lima CDP, Delaware County	3 225	3 039	146	1	32	-	-	7	0.2	7	10
Limerick township, Montgomery County	13 534	12 871	285	26	175	-	60	117	0.9	99	179

Table 4. **Race and Hispanic or Latino: 2000**—Con.

[For information on confidentiality protection, nonsampling error, and definitions, see text]

Not Hispanic or Latino										
	One race							Two or more races		
	White									**State** **County** **Place and County Subdivision**
Total	Number	Percent of total population	Black or African American	American Indian and Alaska Native	Asian	Native Hawaiian and Other Pacific Islander	Some other race	Total	Two races excluding Some other race, and three or more races	
										PLACE AND COUNTY SUBDIVISION—Con.
1 941	1 918	97.8	8	-	6	-	-	9	8	Lake Wynonah CDP, Schuylkill County
2 441	2 424	98.9	3	3	4	-	-	7	7	Lamar township, Clinton County
2 500	2 478	98.7	5	-	6	1	-	10	10	Lancaster township, Butler County
39 017	29 196	51.8	7 067	129	1 367	20	88	1 150	942	Lancaster city, Lancaster County
12 598	11 268	80.8	828	10	292	1	30	169	147	Lancaster township, Lancaster County
175	174	99.4	-	-	-	-	-	1	1	Landingville borough, Schuylkill County
193	191	97.9	-	1	1	-	-	-	-	Landisburg borough, Perry County
584	574	97.6	-	-	9	-	-	1	1	Lanesboro borough, Susquehanna County
1 929	1 587	80.1	300	2	29	-	-	11	11	Langhorne borough, Bucks County
917	867	93.5	30	-	13	-	2	5	4	Langhorne Manor borough, Bucks County
15 605	13 433	83.6	629	10	1 276	25	19	213	162	Lansdale borough, Montgomery County
10 881	8 236	74.6	2 063	9	313	-	22	238	183	Lansdowne borough, Delaware County
4 170	4 118	97.4	12	3	13	2	-	22	21	Lansford borough, Carbon County
597	577	95.7	3	-	13	-	-	4	4	La Plume township, Lackawanna County
290	287	99.0	1	2	-	-	-	-	-	Laporte borough, Sullivan County
373	362	97.1	-	8	-	-	-	3	3	Laporte township, Sullivan County
590	586	99.3	-	3	-	-	-	1	1	Larimer township, Somerset County
4 661	4 623	98.5	8	2	13	-	-	15	15	Larksville borough, Luzerne County
833	828	99.2	1	-	1	-	2	1	1	Lathrop township, Susquehanna County
2 481	2 449	96.9	3	1	9	1	2	16	16	Latimore township, Adams County
8 961	8 858	98.5	29	6	39	-	3	26	24	Latrobe city, Westmoreland County
3 555	3 490	92.8	28	2	14	-	1	20	18	Laureldale borough, Berks County
182	182	98.4	-	-	-	-	-	-	-	Laurel Mountain borough, Westmoreland County
721	717	99.2	2	1	-	-	-	1	1	Laurel Run borough, Luzerne County
218	218	100.0	-	-	-	-	-	-	-	Lausanne township, Carbon County
649	642	98.9	-	-	5	-	2	-	-	Lavelle-Locustdale CDP, Schuylkill County
3 643	2 974	78.5	530	3	67	-	2	67	62	Lawnton CDP, Dauphin County
7 677	7 583	98.3	31	8	23	-	2	30	30	Lawrence township, Clearfield County
1 716	1 706	99.1	3	-	-	-	-	7	7	Lawrence township, Tioga County
4 015	3 970	98.1	19	1	9	-	1	15	15	Lawrence Park township, Erie County
4 015	3 970	98.1	19	1	9	-	1	15	15	Lawrence Park CDP, Erie County
624	620	98.9	1	1	2	-	-	-	-	Lawrenceville borough, Tioga County
2 329	2 307	98.6	5	3	5	1	-	8	7	Lawson Heights CDP, Westmoreland County
4 849	4 771	97.8	20	5	34	1	-	18	17	Leacock township, Lancaster County
6 363	5 863	88.5	93	7	304	-	8	88	76	Leacock-Leola-Bareville CDP, Lancaster County
20 442	19 297	78.9	610	47	246	10	35	197	150	Lebanon city, Lebanon County
643	639	99.1	1	-	3	-	-	-	-	Lebanon township, Wayne County
2 107	2 062	96.1	9	1	19	-	5	11	11	Lebanon South CDP, Lebanon County
1 672	1 645	97.9	15	2	2	-	-	8	8	LeBoeuf township, Erie County
2 370	2 311	96.9	30	1	4	-	1	23	23	Leechburg borough, Armstrong County
1 777	1 764	97.7	5	3	2	-	1	2	2	Leesport borough, Berks County
1 556	1 481	94.5	42	-	15	-	-	18	18	Leet township, Allegheny County
1 212	1 094	88.8	86	-	-	-	-	32	26	Leetsdale borough, Allegheny County
523	516	97.9	-	5	1	-	-	1	1	Lehigh township, Carbon County
9 656	9 547	98.1	35	19	17	-	2	36	25	Lehigh township, Northampton County
1 565	1 498	91.4	49	1	8	-	-	9	5	Lehigh township, Wayne County
5 500	5 417	97.8	16	3	25	4	1	34	29	Lehighton borough, Carbon County
3 201	3 148	98.2	15	9	17	-	-	12	12	Lehman township, Luzerne County
6 634	5 580	74.3	811	16	76	1	16	134	84	Lehman township, Pike County
229	224	97.8	-	3	2	-	-	-	-	Leidy township, Clinton County
2 816	2 733	96.9	16	3	44	1	2	17	17	Leith-Hatfield CDP, Fayette County
1 184	1 166	98.1	4	-	3	-	1	10	10	Lemon township, Wyoming County
2 075	1 983	93.7	23	2	46	-	8	13	13	Lemont CDP, Centre County
3 952	3 826	95.8	23	1	52	-	11	39	27	Lemoyne borough, Cumberland County
1 207	1 194	98.5	3	1	-	-	-	9	8	Lenape Heights CDP, Armstrong County
172	172	99.4	-	-	-	-	-	-	-	Lenhartsville borough, Berks County
1 825	1 814	99.0	3	3	2	-	-	3	3	Lenox township, Susquehanna County
318	315	99.1	-	3	-	-	-	-	-	Le Raysville borough, Bradford County
626	620	98.9	1	-	1	-	-	4	4	Leroy township, Bradford County
2 062	2 028	97.8	28	2	2	-	-	2	2	Letterkenny township, Franklin County
52 767	50 264	93.1	1 274	75	512	22	66	554	422	Levittown CDP, Bucks County
1 130	1 117	98.1	4	1	1	-	-	7	6	Lewis township, Lycoming County
1 858	1 848	99.2	3	1	3	-	-	3	3	Lewis township, Northumberland County
1 396	1 379	98.1	7	1	2	-	-	7	7	Lewis township, Union County
375	366	95.1	7	-	1	-	-	1	1	Lewisberry borough, York County
5 489	5 078	90.4	138	9	157	6	13	88	76	Lewisburg borough, Union County
576	569	98.6	1	3	1	-	-	2	2	Lewis Run borough, McKean County
8 896	8 714	96.8	80	18	26	2	6	50	44	Lewistown borough, Mifflin County
1 061	1 044	98.2	2	3	1	-	2	9	9	Liberty township, Adams County
2 660	2 607	97.6	39	2	3	1	-	8	6	Liberty borough, Allegheny County
1 477	1 459	98.8	4	-	2	-	-	12	12	Liberty township, Bedford County
1 826	1 810	98.9	-	4	1	-	-	11	10	Liberty township, Centre County
1 716	1 686	97.7	2	4	-	1	8	15	14	Liberty township, McKean County
1 274	1 258	98.6	6	-	1	-	1	8	8	Liberty township, Mercer County
1 473	1 460	98.9	4	2	4	-	-	3	2	Liberty township, Montour County
1 264	1 242	98.1	3	2	-	-	-	17	5	Liberty township, Susquehanna County
228	226	98.3	-	-	-	-	-	2	2	Liberty borough, Tioga County
867	864	99.5	-	1	-	-	1	1	1	Liberty township, Tioga County
479	475	99.2	1	-	-	-	-	3	3	Licking township, Clarion County
1 530	1 513	98.8	-	2	3	-	-	12	12	Licking Creek township, Fulton County
878	873	99.1	-	-	4	-	-	1	1	Lightstreet CDP, Columbia County
1 689	1 685	99.4	-	-	1	-	-	3	3	Ligonier borough, Westmoreland County
6 954	6 902	99.0	9	2	8	-	5	28	23	Ligonier township, Westmoreland County
948	943	99.5	-	2	1	1	-	1	1	Lilly borough, Cambria County
3 215	3 034	94.1	145	1	32	-	-	3	3	Lima CDP, Delaware County
13 355	12 752	94.2	281	22	175	-	18	107	98	Limerick township, Montgomery County

Table 4. **Race and Hispanic or Latino: 2000**—Con.

[For information on confidentiality protection, nonsampling error, and definitions, see text]

State County Place and County Subdivision	Total population	Race									Hispanic or Latino (of any race)
		One race						Two or more races			
		White	Black or African American	American Indian and Alaska Native	Asian	Native Hawaiian and Other Pacific Islander	Some other race	Number	Percent of total population	Two races excluding Some other race, and three or more races	
PLACE AND COUNTY SUBDIVISION—Con.											
Lime Ridge CDP, Columbia County	951	942	1	-	-	-	1	7	0.7	5	13
Limestone township, Clarion County	1 773	1 766	1	-	2	-	-	4	0.2	2	-
Limestone township, Lycoming County	2 136	2 110	1	3	5	-	9	8	0.4	5	17
Limestone township, Montour County	1 004	987	5	-	-	-	2	10	1.0	9	3
Limestone township, Union County	1 572	1 553	6	1	1	-	-	11	0.7	10	3
Limestone township, Warren County	418	415	-	-	1	-	1	1	0.2	1	-
Lincoln borough, Allegheny County	1 218	1 203	8	1	4	-	-	2	0.2	2	9
Lincoln township, Bedford County	380	374	3	-	-	-	-	3	0.8	3	6
Lincoln township, Huntingdon County	319	318	1	-	-	-	-	-	-	-	-
Lincoln township, Somerset County	1 669	1 659	2	-	2	-	4	2	0.1	2	5
Lincolnville CDP, Crawford County	112	112	-	-	-	-	-	-	-	-	-
Linesville borough, Crawford County	1 155	1 123	8	8	3	-	-	13	1.1	10	8
Linglestown CDP, Dauphin County	6 414	6 111	136	8	105	1	8	45	0.7	33	67
Linntown CDP, Union County	1 542	1 475	20	1	29	2	6	9	0.6	6	31
Linwood CDP, Delaware County	3 374	3 256	61	5	14	-	6	32	0.9	23	45
Lionville-Marchwood CDP, Chester County	6 298	5 814	161	7	234	1	17	64	1.0	41	76
Litchfield township, Bradford County	1 307	1 278	3	10	3	2	1	10	0.8	8	7
Lititz borough, Lancaster County	9 029	8 779	40	8	79	3	45	75	0.8	65	137
Little Beaver township, Lawrence County	1 310	1 302	3	-	-	-	-	5	0.4	5	8
Little Britain township, Lancaster County	3 514	3 448	23	1	8	-	4	30	0.9	26	42
Little Mahanoy township, Northumberland County	435	431	1	-	1	-	-	2	0.5	2	-
Little Meadows borough, Susquehanna County	290	284	-	-	2	-	-	4	1.4	4	2
Littlestown borough, Adams County	3 947	3 839	22	4	17	-	20	45	1.1	31	50
Liverpool borough, Perry County	876	864	-	1	6	-	-	5	0.6	5	8
Liverpool township, Perry County	966	953	12	-	-	-	-	1	0.1	1	1
Lock Haven city, Clinton County	9 149	8 807	131	14	75	1	39	82	0.9	70	102
Locust township, Columbia County	1 410	1 397	1	1	4	-	6	1	0.1	1	16
Locustdale CDP, Columbia County	70	70	-	-	-	-	-	-	-	-	-
Logan township, Blair County	11 925	11 736	70	8	50	1	7	53	0.4	46	48
Logan township, Clinton County	773	761	2	2	1	-	-	7	0.9	7	11
Logan township, Huntingdon County	703	687	11	1	1	-	-	3	0.4	3	1
Loganton borough, Clinton County	435	430	1	-	3	-	-	1	0.2	1	-
Loganville borough, York County	908	881	3	3	6	-	-	15	1.7	9	8
London Britain township, Chester County	2 797	2 700	25	1	26	1	11	33	1.2	27	47
Londonderry township, Bedford County	1 760	1 742	1	7	-	-	-	10	0.6	10	6
Londonderry township, Chester County	1 632	1 559	20	-	9	-	37	7	0.4	6	152
Londonderry township, Dauphin County	5 224	5 106	40	5	13	-	6	54	1.0	44	35
London Grove township, Chester County	5 265	4 812	127	12	23	-	194	97	1.8	58	695
Long Branch borough, Washington County	539	526	9	1	-	-	1	2	0.4	2	2
Longswamp township, Berks County	5 608	5 549	18	5	14	-	7	15	0.3	13	47
Lorain borough, Cambria County	747	727	12	-	6	-	-	2	0.3	2	-
Lorane CDP, Berks County	2 994	2 888	59	3	18	1	4	21	0.7	16	40
Loretto borough, Cambria County	1 190	1 147	30	-	6	1	3	3	0.3	3	15
Lower Allen CDP, Cumberland County	6 619	6 243	169	4	125	1	31	46	0.7	33	112
Lower Allen township, Cumberland County	17 437	14 946	1 889	22	330	10	105	135	0.8	86	641
Lower Alsace township, Berks County	4 478	4 324	31	-	40	-	50	33	0.7	25	127
Lower Augusta township, Northumberland County	1 079	1 062	2	-	6	-	-	9	0.8	8	3
Lower Burrell city, Westmoreland County	12 608	12 349	117	4	45	2	13	78	0.6	69	56
Lower Chanceford township, York County	2 899	2 839	12	10	16	2	9	11	0.4	10	12
Lower Chichester township, Delaware County	3 591	3 460	73	5	14	-	6	33	0.9	24	49
Lower Frankford township, Cumberland County	1 823	1 797	-	12	2	-	4	8	0.4	5	17
Lower Frederick township, Montgomery County	4 795	4 580	89	11	39	-	23	53	1.1	47	71
Lower Gwynedd township, Montgomery County	10 422	9 046	811	8	427	1	27	102	1.0	82	109
Lower Heidelberg township, Berks County	4 150	4 038	36	1	49	-	11	15	0.4	13	43
Lower Macungie township, Lehigh County	19 220	18 023	112	22	828	-	93	142	0.7	97	292
Lower Mahanoy township, Northumberland County	1 586	1 577	6	-	-	-	1	2	0.1	1	3
Lower Makefield township, Bucks County	32 681	30 498	592	24	1 217	1	95	254	0.8	211	463
Lower Merion township, Montgomery County	59 850	54 047	2 694	45	2 048	41	302	673	1.1	496	956
Lower Mifflin township, Cumberland County	1 620	1 600	9	-	-	-	1	10	0.6	10	11
Lower Milford township, Lehigh County	3 617	3 548	6	9	20	-	4	30	0.8	26	25
Lower Moreland township, Montgomery County	11 281	10 757	60	6	380	-	22	56	0.5	30	103
Lower Mount Bethel township, Northampton County	3 228	3 173	22	2	8	1	8	14	0.4	5	32
Lower Nazareth township, Northampton County	5 259	5 100	47	9	63	-	7	33	0.6	20	73
Lower Oxford township, Chester County	4 319	2 648	1 490	2	11	-	126	42	1.0	34	282
Lower Paxton township, Dauphin County	44 424	38 431	3 680	46	1 194	10	464	599	1.3	455	1 053
Lower Pottsgrove township, Montgomery County	11 213	10 004	921	12	101	4	29	142	1.3	110	137
Lower Providence township, Montgomery County	22 390	19 314	1 624	24	1 045	15	232	136	0.6	96	470
Lower Salford township, Montgomery County	12 893	12 044	379	7	302	6	40	115	0.9	95	183
Lower Saucon township, Northampton County	9 884	9 561	55	16	119	6	68	59	0.6	43	253
Lower Southampton township, Bucks County	19 276	18 571	207	12	264	2	80	140	0.7	105	272
Lower Swatara township, Dauphin County	8 149	7 636	250	4	125	1	47	86	1.1	69	156
Lower Towamensing township, Carbon County	3 173	3 133	-	4	2	-	14	20	0.6	11	33
Lower Turkeyfoot township, Somerset County	672	665	-	5	-	-	-	2	0.3	2	6
Lower Tyrone township, Fayette County	1 171	1 164	4	1	-	-	-	2	0.2	-	1
Lower Windsor township, York County	7 405	7 300	11	8	9	-	29	48	0.6	45	84
Lower Yoder township, Cambria County	3 029	2 980	25	-	10	2	2	10	0.3	10	12
Lowhill township, Lehigh County	1 869	1 826	6	2	6	-	6	23	1.2	16	19
Loyalhanna township, Westmoreland County	2 301	2 268	15	1	1	-	2	14	0.6	14	18
Loyalsock township, Lycoming County	10 876	10 312	287	14	114	1	36	112	1.0	96	93
Lucerne Mines CDP, Indiana County	951	938	10	-	1	-	-	2	0.2	2	8
Lumber township, Cameron County	241	236	-	1	-	-	-	4	1.7	4	-
Lumber City borough, Clearfield County	86	82	-	-	-	-	-	4	4.7	3	1
Lurgan township, Franklin County	2 014	1 989	2	1	4	1	7	10	0.5	10	10

Table 4. **Race and Hispanic or Latino: 2000**—Con.

[For information on confidentiality protection, nonsampling error, and definitions, see text]

Not Hispanic or Latino										
	One race							Two or more races		
	White									**State** **County** **Place and County Subdivision**
Total	Number	Percent of total population	Black or African American	American Indian and Alaska Native	Asian	Native Hawaiian and Other Pacific Islander	Some other race	Total	Two races excluding Some other race, and three or more races	
										PLACE AND COUNTY SUBDIVISION—Con.
938	931	97.9	1	-	-	-	-	6	5	Lime Ridge CDP, Columbia County
1 773	1 766	99.6	1	-	2	-	-	4	2	Limestone township, Clarion County
2 119	2 105	98.5	1	-	5	-	-	8	5	Limestone township, Lycoming County
1 001	986	98.2	5	-	-	-	1	9	9	Limestone township, Montour County
1 569	1 551	98.7	6	-	1	-	-	11	10	Limestone township, Union County
418	415	99.3	-	-	1	-	1	1	1	Limestone township, Warren County
1 209	1 194	98.0	8	1	4	-	-	2	2	Lincoln borough, Allegheny County
374	369	97.1	2	-	-	-	-	3	3	Lincoln township, Bedford County
319	318	99.7	1	-	-	-	-	-	-	Lincoln township, Huntingdon County
1 664	1 658	99.3	1	-	2	-	1	2	2	Lincoln township, Somerset County
112	112	100.0	-	-	-	-	-	-	-	Lincolnville CDP, Crawford County
1 147	1 118	96.8	8	8	3	-	-	10	10	Linesville borough, Crawford County
6 347	6 065	94.6	135	7	105	1	1	33	30	Linglestown CDP, Dauphin County
1 511	1 458	94.6	20	1	24	2	-	6	6	Linntown CDP, Union County
3 329	3 223	95.5	61	5	14	-	-	26	22	Linwood CDP, Delaware County
6 222	5 752	91.3	161	6	234	1	7	61	40	Lionville-Marchwood CDP, Chester County
1 300	1 275	97.6	3	10	3	-	-	9	8	Litchfield township, Bradford County
8 892	8 700	96.4	36	8	79	2	6	61	60	Lititz borough, Lancaster County
1 302	1 294	98.8	3	-	-	-	-	5	5	Little Beaver township, Lawrence County
3 472	3 414	97.2	23	1	8	-	-	26	26	Little Britain township, Lancaster County
435	431	99.1	1	-	1	-	-	2	2	Little Mahanoy township, Northumberland County
288	284	97.9	-	-	2	-	-	2	2	Little Meadows borough, Susquehanna County
3 897	3 814	96.6	22	3	17	-	5	36	31	Littlestown borough, Adams County
868	857	97.8	-	1	6	-	-	4	4	Liverpool borough, Perry County
965	952	98.6	12	-	-	-	-	1	1	Liverpool township, Perry County
9 047	8 744	95.6	126	14	75	1	11	76	70	Lock Haven city, Clinton County
1 394	1 387	98.4	1	1	4	-	-	1	1	Locust township, Columbia County
70	70	100.0	-	-	-	-	-	-	-	Locustdale CDP, Columbia County
11 877	11 699	98.1	68	8	50	1	-	51	46	Logan township, Blair County
762	751	97.2	1	2	1	-	-	7	7	Logan township, Clinton County
702	687	97.7	11	-	1	-	-	3	3	Logan township, Huntingdon County
435	430	98.9	1	-	3	-	-	1	1	Loganton borough, Clinton County
900	873	96.1	3	3	6	-	-	15	9	Loganville borough, York County
2 750	2 670	95.5	25	1	26	1	1	26	26	London Britain township, Chester County
1 754	1 736	98.6	1	7	-	-	-	10	10	Londonderry township, Bedford County
1 480	1 439	88.2	18	-	9	-	7	7	6	Londonderry township, Chester County
5 189	5 083	97.3	36	4	13	-	1	52	42	Londonderry township, Dauphin County
4 570	4 361	82.8	126	4	23	-	1	55	49	London Grove township, Chester County
537	524	97.2	9	1	-	-	1	2	2	Long Branch borough, Washington County
5 561	5 513	98.3	15	5	14	-	1	13	12	Longswamp township, Berks County
747	727	97.3	12	-	6	-	-	2	2	Lorain borough, Cambria County
2 954	2 860	95.5	54	3	18	1	1	17	16	Lorane CDP, Berks County
1 175	1 135	95.4	30	-	6	1	1	2	2	Loretto borough, Cambria County
6 507	6 168	93.2	164	4	123	1	5	42	32	Lower Allen CDP, Cumberland County
16 796	14 417	82.7	1 876	22	327	10	15	129	85	Lower Allen township, Cumberland County
4 351	4 256	95.0	27	-	40	-	4	24	21	Lower Alsace township, Berks County
1 076	1 060	98.2	2	-	6	-	-	8	8	Lower Augusta township, Northumberland County
12 552	12 308	97.6	117	4	45	2	8	68	66	Lower Burrell city, Westmoreland County
2 887	2 833	97.7	12	10	16	2	4	10	9	Lower Chanceford township, York County
3 542	3 423	95.3	73	5	14	-	-	27	23	Lower Chichester township, Delaware County
1 806	1 786	98.0	-	12	2	-	1	5	5	Lower Frankford township, Cumberland County
4 724	4 536	94.6	89	11	36	-	1	51	46	Lower Frederick township, Montgomery County
10 313	8 970	86.1	809	8	426	1	10	89	81	Lower Gwynedd township, Montgomery County
4 107	4 006	96.5	36	1	49	-	2	13	12	Lower Heidelberg township, Berks County
18 928	17 827	92.8	108	16	825	-	29	123	95	Lower Macungie township, Lehigh County
1 583	1 577	99.4	5	-	-	-	-	1	1	Lower Mahanoy township, Northumberland County
32 218	30 136	92.2	582	20	1 212	1	44	223	197	Lower Makefield township, Bucks County
58 894	53 423	89.3	2 669	32	2 044	39	97	590	469	Lower Merion township, Montgomery County
1 609	1 590	98.1	9	-	-	-	-	10	10	Lower Mifflin township, Cumberland County
3 592	3 528	97.5	6	9	20	-	2	27	26	Lower Milford township, Lehigh County
11 178	10 681	94.7	59	4	380	-	7	47	29	Lower Moreland township, Montgomery County
3 196	3 153	97.7	22	2	8	1	-	10	5	Lower Mount Bethel township, Northampton County
5 186	5 045	95.9	45	9	62	-	-	25	18	Lower Nazareth township, Northampton County
4 037	2 519	58.3	1 467	1	11	-	5	34	32	Lower Oxford township, Chester County
43 371	37 965	85.5	3 597	37	1 193	10	67	502	430	Lower Paxton township, Dauphin County
11 076	9 917	88.4	914	6	100	4	15	120	107	Lower Pottsgrove township, Montgomery County
21 920	19 087	85.2	1 615	20	1 040	14	24	120	95	Lower Providence township, Montgomery County
12 710	11 918	92.4	378	5	301	6	7	95	90	Lower Salford township, Montgomery County
9 631	9 388	95.0	52	15	119	6	6	45	39	Lower Saucon township, Northampton County
19 004	18 415	95.5	195	11	262	-	8	113	99	Lower Southampton township, Bucks County
7 993	7 544	92.6	244	3	125	1	4	72	63	Lower Swatara township, Dauphin County
3 140	3 121	98.4	-	4	2	-	-	13	10	Lower Towamensing township, Carbon County
666	659	98.1	-	5	-	-	-	2	2	Lower Turkeyfoot township, Somerset County
1 170	1 163	99.3	4	1	-	-	-	2	-	Lower Tyrone township, Fayette County
7 321	7 250	97.9	10	6	9	-	2	44	42	Lower Windsor township, York County
3 017	2 972	98.1	25	-	10	2	1	7	7	Lower Yoder township, Cambria County
1 850	1 818	97.3	6	1	6	-	-	19	16	Lowhill township, Lehigh County
2 283	2 250	97.8	15	1	1	-	2	14	14	Loyalhanna township, Westmoreland County
10 783	10 261	94.3	283	12	114	1	9	103	91	Loyalsock township, Lycoming County
943	930	97.8	10	-	1	-	-	2	2	Lucerne Mines CDP, Indiana County
241	236	97.9	-	1	-	-	-	4	4	Lumber township, Cameron County
85	82	95.3	-	-	-	-	-	3	3	Lumber City borough, Clearfield County
2 004	1 986	98.6	2	1	4	-	1	10	10	Lurgan township, Franklin County

Table 4. **Race and Hispanic or Latino: 2000**—Con.

[For information on confidentiality protection, nonsampling error, and definitions, see text]

State County Place and County Subdivision	Total population	Race									Hispanic or Latino (of any race)
		One race						Two or more races			
		White	Black or African American	American Indian and Alaska Native	Asian	Native Hawaiian and Other Pacific Islander	Some other race	Number	Percent of total population	Two races excluding Some other race, and three or more races	
PLACE AND COUNTY SUBDIVISION—Con.											
Luzerne township, Fayette County	4 683	4 442	176	5	5	-	1	54	1.2	51	15
Luzerne borough, Luzerne County	2 952	2 920	10	-	2	-	6	14	0.5	13	13
Lycoming township, Lycoming County	1 606	1 572	6	1	5	-	-	22	1.4	22	2
Lykens borough, Dauphin County	1 937	1 888	7	4	15	-	3	20	1.0	15	10
Lykens township, Dauphin County	1 095	1 085	3	-	-	-	-	7	0.6	6	-
Lynn township, Lehigh County	3 849	3 775	9	4	9	-	16	36	0.9	26	43
Lynnwood-Pricedale CDP	2 168	2 099	54	3	7	1	2	2	0.1	1	12
Fayette County (part)	967	960	-	3	2	-	2	-	-	-	-
Westmoreland County (part)	1 201	1 139	54	-	5	1	-	2	0.2	1	12
Lyons borough, Berks County	504	492	5	-	1	-	1	5	1.0	2	6
McAdoo borough, Schuylkill County	2 274	2 262	2	1	1	-	7	1	-	1	15
McAlisterville CDP, Juniata County	765	758	3	-	-	-	2	2	0.3	2	5
McCalmont township, Jefferson County	1 068	1 053	2	-	-	-	4	9	0.8	9	4
McCandless township, Allegheny County	29 022	27 449	375	15	926	2	41	214	0.7	185	202
McCandless Township CDP, Allegheny County	29 022	27 449	375	15	926	2	41	214	0.7	185	202
McChesneytown-Loyalhanna CDP, Westmoreland County	3 415	3 392	9	1	6	-	-	7	0.2	5	7
McClure borough, Snyder County	975	969	2	-	1	-	-	3	0.3	3	-
McConnellsburg borough, Fulton County	1 073	1 041	9	2	1	1	-	19	1.8	19	6
McDonald borough	2 281	2 102	144	3	1	2	4	25	1.1	20	6
Allegheny County (part)	415	389	22	-	1	-	-	3	0.7	3	-
Washington County (part)	1 866	1 713	122	3	-	2	4	22	1.2	17	6
McEwensville borough, Northumberland County	314	309	5	-	-	-	-	-	-	-	1
McGovern CDP, Washington County	2 538	2 488	40	-	3	-	-	7	0.3	7	13
McHenry township, Lycoming County	145	142	-	-	-	-	1	2	1.4	-	3
McIntyre township, Lycoming County	539	528	4	6	-	-	-	1	0.2	1	-
McKean borough, Erie County	389	387	1	-	-	-	-	1	0.3	1	2
McKean township, Erie County	4 619	4 536	26	18	5	-	13	21	0.5	20	33
McKeansburg CDP, Schuylkill County	155	154	-	-	-	-	-	1	0.6	-	1
McKeesport city, Allegheny County	24 040	17 406	5 881	66	30	2	141	514	2.1	451	361
McKees Rocks borough, Allegheny County	6 622	5 477	931	17	45	2	27	123	1.9	117	72
McMurray CDP, Washington County	4 726	4 630	26	1	46	-	7	16	0.3	14	34
McNett township, Lycoming County	211	199	8	2	-	-	-	2	0.9	2	1
McSherrystown borough, Adams County	2 691	2 634	14	6	5	1	8	23	0.9	18	44
Macungie borough, Lehigh County	3 039	2 883	41	2	64	1	25	23	0.8	16	41
McVeytown borough, Mifflin County	405	402	1	-	-	-	-	2	0.5	1	1
Madison township, Armstrong County	943	933	4	1	-	-	-	5	0.5	5	5
Madison township, Clarion County	1 442	1 438	2	1	-	-	-	1	0.1	-	7
Madison township, Columbia County	1 590	1 574	3	3	2	-	-	8	0.5	6	6
Madison township, Lackawanna County	2 542	2 509	12	3	3	-	3	12	0.5	11	13
Madison borough, Westmoreland County	510	507	-	-	1	-	-	2	0.4	2	-
Madisonburg CDP, Centre County	135	135	-	-	-	-	-	-	-	-	-
Mahaffey borough, Clearfield County	402	402	-	-	-	-	-	-	-	-	-
Mahanoy township, Schuylkill County	1 112	1 109	-	2	1	-	-	-	-	-	1
Mahanoy City borough, Schuylkill County	4 647	4 591	10	4	10	-	10	22	0.5	15	60
Mahoning township, Armstrong County	1 502	1 490	4	1	-	1	-	6	0.4	6	-
Mahoning township, Carbon County	3 978	3 909	9	16	18	-	3	23	0.6	18	16
Mahoning township, Lawrence County	3 447	3 407	10	4	6	-	4	16	0.5	11	12
Mahoning township, Montour County	4 263	4 006	82	1	116	-	26	32	0.8	29	73
Maidencreek township, Berks County	6 553	6 331	58	4	83	-	36	41	0.6	24	150
Main township, Columbia County	1 289	1 266	13	-	4	4	1	1	0.1	-	10
Mainville CDP, Columbia County	83	83	-	-	-	-	-	-	-	-	-
Malvern borough, Chester County	3 059	2 787	117	6	99	-	8	42	1.4	36	47
Manchester township, Wayne County	888	879	2	-	-	-	2	5	0.6	4	2
Manchester borough, York County	2 350	2 286	11	6	6	-	21	20	0.9	14	35
Manchester township, York County	12 700	11 973	266	15	218	3	110	115	0.9	83	211
Manheim borough, Lancaster County	4 784	4 611	30	4	48	1	29	61	1.3	40	81
Manheim township, Lancaster County	33 697	31 400	491	36	1 056	2	344	368	1.1	257	932
Manheim township, York County	3 119	3 076	-	8	9	-	2	24	0.8	18	8
Mann township, Bedford County	481	477	1	-	1	-	-	2	0.4	2	-
Manns Choice borough, Bedford County	291	290	-	-	-	-	-	1	0.3	1	-
Manor township, Armstrong County	4 231	4 167	26	5	4	1	4	24	0.6	21	16
Manor township, Lancaster County	16 498	15 779	223	16	208	2	128	142	0.9	111	376
Manor borough, Westmoreland County	2 796	2 779	3	2	6	-	2	4	0.1	4	24
Manorville borough, Armstrong County	401	396	-	-	1	-	-	4	1.0	4	2
Mansfield borough, Tioga County	3 411	3 184	142	11	26	-	13	35	1.0	32	34
Maple Glen CDP, Montgomery County	7 042	6 496	149	11	322	-	22	42	0.6	30	103
Mapleton borough, Huntingdon County	473	462	2	-	-	-	1	8	1.7	7	1
Marcus Hook borough, Delaware County	2 314	2 116	123	2	14	-	16	43	1.9	38	41
Marianna borough, Washington County	626	558	55	5	-	-	-	8	1.3	4	-
Marietta borough, Lancaster County	2 689	2 577	67	4	4	1	14	22	0.8	15	51
Marion township, Beaver County	940	923	6	-	-	1	-	10	1.1	3	7
Marion township, Berks County	1 573	1 529	16	6	2	-	7	13	0.8	7	22
Marion township, Butler County	1 330	1 310	8	3	1	4	-	4	0.3	3	3
Marion township, Centre County	978	972	1	2	-	-	-	3	0.3	3	2
Marion Center borough, Indiana County	451	451	-	-	-	-	-	-	-	-	-
Marion Heights borough, Northumberland County	735	730	-	1	-	-	-	4	0.5	4	3
Marklesburg borough, Huntingdon County	216	214	-	-	-	-	-	2	0.9	-	-
Markleysburg borough, Fayette County	282	277	5	-	-	-	-	-	-	-	-
Marlborough township, Montgomery County	3 104	3 028	22	4	5	-	20	25	0.8	19	34
Marlin CDP, Schuylkill County	640	636	4	-	-	-	-	-	-	-	3
Marple township, Delaware County	23 737	21 980	261	21	1 307	-	28	140	0.6	107	156
Mars borough, Butler County	1 746	1 723	8	1	7	1	2	4	0.2	1	7
Marshall township, Allegheny County	5 996	5 750	65	-	133	-	4	44	0.7	41	41

Table 4. **Race and Hispanic or Latino: 2000**—Con.

[For information on confidentiality protection, nonsampling error, and definitions, see text]

Not Hispanic or Latino										
	One race							Two or more races		
	White									**State** **County** **Place and County Subdivision**
Total	Number	Percent of total population	Black or African American	American Indian and Alaska Native	Asian	Native Hawaiian and Other Pacific Islander	Some other race	Total	Two races excluding Some other race, and three or more races	
										PLACE AND COUNTY SUBDIVISION—Con.
4 668	4 434	94.7	171	5	5	-	1	52	49	Luzerne township, Fayette County
2 939	2 913	98.7	10	-	2	-	-	14	13	Luzerne borough, Luzerne County
1 604	1 570	97.8	6	1	5	-	-	22	22	Lycoming township, Lycoming County
1 927	1 884	97.3	7	4	15	-	1	16	15	Lykens borough, Dauphin County
1 095	1 085	99.1	3	-	-	-	-	7	6	Lykens township, Dauphin County
3 806	3 751	97.5	8	4	8	-	5	30	23	Lynn township, Lehigh County
2 156	2 087	96.3	54	3	7	1	2	2	1	Lynnwood-Pricedale CDP
967	960	99.3	-	3	2	-	2	-	-	Fayette County (part)
1 189	1 127	93.8	54	-	5	1	-	2	1	Westmoreland County (part)
498	487	96.6	5	-	1	-	-	5	2	Lyons borough, Berks County
2 259	2 254	99.1	2	1	1	-	-	1	1	McAdoo borough, Schuylkill County
760	755	98.7	3	-	-	-	-	2	2	McAlisterville CDP, Juniata County
1 064	1 053	98.6	2	-	-	-	-	9	9	McCalmont township, Jefferson County
28 820	27 303	94.1	368	13	926	2	9	199	183	McCandless township, Allegheny County
28 820	27 303	94.1	368	13	926	2	9	199	183	McCandless Township CDP, Allegheny County
3 408	3 385	99.1	9	1	6	-	-	7	5	McChesneytown-Loyalhanna CDP, Westmoreland County
975	969	99.4	2	-	1	-	-	3	3	McClure borough, Snyder County
1 067	1 037	96.6	9	-	1	1	-	19	19	McConnellsburg borough, Fulton County
2 275	2 100	92.1	144	3	1	2	4	21	16	McDonald borough
415	389	93.7	22	-	1	-	-	3	3	Allegheny County (part)
1 860	1 711	91.7	122	3	-	2	4	18	13	Washington County (part)
313	308	98.1	5	-	-	-	-	-	-	McEwensville borough, Northumberland County
2 525	2 476	97.6	40	-	2	-	-	7	7	McGovern CDP, Washington County
142	142	97.9	-	-	-	-	-	-	-	McHenry township, Lycoming County
539	528	98.0	4	6	-	-	-	1	1	McIntyre township, Lycoming County
387	385	99.0	1	-	-	-	-	1	1	McKean borough, Erie County
4 586	4 516	97.8	25	18	5	-	1	21	20	McKean township, Erie County
154	154	99.4	-	-	-	-	-	-	-	McKeansburg CDP, Schuylkill County
23 679	17 238	71.7	5 822	58	30	1	78	452	419	McKeesport city, Allegheny County
6 550	5 440	82.2	922	9	45	2	14	118	114	McKees Rocks borough, Allegheny County
4 692	4 603	97.4	26	-	46	-	1	16	14	McMurray CDP, Washington County
210	198	93.8	8	2	-	-	-	2	2	McNett township, Lycoming County
2 647	2 608	96.9	13	6	5	1	1	13	13	McSherrystown borough, Adams County
2 998	2 861	94.1	38	2	64	1	11	21	15	Macungie borough, Lehigh County
404	402	99.3	1	-	-	-	-	1	1	McVeytown borough, Mifflin County
938	928	98.4	4	1	-	-	-	5	5	Madison township, Armstrong County
1 435	1 431	99.2	2	1	-	-	-	1	-	Madison township, Clarion County
1 584	1 569	98.7	3	3	2	-	-	7	6	Madison township, Columbia County
2 529	2 502	98.4	10	3	3	-	-	11	10	Madison township, Lackawanna County
510	507	99.4	-	-	1	-	-	2	2	Madison borough, Westmoreland County
135	135	100.0	-	-	-	-	-	-	-	Madisonburg CDP, Centre County
402	402	100.0	-	-	-	-	-	-	-	Mahaffey borough, Clearfield County
1 111	1 108	99.6	-	2	1	-	-	-	-	Mahanoy township, Schuylkill County
4 587	4 545	97.8	10	4	10	-	1	17	14	Mahanoy City borough, Schuylkill County
1 502	1 490	99.2	4	1	-	1	-	6	6	Mahoning township, Armstrong County
3 962	3 901	98.1	9	15	18	-	-	19	18	Mahoning township, Carbon County
3 435	3 398	98.6	10	4	6	-	1	16	11	Mahoning township, Lawrence County
4 190	3 969	93.1	81	1	116	-	1	22	21	Mahoning township, Montour County
6 403	6 231	95.1	58	4	83	-	-	27	20	Maidencreek township, Berks County
1 279	1 258	97.6	13	-	4	4	-	-	-	Main township, Columbia County
83	83	100.0	-	-	-	-	-	-	-	Mainville CDP, Columbia County
3 012	2 754	90.0	116	6	99	-	2	35	33	Malvern borough, Chester County
886	879	99.0	1	-	-	-	1	5	4	Manchester township, Wayne County
2 315	2 275	96.8	9	6	6	-	2	17	14	Manchester borough, York County
12 489	11 890	93.6	259	12	218	3	18	89	77	Manchester township, York County
4 703	4 567	95.5	30	4	47	1	1	53	38	Manheim borough, Lancaster County
32 765	30 895	91.7	470	31	1 047	2	32	288	230	Manheim township, Lancaster County
3 111	3 071	98.5	-	8	9	-	1	22	18	Manheim township, York County
481	477	99.2	1	-	1	-	-	2	2	Mann township, Bedford County
291	290	99.7	-	-	-	-	-	1	1	Manns Choice borough, Bedford County
4 215	4 158	98.3	25	5	3	1	1	22	21	Manor township, Armstrong County
16 122	15 557	94.3	208	16	206	2	13	120	107	Manor township, Lancaster County
2 772	2 758	98.6	2	2	5	-	1	4	4	Manor borough, Westmoreland County
399	394	98.3	-	-	1	-	-	4	4	Manorville borough, Armstrong County
3 377	3 163	92.7	142	10	26	-	5	31	31	Mansfield borough, Tioga County
6 939	6 430	91.3	146	9	322	-	2	30	28	Maple Glen CDP, Montgomery County
472	462	97.7	2	-	-	-	-	8	7	Mapleton borough, Huntingdon County
2 273	2 093	90.4	122	2	14	-	4	38	37	Marcus Hook borough, Delaware County
626	558	89.1	55	5	-	-	-	8	4	Marianna borough, Washington County
2 638	2 546	94.7	65	4	4	1	1	17	15	Marietta borough, Lancaster County
933	919	97.8	6	-	-	1	-	7	2	Marion township, Beaver County
1 551	1 522	96.8	16	6	2	-	-	5	5	Marion township, Berks County
1 327	1 309	98.4	8	1	1	4	-	4	3	Marion township, Butler County
976	971	99.3	1	1	-	-	-	3	3	Marion township, Centre County
451	451	100.0	-	-	-	-	-	-	-	Marion Center borough, Indiana County
732	727	98.9	-	1	-	-	-	4	4	Marion Heights borough, Northumberland County
216	214	99.1	-	-	-	-	-	2	-	Marklesburg borough, Huntingdon County
282	277	98.2	5	-	-	-	-	-	-	Markleysburg borough, Fayette County
3 070	3 008	96.9	22	3	5	-	10	22	17	Marlborough township, Montgomery County
637	634	99.1	3	-	-	-	-	-	-	Marlin CDP, Schuylkill County
23 581	21 856	92.1	258	20	1 301	-	16	130	104	Marple township, Delaware County
1 739	1 721	98.6	8	1	7	1	-	1	1	Mars borough, Butler County
5 955	5 716	95.3	65	-	133	-	-	41	41	Marshall township, Allegheny County

Table 4. **Race and Hispanic or Latino: 2000**—Con.

[For information on confidentiality protection, nonsampling error, and definitions, see text]

State County Place and County Subdivision	Total population	Race									Hispanic or Latino (of any race)
		One race						Two or more races			
		White	Black or African American	American Indian and Alaska Native	Asian	Native Hawaiian and Other Pacific Islander	Some other race	Number	Percent of total population	Two races excluding Some other race, and three or more races	
PLACE AND COUNTY SUBDIVISION—Con.											
Marshallton CDP, Northumberland County	1 437	1 430	2	-	-	-	1	4	0.3	4	8
Martic township, Lancaster County	4 990	4 906	24	12	8	1	10	29	0.6	21	68
Martinsburg borough, Blair County	2 236	2 224	-	2	1	-	1	8	0.4	6	8
Marysville borough, Perry County	2 306	2 270	4	-	2	-	5	25	1.1	14	5
Masontown borough, Fayette County	3 611	3 368	202	8	1	-	11	21	0.6	18	8
Matamoras borough, Pike County	2 312	2 232	14	8	22	-	12	24	1.0	18	74
Maxatawny township, Berks County	5 982	5 746	119	5	36	8	20	48	0.8	42	87
Mayberry township, Montour County	244	231	5	-	2	-	5	1	0.4	-	6
Mayfield borough, Lackawanna County	1 756	1 746	1	2	3	-	1	3	0.2	3	7
Maytown CDP, Lancaster County	2 604	2 541	18	2	18	-	7	18	0.7	13	51
Mead township, Warren County	1 555	1 541	1	-	1	1	-	11	0.7	7	4
Meadowood CDP, Butler County	2 912	2 875	21	1	6	-	-	9	0.3	8	4
Meadville city, Crawford County	13 685	12 587	686	24	86	6	46	250	1.8	215	152
Mechanicsburg borough, Cumberland County	9 042	8 768	39	8	104	-	25	98	1.1	78	75
Mechanicsville CDP, Montour County	3 099	2 945	28	1	96	-	14	15	0.5	14	32
Mechanicsville borough, Schuylkill County	515	506	1	-	1	-	-	7	1.4	7	4
Media borough, Delaware County	5 533	4 483	787	8	111	1	36	107	1.9	84	104
Mehoopany township, Wyoming County	993	977	1	7	-	-	-	8	0.8	8	-
Menallen township, Adams County	2 974	2 777	27	6	1	1	122	40	1.3	15	273
Menallen township, Fayette County	4 644	4 448	145	6	5	-	-	40	0.9	32	16
Menno township, Mifflin County	1 763	1 719	29	-	1	-	3	11	0.6	9	7
Mercer township, Butler County	1 183	1 171	6	-	-	-	-	6	0.5	5	7
Mercer borough, Mercer County	2 391	2 306	52	4	5	1	4	19	0.8	13	20
Mercersburg borough, Franklin County	1 540	1 418	100	-	9	-	8	5	0.3	5	21
Meridian CDP, Butler County	3 794	3 765	7	3	11	3	-	5	0.1	4	14
Meshoppen borough, Wyoming County	459	456	-	1	-	-	1	1	0.2	1	1
Meshoppen township, Wyoming County	877	868	-	-	4	-	2	3	0.3	3	3
Metal township, Franklin County	1 721	1 705	6	-	3	-	4	3	0.2	1	7
Mexico CDP, Juniata County	279	275	3	-	-	-	-	1	0.4	1	-
Meyersdale borough, Somerset County	2 473	2 457	6	3	4	-	-	3	0.1	3	18
Middleburg borough, Snyder County	1 382	1 362	6	-	4	-	3	7	0.5	6	5
Middlebury township, Tioga County	1 221	1 202	-	1	2	-	11	5	0.4	4	10
Middlecreek township, Snyder County	1 971	1 955	2	-	2	-	2	10	0.5	10	11
Middlecreek township, Somerset County	797	791	-	1	-	-	-	5	0.6	5	5
Middle Paxton township, Dauphin County	4 823	4 727	13	8	20	1	23	31	0.6	26	34
Middleport borough, Schuylkill County	458	456	-	1	-	-	1	-	-	-	1
Middlesex township, Butler County	5 586	5 524	14	5	9	1	11	22	0.4	14	38
Middlesex township, Cumberland County	6 669	6 401	100	7	53	3	29	76	1.1	68	84
Middle Smithfield township, Monroe County	11 495	9 798	881	25	151	1	365	274	2.4	174	990
Middle Taylor township, Cambria County	792	785	4	-	1	-	-	2	0.3	-	12
Middletown township, Bucks County	44 141	41 432	927	65	1 061	2	243	411	0.9	323	757
Middletown borough, Dauphin County	9 242	8 204	678	25	49	4	85	197	2.1	162	294
Middletown township, Delaware County	16 064	15 145	495	5	275	3	25	116	0.7	101	139
Middletown CDP, Northampton County	7 378	7 000	153	4	69	-	82	70	0.9	40	318
Middletown township, Susquehanna County	340	333	-	2	-	-	1	4	1.2	2	6
Midland borough, Beaver County	3 137	2 375	654	14	-	-	28	66	2.1	53	116
Midway CDP, Adams County	2 323	2 266	15	1	3	-	27	11	0.5	9	60
Midway borough, Washington County	982	971	5	-	2	-	-	4	0.4	4	6
Mifflin township, Columbia County	2 251	2 222	-	4	16	-	-	9	0.4	8	5
Mifflin township, Dauphin County	662	651	8	1	-	-	1	1	0.2	1	-
Mifflin borough, Juniata County	627	582	-	8	2	2	24	9	1.4	2	40
Mifflin township, Lycoming County	1 145	1 131	2	3	2	-	-	7	0.6	4	-
Mifflinburg borough, Union County	3 594	3 528	16	3	8	1	12	26	0.7	23	27
Mifflintown borough, Juniata County	861	809	-	2	2	32	12	4	0.5	-	75
Mifflinville CDP, Columbia County	1 213	1 201	-	-	9	-	-	3	0.2	3	5
Miles township, Centre County	1 573	1 552	11	3	2	-	-	5	0.3	5	2
Milesburg borough, Centre County	1 187	1 178	2	6	-	-	1	-	-	-	7
Milford township, Bucks County	8 810	8 612	61	8	57	1	28	43	0.5	33	90
Milford township, Juniata County	1 758	1 676	3	3	12	-	38	26	1.5	9	105
Milford borough, Pike County	1 104	1 062	15	5	6	-	6	10	0.9	9	16
Milford township, Pike County	1 292	1 252	18	1	9	-	1	11	0.9	5	45
Milford township, Somerset County	1 561	1 558	1	-	1	-	-	1	0.1	1	3
Millbourne borough, Delaware County	943	201	162	2	512	-	24	42	4.5	11	57
Millcreek township, Clarion County	415	409	2	-	-	-	-	4	1.0	4	-
Millcreek township, Erie County	52 129	50 332	570	45	698	7	155	322	0.6	271	518
Mill Creek borough, Huntingdon County	351	348	1	-	-	-	-	2	0.6	2	-
Millcreek township, Lebanon County	2 921	2 857	22	-	5	-	17	20	0.7	18	37
Mill Creek township, Lycoming County	572	558	-	2	-	-	4	8	1.4	2	4
Mill Creek township, Mercer County	639	631	4	-	-	-	1	3	0.5	2	1
Miller township, Huntingdon County	514	511	3	-	-	-	-	-	-	-	-
Miller township, Perry County	953	938	1	1	-	-	-	13	1.4	11	18
Millersburg borough, Dauphin County	2 562	2 524	6	3	13	-	8	8	0.3	7	28
Millerstown borough, Perry County	679	673	2	-	1	-	-	3	0.4	3	6
Millersville borough, Lancaster County	7 774	7 187	335	5	87	6	76	78	1.0	57	198
Mill Hall borough, Clinton County	1 568	1 555	1	1	4	-	1	6	0.4	4	2
Millheim borough, Centre County	749	743	1	-	-	-	-	5	0.7	4	-
Millstone township, Elk County	95	90	-	1	-	-	-	4	4.2	4	-
Millvale borough, Allegheny County	4 028	3 907	39	8	7	-	27	40	1.0	31	36
Mill Village borough, Erie County	412	405	1	-	-	-	4	2	0.5	2	-
Millville borough, Columbia County	991	980	2	-	6	-	-	3	0.3	3	3
Milroy CDP, Mifflin County	1 386	1 380	-	-	-	-	-	6	0.4	2	6
Milton borough, Northumberland County	6 650	6 305	158	8	14	-	63	102	1.5	82	144
Mineral township, Venango County	533	524	-	1	4	-	-	4	0.8	4	-
Minersville borough, Schuylkill County	4 552	4 484	20	3	8	1	3	33	0.7	28	26
Modena borough, Chester County	610	461	110	3	-	-	11	25	4.1	22	71
Mohnton borough, Berks County	2 963	2 868	33	2	13	-	26	21	0.7	15	50

Table 4. **Race and Hispanic or Latino: 2000**—Con.

[For information on confidentiality protection, nonsampling error, and definitions, see text]

Not Hispanic or Latino										
	One race							Two or more races		
	White									**State** **County** **Place and County Subdivision**
Total	Number	Percent of total population	Black or African American	American Indian and Alaska Native	Asian	Native Hawaiian and Other Pacific Islander	Some other race	Total	Two races excluding Some other race, and three or more races	
										PLACE AND COUNTY SUBDIVISION—Con.
1 429	1 423	99.0	2	-	-	-	-	4	4	Marshallton CDP, Northumberland County
4 922	4 862	97.4	20	9	8	1	2	20	19	Martic township, Lancaster County
2 228	2 217	99.2	-	2	1	-	-	8	6	Martinsburg borough, Blair County
2 301	2 269	98.4	4	-	2	-	2	24	14	Marysville borough, Perry County
3 603	3 360	93.0	202	8	1	-	11	21	18	Masontown borough, Fayette County
2 238	2 178	94.2	11	8	22	-	1	18	18	Matamoras borough, Pike County
5 895	5 683	95.0	116	5	36	8	3	44	41	Maxatawny township, Berks County
238	231	94.7	5	-	2	-	-	-	-	Mayberry township, Montour County
1 749	1 741	99.1	-	2	3	-	-	3	3	Mayfield borough, Lackawanna County
2 553	2 504	96.2	15	2	15	-	2	15	13	Maytown CDP, Lancaster County
1 551	1 537	98.8	1	-	1	1	-	11	7	Mead township, Warren County
2 908	2 871	98.6	21	1	6	-	-	9	8	Meadowood CDP, Butler County
13 533	12 496	91.3	683	19	86	5	18	226	210	Meadville city, Crawford County
8 967	8 723	96.5	39	8	102	-	4	91	75	Mechanicsburg borough, Cumberland County
3 067	2 927	94.4	28	1	96	-	-	15	14	Mechanicsville CDP, Montour County
511	502	97.5	1	-	1	-	-	7	7	Mechanicsville borough, Schuylkill County
5 429	4 420	79.9	777	6	111	1	17	97	78	Media borough, Delaware County
993	977	98.4	1	7	-	-	-	8	8	Mehoopany township, Wyoming County
2 701	2 637	88.7	26	5	1	1	11	20	15	Menallen township, Adams County
4 628	4 437	95.5	145	5	5	-	-	36	28	Menallen township, Fayette County
1 756	1 717	97.4	28	-	1	-	-	10	9	Menno township, Mifflin County
1 176	1 164	98.4	6	-	-	-	-	6	5	Mercer township, Butler County
2 371	2 297	96.1	51	4	5	-	-	14	12	Mercer borough, Mercer County
1 519	1 406	91.3	96	-	9	-	3	5	5	Mercersburg borough, Franklin County
3 780	3 752	98.9	7	3	11	3	-	4	4	Meridian CDP, Butler County
458	456	99.3	-	1	-	-	-	1	1	Meshoppen borough, Wyoming County
874	866	98.7	-	-	4	-	1	3	3	Meshoppen township, Wyoming County
1 714	1 702	98.9	6	-	3	-	-	3	1	Metal township, Franklin County
279	275	98.6	3	-	-	-	-	1	1	Mexico CDP, Juniata County
2 455	2 439	98.6	6	3	4	-	-	3	3	Meyersdale borough, Somerset County
1 377	1 361	98.5	6	-	4	-	-	6	6	Middleburg borough, Snyder County
1 211	1 198	98.1	-	1	2	-	5	5	4	Middlebury township, Tioga County
1 960	1 946	98.7	2	-	2	-	-	10	10	Middlecreek township, Snyder County
792	788	98.9	-	-	-	-	-	4	4	Middlecreek township, Somerset County
4 789	4 711	97.7	13	8	20	1	5	31	26	Middle Paxton township, Dauphin County
457	456	99.6	-	1	-	-	-	-	-	Middleport borough, Schuylkill County
5 548	5 498	98.4	14	5	9	1	1	20	14	Middlesex township, Butler County
6 585	6 345	95.1	99	7	53	3	9	69	65	Middlesex township, Cumberland County
10 505	9 287	80.8	852	17	151	1	18	179	132	Middle Smithfield township, Monroe County
780	777	98.1	2	-	1	-	-	-	-	Middle Taylor township, Cambria County
43 384	40 963	92.8	905	49	1 055	2	48	362	305	Middletown township, Bucks County
8 948	8 052	87.1	665	25	49	4	13	140	136	Middletown borough, Dauphin County
15 925	15 049	93.7	490	5	275	2	9	95	84	Middletown township, Delaware County
7 060	6 784	91.9	145	4	69	-	6	52	39	Middletown CDP, Northampton County
334	332	97.6	-	-	-	-	-	2	2	Middletown township, Susquehanna County
3 021	2 292	73.1	654	12	-	-	10	53	50	Midland borough, Beaver County
2 263	2 233	96.1	15	1	3	-	1	10	9	Midway CDP, Adams County
976	967	98.5	4	-	2	-	-	3	3	Midway borough, Washington County
2 246	2 217	98.5	-	4	16	-	-	9	8	Mifflin township, Columbia County
662	651	98.3	8	1	-	-	1	1	1	Mifflin township, Dauphin County
587	569	90.7	-	8	2	1	-	7	2	Mifflin borough, Juniata County
1 145	1 131	98.8	2	3	2	-	-	7	4	Mifflin township, Lycoming County
3 567	3 514	97.8	16	3	8	1	-	25	23	Mifflinburg borough, Union County
786	781	90.7	-	2	2	-	-	1	-	Mifflintown borough, Juniata County
1 208	1 196	98.6	-	-	9	-	-	3	3	Mifflinville CDP, Columbia County
1 571	1 552	98.7	11	3	2	-	-	3	3	Miles township, Centre County
1 180	1 172	98.7	2	6	-	-	-	-	-	Milesburg borough, Centre County
8 720	8 547	97.0	59	8	57	1	16	32	30	Milford township, Bucks County
1 653	1 628	92.6	3	3	12	-	1	6	6	Milford township, Juniata County
1 088	1 047	94.8	14	5	6	-	6	10	9	Milford borough, Pike County
1 247	1 213	93.9	18	1	9	-	-	6	5	Milford township, Pike County
1 558	1 555	99.6	1	-	1	-	-	1	1	Milford township, Somerset County
886	176	18.7	157	1	509	-	4	39	11	Millbourne borough, Delaware County
415	409	98.6	2	-	-	-	-	4	4	Millcreek township, Clarion County
51 611	49 979	95.9	560	42	692	7	47	284	259	Millcreek township, Erie County
351	348	99.1	1	-	-	-	-	2	2	Mill Creek borough, Huntingdon County
2 884	2 836	97.1	22	-	5	-	2	19	18	Millcreek township, Lebanon County
568	558	97.6	-	2	-	-	-	8	2	Mill Creek township, Lycoming County
638	631	98.7	3	-	-	-	1	3	2	Mill Creek township, Mercer County
514	511	99.4	3	-	-	-	-	-	-	Miller township, Huntingdon County
935	921	96.6	1	1	-	-	-	12	11	Miller township, Perry County
2 534	2 504	97.7	6	3	13	-	-	8	7	Millersburg borough, Dauphin County
673	670	98.7	2	-	1	-	-	-	-	Millerstown borough, Perry County
7 576	7 097	91.3	330	3	81	5	2	58	52	Millersville borough, Lancaster County
1 566	1 554	99.1	1	1	4	-	-	6	4	Mill Hall borough, Clinton County
749	743	99.2	1	-	-	-	-	5	4	Millheim borough, Centre County
95	90	94.7	-	1	-	-	-	4	4	Millstone township, Elk County
3 992	3 887	96.5	39	8	7	-	16	35	29	Millvale borough, Allegheny County
412	405	98.3	1	-	-	-	4	2	2	Mill Village borough, Erie County
988	977	98.6	2	-	6	-	-	3	3	Millville borough, Columbia County
1 380	1 378	99.4	-	-	-	-	-	2	2	Milroy CDP, Mifflin County
6 506	6 246	93.9	152	7	14	-	3	84	77	Milton borough, Northumberland County
533	524	98.3	-	1	4	-	-	4	4	Mineral township, Venango County
4 526	4 466	98.1	20	2	8	1	1	28	26	Minersville borough, Schuylkill County
539	407	66.7	107	3	-	-	-	22	22	Modena borough, Chester County
2 913	2 848	96.1	33	2	12	-	2	16	13	Mohnton borough, Berks County

Table 4. **Race and Hispanic or Latino: 2000**—Con.

[For information on confidentiality protection, nonsampling error, and definitions, see text]

State County Place and County Subdivision	Total population	Race									Hispanic or Latino (of any race)
		One race						Two or more races			
		White	Black or African American	American Indian and Alaska Native	Asian	Native Hawaiian and Other Pacific Islander	Some other race	Number	Percent of total population	Two races excluding Some other race, and three or more races	
PLACE AND COUNTY SUBDIVISION—Con.											
Monaca borough, Beaver County	6 286	6 105	122	-	14	-	3	42	0.7	37	38
Monaghan township, York County	2 132	2 102	8	2	7	-	4	9	0.4	8	23
Monessen city, Westmoreland County	8 669	7 257	1 213	8	20	1	29	141	1.6	123	71
Monongahela township, Greene County	1 714	1 700	4	2	2	-	1	5	0.3	5	5
Monongahela city, Washington County	4 761	4 520	155	4	9	-	20	53	1.1	49	34
Monroe township, Bedford County	1 372	1 342	4	5	2	-	-	19	1.4	19	8
Monroe borough, Bradford County	514	499	2	2	-	-	3	8	1.6	8	3
Monroe township, Bradford County	1 271	1 248	1	9	-	-	-	13	1.0	13	4
Monroe township, Clarion County	1 587	1 576	-	2	2	-	2	5	0.3	4	6
Monroe township, Cumberland County	5 530	5 452	12	2	31	1	1	31	0.6	29	26
Monroe township, Juniata County	2 042	2 025	7	1	-	-	2	7	0.3	7	7
Monroe township, Snyder County	4 012	3 920	10	2	43	-	7	30	0.7	23	21
Monroe township, Wyoming County	1 836	1 820	4	-	2	-	2	8	0.4	8	7
Mont Alto borough, Franklin County	1 357	1 326	13	2	11	-	1	4	0.3	4	3
Montgomery township, Franklin County	4 949	4 911	12	6	3	-	8	9	0.2	9	22
Montgomery township, Indiana County	1 706	1 689	2	2	-	-	-	13	0.8	12	5
Montgomery borough, Lycoming County	1 695	1 662	9	6	6	-	5	7	0.4	7	19
Montgomery township, Montgomery County	22 025	18 853	852	16	2 023	3	62	216	1.0	160	279
Montgomeryville CDP, Montgomery County	12 031	10 533	392	7	933	3	48	115	1.0	83	165
Montour township, Columbia County	1 437	1 407	6	2	3	-	3	16	1.1	16	12
Montoursville borough, Lycoming County	4 777	4 730	5	3	16	-	3	20	0.4	17	20
Montrose borough, Susquehanna County	1 664	1 645	8	-	1	-	1	9	0.5	5	5
Monument CDP, Centre County	133	131	-	-	-	-	-	2	1.5	2	-
Moon township, Allegheny County	22 290	20 768	798	14	433	5	56	216	1.0	181	220
Moore township, Northampton County	8 673	8 569	31	4	18	3	19	29	0.3	19	88
Moosic borough, Lackawanna County	5 575	5 502	16	-	27	-	14	16	0.3	15	30
Moreland township, Lycoming County	1 036	1 031	2	1	-	-	-	2	0.2	2	-
Morgan township, Greene County	2 600	2 566	12	6	2	-	1	13	0.5	12	10
Morris township, Clearfield County	3 063	3 046	2	1	5	-	1	8	0.3	7	21
Morris township, Greene County	1 040	1 026	12	1	-	-	-	1	0.1	1	3
Morris township, Huntingdon County	416	406	-	-	-	-	9	1	0.2	1	9
Morris township, Tioga County	646	637	1	3	2	-	-	3	0.5	3	2
Morris township, Washington County	1 272	1 256	6	-	2	-	-	8	0.6	8	3
Morrisville borough, Bucks County	10 023	7 615	1 918	18	120	-	208	144	1.4	97	483
Morrisville CDP, Greene County	1 443	1 411	8	1	21	1	-	1	0.1	1	6
Morton borough, Delaware County	2 715	1 897	664	2	106	-	9	37	1.4	32	31
Moscow borough, Lackawanna County	1 883	1 863	6	-	9	-	-	5	0.3	3	11
Mountainhome CDP, Monroe County	1 169	1 116	32	3	6	-	8	4	0.3	2	24
Mountain Top CDP, Luzerne County	15 269	14 814	82	4	248	-	36	85	0.6	70	165
Mount Carbon borough, Schuylkill County	87	87	-	-	-	-	-	-	-	-	-
Mount Carmel borough, Northumberland County	6 390	6 298	4	10	18	1	16	43	0.7	38	57
Mount Carmel township, Northumberland County	2 701	2 689	-	-	3	1	1	7	0.3	6	3
Mount Cobb CDP, Lackawanna County	2 140	2 113	2	2	3	-	1	19	0.9	19	7
Mount Gretna borough, Lebanon County	242	240	-	-	2	-	-	-	-	-	-
Mount Gretna Heights CDP, Lebanon County	360	343	2	-	3	3	1	8	2.2	4	5
Mount Holly Springs borough, Cumberland County	1 925	1 883	17	1	10	-	6	8	0.4	7	23
Mount Jewett borough, McKean County	1 070	1 065	-	3	1	-	-	1	0.1	1	2
Mount Joy township, Adams County	3 232	3 115	47	11	15	-	22	22	0.7	14	64
Mount Joy borough, Lancaster County	6 765	6 475	100	8	34	-	77	71	1.0	49	209
Mount Joy township, Lancaster County	7 944	7 717	20	11	85	4	57	50	0.6	33	110
Mount Lebanon township, Allegheny County	33 017	31 766	202	23	757	4	61	204	0.6	154	263
Mount Lebanon CDP, Allegheny County	33 017	31 766	202	23	757	4	61	204	0.6	154	263
Mount Oliver borough, Allegheny County	3 970	3 325	466	9	65	1	27	77	1.9	65	43
Mount Penn borough, Berks County	3 016	2 909	32	1	32	-	15	27	0.9	23	102
Mount Pleasant township, Adams County	4 420	4 351	19	6	17	-	15	12	0.3	10	75
Mount Pleasant township, Columbia County	1 459	1 441	2	-	7	-	1	8	0.5	8	3
Mount Pleasant township, Washington County	3 422	3 302	102	-	3	-	-	15	0.4	14	3
Mount Pleasant township, Wayne County	1 345	1 336	2	-	2	-	3	2	0.1	-	20
Mount Pleasant borough, Westmoreland County	4 728	4 591	79	7	11	-	7	33	0.7	25	15
Mount Pleasant township, Westmoreland County	11 153	11 064	28	1	5	1	11	43	0.4	37	44
Mount Pleasant Mills CDP, Snyder County	342	341	-	-	-	-	-	1	0.3	1	-
Mount Pocono borough, Monroe County	2 742	2 247	297	4	25	-	97	72	2.6	27	278
Mount Union borough, Huntingdon County	2 504	2 166	276	1	-	-	8	53	2.1	49	30
Mountville borough, Lancaster County	2 444	2 327	32	1	24	-	32	28	1.1	18	67
Mount Wolf borough, York County	1 373	1 332	17	2	3	-	3	16	1.2	13	22
Muddy Creek township, Butler County	2 267	2 233	4	8	7	1	2	12	0.5	9	10
Muhlenberg township, Berks County	16 305	15 568	198	6	115	-	271	147	0.9	98	638
Muncy borough, Lycoming County	2 663	2 622	1	2	6	-	8	24	0.9	21	25
Muncy township, Lycoming County	1 059	1 033	1	10	4	-	2	9	0.8	9	7
Muncy Creek township, Lycoming County	3 487	3 441	6	4	21	-	3	12	0.3	12	8
Munhall borough, Allegheny County	12 264	11 624	415	2	75	-	35	113	0.9	102	98
Municipality of Monroeville borough, Allegheny County	29 349	25 118	2 432	41	1 294	13	89	362	1.2	311	225
Municipality of Murrysville borough, Westmoreland County	18 872	18 000	116	9	619	2	31	95	0.5	86	106
Munster township, Cambria County	675	672	1	-	-	-	-	2	0.3	2	-
Myerstown borough, Lebanon County	3 171	3 091	46	-	14	-	7	13	0.4	9	30
Nanticoke city, Luzerne County	10 955	10 828	30	11	28	1	17	40	0.4	31	49
Nanty-Glo borough, Cambria County	3 054	3 036	7	1	-	-	1	9	0.3	9	9
Napier township, Bedford County	2 145	2 118	13	2	5	-	5	2	0.1	2	14
Narberth borough, Montgomery County	4 233	4 031	50	5	96	-	6	45	1.1	36	59
Nazareth borough, Northampton County	6 023	5 930	33	5	24	-	17	14	0.2	12	57
Nelson township, Tioga County	587	578	1	1	-	-	-	7	1.2	5	-
Nemacolin CDP, Greene County	1 034	1 009	5	2	-	-	-	18	1.7	15	15
Nescopeck borough, Luzerne County	1 528	1 501	8	5	3	-	5	6	0.4	6	19

Table 4. **Race and Hispanic or Latino: 2000**—Con.

[For information on confidentiality protection, nonsampling error, and definitions, see text]

Not Hispanic or Latino										
	One race							Two or more races		
	White									**State** **County** **Place and County Subdivision**
Total	Number	Percent of total population	Black or African American	American Indian and Alaska Native	Asian	Native Hawaiian and Other Pacific Islander	Some other race	Total	Two races excluding Some other race, and three or more races	
										PLACE AND COUNTY SUBDIVISION—Con.
6 248	6 076	96.7	118	-	14	-	1	39	34	Monaca borough, Beaver County
2 109	2 084	97.7	8	2	7	-	-	8	7	Monaghan township, York County
8 598	7 203	83.1	1 210	7	18	1	24	135	122	Monessen city, Westmoreland County
1 709	1 697	99.0	4	2	2	-	-	4	4	Monongahela township, Greene County
4 727	4 499	94.5	155	4	9	-	11	49	47	Monongahela city, Washington County
1 364	1 335	97.3	4	4	2	-	-	19	19	Monroe township, Bedford County
511	499	97.1	2	2	-	-	-	8	8	Monroe borough, Bradford County
1 267	1 247	98.1	1	9	-	-	-	10	10	Monroe township, Bradford County
1 581	1 573	99.1	-	2	2	-	-	4	4	Monroe township, Clarion County
5 504	5 427	98.1	12	2	31	1	-	31	29	Monroe township, Cumberland County
2 035	2 020	98.9	7	1	-	-	-	7	7	Monroe township, Juniata County
3 991	3 908	97.4	9	2	43	-	-	29	23	Monroe township, Snyder County
1 829	1 817	99.0	4	-	2	-	2	4	4	Monroe township, Wyoming County
1 354	1 324	97.6	13	2	11	-	-	4	4	Mont Alto borough, Franklin County
4 927	4 893	98.9	12	6	3	-	4	9	9	Montgomery township, Franklin County
1 701	1 684	98.7	2	2	-	-	-	13	12	Montgomery township, Indiana County
1 676	1 649	97.3	8	6	6	-	-	7	7	Montgomery borough, Lycoming County
21 746	18 644	84.6	844	14	2 022	3	32	187	154	Montgomery township, Montgomery County
11 866	10 416	86.6	387	6	932	3	23	99	78	Montgomeryville CDP, Montgomery County
1 425	1 400	97.4	5	1	3	-	-	16	16	Montour township, Columbia County
4 757	4 714	98.7	5	3	16	-	-	19	17	Montoursville borough, Lycoming County
1 659	1 641	98.6	8	-	1	-	-	9	5	Montrose borough, Susquehanna County
133	131	98.5	-	-	-	-	-	2	2	Monument CDP, Centre County
22 070	20 607	92.4	794	13	433	5	31	187	159	Moon township, Allegheny County
8 585	8 504	98.1	28	4	17	3	4	25	19	Moore township, Northampton County
5 545	5 485	98.4	16	-	25	-	6	13	13	Moosic borough, Lackawanna County
1 036	1 031	99.5	2	1	-	-	-	2	2	Moreland township, Lycoming County
2 590	2 564	98.6	11	5	2	-	-	8	8	Morgan township, Greene County
3 042	3 027	98.8	2	1	5	-	-	7	7	Morris township, Clearfield County
1 037	1 024	98.5	12	1	-	-	-	-	-	Morris township, Greene County
407	406	97.6	-	-	-	-	-	1	1	Morris township, Huntingdon County
644	635	98.3	1	3	2	-	-	3	3	Morris township, Tioga County
1 269	1 253	98.5	6	-	2	-	-	8	8	Morris township, Washington County
9 540	7 394	73.8	1 885	18	116	-	12	115	91	Morrisville borough, Bucks County
1 437	1 405	97.4	8	1	21	1	-	1	1	Morrisville CDP, Greene County
2 684	1 883	69.4	656	2	106	-	3	34	31	Morton borough, Delaware County
1 872	1 855	98.5	6	-	8	-	-	3	3	Moscow borough, Lackawanna County
1 145	1 101	94.2	32	2	6	-	-	4	2	Mountainhome CDP, Monroe County
15 104	14 692	96.2	74	4	248	-	9	77	68	Mountain Top CDP, Luzerne County
87	87	100.0	-	-	-	-	-	-	-	Mount Carbon borough, Schuylkill County
6 333	6 271	98.1	4	9	16	1	2	30	28	Mount Carmel borough, Northumberland County
2 698	2 688	99.5	-	-	3	1	-	6	6	Mount Carmel township, Northumberland County
2 133	2 108	98.5	2	2	1	-	1	19	19	Mount Cobb CDP, Lackawanna County
242	240	99.2	-	-	2	-	-	-	-	Mount Gretna borough, Lebanon County
355	341	94.7	2	-	2	2	-	8	4	Mount Gretna Heights CDP, Lebanon County
1 902	1 868	97.0	16	1	10	-	-	7	7	Mount Holly Springs borough, Cumberland County
1 068	1 063	99.3	-	3	1	-	-	1	1	Mount Jewett borough, McKean County
3 168	3 085	95.5	42	10	15	-	6	10	10	Mount Joy township, Adams County
6 556	6 363	94.1	93	8	34	-	5	53	49	Mount Joy borough, Lancaster County
7 834	7 663	96.5	20	11	85	1	10	44	33	Mount Joy township, Lancaster County
32 754	31 569	95.6	200	22	756	4	20	183	151	Mount Lebanon township, Allegheny County
32 754	31 569	95.6	200	22	756	4	20	183	151	Mount Lebanon CDP, Allegheny County
3 927	3 306	83.3	466	2	65	1	17	70	61	Mount Oliver borough, Allegheny County
2 914	2 829	93.8	31	1	32	-	-	21	20	Mount Penn borough, Berks County
4 345	4 295	97.2	17	4	17	-	-	12	10	Mount Pleasant township, Adams County
1 456	1 440	98.7	2	-	6	-	-	8	8	Mount Pleasant township, Columbia County
3 419	3 300	96.4	102	-	3	-	-	14	14	Mount Pleasant township, Washington County
1 325	1 319	98.1	2	-	2	-	-	2	-	Mount Pleasant township, Wayne County
4 713	4 580	96.9	79	7	11	-	4	32	25	Mount Pleasant borough, Westmoreland County
11 109	11 024	98.8	28	-	5	1	8	43	37	Mount Pleasant township, Westmoreland County
342	341	99.7	-	-	-	-	-	1	1	Mount Pleasant Mills CDP, Snyder County
2 464	2 112	77.0	268	2	25	-	6	51	27	Mount Pocono borough, Monroe County
2 474	2 144	85.6	275	1	-	-	5	49	49	Mount Union borough, Huntingdon County
2 377	2 297	94.0	28	1	24	-	2	25	18	Mountville borough, Lancaster County
1 351	1 317	95.9	17	2	3	-	-	12	12	Mount Wolf borough, York County
2 257	2 226	98.2	4	8	7	-	-	12	9	Muddy Creek township, Butler County
15 667	15 251	93.5	189	6	115	-	2	104	90	Muhlenberg township, Berks County
2 638	2 605	97.8	1	2	6	-	-	24	21	Muncy borough, Lycoming County
1 052	1 030	97.3	1	10	4	-	-	7	7	Muncy township, Lycoming County
3 479	3 436	98.5	6	4	19	-	2	12	12	Muncy Creek township, Lycoming County
12 166	11 558	94.2	413	2	75	-	14	104	96	Munhall borough, Allegheny County
29 124	24 971	85.1	2 425	39	1 292	11	50	336	298	Municipality of Monroeville borough, Allegheny County
18 766	17 918	94.9	111	9	619	2	14	93	85	Municipality of Murrysville borough, Westmoreland County
675	672	99.6	1	-	-	-	-	2	2	Munster township, Cambria County
3 141	3 074	96.9	40	-	14	-	-	13	9	Myerstown borough, Lebanon County
10 906	10 802	98.6	29	11	28	1	1	34	31	Nanticoke city, Luzerne County
3 045	3 028	99.1	7	1	-	-	-	9	9	Nanty-Glo borough, Cambria County
2 131	2 111	98.4	8	2	5	-	3	2	2	Napier township, Bedford County
4 174	3 987	94.2	48	1	95	-	3	40	35	Narberth borough, Montgomery County
5 966	5 893	97.8	30	5	24	-	2	12	12	Nazareth borough, Northampton County
587	578	98.5	1	1	-	-	-	7	5	Nelson township, Tioga County
1 019	1 001	96.8	5	2	-	-	-	11	8	Nemacolin CDP, Greene County
1 509	1 492	97.6	8	-	3	-	-	6	6	Nescopeck borough, Luzerne County

Table 4. **Race and Hispanic or Latino: 2000**—Con.

[For information on confidentiality protection, nonsampling error, and definitions, see text]

State County Place and County Subdivision	Total population	Race									Hispanic or Latino (of any race)
		One race						Two or more races			
		White	Black or African American	American Indian and Alaska Native	Asian	Native Hawaiian and Other Pacific Islander	Some other race	Number	Percent of total population	Two races excluding Some other race, and three or more races	
PLACE AND COUNTY SUBDIVISION—Con.											
Nescopeck township, Luzerne County	1 096	1 076	-	2	2	4	5	7	0.6	6	5
Neshannock township, Lawrence County	9 216	9 047	31	10	95	1	1	31	0.3	28	39
Nesquehoning borough, Carbon County	3 288	3 212	21	8	14	-	10	23	0.7	16	50
Nether Providence township, Delaware County	13 456	12 121	824	13	315	5	36	142	1.1	107	152
Nether Providence Township CDP, Delaware County	13 456	12 121	824	13	315	5	36	142	1.1	107	152
Neville township, Allegheny County	1 232	1 199	15	1	-	-	4	13	1.1	12	11
New Albany borough, Bradford County	306	303	-	3	-	-	-	-	-	-	2
New Alexandria borough, Westmoreland County	595	592	-	-	1	-	-	2	0.3	-	-
New Baltimore borough, Somerset County	168	162	-	-	6	-	-	-	-	-	-
New Beaver borough, Lawrence County	1 677	1 647	24	2	-	-	1	3	0.2	2	15
New Berlin borough, Union County	838	825	2	-	-	-	5	6	0.7	3	8
Newberry township, York County	14 332	13 943	118	19	71	6	55	120	0.8	91	214
New Bethlehem borough, Clarion County	1 057	1 041	8	1	1	-	1	5	0.5	5	6
New Boston-Morea CDP, Schuylkill County	441	438	-	2	1	-	-	-	-	-	-
New Brighton borough, Beaver County	6 641	5 730	701	16	13	-	19	162	2.4	146	33
New Britain borough, Bucks County	3 125	2 996	64	2	25	1	8	29	0.9	27	51
New Britain township, Bucks County	10 698	10 298	144	13	122	-	46	75	0.7	64	137
New Buffalo borough, Perry County	123	117	3	-	1	-	-	2	1.6	2	-
Newburg borough, Clearfield County	81	75	2	-	-	-	-	4	4.9	3	2
Newburg borough, Cumberland County	372	361	-	10	-	-	-	1	0.3	1	-
New Castle city, Lawrence County	26 309	22 829	2 839	28	46	2	78	487	1.9	413	199
New Castle township, Schuylkill County	395	392	1	-	2	-	-	-	-	-	1
New Castle Northwest CDP, Lawrence County	1 535	1 504	5	1	18	-	1	6	0.4	6	7
New Centerville borough, Somerset County	193	190	2	-	1	-	-	-	-	-	2
New Columbus borough, Luzerne County	215	215	-	-	-	-	-	-	-	-	3
New Cumberland borough, Cumberland County	7 349	7 143	47	7	53	4	30	65	0.9	48	83
New Eagle borough, Washington County	2 262	2 194	25	3	11	2	3	24	1.1	23	2
Newell borough, Fayette County	551	550	1	-	-	-	-	-	-	-	3
New Florence borough, Westmoreland County	784	777	-	1	-	-	1	5	0.6	3	1
New Freedom borough, York County	3 512	3 390	27	5	49	1	3	37	1.1	27	17
New Galilee borough, Beaver County	424	400	9	5	1	-	-	9	2.1	8	4
New Garden township, Chester County	9 083	7 712	333	37	118	4	733	146	1.6	61	2 065
New Hanover township, Montgomery County	7 369	7 245	23	5	58	1	4	33	0.4	27	56
New Holland borough, Lancaster County	5 092	4 600	52	4	219	1	131	85	1.7	32	327
New Hope borough, Bucks County	2 252	2 138	25	5	19	-	42	23	1.0	14	125
New Kensington city, Westmoreland County	14 701	12 915	1 447	18	34	1	54	232	1.6	224	106
New Kingstown CDP, Cumberland County	539	507	2	6	8	-	12	4	0.7	4	14
New Lebanon borough, Mercer County	205	204	-	-	-	-	-	1	0.5	1	-
Newlin township, Chester County	1 150	1 116	9	-	5	2	8	10	0.9	5	23
New London township, Chester County	4 583	4 431	44	4	30	2	41	31	0.7	21	109
Newmanstown CDP, Lebanon County	1 536	1 506	8	-	4	-	8	10	0.7	9	24
New Milford borough, Susquehanna County	878	867	7	2	1	-	1	-	-	-	1
New Milford township, Susquehanna County	1 859	1 822	11	2	4	-	6	14	0.8	10	24
New Morgan borough, Berks County	35	29	2	-	4	-	-	-	-	-	-
New Oxford borough, Adams County	1 696	1 568	23	4	3	3	75	20	1.2	17	152
New Paris borough, Bedford County	214	213	-	-	1	-	-	-	-	-	-
New Philadelphia borough, Schuylkill County	1 149	1 141	-	-	6	-	-	2	0.2	-	4
Newport township, Luzerne County	5 006	4 514	429	6	15	-	27	15	0.3	12	115
Newport borough, Perry County	1 506	1 484	2	5	1	-	4	10	0.7	10	10
New Ringgold borough, Schuylkill County	291	290	1	-	-	-	-	-	-	-	2
Newry borough, Blair County	245	238	2	-	-	-	2	3	1.2	-	3
New Salem borough, York County	648	633	2	-	12	-	1	-	-	-	2
New Salem-Buffington CDP, Fayette County	808	753	53	2	-	-	-	-	-	-	1
New Sewickley township, Beaver County	7 076	7 004	12	9	11	-	1	39	0.6	38	24
New Stanton borough, Westmoreland County	1 906	1 834	36	1	14	-	8	13	0.7	13	29
Newton township, Lackawanna County	2 699	2 671	7	3	12	-	5	1	-	1	12
Newton Hamilton borough, Mifflin County	272	269	-	-	-	-	1	2	0.7	2	1
Newtown borough, Bucks County	2 312	2 241	26	2	17	-	4	22	1.0	22	22
Newtown township, Bucks County	18 206	17 052	191	7	734	-	46	176	1.0	129	242
Newtown township, Delaware County	11 700	11 251	77	8	269	-	15	80	0.7	59	81
Newtown CDP, Schuylkill County	244	244	-	-	-	-	-	-	-	-	-
Newtown Grant CDP, Bucks County	3 887	3 682	48	3	105	-	13	36	0.9	26	58
New Vernon township, Mercer County	524	523	-	-	1	-	-	-	-	-	-
Newville borough, Cumberland County	1 367	1 327	12	3	-	-	6	19	1.4	18	16
New Washington borough, Clearfield County	89	87	-	-	2	-	-	-	-	-	-
New Wilmington borough, Lawrence County	2 452	2 408	14	5	11	-	6	8	0.3	8	11
Nicholson township, Fayette County	1 989	1 956	8	3	2	-	-	20	1.0	18	18
Nicholson borough, Wyoming County	713	705	1	5	1	-	-	1	0.1	1	1
Nicholson township, Wyoming County	1 361	1 334	8	4	2	-	5	8	0.6	7	10
Nippenose township, Lycoming County	729	721	-	-	-	-	1	7	1.0	5	-
Nixon CDP, Butler County	1 404	1 377	4	-	19	-	1	3	0.2	1	11
Nockamixon township, Bucks County	3 517	3 457	18	1	4	4	5	28	0.8	23	21
Norristown borough, Montgomery County	31 282	16 992	10 887	63	926	10	1 443	961	3.1	653	3 282
North Abington township, Lackawanna County	782	748	5	1	17	-	2	9	1.2	9	5
Northampton township, Bucks County	39 384	38 205	163	14	708	3	64	227	0.6	171	325
Northampton borough, Northampton County	9 405	9 237	33	5	41	-	37	52	0.6	29	164
Northampton township, Somerset County	366	362	1	1	-	-	2	-	-	-	2
North Annville township, Lebanon County	2 279	2 256	-	4	2	1	1	15	0.7	9	17
North Apollo borough, Armstrong County	1 426	1 386	22	2	2	1	4	9	0.6	9	2
North Beaver township, Lawrence County	4 022	3 968	2	1	15	-	5	31	0.8	28	20
North Belle Vernon borough, Westmoreland County	2 107	2 053	27	1	12	2	1	11	0.5	10	19
North Bethlehem township, Washington County	1 746	1 735	2	-	4	-	2	3	0.2	3	2
North Braddock borough, Allegheny County	6 410	3 955	2 263	11	20	3	38	120	1.9	111	80
North Branch township, Wyoming County	197	192	2	3	-	-	-	-	-	-	4

Table 4. **Race and Hispanic or Latino: 2000**—Con.

[For information on confidentiality protection, nonsampling error, and definitions, see text]

Not Hispanic or Latino										
	One race							Two or more races		
	White									**State** **County** **Place and County Subdivision**
Total	Number	Percent of total population	Black or African American	American Indian and Alaska Native	Asian	Native Hawaiian and Other Pacific Islander	Some other race	Total	Two races excluding Some other race, and three or more races	
										PLACE AND COUNTY SUBDIVISION—Con.
1 091	1 076	98.2	-	2	2	4	1	6	6	Nescopeck township, Luzerne County
9 177	9 016	97.8	31	7	93	1	1	28	25	Neshannock township, Lawrence County
3 238	3 178	96.7	21	3	14	-	1	21	15	Nesquehoning borough, Carbon County
13 304	12 028	89.4	811	10	315	5	8	127	103	Nether Providence township, Delaware County
13 304	12 028	89.4	811	10	315	5	8	127	103	Nether Providence Township CDP, Delaware County
1 221	1 189	96.5	15	1	-	-	3	13	12	Neville township, Allegheny County
304	301	98.4	-	3	-	-	-	-	-	New Albany borough, Bradford County
595	592	99.5	-	-	1	-	-	2	-	New Alexandria borough, Westmoreland County
168	162	96.4	-	-	6	-	-	-	-	New Baltimore borough, Somerset County
1 662	1 634	97.4	24	1	-	-	-	3	2	New Beaver borough, Lawrence County
830	825	98.4	2	-	-	-	-	3	3	New Berlin borough, Union County
14 118	13 816	96.4	111	13	67	6	1	104	88	Newberry township, York County
1 051	1 036	98.0	8	1	1	-	-	5	5	New Bethlehem borough, Clarion County
441	438	99.3	-	2	1	-	-	-	-	New Boston-Morea CDP, Schuylkill County
6 608	5 709	86.0	701	14	13	-	16	155	141	New Brighton borough, Beaver County
3 074	2 962	94.8	62	2	23	1	3	21	20	New Britain borough, Bucks County
10 561	10 206	95.4	143	13	122	-	8	69	60	New Britain township, Bucks County
123	117	95.1	3	-	1	-	-	2	2	New Buffalo borough, Perry County
79	74	91.4	2	-	-	-	-	3	3	Newburg borough, Clearfield County
372	361	97.0	-	10	-	-	-	1	1	Newburg borough, Cumberland County
26 110	22 729	86.4	2 820	23	44	2	44	448	396	New Castle city, Lawrence County
394	391	99.0	1	-	2	-	-	-	-	New Castle township, Schuylkill County
1 528	1 499	97.7	5	1	16	-	1	6	6	New Castle Northwest CDP, Lawrence County
191	190	98.4	-	-	1	-	-	-	-	New Centerville borough, Somerset County
212	212	98.6	-	-	-	-	-	-	-	New Columbus borough, Luzerne County
7 266	7 093	96.5	47	7	53	3	6	57	47	New Cumberland borough, Cumberland County
2 260	2 192	96.9	25	3	11	2	3	24	23	New Eagle borough, Washington County
548	547	99.3	1	-	-	-	-	-	-	Newell borough, Fayette County
783	777	99.1	-	1	-	-	-	5	3	New Florence borough, Westmoreland County
3 495	3 380	96.2	27	4	49	1	-	34	26	New Freedom borough, York County
420	399	94.1	9	2	1	-	-	9	8	New Galilee borough, Beaver County
7 018	6 521	71.8	301	10	109	-	6	71	47	New Garden township, Chester County
7 313	7 200	97.7	23	4	58	1	-	27	22	New Hanover township, Montgomery County
4 765	4 446	87.3	50	4	211	-	6	48	27	New Holland borough, Lancaster County
2 127	2 069	91.9	19	5	19	-	1	14	10	New Hope borough, Bucks County
14 595	12 847	87.4	1 428	17	34	1	41	227	220	New Kensington city, Westmoreland County
525	499	92.6	2	6	8	-	6	4	4	New Kingstown CDP, Cumberland County
205	204	99.5	-	-	-	-	-	1	1	New Lebanon borough, Mercer County
1 127	1 105	96.1	9	-	5	-	-	8	5	Newlin township, Chester County
4 474	4 372	95.4	44	4	30	-	3	21	20	New London township, Chester County
1 512	1 488	96.9	8	-	4	-	2	10	9	Newmanstown CDP, Lebanon County
877	867	98.7	7	2	1	-	-	-	-	New Milford borough, Susquehanna County
1 835	1 807	97.2	11	2	4	-	-	11	10	New Milford township, Susquehanna County
35	29	82.9	2	-	4	-	-	-	-	New Morgan borough, Berks County
1 544	1 500	88.4	23	4	3	-	3	11	11	New Oxford borough, Adams County
214	213	99.5	-	-	1	-	-	-	-	New Paris borough, Bedford County
1 145	1 137	99.0	-	-	6	-	-	2	-	New Philadelphia borough, Schuylkill County
4 891	4 423	88.4	428	6	15	-	7	12	12	Newport township, Luzerne County
1 496	1 478	98.1	2	1	1	-	4	10	10	Newport borough, Perry County
289	288	99.0	1	-	-	-	-	-	-	New Ringgold borough, Schuylkill County
242	238	97.1	2	-	-	-	2	-	-	Newry borough, Blair County
646	632	97.5	2	-	12	-	-	-	-	New Salem borough, York County
807	752	93.1	53	2	-	-	-	-	-	New Salem-Buffington CDP, Fayette County
7 052	6 988	98.8	12	5	10	-	-	37	36	New Sewickley township, Beaver County
1 877	1 813	95.1	36	1	14	-	-	13	13	New Stanton borough, Westmoreland County
2 687	2 663	98.7	7	3	12	-	1	1	1	Newton township, Lackawanna County
271	269	98.9	-	-	-	-	-	2	2	Newton Hamilton borough, Mifflin County
2 290	2 233	96.6	25	-	15	-	-	17	17	Newtown borough, Bucks County
17 964	16 862	92.6	184	5	733	-	17	163	127	Newtown township, Bucks County
11 619	11 194	95.7	75	8	269	-	-	73	58	Newtown township, Delaware County
244	244	100.0	-	-	-	-	-	-	-	Newtown CDP, Schuylkill County
3 829	3 643	93.7	43	1	105	-	5	32	24	Newtown Grant CDP, Bucks County
524	523	99.8	-	-	1	-	-	-	-	New Vernon township, Mercer County
1 351	1 319	96.5	12	1	-	-	-	19	18	Newville borough, Cumberland County
89	87	97.8	-	-	2	-	-	-	-	New Washington borough, Clearfield County
2 441	2 402	98.0	14	5	11	-	2	7	7	New Wilmington borough, Lawrence County
1 971	1 945	97.8	8	3	2	-	-	13	12	Nicholson township, Fayette County
712	705	98.9	1	4	1	-	-	1	1	Nicholson borough, Wyoming County
1 351	1 331	97.8	7	4	2	-	-	7	7	Nicholson township, Wyoming County
729	721	98.9	-	-	-	-	1	7	5	Nippenose township, Lycoming County
1 393	1 369	97.5	4	-	19	-	-	1	1	Nixon CDP, Butler County
3 496	3 449	98.1	18	1	4	-	1	23	19	Nockamixon township, Bucks County
28 000	15 440	49.4	10 738	39	920	7	73	783	615	Norristown borough, Montgomery County
777	745	95.3	5	1	17	-	-	9	9	North Abington township, Lackawanna County
39 059	37 960	96.4	157	12	705	3	17	205	164	Northampton township, Bucks County
9 241	9 130	97.1	31	3	41	-	2	34	24	Northampton borough, Northampton County
364	362	98.9	1	1	-	-	-	-	-	Northampton township, Somerset County
2 262	2 244	98.5	-	2	2	1	1	12	9	North Annville township, Lebanon County
1 424	1 384	97.1	22	2	2	1	4	9	9	North Apollo borough, Armstrong County
4 002	3 951	98.2	2	1	15	-	3	30	28	North Beaver township, Lawrence County
2 088	2 036	96.6	27	1	12	2	-	10	10	North Belle Vernon borough, Westmoreland County
1 744	1 735	99.4	2	-	4	-	-	3	3	North Bethlehem township, Washington County
6 330	3 925	61.2	2 240	11	20	2	19	113	106	North Braddock borough, Allegheny County
193	188	95.4	2	3	-	-	-	-	-	North Branch township, Wyoming County

Table 4. **Race and Hispanic or Latino: 2000**—Con.

[For information on confidentiality protection, nonsampling error, and definitions, see text]

State County Place and County Subdivision	Total population	Race									Hispanic or Latino (of any race)
		One race						Two or more races			
		White	Black or African American	American Indian and Alaska Native	Asian	Native Hawaiian and Other Pacific Islander	Some other race	Number	Percent of total population	Two races excluding Some other race, and three or more races	
PLACE AND COUNTY SUBDIVISION—Con.											
North Buffalo township, Armstrong County	2 942	2 926	5	-	6	1	-	4	0.1	3	14
North Catasauqua borough, Northampton County	2 814	2 750	13	1	13	2	13	22	0.8	10	51
North Centre township, Columbia County	2 009	1 974	17	1	5	2	5	5	0.2	5	23
North Charleroi borough, Washington County	1 409	1 369	25	1	-	-	2	12	0.9	8	18
North Codorus township, York County	7 915	7 779	22	8	17	-	34	55	0.7	41	73
North Cornwall township, Lebanon County	6 403	5 897	98	9	146	4	150	99	1.5	49	338
North Coventry township, Chester County	7 381	7 100	132	15	61	-	21	52	0.7	37	67
North East borough, Erie County	4 601	4 493	37	4	4	-	27	36	0.8	24	86
North East township, Erie County	7 702	7 535	68	2	33	2	19	43	0.6	35	63
Northeast Madison township, Perry County	856	777	45	3	2	1	15	13	1.5	7	28
Northern Cambria borough, Cambria County	4 199	4 170	3	4	10	1	4	7	0.2	4	13
North Fayette township, Allegheny County	12 254	11 518	319	15	307	1	20	74	0.6	57	108
North Franklin township, Washington County	4 818	4 642	116	8	19	-	3	30	0.6	28	17
North Heidelberg township, Berks County	1 325	1 308	1	-	3	-	6	7	0.5	6	18
North Hopewell township, York County	2 507	2 465	9	3	6	-	-	24	1.0	24	14
North Huntingdon township, Westmoreland County	29 123	28 780	92	12	113	6	14	106	0.4	100	120
North Irwin borough, Westmoreland County	879	864	1	4	-	-	-	10	1.1	9	2
North Lebanon township, Lebanon County	10 629	10 046	118	13	124	-	231	97	0.9	51	570
North Londonderry township, Lebanon County	6 771	6 621	9	-	85	-	14	42	0.6	37	86
North Mahoning township, Indiana County	1 383	1 364	4	-	-	-	-	15	1.1	15	1
North Manheim township, Schuylkill County	3 287	3 229	18	6	18	-	3	13	0.4	13	16
North Middleton township, Cumberland County	10 197	9 488	348	20	158	11	64	108	1.1	95	151
Northmoreland township, Wyoming County	1 463	1 458	3	-	1	-	-	1	0.1	-	6
North Newton township, Cumberland County	2 169	2 134	9	-	9	-	5	12	0.6	7	14
North Philipsburg CDP, Centre County	697	696	-	-	-	-	-	1	0.1	-	3
North Sewickley township, Beaver County	6 120	6 010	55	1	12	1	3	38	0.6	35	20
North Shenango township, Crawford County	1 387	1 373	2	2	-	1	-	9	0.6	7	9
North Strabane township, Washington County	10 057	9 700	209	1	81	2	22	42	0.4	34	61
North Towanda township, Bradford County	927	910	3	3	4	-	-	7	0.8	5	5
Northumberland borough, Northumberland County	3 714	3 654	27	5	7	-	15	6	0.2	1	23
North Union township, Fayette County	14 140	13 619	368	17	40	2	15	79	0.6	64	60
North Union township, Schuylkill County	1 225	1 200	-	-	7	-	9	9	0.7	1	6
North Vandergrift-Pleasant View CDP, Armstrong County	1 355	1 272	45	-	-	-	24	14	1.0	13	16
North Versailles township, Allegheny County	11 125	9 769	1 087	7	85	3	24	150	1.3	138	54
North Versailles CDP, Allegheny County	11 125	9 769	1 087	7	85	3	24	150	1.3	138	54
North Wales borough, Montgomery County	3 342	3 018	161	2	70	6	26	59	1.8	39	50
Northwest Harborcreek CDP, Erie County	8 658	8 434	120	8	51	-	10	35	0.4	27	38
North Whitehall township, Lehigh County	14 731	14 265	123	13	106	2	85	137	0.9	101	244
North Woodbury township, Blair County	2 276	2 262	4	-	1	-	-	9	0.4	8	6
North York borough, York County	1 689	1 582	37	-	9	1	26	34	2.0	26	61
Norwegian township, Schuylkill County	2 172	2 149	4	6	7	-	3	3	0.1	3	7
Norwich township, McKean County	633	626	-	-	-	6	-	1	0.2	1	6
Norwood borough, Delaware County	5 985	5 839	66	3	42	-	11	24	0.4	18	44
Nottingham township, Washington County	2 522	2 499	14	-	2	-	-	7	0.3	7	5
Noxen township, Wyoming County	951	934	4	2	-	-	1	10	1.1	10	1
Noyes township, Clinton County	419	417	-	2	-	-	-	-	-	-	-
Nuangola borough, Luzerne County	671	669	-	-	2	-	-	-	-	-	2
Numidia CDP, Columbia County	254	253	1	-	-	-	-	-	-	-	-
Nuremberg CDP, Schuylkill County	231	227	-	-	4	-	-	-	-	-	-
Oakdale borough, Allegheny County	1 551	1 523	14	1	1	-	6	6	0.4	6	11
Oak Hills CDP, Butler County	2 335	2 299	11	1	10	2	2	10	0.4	8	17
Oakland township, Butler County	3 074	3 060	3	5	3	-	-	3	0.1	3	2
Oakland CDP, Lawrence County	1 516	1 398	103	-	3	-	6	6	0.4	6	5
Oakland borough, Susquehanna County	622	608	1	3	5	-	-	5	0.8	3	1
Oakland township, Susquehanna County	550	546	-	-	-	-	2	2	0.4	1	8
Oakland township, Venango County	1 565	1 545	8	1	2	-	1	8	0.5	7	3
Oakmont borough, Allegheny County	6 911	6 762	62	7	34	-	12	34	0.5	28	43
Oakwood CDP, Lawrence County	2 249	2 129	86	-	3	-	9	22	1.0	18	17
Ogle township, Somerset County	588	585	-	-	-	-	-	3	0.5	1	3
O'Hara township, Allegheny County	8 856	8 435	74	4	269	-	23	51	0.6	48	101
O'Hara Township CDP, Allegheny County	8 856	8 435	74	4	269	-	23	51	0.6	48	101
Ohio township, Allegheny County	3 086	2 992	26	2	46	2	3	15	0.5	11	14
Ohiopyle borough, Fayette County	77	77	-	-	-	-	-	-	-	-	1
Ohioville borough, Beaver County	3 759	3 652	75	1	3	-	9	19	0.5	18	30
Oil City city, Venango County	11 504	11 256	102	30	33	5	13	65	0.6	56	72
Oil Creek township, Crawford County	1 880	1 859	4	7	-	-	4	6	0.3	5	3
Oilcreek township, Venango County	840	834	1	-	1	-	-	4	0.5	4	3
Oklahoma borough, Westmoreland County	915	905	6	-	-	-	-	4	0.4	4	2
Old Forge borough, Lackawanna County	8 798	8 711	14	3	34	-	11	25	0.3	19	30
Old Lycoming township, Lycoming County	5 508	5 364	46	9	43	-	10	36	0.7	21	13
Old Orchard CDP, Northampton County	2 443	2 350	28	3	38	-	5	19	0.8	19	18
Oley township, Berks County	3 583	3 535	5	1	10	-	7	25	0.7	19	35
Oliver CDP, Fayette County	2 925	2 675	202	7	14	1	3	23	0.8	23	15
Oliver township, Jefferson County	1 129	1 106	3	10	4	-	5	1	0.1	1	6
Oliver township, Mifflin County	2 060	2 050	5	-	2	-	-	3	0.1	3	4
Oliver township, Perry County	2 061	2 019	14	3	11	-	5	9	0.4	9	13
Olyphant borough, Lackawanna County	4 978	4 903	23	1	20	2	4	25	0.5	23	27
Oneida township, Huntingdon County	1 129	1 110	8	1	9	-	-	1	0.1	-	1
Oneida CDP, Schuylkill County	219	219	-	-	-	-	-	-	-	-	-
Ontelaunee township, Berks County	1 217	1 171	1	3	6	-	24	12	1.0	5	40
Orange township, Columbia County	1 148	1 144	1	-	1	-	-	2	0.2	1	2
Orangeville borough, Columbia County	500	490	2	1	-	1	1	5	1.0	4	5
Orbisonia borough, Huntingdon County	425	421	1	1	-	-	-	2	0.5	2	2

Table 4. **Race and Hispanic or Latino: 2000**—Con.

[For information on confidentiality protection, nonsampling error, and definitions, see text]

Not Hispanic or Latino										
	One race							Two or more races		
	White									**State** **County** **Place and County Subdivision**
Total	Number	Percent of total population	Black or African American	American Indian and Alaska Native	Asian	Native Hawaiian and Other Pacific Islander	Some other race	Total	Two races excluding Some other race, and three or more races	
										PLACE AND COUNTY SUBDIVISION—Con.
2 928	2 914	99.0	4	-	5	1	-	4	3	North Buffalo township, Armstrong County
2 763	2 724	96.8	13	1	4	2	2	17	10	North Catasauqua borough, Northampton County
1 986	1 956	97.4	17	1	5	2	-	5	5	North Centre township, Columbia County
1 391	1 361	96.6	25	1	-	-	-	4	4	North Charleroi borough, Washington County
7 842	7 746	97.9	20	7	17	-	6	46	39	North Codorus township, York County
6 065	5 752	89.8	88	5	141	4	6	69	41	North Cornwall township, Lebanon County
7 314	7 061	95.7	132	11	61	-	7	42	36	North Coventry township, Chester County
4 515	4 449	96.7	37	2	4	-	-	23	22	North East borough, Erie County
7 639	7 497	97.3	66	2	33	2	3	36	32	North East township, Erie County
828	771	90.1	44	3	2	1	-	7	7	Northeast Madison township, Perry County
4 186	4 158	99.0	3	4	10	1	4	6	3	Northern Cambria borough, Cambria County
12 146	11 442	93.4	313	9	303	1	9	69	57	North Fayette township, Allegheny County
4 801	4 629	96.1	115	7	19	-	3	28	27	North Franklin township, Washington County
1 307	1 297	97.9	1	-	3	-	-	6	6	North Heidelberg township, Berks County
2 493	2 452	97.8	9	2	6	-	-	24	24	North Hopewell township, York County
29 003	28 675	98.5	92	11	113	6	4	102	97	North Huntingdon township, Westmoreland County
877	862	98.1	1	4	-	-	-	10	9	North Irwin borough, Westmoreland County
10 059	9 787	92.1	87	3	124	-	2	56	43	North Lebanon township, Lebanon County
6 685	6 558	96.9	9	-	85	-	2	31	30	North Londonderry township, Lebanon County
1 382	1 363	98.6	4	-	-	-	-	15	15	North Mahoning township, Indiana County
3 271	3 215	97.8	17	6	18	-	2	13	13	North Manheim township, Schuylkill County
10 046	9 404	92.2	345	20	157	6	14	100	95	North Middleton township, Cumberland County
1 457	1 453	99.3	2	-	1	-	-	1	-	Northmoreland township, Wyoming County
2 155	2 129	98.2	9	-	9	-	-	8	7	North Newton township, Cumberland County
694	693	99.4	-	-	-	-	-	1	-	North Philipsburg CDP, Centre County
6 100	5 993	97.9	53	1	12	1	2	38	35	North Sewickley township, Beaver County
1 378	1 364	98.3	2	2	-	1	-	9	7	North Shenango township, Crawford County
9 996	9 668	96.1	208	1	79	2	4	34	33	North Strabane township, Washington County
922	907	97.8	3	3	4	-	-	5	5	North Towanda township, Bradford County
3 691	3 645	98.1	27	5	7	-	2	5	1	Northumberland borough, Northumberland County
14 080	13 580	96.0	359	16	39	1	13	72	63	North Union township, Fayette County
1 219	1 199	97.9	-	-	7	-	4	9	1	North Union township, Schuylkill County
1 339	1 271	93.8	45	-	-	-	9	14	13	North Vandergrift-Pleasant View CDP, Armstrong County
11 071	9 747	87.6	1 079	7	80	2	15	141	132	North Versailles township, Allegheny County
11 071	9 747	87.6	1 079	7	80	2	15	141	132	North Versailles CDP, Allegheny County
3 292	3 001	89.8	161	2	70	6	3	49	38	North Wales borough, Montgomery County
8 620	8 405	97.1	119	8	51	-	7	30	27	Northwest Harborcreek CDP, Erie County
14 487	14 147	96.0	114	13	106	2	6	99	83	North Whitehall township, Lehigh County
2 270	2 257	99.2	4	-	1	-	-	8	8	North Woodbury township, Blair County
1 628	1 552	91.9	37	-	8	1	7	23	22	North York borough, York County
2 165	2 146	98.8	3	6	7	-	-	3	3	Norwegian township, Schuylkill County
627	625	98.7	-	-	-	1	-	1	1	Norwich township, McKean County
5 941	5 808	97.0	66	3	42	-	-	22	18	Norwood borough, Delaware County
2 517	2 494	98.9	14	-	2	-	-	7	7	Nottingham township, Washington County
950	934	98.2	4	2	-	-	-	10	10	Noxen township, Wyoming County
419	417	99.5	-	2	-	-	-	-	-	Noyes township, Clinton County
669	667	99.4	-	-	2	-	-	-	-	Nuangola borough, Luzerne County
254	253	99.6	1	-	-	-	-	-	-	Numidia CDP, Columbia County
231	227	98.3	-	-	4	-	-	-	-	Nuremberg CDP, Schuylkill County
1 540	1 512	97.5	14	1	1	-	6	6	6	Oakdale borough, Allegheny County
2 318	2 285	97.9	11	1	10	2	-	9	7	Oak Hills CDP, Butler County
3 072	3 058	99.5	3	5	3	-	-	3	3	Oakland township, Butler County
1 511	1 398	92.2	102	-	3	-	2	6	6	Oakland CDP, Lawrence County
621	607	97.6	1	3	5	-	-	5	3	Oakland borough, Susquehanna County
542	541	98.4	-	-	-	-	-	1	1	Oakland township, Susquehanna County
1 562	1 543	98.6	8	1	2	-	-	8	7	Oakland township, Venango County
6 868	6 732	97.4	59	5	34	-	8	30	25	Oakmont borough, Allegheny County
2 232	2 122	94.4	84	-	3	-	1	22	18	Oakwood CDP, Lawrence County
585	583	99.1	-	-	-	-	-	2	1	Ogle township, Somerset County
8 755	8 356	94.4	73	3	269	-	6	48	46	O'Hara township, Allegheny County
8 755	8 356	94.4	73	3	269	-	6	48	46	O'Hara Township CDP, Allegheny County
3 072	2 983	96.7	26	2	46	2	-	13	11	Ohio township, Allegheny County
76	76	98.7	-	-	-	-	-	-	-	Ohiopyle borough, Fayette County
3 729	3 627	96.5	75	-	3	-	5	19	18	Ohioville borough, Beaver County
11 432	11 198	97.3	102	28	32	5	8	59	54	Oil City city, Venango County
1 877	1 857	98.8	4	7	-	-	3	6	5	Oil Creek township, Crawford County
837	832	99.0	-	-	1	-	-	4	4	Oilcreek township, Venango County
913	903	98.7	6	-	-	-	-	4	4	Oklahoma borough, Westmoreland County
8 768	8 690	98.8	14	3	34	-	2	25	19	Old Forge borough, Lackawanna County
5 495	5 357	97.3	45	8	43	-	7	35	21	Old Lycoming township, Lycoming County
2 425	2 337	95.7	28	1	38	-	2	19	19	Old Orchard CDP, Northampton County
3 548	3 510	98.0	5	1	10	-	-	22	19	Oley township, Berks County
2 910	2 670	91.3	193	7	14	-	3	23	23	Oliver CDP, Fayette County
1 123	1 105	97.9	3	10	4	-	-	1	1	Oliver township, Jefferson County
2 056	2 046	99.3	5	-	2	-	-	3	3	Oliver township, Mifflin County
2 048	2 010	97.5	13	3	11	-	2	9	9	Oliver township, Perry County
4 951	4 883	98.1	22	1	20	2	-	23	22	Olyphant borough, Lackawanna County
1 128	1 109	98.2	8	1	9	-	-	1	-	Oneida township, Huntingdon County
219	219	100.0	-	-	-	-	-	-	-	Oneida CDP, Schuylkill County
1 177	1 166	95.8	1	2	6	-	-	2	2	Ontelaunee township, Berks County
1 146	1 143	99.6	1	-	1	-	-	1	-	Orange township, Columbia County
495	487	97.4	1	1	-	1	-	5	4	Orangeville borough, Columbia County
423	419	98.6	1	1	-	-	-	2	2	Orbisonia borough, Huntingdon County

Table 4. **Race and Hispanic or Latino: 2000**—Con.

[For information on confidentiality protection, nonsampling error, and definitions, see text]

State County Place and County Subdivision	Total population	Race									Hispanic or Latino (of any race)
		One race						Two or more races			
		White	Black or African American	American Indian and Alaska Native	Asian	Native Hawaiian and Other Pacific Islander	Some other race	Number	Percent of total population	Two races excluding Some other race, and three or more races	
PLACE AND COUNTY SUBDIVISION—Con.											
Orchard Hills CDP, Armstrong County	2 152	2 113	11	-	10	-	5	13	0.6	13	15
Oregon township, Wayne County	745	739	-	-	1	-	1	4	0.5	3	9
Oreland CDP, Montgomery County	5 509	4 693	666	12	82	-	19	37	0.7	27	50
Orrstown borough, Franklin County	231	230	-	-	-	-	1	-	-	-	1
Orrtanna CDP, Adams County	169	166	-	-	1	-	-	2	1.2	2	-
Orwell township, Bradford County	1 097	1 088	2	1	1	-	1	4	0.4	4	8
Orwigsburg borough, Schuylkill County	3 106	3 035	10	1	34	2	7	17	0.5	17	17
Osborne borough, Allegheny County	566	555	9	-	-	-	1	1	0.2	1	2
Osceola township, Tioga County	700	685	4	-	1	-	-	10	1.4	9	1
Osceola Mills borough, Clearfield County	1 249	1 242	-	2	2	-	-	3	0.2	2	9
Oswayo borough, Potter County	159	158	-	1	-	-	-	-	-	-	-
Oswayo township, Potter County	251	250	-	-	-	-	-	1	0.4	1	-
Otter Creek township, Mercer County	611	598	7	-	1	-	-	5	0.8	3	2
Otto township, McKean County	1 738	1 714	5	7	4	-	1	7	0.4	7	4
Overfield township, Wyoming County	1 532	1 510	4	-	1	1	1	15	1.0	9	7
Overton township, Bradford County	187	184	-	3	-	-	-	-	-	-	-
Oxford township, Adams County	4 876	4 629	23	6	23	4	151	40	0.8	18	239
Oxford borough, Chester County	4 315	3 355	512	4	27	10	319	88	2.0	65	697
Packer township, Carbon County	986	968	-	1	2	-	2	13	1.3	13	1
Paint township, Clarion County	1 778	1 738	12	-	23	-	-	5	0.3	4	14
Paint borough, Somerset County	1 103	1 085	6	-	2	-	-	10	0.9	10	2
Paint township, Somerset County	3 300	3 291	-	-	3	-	3	3	0.1	2	17
Palmer township, Northampton County	16 809	15 854	360	10	308	4	106	167	1.0	115	393
Palmer Heights CDP, Northampton County	3 612	3 447	60	4	45	1	33	22	0.6	14	95
Palmerton borough, Carbon County	5 248	5 158	8	9	9	2	24	38	0.7	29	124
Palmyra borough, Lebanon County	7 096	6 863	64	8	65	1	24	71	1.0	57	85
Palmyra township, Pike County	3 145	3 081	17	3	6	-	11	27	0.9	22	50
Palmyra township, Wayne County	1 127	1 104	3	-	7	-	3	10	0.9	7	20
Palo Alto borough, Schuylkill County	1 052	1 040	1	-	3	-	-	8	0.8	8	-
Paoli CDP, Chester County	5 425	4 933	291	5	143	1	21	31	0.6	25	46
Paradise CDP, Lancaster County	1 028	1 003	18	-	1	-	1	5	0.5	5	11
Paradise township, Lancaster County	4 698	4 621	29	5	5	3	8	27	0.6	22	34
Paradise township, Monroe County	2 671	2 468	96	13	28	1	28	37	1.4	19	85
Paradise township, York County	3 600	3 538	18	3	15	1	12	13	0.4	12	22
Parker city, Armstrong County	799	784	15	-	-	-	-	-	-	-	-
Parker township, Butler County	700	689	-	-	1	6	-	4	0.6	4	1
Parkesburg borough, Chester County	3 373	3 067	232	5	5	1	38	25	0.7	20	127
Park Forest Village CDP, Centre County	8 830	7 486	260	11	806	9	61	197	2.2	151	230
Parks township, Armstrong County	2 754	2 622	89	1	-	-	25	17	0.6	15	17
Parkside borough, Delaware County	2 267	2 168	55	4	13	1	8	18	0.8	10	40
Parkville CDP, York County	6 593	6 402	36	13	64	3	36	39	0.6	33	89
Parryville borough, Carbon County	478	472	1	2	-	-	1	2	0.4	-	1
Patterson township, Beaver County	3 197	3 114	47	5	2	-	1	28	0.9	26	21
Patterson Heights borough, Beaver County	670	647	2	-	3	-	7	11	1.6	11	9
Patterson Township CDP, Beaver County	3 197	3 114	47	5	2	-	1	28	0.9	26	21
Patton borough, Cambria County	2 023	2 019	-	1	-	-	-	3	0.1	1	1
Patton township, Centre County	11 420	10 191	405	15	512	7	92	198	1.7	140	247
Paupack township, Wayne County	2 959	2 889	25	2	11	1	12	19	0.6	17	74
Pavia township, Bedford County	325	324	-	-	1	-	-	-	-	-	1
Paxtang borough, Dauphin County	1 570	1 390	100	2	24	-	26	28	1.8	22	63
Paxtonia CDP, Dauphin County	5 254	4 731	287	4	117	2	46	67	1.3	61	93
Paxtonville CDP, Snyder County	221	221	-	-	-	-	-	-	-	-	-
Peach Bottom township, York County	4 412	4 262	88	16	14	-	4	28	0.6	26	25
Pen Argyl borough, Northampton County	3 615	3 536	17	4	20	-	9	29	0.8	14	44
Penbrook borough, Dauphin County	3 044	2 354	464	7	49	-	57	113	3.7	90	140
Penn township, Berks County	1 993	1 941	15	2	10	-	11	14	0.7	9	41
Penn township, Butler County	5 210	5 145	13	3	28	2	2	17	0.3	14	22
Penn township, Centre County	1 044	1 025	6	-	8	1	1	3	0.3	2	6
Penn township, Chester County	2 812	2 622	75	5	9	-	65	36	1.3	28	166
Penn township, Clearfield County	1 326	1 319	1	-	1	-	2	3	0.2	3	4
Penn township, Cumberland County	2 807	2 749	7	8	7	1	13	22	0.8	20	20
Penn township, Huntingdon County	1 054	1 045	1	-	-	-	6	2	0.2	1	10
Penn township, Lancaster County	7 312	7 132	61	11	53	4	17	34	0.5	25	63
Penn township, Lycoming County	900	890	-	-	4	-	-	6	0.7	6	-
Penn township, Perry County	3 013	2 969	9	6	3	1	1	24	0.8	19	10
Penn township, Snyder County	3 781	3 610	98	2	30	-	25	16	0.4	9	82
Penn borough, Westmoreland County	460	444	7	-	-	-	5	4	0.9	2	-
Penn township, Westmoreland County	19 591	19 310	74	17	88	4	23	75	0.4	59	86
Penn township, York County	14 592	14 221	72	25	119	3	68	84	0.6	75	153
Penndel borough, Bucks County	2 420	2 226	73	3	79	2	15	22	0.9	12	47
Penn Forest township, Carbon County	5 439	5 030	183	12	29	5	68	112	2.1	59	293
Penn Hills township, Allegheny County	46 809	34 443	11 347	62	255	5	157	540	1.2	458	297
Penn Hills CDP, Allegheny County	46 809	34 443	11 347	62	255	5	157	540	1.2	458	297
Penn Lake Park borough, Luzerne County	269	266	-	-	-	-	3	-	-	-	2
Pennsburg borough, Montgomery County	2 732	2 660	22	2	13	-	15	20	0.7	10	44
Pennsbury township, Chester County	3 500	3 359	25	4	77	-	7	28	0.8	27	54
Pennsbury Village borough, Allegheny County	738	708	12	6	6	-	1	5	0.7	1	6
Penns Creek CDP, Snyder County	668	650	8	4	-	1	3	2	0.3	2	7
Pennville CDP, York County	1 964	1 925	9	2	8	-	10	10	0.5	8	18
Penn Wynne CDP, Montgomery County	5 382	4 921	197	-	192	-	24	48	0.9	42	67
Pequea township, Lancaster County	4 358	4 258	21	2	27	2	13	35	0.8	31	45
Perkasie borough, Bucks County	8 828	8 631	52	14	47	-	32	52	0.6	42	120
Perkiomen township, Montgomery County	7 093	6 596	223	8	135	5	44	82	1.2	65	108
Perry township, Armstrong County	404	403	-	-	-	-	-	1	0.2	1	1
Perry township, Berks County	2 517	2 474	9	1	5	-	19	9	0.4	6	30
Perry township, Clarion County	1 064	1 055	-	1	1	-	-	7	0.7	7	3

Table 4. **Race and Hispanic or Latino: 2000**—Con.

[For information on confidentiality protection, nonsampling error, and definitions, see text]

Not Hispanic or Latino										
	One race							Two or more races		
	White									**State** **County** **Place and County Subdivision**
Total	Number	Percent of total population	Black or African American	American Indian and Alaska Native	Asian	Native Hawaiian and Other Pacific Islander	Some other race	Total	Two races excluding Some other race, and three or more races	
										PLACE AND COUNTY SUBDIVISION—Con.
2 137	2 103	97.7	11	-	10	-	-	13	13	Orchard Hills CDP, Armstrong County
736	731	98.1	-	-	1	-	-	4	3	Oregon township, Wayne County
5 459	4 665	84.7	660	10	82	-	5	37	27	Oreland CDP, Montgomery County
230	229	99.1	-	-	-	-	1	-	-	Orrstown borough, Franklin County
169	166	98.2	-	-	1	-	-	2	2	Orrtanna CDP, Adams County
1 089	1 081	98.5	2	1	1	-	-	4	4	Orwell township, Bradford County
3 089	3 025	97.4	10	1	34	2	-	17	17	Orwigsburg borough, Schuylkill County
564	553	97.7	9	-	-	-	1	1	1	Osborne borough, Allegheny County
699	685	97.9	4	-	1	-	-	9	9	Osceola township, Tioga County
1 240	1 234	98.8	-	2	2	-	-	2	2	Osceola Mills borough, Clearfield County
159	158	99.4	-	1	-	-	-	-	-	Oswayo borough, Potter County
251	250	99.6	-	-	-	-	-	1	1	Oswayo township, Potter County
609	597	97.7	7	-	1	-	-	4	3	Otter Creek township, Mercer County
1 734	1 711	98.4	5	7	4	-	-	7	7	Otto township, McKean County
1 525	1 504	98.2	4	-	1	1	-	15	9	Overfield township, Wyoming County
187	184	98.4	-	3	-	-	-	-	-	Overton township, Bradford County
4 637	4 557	93.5	23	6	23	4	-	24	17	Oxford township, Adams County
3 618	3 062	71.0	467	4	27	4	1	53	51	Oxford borough, Chester County
985	967	98.1	-	1	2	-	2	13	13	Packer township, Carbon County
1 764	1 725	97.0	12	-	23	-	-	4	4	Paint township, Clarion County
1 101	1 084	98.3	6	-	2	-	-	9	9	Paint borough, Somerset County
3 283	3 277	99.3	-	-	3	-	-	3	2	Paint township, Somerset County
16 416	15 599	92.8	344	7	304	4	16	142	110	Palmer township, Northampton County
3 517	3 388	93.8	54	3	45	1	7	19	14	Palmer Heights CDP, Northampton County
5 124	5 072	96.6	8	7	9	2	-	26	21	Palmerton borough, Carbon County
7 011	6 814	96.0	60	8	65	1	3	60	48	Palmyra borough, Lebanon County
3 095	3 037	96.6	16	3	6	-	6	27	22	Palmyra township, Pike County
1 107	1 089	96.6	3	-	6	-	-	9	7	Palmyra township, Wayne County
1 052	1 040	98.9	1	-	3	-	-	8	8	Palo Alto borough, Schuylkill County
5 379	4 909	90.5	288	5	143	1	5	28	24	Paoli CDP, Chester County
1 017	993	96.6	17	-	1	-	1	5	5	Paradise CDP, Lancaster County
4 664	4 597	97.9	28	1	5	3	4	26	22	Paradise township, Lancaster County
2 586	2 421	90.6	95	12	28	1	2	27	18	Paradise township, Monroe County
3 578	3 527	98.0	17	3	15	1	2	13	12	Paradise township, York County
799	784	98.1	15	-	-	-	-	-	-	Parker city, Armstrong County
699	689	98.4	-	-	-	6	-	4	4	Parker township, Butler County
3 246	2 988	88.6	227	5	5	1	3	17	17	Parkesburg borough, Chester County
8 600	7 343	83.2	255	10	805	9	14	164	131	Park Forest Village CDP, Centre County
2 737	2 620	95.1	89	1	-	-	10	17	15	Parks township, Armstrong County
2 227	2 143	94.5	55	4	13	1	-	11	10	Parkside borough, Delaware County
6 504	6 351	96.3	35	12	64	-	7	35	31	Parkville CDP, York County
477	472	98.7	1	2	-	-	-	2	-	Parryville borough, Carbon County
3 176	3 096	96.8	47	4	2	-	1	26	25	Patterson township, Beaver County
661	642	95.8	2	-	3	-	3	11	11	Patterson Heights borough, Beaver County
3 176	3 096	96.8	47	4	2	-	1	26	25	Patterson Township CDP, Beaver County
2 022	2 018	99.8	-	1	-	-	-	3	1	Patton borough, Cambria County
11 173	10 059	88.1	395	13	512	7	15	172	129	Patton township, Centre County
2 885	2 829	95.6	25	2	11	1	-	17	15	Paupack township, Wayne County
324	323	99.4	-	-	1	-	-	-	-	Pavia township, Bedford County
1 507	1 364	86.9	92	2	24	-	3	22	22	Paxtang borough, Dauphin County
5 161	4 692	89.3	281	4	116	2	8	58	57	Paxtonia CDP, Dauphin County
221	221	100.0	-	-	-	-	-	-	-	Paxtonville CDP, Snyder County
4 387	4 243	96.2	88	16	14	-	2	24	22	Peach Bottom township, York County
3 571	3 517	97.3	14	2	20	-	2	16	14	Pen Argyl borough, Northampton County
2 904	2 285	75.1	456	4	49	-	2	108	87	Penbrook borough, Dauphin County
1 952	1 919	96.3	12	2	10	-	1	8	7	Penn township, Berks County
5 188	5 128	98.4	13	3	28	2	-	14	13	Penn township, Butler County
1 038	1 021	97.8	6	-	7	1	-	3	2	Penn township, Centre County
2 646	2 529	89.9	75	3	9	-	-	30	28	Penn township, Chester County
1 322	1 317	99.3	1	-	1	-	-	3	3	Penn township, Clearfield County
2 787	2 741	97.6	7	8	7	1	2	21	20	Penn township, Cumberland County
1 044	1 040	98.7	1	-	-	-	2	1	1	Penn township, Huntingdon County
7 249	7 092	97.0	61	11	52	4	2	27	24	Penn township, Lancaster County
900	890	98.9	-	-	4	-	-	6	6	Penn township, Lycoming County
3 003	2 962	98.3	9	6	3	1	1	21	19	Penn township, Perry County
3 699	3 567	94.3	87	2	30	-	2	11	8	Penn township, Snyder County
460	444	96.5	7	-	-	-	5	4	2	Penn borough, Westmoreland County
19 505	19 259	98.3	74	17	88	1	8	58	53	Penn township, Westmoreland County
14 439	14 138	96.9	71	22	119	-	13	76	70	Penn township, York County
2 373	2 195	90.7	73	3	79	2	4	17	12	Penndel borough, Bucks County
5 146	4 827	88.7	178	12	29	4	5	91	59	Penn Forest township, Carbon County
46 512	34 295	73.3	11 294	57	251	4	113	498	432	Penn Hills township, Allegheny County
46 512	34 295	73.3	11 294	57	251	4	113	498	432	Penn Hills CDP, Allegheny County
267	265	98.5	-	-	-	-	2	-	-	Penn Lake Park borough, Luzerne County
2 688	2 632	96.3	18	2	13	-	6	17	10	Pennsburg borough, Montgomery County
3 446	3 316	94.7	24	3	77	-	-	26	26	Pennsbury township, Chester County
732	706	95.7	12	6	6	-	-	2	1	Pennsbury Village borough, Allegheny County
661	646	96.7	8	4	-	1	-	2	2	Penns Creek CDP, Snyder County
1 946	1 915	97.5	9	2	8	-	2	10	8	Pennville CDP, York County
5 315	4 868	90.4	194	-	191	-	19	43	37	Penn Wynne CDP, Montgomery County
4 313	4 228	97.0	21	2	27	2	3	30	30	Pequea township, Lancaster County
8 708	8 550	96.9	51	13	47	-	4	43	41	Perkasie borough, Bucks County
6 985	6 535	92.1	222	7	135	5	13	68	59	Perkiomen township, Montgomery County
403	402	99.5	-	-	-	-	-	1	1	Perry township, Armstrong County
2 487	2 462	97.8	8	1	5	-	6	5	5	Perry township, Berks County
1 061	1 052	98.9	-	1	1	-	-	7	7	Perry township, Clarion County

Table 4. **Race and Hispanic or Latino: 2000**—Con.

[For information on confidentiality protection, nonsampling error, and definitions, see text]

State County Place and County Subdivision	Total population	Race									Hispanic or Latino (of any race)
		One race						Two or more races			
		White	Black or African American	American Indian and Alaska Native	Asian	Native Hawaiian and Other Pacific Islander	Some other race	Number	Percent of total population	Two races excluding Some other race, and three or more races	
PLACE AND COUNTY SUBDIVISION—Con.											
Perry township, Fayette County	2 786	2 678	84	3	4	-	2	15	0.5	14	6
Perry township, Greene County	1 720	1 703	2	4	-	-	-	11	0.6	11	6
Perry township, Jefferson County	1 289	1 284	-	-	1	-	-	4	0.3	3	-
Perry township, Lawrence County	1 930	1 913	6	-	5	-	-	6	0.3	6	3
Perry township, Mercer County	1 471	1 458	1	1	1	-	1	9	0.6	8	2
Perry township, Snyder County	1 973	1 958	1	-	2	-	1	11	0.6	10	8
Perryopolis borough, Fayette County	1 764	1 750	2	-	5	-	-	7	0.4	7	3
Peters township, Franklin County	4 251	4 158	38	2	5	-	22	26	0.6	24	56
Peters township, Washington County	17 566	17 181	84	5	191	5	35	65	0.4	49	127
Petersburg borough, Huntingdon County	455	453	-	1	-	-	-	1	0.2	1	-
Petrolia borough, Butler County	218	218	-	-	-	-	-	-	-	-	-
Philadelphia city, Philadelphia County	1 517 550	683 267	655 824	4 073	67 654	729	72 429	33 574	2.2	16 381	128 928
Philipsburg borough, Centre County	3 056	3 007	9	5	12	-	3	20	0.7	17	8
Phoenixville borough, Chester County	14 788	12 857	1 133	22	358	3	173	242	1.6	177	432
Piatt township, Lycoming County	1 259	1 249	1	-	4	-	-	5	0.4	2	2
Picture Rocks borough, Lycoming County	693	682	-	2	3	-	-	6	0.9	2	-
Pike township, Berks County	1 677	1 668	3	1	4	-	-	1	0.1	1	3
Pike township, Bradford County	657	644	6	-	-	-	5	2	0.3	2	12
Pike township, Clearfield County	2 309	2 294	1	4	5	-	-	5	0.2	4	3
Pike township, Potter County	292	291	-	-	-	-	-	1	0.3	1	-
Pillow borough, Dauphin County	304	303	-	-	-	-	-	1	0.3	1	-
Pine township, Allegheny County	7 683	7 465	61	5	86	2	12	52	0.7	50	57
Pine township, Armstrong County	499	497	-	-	-	-	-	2	0.4	2	2
Pine township, Clearfield County	77	77	-	-	-	-	-	-	-	-	-
Pine township, Columbia County	1 092	1 085	-	1	1	-	1	4	0.4	3	2
Pine township, Crawford County	531	509	7	7	1	-	2	5	0.9	3	5
Pine township, Indiana County	2 140	2 122	2	2	-	-	-	14	0.7	14	5
Pine township, Lycoming County	329	326	-	3	-	-	-	-	-	-	1
Pine township, Mercer County	4 493	4 189	243	-	25	4	3	29	0.6	27	47
Pine Creek township, Clinton County	3 184	3 162	8	1	3	2	3	5	0.2	5	2
Pine Creek township, Jefferson County	1 369	1 345	2	-	6	-	7	9	0.7	8	3
Pine Glen CDP, Centre County	210	209	-	-	1	-	-	-	-	-	-
Pine Grove borough, Schuylkill County	2 154	2 127	3	-	11	-	2	11	0.5	10	1
Pine Grove township, Schuylkill County	3 930	3 899	-	1	10	-	2	18	0.5	14	13
Pinegrove township, Venango County	1 338	1 327	1	2	7	-	1	-	-	-	6
Pine Grove township, Warren County	2 712	2 674	3	5	15	-	2	13	0.5	11	7
Pine Grove Mills CDP, Centre County	1 141	1 114	5	1	7	-	3	11	1.0	8	2
Piney township, Clarion County	516	505	-	-	6	-	2	3	0.6	3	2
Pitcairn borough, Allegheny County	3 689	3 619	16	4	15	-	2	33	0.9	31	20
Pittsburgh city, Allegheny County	334 563	226 258	90 750	628	9 195	111	2 218	5 403	1.6	4 072	4 425
Pittsfield township, Warren County	1 519	1 515	-	2	-	-	-	2	0.1	2	2
Pittston city, Luzerne County	8 104	7 973	55	7	25	2	14	28	0.3	23	55
Pittston township, Luzerne County	3 450	3 421	10	-	3	-	2	14	0.4	12	12
Plainfield CDP, Cumberland County	376	372	-	-	-	-	-	4	1.1	4	2
Plainfield township, Northampton County	5 668	5 603	21	1	16	-	8	19	0.3	15	38
Plain Grove township, Lawrence County	854	845	2	-	3	-	-	4	0.5	3	4
Plains township, Luzerne County	10 906	10 724	52	3	87	-	10	30	0.3	23	56
Platea borough, Erie County	474	464	2	-	-	-	4	4	0.8	3	5
Pleasant township, Warren County	2 528	2 498	1	4	6	-	1	18	0.7	17	10
Pleasant Gap CDP, Centre County	1 611	1 589	4	2	4	4	3	5	0.3	4	9
Pleasant Hill CDP, Lebanon County	2 301	2 043	51	6	35	-	109	57	2.5	31	229
Pleasant Hills borough, Allegheny County	8 397	8 149	110	4	90	1	12	31	0.4	25	30
Pleasant Valley township, Potter County	80	80	-	-	-	-	-	-	-	-	3
Pleasantville borough, Bedford County	211	202	5	-	-	-	-	4	1.9	2	2
Pleasantville borough, Venango County	850	839	1	1	2	-	-	7	0.8	7	2
Plum borough, Allegheny County	26 940	25 754	743	23	231	7	45	137	0.5	118	167
Plum township, Venango County	1 060	1 058	-	-	1	-	1	-	-	-	2
Plumcreek township, Armstrong County	2 304	2 291	2	2	-	-	3	6	0.3	6	5
Plumstead township, Bucks County	11 409	10 994	81	32	115	1	97	89	0.8	62	226
Plumville borough, Indiana County	342	337	-	1	-	-	-	4	1.2	4	-
Plunketts Creek township, Lycoming County	771	759	4	7	-	-	-	1	0.1	1	2
Plymouth borough, Luzerne County	6 507	6 405	49	10	7	-	14	22	0.3	19	52
Plymouth township, Luzerne County	2 097	2 080	2	-	2	-	3	10	0.5	8	7
Plymouth township, Montgomery County	16 045	14 321	669	14	837	2	59	143	0.9	112	201
Plymouth Meeting CDP, Montgomery County	5 593	4 997	190	5	352	-	8	41	0.7	27	51
Plymptonville CDP, Clearfield County	1 040	1 034	2	1	-	-	-	3	0.3	1	4
Pocono township, Monroe County	9 607	8 666	394	14	128	7	216	182	1.9	111	548
Pocono Pines CDP, Monroe County	1 013	983	17	-	5	-	2	6	0.6	6	28
Pocopson township, Chester County	3 350	2 915	390	1	26	5	-	13	0.4	13	70
Point township, Northumberland County	3 722	3 668	13	8	14	-	4	15	0.4	7	26
Point Marion borough, Fayette County	1 333	1 321	-	1	-	-	1	10	0.8	10	8
Polk township, Jefferson County	294	280	5	1	2	-	-	6	2.0	6	9
Polk township, Monroe County	6 533	6 296	120	13	37	-	21	46	0.7	27	220
Polk borough, Venango County	1 031	992	28	2	3	-	4	2	0.2	2	-
Portage borough, Cambria County	2 837	2 822	2	1	2	-	1	9	0.3	7	14
Portage township, Cambria County	3 906	3 871	8	1	6	-	4	16	0.4	16	14
Portage township, Cameron County	258	255	1	1	1	-	-	-	-	-	1
Portage township, Potter County	223	218	-	-	1	-	-	4	1.8	4	1
Port Allegany borough, McKean County	2 355	2 340	-	2	2	-	5	6	0.3	5	6
Port Carbon borough, Schuylkill County	2 019	2 001	11	1	1	1	1	3	0.1	3	11
Port Clinton borough, Schuylkill County	288	283	-	1	-	-	1	3	1.0	2	8
Porter township, Clarion County	1 466	1 453	-	3	3	-	1	6	0.4	5	4
Porter township, Clinton County	1 419	1 410	1	-	2	-	-	6	0.4	5	5
Porter township, Huntingdon County	1 917	1 903	4	-	2	-	5	3	0.2	3	12
Porter township, Jefferson County	282	282	-	-	-	-	-	-	-	-	-
Porter township, Lycoming County	1 633	1 610	7	3	6	1	1	5	0.3	4	3

Table 4. **Race and Hispanic or Latino: 2000**—Con.

[For information on confidentiality protection, nonsampling error, and definitions, see text]

Not Hispanic or Latino										
	One race							Two or more races		
	White									**State** **County** **Place and County Subdivision**
Total	Number	Percent of total population	Black or African American	American Indian and Alaska Native	Asian	Native Hawaiian and Other Pacific Islander	Some other race	Total	Two races excluding Some other race, and three or more races	
										PLACE AND COUNTY SUBDIVISION—Con.
2 780	2 672	95.9	84	3	4	-	2	15	14	Perry township, Fayette County
1 714	1 698	98.7	1	4	-	-	-	11	11	Perry township, Greene County
1 289	1 284	99.6	-	-	1	-	-	4	3	Perry township, Jefferson County
1 927	1 910	99.0	6	-	5	-	-	6	6	Perry township, Lawrence County
1 469	1 458	99.1	1	1	1	-	-	8	8	Perry township, Mercer County
1 965	1 950	98.8	1	-	2	-	1	11	10	Perry township, Snyder County
1 761	1 747	99.0	2	-	5	-	-	7	7	Perryopolis borough, Fayette County
4 195	4 125	97.0	37	2	5	-	4	22	22	Peters township, Franklin County
17 439	17 091	97.3	82	4	191	5	15	51	45	Peters township, Washington County
455	453	99.6	-	1	-	-	-	1	1	Petersburg borough, Huntingdon County
218	218	100.0	-	-	-	-	-	-	-	Petrolia borough, Butler County
1 388 622	644 395	42.5	646 123	2 908	67 119	495	2 856	24 726	14 556	Philadelphia city, Philadelphia County
3 048	3 002	98.2	9	5	12	-	1	19	16	Philipsburg borough, Centre County
14 356	12 647	85.5	1 127	15	353	3	17	194	161	Phoenixville borough, Chester County
1 257	1 247	99.0	1	-	4	-	-	5	2	Piatt township, Lycoming County
693	682	98.4	-	2	3	-	-	6	2	Picture Rocks borough, Lycoming County
1 674	1 665	99.3	3	1	4	-	-	1	1	Pike township, Berks County
645	637	97.0	6	-	-	-	-	2	2	Pike township, Bradford County
2 306	2 291	99.2	1	4	5	-	-	5	4	Pike township, Clearfield County
292	291	99.7	-	-	-	-	-	1	1	Pike township, Potter County
304	303	99.7	-	-	-	-	-	1	1	Pillow borough, Dauphin County
7 626	7 423	96.6	61	4	86	2	-	50	49	Pine township, Allegheny County
497	497	99.6	-	-	-	-	-	-	-	Pine township, Armstrong County
77	77	100.0	-	-	-	-	-	-	-	Pine township, Clearfield County
1 090	1 084	99.3	-	1	1	-	-	4	3	Pine township, Columbia County
526	509	95.9	7	6	1	-	-	3	3	Pine township, Crawford County
2 135	2 119	99.0	1	1	-	-	-	14	14	Pine township, Indiana County
328	325	98.8	-	3	-	-	-	-	-	Pine township, Lycoming County
4 446	4 146	92.3	243	-	24	4	-	29	27	Pine township, Mercer County
3 182	3 161	99.3	8	1	3	2	2	5	5	Pine Creek township, Clinton County
1 366	1 343	98.1	2	-	6	-	6	9	8	Pine Creek township, Jefferson County
210	209	99.5	-	-	1	-	-	-	-	Pine Glen CDP, Centre County
2 153	2 126	98.7	3	-	11	-	2	11	10	Pine Grove borough, Schuylkill County
3 917	3 891	99.0	-	1	10	-	1	14	14	Pine Grove township, Schuylkill County
1 332	1 322	98.8	1	2	7	-	-	-	-	Pinegrove township, Venango County
2 705	2 669	98.4	3	5	15	-	2	11	11	Pine Grove township, Warren County
1 139	1 114	97.6	4	1	7	-	2	11	8	Pine Grove Mills CDP, Centre County
514	505	97.9	-	-	6	-	-	3	3	Piney township, Clarion County
3 669	3 604	97.7	16	4	15	-	-	30	28	Pitcairn borough, Allegheny County
330 138	223 982	66.9	90 183	561	9 160	100	1 217	4 935	3 865	Pittsburgh city, Allegheny County
1 517	1 513	99.6	-	2	-	-	-	2	2	Pittsfield township, Warren County
8 049	7 935	97.9	52	6	25	2	8	21	17	Pittston city, Luzerne County
3 438	3 413	98.9	10	-	3	-	-	12	11	Pittston township, Luzerne County
374	370	98.4	-	-	-	-	-	4	4	Plainfield CDP, Cumberland County
5 630	5 573	98.3	21	1	16	-	1	18	15	Plainfield township, Northampton County
850	841	98.5	2	-	3	-	-	4	3	Plain Grove township, Lawrence County
10 850	10 683	98.0	51	3	87	-	2	24	22	Plains township, Luzerne County
469	463	97.7	2	-	-	-	-	4	3	Platea borough, Erie County
2 518	2 490	98.5	1	4	6	-	-	17	16	Pleasant township, Warren County
1 602	1 584	98.3	4	2	4	4	-	4	4	Pleasant Gap CDP, Centre County
2 072	1 956	85.0	45	3	35	-	-	33	23	Pleasant Hill CDP, Lebanon County
8 367	8 132	96.8	110	4	90	1	2	28	24	Pleasant Hills borough, Allegheny County
77	77	96.3	-	-	-	-	-	-	-	Pleasant Valley township, Potter County
209	202	95.7	5	-	-	-	-	2	2	Pleasantville borough, Bedford County
848	837	98.5	1	1	2	-	-	7	7	Pleasantville borough, Venango County
26 773	25 617	95.1	740	22	231	7	29	127	112	Plum borough, Allegheny County
1 058	1 056	99.6	-	-	1	-	1	-	-	Plum township, Venango County
2 299	2 286	99.2	2	2	-	-	3	6	6	Plumcreek township, Armstrong County
11 183	10 844	95.0	80	18	115	1	40	85	59	Plumstead township, Bucks County
342	337	98.5	-	1	-	-	-	4	4	Plumville borough, Indiana County
769	757	98.2	4	7	-	-	-	1	1	Plunketts Creek township, Lycoming County
6 455	6 369	97.9	44	5	7	-	10	20	18	Plymouth borough, Luzerne County
2 090	2 075	99.0	2	-	2	-	1	10	8	Plymouth township, Luzerne County
15 844	14 184	88.4	663	14	835	2	14	132	107	Plymouth township, Montgomery County
5 542	4 955	88.6	190	5	352	-	1	39	27	Plymouth Meeting CDP, Montgomery County
1 036	1 032	99.2	2	1	-	-	-	1	1	Plymptonville CDP, Clearfield County
9 059	8 369	87.1	388	14	128	4	18	138	104	Pocono township, Monroe County
985	958	94.6	15	-	5	-	1	6	6	Pocono Pines CDP, Monroe County
3 280	2 851	85.1	387	1	26	4	-	11	11	Pocopson township, Chester County
3 696	3 651	98.1	13	8	14	-	1	9	7	Point township, Northumberland County
1 325	1 315	98.6	-	1	-	-	-	9	9	Point Marion borough, Fayette County
285	279	94.9	-	1	2	-	-	3	3	Polk township, Jefferson County
6 313	6 123	93.7	103	12	37	-	-	38	23	Polk township, Monroe County
1 031	992	96.2	28	2	3	-	4	2	2	Polk borough, Venango County
2 823	2 814	99.2	2	1	2	-	-	4	3	Portage borough, Cambria County
3 892	3 862	98.9	8	1	6	-	-	15	15	Portage township, Cambria County
257	254	98.4	1	1	1	-	-	-	-	Portage township, Cameron County
222	217	97.3	-	-	1	-	-	4	4	Portage township, Potter County
2 349	2 334	99.1	-	2	2	-	5	6	5	Port Allegany borough, McKean County
2 008	1 991	98.6	11	1	1	1	-	3	3	Port Carbon borough, Schuylkill County
280	278	96.5	-	1	-	-	-	1	1	Port Clinton borough, Schuylkill County
1 462	1 450	98.9	-	3	3	-	-	6	5	Porter township, Clarion County
1 414	1 405	99.0	1	-	2	-	-	6	5	Porter township, Clinton County
1 905	1 891	98.6	4	-	2	-	5	3	3	Porter township, Huntingdon County
282	282	100.0	-	-	-	-	-	-	-	Porter township, Jefferson County
1 630	1 609	98.5	7	3	6	1	-	4	4	Porter township, Lycoming County

Table 4. **Race and Hispanic or Latino: 2000**—Con.

[For information on confidentiality protection, nonsampling error, and definitions, see text]

State County Place and County Subdivision	Total population	Race									Hispanic or Latino (of any race)
		One race						Two or more races			
		White	Black or African American	American Indian and Alaska Native	Asian	Native Hawaiian and Other Pacific Islander	Some other race	Number	Percent of total population	Two races excluding Some other race, and three or more races	
PLACE AND COUNTY SUBDIVISION—Con.											
Porter township, Pike County	385	369	5	-	2	-	5	4	1.0	2	12
Porter township, Schuylkill County	2 032	2 024	-	-	3	-	-	5	0.2	5	9
Portersville borough, Butler County	268	267	-	-	-	-	-	1	0.4	1	-
Portland borough, Northampton County	579	569	-	-	5	-	1	4	0.7	4	24
Port Matilda borough, Centre County	638	631	-	1	1	-	3	2	0.3	2	5
Port Royal borough, Juniata County	977	935	13	6	4	-	15	4	0.4	3	38
Port Trevorton CDP, Snyder County	451	448	1	1	1	-	-	-	-	-	1
Port Vue borough, Allegheny County	4 228	4 175	29	1	1	1	5	16	0.4	14	32
Potter township, Beaver County	580	575	-	2	-	-	-	3	0.5	3	-
Potter township, Centre County	3 339	3 296	13	5	6	1	7	11	0.3	10	15
Pottsgrove CDP, Montgomery County	3 266	3 185	29	1	27	1	4	19	0.6	18	20
Pottstown borough, Montgomery County	21 859	17 343	3 291	50	142	19	413	601	2.7	476	990
Pottsville city, Schuylkill County	15 549	14 885	352	19	79	1	82	131	0.8	118	190
President township, Venango County	543	540	1	-	1	-	-	1	0.2	1	-
Preston township, Wayne County	1 107	1 094	-	3	6	-	1	3	0.3	2	16
Price township, Monroe County	2 649	2 413	138	4	31	-	27	36	1.4	28	103
Pringle borough, Luzerne County	991	990	-	-	-	-	-	1	0.1	1	10
Progress CDP, Dauphin County	9 647	7 253	1 830	15	184	5	124	236	2.4	203	276
Prompton borough, Wayne County	243	240	-	-	2	-	-	1	0.4	1	-
Prospect borough, Butler County	1 234	1 226	-	1	-	1	-	6	0.5	6	5
Prospect Park borough, Delaware County	6 594	6 293	91	8	115	1	26	60	0.9	49	60
Providence township, Lancaster County	6 651	6 501	41	11	14	1	23	60	0.9	52	61
Pulaski township, Beaver County	1 674	1 597	53	4	3	-	2	15	0.9	10	9
Pulaski township, Lawrence County	3 658	3 620	10	3	5	-	8	12	0.3	11	11
Punxsutawney borough, Jefferson County	6 271	6 195	14	10	17	-	1	34	0.5	20	47
Putnam township, Tioga County	428	426	-	1	-	-	-	1	0.2	1	2
Pymatuning township, Mercer County	3 782	3 718	24	4	6	-	9	21	0.6	20	25
Pymatuning Central CDP, Crawford County	2 216	2 191	5	4	2	1	-	13	0.6	11	9
Pymatuning North CDP, Crawford County	325	320	3	-	-	-	-	2	0.6	2	-
Pymatuning South CDP, Crawford County	467	462	-	3	1	-	-	1	0.2	1	-
Quakertown borough, Bucks County	8 931	8 436	107	12	135	5	141	95	1.1	63	257
Quarryville borough, Lancaster County	1 994	1 928	9	2	5	-	30	20	1.0	16	45
Quemahoning township, Somerset County	2 180	2 170	1	2	1	-	1	5	0.2	3	8
Quentin CDP, Lebanon County	529	519	2	-	2	-	2	4	0.8	1	5
Quincy township, Franklin County	5 846	5 603	130	7	28	1	40	37	0.6	30	69
Raccoon township, Beaver County	3 397	3 353	13	5	1	-	3	22	0.6	19	24
Radnor township, Delaware County	30 878	27 652	953	24	1 750	5	190	304	1.0	254	628
Radnor Township CDP, Delaware County	30 878	27 652	953	24	1 750	5	190	304	1.0	254	628
Railroad borough, York County	300	289	5	6	-	-	-	-	-	-	2
Rainsburg borough, Bedford County	146	146	-	-	-	-	-	-	-	-	-
Ralpho township, Northumberland County	3 764	3 738	3	3	10	-	-	10	0.3	9	16
Ramblewood CDP, Centre County	1 054	1 025	5	-	9	-	3	12	1.1	10	4
Ramey borough, Clearfield County	525	521	-	2	-	-	-	2	0.4	2	5
Randolph township, Crawford County	1 838	1 820	7	2	5	-	-	4	0.2	4	7
Rankin borough, Allegheny County	2 315	648	1 605	3	4	-	9	46	2.0	37	8
Ransom township, Lackawanna County	1 429	1 418	2	5	-	-	2	2	0.1	2	4
Rapho township, Lancaster County	8 578	8 382	25	7	69	-	44	51	0.6	30	69
Ravine CDP, Schuylkill County	629	622	-	-	4	-	-	3	0.5	3	-
Rayburn township, Armstrong County	1 811	1 794	6	-	-	-	5	6	0.3	6	11
Rayne township, Indiana County	3 292	3 265	8	1	5	-	-	13	0.4	12	8
Reade township, Cambria County	1 764	1 744	4	2	-	2	-	12	0.7	11	3
Reading township, Adams County	5 106	5 017	9	12	9	1	14	44	0.9	35	61
Reading city, Berks County	81 207	48 059	9 947	356	1 296	32	18 125	3 392	4.2	1 470	30 302
Reamstown CDP, Lancaster County	3 498	3 331	11	9	78	1	28	40	1.1	30	67
Rebersburg CDP, Centre County	492	472	11	3	1	-	-	5	1.0	5	2
Redbank township, Armstrong County	1 296	1 284	2	1	-	-	1	8	0.6	5	6
Redbank township, Clarion County	1 502	1 483	1	-	7	-	-	11	0.7	11	5
Red Hill borough, Montgomery County	2 196	2 148	7	1	2	1	7	30	1.4	30	34
Red Lion borough, York County	6 149	5 972	37	15	25	3	20	77	1.3	59	56
Redstone township, Fayette County	6 397	5 771	515	7	7	3	19	75	1.2	72	19
Reed township, Dauphin County	182	174	1	-	1	-	3	3	1.6	3	3
Reedsville CDP, Mifflin County	858	854	-	-	2	-	-	2	0.2	2	-
Reiffton CDP, Berks County	2 888	2 805	32	1	32	-	6	12	0.4	6	28
Reilly township, Schuylkill County	802	799	-	-	-	-	-	3	0.4	1	2
Reinerton-Orwin-Muir CDP, Schuylkill County	1 037	1 030	-	-	3	-	-	4	0.4	4	1
Renningers CDP, Schuylkill County	380	379	-	-	-	-	-	1	0.3	1	3
Renovo borough, Clinton County	1 318	1 304	3	1	-	1	-	9	0.7	8	5
Republic CDP, Fayette County	1 396	1 263	98	4	-	-	5	26	1.9	23	6
Reserve township, Allegheny County	3 856	3 775	52	7	11	-	6	5	0.1	3	17
Reserve Township CDP, Allegheny County	3 856	3 775	52	7	11	-	6	5	0.1	3	17
Reynoldsville borough, Jefferson County	2 710	2 679	4	10	3	-	-	14	0.5	14	15
Rheems CDP, Lancaster County	1 557	1 522	4	2	7	2	5	15	1.0	6	17
Rice township, Luzerne County	2 460	2 378	12	-	50	-	9	11	0.4	11	41
Rices Landing borough, Greene County	443	436	3	-	-	-	-	4	0.9	4	-
Riceville CDP, Crawford County	82	82	-	-	-	-	-	-	-	-	-
Richboro CDP, Bucks County	6 678	6 484	24	-	121	-	1	48	0.7	38	42
Richfield CDP, Juniata County	459	452	-	-	-	-	1	6	1.3	6	3
Richhill township, Greene County	1 062	1 047	1	-	-	-	1	13	1.2	10	5
Richland township, Allegheny County	9 231	9 075	43	7	53	-	13	40	0.4	37	60
Richland township, Bucks County	9 920	9 558	92	11	115	-	38	106	1.1	63	131
Richland township, Cambria County	12 598	12 236	98	12	180	-	16	56	0.4	54	65
Richland township, Clarion County	553	549	2	1	1	-	-	-	-	-	3
Richland borough, Lebanon County	1 508	1 481	5	-	5	-	5	12	0.8	12	9
Richland township, Venango County	744	739	-	1	3	-	-	1	0.1	1	5
Richlandtown borough, Bucks County	1 283	1 261	5	-	6	-	5	6	0.5	6	16
Richmond township, Berks County	3 500	3 449	5	3	9	2	18	14	0.4	9	34

Table 4. **Race and Hispanic or Latino: 2000**—Con.

[For information on confidentiality protection, nonsampling error, and definitions, see text]

Not Hispanic or Latino										
	One race							Two or more races		
	White									**State County Place and County Subdivision**
Total	Number	Percent of total population	Black or African American	American Indian and Alaska Native	Asian	Native Hawaiian and Other Pacific Islander	Some other race	Total	Two races excluding Some other race, and three or more races	
										PLACE AND COUNTY SUBDIVISION—Con.
373	362	94.0	5	-	2	-	-	4	2	Porter township, Pike County
2 023	2 015	99.2	-	-	3	-	-	5	5	Porter township, Schuylkill County
268	267	99.6	-	-	-	-	-	1	1	Portersville borough, Butler County
555	546	94.3	-	-	5	-	-	4	4	Portland borough, Northampton County
633	628	98.4	-	1	1	-	1	2	2	Port Matilda borough, Centre County
939	921	94.3	5	6	4	-	-	3	3	Port Royal borough, Juniata County
450	447	99.1	1	1	1	-	-	-	-	Port Trevorton CDP, Snyder County
4 196	4 148	98.1	29	1	1	1	1	15	13	Port Vue borough, Allegheny County
580	575	99.1	-	2	-	-	-	3	3	Potter township, Beaver County
3 324	3 289	98.5	13	5	6	1	-	10	10	Potter township, Centre County
3 246	3 170	97.1	29	1	27	1	2	16	16	Pottsgrove CDP, Montgomery County
20 869	16 930	77.5	3 221	41	141	16	45	475	427	Pottstown borough, Montgomery County
15 359	14 794	95.1	345	17	79	1	13	110	102	Pottsville city, Schuylkill County
543	540	99.4	1	-	1	-	-	1	1	President township, Venango County
1 091	1 082	97.7	-	3	3	-	-	3	2	Preston township, Wayne County
2 546	2 340	88.3	137	4	29	-	9	27	26	Price township, Monroe County
981	980	98.9	-	-	-	-	-	1	1	Pringle borough, Luzerne County
9 371	7 150	74.1	1 793	13	183	5	19	208	198	Progress CDP, Dauphin County
243	240	98.8	-	-	2	-	-	1	1	Prompton borough, Wayne County
1 229	1 222	99.0	-	1	-	1	-	5	5	Prospect borough, Butler County
6 534	6 267	95.0	88	8	114	1	4	52	47	Prospect Park borough, Delaware County
6 590	6 464	97.2	41	11	14	1	6	53	50	Providence township, Lancaster County
1 665	1 592	95.1	53	4	3	-	2	11	10	Pulaski township, Beaver County
3 647	3 614	98.8	10	3	5	-	3	12	11	Pulaski township, Lawrence County
6 224	6 153	98.1	14	10	14	-	-	33	19	Punxsutawney borough, Jefferson County
426	424	99.1	-	1	-	-	-	1	1	Putnam township, Tioga County
3 757	3 699	97.8	24	3	6	-	4	21	20	Pymatuning township, Mercer County
2 207	2 182	98.5	5	4	2	1	-	13	11	Pymatuning Central CDP, Crawford County
325	320	98.5	3	-	-	-	-	2	2	Pymatuning North CDP, Crawford County
467	462	98.9	-	3	1	-	-	1	1	Pymatuning South CDP, Crawford County
8 674	8 330	93.3	103	11	134	1	15	80	57	Quakertown borough, Bucks County
1 949	1 917	96.1	9	2	5	-	-	16	16	Quarryville borough, Lancaster County
2 172	2 162	99.2	1	2	1	-	1	5	3	Quemahoning township, Somerset County
524	516	97.5	2	-	2	-	-	4	1	Quentin CDP, Lebanon County
5 777	5 586	95.6	117	7	28	1	7	31	29	Quincy township, Franklin County
3 373	3 337	98.2	13	5	1	-	-	17	14	Raccoon township, Beaver County
30 250	27 239	88.2	935	17	1 748	4	37	270	241	Radnor township, Delaware County
30 250	27 239	88.2	935	17	1 748	4	37	270	241	Radnor Township CDP, Delaware County
298	287	95.7	5	6	-	-	-	-	-	Railroad borough, York County
146	146	100.0	-	-	-	-	-	-	-	Rainsburg borough, Bedford County
3 748	3 722	98.9	3	3	10	-	-	10	9	Ralpho township, Northumberland County
1 050	1 023	97.1	5	-	9	-	3	10	9	Ramblewood CDP, Centre County
520	516	98.3	-	2	-	-	-	2	2	Ramey borough, Clearfield County
1 831	1 813	98.6	7	2	5	-	-	4	4	Randolph township, Crawford County
2 307	648	28.0	1 601	3	4	-	7	44	35	Rankin borough, Allegheny County
1 425	1 416	99.1	2	5	-	-	-	2	2	Ransom township, Lackawanna County
8 509	8 357	97.4	25	7	69	-	9	42	30	Rapho township, Lancaster County
629	622	98.9	-	-	4	-	-	3	3	Ravine CDP, Schuylkill County
1 800	1 793	99.0	1	-	-	-	-	6	6	Rayburn township, Armstrong County
3 284	3 259	99.0	7	1	5	-	-	12	12	Rayne township, Indiana County
1 761	1 741	98.7	4	2	-	2	-	12	11	Reade township, Cambria County
5 045	4 980	97.5	9	12	9	1	-	34	34	Reading township, Adams County
50 905	39 038	48.1	8 799	174	1 233	14	123	1 524	1 177	Reading city, Berks County
3 431	3 296	94.2	11	8	78	1	2	35	30	Reamstown CDP, Lancaster County
490	472	95.9	11	3	1	-	-	3	3	Rebersburg CDP, Centre County
1 290	1 280	98.8	1	1	-	-	-	8	5	Redbank township, Armstrong County
1 497	1 478	98.4	1	-	7	-	-	11	11	Redbank township, Clarion County
2 162	2 122	96.6	7	1	2	1	-	29	29	Red Hill borough, Montgomery County
6 093	5 946	96.7	36	11	25	3	8	64	55	Red Lion borough, York County
6 378	5 761	90.1	513	4	7	3	17	73	70	Redstone township, Fayette County
179	174	95.6	1	-	1	-	-	3	3	Reed township, Dauphin County
858	854	99.5	-	-	2	-	-	2	2	Reedsville CDP, Mifflin County
2 860	2 786	96.5	32	1	32	-	-	9	5	Reiffton CDP, Berks County
800	799	99.6	-	-	-	-	-	1	1	Reilly township, Schuylkill County
1 036	1 029	99.2	-	-	3	-	-	4	4	Reinerton-Orwin-Muir CDP, Schuylkill County
377	376	98.9	-	-	-	-	-	1	1	Renningers CDP, Schuylkill County
1 313	1 299	98.6	3	1	-	1	-	9	8	Renovo borough, Clinton County
1 390	1 261	90.3	98	2	-	-	5	24	21	Republic CDP, Fayette County
3 839	3 765	97.6	52	7	11	-	1	3	3	Reserve township, Allegheny County
3 839	3 765	97.6	52	7	11	-	1	3	3	Reserve Township CDP, Allegheny County
2 695	2 667	98.4	3	10	3	-	-	12	12	Reynoldsville borough, Jefferson County
1 540	1 512	97.1	4	2	6	-	4	12	6	Rheems CDP, Lancaster County
2 419	2 347	95.4	11	-	50	-	-	11	11	Rice township, Luzerne County
443	436	98.4	3	-	-	-	-	4	4	Rices Landing borough, Greene County
82	82	100.0	-	-	-	-	-	-	-	Riceville CDP, Crawford County
6 636	6 446	96.5	23	-	121	-	-	46	38	Richboro CDP, Bucks County
456	450	98.0	-	-	-	-	-	6	6	Richfield CDP, Juniata County
1 057	1 043	98.2	1	-	-	-	1	12	10	Richhill township, Greene County
9 171	9 031	97.8	43	4	53	-	3	37	35	Richland township, Allegheny County
9 789	9 468	95.4	92	11	115	-	7	96	57	Richland township, Bucks County
12 533	12 190	96.8	93	11	180	-	3	56	54	Richland township, Cambria County
550	546	98.7	2	1	1	-	-	-	-	Richland township, Clarion County
1 499	1 477	97.9	5	-	5	-	-	12	12	Richland borough, Lebanon County
739	734	98.7	-	1	3	-	-	1	1	Richland township, Venango County
1 267	1 250	97.4	5	-	6	-	-	6	6	Richlandtown borough, Bucks County
3 466	3 437	98.2	5	3	9	2	1	9	9	Richmond township, Berks County

Table 4. **Race and Hispanic or Latino: 2000**—Con.

[For information on confidentiality protection, nonsampling error, and definitions, see text]

State County Place and County Subdivision	Total population	Race									Hispanic or Latino (of any race)
		One race						Two or more races			
		White	Black or African American	American Indian and Alaska Native	Asian	Native Hawaiian and Other Pacific Islander	Some other race	Number	Percent of total population	Two races excluding Some other race, and three or more races	
PLACE AND COUNTY SUBDIVISION—Con.											
Richmond township, Crawford County	1 379	1 372	1	-	-	-	2	4	0.3	4	7
Richmond township, Tioga County	2 475	2 416	11	9	13	-	6	20	0.8	15	17
Ridgebury township, Bradford County	1 982	1 945	11	5	5	-	3	13	0.7	12	4
Ridgway borough, Elk County	4 591	4 524	8	2	32	-	8	17	0.4	13	24
Ridgway township, Elk County	2 802	2 782	4	1	3	-	3	9	0.3	9	9
Ridley township, Delaware County	30 791	28 626	1 313	21	505	14	66	246	0.8	186	282
Ridley Park borough, Delaware County	7 196	6 974	46	1	106	2	15	52	0.7	42	36
Riegelsville borough, Bucks County	863	856	1	-	2	-	3	1	0.1	1	5
Rimersburg borough, Clarion County	1 051	1 045	1	2	-	-	-	3	0.3	3	1
Ringgold township, Jefferson County	764	760	-	-	1	-	1	2	0.3	2	5
Ringtown borough, Schuylkill County	826	816	1	-	4	-	5	-	-	-	5
Riverside borough, Northumberland County	1 861	1 846	1	-	4	-	2	8	0.4	6	12
Roaring Brook township, Lackawanna County	1 637	1 608	4	1	9	-	2	13	0.8	10	5
Roaring Creek township, Columbia County	495	492	-	-	2	-	-	1	0.2	1	-
Roaring Spring borough, Blair County	2 418	2 392	4	1	9	5	1	6	0.2	6	1
Robeson township, Berks County	6 869	6 724	22	14	17	2	45	45	0.7	27	60
Robesonia borough, Berks County	2 036	1 974	21	-	9	-	18	14	0.7	10	42
Robinson township, Allegheny County	12 289	11 705	234	7	251	3	17	72	0.6	58	90
Robinson township, Washington County	2 193	2 094	73	5	2	-	1	18	0.8	18	4
Robinson Township CDP, Allegheny County	12 289	11 705	234	7	251	3	17	72	0.6	58	90
Rochester borough, Beaver County	4 014	3 364	537	9	8	-	23	73	1.8	59	37
Rochester township, Beaver County	3 129	2 977	114	3	3	-	-	32	1.0	31	6
Rockdale township, Crawford County	1 343	1 321	6	1	6	-	-	9	0.7	9	2
Rockefeller township, Northumberland County	2 221	2 203	1	3	2	-	5	7	0.3	7	5
Rockhill Furnace borough, Huntingdon County	414	411	-	-	-	-	3	-	-	-	10
Rockland township, Berks County	3 765	3 699	9	2	12	-	13	30	0.8	24	42
Rockland township, Venango County	1 346	1 332	1	1	1	4	-	7	0.5	5	8
Rockledge borough, Montgomery County	2 577	2 525	1	1	25	-	8	17	0.7	9	15
Rockwood borough, Somerset County	954	950	-	1	1	-	-	2	0.2	2	-
Rohrsburg CDP, Columbia County	164	158	1	-	1	-	-	4	2.4	1	4
Rome borough, Bradford County	382	378	-	2	1	-	-	1	0.3	1	-
Rome township, Bradford County	1 221	1 196	3	9	-	-	-	13	1.1	12	5
Rome township, Crawford County	1 745	1 731	1	6	-	-	1	6	0.3	5	4
Roscoe borough, Washington County	848	834	8	-	-	-	1	5	0.6	3	3
Rose township, Jefferson County	1 232	1 219	2	-	-	-	-	11	0.9	11	1
Roseto borough, Northampton County	1 653	1 634	3	-	6	-	3	7	0.4	4	32
Rose Valley borough, Delaware County	944	900	15	1	16	-	3	9	1.0	5	21
Roseville borough, Tioga County	207	202	-	1	2	-	-	2	1.0	2	1
Ross township, Allegheny County	32 551	31 225	463	27	586	21	65	164	0.5	124	237
Ross township, Luzerne County	2 742	2 721	1	-	1	-	1	18	0.7	12	13
Ross township, Monroe County	5 435	5 251	59	4	21	-	42	58	1.1	31	119
Rossiter CDP, Indiana County	790	790	-	-	-	-	-	-	-	-	2
Rosslyn Farms borough, Allegheny County	464	460	3	-	-	-	-	1	0.2	1	2
Ross Township CDP, Allegheny County	32 551	31 225	463	27	586	21	65	164	0.5	124	237
Rostraver township, Westmoreland County	11 634	11 273	226	14	33	3	19	66	0.6	59	61
Rothsville CDP, Lancaster County	3 017	2 892	10	-	39	-	21	55	1.8	37	88
Roulette township, Potter County	1 348	1 332	1	3	4	-	7	1	0.1	1	15
Rouseville borough, Venango County	472	466	2	4	-	-	-	-	-	-	3
Rouzerville CDP, Franklin County	862	844	7	2	-	-	1	8	0.9	8	1
Royalton borough, Dauphin County	963	919	5	3	13	-	8	15	1.6	14	24
Royersford borough, Montgomery County	4 246	4 075	83	10	27	-	12	39	0.9	39	50
Rupert CDP, Columbia County	174	170	1	-	-	-	3	-	-	-	8
Rural Valley borough, Armstrong County	922	906	5	2	-	-	-	9	1.0	8	1
Ruscombmanor township, Berks County	3 776	3 730	6	1	9	-	2	28	0.7	23	46
Rush township, Centre County	3 466	3 441	-	6	9	-	-	10	0.3	6	8
Rush township, Dauphin County	180	175	4	-	-	-	1	-	-	-	1
Rush township, Northumberland County	1 189	1 168	3	-	8	1	2	7	0.6	6	3
Rush township, Schuylkill County	3 957	3 816	93	1	19	1	10	17	0.4	16	44
Rush township, Susquehanna County	1 290	1 273	2	1	2	-	4	8	0.6	6	9
Russellton CDP, Allegheny County	1 530	1 502	6	2	8	-	-	12	0.8	10	10
Rutherford CDP, Dauphin County	3 859	3 382	301	4	67	2	37	66	1.7	52	100
Rutland township, Tioga County	736	727	3	4	-	-	-	2	0.3	-	-
Rutledge borough, Delaware County	860	830	14	1	8	-	-	7	0.8	7	9
Ryan township, Schuylkill County	1 451	1 446	2	-	-	-	1	2	0.1	2	12
Rye township, Perry County	2 327	2 305	5	-	8	-	2	7	0.3	7	13
Sadsbury township, Chester County	2 582	2 419	110	4	16	1	14	18	0.7	17	21
Sadsbury township, Crawford County	2 941	2 922	2	2	2	1	1	11	0.4	7	7
Sadsbury township, Lancaster County	3 025	2 995	8	2	10	-	-	10	0.3	8	12
Saegertown borough, Crawford County	1 071	1 018	27	4	2	-	7	13	1.2	13	7
St. Clair borough, Schuylkill County	3 254	3 212	22	3	2	-	7	8	0.2	5	23
St. Clair township, Westmoreland County	1 398	1 376	-	-	-	-	8	14	1.0	14	15
St. Clairsville borough, Bedford County	86	84	-	-	-	-	-	2	2.3	2	-
St. Lawrence borough, Berks County	1 812	1 730	39	-	14	-	1	28	1.5	20	33
St. Marys city, Elk County	14 502	14 321	33	11	61	13	18	45	0.3	41	44
St. Michael-Sidman CDP, Cambria County	973	961	2	-	-	1	2	7	0.7	7	6
St. Petersburg borough, Clarion County	405	402	-	-	-	-	1	2	0.5	2	2
St. Thomas township, Franklin County	5 775	5 657	38	15	16	-	14	35	0.6	31	43
Salem township, Clarion County	852	844	-	1	2	-	-	5	0.6	5	4
Salem township, Luzerne County	4 269	4 210	20	1	13	-	11	14	0.3	14	28
Salem township, Mercer County	769	759	-	4	1	1	1	3	0.4	3	4
Salem township, Wayne County	3 664	3 564	32	6	7	-	10	45	1.2	27	52
Salem township, Westmoreland County	6 939	6 792	84	6	4	1	3	49	0.7	34	11
Salford township, Montgomery County	2 363	2 300	16	2	18	-	4	23	1.0	14	26
Salisbury township, Lancaster County	10 012	9 759	76	12	49	4	34	78	0.8	62	108
Salisbury township, Lehigh County	13 498	12 879	204	5	200	5	115	90	0.7	63	289
Salisbury borough, Somerset County	878	875	-	-	-	-	-	3	0.3	3	7

Table 4. **Race and Hispanic or Latino: 2000**—Con.

[For information on confidentiality protection, nonsampling error, and definitions, see text]

Not Hispanic or Latino										
	One race							Two or more races		
	White									**State** **County** **Place and County Subdivision**
Total	Number	Percent of total population	Black or African American	American Indian and Alaska Native	Asian	Native Hawaiian and Other Pacific Islander	Some other race	Total	Two races excluding Some other race, and three or more races	
										PLACE AND COUNTY SUBDIVISION—Con.
1 372	1 367	99.1	1	-	-	-	-	4	4	Richmond township, Crawford County
2 458	2 406	97.2	11	7	13	-	3	18	15	Richmond township, Tioga County
1 978	1 944	98.1	11	5	5	-	-	13	12	Ridgebury township, Bradford County
4 567	4 504	98.1	7	2	31	-	6	17	13	Ridgway borough, Elk County
2 793	2 775	99.0	4	1	3	-	1	9	9	Ridgway township, Elk County
30 509	28 428	92.3	1 295	17	505	14	25	225	179	Ridley township, Delaware County
7 160	6 942	96.5	46	1	106	2	12	51	41	Ridley Park borough, Delaware County
858	851	98.6	1	-	2	-	3	1	1	Riegelsville borough, Bucks County
1 050	1 044	99.3	1	2	-	-	-	3	3	Rimersburg borough, Clarion County
759	755	98.8	-	-	1	-	1	2	2	Ringgold township, Jefferson County
821	816	98.8	1	-	4	-	-	-	-	Ringtown borough, Schuylkill County
1 849	1 838	98.8	1	-	4	-	-	6	6	Riverside borough, Northumberland County
1 632	1 607	98.2	4	1	9	-	-	11	10	Roaring Brook township, Lackawanna County
495	492	99.4	-	-	2	-	-	1	1	Roaring Creek township, Columbia County
2 417	2 391	98.9	4	1	9	5	1	6	6	Roaring Spring borough, Blair County
6 809	6 690	97.4	19	12	17	2	31	38	27	Robeson township, Berks County
1 994	1 953	95.9	21	-	9	-	-	11	8	Robesonia borough, Berks County
12 199	11 642	94.7	230	7	248	3	3	66	56	Robinson township, Allegheny County
2 189	2 091	95.3	72	5	2	-	1	18	18	Robinson township, Washington County
12 199	11 642	94.7	230	7	248	3	3	66	56	Robinson Township CDP, Allegheny County
3 977	3 348	83.4	531	7	8	-	20	63	57	Rochester borough, Beaver County
3 123	2 973	95.0	114	2	3	-	-	31	30	Rochester township, Beaver County
1 341	1 319	98.2	6	1	6	-	-	9	9	Rockdale township, Crawford County
2 216	2 201	99.1	1	3	2	-	2	7	7	Rockefeller township, Northumberland County
404	404	97.6	-	-	-	-	-	-	-	Rockhill Furnace borough, Huntingdon County
3 723	3 675	97.6	9	2	12	-	1	24	23	Rockland township, Berks County
1 338	1 324	98.4	1	1	1	4	-	7	5	Rockland township, Venango County
2 562	2 515	97.6	1	1	25	-	5	15	9	Rockledge borough, Montgomery County
954	950	99.6	-	1	1	-	-	2	2	Rockwood borough, Somerset County
160	158	96.3	-	-	1	-	-	1	1	Rohrsburg CDP, Columbia County
382	378	99.0	-	2	1	-	-	1	1	Rome borough, Bradford County
1 216	1 191	97.5	3	9	-	-	-	13	12	Rome township, Bradford County
1 741	1 728	99.0	1	6	-	-	1	5	5	Rome township, Crawford County
845	831	98.0	8	-	-	-	1	5	3	Roscoe borough, Washington County
1 231	1 218	98.9	2	-	-	-	-	11	11	Rose township, Jefferson County
1 621	1 608	97.3	3	-	6	-	-	4	4	Roseto borough, Northampton County
923	884	93.6	15	1	16	-	2	5	5	Rose Valley borough, Delaware County
206	201	97.1	-	1	2	-	-	2	2	Roseville borough, Tioga County
32 314	31 046	95.4	459	21	586	21	27	154	121	Ross township, Allegheny County
2 729	2 712	98.9	-	-	1	-	1	15	12	Ross township, Luzerne County
5 316	5 195	95.6	57	4	21	-	3	36	26	Ross township, Monroe County
788	788	99.7	-	-	-	-	-	-	-	Rossiter CDP, Indiana County
462	458	98.7	3	-	-	-	-	1	1	Rosslyn Farms borough, Allegheny County
32 314	31 046	95.4	459	21	586	21	27	154	121	Ross Township CDP, Allegheny County
11 573	11 219	96.4	225	13	33	3	17	63	57	Rostraver township, Westmoreland County
2 929	2 849	94.4	10	-	39	-	1	30	30	Rothsville CDP, Lancaster County
1 333	1 322	98.1	1	3	4	-	2	1	1	Roulette township, Potter County
469	463	98.1	2	4	-	-	-	-	-	Rouseville borough, Venango County
861	844	97.9	7	2	-	-	-	8	8	Rouzerville CDP, Franklin County
939	912	94.7	5	1	13	-	-	8	8	Royalton borough, Dauphin County
4 196	4 041	95.2	79	6	27	-	4	39	39	Royersford borough, Montgomery County
166	166	95.4	-	-	-	-	-	-	-	Rupert CDP, Columbia County
921	906	98.3	5	2	-	-	-	8	8	Rural Valley borough, Armstrong County
3 730	3 694	97.8	6	1	9	-	-	20	20	Ruscombmanor township, Berks County
3 458	3 433	99.0	-	6	9	-	-	10	6	Rush township, Centre County
179	175	97.2	4	-	-	-	-	-	-	Rush township, Dauphin County
1 186	1 167	98.1	3	-	8	1	-	7	6	Rush township, Northumberland County
3 913	3 793	95.9	85	1	18	1	-	15	15	Rush township, Schuylkill County
1 281	1 273	98.7	-	-	2	-	-	6	6	Rush township, Susquehanna County
1 520	1 494	97.6	6	2	8	-	-	10	10	Russellton CDP, Allegheny County
3 759	3 335	86.4	291	3	66	2	7	55	47	Rutherford CDP, Dauphin County
736	727	98.8	3	4	-	-	-	2	-	Rutland township, Tioga County
851	824	95.8	14	1	7	-	-	5	5	Rutledge borough, Delaware County
1 439	1 435	98.9	2	-	-	-	-	2	2	Ryan township, Schuylkill County
2 314	2 292	98.5	5	-	8	-	2	7	7	Rye township, Perry County
2 561	2 407	93.2	110	4	16	1	5	18	17	Sadsbury township, Chester County
2 934	2 915	99.1	2	2	2	1	1	11	7	Sadsbury township, Crawford County
3 013	2 987	98.7	6	-	10	-	-	10	8	Sadsbury township, Lancaster County
1 064	1 012	94.5	27	4	2	-	6	13	13	Saegertown borough, Crawford County
3 231	3 201	98.4	21	3	2	-	-	4	4	St. Clair borough, Schuylkill County
1 383	1 370	98.0	-	-	-	-	-	13	13	St. Clair township, Westmoreland County
86	84	97.7	-	-	-	-	-	2	2	St. Clairsville borough, Bedford County
1 779	1 702	93.9	39	-	14	-	-	24	17	St. Lawrence borough, Berks County
14 458	14 299	98.6	30	10	60	12	3	44	41	St. Marys city, Elk County
967	957	98.4	2	-	-	1	-	7	7	St. Michael-Sidman CDP, Cambria County
403	402	99.3	-	-	-	-	-	1	1	St. Petersburg borough, Clarion County
5 732	5 628	97.5	38	15	16	-	6	29	28	St. Thomas township, Franklin County
848	840	98.6	-	1	2	-	-	5	5	Salem township, Clarion County
4 241	4 193	98.2	20	1	13	-	-	14	14	Salem township, Luzerne County
765	759	98.7	-	-	1	1	1	3	3	Salem township, Mercer County
3 612	3 524	96.2	31	6	7	-	2	42	25	Salem township, Wayne County
6 928	6 783	97.8	84	6	4	1	3	47	34	Salem township, Westmoreland County
2 337	2 289	96.9	11	2	18	-	2	15	13	Salford township, Montgomery County
9 904	9 692	96.8	76	10	46	4	7	69	59	Salisbury township, Lancaster County
13 209	12 733	94.3	192	5	199	5	5	70	57	Salisbury township, Lehigh County
871	868	98.9	-	-	-	-	-	3	3	Salisbury borough, Somerset County

Table 4. **Race and Hispanic or Latino: 2000**—Con.

[For information on confidentiality protection, nonsampling error, and definitions, see text]

State County Place and County Subdivision	Total population	Race									Hispanic or Latino (of any race)
		One race						Two or more races			
		White	Black or African American	American Indian and Alaska Native	Asian	Native Hawaiian and Other Pacific Islander	Some other race	Number	Percent of total population	Two races excluding Some other race, and three or more races	
PLACE AND COUNTY SUBDIVISION—Con.											
Salix-Beauty Line Park CDP, Cambria County	1 259	1 236	-	6	3	-	6	8	0.6	7	15
Salladasburg borough, Lycoming County	260	258	-	-	-	-	-	2	0.8	2	-
Saltillo borough, Huntingdon County	343	340	2	-	-	-	-	1	0.3	1	-
Saltlick township, Fayette County	3 715	3 690	-	1	3	-	-	21	0.6	16	14
Saltsburg borough, Indiana County	955	947	2	1	3	-	2	-	-	-	13
Salunga-Landisville CDP, Lancaster County	4 771	4 583	51	-	83	-	23	31	0.6	24	78
Sanatoga CDP, Montgomery County	7 734	6 620	886	11	71	3	25	118	1.5	88	117
Sand Hill CDP, Lebanon County	2 345	2 257	11	1	39	-	23	14	0.6	14	69
Sandy CDP, Clearfield County	1 687	1 654	6	2	14	-	-	11	0.7	11	3
Sandy township, Clearfield County	11 556	11 392	23	7	70	3	8	53	0.5	46	52
Sandy Creek township, Mercer County	848	841	2	1	1	-	-	3	0.4	1	-
Sandycreek township, Venango County	2 406	2 169	165	6	4	1	25	36	1.5	31	52
Sandy Lake borough, Mercer County	743	738	1	-	3	-	-	1	0.1	1	1
Sandy Lake township, Mercer County	1 248	1 238	2	1	-	-	1	6	0.5	5	5
Sandy Ridge CDP, Centre County	340	337	-	-	-	-	-	3	0.9	2	-
Sankertown borough, Cambria County	680	674	3	-	2	-	-	1	0.1	1	2
Saville township, Perry County	2 204	2 168	15	5	4	-	2	10	0.5	8	14
Saxonburg borough, Butler County	1 629	1 618	4	-	-	-	5	2	0.1	2	25
Saxton borough, Bedford County	803	797	1	-	-	-	-	5	0.6	1	7
Sayre borough, Bradford County	5 813	5 634	36	10	73	-	9	51	0.9	43	41
Scalp Level borough, Cambria County	851	847	2	-	-	-	-	2	0.2	1	5
Schaefferstown CDP, Lebanon County	984	977	5	-	1	-	1	-	-	-	2
Schellsburg borough, Bedford County	316	311	-	1	-	-	-	4	1.3	4	1
Schlusser CDP, Cumberland County	4 750	4 386	159	11	102	10	33	49	1.0	41	79
Schnecksville CDP, Lehigh County	1 989	1 947	7	2	21	-	10	2	0.1	-	24
Schuylkill township, Chester County	6 960	6 600	116	5	173	2	25	39	0.6	33	88
Schuylkill township, Schuylkill County	1 123	1 116	1	3	1	-	-	2	0.2	2	1
Schuylkill Haven borough, Schuylkill County	5 548	5 394	42	8	39	3	16	46	0.8	24	70
Schwenksville borough, Montgomery County	1 693	1 595	48	-	19	1	10	20	1.2	19	36
Scott township, Allegheny County	17 288	15 792	198	14	1 067	2	40	175	1.0	80	117
Scott township, Columbia County	4 768	4 649	14	3	67	3	8	24	0.5	19	30
Scott township, Lackawanna County	4 931	4 850	32	-	18	-	9	22	0.4	20	35
Scott township, Lawrence County	2 235	2 205	-	9	4	-	-	17	0.8	12	2
Scott township, Wayne County	669	662	-	1	-	-	-	6	0.9	6	-
Scottdale borough, Westmoreland County	4 772	4 683	53	5	6	3	4	18	0.4	16	17
Scott Township CDP, Allegheny County	17 288	15 792	198	14	1 067	2	40	175	1.0	80	117
Scranton city, Lackawanna County	76 415	71 480	2 304	85	823	15	890	818	1.1	617	1 999
Scrubgrass township, Venango County	799	778	7	1	1	-	-	12	1.5	6	-
Selinsgrove borough, Snyder County	5 383	5 096	147	4	49	-	47	40	0.7	30	157
Sellersville borough, Bucks County	4 564	4 441	26	7	16	2	22	50	1.1	36	91
Seltzer CDP, Schuylkill County	307	307	-	-	-	-	-	-	-	-	-
Seneca CDP, Venango County	966	958	3	-	3	-	1	1	0.1	1	1
Sergeant township, McKean County	176	169	1	-	-	-	-	6	3.4	4	4
Seven Fields borough, Butler County	1 986	1 898	14	-	55	-	4	15	0.8	15	31
Seven Springs borough	127	126	-	-	1	-	-	-	-	-	1
Fayette County (part)	1	1	-	-	-	-	-	-	-	-	-
Somerset County (part)	126	125	-	-	1	-	-	-	-	-	1
Seven Valleys borough, York County	492	482	-	4	1	-	4	1	0.2	1	3
Seward borough, Westmoreland County	484	480	1	-	-	-	-	3	0.6	2	1
Sewickley borough, Allegheny County	3 902	3 442	376	5	33	1	2	43	1.1	36	42
Sewickley township, Westmoreland County	6 230	6 167	10	11	10	1	8	23	0.4	21	36
Sewickley Heights borough, Allegheny County	981	955	9	-	6	-	2	9	0.9	9	3
Sewickley Hills borough, Allegheny County	652	615	16	-	12	-	5	4	0.6	3	11
Shade township, Somerset County	2 886	2 868	2	1	1	-	-	14	0.5	10	15
Shade Gap borough, Huntingdon County	97	95	2	-	-	-	-	-	-	-	-
Shaler township, Allegheny County	29 757	29 139	122	18	268	7	35	168	0.6	126	155
Shaler Township CDP, Allegheny County	29 757	29 139	122	18	268	7	35	168	0.6	126	155
Shamokin city, Northumberland County	8 009	7 916	10	8	25	1	11	38	0.5	25	52
Shamokin township, Northumberland County	2 159	2 145	4	-	4	-	4	2	0.1	2	5
Shamokin Dam borough, Snyder County	1 502	1 471	9	2	12	-	5	3	0.2	3	13
Shanksville borough, Somerset County	245	245	-	-	-	-	-	-	-	-	-
Shanor-Northvue CDP, Butler County	4 825	4 737	19	1	32	1	12	23	0.5	21	21
Sharon city, Mercer County	16 328	14 114	1 771	29	34	4	37	339	2.1	317	144
Sharon township, Potter County	907	899	2	-	3	2	1	-	-	-	3
Sharon Hill borough, Delaware County	5 468	3 886	1 356	5	83	2	27	109	2.0	74	58
Sharpsburg borough, Allegheny County	3 594	3 369	137	1	23	2	13	49	1.4	27	76
Sharpsville borough, Mercer County	4 500	4 329	104	6	18	-	13	30	0.7	29	41
Sheakleyville borough, Mercer County	164	161	-	1	-	-	-	2	1.2	1	-
Sheffield CDP, Warren County	1 268	1 251	5	1	1	-	4	6	0.5	5	8
Sheffield township, Warren County	2 346	2 316	6	4	1	3	4	12	0.5	11	17
Shelocta borough, Indiana County	127	123	3	-	-	-	-	1	0.8	1	-
Shenandoah borough, Schuylkill County	5 624	5 478	19	14	20	2	57	34	0.6	22	155
Shenandoah Heights CDP, Schuylkill County	1 298	1 289	-	1	1	-	5	2	0.2	2	9
Shenango township, Lawrence County	7 633	7 426	131	3	8	1	31	33	0.4	28	58
Shenango township, Mercer County	4 037	3 933	71	2	4	-	7	20	0.5	18	17
Sheppton CDP, Schuylkill County	239	239	-	-	-	-	-	-	-	-	-
Sheshequin township, Bradford County	1 300	1 279	3	3	1	-	1	13	1.0	4	1
Shickshinny borough, Luzerne County	959	949	-	-	-	-	2	8	0.8	6	1
Shillington borough, Berks County	5 059	4 913	25	5	27	-	38	51	1.0	36	106
Shiloh CDP, York County	10 192	9 722	174	8	151	-	31	106	1.0	67	108
Shinglehouse borough, Potter County	1 250	1 228	-	2	1	-	4	15	1.2	14	10
Shippen township, Cameron County	2 495	2 482	2	-	3	-	-	8	0.3	6	6
Shippen township, Tioga County	472	465	-	-	1	-	-	6	1.3	6	-

Table 4. **Race and Hispanic or Latino: 2000**—Con.

[For information on confidentiality protection, nonsampling error, and definitions, see text]

Not Hispanic or Latino										
	One race							Two or more races		
	White									**State** **County** **Place and County Subdivision**
Total	Number	Percent of total population	Black or African American	American Indian and Alaska Native	Asian	Native Hawaiian and Other Pacific Islander	Some other race	Total	Two races excluding Some other race, and three or more races	
										PLACE AND COUNTY SUBDIVISION—Con.
1 244	1 230	97.7	-	6	3	-	-	5	4	Salix-Beauty Line Park CDP, Cambria County
260	258	99.2	-	-	-	-	-	2	2	Salladasburg borough, Lycoming County
343	340	99.1	2	-	-	-	-	1	1	Saltillo borough, Huntingdon County
3 701	3 680	99.1	-	1	3	-	-	17	12	Saltlick township, Fayette County
942	935	97.9	2	-	3	-	2	-	-	Saltsburg borough, Indiana County
4 693	4 536	95.1	44	-	82	-	1	30	24	Salunga-Landisville CDP, Lancaster County
7 617	6 548	84.7	879	5	70	3	13	99	87	Sanatoga CDP, Montgomery County
2 276	2 219	94.6	8	1	39	-	-	9	9	Sand Hill CDP, Lebanon County
1 684	1 651	97.9	6	2	14	-	-	11	11	Sandy CDP, Clearfield County
11 504	11 353	98.2	22	7	70	2	1	49	46	Sandy township, Clearfield County
848	841	99.2	2	1	1	-	-	3	1	Sandy Creek township, Mercer County
2 354	2 154	89.5	155	6	4	1	1	33	31	Sandycreek township, Venango County
742	737	99.2	1	-	3	-	-	1	1	Sandy Lake borough, Mercer County
1 243	1 234	98.9	2	1	-	-	-	6	5	Sandy Lake township, Mercer County
340	337	99.1	-	-	-	-	-	3	2	Sandy Ridge CDP, Centre County
678	672	98.8	3	-	2	-	-	1	1	Sankertown borough, Cambria County
2 190	2 157	97.9	15	5	4	-	-	9	8	Saville township, Perry County
1 604	1 598	98.1	4	-	-	-	-	2	2	Saxonburg borough, Butler County
796	794	98.9	1	-	-	-	-	1	1	Saxton borough, Bedford County
5 772	5 604	96.4	35	10	72	-	7	44	41	Sayre borough, Bradford County
846	843	99.1	2	-	-	-	-	1	1	Scalp Level borough, Cambria County
982	975	99.1	5	-	1	-	1	-	-	Schaefferstown CDP, Lebanon County
315	310	98.1	-	1	-	-	-	4	4	Schellsburg borough, Bedford County
4 671	4 343	91.4	158	11	101	5	9	44	41	Schlusser CDP, Cumberland County
1 965	1 936	97.3	6	2	21	-	-	-	-	Schnecksville CDP, Lehigh County
6 872	6 539	94.0	115	2	172	2	5	37	33	Schuylkill township, Chester County
1 122	1 115	99.3	1	3	1	-	-	2	2	Schuylkill township, Schuylkill County
5 478	5 357	96.6	42	8	39	3	2	27	24	Schuylkill Haven borough, Schuylkill County
1 657	1 572	92.9	46	-	19	1	1	18	18	Schwenksville borough, Montgomery County
17 171	15 706	90.8	198	11	1 067	2	20	167	80	Scott township, Allegheny County
4 738	4 627	97.0	13	3	66	1	5	23	19	Scott township, Columbia County
4 896	4 828	97.9	32	-	18	-	-	18	17	Scott township, Lackawanna County
2 233	2 203	98.6	-	9	4	-	-	17	12	Scott township, Lawrence County
669	662	99.0	-	1	-	-	-	6	6	Scott township, Wayne County
4 755	4 667	97.8	53	5	6	3	3	18	16	Scottdale borough, Westmoreland County
17 171	15 706	90.8	198	11	1 067	2	20	167	80	Scott Township CDP, Allegheny County
74 416	70 512	92.3	2 200	71	814	14	136	669	582	Scranton city, Lackawanna County
799	778	97.4	7	1	1	-	-	12	6	Scrubgrass township, Venango County
5 226	5 001	92.9	141	3	47	-	4	30	29	Selinsgrove borough, Snyder County
4 473	4 388	96.1	25	5	14	2	1	38	32	Sellersville borough, Bucks County
307	307	100.0	-	-	-	-	-	-	-	Seltzer CDP, Schuylkill County
965	958	99.2	3	-	3	-	-	1	1	Seneca CDP, Venango County
172	169	96.0	1	-	-	-	-	2	2	Sergeant township, McKean County
1 955	1 870	94.2	13	-	55	-	3	14	14	Seven Fields borough, Butler County
126	125	98.4	-	-	1	-	-	-	-	Seven Springs borough
1	1	100.0	-	-	-	-	-	-	-	Fayette County (part)
125	124	98.4	-	-	1	-	-	-	-	Somerset County (part)
489	482	98.0	-	4	1	-	1	1	1	Seven Valleys borough, York County
483	479	99.0	1	-	-	-	-	3	2	Seward borough, Westmoreland County
3 860	3 410	87.4	375	5	33	1	-	36	31	Sewickley borough, Allegheny County
6 194	6 145	98.6	10	4	10	1	3	21	21	Sewickley township, Westmoreland County
978	953	97.1	9	-	6	-	1	9	9	Sewickley Heights borough, Allegheny County
641	610	93.6	16	-	12	-	2	1	1	Sewickley Hills borough, Allegheny County
2 871	2 855	98.9	2	1	1	-	-	12	8	Shade township, Somerset County
97	95	97.9	2	-	-	-	-	-	-	Shade Gap borough, Huntingdon County
29 602	29 017	97.5	121	18	268	7	16	155	122	Shaler township, Allegheny County
29 602	29 017	97.5	121	18	268	7	16	155	122	Shaler Township CDP, Allegheny County
7 957	7 878	98.4	10	8	25	1	1	34	25	Shamokin city, Northumberland County
2 154	2 144	99.3	4	-	4	-	-	2	2	Shamokin township, Northumberland County
1 489	1 466	97.6	8	-	12	-	-	3	3	Shamokin Dam borough, Snyder County
245	245	100.0	-	-	-	-	-	-	-	Shanksville borough, Somerset County
4 804	4 722	97.9	19	1	32	1	7	22	21	Shanor-Northvue CDP, Butler County
16 184	14 028	85.9	1 764	29	32	4	23	304	292	Sharon city, Mercer County
904	897	98.9	2	-	3	2	-	-	-	Sharon township, Potter County
5 410	3 855	70.5	1 347	5	83	2	11	107	73	Sharon Hill borough, Delaware County
3 518	3 312	92.2	136	1	23	2	1	43	26	Sharpsburg borough, Allegheny County
4 459	4 302	95.6	101	6	18	-	5	27	27	Sharpsville borough, Mercer County
164	161	98.2	-	1	-	-	-	2	1	Sheakleyville borough, Mercer County
1 260	1 245	98.2	5	1	1	-	2	6	5	Sheffield CDP, Warren County
2 329	2 301	98.1	6	4	1	3	2	12	11	Sheffield township, Warren County
127	123	96.9	3	-	-	-	-	1	1	Shelocta borough, Indiana County
5 469	5 400	96.0	19	5	20	2	-	23	21	Shenandoah borough, Schuylkill County
1 289	1 285	99.0	-	1	1	-	-	2	2	Shenandoah Heights CDP, Schuylkill County
7 575	7 401	97.0	131	2	8	1	2	30	28	Shenango township, Lawrence County
4 020	3 925	97.2	70	2	4	-	2	17	16	Shenango township, Mercer County
239	239	100.0	-	-	-	-	-	-	-	Sheppton CDP, Schuylkill County
1 299	1 279	98.4	3	3	1	-	-	13	4	Sheshequin township, Bradford County
958	949	99.0	-	-	-	-	1	8	6	Shickshinny borough, Luzerne County
4 953	4 854	95.9	25	5	27	-	4	38	33	Shillington borough, Berks County
10 084	9 659	94.8	172	6	151	-	1	95	63	Shiloh CDP, York County
1 240	1 223	97.8	-	2	1	-	-	14	14	Shinglehouse borough, Potter County
2 489	2 476	99.2	2	-	3	-	-	8	6	Shippen township, Cameron County
472	465	98.5	-	-	1	-	-	6	6	Shippen township, Tioga County

Table 4. **Race and Hispanic or Latino: 2000**—Con.

[For information on confidentiality protection, nonsampling error, and definitions, see text]

State County Place and County Subdivision	Total population	Race									Hispanic or Latino (of any race)
		One race						Two or more races			
		White	Black or African American	American Indian and Alaska Native	Asian	Native Hawaiian and Other Pacific Islander	Some other race	Number	Percent of total population	Two races excluding Some other race, and three or more races	
PLACE AND COUNTY SUBDIVISION—Con.											
Shippensburg borough	5 586	5 260	192	6	55	1	26	46	0.8	42	64
Cumberland County (part)	4 467	4 178	167	6	49	1	23	43	1.0	39	58
Franklin County (part)	1 119	1 082	25	-	6	-	3	3	0.3	3	6
Shippensburg township, Cumberland County	4 504	4 218	168	2	51	2	17	46	1.0	36	51
Shippenville borough, Clarion County	505	500	-	-	3	2	-	-	-	-	3
Shippingport borough, Beaver County	237	237	-	-	-	-	-	-	-	-	-
Shiremanstown borough, Cumberland County	1 521	1 450	8	1	37	-	5	20	1.3	10	8
Shirley township, Huntingdon County	2 526	2 488	16	3	7	-	-	12	0.5	12	18
Shirleysburg borough, Huntingdon County	140	137	-	2	-	-	1	-	-	-	1
Shoemakersville borough, Berks County	2 124	1 972	63	6	11	-	61	11	0.5	10	143
Shohola township, Pike County	2 088	2 046	3	2	7	-	18	12	0.6	12	76
Shrewsbury township, Lycoming County	433	431	-	2	-	-	-	-	-	-	-
Shrewsbury township, Sullivan County	328	324	-	-	-	-	-	4	1.2	4	-
Shrewsbury borough, York County	3 378	3 293	27	5	26	5	9	13	0.4	12	33
Shrewsbury township, York County	5 947	5 859	18	2	27	-	12	29	0.5	18	55
Silverdale borough, Bucks County	1 001	991	2	1	1	-	3	3	0.3	3	8
Silver Lake township, Susquehanna County	1 729	1 697	4	8	1	1	4	14	0.8	14	14
Silver Spring township, Cumberland County	10 592	10 184	39	8	244	4	32	81	0.8	64	77
Sinking Spring borough, Berks County	2 639	2 527	28	4	21	-	32	27	1.0	25	72
Skippack CDP, Montgomery County	2 889	2 794	29	13	31	-	6	16	0.6	12	38
Skippack township, Montgomery County	6 516	6 239	141	18	59	-	26	33	0.5	27	78
Skyline View CDP, Dauphin County	2 307	2 238	25	-	30	1	2	11	0.5	8	14
Slabtown CDP, Columbia County	105	105	-	-	-	-	-	-	-	-	-
Slatington borough, Lehigh County	4 434	4 267	63	9	17	1	34	43	1.0	25	90
Slickville CDP, Westmoreland County	372	367	5	-	-	-	-	-	-	-	4
Sligo borough, Clarion County	728	709	-	5	1	-	7	6	0.8	6	8
Slippery Rock borough, Butler County	3 068	2 801	100	6	101	2	21	37	1.2	20	34
Slippery Rock township, Butler County	5 251	5 017	120	3	57	-	7	47	0.9	41	38
Slippery Rock township, Lawrence County	3 179	3 153	2	6	4	-	4	10	0.3	10	12
Slocum township, Luzerne County	1 112	1 099	5	-	1	-	4	3	0.3	3	10
Smethport borough, McKean County	1 684	1 668	9	1	1	-	2	3	0.2	3	10
Smicksburg borough, Indiana County	49	49	-	-	-	-	-	-	-	-	-
Smith township, Washington County	4 567	4 449	83	3	5	-	5	22	0.5	18	44
Smithfield township, Bradford County	1 538	1 520	14	-	2	-	-	2	0.1	1	10
Smithfield borough, Fayette County	854	851	2	-	-	1	-	-	-	-	-
Smithfield township, Huntingdon County	4 466	2 368	1 865	8	10	-	123	92	2.1	8	300
Smithfield township, Monroe County	5 672	4 979	319	25	54	1	170	124	2.2	73	419
Smithton borough, Westmoreland County	444	440	-	1	-	-	-	3	0.7	3	-
Snake Spring township, Bedford County	1 482	1 454	3	3	8	-	6	8	0.5	8	3
Snow Shoe borough, Centre County	771	769	-	-	2	-	-	-	-	-	3
Snow Shoe township, Centre County	1 760	1 749	-	4	-	3	-	4	0.2	3	9
S.N.P.J. borough, Lawrence County	-	-	-	-	-	-	-	-	(X)	-	-
Snyder township, Blair County	3 358	3 330	6	1	5	-	-	16	0.5	15	6
Snyder township, Jefferson County	2 432	2 411	1	5	1	-	2	12	0.5	11	8
Snydertown borough, Northumberland County	357	354	-	-	2	-	-	1	0.3	1	-
Solebury township, Bucks County	7 743	7 520	49	15	66	7	27	59	0.8	49	112
Somerset borough, Somerset County	6 762	6 613	47	6	47	2	13	34	0.5	32	37
Somerset township, Somerset County	9 319	9 058	138	6	50	-	32	35	0.4	24	46
Somerset township, Washington County	2 701	2 675	5	-	2	-	7	12	0.4	12	11
Souderton borough, Montgomery County	6 730	6 171	67	13	268	2	125	84	1.2	53	289
South Abington township, Lackawanna County	8 638	8 313	63	3	195	1	11	52	0.6	42	94
Southampton township, Bedford County	1 010	1 002	2	3	1	-	1	1	0.1	1	5
Southampton township, Cumberland County	4 787	4 693	19	8	15	1	11	40	0.8	34	36
Southampton township, Franklin County	6 138	5 937	90	8	32	2	8	61	1.0	57	39
Southampton township, Somerset County	655	641	6	1	1	-	-	6	0.9	6	1
South Annville township, Lebanon County	2 946	2 884	11	1	22	-	15	13	0.4	10	37
South Beaver township, Beaver County	2 974	2 915	37	3	6	-	3	10	0.3	10	11
South Bend township, Armstrong County	1 259	1 255	1	1	-	-	-	2	0.2	2	-
South Bethlehem borough, Armstrong County	444	441	3	-	-	-	-	-	-	-	-
South Buffalo township, Armstrong County	2 785	2 763	4	-	1	-	-	17	0.6	16	4
South Canaan township, Wayne County	1 666	1 643	-	-	4	-	-	19	1.1	14	15
South Centre township, Columbia County	1 972	1 952	3	1	5	1	1	9	0.5	7	21
South Coatesville borough, Chester County	997	347	559	2	-	3	41	45	4.5	24	89
South Connellsville borough, Fayette County	2 281	2 234	31	1	-	-	2	13	0.6	8	7
South Coventry township, Chester County	1 895	1 866	12	3	2	-	4	8	0.4	7	13
South Creek township, Bradford County	1 261	1 247	7	2	-	-	1	4	0.3	3	18
South Fayette township, Allegheny County	12 271	11 526	429	2	195	6	37	76	0.6	67	88
South Fork borough, Cambria County	1 138	1 135	1	-	-	-	-	2	0.2	2	7
South Franklin township, Washington County	3 796	3 765	7	4	9	-	3	8	0.2	6	19
South Greensburg borough, Westmoreland County	2 280	2 240	15	1	2	-	7	15	0.7	14	12
South Hanover township, Dauphin County	4 793	4 679	16	14	45	-	4	35	0.7	29	38
South Heidelberg township, Berks County	5 491	5 310	80	2	25	-	42	32	0.6	29	86
South Heights borough, Beaver County	542	534	4	-	1	-	-	3	0.6	-	2
South Huntingdon township, Westmoreland County	6 175	6 053	56	7	5	1	4	49	0.8	43	23
South Lebanon township, Lebanon County	8 383	8 025	132	8	80	1	83	54	0.6	38	255
South Londonderry township, Lebanon County	5 458	5 341	29	2	39	-	11	36	0.7	32	32
South Mahoning township, Indiana County	1 852	1 843	1	1	-	4	1	2	0.1	2	-
South Manheim township, Schuylkill County	2 191	2 154	10	-	5	-	8	14	0.6	10	15
South Middleton township, Cumberland County	12 939	12 571	87	9	122	11	43	96	0.7	83	116
Southmont borough, Cambria County	2 262	2 223	5	1	10	-	3	20	0.9	11	11
South New Castle borough, Lawrence County	808	803	-	3	1	-	-	1	0.1	1	-
South Newton township, Cumberland County	1 290	1 278	3	2	4	-	1	2	0.2	-	6
South Park township, Allegheny County	14 340	13 645	460	9	109	6	17	94	0.7	65	79

Table 4. **Race and Hispanic or Latino: 2000**—Con.

[For information on confidentiality protection, nonsampling error, and definitions, see text]

Not Hispanic or Latino										
	One race							Two or more races		
	White									**State** **County** **Place and County Subdivision**
Total	Number	Percent of total population	Black or African American	American Indian and Alaska Native	Asian	Native Hawaiian and Other Pacific Islander	Some other race	Total	Two races excluding Some other race, and three or more races	
										PLACE AND COUNTY SUBDIVISION—Con.
5 522	5 218	93.4	188	6	55	1	11	43	42	Shippensburg borough
4 409	4 139	92.7	165	6	49	1	9	40	39	Cumberland County (part)
1 113	1 079	96.4	23	-	6	-	2	3	3	Franklin County (part)
4 453	4 191	93.1	166	2	51	2	2	39	35	Shippensburg township, Cumberland County
502	497	98.4	-	-	3	2	-	-	-	Shippenville borough, Clarion County
237	237	100.0	-	-	-	-	-	-	-	Shippingport borough, Beaver County
1 513	1 445	95.0	8	1	37	-	2	20	10	Shiremanstown borough, Cumberland County
2 508	2 472	97.9	16	1	7	-	-	12	12	Shirley township, Huntingdon County
139	137	97.9	-	2	-	-	-	-	-	Shirleysburg borough, Huntingdon County
1 981	1 890	89.0	62	6	11	-	1	11	10	Shoemakersville borough, Berks County
2 012	1 987	95.2	2	2	7	-	3	11	11	Shohola township, Pike County
433	431	99.5	-	2	-	-	-	-	-	Shrewsbury township, Lycoming County
328	324	98.8	-	-	-	-	-	4	4	Shrewsbury township, Sullivan County
3 345	3 269	96.8	26	5	26	5	1	13	12	Shrewsbury borough, York County
5 892	5 825	97.9	18	2	27	-	2	18	15	Shrewsbury township, York County
993	986	98.5	2	1	1	-	-	3	3	Silverdale borough, Bucks County
1 715	1 687	97.6	4	8	1	-	1	14	14	Silver Lake township, Susquehanna County
10 515	10 135	95.7	38	8	244	4	14	72	61	Silver Spring township, Cumberland County
2 567	2 488	94.3	28	4	21	-	-	26	24	Sinking Spring borough, Berks County
2 851	2 762	95.6	29	13	31	-	2	14	11	Skippack CDP, Montgomery County
6 438	6 182	94.9	137	18	59	-	12	30	26	Skippack township, Montgomery County
2 293	2 229	96.6	25	-	30	1	-	8	8	Skyline View CDP, Dauphin County
105	105	100.0	-	-	-	-	-	-	-	Slabtown CDP, Columbia County
4 344	4 223	95.2	55	8	17	1	6	34	22	Slatington borough, Lehigh County
368	363	97.6	5	-	-	-	-	-	-	Slickville CDP, Westmoreland County
720	709	97.4	-	5	-	-	-	6	6	Sligo borough, Clarion County
3 034	2 785	90.8	99	6	101	2	14	27	20	Slippery Rock borough, Butler County
5 213	4 992	95.1	119	3	56	-	-	43	41	Slippery Rock township, Butler County
3 167	3 143	98.9	2	6	4	-	2	10	10	Slippery Rock township, Lawrence County
1 102	1 097	98.7	1	-	1	-	-	3	3	Slocum township, Luzerne County
1 674	1 660	98.6	9	1	1	-	-	3	3	Smethport borough, McKean County
49	49	100.0	-	-	-	-	-	-	-	Smicksburg borough, Indiana County
4 523	4 410	96.6	83	3	5	-	4	18	17	Smith township, Washington County
1 528	1 511	98.2	14	-	2	-	-	1	1	Smithfield township, Bradford County
854	851	99.6	2	-	-	1	-	-	-	Smithfield borough, Fayette County
4 166	2 277	51.0	1 861	8	10	-	2	8	7	Smithfield township, Huntingdon County
5 253	4 793	84.5	278	22	53	1	6	100	67	Smithfield township, Monroe County
444	440	99.1	-	1	-	-	-	3	3	Smithton borough, Westmoreland County
1 479	1 453	98.0	3	3	8	-	4	8	8	Snake Spring township, Bedford County
768	766	99.4	-	-	2	-	-	-	-	Snow Shoe borough, Centre County
1 751	1 740	98.9	-	4	-	3	-	4	3	Snow Shoe township, Centre County
-	-	(X)	-	-	-	-	-	-	-	S.N.P.J. borough, Lawrence County
3 352	3 324	99.0	6	1	5	-	-	16	15	Snyder township, Blair County
2 424	2 406	98.9	1	4	1	-	-	12	11	Snyder township, Jefferson County
357	354	99.2	-	-	2	-	-	1	1	Snydertown borough, Northumberland County
7 631	7 444	96.1	46	13	66	4	10	48	41	Solebury township, Bucks County
6 725	6 589	97.4	47	6	47	2	1	33	32	Somerset borough, Somerset County
9 273	9 046	97.1	137	6	50	-	-	34	23	Somerset township, Somerset County
2 690	2 667	98.7	5	-	2	-	4	12	12	Somerset township, Washington County
6 441	6 025	89.5	64	6	268	-	10	68	50	Souderton borough, Montgomery County
8 544	8 246	95.5	62	3	195	-	1	37	36	South Abington township, Lackawanna County
1 005	999	98.9	1	3	1	-	-	1	1	Southampton township, Bedford County
4 751	4 680	97.8	19	6	15	1	-	30	28	Southampton township, Cumberland County
6 099	5 914	96.4	87	8	32	-	3	55	51	Southampton township, Franklin County
654	640	97.7	6	1	1	-	-	6	6	Southampton township, Somerset County
2 909	2 862	97.1	10	1	22	-	4	10	10	South Annville township, Lebanon County
2 963	2 907	97.7	37	3	6	-	-	10	10	South Beaver township, Beaver County
1 259	1 255	99.7	1	1	-	-	-	2	2	South Bend township, Armstrong County
444	441	99.3	3	-	-	-	-	-	-	South Bethlehem borough, Armstrong County
2 781	2 760	99.1	4	-	1	-	-	16	15	South Buffalo township, Armstrong County
1 651	1 632	98.0	-	-	4	-	-	15	14	South Canaan township, Wayne County
1 951	1 935	98.1	2	1	5	-	-	8	7	South Centre township, Columbia County
908	324	32.5	554	2	-	-	4	24	20	South Coatesville borough, Chester County
2 274	2 230	97.8	31	1	-	-	-	12	8	South Connellsville borough, Fayette County
1 882	1 854	97.8	12	3	2	-	4	7	7	South Coventry township, Chester County
1 243	1 231	97.6	7	2	-	-	-	3	3	South Creek township, Bradford County
12 183	11 475	93.5	427	1	195	5	12	68	61	South Fayette township, Allegheny County
1 131	1 128	99.1	1	-	-	-	-	2	2	South Fork borough, Cambria County
3 777	3 751	98.8	7	4	9	-	-	6	6	South Franklin township, Washington County
2 268	2 236	98.1	12	1	2	-	4	13	12	South Greensburg borough, Westmoreland County
4 755	4 652	97.1	16	10	45	-	2	30	27	South Hanover township, Dauphin County
5 405	5 274	96.0	74	1	25	-	1	30	29	South Heidelberg township, Berks County
540	534	98.5	4	-	1	-	-	1	-	South Heights borough, Beaver County
6 152	6 038	97.8	56	6	5	1	-	46	40	South Huntingdon township, Westmoreland County
8 128	7 870	93.9	122	7	80	1	8	40	34	South Lebanon township, Lebanon County
5 426	5 319	97.5	29	2	38	-	6	32	30	South Londonderry township, Lebanon County
1 852	1 843	99.5	1	1	-	4	1	2	2	South Mahoning township, Indiana County
2 176	2 149	98.1	10	-	5	-	-	12	10	South Manheim township, Schuylkill County
12 823	12 507	96.7	85	7	121	11	10	82	76	South Middleton township, Cumberland County
2 251	2 219	98.1	5	1	10	-	1	15	11	Southmont borough, Cambria County
808	803	99.4	-	3	1	-	-	1	1	South New Castle borough, Lawrence County
1 284	1 275	98.8	3	2	4	-	-	-	-	South Newton township, Cumberland County
14 261	13 597	94.8	458	9	105	6	3	83	64	South Park township, Allegheny County

Table 4. **Race and Hispanic or Latino: 2000**—Con.

[For information on confidentiality protection, nonsampling error, and definitions, see text]

State County Place and County Subdivision	Total population	Race									Hispanic or Latino (of any race)
		One race						Two or more races			
		White	Black or African American	American Indian and Alaska Native	Asian	Native Hawaiian and Other Pacific Islander	Some other race	Number	Percent of total population	Two races excluding Some other race, and three or more races	
PLACE AND COUNTY SUBDIVISION—Con.											
South Park Township CDP, Allegheny County	14 340	13 645	460	9	109	6	17	94	0.7	65	79
South Philipsburg borough, Centre County	438	435	1	-	-	-	1	1	0.2	1	-
South Pottstown CDP, Chester County	2 135	1 991	79	7	22	-	12	24	1.1	15	33
South Pymatuning township, Mercer County	2 857	2 823	12	-	8	-	3	11	0.4	9	9
South Renovo borough, Clinton County	557	556	-	1	-	-	-	-	-	-	-
South Shenango township, Crawford County	2 047	2 015	3	7	6	-	-	16	0.8	16	1
South Strabane township, Washington County	7 987	7 775	126	4	39	1	11	31	0.4	22	32
South Union township, Fayette County	11 337	10 758	371	8	95	1	12	92	0.8	86	37
South Versailles township, Allegheny County	351	351	-	-	-	-	-	-	-	-	1
South Waverly borough, Bradford County	987	959	5	9	9	-	-	5	0.5	5	1
Southwest township, Warren County	561	556	2	-	1	-	-	2	0.4	2	1
Southwest Greensburg borough, Westmoreland County	2 398	2 317	42	3	4	1	9	22	0.9	19	11
Southwest Madison township, Perry County	856	855	-	-	-	-	-	1	0.1	1	-
South Whitehall township, Lehigh County	18 028	17 247	184	6	373	-	80	138	0.8	85	272
South Williamsport borough, Lycoming County	6 412	6 331	28	8	13	-	2	30	0.5	29	36
South Woodbury township, Bedford County	2 000	1 989	1	1	2	-	2	5	0.3	5	6
Sparta township, Crawford County	1 740	1 726	5	-	-	-	-	9	0.5	7	5
Spartansburg borough, Crawford County	333	333	-	-	-	-	-	-	-	-	-
Speers borough, Washington County	1 241	1 212	9	-	16	-	-	4	0.3	2	3
Spring township, Berks County	21 805	20 399	458	14	470	2	222	240	1.1	161	631
Spring township, Centre County	6 117	6 030	15	4	10	6	9	43	0.7	26	28
Spring township, Crawford County	1 571	1 542	6	1	4	1	2	15	1.0	14	10
Spring township, Perry County	2 021	1 995	6	4	4	-	4	8	0.4	7	8
Spring township, Snyder County	1 563	1 540	2	-	2	-	-	19	1.2	19	5
Springboro borough, Crawford County	491	473	17	1	-	-	-	-	-	-	-
Spring Brook township, Lackawanna County	2 367	2 337	11	2	5	-	1	11	0.5	11	23
Spring City borough, Chester County	3 305	3 148	64	17	34	2	9	31	0.9	29	39
Spring Creek township, Elk County	260	258	-	-	-	-	-	2	0.8	2	-
Spring Creek township, Warren County	872	865	2	1	-	-	-	4	0.5	4	1
Springdale borough, Allegheny County	3 828	3 791	11	3	5	-	7	11	0.3	10	8
Springdale township, Allegheny County	1 802	1 795	1	-	-	-	-	6	0.3	3	2
Springettsbury township, York County	23 883	21 767	1 022	26	588	8	231	241	1.0	162	661
Springetts Manor-Yorklyn CDP, York County	4 156	3 303	583	5	141	3	77	44	1.1	18	329
Springfield township, Bradford County	1 167	1 153	2	-	-	-	1	11	0.9	11	3
Springfield township, Bucks County	4 963	4 894	30	5	5	-	9	20	0.4	16	43
Springfield township, Delaware County	23 677	22 868	170	13	466	3	29	128	0.5	98	146
Springfield CDP, Delaware County	23 677	22 868	170	13	466	3	29	128	0.5	98	146
Springfield township, Erie County	3 378	3 306	21	7	9	-	9	26	0.8	22	19
Springfield township, Fayette County	3 111	3 079	-	7	1	-	1	23	0.7	20	20
Springfield township, Huntingdon County	612	608	-	-	-	-	-	4	0.7	4	2
Springfield township, Mercer County	1 972	1 945	5	2	7	2	-	11	0.6	11	4
Springfield township, Montgomery County	19 533	17 294	1 623	25	376	1	66	148	0.8	109	203
Springfield township, York County	3 889	3 842	15	2	14	-	-	16	0.4	14	21
Spring Garden township, York County	11 974	11 514	199	9	101	2	51	98	0.8	78	196
Spring Grove borough, York County	2 050	2 000	4	3	13	-	17	13	0.6	7	34
Spring Hill CDP, Cambria County	970	957	2	-	-	-	3	8	0.8	8	7
Springhill township, Fayette County	2 974	2 912	28	8	3	2	3	18	0.6	17	16
Springhill township, Greene County	476	470	-	2	-	-	-	4	0.8	4	-
Spring House CDP, Montgomery County	3 290	3 076	75	-	118	1	5	15	0.5	13	22
Spring Mills CDP, Centre County	289	288	-	-	1	-	-	-	-	-	1
Spring Mount CDP, Montgomery County	2 205	2 056	75	5	25	-	18	26	1.2	24	51
Spring Ridge CDP, Berks County	786	729	7	5	36	-	6	3	0.4	2	19
Springville township, Susquehanna County	1 555	1 543	1	1	3	-	1	6	0.4	5	15
Spruce Creek township, Huntingdon County	263	263	-	-	-	-	-	-	-	-	-
Spruce Hill township, Juniata County	724	698	14	2	-	-	4	6	0.8	5	13
Spry CDP, York County	4 903	4 714	74	6	59	-	7	43	0.9	35	64
Standing Stone township, Bradford County	596	584	3	4	1	-	-	4	0.7	4	2
Starrucca borough, Wayne County	216	212	-	-	-	-	1	3	1.4	2	3
State College borough, Centre County	38 420	32 392	1 417	58	3 368	50	529	606	1.6	415	1 159
Steelton borough, Dauphin County	5 858	3 634	1 823	13	38	2	141	207	3.5	174	438
Sterling township, Wayne County	1 251	1 205	22	-	5	-	8	11	0.9	8	23
Steuben township, Crawford County	908	892	4	1	3	3	1	4	0.4	4	1
Stevens township, Bradford County	414	395	3	7	1	-	-	8	1.9	8	2
Stewardson township, Potter County	74	73	-	-	-	-	-	1	1.4	1	-
Stewart township, Fayette County	743	739	1	-	-	-	-	3	0.4	3	3
Stewartstown borough, York County	1 752	1 694	28	5	8	-	4	13	0.7	12	22
Stillwater borough, Columbia County	194	194	-	-	-	-	-	-	-	-	-
Stockdale borough, Washington County	555	548	4	-	1	-	-	2	0.4	2	1
Stockertown borough, Northampton County	687	684	1	-	1	-	1	-	-	-	2
Stoneboro borough, Mercer County	1 104	1 090	1	1	2	-	-	10	0.9	9	5
Stonybrook-Wilshire CDP, York County	5 414	5 035	110	9	139	4	41	76	1.4	46	95
Stonycreek township, Cambria County	3 204	3 156	21	-	5	-	7	15	0.5	12	26
Stonycreek township, Somerset County	2 221	2 198	2	7	3	-	1	10	0.5	8	5
Stormstown CDP, Centre County	1 602	1 583	3	-	-	-	-	16	1.0	9	7
Stowe township, Allegheny County	6 706	6 065	539	14	11	-	15	62	0.9	54	28
Stowe CDP, Montgomery County	3 585	3 200	259	6	32	1	26	61	1.7	52	76
Stowe Township CDP, Allegheny County	6 706	6 065	539	14	11	-	15	62	0.9	54	28
Stoystown borough, Somerset County	428	427	-	1	-	-	-	-	-	-	1
Straban township, Adams County	4 539	4 351	65	8	33	-	41	41	0.9	28	104
Strasburg borough, Lancaster County	2 800	2 734	16	2	24	-	3	21	0.8	13	12
Strasburg township, Lancaster County	4 021	3 979	8	1	4	2	3	24	0.6	19	10
Strattanville borough, Clarion County	542	530	5	-	2	-	-	5	0.9	5	-
Strausstown borough, Berks County	339	333	-	-	5	-	-	1	0.3	1	2
Stroud township, Monroe County	13 978	12 067	960	26	232	2	405	286	2.0	138	1 029
Stroudsburg borough, Monroe County	5 756	4 985	371	12	109	-	130	149	2.6	82	400

Table 4. **Race and Hispanic or Latino: 2000**—Con.

[For information on confidentiality protection, nonsampling error, and definitions, see text]

Not Hispanic or Latino										
	One race							Two or more races		
	White									**State County Place and County Subdivision**
Total	Number	Percent of total population	Black or African American	American Indian and Alaska Native	Asian	Native Hawaiian and Other Pacific Islander	Some other race	Total	Two races excluding Some other race, and three or more races	
										PLACE AND COUNTY SUBDIVISION—Con.
14 261	13 597	94.8	458	9	105	6	3	83	64	South Park Township CDP, Allegheny County
438	435	99.3	1	-	-	-	1	1	1	South Philipsburg borough, Centre County
2 102	1 975	92.5	79	4	22	-	3	19	15	South Pottstown CDP, Chester County
2 848	2 818	98.6	12	-	8	-	-	10	8	South Pymatuning township, Mercer County
557	556	99.8	-	1	-	-	-	-	-	South Renovo borough, Clinton County
2 046	2 014	98.4	3	7	6	-	-	16	16	South Shenango township, Crawford County
7 955	7 755	97.1	124	3	39	1	2	31	22	South Strabane township, Washington County
11 300	10 735	94.7	368	7	93	1	8	88	83	South Union township, Fayette County
350	350	99.7	-	-	-	-	-	-	-	South Versailles township, Allegheny County
986	959	97.2	5	8	9	-	-	5	5	South Waverly borough, Bradford County
560	555	98.9	2	-	1	-	-	2	2	Southwest township, Warren County
2 387	2 311	96.4	42	3	4	1	5	21	18	Southwest Greensburg borough, Westmoreland County
856	855	99.9	-	-	-	-	-	1	1	Southwest Madison township, Perry County
17 756	17 091	94.8	172	5	373	-	12	103	81	South Whitehall township, Lehigh County
6 376	6 298	98.2	28	8	13	-	-	29	28	South Williamsport borough, Lycoming County
1 994	1 984	99.2	1	1	2	-	1	5	5	South Woodbury township, Bedford County
1 735	1 721	98.9	5	-	-	-	-	9	7	Sparta township, Crawford County
333	333	100.0	-	-	-	-	-	-	-	Spartansburg borough, Crawford County
1 238	1 209	97.4	9	-	16	-	-	4	2	Speers borough, Washington County
21 174	20 091	92.1	413	10	469	2	8	181	151	Spring township, Berks County
6 089	6 011	98.3	14	3	10	6	4	41	26	Spring township, Centre County
1 561	1 534	97.6	6	1	4	1	-	15	14	Spring township, Crawford County
2 013	1 993	98.6	6	3	4	-	-	7	7	Spring township, Perry County
1 558	1 535	98.2	2	-	2	-	-	19	19	Spring township, Snyder County
491	473	96.3	17	1	-	-	-	-	-	Springboro borough, Crawford County
2 344	2 323	98.1	8	2	4	-	-	7	7	Spring Brook township, Lackawanna County
3 266	3 128	94.6	63	11	33	2	-	29	27	Spring City borough, Chester County
260	258	99.2	-	-	-	-	-	2	2	Spring Creek township, Elk County
871	864	99.1	2	1	-	-	-	4	4	Spring Creek township, Warren County
3 820	3 787	98.9	11	3	5	-	4	10	10	Springdale borough, Allegheny County
1 800	1 793	99.5	1	-	-	-	-	6	3	Springdale township, Allegheny County
23 222	21 397	89.6	999	24	583	7	26	186	149	Springettsbury township, York County
3 827	3 079	74.1	574	5	141	2	7	19	17	Springetts Manor-Yorklyn CDP, York County
1 164	1 150	98.5	2	-	-	-	1	11	11	Springfield township, Bradford County
4 920	4 857	97.9	28	5	5	-	5	20	16	Springfield township, Bucks County
23 531	22 766	96.2	166	12	464	3	7	113	93	Springfield township, Delaware County
23 531	22 766	96.2	166	12	464	3	7	113	93	Springfield CDP, Delaware County
3 359	3 297	97.6	21	7	9	-	2	23	22	Springfield township, Erie County
3 091	3 061	98.4	-	7	1	-	-	22	19	Springfield township, Fayette County
610	606	99.0	-	-	-	-	-	4	4	Springfield township, Huntingdon County
1 968	1 942	98.5	5	2	6	2	-	11	11	Springfield township, Mercer County
19 330	17 170	87.9	1 606	22	376	1	21	134	107	Springfield township, Montgomery County
3 868	3 824	98.3	15	2	14	-	-	13	13	Springfield township, York County
11 778	11 393	95.1	188	9	100	2	3	83	76	Spring Garden township, York County
2 016	1 986	96.9	3	3	13	-	1	10	7	Spring Grove borough, York County
963	953	98.2	2	-	-	-	-	8	8	Spring Hill CDP, Cambria County
2 958	2 899	97.5	28	8	2	2	2	17	16	Springhill township, Fayette County
476	470	98.7	-	2	-	-	-	4	4	Springhill township, Greene County
3 268	3 059	93.0	75	-	118	1	-	15	13	Spring House CDP, Montgomery County
288	287	99.3	-	-	1	-	-	-	-	Spring Mills CDP, Centre County
2 154	2 024	91.8	75	5	25	-	1	24	23	Spring Mount CDP, Montgomery County
767	721	91.7	7	1	36	-	-	2	2	Spring Ridge CDP, Berks County
1 540	1 530	98.4	1	1	3	-	-	5	5	Springville township, Susquehanna County
263	263	100.0	-	-	-	-	-	-	-	Spruce Creek township, Huntingdon County
711	691	95.4	12	2	-	-	-	6	5	Spruce Hill township, Juniata County
4 839	4 670	95.2	73	6	59	-	-	31	29	Spry CDP, York County
594	582	97.7	3	4	1	-	-	4	4	Standing Stone township, Bradford County
213	211	97.7	-	-	-	-	-	2	2	Starrucca borough, Wayne County
37 261	31 862	82.9	1 371	47	3 355	48	53	525	383	State College borough, Centre County
5 420	3 393	57.9	1 779	11	38	2	21	176	163	Steelton borough, Dauphin County
1 228	1 195	95.5	20	-	5	-	-	8	8	Sterling township, Wayne County
907	892	98.2	4	1	3	3	-	4	4	Steuben township, Crawford County
412	395	95.4	3	7	1	-	-	6	6	Stevens township, Bradford County
74	73	98.6	-	-	-	-	-	1	1	Stewardson township, Potter County
740	736	99.1	1	-	-	-	-	3	3	Stewart township, Fayette County
1 730	1 683	96.1	21	5	8	-	-	13	12	Stewartstown borough, York County
194	194	100.0	-	-	-	-	-	-	-	Stillwater borough, Columbia County
554	548	98.7	4	-	-	-	-	2	2	Stockdale borough, Washington County
685	682	99.3	1	-	1	-	1	-	-	Stockertown borough, Northampton County
1 099	1 085	98.3	1	1	2	-	-	10	9	Stoneboro borough, Mercer County
5 319	5 005	92.4	108	8	135	4	-	59	39	Stonybrook-Wilshire CDP, York County
3 178	3 137	97.9	20	-	5	-	5	11	11	Stonycreek township, Cambria County
2 216	2 195	98.8	2	7	3	-	-	9	8	Stonycreek township, Somerset County
1 595	1 576	98.4	3	-	-	-	-	16	9	Stormstown CDP, Centre County
6 678	6 048	90.2	534	14	11	-	13	58	53	Stowe township, Allegheny County
3 509	3 179	88.7	245	6	26	-	3	50	49	Stowe CDP, Montgomery County
6 678	6 048	90.2	534	14	11	-	13	58	53	Stowe Township CDP, Allegheny County
427	426	99.5	-	1	-	-	-	-	-	Stoystown borough, Somerset County
4 435	4 297	94.7	58	6	33	-	5	36	26	Straban township, Adams County
2 788	2 730	97.5	16	-	24	-	-	18	13	Strasburg borough, Lancaster County
4 011	3 975	98.9	7	1	4	2	-	22	19	Strasburg township, Lancaster County
542	530	97.8	5	-	2	-	-	5	5	Strattanville borough, Clarion County
337	333	98.2	-	-	4	-	-	-	-	Strausstown borough, Berks County
12 949	11 546	82.6	898	23	229	2	48	203	128	Stroud township, Monroe County
5 356	4 770	82.9	360	10	108	-	10	98	75	Stroudsburg borough, Monroe County

Table 4. **Race and Hispanic or Latino: 2000**—Con.

[For information on confidentiality protection, nonsampling error, and definitions, see text]

State County Place and County Subdivision	Total population	Race									Hispanic or Latino (of any race)
		One race						Two or more races			
		White	Black or African American	American Indian and Alaska Native	Asian	Native Hawaiian and Other Pacific Islander	Some other race	Number	Percent of total population	Two races excluding Some other race, and three or more races	
PLACE AND COUNTY SUBDIVISION—Con.											
Sturgeon-Noblestown CDP, Allegheny County	1 764	1 707	40	2	1	-	1	13	0.7	9	8
Sugarcreek township, Armstrong County	1 557	1 527	26	1	-	-	-	3	0.2	3	8
Sugarcreek borough, Venango County	5 331	5 264	17	7	10	-	6	27	0.5	25	15
Sugar Grove township, Mercer County	909	889	3	6	2	-	3	6	0.7	5	7
Sugar Grove borough, Warren County	613	610	1	-	-	-	-	2	0.3	1	1
Sugar Grove township, Warren County	1 870	1 851	4	6	1	-	-	8	0.4	8	3
Sugarloaf township, Columbia County	885	876	2	4	1	-	1	1	0.1	1	8
Sugarloaf township, Luzerne County	3 652	3 580	10	4	37	-	8	13	0.4	12	26
Sugar Notch borough, Luzerne County	1 023	1 017	-	-	1	-	1	4	0.4	4	3
Sullivan township, Tioga County	1 322	1 293	3	10	4	-	-	12	0.9	11	5
Summerhill borough, Cambria County	521	520	-	-	1	-	-	-	-	-	3
Summerhill township, Cambria County	2 724	2 712	2	1	-	-	-	9	0.3	9	1
Summerhill township, Crawford County	1 350	1 336	7	3	-	-	-	4	0.3	2	-
Summerville borough, Jefferson County	525	515	-	3	-	-	-	7	1.3	7	-
Summit township, Butler County	4 728	4 512	188	1	10	-	1	16	0.3	9	37
Summit township, Crawford County	2 172	2 160	1	2	1	-	-	8	0.4	6	11
Summit township, Erie County	5 529	5 432	31	7	13	-	13	33	0.6	26	19
Summit township, Potter County	112	111	-	1	-	-	-	-	-	-	1
Summit township, Somerset County	2 368	2 347	5	2	1	-	-	13	0.5	11	1
Summit Hill borough, Carbon County	2 974	2 944	2	3	5	-	2	18	0.6	15	12
Summit Station CDP, Schuylkill County	208	203	-	-	-	-	1	4	1.9	3	1
Sunbury city, Northumberland County	10 610	10 107	137	15	28	2	203	118	1.1	89	328
Susquehanna township, Cambria County	2 198	2 189	1	2	1	-	1	4	0.2	1	10
Susquehanna township, Dauphin County	21 895	16 487	4 241	24	479	4	226	434	2.0	360	492
Susquehanna township, Juniata County	1 261	1 241	3	1	1	-	-	15	1.2	15	1
Susquehanna township, Lycoming County	993	984	1	2	-	-	-	6	0.6	4	4
Susquehanna Depot borough, Susquehanna County	1 690	1 662	2	-	16	-	-	10	0.6	8	21
Susquehanna Trails CDP, York County	2 134	2 093	16	2	8	-	2	13	0.6	13	19
Sutersville borough, Westmoreland County	636	633	2	-	-	-	-	1	0.2	1	1
Swarthmore borough, Delaware County	6 170	5 298	291	15	339	3	66	158	2.6	141	208
Swatara township, Dauphin County	22 611	17 680	3 613	28	394	11	392	493	2.2	352	1 071
Swatara township, Lebanon County	3 941	3 835	44	7	23	-	7	25	0.6	20	39
Sweden township, Potter County	775	751	-	4	7	2	5	6	0.8	3	9
Swissvale borough, Allegheny County	9 653	7 187	2 137	11	88	6	58	166	1.7	140	102
Swoyersville borough, Luzerne County	5 157	5 117	5	3	8	-	4	20	0.4	19	8
Sykesville borough, Jefferson County	1 246	1 239	3	2	-	-	-	2	0.2	2	3
Sylvania borough, Bradford County	200	200	-	-	-	-	-	-	-	-	-
Sylvania township, Potter County	61	57	-	-	-	-	-	4	6.6	4	-
Tamaqua borough, Schuylkill County	7 174	7 080	13	6	16	-	18	41	0.6	26	93
Tarentum borough, Allegheny County	4 993	4 683	182	14	30	2	13	69	1.4	67	45
Tatamy borough, Northampton County	930	916	2	3	1	-	4	4	0.4	2	9
Taylor township, Blair County	2 239	2 213	5	-	3	-	4	14	0.6	14	8
Taylor township, Centre County	741	735	1	-	1	-	-	4	0.5	4	2
Taylor township, Fulton County	1 237	1 226	1	6	-	-	1	3	0.2	3	3
Taylor borough, Lackawanna County	6 475	6 367	22	5	40	-	26	15	0.2	12	41
Taylor township, Lawrence County	1 198	1 169	19	4	-	-	4	2	0.2	2	4
Telford borough	4 680	4 328	61	1	176	1	53	60	1.3	44	169
Bucks County (part)	2 211	2 092	34	1	52	-	20	12	0.5	5	72
Montgomery County (part)	2 469	2 236	27	-	124	1	33	48	1.9	39	97
Tell township, Huntingdon County	648	648	-	-	-	-	-	-	-	-	-
Terre Hill borough, Lancaster County	1 237	1 220	2	1	-	-	9	5	0.4	1	23
Terry township, Bradford County	942	916	2	5	3	-	12	4	0.4	4	14
Texas township, Wayne County	2 501	2 441	14	12	15	-	5	14	0.6	13	28
Thompson township, Fulton County	998	996	1	-	1	-	-	-	-	-	1
Thompson borough, Susquehanna County	299	288	-	1	-	-	-	10	3.3	10	1
Thompson township, Susquehanna County	440	432	2	-	-	-	5	1	0.2	1	6
Thompsontown borough, Juniata County	711	708	-	1	2	-	-	-	-	-	1
Thompsonville CDP, Washington County	3 592	3 525	12	2	29	-	10	14	0.4	10	25
Thornburg borough, Allegheny County	468	453	-	-	4	-	1	10	2.1	10	7
Thornbury township, Chester County	2 678	2 461	69	-	122	1	6	19	0.7	17	21
Thornbury township, Delaware County	7 093	4 588	2 205	8	90	4	149	49	0.7	41	193
Thorndale CDP, Chester County	3 561	2 943	391	8	83	4	76	56	1.6	51	154
Thornhurst township, Lackawanna County	798	774	1	3	5	-	1	14	1.8	14	12
Three Springs borough, Huntingdon County	445	442	-	-	-	-	-	3	0.7	3	2
Throop borough, Lackawanna County	4 010	3 969	19	-	5	-	1	16	0.4	11	30
Tidioute borough, Warren County	792	784	4	-	1	-	-	3	0.4	1	-
Tilden township, Berks County	3 553	3 480	10	4	4	-	37	18	0.5	13	48
Timber Hills CDP, Lebanon County	329	326	-	-	1	-	1	1	0.3	1	2
Timblin borough, Jefferson County	151	149	-	-	-	-	1	1	0.7	1	3
Tinicum township, Bucks County	4 206	4 090	32	7	17	2	21	37	0.9	31	57
Tinicum township, Delaware County	4 353	4 226	35	3	19	-	14	56	1.3	43	55
Tinicum Township CDP, Delaware County	4 353	4 226	35	3	19	-	14	56	1.3	43	55
Tioga borough, Tioga County	622	616	2	1	-	-	-	3	0.5	3	2
Tioga township, Tioga County	995	987	-	3	1	-	-	4	0.4	4	2
Tionesta borough, Forest County	615	613	-	-	1	-	-	1	0.2	1	3
Tionesta township, Forest County	610	605	1	1	-	-	-	3	0.5	3	3
Tipton CDP, Blair County	1 225	1 214	2	5	-	-	-	4	0.3	4	4
Titusville city, Crawford County	6 146	5 997	74	18	17	-	5	35	0.6	29	52
Toboyne township, Perry County	494	490	-	1	-	-	-	3	0.6	3	-
Toby township, Clarion County	1 166	1 155	5	1	-	-	-	5	0.4	4	4
Tobyhanna township, Monroe County	6 152	5 681	245	23	37	1	74	91	1.5	49	312
Todd township, Huntingdon County	1 004	984	14	1	-	-	-	5	0.5	5	20
Todd township, Fulton County	1 488	1 419	51	7	1	-	1	9	0.6	7	8
Topton borough, Berks County	1 948	1 926	1	4	4	-	6	7	0.4	6	23
Toughkenamon CDP, Chester County	1 375	1 011	34	2	12	-	284	32	2.3	7	665

Table 4. **Race and Hispanic or Latino: 2000**—Con.

[For information on confidentiality protection, nonsampling error, and definitions, see text]

Not Hispanic or Latino										
	One race							Two or more races		
	White									**State** **County** **Place and County Subdivision**
Total	Number	Percent of total population	Black or African American	American Indian and Alaska Native	Asian	Native Hawaiian and Other Pacific Islander	Some other race	Total	Two races excluding Some other race, and three or more races	
										PLACE AND COUNTY SUBDIVISION—Con.
1 756	1 700	96.4	40	2	1	-	-	13	9	Sturgeon-Noblestown CDP, Allegheny County
1 549	1 523	97.8	23	1	-	-	-	2	2	Sugarcreek township, Armstrong County
5 316	5 255	98.6	17	7	10	-	2	25	25	Sugarcreek borough, Venango County
902	885	97.4	3	6	2	-	-	6	5	Sugar Grove township, Mercer County
612	610	99.5	1	-	-	-	-	1	1	Sugar Grove borough, Warren County
1 867	1 848	98.8	4	6	1	-	-	8	8	Sugar Grove township, Warren County
877	868	98.1	2	4	1	-	1	1	1	Sugarloaf township, Columbia County
3 626	3 563	97.6	7	4	37	-	2	13	12	Sugarloaf township, Luzerne County
1 020	1 015	99.2	-	-	1	-	-	4	4	Sugar Notch borough, Luzerne County
1 317	1 289	97.5	3	10	4	-	-	11	11	Sullivan township, Tioga County
518	517	99.2	-	-	1	-	-	-	-	Summerhill borough, Cambria County
2 723	2 711	99.5	2	1	-	-	-	9	9	Summerhill township, Cambria County
1 350	1 336	99.0	7	3	-	-	-	4	2	Summerhill township, Crawford County
525	515	98.1	-	3	-	-	-	7	7	Summerville borough, Jefferson County
4 691	4 479	94.7	188	-	10	-	-	14	9	Summit township, Butler County
2 161	2 150	99.0	1	2	1	-	-	7	6	Summit township, Crawford County
5 510	5 425	98.1	31	7	13	-	5	29	26	Summit township, Erie County
111	110	98.2	-	1	-	-	-	-	-	Summit township, Potter County
2 367	2 346	99.1	5	2	1	-	-	13	11	Summit township, Somerset County
2 962	2 935	98.7	2	3	5	-	1	16	15	Summit Hill borough, Carbon County
207	203	97.6	-	-	-	-	-	4	3	Summit Station CDP, Schuylkill County
10 282	10 014	94.4	122	14	28	2	8	94	85	Sunbury city, Northumberland County
2 188	2 181	99.2	1	1	1	-	-	4	1	Susquehanna township, Cambria County
21 403	16 311	74.5	4 157	22	476	4	49	384	346	Susquehanna township, Dauphin County
1 260	1 240	98.3	3	1	1	-	-	15	15	Susquehanna township, Juniata County
989	981	98.8	1	1	-	-	-	6	4	Susquehanna township, Lycoming County
1 669	1 643	97.2	2	-	16	-	-	8	8	Susquehanna Depot borough, Susquehanna County
2 115	2 076	97.3	16	2	8	-	-	13	13	Susquehanna Trails CDP, York County
635	632	99.4	2	-	-	-	-	1	1	Sutersville borough, Westmoreland County
5 962	5 172	83.8	288	15	335	3	13	136	132	Swarthmore borough, Delaware County
21 540	17 170	75.9	3 553	26	391	7	31	362	303	Swatara township, Dauphin County
3 902	3 808	96.6	44	6	23	-	1	20	18	Swatara township, Lebanon County
766	749	96.6	-	3	7	2	-	5	3	Sweden township, Potter County
9 551	7 137	73.9	2 125	11	87	2	36	153	134	Swissvale borough, Allegheny County
5 149	5 113	99.1	5	3	8	-	1	19	19	Swoyersville borough, Luzerne County
1 243	1 238	99.4	3	-	-	-	-	2	2	Sykesville borough, Jefferson County
200	200	100.0	-	-	-	-	-	-	-	Sylvania borough, Bradford County
61	57	93.4	-	-	-	-	-	4	4	Sylvania township, Potter County
7 081	7 018	97.8	13	5	16	-	2	27	26	Tamaqua borough, Schuylkill County
4 948	4 657	93.3	181	5	30	1	6	68	67	Tarentum borough, Allegheny County
921	913	98.2	2	3	1	-	-	2	2	Tatamy borough, Northampton County
2 231	2 211	98.7	3	-	3	-	-	14	14	Taylor township, Blair County
739	733	98.9	1	-	1	-	-	4	4	Taylor township, Centre County
1 234	1 224	98.9	1	6	-	-	-	3	3	Taylor township, Fulton County
6 434	6 350	98.1	22	5	39	-	6	12	9	Taylor borough, Lackawanna County
1 194	1 165	97.2	19	4	-	-	4	2	2	Taylor township, Lawrence County
4 511	4 229	90.4	55	1	176	1	5	44	40	Telford borough
2 139	2 047	92.6	29	1	52	-	2	8	5	Bucks County (part)
2 372	2 182	88.4	26	-	124	1	3	36	35	Montgomery County (part)
648	648	100.0	-	-	-	-	-	-	-	Tell township, Huntingdon County
1 214	1 211	97.9	1	-	-	-	1	1	1	Terre Hill borough, Lancaster County
928	914	97.0	2	5	3	-	-	4	4	Terry township, Bradford County
2 473	2 416	96.6	13	12	15	-	3	14	13	Texas township, Wayne County
997	995	99.7	1	-	1	-	-	-	-	Thompson township, Fulton County
298	287	96.0	-	1	-	-	-	10	10	Thompson borough, Susquehanna County
434	426	96.8	2	-	-	-	5	1	1	Thompson township, Susquehanna County
710	707	99.4	-	1	2	-	-	-	-	Thompsontown borough, Juniata County
3 567	3 505	97.6	12	2	29	-	9	10	9	Thompsonville CDP, Washington County
461	447	95.5	-	-	4	-	-	10	10	Thornburg borough, Allegheny County
2 657	2 442	91.2	69	-	122	1	4	19	17	Thornbury township, Chester County
6 900	4 559	64.3	2 200	8	90	4	-	39	37	Thornbury township, Delaware County
3 407	2 874	80.7	388	8	82	4	4	47	42	Thorndale CDP, Chester County
786	763	95.6	1	3	5	-	-	14	14	Thornhurst township, Lackawanna County
443	440	98.9	-	-	-	-	-	3	3	Three Springs borough, Huntingdon County
3 980	3 951	98.5	15	-	5	-	-	9	9	Throop borough, Lackawanna County
792	784	99.0	4	-	1	-	-	3	1	Tidioute borough, Warren County
3 505	3 469	97.6	10	4	4	-	5	13	12	Tilden township, Berks County
327	325	98.8	-	-	1	-	-	1	1	Timber Hills CDP, Lebanon County
148	147	97.4	-	-	-	-	-	1	1	Timblin borough, Jefferson County
4 149	4 061	96.6	31	5	17	2	3	30	30	Tinicum township, Bucks County
4 298	4 197	96.4	32	3	19	-	-	47	43	Tinicum township, Delaware County
4 298	4 197	96.4	32	3	19	-	-	47	43	Tinicum Township CDP, Delaware County
620	614	98.7	2	1	-	-	-	3	3	Tioga borough, Tioga County
993	985	99.0	-	3	1	-	-	4	4	Tioga township, Tioga County
612	610	99.2	-	-	1	-	-	1	1	Tionesta borough, Forest County
607	602	98.7	1	1	-	-	-	3	3	Tionesta township, Forest County
1 221	1 210	98.8	2	5	-	-	-	4	4	Tipton CDP, Blair County
6 094	5 953	96.9	74	18	17	-	2	30	27	Titusville city, Crawford County
494	490	99.2	-	1	-	-	-	3	3	Toboyne township, Perry County
1 162	1 152	98.8	5	1	-	-	-	4	4	Toby township, Clarion County
5 840	5 491	89.3	229	14	36	-	6	64	47	Tobyhanna township, Monroe County
984	966	96.2	13	1	-	-	-	4	4	Todd township, Huntingdon County
1 480	1 415	95.1	48	6	1	-	1	9	7	Todd township, Fulton County
1 925	1 910	98.0	-	4	4	-	-	7	6	Topton borough, Berks County
710	658	47.9	33	1	3	-	-	15	7	Toughkenamon CDP, Chester County

Table 4. **Race and Hispanic or Latino: 2000**—Con.

[For information on confidentiality protection, nonsampling error, and definitions, see text]

State County Place and County Subdivision	Total population	Race									Hispanic or Latino (of any race)
		One race						Two or more races			
		White	Black or African American	American Indian and Alaska Native	Asian	Native Hawaiian and Other Pacific Islander	Some other race	Number	Percent of total population	Two races excluding Some other race, and three or more races	
PLACE AND COUNTY SUBDIVISION—Con.											
Towamencin township, Montgomery County	17 597	15 538	611	15	1 097	4	91	241	1.4	206	291
Towamensing township, Carbon County	3 475	3 428	15	3	8	-	6	15	0.4	14	43
Towanda borough, Bradford County	3 024	2 914	26	11	36	-	4	33	1.1	31	36
Towanda township, Bradford County	1 131	1 119	1	7	1	-	2	1	0.1	1	11
Tower City borough, Schuylkill County	1 396	1 380	3	-	-	-	7	6	0.4	6	12
Townville borough, Crawford County	306	303	-	-	1	-	1	1	0.3	1	1
Trafford borough	3 236	3 180	22	1	10	-	6	17	0.5	13	13
Allegheny County (part)	31	31	-	-	-	-	-	-	-	-	-
Westmoreland County (part)	3 205	3 149	22	1	10	-	6	17	0.5	13	13
Trainer borough, Delaware County	1 901	1 684	175	1	3	-	19	19	1.0	11	48
Trappe borough, Montgomery County	3 210	3 018	77	7	44	-	11	53	1.7	37	38
Treasure Lake CDP, Clearfield County	4 507	4 425	13	3	39	1	7	19	0.4	13	25
Tredyffrin township, Chester County	29 062	26 412	825	33	1 487	4	85	216	0.7	160	350
Tremont borough, Schuylkill County	1 784	1 766	7	1	1	1	-	8	0.4	7	1
Tremont township, Schuylkill County	250	249	-	-	-	-	-	1	0.4	1	-
Tresckow CDP, Carbon County	964	959	5	-	-	-	-	-	-	-	8
Trevorton CDP, Northumberland County	2 010	1 984	3	1	3	-	3	16	0.8	16	8
Triumph township, Warren County	286	285	-	-	-	-	-	1	0.3	1	-
Trooper CDP, Montgomery County	6 061	5 564	79	14	341	-	11	52	0.9	28	89
Troutville borough, Clearfield County	224	221	-	-	-	-	-	3	1.3	3	-
Troxelville CDP, Snyder County	192	192	-	-	-	-	-	-	-	-	-
Troy borough, Bradford County	1 508	1 483	4	2	11	-	4	4	0.3	2	10
Troy township, Bradford County	1 645	1 628	4	3	1	1	5	3	0.2	3	8
Troy township, Crawford County	1 339	1 324	4	2	2	-	-	7	0.5	7	12
Trumbauersville borough, Bucks County	1 059	1 037	6	-	7	-	5	4	0.4	4	9
Tullytown borough, Bucks County	2 031	1 985	30	1	10	-	2	3	0.1	3	28
Tulpehocken township, Berks County	3 290	3 051	125	2	12	-	75	25	0.8	16	131
Tunkhannock township, Monroe County	4 983	4 310	352	12	47	1	119	142	2.8	73	472
Tunkhannock borough, Wyoming County	1 911	1 896	3	3	4	-	1	4	0.2	4	11
Tunkhannock township, Wyoming County	4 298	4 223	19	6	16	1	9	24	0.6	20	33
Tunnelhill borough	409	404	-	1	1	1	-	2	0.5	2	-
Blair County (part)	118	116	-	-	1	-	-	1	0.8	1	-
Cambria County (part)	291	288	-	1	-	1	-	1	0.3	1	-
Turbett township, Juniata County	819	814	1	-	-	-	2	2	0.2	2	6
Turbot township, Northumberland County	1 677	1 634	21	-	5	1	6	10	0.6	7	14
Turbotville borough, Northumberland County	691	685	1	1	-	-	-	4	0.6	4	-
Turtle Creek borough, Allegheny County	6 076	5 633	314	5	37	-	9	78	1.3	72	37
Tuscarora township, Bradford County	1 072	1 062	1	1	2	-	2	4	0.4	4	2
Tuscarora township, Juniata County	1 159	1 146	2	3	3	-	-	5	0.4	5	11
Tuscarora township, Perry County	1 122	1 090	14	4	3	-	2	9	0.8	8	10
Tuscarora CDP, Schuylkill County	939	934	1	2	-	-	-	2	0.2	2	-
Twilight borough, Washington County	241	239	2	-	-	-	-	-	-	-	-
Tyler Run-Queens Gate CDP, York County	2 926	2 748	88	3	50	2	18	17	0.6	9	38
Tyrone township, Adams County	2 273	2 155	29	9	8	-	44	28	1.2	13	115
Tyrone borough, Blair County	5 528	5 465	18	6	6	-	8	25	0.5	23	30
Tyrone township, Blair County	1 800	1 793	-	-	4	1	2	-	-	-	7
Tyrone township, Perry County	1 863	1 831	8	2	-	1	3	18	1.0	16	17
Ulster township, Bradford County	1 340	1 307	6	14	2	-	2	9	0.7	9	9
Ulysses borough, Potter County	684	675	-	5	-	1	-	3	0.4	3	4
Ulysses township, Potter County	691	682	1	-	2	-	6	-	-	-	6
Union township, Adams County	2 989	2 939	2	7	20	-	4	17	0.6	14	25
Union township, Berks County	3 453	3 385	20	5	4	1	10	28	0.8	25	33
Union township, Centre County	1 200	1 188	4	-	2	1	-	5	0.4	4	9
Union township, Clearfield County	918	913	-	1	-	-	-	4	0.4	4	2
Union township, Crawford County	1 049	1 032	4	3	3	-	3	4	0.4	4	6
Union township, Erie County	1 663	1 659	1	-	-	-	1	2	0.1	2	2
Union township, Fulton County	634	629	1	-	-	-	-	4	0.6	4	-
Union township, Huntingdon County	1 005	993	2	-	-	-	3	7	0.7	6	5
Union township, Jefferson County	816	814	-	-	-	-	-	2	0.2	2	3
Union township, Lawrence County	5 103	4 844	207	1	8	-	15	28	0.5	24	27
Union township, Lebanon County	2 590	2 542	5	6	8	-	9	20	0.8	16	21
Union township, Luzerne County	2 100	2 085	3	2	5	-	-	5	0.2	3	11
Union township, Mifflin County	3 313	3 289	7	2	3	-	5	7	0.2	7	10
Union township, Schuylkill County	1 308	1 303	5	-	-	-	-	-	-	-	12
Union township, Snyder County	1 519	1 505	-	1	1	1	8	3	0.2	2	16
Union township, Tioga County	945	936	1	1	-	1	-	6	0.6	6	1
Union township, Union County	1 427	1 385	4	15	14	1	1	7	0.5	7	2
Union township, Washington County	5 599	5 501	38	2	9	-	13	36	0.6	32	30
Union City borough, Erie County	3 463	3 391	5	11	26	1	8	21	0.6	20	29
Union Dale borough, Susquehanna County	368	363	1	-	3	-	-	1	0.3	1	16
Uniontown city, Fayette County	12 422	10 455	1 686	12	50	4	35	180	1.4	159	68
Unionville borough, Centre County	313	307	-	-	1	-	2	3	1.0	3	3
Unity township, Westmoreland County	21 137	20 740	68	28	181	4	32	84	0.4	75	88
Upland borough, Delaware County	2 977	2 299	586	9	10	-	24	49	1.6	34	62
Upper Allen township, Cumberland County	15 338	14 646	197	14	253	5	92	131	0.9	109	219
Upper Augusta township, Northumberland County	2 556	2 509	13	-	2	3	12	17	0.7	15	19
Upper Bern township, Berks County	1 479	1 438	7	1	9	-	6	18	1.2	9	18
Upper Burrell township, Westmoreland County	2 240	2 158	63	1	7	-	-	11	0.5	6	10
Upper Chichester township, Delaware County	16 842	14 484	1 744	30	340	1	51	192	1.1	140	196
Upper Darby township, Delaware County	81 821	63 222	9 270	102	7 246	21	422	1 538	1.9	868	1 343
Upper Dublin township, Montgomery County	25 878	22 637	1 402	23	1 611	1	49	155	0.6	127	233
Upper Fairfield township, Lycoming County	1 854	1 842	-	-	-	-	1	11	0.6	11	9
Upper Frankford township, Cumberland County	1 807	1 770	9	2	12	-	4	10	0.6	10	6

Table 4. **Race and Hispanic or Latino: 2000**—Con.

[For information on confidentiality protection, nonsampling error, and definitions, see text]

Not Hispanic or Latino										
	One race							Two or more races		
	White									**State County Place and County Subdivision**
Total	Number	Percent of total population	Black or African American	American Indian and Alaska Native	Asian	Native Hawaiian and Other Pacific Islander	Some other race	Total	Two races excluding Some other race, and three or more races	
										PLACE AND COUNTY SUBDIVISION—Con.
17 306	15 340	87.2	608	10	1 096	4	23	225	203	Towamencin township, Montgomery County
3 432	3 390	97.6	15	3	8	-	2	14	14	Towamensing township, Carbon County
2 988	2 886	95.4	26	10	36	-	3	27	25	Towanda borough, Bradford County
1 120	1 109	98.1	1	7	1	-	1	1	1	Towanda township, Bradford County
1 384	1 375	98.5	3	-	-	-	-	6	6	Tower City borough, Schuylkill County
305	303	99.0	-	-	1	-	-	1	1	Townville borough, Crawford County
3 223	3 174	98.1	22	1	10	-	3	13	13	Trafford borough
31	31	100.0	-	-	-	-	-	-	-	Allegheny County (part)
3 192	3 143	98.1	22	1	10	-	3	13	13	Westmoreland County (part)
1 853	1 656	87.1	175	-	3	-	4	15	11	Trainer borough, Delaware County
3 172	2 991	93.2	77	7	44	-	5	48	36	Trappe borough, Montgomery County
4 482	4 410	97.8	12	3	39	1	1	16	13	Treasure Lake CDP, Clearfield County
28 712	26 170	90.0	806	24	1 483	3	24	202	156	Tredyffrin township, Chester County
1 783	1 765	98.9	7	1	1	1	-	8	7	Tremont borough, Schuylkill County
250	249	99.6	-	-	-	-	-	1	1	Tremont township, Schuylkill County
956	951	98.7	5	-	-	-	-	-	-	Tresckow CDP, Carbon County
2 002	1 981	98.6	3	-	3	-	-	15	15	Trevorton CDP, Northumberland County
286	285	99.7	-	-	-	-	-	1	1	Triumph township, Warren County
5 972	5 503	90.8	77	12	337	-	3	40	27	Trooper CDP, Montgomery County
224	221	98.7	-	-	-	-	-	3	3	Troutville borough, Clearfield County
192	192	100.0	-	-	-	-	-	-	-	Troxelville CDP, Snyder County
1 498	1 477	97.9	4	2	11	-	-	4	2	Troy borough, Bradford County
1 637	1 623	98.7	4	3	1	1	2	3	3	Troy township, Bradford County
1 327	1 312	98.0	4	2	2	-	-	7	7	Troy township, Crawford County
1 050	1 032	97.5	6	-	7	-	1	4	4	Trumbauersville borough, Bucks County
2 003	1 958	96.4	30	1	10	-	1	3	3	Tullytown borough, Bucks County
3 159	3 002	91.2	123	2	11	-	-	21	15	Tulpehocken township, Berks County
4 511	4 041	81.1	338	10	47	1	6	68	58	Tunkhannock township, Monroe County
1 900	1 885	98.6	3	3	4	-	1	4	4	Tunkhannock borough, Wyoming County
4 265	4 201	97.7	19	6	16	1	2	20	20	Tunkhannock township, Wyoming County
409	404	98.8	-	1	1	1	-	2	2	Tunnelhill borough
118	116	98.3	-	-	1	-	-	1	1	Blair County (part)
291	288	99.0	-	1	-	1	-	1	1	Cambria County (part)
813	810	98.9	1	-	-	-	-	2	2	Turbett township, Juniata County
1 663	1 628	97.1	17	-	5	1	2	10	7	Turbot township, Northumberland County
691	685	99.1	1	1	-	-	-	4	4	Turbotville borough, Northumberland County
6 039	5 609	92.3	309	2	37	-	7	75	71	Turtle Creek borough, Allegheny County
1 070	1 060	98.9	1	1	2	-	2	4	4	Tuscarora township, Bradford County
1 148	1 135	97.9	2	3	3	-	-	5	5	Tuscarora township, Juniata County
1 112	1 083	96.5	14	4	3	-	-	8	8	Tuscarora township, Perry County
939	934	99.5	1	2	-	-	-	2	2	Tuscarora CDP, Schuylkill County
241	239	99.2	2	-	-	-	-	-	-	Twilight borough, Washington County
2 888	2 731	93.3	87	3	50	2	2	13	9	Tyler Run-Queens Gate CDP, York County
2 158	2 097	92.3	29	8	8	-	-	16	13	Tyrone township, Adams County
5 498	5 443	98.5	18	6	6	-	1	24	23	Tyrone borough, Blair County
1 793	1 787	99.3	-	-	3	1	2	-	-	Tyrone township, Blair County
1 846	1 823	97.9	4	1	-	-	-	18	16	Tyrone township, Perry County
1 331	1 300	97.0	6	14	2	-	-	9	9	Ulster township, Bradford County
680	671	98.1	-	5	-	1	-	3	3	Ulysses borough, Potter County
685	682	98.7	1	-	2	-	-	-	-	Ulysses township, Potter County
2 964	2 919	97.7	2	7	20	-	1	15	14	Union township, Adams County
3 420	3 365	97.5	20	5	4	1	1	24	23	Union township, Berks County
1 191	1 180	98.3	4	-	2	1	-	4	3	Union township, Centre County
916	911	99.2	-	1	-	-	-	4	4	Union township, Clearfield County
1 043	1 028	98.0	4	2	3	-	3	3	3	Union township, Crawford County
1 661	1 658	99.7	1	-	-	-	-	2	2	Union township, Erie County
634	629	99.2	1	-	-	-	-	4	4	Union township, Fulton County
1 000	991	98.6	2	-	-	-	-	7	6	Union township, Huntingdon County
813	811	99.4	-	-	-	-	-	2	2	Union township, Jefferson County
5 076	4 832	94.7	204	1	8	-	3	28	24	Union township, Lawrence County
2 569	2 529	97.6	5	6	8	-	2	19	16	Union township, Lebanon County
2 089	2 076	98.9	3	2	5	-	-	3	3	Union township, Luzerne County
3 303	3 283	99.1	7	2	3	-	1	7	7	Union township, Mifflin County
1 296	1 291	98.7	5	-	-	-	-	-	-	Union township, Schuylkill County
1 503	1 498	98.6	-	1	1	1	-	2	2	Union township, Snyder County
944	936	99.0	1	-	-	1	-	6	6	Union township, Tioga County
1 425	1 383	96.9	4	15	14	1	1	7	7	Union township, Union County
5 569	5 486	98.0	38	2	7	-	3	33	32	Union township, Washington County
3 434	3 371	97.3	5	9	26	1	3	19	19	Union City borough, Erie County
352	347	94.3	1	-	3	-	-	1	1	Union Dale borough, Susquehanna County
12 354	10 413	83.8	1 681	11	50	3	25	171	156	Uniontown city, Fayette County
310	306	97.8	-	-	1	-	-	3	3	Unionville borough, Centre County
21 049	20 681	97.8	68	27	181	3	14	75	69	Unity township, Westmoreland County
2 915	2 271	76.3	581	9	10	-	3	41	34	Upland borough, Delaware County
15 119	14 551	94.9	177	13	247	4	14	113	100	Upper Allen township, Cumberland County
2 537	2 499	97.8	13	-	2	3	3	17	15	Upper Augusta township, Northumberland County
1 461	1 434	97.0	1	1	9	-	1	15	8	Upper Bern township, Berks County
2 230	2 151	96.0	62	1	7	-	-	9	6	Upper Burrell township, Westmoreland County
16 646	14 383	85.4	1 732	28	339	-	10	154	128	Upper Chichester township, Delaware County
80 478	62 525	76.4	9 124	75	7 227	20	103	1 404	815	Upper Darby township, Delaware County
25 645	22 463	86.8	1 389	20	1 610	1	21	141	122	Upper Dublin township, Montgomery County
1 845	1 834	98.9	-	-	-	-	-	11	11	Upper Fairfield township, Lycoming County
1 801	1 769	97.9	9	2	11	-	-	10	10	Upper Frankford township, Cumberland County

Table 4. **Race and Hispanic or Latino: 2000**—Con.

[For information on confidentiality protection, nonsampling error, and definitions, see text]

State County Place and County Subdivision	Total population	Race									Hispanic or Latino (of any race)
		One race						Two or more races			
		White	Black or African American	American Indian and Alaska Native	Asian	Native Hawaiian and Other Pacific Islander	Some other race	Number	Percent of total population	Two races excluding Some other race, and three or more races	
PLACE AND COUNTY SUBDIVISION—Con.											
Upper Frederick township, Montgomery County	3 141	3 047	45	6	9	-	5	29	0.9	25	16
Upper Gwynedd township, Montgomery County	14 243	12 358	566	11	1 116	-	58	134	0.9	100	207
Upper Hanover township, Montgomery County	4 885	4 790	34	7	15	-	16	23	0.5	20	39
Upper Leacock township, Lancaster County	8 229	7 599	102	12	305	-	106	105	1.3	79	267
Upper Macungie township, Lehigh County	13 895	12 917	164	5	588	-	82	139	1.0	77	235
Upper Mahanoy township, Northumberland County	599	597	1	-	-	-	-	1	0.2	1	4
Upper Mahantongo township, Schuylkill County	652	652	-	-	-	-	-	-	-	-	4
Upper Makefield township, Bucks County	7 180	6 973	58	5	91	-	17	36	0.5	34	81
Upper Merion township, Montgomery County	26 863	22 767	1 245	34	2 271	14	178	354	1.3	240	481
Upper Mifflin township, Cumberland County	1 347	1 328	5	3	1	-	-	10	0.7	10	6
Upper Milford township, Lehigh County	6 889	6 772	11	6	47	-	14	39	0.6	30	70
Upper Moreland township, Montgomery County	24 993	22 673	1 090	24	793	6	146	261	1.0	194	432
Upper Mount Bethel township, Northampton County	6 063	5 935	42	8	30	-	13	35	0.6	25	84
Upper Nazareth township, Northampton County	4 426	4 337	27	5	18	-	22	17	0.4	13	65
Upper Oxford township, Chester County	2 095	1 921	77	8	7	-	51	31	1.5	21	56
Upper Paxton township, Dauphin County	3 930	3 887	16	5	10	-	4	8	0.2	4	15
Upper Pottsgrove township, Montgomery County	4 102	3 905	103	10	37	-	11	36	0.9	30	42
Upper Providence township, Delaware County	10 509	9 650	410	8	321	-	31	89	0.8	62	112
Upper Providence township, Montgomery County	15 398	14 399	395	15	427	4	41	117	0.8	99	207
Upper Providence Township CDP, Delaware County	10 509	9 650	410	8	321	-	31	89	0.8	62	112
Upper St. Clair township, Allegheny County	20 053	18 962	136	5	806	5	15	124	0.6	106	157
Upper St. Clair CDP, Allegheny County	20 053	18 962	136	5	806	5	15	124	0.6	106	157
Upper Salford township, Montgomery County	3 024	2 935	15	8	26	1	17	22	0.7	22	25
Upper Saucon township, Lehigh County	11 939	11 594	83	7	135	1	48	71	0.6	54	128
Upper Southampton township, Bucks County	15 764	15 270	122	10	237	3	30	92	0.6	68	127
Upper Tulpehocken township, Berks County	1 495	1 465	9	2	4	1	4	10	0.7	7	25
Upper Turkeyfoot township, Somerset County	1 232	1 224	1	2	1	-	1	3	0.2	2	1
Upper Tyrone township, Fayette County	2 244	2 213	18	1	1	1	-	10	0.4	10	11
Upper Uwchlan township, Chester County	6 850	6 672	48	4	77	-	14	35	0.5	31	66
Upper Yoder township, Cambria County	5 862	5 764	39	9	29	3	4	14	0.2	14	22
Ursina borough, Somerset County	254	251	-	-	1	-	-	2	0.8	1	-
Utica borough, Venango County	211	211	-	-	-	-	-	-	-	-	-
Uwchlan township, Chester County	16 576	15 526	306	13	537	1	51	142	0.9	101	205
Valencia borough, Butler County	384	377	2	-	-	3	-	2	0.5	2	-
Valley township, Armstrong County	681	674	1	1	3	-	-	2	0.3	2	-
Valley township, Chester County	5 116	3 663	1 279	6	20	-	61	87	1.7	55	183
Valley township, Montour County	2 093	2 049	13	1	13	-	7	10	0.5	5	14
Valley Green CDP, York County	3 550	3 414	54	1	31	2	15	33	0.9	23	74
Valley-Hi borough, Fulton County	20	20	-	-	-	-	-	-	-	-	-
Valley View CDP, Schuylkill County	1 677	1 654	2	-	5	2	8	6	0.4	3	14
Valley View CDP, York County	2 743	2 657	46	1	21	-	2	16	0.6	15	25
Vanderbilt borough, Fayette County	553	534	19	-	-	-	-	-	-	-	-
Vandergrift borough, Westmoreland County	5 455	5 151	188	11	13	1	9	82	1.5	76	20
Vandling borough, Lackawanna County	738	731	-	-	6	-	-	1	0.1	1	2
Vanport township, Beaver County	1 451	1 423	20	-	2	-	-	6	0.4	6	7
Venango township, Butler County	732	725	-	1	-	1	1	4	0.5	4	2
Venango borough, Crawford County	288	278	7	-	-	-	-	3	1.0	3	3
Venango township, Crawford County	956	926	14	1	1	5	1	8	0.8	8	5
Venango township, Erie County	2 277	2 254	2	2	10	-	-	9	0.4	7	5
Vernon township, Crawford County	5 499	5 359	55	16	25	1	10	33	0.6	26	31
Verona borough, Allegheny County	3 124	2 992	96	4	11	-	5	16	0.5	15	10
Versailles borough, Allegheny County	1 724	1 653	44	3	6	-	1	17	1.0	15	13
Victory township, Venango County	408	401	4	-	-	-	-	3	0.7	3	-
Village Green-Green Ridge CDP, Delaware County	8 279	8 081	50	2	63	2	21	60	0.7	48	92
Village Shires CDP, Bucks County	4 137	4 017	25	5	39	-	20	31	0.7	22	40
Vinco CDP, Cambria County	1 429	1 422	-	1	-	-	-	6	0.4	6	1
Vintondale borough, Cambria County	528	528	-	-	-	-	-	-	-	-	4
Volant borough, Lawrence County	113	113	-	-	-	-	-	-	-	-	-
Walker township, Centre County	3 299	3 268	3	2	7	-	4	15	0.5	14	12
Walker township, Huntingdon County	1 747	1 721	8	1	4	-	3	10	0.6	10	1
Walker township, Juniata County	2 598	2 568	13	1	5	-	6	5	0.2	2	15
Walker township, Schuylkill County	936	931	-	-	2	-	-	3	0.3	2	2
Wall borough, Allegheny County	727	707	15	-	1	-	-	4	0.6	4	2
Wallace township, Chester County	3 240	3 100	81	1	38	2	11	7	0.2	7	42
Wallaceton borough, Clearfield County	350	346	1	1	-	-	-	2	0.6	-	-
Waller CDP, Columbia County	55	55	-	-	-	-	-	-	-	-	-
Walnutport borough, Northampton County	2 043	1 991	8	7	24	-	8	5	0.2	4	31
Wampum borough, Lawrence County	678	658	12	1	3	-	-	4	0.6	4	-
Ward township, Tioga County	128	128	-	-	-	-	-	-	-	-	-
Warminster township, Bucks County	31 383	28 558	1 038	35	624	20	695	413	1.3	276	1 454
Warminster Heights CDP, Bucks County	4 191	2 739	548	18	166	1	528	191	4.6	108	1 007
Warren township, Bradford County	1 025	1 014	2	1	2	-	-	6	0.6	4	8
Warren township, Franklin County	334	328	1	-	-	-	1	4	1.2	3	2
Warren city, Warren County	10 259	10 108	21	21	37	2	13	57	0.6	48	40
Warren South CDP, Warren County	1 651	1 633	1	3	5	-	1	8	0.5	7	5
Warrington township, Bucks County	17 580	16 553	339	12	439	13	93	131	0.7	96	275
Warrington township, York County	4 435	4 367	10	5	19	-	3	31	0.7	28	46
Warrior Run borough, Luzerne County	624	617	2	-	1	-	-	4	0.6	4	5
Warriors Mark township, Huntingdon County	1 635	1 629	3	1	1	-	-	1	0.1	1	4
Warsaw township, Jefferson County	1 346	1 329	-	9	4	-	-	4	0.3	4	6
Warwick township, Bucks County	11 977	11 490	124	8	256	6	16	77	0.6	56	123
Warwick township, Chester County	2 556	2 509	6	7	12	-	8	14	0.5	13	17

Table 4. **Race and Hispanic or Latino: 2000**—Con.

[For information on confidentiality protection, nonsampling error, and definitions, see text]

Not Hispanic or Latino										
	One race							Two or more races		
	White									**State** **County** **Place and County Subdivision**
Total	Number	Percent of total population	Black or African American	American Indian and Alaska Native	Asian	Native Hawaiian and Other Pacific Islander	Some other race	Total	Two races excluding Some other race, and three or more races	
										PLACE AND COUNTY SUBDIVISION—Con.
3 125	3 031	96.5	45	6	9	-	5	29	25	Upper Frederick township, Montgomery County
14 036	12 211	85.7	562	10	1 115	-	18	120	94	Upper Gwynedd township, Montgomery County
4 846	4 771	97.7	34	7	14	-	-	20	18	Upper Hanover township, Montgomery County
7 962	7 451	90.5	96	12	300	-	15	88	77	Upper Leacock township, Lancaster County
13 660	12 775	91.9	160	3	588	-	13	121	76	Upper Macungie township, Lehigh County
595	593	99.0	1	-	-	-	-	1	1	Upper Mahanoy township, Northumberland County
648	648	99.4	-	-	-	-	-	-	-	Upper Mahantongo township, Schuylkill County
7 099	6 909	96.2	57	2	91	-	6	34	33	Upper Makefield township, Bucks County
26 382	22 477	83.7	1 233	28	2 264	14	40	326	232	Upper Merion township, Montgomery County
1 341	1 323	98.2	5	2	1	-	-	10	10	Upper Mifflin township, Cumberland County
6 819	6 722	97.6	10	6	47	-	1	33	29	Upper Milford township, Lehigh County
24 561	22 453	89.8	1 067	24	791	4	17	205	173	Upper Moreland township, Montgomery County
5 979	5 879	97.0	31	8	30	-	2	29	25	Upper Mount Bethel township, Northampton County
4 361	4 297	97.1	27	5	18	-	-	14	13	Upper Nazareth township, Northampton County
2 039	1 917	91.5	74	6	7	-	4	31	21	Upper Oxford township, Chester County
3 915	3 878	98.7	16	4	10	-	2	5	4	Upper Paxton township, Dauphin County
4 060	3 876	94.5	103	10	37	-	-	34	30	Upper Pottsgrove township, Montgomery County
10 397	9 574	91.1	408	7	321	-	10	77	56	Upper Providence township, Delaware County
15 191	14 248	92.5	391	13	425	4	7	103	94	Upper Providence township, Montgomery County
10 397	9 574	91.1	408	7	321	-	10	77	56	Upper Providence Township CDP, Delaware County
19 896	18 826	93.9	132	4	805	5	9	115	100	Upper St. Clair township, Allegheny County
19 896	18 826	93.9	132	4	805	5	9	115	100	Upper St. Clair CDP, Allegheny County
2 999	2 920	96.6	15	6	26	1	9	22	22	Upper Salford township, Montgomery County
11 811	11 523	96.5	81	7	135	-	8	57	52	Upper Saucon township, Lehigh County
15 637	15 178	96.3	121	9	237	3	8	81	64	Upper Southampton township, Bucks County
1 470	1 444	96.6	9	2	4	1	-	10	7	Upper Tulpehocken township, Berks County
1 231	1 224	99.4	1	2	1	-	-	3	2	Upper Turkeyfoot township, Somerset County
2 233	2 202	98.1	18	1	1	1	-	10	10	Upper Tyrone township, Fayette County
6 784	6 621	96.7	44	4	77	-	5	33	30	Upper Uwchlan township, Chester County
5 840	5 746	98.0	39	8	29	2	2	14	14	Upper Yoder township, Cambria County
254	251	98.8	-	-	1	-	-	2	1	Ursina borough, Somerset County
211	211	100.0	-	-	-	-	-	-	-	Utica borough, Venango County
16 371	15 376	92.8	301	12	537	1	17	127	100	Uwchlan township, Chester County
384	377	98.2	2	-	-	3	-	2	2	Valencia borough, Butler County
681	674	99.0	1	1	3	-	-	2	2	Valley township, Armstrong County
4 933	3 554	69.5	1 268	6	14	-	15	76	54	Valley township, Chester County
2 079	2 045	97.7	11	-	13	-	-	10	5	Valley township, Montour County
3 476	3 366	94.8	54	1	27	2	1	25	20	Valley Green CDP, York County
20	20	100.0	-	-	-	-	-	-	-	Valley-Hi borough, Fulton County
1 663	1 653	98.6	-	-	5	2	1	2	1	Valley View CDP, Schuylkill County
2 718	2 635	96.1	45	1	21	-	-	16	15	Valley View CDP, York County
553	534	96.6	19	-	-	-	-	-	-	Vanderbilt borough, Fayette County
5 435	5 140	94.2	186	10	13	1	8	77	76	Vandergrift borough, Westmoreland County
736	729	98.8	-	-	6	-	-	1	1	Vandling borough, Lackawanna County
1 444	1 416	97.6	20	-	2	-	-	6	6	Vanport township, Beaver County
730	724	98.9	-	1	-	1	-	4	4	Venango township, Butler County
285	275	95.5	7	-	-	-	-	3	3	Venango borough, Crawford County
951	924	96.7	12	1	1	5	-	8	8	Venango township, Crawford County
2 272	2 250	98.8	2	2	10	-	-	8	7	Venango township, Erie County
5 468	5 337	97.1	55	16	25	1	2	32	26	Vernon township, Crawford County
3 114	2 983	95.5	96	4	11	-	5	15	15	Verona borough, Allegheny County
1 711	1 642	95.2	44	3	6	-	-	16	15	Versailles borough, Allegheny County
408	401	98.3	4	-	-	-	-	3	3	Victory township, Venango County
8 187	8 021	96.9	50	2	60	2	-	52	45	Village Green-Green Ridge CDP, Delaware County
4 097	4 001	96.7	25	4	39	-	-	28	20	Village Shires CDP, Bucks County
1 428	1 421	99.4	-	1	-	-	-	6	6	Vinco CDP, Cambria County
524	524	99.2	-	-	-	-	-	-	-	Vintondale borough, Cambria County
113	113	100.0	-	-	-	-	-	-	-	Volant borough, Lawrence County
3 287	3 261	98.8	3	1	7	-	-	15	14	Walker township, Centre County
1 746	1 721	98.5	8	1	4	-	2	10	10	Walker township, Huntingdon County
2 583	2 561	98.6	11	1	5	-	-	5	2	Walker township, Juniata County
934	930	99.4	-	-	2	-	-	2	1	Walker township, Schuylkill County
725	705	97.0	15	-	1	-	-	4	4	Wall borough, Allegheny County
3 198	3 069	94.7	80	1	38	2	1	7	7	Wallace township, Chester County
350	346	98.9	1	1	-	-	-	2	-	Wallaceton borough, Clearfield County
55	55	100.0	-	-	-	-	-	-	-	Waller CDP, Columbia County
2 012	1 972	96.5	4	7	24	-	-	5	4	Walnutport borough, Northampton County
678	658	97.1	12	1	3	-	-	4	4	Wampum borough, Lawrence County
128	128	100.0	-	-	-	-	-	-	-	Ward township, Tioga County
29 929	27 928	89.0	1 005	21	611	19	26	319	258	Warminster township, Bucks County
3 184	2 352	56.1	528	6	154	-	14	130	94	Warminster Heights CDP, Bucks County
1 017	1 009	98.4	2	-	2	-	-	4	4	Warren township, Bradford County
332	328	98.2	1	-	-	-	-	3	3	Warren township, Franklin County
10 219	10 079	98.2	20	21	35	2	8	54	47	Warren city, Warren County
1 646	1 629	98.7	1	3	5	-	-	8	7	Warren South CDP, Warren County
17 305	16 398	93.3	328	10	435	12	9	113	95	Warrington township, Bucks County
4 389	4 336	97.8	8	3	18	-	1	23	21	Warrington township, York County
619	612	98.1	2	-	1	-	-	4	4	Warrior Run borough, Luzerne County
1 631	1 625	99.4	3	1	1	-	-	1	1	Warriors Mark township, Huntingdon County
1 340	1 323	98.3	-	9	4	-	-	4	4	Warsaw township, Jefferson County
11 854	11 391	95.1	123	8	253	6	9	64	50	Warwick township, Bucks County
2 539	2 498	97.7	5	7	12	-	4	13	12	Warwick township, Chester County

Table 4. **Race and Hispanic or Latino: 2000**—Con.

[For information on confidentiality protection, nonsampling error, and definitions, see text]

State County Place and County Subdivision	Total population	Race									Hispanic or Latino (of any race)
		One race						Two or more races			
		White	Black or African American	American Indian and Alaska Native	Asian	Native Hawaiian and Other Pacific Islander	Some other race	Number	Percent of total population	Two races excluding Some other race, and three or more races	
PLACE AND COUNTY SUBDIVISION—Con.											
Warwick township, Lancaster County	15 475	15 049	75	14	132	7	66	132	0.9	99	241
Washington township, Armstrong County	1 029	1 023	1	-	-	3	1	1	0.1	1	3
Washington township, Berks County	3 354	3 283	25	3	11	-	8	24	0.7	19	22
Washington township, Butler County	1 419	1 402	1	9	3	-	1	3	0.2	3	11
Washington township, Cambria County	921	914	-	-	-	-	-	7	0.8	7	7
Washington township, Clarion County	2 037	2 024	2	-	2	-	-	9	0.4	9	3
Washington township, Dauphin County	2 047	2 013	14	1	3	-	2	14	0.7	9	18
Washington township, Erie County	4 526	4 445	14	6	9	-	7	45	1.0	39	34
Washington township, Fayette County	4 461	4 370	59	10	8	-	4	10	0.2	4	9
Washington township, Franklin County	11 559	11 221	117	17	104	4	39	57	0.5	57	93
Washington township, Greene County	1 106	1 092	2	1	1	-	-	10	0.9	7	1
Washington township, Indiana County	1 805	1 788	4	-	1	-	-	12	0.7	12	1
Washington township, Jefferson County	1 931	1 906	6	-	2	1	-	16	0.8	15	9
Washington township, Lawrence County	714	713	-	-	1	-	-	-	-	-	5
Washington township, Lehigh County	6 588	6 503	14	5	27	-	16	23	0.3	16	64
Washington township, Lycoming County	1 613	1 590	3	6	2	-	2	10	0.6	6	3
Washington township, Northampton County	4 152	4 117	2	3	4	-	13	13	0.3	8	28
Washington township, Northumberland County	660	658	-	-	-	-	1	1	0.2	1	1
Washington township, Schuylkill County	2 750	2 725	5	-	8	1	2	9	0.3	9	5
Washington township, Snyder County	1 532	1 514	1	-	3	-	1	13	0.8	8	6
Washington city, Washington County	15 268	12 501	2 229	23	69	3	93	350	2.3	318	144
Washington township, Westmoreland County	7 384	7 310	44	2	7	-	7	14	0.2	14	18
Washington township, Wyoming County	1 306	1 284	-	1	-	-	3	18	1.4	14	15
Washington township, York County	2 460	2 423	8	1	3	-	5	20	0.8	12	9
Washingtonville borough, Montour County	201	195	3	-	1	-	-	2	1.0	2	-
Waterford borough, Erie County	1 449	1 431	4	3	1	-	2	8	0.6	7	7
Waterford township, Erie County	3 878	3 823	6	2	3	-	2	42	1.1	37	20
Watson township, Lycoming County	550	543	1	-	-	-	-	6	1.1	6	-
Watson township, Warren County	322	319	-	1	-	-	2	-	-	-	2
Watsontown borough, Northumberland County	2 255	2 225	9	4	3	3	2	9	0.4	8	8
Watts township, Perry County	1 196	1 187	1	3	3	-	-	2	0.2	1	5
Wattsburg borough, Erie County	378	376	-	-	-	-	1	1	0.3	-	2
Waymart borough, Wayne County	1 429	1 410	7	4	-	-	1	7	0.5	7	17
Wayne township, Armstrong County	1 117	1 109	-	-	-	-	-	8	0.7	7	-
Wayne township, Clinton County	1 363	1 338	18	-	2	-	1	4	0.3	4	7
Wayne township, Crawford County	1 558	1 552	-	-	-	2	1	3	0.2	2	1
Wayne township, Dauphin County	1 184	1 174	-	1	3	-	-	6	0.5	6	4
Wayne township, Erie County	1 766	1 737	-	5	6	-	1	17	1.0	6	1
Wayne township, Greene County	1 223	1 211	4	4	1	-	-	3	0.2	1	11
Wayne township, Lawrence County	2 328	2 294	9	4	6	-	-	15	0.6	15	12
Wayne township, Mifflin County	2 414	2 395	8	-	2	-	6	3	0.1	2	13
Wayne township, Schuylkill County	4 721	4 661	11	2	23	-	11	13	0.3	8	19
Wayne Heights CDP, Franklin County	1 805	1 736	20	1	36	-	2	10	0.6	10	16
Waynesboro borough, Franklin County	9 614	9 153	252	14	48	1	52	94	1.0	82	148
Waynesburg borough, Greene County	4 184	4 056	68	4	24	2	7	23	0.5	18	27
Weatherly borough, Carbon County	2 612	2 585	7	-	2	1	6	11	0.4	6	18
Weigelstown CDP, York County	10 117	9 757	123	22	57	1	76	81	0.8	63	144
Weisenberg township, Lehigh County	4 144	4 064	22	1	18	-	12	27	0.7	15	52
Weissport borough, Carbon County	434	413	2	-	15	-	1	3	0.7	2	3
Weissport East CDP, Carbon County	1 936	1 918	1	5	4	-	-	8	0.4	4	2
Wellersburg borough, Somerset County	176	174	-	-	-	-	-	2	1.1	2	-
Wells township, Bradford County	1 278	1 271	-	2	-	-	-	5	0.4	5	3
Wells township, Fulton County	529	521	-	1	-	-	-	7	1.3	7	-
Wellsboro borough, Tioga County	3 328	3 266	13	6	30	-	6	7	0.2	6	19
Wellsville borough, York County	279	271	4	-	3	-	-	1	0.4	1	-
Wernersville borough, Berks County	2 150	2 102	18	5	5	-	6	14	0.7	12	19
Wesleyville borough, Erie County	3 617	3 498	39	10	8	1	18	43	1.2	40	61
West township, Huntingdon County	528	524	-	1	1	-	2	-	-	-	-
West Abington township, Lackawanna County	311	311	-	-	-	-	-	-	-	-	-
West Alexander borough, Washington County	320	313	5	-	-	-	-	2	0.6	-	3
West Beaver township, Snyder County	1 124	1 122	-	-	1	-	-	1	0.1	1	4
West Bethlehem township, Washington County	1 432	1 413	8	-	2	-	1	8	0.6	7	-
West Bradford township, Chester County	10 775	9 957	532	34	67	1	56	128	1.2	112	190
West Branch township, Potter County	392	381	-	-	5	-	-	6	1.5	-	-
West Brandywine township, Chester County	7 153	6 823	234	10	28	-	19	39	0.5	35	50
West Brownsville borough, Washington County	1 075	1 055	7	1	-	-	8	4	0.4	1	4
West Brunswick township, Schuylkill County	3 428	3 313	8	2	76	-	4	25	0.7	18	9
West Buffalo township, Union County	2 795	2 742	12	7	9	-	7	18	0.6	14	27
West Burlington township, Bradford County	782	770	5	1	-	-	-	6	0.8	5	2
West Caln township, Chester County	7 054	6 740	185	12	25	3	32	57	0.8	45	69
West Cameron township, Northumberland County	517	517	-	-	-	-	-	-	-	-	1
West Carroll township, Cambria County	1 445	1 439	1	-	-	-	-	5	0.3	-	-
West Chester borough, Chester County	17 861	13 475	3 050	55	261	13	650	357	2.0	227	1 596
West Chillisquaque township, Northumberland County	2 846	2 797	16	4	4	2	10	13	0.5	12	12
West Cocalico township, Lancaster County	6 967	6 849	22	6	27	-	29	34	0.5	23	75
West Conshohocken borough, Montgomery County	1 446	1 358	41	1	26	1	3	16	1.1	13	15
West Cornwall township, Lebanon County	1 909	1 851	13	-	17	3	4	21	1.1	10	18
West Deer township, Allegheny County	11 563	11 440	34	13	25	-	11	40	0.3	26	49
West Donegal township, Lancaster County	6 539	6 424	18	6	30	3	17	41	0.6	30	46
West Earl township, Lancaster County	6 766	6 538	24	4	144	-	32	24	0.4	15	102
West Easton borough, Northampton County	1 152	1 098	22	1	12	-	10	9	0.8	5	43
West Elizabeth borough, Allegheny County	565	561	1	-	2	-	-	1	0.2	1	-
Westfall township, Pike County	2 430	2 342	9	5	28	-	9	37	1.5	36	62

Table 4. **Race and Hispanic or Latino: 2000**—Con.

[For information on confidentiality protection, nonsampling error, and definitions, see text]

Not Hispanic or Latino										
	One race							Two or more races		
	White									**State** **County** **Place and County Subdivision**
Total	Number	Percent of total population	Black or African American	American Indian and Alaska Native	Asian	Native Hawaiian and Other Pacific Islander	Some other race	Total	Two races excluding Some other race, and three or more races	
										PLACE AND COUNTY SUBDIVISION—Con.
15 234	14 920	96.4	72	13	132	7	9	81	80	Warwick township, Lancaster County
1 026	1 020	99.1	1	-	-	3	1	1	1	Washington township, Armstrong County
3 332	3 272	97.6	25	3	11	-	1	20	19	Washington township, Berks County
1 408	1 391	98.0	1	9	3	-	1	3	3	Washington township, Butler County
914	913	99.1	-	-	-	-	-	1	1	Washington township, Cambria County
2 034	2 021	99.2	2	-	2	-	-	9	9	Washington township, Clarion County
2 029	2 000	97.7	14	1	3	-	-	11	9	Washington township, Dauphin County
4 492	4 424	97.7	14	6	9	-	4	35	34	Washington township, Erie County
4 452	4 361	97.8	59	10	8	-	4	10	4	Washington township, Fayette County
11 466	11 169	96.6	109	17	102	4	11	54	54	Washington township, Franklin County
1 105	1 091	98.6	2	1	1	-	-	10	7	Washington township, Greene County
1 804	1 788	99.1	4	-	-	-	-	12	12	Washington township, Indiana County
1 922	1 900	98.4	5	-	2	-	-	15	14	Washington township, Jefferson County
709	708	99.2	-	-	1	-	-	-	-	Washington township, Lawrence County
6 524	6 461	98.1	14	4	27	-	2	16	15	Washington township, Lehigh County
1 610	1 590	98.6	3	6	2	-	-	9	6	Washington township, Lycoming County
4 124	4 102	98.8	2	3	4	-	5	8	7	Washington township, Northampton County
659	658	99.7	-	-	-	-	-	1	1	Washington township, Northumberland County
2 745	2 722	99.0	5	-	7	1	1	9	9	Washington township, Schuylkill County
1 526	1 514	98.8	1	-	3	-	-	8	8	Washington township, Snyder County
15 124	12 439	81.5	2 214	21	67	3	57	323	311	Washington city, Washington County
7 366	7 298	98.8	44	1	6	-	3	14	14	Washington township, Westmoreland County
1 291	1 270	97.2	-	1	-	-	3	17	14	Washington township, Wyoming County
2 451	2 421	98.4	8	1	3	-	-	18	11	Washington township, York County
201	195	97.0	3	-	1	-	-	2	2	Washingtonville borough, Montour County
1 442	1 427	98.5	3	3	1	-	1	7	7	Waterford borough, Erie County
3 858	3 813	98.3	6	2	3	-	-	34	34	Waterford township, Erie County
550	543	98.7	1	-	-	-	-	6	6	Watson township, Lycoming County
320	319	99.1	-	1	-	-	-	-	-	Watson township, Warren County
2 247	2 220	98.4	9	4	3	2	-	9	8	Watsontown borough, Northumberland County
1 191	1 182	98.8	1	3	3	-	-	2	1	Watts township, Perry County
376	376	99.5	-	-	-	-	-	-	-	Wattsburg borough, Erie County
1 412	1 395	97.6	6	4	-	-	-	7	7	Waymart borough, Wayne County
1 117	1 109	99.3	-	-	-	-	-	8	7	Wayne township, Armstrong County
1 356	1 333	97.8	18	-	1	-	-	4	4	Wayne township, Clinton County
1 557	1 552	99.6	-	-	-	2	-	3	2	Wayne township, Crawford County
1 180	1 170	98.8	-	1	3	-	-	6	6	Wayne township, Dauphin County
1 765	1 737	98.4	-	5	6	-	1	16	6	Wayne township, Erie County
1 212	1 200	98.1	4	4	1	-	-	3	1	Wayne township, Greene County
2 316	2 287	98.2	8	-	6	-	-	15	15	Wayne township, Lawrence County
2 401	2 389	99.0	8	-	2	-	-	2	2	Wayne township, Mifflin County
4 702	4 654	98.6	10	2	23	-	3	10	8	Wayne township, Schuylkill County
1 789	1 724	95.5	20	1	34	-	-	10	10	Wayne Heights CDP, Franklin County
9 466	9 065	94.3	247	12	45	1	8	88	78	Waynesboro borough, Franklin County
4 157	4 039	96.5	68	4	24	1	1	20	18	Waynesburg borough, Greene County
2 594	2 568	98.3	7	-	2	1	5	11	6	Weatherly borough, Carbon County
9 973	9 703	95.9	119	19	57	1	-	74	63	Weigelstown CDP, York County
4 092	4 032	97.3	19	1	18	-	3	19	15	Weisenberg township, Lehigh County
431	412	94.9	2	-	15	-	-	2	2	Weissport borough, Carbon County
1 934	1 916	99.0	1	5	4	-	-	8	4	Weissport East CDP, Carbon County
176	174	98.9	-	-	-	-	-	2	2	Wellersburg borough, Somerset County
1 275	1 268	99.2	-	2	-	-	-	5	5	Wells township, Bradford County
529	521	98.5	-	1	-	-	-	7	7	Wells township, Fulton County
3 309	3 254	97.8	13	6	30	-	-	6	5	Wellsboro borough, Tioga County
279	271	97.1	4	-	3	-	-	1	1	Wellsville borough, York County
2 131	2 090	97.2	18	5	5	-	-	13	12	Wernersville borough, Berks County
3 556	3 455	95.5	38	9	8	1	6	39	37	Wesleyville borough, Erie County
528	524	99.2	-	1	1	-	2	-	-	West township, Huntingdon County
311	311	100.0	-	-	-	-	-	-	-	West Abington township, Lackawanna County
317	310	96.9	5	-	-	-	-	2	-	West Alexander borough, Washington County
1 120	1 119	99.6	-	-	-	-	-	1	1	West Beaver township, Snyder County
1 432	1 413	98.7	8	-	2	-	1	8	7	West Bethlehem township, Washington County
10 585	9 836	91.3	514	30	66	1	27	111	105	West Bradford township, Chester County
392	381	97.2	-	-	5	-	-	6	-	West Branch township, Potter County
7 103	6 797	95.0	232	7	27	-	2	38	35	West Brandywine township, Chester County
1 071	1 054	98.0	7	1	-	-	5	4	1	West Brownsville borough, Washington County
3 419	3 307	96.5	8	2	76	-	2	24	18	West Brunswick township, Schuylkill County
2 768	2 728	97.6	10	6	9	-	-	15	14	West Buffalo township, Union County
780	768	98.2	5	1	-	-	-	6	5	West Burlington township, Bradford County
6 985	6 702	95.0	185	9	24	3	10	52	42	West Caln township, Chester County
516	516	99.8	-	-	-	-	-	-	-	West Cameron township, Northumberland County
1 445	1 439	99.6	1	-	-	-	-	5	-	West Carroll township, Cambria County
16 265	12 788	71.6	2 922	34	259	11	27	224	204	West Chester borough, Chester County
2 834	2 790	98.0	14	4	4	-	9	13	12	West Chillisquaque township, Northumberland County
6 892	6 812	97.8	14	6	27	-	4	29	23	West Cocalico township, Lancaster County
1 431	1 347	93.2	41	1	26	1	-	15	13	West Conshohocken borough, Montgomery County
1 891	1 842	96.5	11	-	16	2	-	20	9	West Cornwall township, Lebanon County
11 514	11 403	98.6	34	13	25	-	9	30	26	West Deer township, Allegheny County
6 493	6 395	97.8	18	6	29	1	7	37	30	West Donegal township, Lancaster County
6 664	6 473	95.7	24	2	144	-	4	17	13	West Earl township, Lancaster County
1 109	1 067	92.6	22	1	12	-	2	5	5	West Easton borough, Northampton County
565	561	99.3	1	-	2	-	-	1	1	West Elizabeth borough, Allegheny County
2 368	2 297	94.5	4	5	28	-	2	32	32	Westfall township, Pike County

Table 4. **Race and Hispanic or Latino: 2000**—Con.

[For information on confidentiality protection, nonsampling error, and definitions, see text]

State County Place and County Subdivision	Total population	Race									Hispanic or Latino (of any race)
		One race						Two or more races			
		White	Black or African American	American Indian and Alaska Native	Asian	Native Hawaiian and Other Pacific Islander	Some other race	Number	Percent of total population	Two races excluding Some other race, and three or more races	
PLACE AND COUNTY SUBDIVISION—Con.											
West Fallowfield township, Chester County	2 485	2 399	23	7	6	-	27	23	0.9	18	57
West Fallowfield township, Crawford County	659	639	1	2	1	-	1	15	2.3	15	2
Westfield borough, Tioga County	1 190	1 161	12	4	3	-	3	7	0.6	3	7
Westfield township, Tioga County	849	842	-	2	1	-	1	3	0.4	3	2
West Finley township, Washington County	951	940	-	1	2	-	-	8	0.8	8	2
West Franklin township, Armstrong County	1 935	1 921	-	-	3	-	7	4	0.2	4	15
West Goshen CDP, Chester County	8 472	7 434	420	8	475	1	64	70	0.8	54	193
West Goshen township, Chester County	20 495	18 549	871	9	775	2	134	155	0.8	130	410
West Grove borough, Chester County	2 652	2 088	222	11	-	-	259	72	2.7	35	451
West Hanover township, Dauphin County	6 505	6 332	75	2	65	2	7	22	0.3	15	35
West Hazleton borough, Luzerne County	3 542	3 461	20	2	8	-	36	15	0.4	12	79
West Hemlock township, Montour County	489	485	3	-	1	-	-	-	-	-	-
West Hempfield township, Lancaster County	15 128	14 105	283	14	233	1	316	176	1.2	121	690
West Hills CDP, Armstrong County	1 229	1 220	-	1	-	1	-	7	0.6	7	3
West Homestead borough, Allegheny County	2 197	1 967	194	4	12	-	1	19	0.9	14	12
West Keating township, Clinton County	42	41	-	-	-	-	-	1	2.4	1	-
West Kittanning borough, Armstrong County	1 199	1 186	-	-	1	-	2	10	0.8	7	8
West Lampeter township, Lancaster County	13 145	12 797	104	6	79	1	92	66	0.5	38	226
West Lawn borough, Berks County	1 597	1 532	26	-	21	-	7	11	0.7	5	24
West Lebanon township, Lebanon County	836	808	10	1	4	-	5	8	1.0	3	22
West Leechburg borough, Westmoreland County	1 290	1 266	6	-	3	1	5	9	0.7	8	8
West Liberty borough, Butler County	325	323	-	-	1	-	-	1	0.3	1	-
West Mahanoy township, Schuylkill County	6 166	4 284	1 665	5	25	-	176	11	0.2	5	317
West Mahoning township, Indiana County	1 128	1 121	3	2	1	-	-	1	0.1	1	-
West Manchester township, York County	17 035	16 271	286	13	210	3	80	172	1.0	118	206
West Manheim township, York County	4 865	4 771	40	3	19	1	5	26	0.5	20	31
West Marlborough township, Chester County	859	807	11	2	5	3	30	1	0.1	1	74
West Mayfield borough, Beaver County	1 187	1 153	24	1	1	-	5	3	0.3	2	5
West Mead township, Crawford County	5 227	5 045	108	12	29	-	4	29	0.6	24	26
West Middlesex borough, Mercer County	929	911	3	1	9	-	3	2	0.2	-	3
West Middletown borough, Washington County	144	130	6	-	-	2	-	6	4.2	6	-
West Mifflin borough, Allegheny County	22 464	20 137	1 987	26	56	13	57	188	0.8	167	127
Westmont borough, Cambria County	5 523	5 390	17	5	71	3	7	30	0.5	22	50
West Nantmeal township, Chester County	2 031	1 981	15	-	6	-	5	24	1.2	14	17
West Newton borough, Westmoreland County	3 083	3 006	35	5	7	-	5	25	0.8	25	13
West Norriton township, Montgomery County	14 901	13 335	909	11	407	8	72	159	1.1	126	236
West Norriton CDP, Montgomery County	14 901	13 335	909	11	407	8	72	159	1.1	126	236
West Nottingham township, Chester County	2 634	2 494	51	10	7	-	44	28	1.1	14	110
Westover borough, Clearfield County	458	453	-	-	2	-	-	3	0.7	3	6
West Penn township, Schuylkill County	3 852	3 805	8	3	9	-	13	14	0.4	11	28
West Pennsboro township, Cumberland County	5 263	5 195	16	8	16	1	4	23	0.4	20	18
West Perry township, Snyder County	1 038	1 033	2	-	1	-	1	1	0.1	1	1
West Pikeland township, Chester County	3 551	3 413	44	1	67	-	13	13	0.4	12	36
West Pike Run township, Washington County	1 925	1 810	76	8	7	1	-	23	1.2	23	14
West Pittston borough, Luzerne County	5 072	5 040	5	2	2	-	5	18	0.4	16	12
West Pottsgrove township, Montgomery County	3 815	3 406	275	7	32	1	31	63	1.7	54	83
West Providence township, Bedford County	3 323	3 290	10	1	3	2	3	14	0.4	12	13
West Reading borough, Berks County	4 049	3 617	163	9	62	1	138	59	1.5	31	315
West Rockhill township, Bucks County	4 233	4 158	23	6	20	-	6	20	0.5	18	25
West Sadsbury township, Chester County	2 444	2 284	126	4	7	-	8	15	0.6	12	19
West St. Clair township, Bedford County	1 647	1 616	-	2	3	-	11	15	0.9	14	17
West Salem township, Mercer County	3 565	3 525	10	4	3	-	1	22	0.6	22	13
West Shenango township, Crawford County	541	539	-	-	-	-	-	2	0.4	2	-
West Sunbury borough, Butler County	104	104	-	-	-	-	-	-	-	-	2
West Taylor township, Cambria County	862	829	27	2	-	-	-	4	0.5	3	13
Westtown township, Chester County	10 352	9 728	268	7	251	1	38	59	0.6	43	117
West View borough, Allegheny County	7 277	7 104	68	5	38	-	13	49	0.7	44	39
West Vincent township, Chester County	3 170	3 100	19	4	21	1	2	23	0.7	20	18
West Wheatfield township, Indiana County	2 375	2 360	2	2	4	-	2	5	0.2	5	10
West Whiteland township, Chester County	16 499	14 742	887	26	598	10	80	156	0.9	137	330
West Wyoming borough, Luzerne County	2 833	2 814	5	-	2	1	1	10	0.4	7	7
West Wyomissing CDP, Berks County	3 016	2 879	38	2	16	1	36	44	1.5	33	93
West York borough, York County	4 321	4 051	121	13	7	-	59	70	1.6	56	128
Wetmore township, McKean County	1 721	1 714	1	-	-	1	2	3	0.2	3	3
Wharton township, Fayette County	4 145	4 109	4	1	5	1	8	17	0.4	15	17
Wharton township, Potter County	91	87	-	1	-	-	-	3	3.3	3	-
Wheatfield township, Perry County	3 329	3 301	4	1	7	-	2	14	0.4	14	24
Wheatland borough, Mercer County	748	643	90	-	1	-	1	13	1.7	13	8
Whitaker borough, Allegheny County	1 338	1 253	67	-	-	-	8	10	0.7	9	7
White township, Beaver County	1 434	1 252	143	5	6	3	6	19	1.3	17	12
White township, Cambria County	813	785	6	-	16	-	4	2	0.2	1	6
White township, Indiana County	14 034	13 216	348	16	301	-	35	118	0.8	90	97
White Deer township, Union County	4 273	4 194	26	-	9	-	11	33	0.8	30	30
Whitehall borough, Allegheny County	14 444	13 953	205	3	134	2	40	107	0.7	62	96
Whitehall township, Lehigh County	24 896	22 545	682	32	902	16	426	293	1.2	152	1 089
White Haven borough, Luzerne County	1 182	1 163	-	1	15	-	-	3	0.3	2	9
Whiteley township, Greene County	754	743	1	4	1	-	-	5	0.7	5	4
Whitemarsh township, Montgomery County	16 702	15 582	369	4	618	-	23	106	0.6	78	165
White Oak borough, Allegheny County	8 437	8 201	157	1	30	1	10	37	0.4	28	34
Whitfield CDP, Berks County	2 952	2 843	15	-	60	-	21	13	0.4	11	54
Whitpain township, Montgomery County	18 562	16 021	870	12	1 452	-	42	165	0.9	116	247
Wickerham Manor-Fisher CDP, Washington County	1 783	1 735	24	-	4	3	11	6	0.3	6	6
Wiconisco township, Dauphin County	1 168	1 153	2	3	5	-	-	5	0.4	5	1
Wilburton Number One CDP, Columbia County	248	247	-	-	-	-	-	1	0.4	1	5
Wilburton Number Two CDP, Columbia County	77	76	-	-	-	-	1	-	-	-	1

Table 4. **Race and Hispanic or Latino: 2000**—Con.

[For information on confidentiality protection, nonsampling error, and definitions, see text]

Not Hispanic or Latino										
	One race							Two or more races		
	White									**State** **County** **Place and County Subdivision**
Total	Number	Percent of total population	Black or African American	American Indian and Alaska Native	Asian	Native Hawaiian and Other Pacific Islander	Some other race	Total	Two races excluding Some other race, and three or more races	
										PLACE AND COUNTY SUBDIVISION—Con.
2 428	2 368	95.3	20	7	6	-	4	23	18	West Fallowfield township, Chester County
657	638	96.8	1	2	1	-	-	15	15	West Fallowfield township, Crawford County
1 183	1 158	97.3	12	3	3	-	2	5	3	Westfield borough, Tioga County
847	841	99.1	-	2	1	-	-	3	3	Westfield township, Tioga County
949	939	98.7	-	1	1	-	-	8	8	West Finley township, Washington County
1 920	1 912	98.8	-	-	2	-	2	4	4	West Franklin township, Armstrong County
8 279	7 323	86.4	408	7	475	1	8	57	47	West Goshen CDP, Chester County
20 085	18 306	89.3	847	7	772	2	15	136	122	West Goshen township, Chester County
2 201	1 946	73.4	216	8	-	-	2	29	27	West Grove borough, Chester County
6 470	6 312	97.0	75	2	64	2	-	15	15	West Hanover township, Dauphin County
3 463	3 418	96.5	20	2	8	-	-	15	12	West Hazleton borough, Luzerne County
489	485	99.2	3	-	1	-	-	-	-	West Hemlock township, Montour County
14 438	13 798	91.2	263	10	231	1	14	121	94	West Hempfield township, Lancaster County
1 226	1 217	99.0	-	1	-	1	-	7	7	West Hills CDP, Armstrong County
2 185	1 961	89.3	189	4	12	-	-	19	14	West Homestead borough, Allegheny County
42	41	97.6	-	-	-	-	-	1	1	West Keating township, Clinton County
1 191	1 182	98.6	-	-	1	-	-	8	7	West Kittanning borough, Armstrong County
12 919	12 690	96.5	99	5	78	1	4	42	35	West Lampeter township, Lancaster County
1 573	1 517	95.0	25	-	20	-	-	11	5	West Lawn borough, Berks County
814	796	95.2	10	-	4	-	-	4	3	West Lebanon township, Lebanon County
1 282	1 263	97.9	6	-	3	1	-	9	8	West Leechburg borough, Westmoreland County
325	323	99.4	-	-	1	-	-	1	1	West Liberty borough, Butler County
5 849	4 158	67.4	1 654	5	25	-	-	7	5	West Mahanoy township, Schuylkill County
1 128	1 121	99.4	3	2	1	-	-	1	1	West Mahoning township, Indiana County
16 829	16 171	94.9	283	10	210	3	5	147	108	West Manchester township, York County
4 834	4 751	97.7	39	3	19	1	1	20	19	West Manheim township, York County
785	764	88.9	11	2	5	2	-	1	1	West Marlborough township, Chester County
1 182	1 151	97.0	24	1	1	-	2	3	2	West Mayfield borough, Beaver County
5 201	5 029	96.2	104	12	29	-	2	25	24	West Mead township, Crawford County
926	909	97.8	3	1	9	-	3	1	-	West Middlesex borough, Mercer County
144	130	90.3	6	-	-	2	-	6	6	West Middletown borough, Washington County
22 337	20 058	89.3	1 986	25	56	8	29	175	160	West Mifflin borough, Allegheny County
5 473	5 353	96.9	16	4	71	3	2	24	17	Westmont borough, Cambria County
2 014	1 969	96.9	15	-	6	-	3	21	14	West Nantmeal township, Chester County
3 070	2 994	97.1	35	5	6	-	5	25	25	West Newton borough, Westmoreland County
14 665	13 185	88.5	900	11	405	8	12	144	122	West Norriton township, Montgomery County
14 665	13 185	88.5	900	11	405	8	12	144	122	West Norriton CDP, Montgomery County
2 524	2 442	92.7	46	10	7	-	2	17	14	West Nottingham township, Chester County
452	447	97.6	-	-	2	-	-	3	3	Westover borough, Clearfield County
3 824	3 792	98.4	8	1	9	-	-	14	11	West Penn township, Schuylkill County
5 245	5 180	98.4	16	8	16	1	2	22	20	West Pennsboro township, Cumberland County
1 037	1 033	99.5	2	-	1	-	-	1	1	West Perry township, Snyder County
3 515	3 390	95.5	44	1	67	-	-	13	12	West Pikeland township, Chester County
1 911	1 802	93.6	74	4	7	1	-	23	23	West Pike Run township, Washington County
5 060	5 033	99.2	5	2	2	-	2	16	14	West Pittston borough, Luzerne County
3 732	3 383	88.7	261	7	26	-	3	52	51	West Pottsgrove township, Montgomery County
3 310	3 281	98.7	10	1	2	2	1	13	11	West Providence township, Bedford County
3 734	3 463	85.5	155	4	62	1	5	44	29	West Reading borough, Berks County
4 208	4 142	97.9	21	6	20	-	1	18	18	West Rockhill township, Bucks County
2 425	2 274	93.0	124	4	7	-	1	15	12	West Sadsbury township, Chester County
1 630	1 610	97.8	-	2	3	-	1	14	14	West St. Clair township, Bedford County
3 552	3 513	98.5	10	4	3	-	-	22	22	West Salem township, Mercer County
541	539	99.6	-	-	-	-	-	2	2	West Shenango township, Crawford County
102	102	98.1	-	-	-	-	-	-	-	West Sunbury borough, Butler County
849	816	94.7	27	2	-	-	-	4	3	West Taylor township, Cambria County
10 235	9 653	93.2	262	6	250	1	17	46	37	Westtown township, Chester County
7 238	7 085	97.4	67	5	38	-	-	43	40	West View borough, Allegheny County
3 152	3 086	97.4	19	3	21	1	-	22	20	West Vincent township, Chester County
2 365	2 352	99.0	2	2	4	-	-	5	5	West Wheatfield township, Indiana County
16 169	14 523	88.0	860	24	594	8	15	145	132	West Whiteland township, Chester County
2 826	2 810	99.2	5	-	2	1	1	7	7	West Wyoming borough, Luzerne County
2 923	2 843	94.3	31	2	16	1	1	29	27	West Wyomissing CDP, Berks County
4 193	3 993	92.4	119	13	7	-	-	61	55	West York borough, York County
1 718	1 712	99.5	1	-	-	1	1	3	3	Wetmore township, McKean County
4 128	4 100	98.9	4	1	4	1	2	16	14	Wharton township, Fayette County
91	87	95.6	-	1	-	-	-	3	3	Wharton township, Potter County
3 305	3 280	98.5	4	1	7	-	-	13	13	Wheatfield township, Perry County
740	636	85.0	90	-	1	-	-	13	13	Wheatland borough, Mercer County
1 331	1 248	93.3	67	-	-	-	7	9	9	Whitaker borough, Allegheny County
1 422	1 249	87.1	143	5	5	3	-	17	15	White township, Beaver County
807	784	96.4	6	-	16	-	-	1	1	White township, Cambria County
13 937	13 142	93.6	346	14	300	-	23	112	89	White township, Indiana County
4 243	4 176	97.7	26	-	9	-	1	31	30	White Deer township, Union County
14 348	13 895	96.2	202	2	134	2	11	102	57	Whitehall borough, Allegheny County
23 807	21 996	88.4	633	20	896	12	28	222	136	Whitehall township, Lehigh County
1 173	1 154	97.6	-	1	15	-	-	3	2	White Haven borough, Luzerne County
750	743	98.5	1	-	1	-	-	5	5	Whiteley township, Greene County
16 537	15 448	92.5	355	4	618	-	12	100	75	Whitemarsh township, Montgomery County
8 403	8 172	96.9	154	1	30	1	9	36	28	White Oak borough, Allegheny County
2 898	2 811	95.2	15	-	60	-	-	12	11	Whitfield CDP, Berks County
18 315	15 839	85.3	861	4	1 452	-	18	141	108	Whitpain township, Montgomery County
1 777	1 729	97.0	24	-	4	3	11	6	6	Wickerham Manor-Fisher CDP, Washington County
1 167	1 152	98.6	2	3	5	-	-	5	5	Wiconisco township, Dauphin County
243	242	97.6	-	-	-	-	-	1	1	Wilburton Number One CDP, Columbia County
76	76	98.7	-	-	-	-	-	-	-	Wilburton Number Two CDP, Columbia County

Table 4. **Race and Hispanic or Latino: 2000**—Con.

[For information on confidentiality protection, nonsampling error, and definitions, see text]

State County Place and County Subdivision	Total population	Race									Hispanic or Latino (of any race)
		One race						Two or more races			
		White	Black or African American	American Indian and Alaska Native	Asian	Native Hawaiian and Other Pacific Islander	Some other race	Number	Percent of total population	Two races excluding Some other race, and three or more races	
PLACE AND COUNTY SUBDIVISION—Con.											
Wilkes-Barre city, Luzerne County	43 123	39 801	2 193	48	342	14	228	497	1.2	411	683
Wilkes-Barre township, Luzerne County	3 235	3 006	76	7	117	-	3	26	0.8	22	25
Wilkes-Barre Township CDP, Luzerne County	3 235	3 006	76	7	117	-	3	26	0.8	22	25
Wilkins township, Allegheny County	6 917	6 418	303	6	105	4	13	68	1.0	59	31
Wilkinsburg borough, Allegheny County	19 196	5 615	12 768	72	156	12	105	468	2.4	397	216
Wilkins Township CDP, Allegheny County	6 917	6 418	303	6	105	4	13	68	1.0	59	31
Williams township, Dauphin County	1 135	1 117	2	3	-	-	3	10	0.9	8	10
Williams township, Northampton County	4 470	4 347	36	2	42	1	6	36	0.8	26	47
Williamsburg borough, Blair County	1 345	1 331	1	2	2	-	-	9	0.7	6	4
Williamsport city, Lycoming County	30 706	25 827	3 910	111	175	4	147	532	1.7	477	340
Williamstown borough, Dauphin County	1 433	1 419	2	1	3	-	1	7	0.5	7	5
Willistown township, Chester County	10 011	9 596	214	5	127	10	30	29	0.3	25	81
Willow Grove CDP, Montgomery County	16 234	14 378	1 068	14	496	4	78	196	1.2	161	255
Willow Street CDP, Lancaster County	7 258	7 132	27	3	37	-	26	33	0.5	19	86
Wilmerding borough, Allegheny County	2 145	1 959	136	3	5	-	7	35	1.6	33	27
Wilmington township, Lawrence County	2 760	2 738	8	1	1	-	2	10	0.4	8	15
Wilmington township, Mercer County	1 105	1 089	1	-	4	2	-	9	0.8	9	10
Wilmore borough, Cambria County	252	252	-	-	-	-	-	-	-	-	-
Wilmot township, Bradford County	1 177	1 156	4	1	3	1	3	9	0.8	8	6
Wilson borough, Northampton County	7 682	7 211	141	5	120	3	85	117	1.5	95	311
Windber borough, Somerset County	4 395	4 364	-	3	4	1	7	16	0.4	14	25
Wind Gap borough, Northampton County	2 812	2 745	13	1	19	-	15	19	0.7	13	45
Windham township, Bradford County	967	956	1	2	2	-	-	6	0.6	4	5
Windham township, Wyoming County	828	814	4	3	1	-	-	6	0.7	6	2
Windsor township, Berks County	2 392	2 343	14	1	3	-	13	18	0.8	6	31
Windsor borough, York County	1 331	1 312	7	1	3	-	2	6	0.5	6	8
Windsor township, York County	12 807	12 556	51	12	79	5	29	75	0.6	47	118
Winfield township, Butler County	3 585	3 552	6	6	3	1	6	11	0.3	7	10
Winslow township, Jefferson County	2 591	2 577	2	4	5	-	1	2	0.1	2	15
Winterstown borough, York County	546	543	1	-	-	-	-	2	0.4	2	-
Wolf township, Lycoming County	2 707	2 685	6	2	4	-	-	10	0.4	6	4
Wolf Creek township, Mercer County	729	706	-	2	10	-	1	10	1.4	10	-
Wolfdale CDP, Washington County	2 873	2 797	34	3	4	-	2	33	1.1	22	15
Womelsdorf borough, Berks County	2 599	2 507	17	-	37	-	25	13	0.5	5	57
Wood township, Huntingdon County	713	708	-	1	-	-	2	2	0.3	2	5
Woodbourne CDP, Bucks County	3 512	3 289	66	-	112	1	7	37	1.1	28	52
Woodbury borough, Bedford County	269	266	-	1	-	-	-	2	0.7	2	-
Woodbury township, Bedford County	1 198	1 163	-	3	14	-	15	3	0.3	3	19
Woodbury township, Blair County	1 637	1 602	23	1	1	-	1	9	0.5	9	5
Woodcock borough, Crawford County	146	143	-	-	-	-	3	-	-	-	-
Woodcock township, Crawford County	2 976	2 918	30	7	2	-	3	16	0.5	14	6
Woodland Heights CDP, Venango County	1 402	1 368	6	5	6	-	8	9	0.6	6	26
Woodlyn CDP, Delaware County	10 036	8 820	918	15	118	7	34	124	1.2	90	138
Woodside CDP, Bucks County	2 575	2 389	48	1	113	-	5	19	0.7	13	31
Woodward CDP, Centre County	126	125	-	-	-	-	1	-	-	-	5
Woodward township, Clearfield County	3 550	2 412	955	4	12	-	164	3	0.1	2	169
Woodward township, Clinton County	2 296	2 266	-	2	10	1	-	17	0.7	10	16
Woodward township, Lycoming County	2 397	2 355	18	4	4	-	2	14	0.6	12	4
Worcester township, Montgomery County	7 789	7 177	181	2	345	-	19	65	0.8	56	68
Wormleysburg borough, Cumberland County	2 607	2 402	34	4	110	1	8	48	1.8	26	35
Worth township, Butler County	1 331	1 308	-	-	7	-	5	11	0.8	3	7
Worth township, Centre County	835	819	-	1	2	2	7	4	0.5	2	8
Worth township, Mercer County	830	824	-	-	1	2	-	3	0.4	3	2
Worthington borough, Armstrong County	778	771	2	-	1	-	1	3	0.4	1	2
Worthville borough, Jefferson County	85	81	-	-	-	-	-	4	4.7	4	-
Wright township, Luzerne County	5 593	5 402	31	2	111	-	15	32	0.6	29	66
Wrightstown township, Bucks County	2 839	2 752	24	1	43	-	2	17	0.6	11	17
Wrightsville borough, York County	2 223	2 170	9	2	8	-	12	22	1.0	12	45
Wyalusing borough, Bradford County	564	555	2	5	-	-	-	2	0.4	-	6
Wyalusing township, Bradford County	1 341	1 301	2	4	2	-	3	29	2.2	23	16
Wyncote CDP, Montgomery County	3 046	2 736	243	2	38	3	8	16	0.5	15	24
Wyndmoor CDP, Montgomery County	5 601	4 520	875	11	119	-	19	57	1.0	45	59
Wyoming borough, Luzerne County	3 221	3 205	2	-	2	1	5	6	0.2	5	9
Wyomissing borough, Berks County	8 587	8 137	129	6	163	2	76	74	0.9	50	157
Wyomissing Hills borough, Berks County	2 568	2 399	22	4	94	-	25	24	0.9	12	52
Wysox township, Bradford County	1 763	1 714	4	12	10	-	8	15	0.9	12	17
Yardley borough, Bucks County	2 498	2 339	86	2	30	1	13	27	1.1	25	44
Yatesville borough, Luzerne County	649	647	1	-	-	-	-	1	0.2	-	-
Yeadon borough, Delaware County	11 762	1 830	9 500	25	105	1	48	253	2.2	191	120
Yeagertown CDP, Mifflin County	1 035	1 017	4	-	3	-	6	5	0.5	5	8
Yoe borough, York County	1 022	965	13	1	6	-	8	29	2.8	27	17
York city, York County	40 862	24 416	10 270	172	574	28	3 839	1 563	3.8	1 037	7 026
York township, York County	23 637	22 680	359	33	293	6	86	180	0.8	128	337
Yorkana borough, York County	239	239	-	-	-	-	-	-	-	-	3
York Haven borough, York County	809	777	6	3	5	-	1	17	2.1	17	10
York Springs borough, Adams County	574	544	2	-	7	-	19	2	0.3	2	141
Young township, Indiana County	1 744	1 724	8	3	1	-	-	8	0.5	6	-
Young township, Jefferson County	1 800	1 791	1	2	2	-	1	3	0.2	2	4
Youngstown borough, Westmoreland County	400	398	-	2	-	-	-	-	-	-	1
Youngsville borough, Warren County	1 834	1 818	-	7	1	-	3	5	0.3	3	11
Youngwood borough, Westmoreland County	4 138	3 628	482	10	7	-	1	10	0.2	10	98
Zelienople borough, Butler County	4 123	4 037	16	3	27	-	7	33	0.8	29	13
Zerbe township, Northumberland County	2 021	1 995	3	1	3	-	3	16	0.8	16	8
Zion CDP, Centre County	2 054	2 035	2	1	3	-	4	9	0.4	9	7

Table 4. **Race and Hispanic or Latino: 2000**—Con.

[For information on confidentiality protection, nonsampling error, and definitions, see text]

Not Hispanic or Latino										
	One race							Two or more races		
	White									**State** **County** **Place and County Subdivision**
Total	Number	Percent of total population	Black or African American	American Indian and Alaska Native	Asian	Native Hawaiian and Other Pacific Islander	Some other race	Total	Two races excluding Some other race, and three or more races	
										PLACE AND COUNTY SUBDIVISION—Con.
42 440	39 433	91.4	2 129	40	342	11	51	434	387	Wilkes-Barre city, Luzerne County
3 210	2 987	92.3	75	7	117	-	-	24	20	Wilkes-Barre township, Luzerne County
3 210	2 987	92.3	75	7	117	-	-	24	20	Wilkes-Barre Township CDP, Luzerne County
6 886	6 398	92.5	303	6	105	2	6	66	57	Wilkins township, Allegheny County
18 980	5 558	29.0	12 684	67	155	12	67	437	373	Wilkinsburg borough, Allegheny County
6 886	6 398	92.5	303	6	105	2	6	66	57	Wilkins Township CDP, Allegheny County
1 125	1 112	98.0	2	3	-	-	-	8	8	Williams township, Dauphin County
4 423	4 306	96.3	36	2	42	1	2	34	26	Williams township, Northampton County
1 341	1 327	98.7	1	2	2	-	-	9	6	Williamsburg borough, Blair County
30 366	25 666	83.6	3 873	97	172	4	48	506	462	Williamsport city, Lycoming County
1 428	1 415	98.7	2	1	3	-	-	7	7	Williamstown borough, Dauphin County
9 930	9 541	95.3	212	5	127	10	9	26	24	Willistown township, Chester County
15 979	14 241	87.7	1 046	14	495	2	17	164	145	Willow Grove CDP, Montgomery County
7 172	7 082	97.6	25	3	37	-	5	20	19	Willow Street CDP, Lancaster County
2 118	1 937	90.3	134	3	5	-	6	33	31	Wilmerding borough, Allegheny County
2 745	2 725	98.7	8	1	1	-	-	10	8	Wilmington township, Lawrence County
1 095	1 081	97.8	1	-	4	-	-	9	9	Wilmington township, Mercer County
252	252	100.0	-	-	-	-	-	-	-	Wilmore borough, Cambria County
1 171	1 152	97.9	4	1	3	1	1	9	8	Wilmot township, Bradford County
7 371	7 007	91.2	141	5	119	3	13	83	76	Wilson borough, Northampton County
4 370	4 346	98.9	-	3	4	1	-	16	14	Windber borough, Somerset County
2 767	2 714	96.5	13	1	19	-	4	16	12	Wind Gap borough, Northampton County
962	952	98.4	1	2	2	-	-	5	3	Windham township, Bradford County
826	813	98.2	3	3	1	-	-	6	6	Windham township, Wyoming County
2 361	2 331	97.4	12	1	2	-	2	13	6	Windsor township, Berks County
1 323	1 306	98.1	7	1	3	-	-	6	6	Windsor borough, York County
12 689	12 486	97.5	48	11	79	5	5	55	43	Windsor township, York County
3 575	3 551	99.1	6	6	3	1	-	8	7	Winfield township, Butler County
2 576	2 565	99.0	-	4	5	-	-	2	2	Winslow township, Jefferson County
546	543	99.5	1	-	-	-	-	2	2	Winterstown borough, York County
2 703	2 683	99.1	5	1	4	-	-	10	6	Wolf township, Lycoming County
729	706	96.8	-	2	10	-	1	10	10	Wolf Creek township, Mercer County
2 858	2 792	97.2	34	3	4	-	2	23	22	Wolfdale CDP, Washington County
2 542	2 480	95.4	16	-	37	-	3	6	5	Womelsdorf borough, Berks County
708	705	98.9	-	1	-	-	-	2	2	Wood township, Huntingdon County
3 460	3 250	92.5	65	-	112	1	-	32	26	Woodbourne CDP, Bucks County
269	266	98.9	-	1	-	-	-	2	2	Woodbury borough, Bedford County
1 179	1 162	97.0	-	-	14	-	-	3	3	Woodbury township, Bedford County
1 632	1 600	97.7	21	1	1	-	-	9	9	Woodbury township, Blair County
146	143	97.9	-	-	-	-	3	-	-	Woodcock borough, Crawford County
2 970	2 913	97.9	30	7	2	-	3	15	14	Woodcock township, Crawford County
1 376	1 353	96.5	6	3	6	-	2	6	6	Woodland Heights CDP, Venango County
9 898	8 737	87.1	903	12	118	7	14	107	84	Woodlyn CDP, Delaware County
2 544	2 368	92.0	46	1	113	-	3	13	7	Woodside CDP, Bucks County
121	121	96.0	-	-	-	-	-	-	-	Woodward CDP, Centre County
3 381	2 409	67.9	954	4	12	-	-	2	2	Woodward township, Clearfield County
2 280	2 255	98.2	-	2	10	-	-	13	10	Woodward township, Clinton County
2 393	2 353	98.2	18	4	4	-	1	13	12	Woodward township, Lycoming County
7 721	7 125	91.5	180	2	344	-	5	65	56	Worcester township, Montgomery County
2 572	2 381	91.3	32	4	110	-	1	44	25	Wormleysburg borough, Cumberland County
1 324	1 305	98.0	-	-	7	-	1	11	3	Worth township, Butler County
827	818	98.0	-	1	2	2	-	4	2	Worth township, Centre County
828	822	99.0	-	-	1	2	-	3	3	Worth township, Mercer County
776	770	99.0	2	-	1	-	-	3	1	Worthington borough, Armstrong County
85	81	95.3	-	-	-	-	-	4	4	Worthville borough, Jefferson County
5 527	5 354	95.7	28	2	111	-	3	29	29	Wright township, Luzerne County
2 822	2 739	96.5	24	1	43	-	2	13	11	Wrightstown township, Bucks County
2 178	2 150	96.7	8	2	8	-	-	10	10	Wrightsville borough, York County
558	551	97.7	2	5	-	-	-	-	-	Wyalusing borough, Bradford County
1 325	1 288	96.0	2	4	2	-	-	29	23	Wyalusing township, Bradford County
3 022	2 718	89.2	240	2	38	3	5	16	15	Wyncote CDP, Montgomery County
5 542	4 486	80.1	867	10	119	-	10	50	44	Wyndmoor CDP, Montgomery County
3 212	3 202	99.4	2	-	2	1	-	5	5	Wyoming borough, Luzerne County
8 430	8 055	93.8	125	6	163	2	19	60	48	Wyomissing borough, Berks County
2 516	2 372	92.4	21	4	94	-	1	24	12	Wyomissing Hills borough, Berks County
1 746	1 705	96.7	4	12	10	-	1	14	12	Wysox township, Bradford County
2 454	2 313	92.6	86	1	30	1	4	19	18	Yardley borough, Bucks County
649	647	99.7	1	-	-	-	-	1	-	Yatesville borough, Luzerne County
11 642	1 809	15.4	9 459	22	101	1	16	234	178	Yeadon borough, Delaware County
1 027	1 015	98.1	4	-	3	-	-	5	5	Yeagertown CDP, Mifflin County
1 005	957	93.6	13	-	6	-	-	29	27	Yoe borough, York County
33 836	22 142	54.2	9 798	115	565	19	111	1 086	917	York city, York County
23 300	22 481	95.1	349	31	292	3	7	137	111	York township, York County
236	236	98.7	-	-	-	-	-	-	-	Yorkana borough, York County
799	768	94.9	6	3	5	-	-	17	17	York Haven borough, York County
433	422	73.5	2	-	7	-	-	2	2	York Springs borough, Adams County
1 744	1 724	98.9	8	3	1	-	-	8	6	Young township, Indiana County
1 796	1 788	99.3	1	1	2	-	1	3	2	Young township, Jefferson County
399	397	99.3	-	2	-	-	-	-	-	Youngstown borough, Westmoreland County
1 823	1 810	98.7	-	7	1	-	-	5	3	Youngsville borough, Warren County
4 040	3 533	85.4	481	10	6	-	-	10	10	Youngwood borough, Westmoreland County
4 110	4 030	97.7	16	3	27	-	2	32	29	Zelienople borough, Butler County
2 013	1 992	98.6	3	-	3	-	-	15	15	Zerbe township, Northumberland County
2 047	2 032	98.9	2	1	3	-	-	9	9	Zion CDP, Centre County

Table 5. **Population for Selected Categories of Race: 2000**

[For information on confidentiality protection, nonsampling error, and definitions, see text]

State County County Subdivision Place	Selected combinations of two races				Race alone or in combination with one or more other races					
	White; Black or African American	White; American Indian and Alaska Native	White; Asian	Black or African American; American Indian and Alaska Native	White	Black or African American	American Indian and Alaska Native	Asian	Native Hawaiian and Other Pacific Islander	Some other race
The State	**35 533**	**18 962**	**16 933**	**7 211**	**10 596 409**	**1 289 123**	**52 650**	**248 601**	**8 790**	**238 700**
Adams County	221	185	120	9	87 903	1 390	410	612	44	1 871
Abbottstown borough	-	2	-	-	866	2	3	-	1	37
Arendtsville borough	1	2	1	-	759	14	3	3	-	77
Bendersville borough	-	2	-	-	527	13	3	1	2	35
Berwick township	1	1	-	-	1 791	6	1	8	1	13
Biglerville borough	2	4	-	-	1 046	12	4	2	1	53
Bonneauville borough	9	-	3	-	1 333	28	-	8	-	24
Butler township	4	3	2	-	2 578	20	13	7	2	78
Carroll Valley borough	9	26	13	-	3 236	29	41	27	-	9
Conewago township	13	3	7	-	5 622	44	7	18	-	53
Midway CDP	6	2	1	-	2 277	21	3	4	-	29
Cumberland township	18	5	5	-	5 404	169	24	97	1	75
East Berlin borough	-	-	3	-	1 339	7	2	9	3	16
Fairfield borough	1	-	-	-	481	3	2	3	-	2
Franklin township	11	-	6	1	4 338	94	17	16	-	173
Cashtown-McKnightstown CDP	5	-	1	-	732	18	-	6	-	13
Freedom township	5	2	-	-	829	11	2	5	-	5
Germany township	2	3	1	-	2 252	6	5	9	1	6
Gettysburg borough	68	15	23	5	6 559	519	48	124	6	414
Hamilton township	-	2	1	-	2 014	7	7	10	-	23
Hamiltonban township	3	9	5	1	2 168	10	17	13	2	27
Orrtanna CDP (part)	-	-	-	-	148	-	-	-	-	-
Highland township	-	1	2	-	812	2	1	7	3	10
Orrtanna CDP (part)	-	-	2	-	20	-	-	3	-	-
Huntington township	1	12	-	-	2 175	10	13	15	-	49
Latimore township	3	11	2	-	2 493	6	12	11	1	26
Lake Meade CDP (part)	-	1	1	-	382	1	1	2	-	1
Liberty township	-	7	1	-	1 054	2	11	3	-	2
Littlestown borough	7	13	10	-	3 878	30	21	29	-	35
McSherrystown borough	7	6	1	-	2 657	22	13	9	4	13
Menallen township	1	10	2	-	2 815	32	16	3	1	149
Bendersville Station-Aspers CDP	-	-	-	-	260	16	-	-	-	56
Mount Joy township	8	5	-	-	3 132	56	17	20	-	30
Lake Heritage CDP (part)	2	-	-	-	587	10	6	10	-	7
Mount Pleasant township	7	-	3	-	4 363	26	6	20	-	17
Lake Heritage CDP (part)	-	-	-	-	322	4	-	1	-	3
New Oxford borough	8	1	2	-	1 588	37	11	5	3	84
Oxford township	4	7	2	1	4 662	31	18	26	9	173
Reading township	8	15	11	-	5 060	17	27	21	2	23
Hampton CDP	1	1	4	-	625	2	1	6	-	5
Lake Meade CDP (part)	2	4	-	-	1 431	8	10	-	1	6
Straban township	9	12	5	1	4 389	78	21	39	-	54
Lake Heritage CDP (part)	-	-	-	-	187	1	-	4	-	3
Tyrone township	6	-	5	-	2 181	38	11	13	-	60
Union township	3	6	4	-	2 956	5	13	24	1	7
York Springs borough	2	-	-	-	546	4	-	7	-	19
Allegheny County	4 459	1 561	1 963	1 165	1 091 899	166 731	5 419	24 722	758	7 430
Aleppo township	1	1	1	-	995	33	1	12	-	1
Aspinwall borough	4	3	1	-	2 918	12	4	29	-	12
Avalon borough	20	13	9	12	4 986	297	37	34	2	19
Baldwin borough	45	11	13	3	19 351	540	32	132	1	74
Baldwin township	3	-	4	-	2 222	11	2	17	-	3
Bell Acres borough	1	2	7	-	1 333	17	11	28	-	5
Bellevue borough	38	20	17	3	8 289	435	46	76	3	40
Ben Avon borough	2	7	8	-	1 857	50	15	13	-	1
Ben Avon Heights borough	1	1	-	-	390	2	1	1	1	-
Bethel Park borough	42	23	67	5	32 758	417	56	458	19	61
Blawnox borough	2	1	3	-	1 448	18	3	85	-	3
Brackenridge borough	14	1	2	1	3 394	141	7	10	3	20
Braddock borough	38	-	-	13	929	2 004	27	12	-	22
Braddock Hills borough	14	7	2	6	1 613	382	19	14	-	7
Bradfordwoods borough	1	1	-	-	1 135	1	2	10	-	3
Brentwood borough	16	17	7	-	10 299	75	43	70	6	30
Bridgeville borough	15	1	8	2	5 051	265	17	34	1	21
Carnegie borough	59	9	9	7	7 760	550	32	117	9	47
Castle Shannon borough	9	12	8	3	8 326	131	21	77	3	42
Chalfant borough	6	4	-	-	825	41	7	6	1	5
Cheswick borough	-	-	-	-	1 889	5	1	4	-	-
Churchill borough	4	3	8	3	3 178	312	16	80	4	10
Clairton city	95	12	7	22	6 006	2 545	50	25	5	49
Collier township	7	2	8	-	5 185	54	7	37	1	13
Coraopolis borough	50	16	11	5	5 300	831	34	29	5	43
Crafton borough	18	8	12	-	6 457	210	22	55	6	22
Crescent township	3	-	1	1	2 255	33	8	22	1	1
Dormont borough	17	13	8	2	9 010	124	32	167	6	52
Dravosburg borough	-	6	-	-	1 995	10	11	-	-	5
Duquesne city	84	4	3	21	3 707	3 647	49	28	3	81
East Deer township	2	8	3	-	1 333	28	8	5	-	2
East McKeesport borough	4	5	3	-	2 266	73	9	6	-	17
East Pittsburgh borough	31	5	-	1	1 577	459	15	2	2	10
Edgewood borough	10	-	4	2	2 972	277	9	57	5	24
Edgeworth borough	3	4	3	1	1 671	41	14	19	1	1
Elizabeth borough	8	1	4	1	1 541	67	8	7	1	1
Elizabeth township	16	19	11	1	13 534	258	32	55	12	34
Emsworth borough	9	5	4	-	2 473	102	6	34	-	3
Etna borough	4	19	1	-	3 867	35	33	8	-	12
Fawn township	-	4	-	-	2 478	5	5	17	1	4
Findlay township	15	2	14	2	4 987	105	14	74	1	12
Imperial-Enlow CDP (part)	11	-	7	2	1 988	55	10	24	-	4
Forest Hills borough	13	10	11	-	6 517	220	14	105	2	25
Forward township	-	11	12	-	3 709	43	17	26	1	7
Fox Chapel borough	4	3	24	-	5 111	35	5	308	6	14
Franklin Park borough	12	24	18	-	10 868	134	30	351	26	32

Table 5. **Population for Selected Categories of Race: 2000**—Con.

[For information on confidentiality protection, nonsampling error, and definitions, see text]

State County County Subdivision Place	Selected combinations of two races				Race alone or in combination with one or more other races					
	White; Black or African American	White; American Indian and Alaska Native	White; Asian	Black or African American; American Indian and Alaska Native	White	Black or African American	American Indian and Alaska Native	Asian	Native Hawaiian and Other Pacific Islander	Some other race
Allegheny County—Con.										
Frazer township	-	1	1	-	1 282	1	1	3	-	1
Glassport borough	2	12	3	-	4 930	35	31	13	4	12
Glenfield borough	-	1	-	-	228	6	3	-	-	-
Green Tree borough	7	3	14	1	4 598	34	4	107	-	36
Hampton township	17	8	14	1	17 160	139	18	230	1	26
Hampton Township CDP	17	8	14	1	17 160	139	18	230	1	26
Harmar township	9	2	-	-	3 182	31	5	33	-	5
Harrison township	56	8	15	1	10 464	469	22	63	2	23
Harrison Township CDP	56	8	15	1	10 464	469	22	63	2	23
Haysville borough	-	2	-	-	78	-	2	-	-	-
Heidelberg borough	2	5	1	-	1 207	14	5	4	-	6
Homestead borough	65	3	1	11	1 599	1 914	29	106	3	18
Indiana township	4	8	8	1	6 543	94	16	158	2	31
Ingram borough	5	4	8	-	3 561	119	12	29	-	11
Jefferson Hills borough	13	6	14	2	9 396	146	25	126	2	26
Kennedy township	4	4	8	-	7 424	44	5	44	5	6
Kennedy Township CDP	4	4	8	-	7 424	44	5	44	5	6
Kilbuck township	1	1	-	-	718	5	1	2	-	1
Leet township	6	3	3	-	1 504	54	6	24	3	6
Leetsdale borough	15	1	-	5	1 125	118	11	-	1	17
Liberty borough	-	2	3	-	2 624	40	6	6	1	2
Lincoln borough	1	-	1	-	1 205	9	1	5	-	-
McCandless township	31	21	104	3	27 638	425	50	1 052	15	73
McCandless Township CDP	31	21	104	3	27 638	425	50	1 052	15	73
McDonald borough (part)	2	1	-	-	392	24	1	1	-	-
McKeesport city	301	42	22	41	17 831	6 286	178	73	4	215
McKees Rocks borough	58	34	9	4	5 591	1 004	60	56	5	36
Marshall township	10	7	24	-	5 794	75	7	157	-	7
Millvale borough	12	9	1	-	3 943	59	24	10	1	38
Moon township	64	43	33	2	20 960	892	70	492	20	96
Carnot-Moon CDP	36	22	20	-	9 721	627	44	323	17	55
Mount Lebanon township	46	15	84	-	31 950	253	41	863	6	116
Mount Lebanon CDP	46	15	84	-	31 950	253	41	863	6	116
Mount Oliver borough	26	14	2	17	3 380	514	43	70	4	39
Munhall borough	43	21	13	2	11 733	482	45	90	3	48
Municipality of Monroeville borough	116	22	81	33	25 398	2 639	125	1 409	27	146
Neville township	6	2	-	-	1 212	23	3	-	2	7
North Braddock borough	61	4	4	27	4 038	2 368	51	30	5	48
North Fayette township	12	11	17	1	11 586	344	32	337	3	39
Imperial-Enlow CDP (part)	1	-	5	-	1 432	20	1	9	2	7
Sturgeon-Noblestown CDP (part)	1	1	3	-	1 186	34	6	4	-	4
North Versailles township	71	13	17	20	9 890	1 193	52	109	4	40
North Versailles CDP	71	13	17	20	9 890	1 193	52	109	4	40
Oakdale borough	4	1	1	-	1 529	18	2	2	-	6
Oakmont borough	8	9	5	1	6 790	76	23	42	3	20
O'Hara township	9	5	24	8	8 477	91	18	295	1	26
O'Hara Township CDP	9	5	24	8	8 477	91	18	295	1	26
Ohio township	1	4	4	-	3 006	28	7	51	3	7
Osborne borough	1	-	-	-	556	10	-	-	-	1
Penn Hills township	214	42	49	76	34 842	11 745	225	330	20	252
Penn Hills CDP	214	42	49	76	34 842	11 745	225	330	20	252
Pennsbury Village borough	1	-	-	-	713	13	6	6	-	5
Pine township	19	7	18	2	7 514	85	18	106	2	14
Pitcairn borough	9	17	2	1	3 651	28	24	18	1	5
Pittsburgh city	1 545	461	609	593	230 266	93 904	2 187	10 302	289	3 716
Pleasant Hills borough	9	5	8	1	8 179	120	10	98	3	18
Plum borough	52	30	22	4	25 872	809	62	264	11	64
Port Vue borough	4	10	-	-	4 191	33	11	1	1	7
Rankin borough	11	2	2	5	679	1 643	21	12	-	22
Reserve township	3	-	-	-	3 780	55	7	11	-	8
Reserve Township CDP	3	-	-	-	3 780	55	7	11	-	8
Richland township	8	10	18	1	9 111	53	18	73	-	16
Robinson township	17	12	24	1	11 769	254	20	282	5	32
Robinson Township CDP	17	12	24	1	11 769	254	20	282	5	32
Ross township	28	31	34	5	31 373	511	74	631	32	113
Ross Township CDP	28	31	34	5	31 373	511	74	631	32	113
Rosslyn Farms borough	-	-	-	-	460	4	-	1	-	-
Scott township	29	9	28	5	15 934	237	31	1 121	7	136
Scott Township CDP	29	9	28	5	15 934	237	31	1 121	7	136
Sewickley borough	17	7	1	5	3 478	403	21	36	3	9
Sewickley Heights borough	3	2	4	-	964	12	2	10	-	2
Sewickley Hills borough	1	-	-	-	618	17	-	15	-	8
Shaler township	28	38	35	2	29 295	160	74	318	13	78
Shaler Township CDP	28	38	35	2	29 295	160	74	318	13	78
Sharpsburg borough	13	2	2	-	3 417	160	11	30	5	36
South Fayette township	24	16	17	2	11 592	463	26	217	9	47
Sturgeon-Noblestown CDP (part)	-	-	-	-	534	11	1	-	-	1
South Park township	35	8	8	5	13 733	510	27	117	9	47
South Park Township CDP	35	8	8	5	13 733	510	27	117	9	47
South Versailles township	-	-	-	-	351	-	-	-	-	-
Springdale borough	3	7	-	-	3 802	14	10	5	-	8
Springdale township	1	1	1	-	1 801	2	1	1	-	3
Stowe township	29	12	4	3	6 116	574	32	22	1	24
Stowe Township CDP	29	12	4	3	6 116	574	32	22	1	24
Swissvale borough	62	19	13	14	7 320	2 251	62	115	7	91
Tarentum borough	35	8	5	5	4 747	232	37	39	6	15
Thornburg borough	-	4	6	-	463	-	4	10	-	1
Trafford borough (part)	-	-	-	-	31	-	-	-	-	-
Turtle Creek borough	45	8	7	8	5 699	371	24	47	-	15
Upper St. Clair township	23	18	59	3	19 072	169	28	872	5	34
Upper St. Clair CDP	23	18	59	3	19 072	169	28	872	5	34
Verona borough	3	10	1	-	3 008	100	15	12	-	6
Versailles borough	7	6	1	-	1 670	52	10	7	-	3
Wall borough	1	2	1	-	711	16	2	2	-	-
West Deer township	14	4	1	1	11 473	55	30	26	-	25

Table 5. **Population for Selected Categories of Race: 2000**—Con.

[For information on confidentiality protection, nonsampling error, and definitions, see text]

State County County Subdivision Place	Selected combinations of two races				Race alone or in combination with one or more other races					
	White; Black or African American	White; American Indian and Alaska Native	White; Asian	Black or African American; American Indian and Alaska Native	White	Black or African American	American Indian and Alaska Native	Asian	Native Hawaiian and Other Pacific Islander	Some other race
Allegheny County—Con.										
West Deer township—Con.										
Curtisville CDP	-	1	-	-	1 162	1	7	1	-	11
Russellton CDP	4	-	-	1	1 513	16	8	8	-	2
West Elizabeth borough	-	1	-	-	562	1	1	2	-	-
West Homestead borough	9	2	1	-	1 985	204	6	15	1	6
West Mifflin borough	84	16	27	14	20 299	2 110	71	95	15	84
West View borough	13	11	14	1	7 147	86	17	57	1	22
Whitaker borough	8	-	-	-	1 263	76	1	-	-	9
Whitehall borough	19	12	12	4	14 050	234	22	153	10	88
White Oak borough	11	5	9	-	8 234	172	6	41	3	19
Wilkins township	17	13	15	-	6 478	328	25	132	7	24
Wilkins Township CDP	17	13	15	-	6 478	328	25	132	7	24
Wilkinsburg borough	158	21	26	101	5 912	13 152	262	211	23	183
Wilmerding borough	18	2	4	5	1 987	162	11	11	1	10
Armstrong County	113	128	46	11	71 515	731	217	138	32	135
Apollo borough	7	5	1	1	1 699	66	8	5	1	2
Applewold borough	-	-	-	-	356	-	-	-	-	-
Atwood borough	-	-	-	-	108	-	-	-	-	4
Bethel township	-	1	-	-	1 285	3	1	2	-	-
Boggs township	-	2	-	-	963	-	12	-	-	6
Bradys Bend township	2	2	1	-	932	7	2	3	-	-
Burrell township	1	-	-	-	745	2	3	-	-	1
Cadogan township	-	1	-	-	390	-	1	-	-	-
Cowanshannock township	-	2	1	-	2 997	3	4	5	1	1
Dayton borough	-	-	-	-	543	-	-	-	-	-
East Franklin township	3	6	7	-	3 872	7	14	21	1	1
West Hills CDP	-	5	2	-	1 227	-	6	2	1	-
Elderton borough	-	1	-	-	357	1	1	-	-	-
Ford City borough	24	2	2	4	3 293	164	13	8	6	12
Ford Cliff borough	-	-	-	-	411	1	-	-	-	-
Freeport borough	5	3	-	-	1 943	10	3	6	5	8
Gilpin township	3	6	-	-	2 551	31	9	5	4	5
Hovey township	-	-	-	-	91	2	-	-	-	-
Kiskiminetas township	6	20	4	-	4 895	30	26	15	-	14
Orchard Hills CDP	4	9	-	-	2 126	15	9	10	-	5
Kittanning borough	11	7	7	-	4 685	87	19	19	-	5
Kittanning township	-	7	-	-	2 357	3	7	-	-	3
Leechburg borough	10	3	8	-	2 350	42	4	12	-	3
Madison township	1	1	-	-	938	5	2	-	3	-
Mahoning township	-	5	-	-	1 496	4	6	-	2	-
Manor township	6	11	4	-	4 190	32	16	8	2	7
Lenape Heights CDP	3	5	-	-	1 206	6	6	-	-	3
Manorville borough	1	-	-	-	400	4	3	1	-	-
North Apollo borough	3	4	1	-	1 395	26	7	3	1	4
North Buffalo township	2	1	-	-	2 930	7	1	6	1	1
Parker city	-	-	-	-	784	15	-	-	-	-
Parks township	11	3	1	-	2 639	100	4	1	-	27
North Vandergrift-Pleasant View CDP	9	3	1	-	1 286	54	3	1	-	25
Perry township	-	-	1	-	404	-	-	1	-	-
Pine township	-	-	2	-	499	-	-	2	-	-
Plumcreek township	1	4	-	-	2 297	4	7	-	-	3
Rayburn township	2	3	1	-	1 800	8	3	1	-	5
Redbank township	3	2	-	-	1 292	5	3	-	-	4
Rural Valley borough	5	3	-	-	915	10	5	-	-	1
South Bend township	1	1	-	-	1 257	2	2	-	-	-
South Bethlehem borough	-	-	-	-	441	3	-	-	-	-
South Buffalo township	3	7	-	6	2 774	13	13	1	-	1
Sugarcreek township	-	1	-	-	1 530	27	3	-	1	-
Valley township	-	-	2	-	676	1	1	5	-	-
Washington township	-	-	-	-	1 024	1	-	-	4	1
Wayne township	-	6	1	-	1 117	-	6	1	-	1
West Franklin township	-	2	2	-	1 925	-	2	5	-	7
West Kittanning borough	1	6	-	-	1 195	2	6	1	-	5
Worthington borough	1	-	-	-	774	3	-	1	-	3
Beaver County	702	362	126	110	169 386	11 762	745	632	61	625
Aliquippa city	84	8	3	21	7 474	4 302	48	31	8	55
Ambridge borough	63	14	6	16	6 767	978	50	51	4	71
Baden borough	11	3	3	-	4 333	43	5	10	1	4
Beaver borough	7	2	3	-	4 617	133	8	16	-	13
Beaver Falls city	120	32	7	34	8 010	1 916	92	73	3	78
Big Beaver borough	2	8	-	-	2 158	17	13	4	-	6
Bridgewater borough	7	2	-	1	667	73	4	3	-	2
Brighton township	4	11	10	2	7 891	92	18	45	1	11
Center township	15	7	7	2	11 075	362	23	54	5	44
Chippewa township	11	16	12	1	6 898	79	19	56	3	15
Conway borough	4	4	-	-	2 259	33	5	-	-	2
Darlington borough	-	2	-	-	295	-	2	2	-	2
Darlington township	2	3	-	-	1 968	4	7	-	-	-
Daugherty township	14	3	2	-	3 362	80	9	10	3	1
East Rochester borough	3	-	1	-	601	25	-	1	-	-
Eastvale borough	-	-	-	-	284	5	-	-	-	4
Economy borough	11	19	12	1	9 253	74	29	38	-	16
Ellwood City borough (part)	-	1	-	-	728	-	1	-	-	5
Fallston borough	3	-	-	-	290	20	-	-	-	-
Frankfort Springs borough	-	-	-	-	130	-	-	-	-	-
Franklin township	4	4	1	1	4 287	10	10	7	-	4
Freedom borough	12	8	-	4	1 659	108	14	4	-	6
Georgetown borough	-	-	-	-	182	-	-	-	-	-
Glasgow borough	-	-	-	-	63	1	-	1	-	-
Greene township	16	14	-	3	2 682	26	24	2	1	3
Hanover township	11	-	2	-	3 489	37	12	7	-	9
Harmony township	8	6	1	-	3 308	60	8	5	5	10
Harmony Township CDP	8	6	1	-	3 308	60	8	5	5	10

Table 5. **Population for Selected Categories of Race: 2000**—Con.

[For information on confidentiality protection, nonsampling error, and definitions, see text]

State County County Subdivision Place	Selected combinations of two races				Race alone or in combination with one or more other races					
	White; Black or African American	White; American Indian and Alaska Native	White; Asian	Black or African American; American Indian and Alaska Native	White	Black or African American	American Indian and Alaska Native	Asian	Native Hawaiian and Other Pacific Islander	Some other race
Beaver County—Con.										
Homewood borough	-	-	-	-	139	3	5	-	-	-
Hookstown borough	-	-	2	-	150	-	1	3	-	-
Hopewell township	11	14	4	5	12 954	260	20	49	3	29
Independence township	3	28	5	-	2 786	10	31	5	1	17
Industry borough	5	-	3	-	1 869	42	1	6	-	11
Koppel borough	1	2	-	-	852	11	8	-	-	2
Marion township	2	-	-	-	933	9	-	-	1	8
Midland borough	40	9	-	1	2 440	697	26	1	-	42
Monaca borough	21	11	5	-	6 147	143	11	19	-	8
New Brighton borough	81	28	10	9	5 873	809	59	26	7	44
New Galilee borough	2	2	-	-	405	11	11	5	-	1
New Sewickley township	3	24	8	-	7 043	18	34	20	1	4
North Sewickley township	15	15	3	-	6 048	72	18	17	3	6
Ohioville borough	8	8	2	-	3 671	83	9	5	-	10
Patterson township	12	2	8	-	3 139	59	7	14	4	3
Patterson Township CDP	12	2	8	-	3 139	59	7	14	4	3
Patterson Heights borough	5	5	-	-	658	7	5	3	1	7
Potter township	-	3	-	-	578	-	5	-	-	-
Pulaski township	6	2	-	1	1 611	61	8	3	-	7
Raccoon township	5	10	1	-	3 375	18	16	2	2	7
Rochester borough	35	12	-	8	3 423	588	33	9	-	37
Rochester township	22	7	1	-	3 009	137	11	4	-	1
Shippingport borough	-	-	-	-	237	-	-	-	-	-
South Beaver township	3	7	-	-	2 925	40	10	6	-	3
South Heights borough	-	-	-	-	537	4	-	1	-	3
Vanport township	1	3	2	-	1 429	21	3	4	-	-
West Mayfield borough	2	-	-	-	1 156	26	1	1	-	6
White township	7	3	2	-	1 269	155	11	9	4	8
Bedford County	63	126	35	8	49 511	260	198	184	12	107
Bedford borough	1	12	3	2	3 090	20	17	27	3	8
Bedford township	25	6	4	2	5 299	101	12	31	-	16
Bloomfield township	-	5	1	-	969	1	6	2	-	1
Broad Top township	4	1	-	-	1 817	8	4	3	-	1
Coaldale borough	-	1	-	-	145	1	1	-	-	-
Colerain township	-	4	-	-	1 142	3	4	2	-	2
Cumberland Valley township	1	-	2	-	1 484	2	-	10	-	1
East Providence township	-	5	1	-	1 850	2	7	5	-	4
East St. Clair township	4	4	-	-	3 082	20	5	21	-	3
Everett borough	6	1	1	2	1 883	18	3	6	-	5
Harrison township	-	2	-	-	1 000	1	2	4	2	-
Hopewell borough	-	-	-	-	222	-	-	-	-	-
Hopewell township	2	9	-	1	1 890	5	11	-	-	-
Hyndman borough	-	7	-	-	994	-	13	-	-	6
Juniata township	1	2	7	-	1 011	1	3	9	-	5
Kimmel township	-	6	-	-	1 607	-	8	-	-	1
King township	2	1	-	-	1 259	3	4	-	-	1
Liberty township	4	5	-	1	1 470	10	8	2	-	1
Lincoln township	2	1	-	-	377	5	1	-	-	-
Londonderry township	1	3	6	-	1 752	2	10	6	-	-
Mann township	-	2	-	-	479	1	2	1	-	-
Manns Choice borough	-	-	1	-	291	-	-	1	-	-
Monroe township	1	14	4	-	1 361	5	19	6	-	-
Napier township	-	2	-	-	2 120	13	4	5	-	5
New Paris borough	-	-	-	-	213	-	-	1	-	-
Pavia township	-	-	-	-	324	-	-	1	-	-
Pleasantville borough	-	-	1	-	205	6	-	1	1	2
Rainsburg borough	-	-	-	-	146	-	-	-	-	-
St. Clairsville borough	-	2	-	-	86	-	2	-	-	-
Saxton borough	-	1	-	-	802	1	1	-	-	4
Schellsburg borough	2	2	-	-	315	2	3	-	-	-
Snake Spring township	1	5	2	-	1 462	4	8	10	-	6
Southampton township	-	1	-	-	1 003	2	4	1	-	1
South Woodbury township	1	3	1	-	1 994	2	4	3	-	2
West Providence township	3	3	-	-	3 303	19	9	8	6	5
West St. Clair township	1	13	-	-	1 630	1	16	3	-	12
Woodbury borough	-	2	-	-	268	-	3	-	-	-
Woodbury township	1	1	1	-	1 166	1	4	15	-	15
Berks County	1 298	650	484	134	334 045	15 993	1 631	4 545	306	23 051
Adamstown borough (part)	-	-	-	-	1	-	-	-	-	1
Albany township	2	4	1	-	1 649	5	4	8	-	3
Alsace township	2	1	1	-	3 636	18	6	20	3	11
Amity township	28	22	12	6	8 562	223	47	76	8	45
Amity Gardens CDP	12	6	9	6	3 234	110	16	37	2	14
Bally borough	-	1	-	-	1 050	5	3	5	-	-
Bechtelsville borough	-	-	-	-	926	1	-	1	-	5
Bern township	20	12	20	-	6 312	340	18	120	-	30
Bernville borough	-	-	-	-	853	5	-	-	-	12
Bethel township	3	6	6	-	4 073	28	16	34	-	41
Birdsboro borough	7	9	-	-	4 944	61	16	27	4	61
Boyertown borough	2	1	8	-	3 912	10	2	22	-	12
Brecknock township	16	7	1	-	4 403	50	18	13	-	22
Caernarvon township	5	11	4	-	2 282	12	11	22	-	6
Centerport borough	-	-	-	-	320	2	2	-	-	6
Centre township	4	7	2	-	3 573	27	9	20	-	23
Colebrookdale township	4	9	7	-	5 227	14	13	25	7	10
Cumru township	30	16	22	1	13 081	306	31	301	10	234
Flying Hills CDP	1	-	3	-	1 141	20	2	31	2	5
District township	-	1	-	-	1 437	6	4	1	-	3
Douglass township	4	8	3	3	2 987	323	16	20	1	10
Earl township	-	7	-	1	3 003	23	11	7	1	16
Exeter township	34	33	31	-	20 325	477	58	287	10	169
Lorane CDP	9	3	2	-	2 905	72	6	20	3	9
Reiffton CDP	4	-	2	-	2 816	36	1	35	-	12

Table 5. **Population for Selected Categories of Race: 2000**—Con.

[For information on confidentiality protection, nonsampling error, and definitions, see text]

State County County Subdivision Place	Selected combinations of two races				Race alone or in combination with one or more other races					
	White; Black or African American	White; American Indian and Alaska Native	White; Asian	Black or African American; American Indian and Alaska Native	White	Black or African American	American Indian and Alaska Native	Asian	Native Hawaiian and Other Pacific Islander	Some other race
Berks County—Con.										
Fleetwood borough	3	5	9	-	3 952	14	5	25	-	44
Greenwich township	6	12	3	-	3 356	21	20	8	-	5
Hamburg borough	6	7	4	-	4 060	23	16	19	-	34
Heidelberg township	2	3	-	-	1 550	46	4	14	2	31
Hereford township	2	2	7	-	3 132	9	6	25	-	25
Jefferson township	1	1	6	4	1 593	8	6	9	1	4
Kenhorst borough	6	1	4	-	2 584	29	3	48	-	33
Kutztown borough	4	3	8	1	4 938	58	11	54	-	33
Laureldale borough	13	3	3	-	3 633	44	9	18	1	90
Leesport borough	1	-	1	-	1 775	7	4	7	-	19
Lenhartsville borough	-	-	-	-	173	-	-	-	-	-
Longswamp township	3	4	4	-	5 564	22	10	18	1	9
Lower Alsace township	11	9	5	-	4 356	43	9	45	-	58
Lower Heidelberg township	3	2	6	-	4 053	41	5	55	-	13
Lyons borough	-	1	1	-	496	6	1	2	-	4
Maidencreek township	5	6	8	-	6 370	64	11	93	3	53
Marion township	1	2	2	-	1 542	19	8	4	-	15
Maxatawny township	7	12	10	2	5 782	131	19	56	16	29
Mohnton borough	8	2	5	-	2 888	42	4	18	-	32
Mount Penn borough	12	4	2	-	2 936	49	9	34	-	23
Muhlenberg township	24	26	20	6	15 693	250	44	144	7	325
New Morgan borough	-	-	-	-	29	2	-	4	-	-
North Heidelberg township	-	2	4	-	1 315	1	2	7	-	7
Oley township	7	7	4	-	3 560	12	8	15	-	14
Ontelaunee township	1	4	-	-	1 183	2	7	6	-	31
Penn township	5	4	-	-	1 955	20	6	10	-	16
Perry township	3	2	1	-	2 483	12	3	6	-	22
Pike township	-	-	1	-	1 669	3	1	5	-	-
Reading city	814	200	109	88	50 667	11 471	797	1 541	185	20 151
Richmond township	4	4	-	-	3 463	9	7	9	3	23
Robeson township	4	6	15	-	6 764	28	23	34	3	63
Robesonia borough	1	-	8	-	1 987	23	1	18	-	22
Rockland township	8	8	4	3	3 725	22	13	16	-	20
Ruscombmanor township	6	14	2	-	3 758	12	15	12	-	8
St. Lawrence borough	4	4	7	-	1 753	48	7	22	1	12
Shillington borough	8	19	4	-	4 963	37	25	34	1	53
Shoemakersville borough	1	4	1	1	1 982	66	12	14	1	63
Sinking Spring borough	9	2	13	-	2 554	37	6	35	-	35
South Heidelberg township	6	9	13	1	5 341	87	12	38	-	45
Spring township	74	29	33	8	20 608	562	60	512	11	304
Spring Ridge CDP	-	1	1	-	732	7	6	37	-	7
West Wyomissing CDP	14	5	4	1	2 920	57	8	26	7	50
Whitfield CDP	1	5	2	-	2 856	17	5	62	3	23
Strausstown borough	-	-	1	-	334	-	-	6	-	-
Tilden township	2	6	3	-	3 497	12	10	9	2	42
Topton borough	1	3	2	-	1 933	2	7	6	-	7
Tulpehocken township	4	6	-	3	3 070	135	12	14	1	84
Union township	3	17	2	-	3 412	23	22	7	4	13
Upper Bern township	3	4	2	-	1 456	10	5	11	-	15
Upper Tulpehocken township	-	5	2	-	1 475	9	7	6	1	7
Washington township	5	9	1	1	3 304	34	13	15	-	13
Wernersville borough	4	7	-	-	2 116	23	13	5	-	8
West Lawn borough	3	-	2	-	1 542	29	-	24	-	13
West Reading borough	22	1	3	4	3 669	191	15	67	1	166
Windsor township	2	2	-	-	2 361	17	4	3	1	25
Womelsdorf borough	1	3	-	-	2 516	22	3	37	1	33
Wyomissing borough	10	9	19	1	8 200	144	17	191	14	100
Wyomissing Hills borough	4	-	2	-	2 419	26	9	101	1	37
Blair County	265	223	123	12	126 795	1 861	384	611	43	294
Allegheny township	8	11	6	-	6 891	53	11	31	3	1
Altoona city	190	79	41	10	47 921	1 464	160	215	25	181
Antis township	3	16	4	-	6 294	13	31	15	1	7
Tipton CDP	1	3	-	-	1 218	3	8	-	-	-
Bellwood borough	-	1	3	1	2 004	3	7	7	-	12
Blair township	2	3	4	-	4 551	17	10	28	4	9
Catharine township	-	-	4	-	747	8	1	6	-	-
Duncansville borough	1	7	-	-	1 227	7	7	4	-	4
Frankstown township	5	18	19	-	7 512	38	22	160	-	8
Freedom township	3	10	1	-	3 241	12	17	5	-	2
Greenfield township	6	12	1	-	3 887	12	15	2	-	12
Claysburg CDP	3	6	1	-	1 496	5	6	1	-	10
Hollidaysburg borough	4	12	8	-	5 297	49	21	22	-	6
Huston township	1	2	-	1	1 257	6	3	-	-	-
Juniata township	2	-	-	-	1 111	3	-	1	-	2
Logan township	15	14	12	-	11 789	86	27	62	1	18
Martinsburg borough	-	2	4	-	2 232	-	4	5	-	3
Newry borough	-	-	-	-	241	2	-	-	-	5
North Woodbury township	3	1	4	-	2 271	7	1	5	-	1
Roaring Spring borough	5	1	-	-	2 398	9	2	9	5	1
Snyder township	8	5	1	-	3 346	15	6	6	-	2
Taylor township	3	11	-	-	2 227	8	11	3	-	4
Tunnelhill borough (part)	-	-	1	-	117	-	-	2	-	-
Tyrone borough	2	10	7	-	5 490	21	17	13	3	10
Tyrone township	-	-	-	-	1 793	-	-	4	1	2
Williamsburg borough	2	2	2	-	1 340	3	4	4	-	3
Woodbury township	2	6	1	-	1 611	25	7	2	-	1
Bradford County	71	199	63	7	61 884	344	425	365	14	187
Alba borough	-	-	-	-	175	7	-	-	-	4
Albany township	-	11	-	-	915	-	21	2	-	1
Armenia township	-	-	-	-	166	-	-	-	-	-
Asylum township	-	7	-	-	1 083	-	9	6	-	6
Athens borough	8	5	4	1	3 359	41	12	15	-	9
Athens township	7	12	2	-	4 932	28	21	85	4	23

Table 5. **Population for Selected Categories of Race: 2000**—Con.

[For information on confidentiality protection, nonsampling error, and definitions, see text]

State County County Subdivision Place	Selected combinations of two races				Race alone or in combination with one or more other races					
	White; Black or African American	White; American Indian and Alaska Native	White; Asian	Black or African American; American Indian and Alaska Native	White	Black or African American	American Indian and Alaska Native	Asian	Native Hawaiian and Other Pacific Islander	Some other race
Bradford County—Con.										
Burlington borough	-	-	2	-	181	-	-	3	-	-
Burlington township	2	3	-	-	796	3	4	1	-	2
Canton borough	2	7	4	-	1 797	8	9	5	-	2
Canton township	3	6	6	-	2 065	14	8	8	-	4
Columbia township	1	2	2	-	1 151	1	5	4	-	6
Franklin township	3	-	-	-	697	3	1	-	-	-
Granville township	-	4	-	-	861	5	7	-	-	4
Herrick township	-	1	-	-	670	1	1	4	-	5
Le Raysville borough	-	-	-	-	315	-	3	-	-	-
Leroy township	-	3	-	-	624	1	3	1	1	1
Litchfield township	-	8	-	-	1 288	3	18	3	2	3
Monroe borough	3	5	-	-	507	5	7	-	-	3
Monroe township	3	7	-	3	1 258	7	19	-	-	-
New Albany borough	-	-	-	-	303	-	3	-	-	-
North Towanda township	2	1	1	-	917	5	5	6	-	2
Orwell township	1	2	1	-	1 092	3	3	2	-	1
Overton township	-	-	-	-	184	-	3	-	-	-
Pike township	-	2	-	-	646	6	2	-	-	5
Ridgebury township	1	10	1	-	1 958	12	15	6	-	4
Rome borough	-	-	-	-	379	-	2	1	1	-
Rome township	-	12	-	-	1 209	3	21	-	-	1
Sayre borough	14	11	13	1	5 683	54	26	87	-	17
Sheshequin township	-	2	-	1	1 291	5	7	1	-	10
Smithfield township	-	1	-	-	1 521	14	2	2	-	1
South Creek township	1	1	1	-	1 251	8	3	1	-	2
South Waverly borough	-	5	-	-	964	5	14	9	-	-
Springfield township	-	6	2	-	1 164	5	9	2	-	1
Standing Stone township	-	-	-	-	588	7	8	1	-	-
Stevens township	4	3	-	-	403	8	11	1	-	-
Sylvania borough	-	-	-	-	200	-	-	-	-	-
Terry township	-	2	1	-	920	2	7	4	1	12
Towanda borough	4	17	8	-	2 943	30	30	48	-	6
Towanda township	-	1	-	-	1 120	1	8	1	-	2
Troy borough	-	2	-	-	1 485	4	4	13	-	6
Troy township	-	1	1	-	1 630	4	5	3	1	5
Tuscarora township	1	-	3	-	1 066	2	1	5	-	2
Ulster township	2	4	2	-	1 315	8	18	5	1	2
Warren township	2	2	-	-	1 019	4	4	2	-	2
Wells township	2	3	-	-	1 276	2	5	-	-	-
West Burlington township	-	4	-	-	776	5	5	-	1	1
Wilmot township	-	7	-	1	1 164	5	9	3	1	4
Windham township	1	2	1	-	962	2	4	3	-	2
Wyalusing borough	-	-	-	-	557	2	5	-	-	2
Wyalusing township	3	10	5	-	1 329	5	18	8	1	13
Wysox township	1	7	3	-	1 729	6	20	14	-	11
Bucks County	1 280	854	1 286	146	557 751	21 552	2 114	15 538	370	6 832
Bedminster township	6	9	4	-	4 742	36	10	25	1	21
Bensalem township	155	106	155	31	49 180	4 337	332	4 186	61	1 360
Cornwells Heights-Eddington CDP	1	3	6	-	3 311	49	8	43	1	9
Bridgeton township	-	1	-	-	1 397	6	2	4	-	-
Bristol borough	71	24	18	6	8 515	985	54	64	7	577
Bristol township	185	117	147	26	48 483	5 035	324	1 420	42	1 105
Croydon CDP	21	19	25	2	9 419	322	55	153	3	150
Fairless Hills CDP (part)	-	-	-	-	-	-	-	-	-	-
Levittown CDP (part)	69	57	83	5	26 098	1 038	128	361	28	440
Buckingham township	18	13	30	2	16 002	207	46	233	11	68
Chalfont borough	12	7	8	-	3 795	54	11	67	-	4
Doylestown borough	16	10	14	-	7 950	125	21	135	10	42
Doylestown township	22	20	39	3	16 880	490	36	271	13	54
Dublin borough	5	11	6	1	2 007	37	17	34	4	15
Durham township	1	1	4	-	1 299	2	1	16	-	7
East Rockhill township	9	8	11	-	5 103	52	30	32	3	31
Falls township	103	53	89	6	31 859	1 872	135	1 035	24	455
Fairless Hills CDP (part)	22	12	22	1	7 791	274	34	276	1	121
Levittown CDP (part)	39	31	27	-	12 482	285	51	141	12	106
Haycock township	6	-	-	-	2 154	15	3	20	5	2
Hilltown township	32	21	13	7	11 718	252	56	150	6	67
Hulmeville borough	1	2	1	-	875	4	7	10	-	3
Ivyland borough	-	1	-	-	472	1	7	14	-	1
Langhorne borough	5	7	2	-	1 633	307	11	32	-	18
Langhorne Manor borough	2	1	1	-	879	32	2	14	-	5
Lower Makefield township	57	35	82	5	30 725	671	81	1 324	15	147
Woodside CDP	4	7	1	-	2 405	53	9	116	-	11
Lower Southampton township	27	26	34	-	18 696	243	47	307	11	119
Feasterville-Trevose CDP	19	12	9	-	6 213	164	24	143	7	43
Middletown township	87	91	96	17	41 787	1 055	183	1 191	13	341
Levittown CDP (part)	16	34	19	5	12 903	197	63	184	-	111
Woodbourne CDP	2	6	16	1	3 321	71	9	132	1	16
Milford township	12	4	7	4	8 649	81	20	64	4	38
Morrisville borough	45	16	13	5	7 730	1 993	51	148	2	260
New Britain borough	7	2	17	-	3 024	71	5	43	1	10
New Britain township	13	7	34	-	10 366	164	27	165	1	57
Brittany Farms-Highlands CDP	6	1	17	-	3 164	53	2	53	-	26
New Hope borough	2	7	4	-	2 157	27	12	27	1	51
Newtown borough	5	7	8	-	2 263	31	10	27	-	5
Newtown township	18	25	57	3	17 197	232	49	823	6	97
Newtown Grant CDP	3	3	13	1	3 716	55	10	122	5	24
Nockamixon township	4	13	2	-	3 482	29	18	6	4	10
Northampton township	32	29	90	2	38 418	202	54	817	10	128
Churchville CDP	-	4	7	-	4 396	20	6	60	-	6
Richboro CDP	3	4	31	-	6 526	27	4	158	-	11
Village Shires CDP	9	3	8	1	4 044	35	10	50	-	30
Penndel borough	3	2	4	-	2 242	83	7	86	3	25
Perkasie borough	10	6	12	2	8 676	70	26	66	6	42

Table 5. **Population for Selected Categories of Race: 2000**—Con.

[For information on confidentiality protection, nonsampling error, and definitions, see text]

State County County Subdivision Place	Selected combinations of two races				Race alone or in combination with one or more other races					
	White; Black or African American	White; American Indian and Alaska Native	White; Asian	Black or African American; American Indian and Alaska Native	White	Black or African American	American Indian and Alaska Native	Asian	Native Hawaiian and Other Pacific Islander	Some other race
Bucks County—Con.										
Plumstead township	20	14	19	5	11 076	108	54	137	3	124
Quakertown borough	31	10	16	1	8 528	142	25	153	7	175
Richland township	12	22	20	-	9 657	110	37	142	2	81
Richlandtown borough	-	4	1	-	1 266	5	4	8	1	5
Riegelsville borough	-	-	-	-	856	1	-	3	1	3
Sellersville borough	10	17	4	-	4 491	37	26	23	4	36
Silverdale borough	3	-	-	-	994	5	1	1	-	3
Solebury township	12	11	21	-	7 575	65	27	92	7	38
Springfield township	5	5	5	-	4 912	35	10	12	1	13
Telford borough (part)	2	1	-	1	2 102	38	3	53	-	27
Tinicum township	14	14	1	-	4 126	47	22	18	3	28
Trumbauersville borough	-	1	3	-	1 041	6	1	10	-	5
Tullytown borough	1	1	1	-	1 988	31	2	11	-	2
Upper Makefield township	8	5	19	-	7 009	67	11	111	1	19
Upper Southampton township	10	8	31	2	15 348	144	29	284	9	55
Warminster township	101	22	85	14	28 889	1 216	85	753	36	850
Warminster Heights CDP	56	7	19	6	2 869	653	34	214	6	615
Warrington township	35	18	22	1	16 671	386	41	475	21	132
Warwick township	22	11	22	-	11 558	147	20	286	6	38
West Rockhill township	7	2	6	-	4 178	30	8	26	3	8
Wrightstown township	3	-	7	-	2 768	28	2	51	-	8
Yardley borough	13	6	1	2	2 363	103	11	33	1	17
Butler County	222	245	190	9	171 158	1 659	455	1 221	88	497
Adams township	5	2	9	-	6 642	60	4	69	3	28
Allegheny township	-	1	-	-	543	9	1	1	-	2
Brady township	2	4	1	-	1 448	3	6	1	-	3
Bruin borough	-	-	-	2	532	3	3	1	1	4
Buffalo township	-	3	7	-	6 779	19	13	30	2	6
Butler city	78	41	13	1	14 611	423	70	81	7	112
Butler township	15	15	23	2	16 974	116	31	104	13	31
Homeacre-Lyndora CDP	5	11	11	2	6 573	58	19	58	3	22
Meadowood CDP	4	2	2	-	2 884	25	3	8	-	1
Meridian CDP	-	2	2	-	3 770	7	5	13	3	1
Oak Hills CDP	4	-	3	-	2 308	15	2	13	3	4
Callery borough	-	4	-	-	444	-	4	-	-	-
Center township	6	16	10	-	8 074	42	20	58	1	22
Shanor-Northvue CDP	4	9	7	-	4 759	23	11	40	1	14
Cherry township	2	2	-	-	1 040	7	3	4	4	1
Cherry Valley borough	-	-	-	-	72	-	-	-	-	-
Chicora borough	-	-	-	-	1 016	2	3	-	-	-
Clay township	4	2	2	-	2 615	12	4	5	-	5
Clearfield township	7	1	2	1	2 686	15	7	4	-	8
Clinton township	4	15	3	-	2 771	11	19	7	1	6
Concord township	3	1	1	-	1 492	6	1	3	2	1
Connoquenessing borough	-	-	-	-	561	1	2	1	-	1
Connoquenessing township	2	4	-	-	3 629	6	9	9	1	8
Cranberry township	32	28	54	-	23 012	251	51	393	8	80
Fernway CDP	11	14	30	-	11 896	146	20	167	2	34
Fox Run CDP	8	5	3	-	2 965	32	8	57	3	7
Donegal township	-	2	-	-	1 714	5	4	1	-	2
East Butler borough	-	-	-	-	677	-	-	1	1	-
Eau Claire borough	-	-	-	-	353	1	-	1	-	-
Evans City borough	2	-	2	-	1 995	7	2	9	1	2
Fairview borough	-	1	-	-	218	1	2	-	-	-
Fairview township	2	-	-	-	2 052	6	2	2	1	1
Forward township	2	2	-	-	2 658	7	8	15	-	3
Franklin township	5	-	6	-	2 280	7	-	9	4	4
Harmony borough	-	-	1	-	930	5	2	1	-	-
Harrisville borough	-	-	2	-	869	5	1	3	-	7
Jackson township	5	8	5	1	3 592	39	12	15	-	7
Jefferson township	1	5	1	-	5 668	10	5	8	4	8
Karns City borough	-	-	-	-	243	1	-	-	-	-
Lancaster township	-	3	6	-	2 496	6	3	13	1	3
Marion township	2	-	-	-	1 314	11	4	1	4	1
Mars borough	1	-	-	-	1 725	11	1	7	1	5
Mercer township	3	2	-	-	1 177	9	2	-	-	1
Middlesex township	3	8	3	-	5 545	17	14	12	1	19
Muddy Creek township	-	6	3	-	2 245	4	14	10	1	5
Oakland township	-	3	-	-	3 063	3	8	3	-	-
Parker township	1	2	1	-	693	1	2	2	6	-
Penn township	1	9	1	-	5 162	14	12	29	5	5
Nixon CDP	-	1	-	-	1 380	4	1	19	-	3
Petrolia borough	-	-	-	-	218	-	-	-	-	-
Portersville borough	1	-	-	-	268	1	-	-	-	-
Prospect borough	3	3	-	-	1 232	3	4	-	1	-
Saxonburg borough	-	2	-	-	1 620	4	2	-	-	5
Seven Fields borough	4	3	4	1	1 912	21	6	59	1	4
Slippery Rock borough	5	7	5	-	2 820	111	24	109	4	38
Slippery Rock township	3	17	11	1	5 059	130	26	74	2	15
Summit township	4	1	4	-	4 527	192	2	15	-	8
Valencia borough	-	2	-	-	379	2	2	-	3	-
Venango township	1	-	1	-	729	2	2	1	2	1
Washington township	-	1	2	-	1 405	1	10	5	-	1
West Liberty borough	-	1	-	-	324	-	1	1	-	-
West Sunbury borough	-	-	-	-	104	-	-	-	-	-
Winfield township	4	2	1	-	3 563	10	8	4	1	10
Worth township	-	2	1	-	1 319	-	2	8	-	13
Zelienople borough	9	14	5	-	4 069	26	17	32	1	11
Cambria County	438	184	103	26	147 080	4 867	389	730	79	532
Adams township	9	15	1	-	6 457	18	31	11	7	13
St. Michael-Sidman CDP	4	3	-	-	968	6	3	-	1	2
Salix-Beauty Line Park CDP	3	3	1	-	1 244	3	9	4	-	7
Allegheny township	1	5	4	-	2 059	405	12	31	2	8

Table 5. **Population for Selected Categories of Race: 2000**—Con.

[For information on confidentiality protection, nonsampling error, and definitions, see text]

State County County Subdivision Place	Selected combinations of two races				Race alone or in combination with one or more other races					
	White; Black or African American	White; American Indian and Alaska Native	White; Asian	Black or African American; American Indian and Alaska Native	White	Black or African American	American Indian and Alaska Native	Asian	Native Hawaiian and Other Pacific Islander	Some other race
Cambria County—Con.										
Ashville borough	-	-	-	-	279	-	-	-	-	-
Barr township	1	1	-	-	2 172	1	4	-	-	-
Blacklick township	-	2	-	-	2 197	1	2	1	-	5
Brownstown borough	3	-	-	-	880	5	-	1	-	-
Cambria township	2	11	7	-	6 091	193	21	34	6	6
Colver CDP	-	-	-	-	1 030	1	-	4	-	-
Carrolltown borough	1	1	-	-	1 047	3	1	-	-	-
Cassandra borough	-	-	-	-	136	-	-	-	-	-
Chest township	-	4	-	-	344	1	5	-	-	-
Chest Springs borough	-	-	-	-	110	-	-	-	-	-
Clearfield township	-	3	-	-	1 673	3	4	2	-	4
Conemaugh township	3	2	-	-	2 122	22	2	4	-	-
Cresson borough	-	1	1	-	1 619	5	4	10	3	8
Cresson township	9	1	1	-	3 358	568	9	11	5	124
Croyle township	5	-	3	-	2 222	8	2	4	-	7
Daisytown borough	2	-	-	-	354	3	1	-	-	-
Dale borough	8	3	4	-	1 419	78	7	11	1	9
Dean township	-	5	-	-	408	-	5	-	-	-
East Carroll township	1	3	-	-	1 792	2	3	3	1	5
East Conemaugh borough	6	-	-	-	1 246	49	-	-	3	-
East Taylor township	3	1	1	-	2 658	64	2	5	2	5
Ebensburg borough	4	3	-	-	3 059	16	3	17	1	5
Ehrenfeld borough	-	-	-	-	234	-	-	-	-	-
Elder township	-	-	-	-	989	1	-	-	-	-
Ferndale borough	2	1	-	-	1 810	24	4	1	-	-
Franklin borough	1	2	-	-	402	41	2	-	-	-
Gallitzin borough	7	2	-	-	1 749	9	6	1	-	4
Gallitzin township	2	4	-	-	1 308	2	5	-	-	3
Geistown borough	4	2	2	-	2 507	14	3	38	-	5
Hastings borough	-	1	-	-	1 391	-	2	2	-	4
Jackson township	11	12	-	-	4 915	13	14	6	1	2
Vinco CDP	1	5	-	-	1 428	1	6	-	-	-
Johnstown city	299	38	18	20	21 042	2 921	109	106	20	205
Lilly borough	1	-	-	-	944	1	2	1	1	-
Lorain borough	2	-	-	-	729	14	-	6	-	-
Loretto borough	1	-	1	-	1 149	31	-	8	2	3
Lower Yoder township	4	4	1	-	2 990	30	4	11	2	3
Middle Taylor township	-	-	-	-	787	4	-	1	-	2
Munster township	-	2	-	-	674	1	2	-	-	-
Nanty-Glo borough	4	2	2	-	3 045	11	4	2	1	1
Northern Cambria borough	1	2	-	-	4 176	4	6	11	2	7
Patton borough	-	1	-	-	2 022	-	2	-	-	2
Portage borough	2	5	-	-	2 831	4	6	2	-	3
Portage township	5	4	3	-	3 887	13	5	12	3	5
Spring Hill CDP	4	4	-	-	965	6	4	-	-	3
Reade township	1	9	1	-	1 756	5	11	1	2	1
Richland township	14	12	25	-	12 292	114	25	205	1	19
Belmont CDP (part)	4	6	2	-	2 005	8	6	13	-	1
Sankertown borough	-	1	-	-	675	3	1	2	-	-
Scalp Level borough	1	-	-	-	849	3	-	-	-	1
South Fork borough	1	1	-	-	1 137	2	1	-	-	-
Southmont borough	1	3	2	5	2 235	13	9	13	-	12
Stonycreek township	7	2	3	-	3 171	28	2	8	-	10
Belmont CDP (part)	4	-	1	-	806	20	-	2	-	3
Summerhill borough	-	-	-	-	520	-	-	1	-	-
Summerhill township	1	4	4	-	2 721	3	5	4	-	-
Beaverdale-Lloydell CDP	1	4	-	-	1 227	3	5	-	-	-
Susquehanna township	-	-	1	-	2 193	1	2	2	-	4
Tunnelhill borough (part)	-	1	-	-	289	-	2	-	1	-
Upper Yoder township	4	1	9	-	5 778	43	10	38	3	4
Elim CDP	4	1	7	-	4 108	37	5	30	3	4
Vintondale borough	-	-	-	-	528	-	-	-	-	-
Washington township	1	-	-	-	921	7	6	6	6	6
West Carroll township	-	-	-	-	1 444	1	-	-	-	5
Westmont borough	2	6	8	-	5 418	25	17	80	3	16
West Taylor township	1	-	1	1	832	29	3	1	-	1
White township	-	1	-	-	786	7	1	16	-	5
Wilmore borough	-	-	-	-	252	-	-	-	-	-
Cameron County	8	9	-	1	5 929	31	24	7	3	12
Driftwood borough	-	-	-	-	103	-	-	-	-	-
Emporium borough	4	3	-	1	2 496	24	8	2	3	6
Gibson township	-	-	-	-	217	-	7	1	-	4
Grove township	-	-	-	-	129	-	-	-	-	-
Lumber township	-	4	-	-	240	-	5	-	-	-
Portage township	-	-	-	-	255	1	1	1	-	-
Shippen township	4	2	-	-	2 489	6	3	3	-	2
Carbon County	47	148	67	3	57 925	445	272	264	27	346
Banks township	-	2	1	-	1 347	5	6	2	2	-
Tresckow CDP	-	-	-	-	959	5	-	-	-	-
Beaver Meadows borough	-	-	1	-	963	-	1	3	-	2
Bowmanstown borough	-	2	-	-	893	-	2	2	-	1
East Penn township	3	-	1	-	2 437	8	3	6	-	12
East Side borough	-	-	-	-	284	-	6	-	-	-
Franklin township	1	8	-	-	4 211	8	15	16	2	13
Weissport East CDP	-	3	-	-	1 922	5	8	4	1	4
Jim Thorpe borough	6	4	13	-	4 752	37	7	29	4	7
Kidder township	2	13	-	1	1 136	35	18	3	-	30
Lansford borough	3	5	8	-	4 181	21	14	21	3	27
Lausanne township	-	-	-	-	218	-	-	-	-	-
Lehigh township	-	-	1	-	517	-	9	2	-	-
Lehighton borough	6	19	-	-	5 482	25	26	25	6	15
Lower Towamensing township	-	8	2	-	3 152	1	12	5	-	24
Mahoning township	-	14	4	-	3 932	9	30	22	-	8

Table 5. **Population for Selected Categories of Race: 2000**—Con.

[For information on confidentiality protection, nonsampling error, and definitions, see text]

State County County Subdivision Place	Selected combinations of two races				Race alone or in combination with one or more other races					
	White; Black or African American	White; American Indian and Alaska Native	White; Asian	Black or African American; American Indian and Alaska Native	White	Black or African American	American Indian and Alaska Native	Asian	Native Hawaiian and Other Pacific Islander	Some other race
Carbon County—Con.										
Nesquehoning borough	2	4	7	-	3 235	25	13	21	1	18
Packer township	-	13	-	-	981	-	14	2	-	2
Palmerton borough	3	12	11	-	5 194	13	23	21	3	34
Parryville borough	-	-	-	-	474	1	2	-	-	3
Penn Forest township	16	22	12	1	5 121	222	39	47	5	125
Summit Hill borough	4	10	1	-	2 962	6	13	6	-	5
Towamensing township	-	8	5	-	3 442	16	12	14	-	7
Weatherly borough	-	3	-	1	2 595	10	6	2	1	11
Weissport borough	1	1	-	-	416	3	1	15	-	2
Centre County	226	219	361	24	125 324	3 921	498	5 931	218	1 390
Bellefonte borough	21	14	11	-	6 269	82	22	43	12	23
Benner township	2	10	7	-	3 991	1 038	24	33	3	153
Pleasant Gap CDP (part)	-	-	-	-	7	-	-	-	-	-
Boggs township	1	7	7	-	2 812	6	20	8	-	4
Burnside township	-	2	-	-	409	-	2	1	-	-
Pine Glen CDP	-	-	-	-	209	-	-	1	-	-
Centre Hall borough	-	-	1	-	1 076	2	1	1	-	-
College township	11	12	23	-	8 054	152	17	256	3	67
Boalsburg CDP (part)	-	-	-	-	-	-	-	-	-	-
Houserville CDP	-	4	10	-	1 737	31	4	48	-	6
Lemont CDP	5	2	5	-	2 013	28	4	51	1	34
Curtin township	-	3	-	-	550	-	4	-	-	-
Ferguson township	44	37	69	7	12 563	405	69	1 126	5	130
Park Forest Village CDP (part)	26	21	27	6	3 958	229	44	707	5	73
Pine Grove Mills CDP	-	5	2	-	1 125	6	7	9	-	6
Ramblewood CDP	4	-	6	-	1 037	9	-	15	-	5
Gregg township	-	1	-	-	2 105	-	4	5	6	1
Spring Mills CDP	-	-	-	-	288	-	-	1	-	-
Haines township	-	1	-	-	1 465	1	2	11	-	1
Aaronsburg CDP	-	1	-	-	484	-	2	-	-	-
Woodward CDP	-	-	-	-	125	-	-	-	-	1
Halfmoon township	2	6	3	-	2 346	9	6	6	-	8
Stormstown CDP	2	6	1	-	1 599	5	6	1	-	7
Harris township	6	6	18	2	4 499	73	14	96	12	35
Boalsburg CDP (part)	6	6	18	1	3 434	62	12	94	9	35
Howard borough	-	-	-	-	697	-	2	-	-	-
Howard township	-	-	-	-	915	5	2	-	-	2
Huston township	3	4	2	-	1 286	9	8	6	1	14
Julian CDP	1	-	-	-	152	1	-	-	-	-
Liberty township	-	6	4	-	1 825	-	10	5	-	1
Blanchard CDP	-	-	-	-	620	-	1	-	-	-
Monument CDP	-	2	-	-	133	-	2	-	-	-
Marion township	-	3	-	-	975	1	5	-	-	-
Miles township	3	1	1	-	1 557	14	4	3	-	-
Madisonburg CDP	-	-	-	-	135	-	-	-	-	-
Rebersburg CDP	3	1	1	-	477	14	4	2	-	-
Milesburg borough	-	-	-	-	1 178	2	6	-	-	1
Millheim borough	-	2	-	-	748	1	2	2	-	3
Patton township	45	26	37	3	10 360	480	59	575	9	152
Park Forest Village CDP (part)	17	10	19	1	3 707	102	19	158	5	38
Penn township	1	-	-	-	1 027	8	-	8	2	2
Coburn CDP	1	-	-	-	143	2	-	1	-	1
Philipsburg borough	6	8	3	-	3 027	15	13	15	-	6
Port Matilda borough	-	1	1	-	633	-	2	2	-	3
Potter township	-	7	1	-	3 307	13	12	7	3	8
Rush township	1	3	1	-	3 450	2	10	10	1	4
North Philipsburg CDP	-	-	-	-	696	1	-	-	-	1
Sandy Ridge CDP	-	-	1	-	340	-	1	1	1	1
Snow Shoe borough	-	-	-	-	769	-	-	2	-	-
Snow Shoe township	-	1	2	-	1 753	-	5	2	3	1
Clarence CDP	-	-	2	-	576	-	1	2	-	1
South Philipsburg borough	-	1	-	-	436	1	1	-	-	1
Spring township	6	13	6	-	6 071	22	17	18	6	27
Pleasant Gap CDP (part)	1	3	-	-	1 587	5	5	4	4	4
State College borough	71	34	154	12	32 823	1 565	138	3 667	149	726
Taylor township	-	-	-	-	739	5	4	1	-	-
Union township	-	2	2	-	1 193	4	2	4	1	1
Unionville borough	2	1	-	-	310	2	1	1	-	2
Walker township	1	5	8	-	3 283	4	7	15	-	5
Zion CDP	1	5	3	-	2 044	3	6	6	-	4
Worth township	-	2	-	-	823	-	3	2	2	9
Chester County	1 273	594	658	278	390 519	29 221	1 812	9 441	262	7 221
Atglen borough	1	1	-	6	1 076	113	7	2	-	32
Avondale borough	4	2	4	3	792	192	15	7	-	125
Birmingham township	1	5	9	-	4 005	25	7	184	5	19
Caln township	80	10	11	10	9 544	2 009	75	316	12	184
Thorndale CDP	26	6	3	2	2 991	431	26	91	8	83
Charlestown township	10	8	5	1	3 897	78	20	74	4	21
Coatesville city	151	13	4	60	4 797	5 612	132	80	10	603
Downingtown borough	43	16	7	8	6 454	894	45	189	4	148
East Bradford township	12	7	18	-	8 834	348	26	197	6	50
East Brandywine township	16	8	11	-	5 669	92	15	80	2	13
East Caln township	14	9	6	-	2 545	196	22	123	1	15
East Coventry township	-	-	2	-	4 504	42	7	14	-	15
East Fallowfield township	19	19	7	3	4 617	501	31	30	8	41
East Goshen township	29	11	23	6	15 965	498	29	359	9	71
East Marlborough township	6	5	15	2	6 021	91	13	170	11	85
East Nantmeal township	1	-	7	-	1 757	19	-	12	1	6
East Nottingham township	20	11	6	3	5 193	191	30	23	-	155
East Pikeland township	1	6	8	-	6 331	94	14	121	2	18
Easttown township	9	4	22	2	9 690	274	21	310	4	40
Devon-Berwyn CDP	6	4	10	1	4 705	240	17	133	3	6
East Vincent township	31	2	8	6	5 140	299	14	66	2	42

Table 5. **Population for Selected Categories of Race: 2000**—Con.

[For information on confidentiality protection, nonsampling error, and definitions, see text]

State County County Subdivision Place	Selected combinations of two races				Race alone or in combination with one or more other races					
	White; Black or African American	White; American Indian and Alaska Native	White; Asian	Black or African American; American Indian and Alaska Native	White	Black or African American	American Indian and Alaska Native	Asian	Native Hawaiian and Other Pacific Islander	Some other race
Chester County—Con.										
East Whiteland township	30	14	6	1	8 456	359	30	487	7	125
Elk township	5	5	2	-	1 457	20	7	9	-	18
Elverson borough	-	5	1	-	939	3	5	14	-	6
Franklin township	9	5	10	-	3 752	52	12	39	-	23
Highland township	-	-	3	-	1 055	57	2	8	-	11
Honey Brook borough	-	6	1	-	1 269	7	9	5	-	9
Honey Brook township	10	16	5	2	6 159	82	35	21	4	29
Kennett township	9	10	7	3	6 034	154	20	101	3	207
Kennett Square borough	44	6	4	1	3 972	595	13	94	1	703
London Britain township	3	7	4	1	2 732	37	17	30	5	17
Londonderry township	5	-	-	-	1 565	27	1	9	-	38
London Grove township	14	15	14	7	4 893	161	38	37	-	241
Lower Oxford township	10	13	-	6	2 676	1 516	22	15	1	135
Malvern borough	6	6	11	12	2 813	140	25	110	-	14
Modena borough	12	-	-	-	486	132	4	-	2	21
New Garden township	33	9	15	1	7 831	381	56	140	4	818
Toughkenamon CDP	3	-	2	-	1 041	39	2	16	-	309
Newlin township	-	1	2	-	1 126	11	2	7	2	14
New London township	8	7	4	1	4 459	53	12	35	4	51
North Coventry township	19	4	8	3	7 138	163	23	73	1	37
Kenilworth CDP	6	2	3	1	1 515	39	4	30	-	7
South Pottstown CDP	10	1	1	2	2 005	99	10	24	1	21
Oxford borough	34	13	5	1	3 428	557	28	42	10	344
Parkesburg borough	9	6	-	-	3 092	246	16	5	1	43
Penn township	9	14	3	2	2 654	88	21	12	-	73
Pennsbury township	3	6	14	-	3 387	28	10	91	4	8
Phoenixville borough	70	28	28	16	13 048	1 270	89	405	7	240
Pocopson township	3	5	5	-	2 928	393	6	31	5	-
Sadsbury township	13	1	-	1	2 435	125	8	17	1	15
Schuylkill township	17	4	5	-	6 633	138	12	182	6	32
South Coatesville borough	4	7	1	8	371	588	19	1	3	64
South Coventry township	1	4	1	-	1 874	13	7	4	-	6
Spring City borough	13	6	3	2	3 173	83	29	39	3	12
Thornbury township	1	1	6	3	2 476	76	7	131	2	11
Tredyffrin township	28	21	83	4	26 591	880	69	1 598	10	144
Chesterbrook CDP	3	1	11	1	4 175	89	10	345	1	39
Paoli CDP (part)	4	-	6	-	2 193	229	3	114	3	22
Upper Oxford township	5	12	3	-	1 951	84	21	10	-	62
Upper Uwchlan township	15	3	12	-	6 704	63	8	92	-	18
Uwchlan township	28	19	38	4	15 647	354	45	587	3	93
Lionville-Marchwood CDP	10	8	13	2	5 866	179	23	258	2	41
Valley township	20	4	9	19	3 714	1 334	31	33	-	94
Wallace township	3	1	2	-	3 107	84	2	40	3	11
Warwick township	2	8	3	-	2 523	8	15	15	-	9
West Bradford township	34	29	9	18	10 051	607	93	86	8	74
West Brandywine township	12	6	7	1	6 860	251	20	38	5	23
West Caln township	18	19	2	2	6 792	207	35	30	5	44
West Chester borough	98	24	35	29	13 746	3 231	130	321	28	784
West Fallowfield township	11	6	-	-	2 422	35	13	6	-	33
West Goshen township	60	11	39	4	18 682	948	29	829	6	160
West Goshen CDP	23	6	15	3	7 493	450	21	497	3	81
West Grove borough	17	4	1	5	2 144	248	29	8	-	296
West Marlborough township	-	-	1	-	808	11	2	6	3	30
West Nantmeal township	1	9	4	-	2 005	16	9	10	-	15
West Nottingham township	7	5	1	-	2 520	59	15	10	-	59
West Pikeland township	3	3	5	-	3 425	47	4	73	1	14
West Sadsbury township	4	3	2	-	2 298	131	8	9	3	13
Westtown township	10	6	17	3	9 777	291	22	269	3	55
West Vincent township	2	6	8	-	3 122	25	14	32	3	5
West Whiteland township	50	27	27	6	14 870	959	75	649	14	103
Exton CDP	13	11	12	1	3 803	190	21	273	2	32
Willistown township	3	7	9	2	9 618	225	15	139	10	34
Paoli CDP (part)	3	1	2	1	2 761	81	5	40	1	6
Clarion County	53	82	36	2	41 200	396	133	189	9	62
Ashland township	2	11	-	-	1 069	2	11	9	-	3
Beaver township	1	-	1	-	1 751	1	2	1	-	2
Brady township	-	-	-	-	62	-	-	-	-	-
Callensburg borough	-	1	-	-	224	-	1	-	-	-
Clarion borough	16	7	7	2	5 883	240	15	75	2	18
Clarion township	10	10	3	-	3 206	65	13	10	-	10
East Brady borough	1	4	-	-	1 037	1	4	1	-	-
Elk township	2	2	3	-	1 516	2	3	5	-	5
Emlenton borough (part)	-	-	-	-	10	-	-	-	-	-
Farmington township	-	2	1	-	1 977	4	5	3	-	-
Foxburg borough	-	-	-	-	275	-	-	-	-	-
Hawthorn borough	1	-	-	-	578	9	-	-	-	2
Highland township	1	3	3	-	622	7	6	5	-	-
Knox borough	1	2	-	-	1 167	1	9	2	-	-
Knox township	-	1	-	-	1 040	-	5	-	-	1
Licking township	1	2	-	-	478	2	2	-	-	-
Limestone township	-	2	-	-	1 768	1	2	4	-	2
Madison township	-	-	-	-	1 438	3	1	-	-	1
Millcreek township	2	-	-	-	413	6	1	1	-	-
Monroe township	-	2	2	-	1 581	-	4	4	-	3
New Bethlehem borough	1	3	1	-	1 046	9	4	2	-	1
Paint township	3	1	-	-	1 743	15	1	23	-	1
Perry township	-	3	1	-	1 062	-	4	2	3	-
Piney township	-	3	-	-	508	-	3	6	-	2
Porter township	-	2	3	-	1 459	-	5	6	-	2
Redbank township	6	3	2	-	1 494	7	3	9	-	-
Richland township	-	-	-	-	549	2	1	1	-	-
Rimersburg borough	-	3	-	-	1 048	1	5	-	-	-
St. Petersburg borough	1	-	-	-	404	2	1	1	1	1
Salem township	-	5	-	-	849	-	6	2	-	-

Table 5. **Population for Selected Categories of Race: 2000**—Con.

[For information on confidentiality protection, nonsampling error, and definitions, see text]

State County County Subdivision Place	Selected combinations of two races				Race alone or in combination with one or more other races					
	White; Black or African American	White; American Indian and Alaska Native	White; Asian	Black or African American; American Indian and Alaska Native	White	Black or African American	American Indian and Alaska Native	Asian	Native Hawaiian and Other Pacific Islander	Some other race
Clarion County—Con.										
Shippenville borough	-	-	-	-	500	-	-	3	2	-
Sligo borough	-	6	-	-	715	-	11	1	-	7
Strattanville borough	2	2	1	-	535	7	2	3	-	-
Toby township	2	-	2	-	1 160	7	1	2	-	1
Washington township	-	2	6	-	2 033	2	2	8	1	-
Clearfield County	69	161	46	3	81 581	1 325	272	274	23	298
Beccaria township	1	-	1	-	1 832	2	2	1	-	4
Bell township	-	4	-	-	821	-	6	1	-	1
Bigler township	1	5	-	-	1 363	2	5	1	-	5
Bloom township	-	-	-	-	411	-	1	-	-	-
Boggs township	3	1	-	-	1 824	7	8	6	-	2
Bradford township	1	4	1	-	3 289	11	20	5	3	1
Brady township	-	13	-	1	2 006	1	16	1	-	-
Brisbin borough	-	-	3	-	411	1	-	3	-	1
Burnside borough	-	-	-	-	283	-	-	-	-	-
Burnside township	-	5	-	-	1 125	-	7	1	-	-
Chest township	1	1	-	-	545	2	2	-	-	1
Chester Hill borough	-	-	1	-	915	-	1	2	1	4
Clearfield borough	7	14	1	-	6 553	55	19	22	-	7
Coalport borough	-	1	-	-	484	-	1	5	-	1
Cooper township	-	2	-	-	2 727	-	3	3	-	2
Covington township	1	1	-	-	619	1	1	-	-	2
Curwensville borough	5	3	-	-	2 632	14	9	2	-	1
Decatur township	3	3	2	-	2 954	7	6	7	-	16
DuBois city	12	18	14	1	8 033	38	28	59	9	18
Falls Creek borough (part)	-	3	-	-	44	-	3	-	-	-
Ferguson township	-	-	-	-	407	-	-	1	1	1
Girard township	-	-	-	-	672	-	1	1	-	-
Glen Hope borough	-	-	-	-	149	-	-	-	-	1
Goshen township	-	-	-	-	495	-	1	-	-	-
Graham township	4	9	-	-	1 230	4	14	-	-	1
Grampian borough	-	-	-	-	440	-	-	-	-	1
Greenwood township	1	1	1	-	424	1	1	1	-	-
Gulich township	-	5	-	-	1 273	1	7	-	1	-
Houtzdale borough	-	-	2	-	939	-	2	2	-	-
Huston township	-	2	1	-	1 466	-	2	2	1	-
Irvona borough	-	4	-	-	680	-	4	-	-	-
Jordan township	-	-	-	-	542	1	-	-	-	-
Karthaus township	1	1	1	-	674	131	3	3	-	29
Knox township	-	1	1	-	704	-	2	1	-	-
Lawrence township	13	12	2	-	7 641	44	25	26	2	9
Hyde CDP	4	7	-	-	1 487	4	7	4	-	-
Plymptonville CDP	1	-	-	-	1 037	3	1	-	-	2
Lumber City borough	-	2	-	-	85	1	3	1	-	1
Mahaffey borough	-	-	-	-	402	-	-	-	-	-
Morris township	2	4	-	-	3 054	4	5	5	1	2
Newburg borough	1	1	-	1	78	4	2	-	-	1
New Washington borough	-	-	-	-	87	-	-	2	-	-
Osceola Mills borough	2	-	-	-	1 245	2	2	2	-	1
Penn township	-	-	3	-	1 322	1	-	4	-	2
Pike township	1	2	-	-	2 299	2	6	5	1	1
Pine township	-	-	-	-	77	-	-	-	-	-
Ramey borough	-	2	-	-	523	-	4	-	-	-
Sandy township	8	28	10	-	11 443	31	35	82	3	15
Sandy CDP	1	2	8	-	1 665	7	4	22	-	-
Treasure Lake CDP	1	11	1	-	4 442	14	14	42	1	13
Troutville borough	-	3	-	-	224	-	3	-	-	-
Union township	-	4	-	-	917	-	5	-	-	-
Wallaceton borough	-	-	-	-	348	1	1	-	-	2
Westover borough	-	1	2	-	456	-	1	4	-	-
Woodward township	1	1	-	-	2 414	956	5	13	-	165
Clinton County	39	81	36	1	37 450	238	125	196	20	82
Allison township	-	-	-	-	198	-	-	-	-	1
Avis borough	1	1	2	-	1 478	6	1	11	-	1
Bald Eagle township	1	5	1	-	1 878	9	7	10	1	1
Beech Creek borough	-	2	-	-	712	1	3	3	-	-
Beech Creek township	-	-	-	-	996	1	4	2	4	5
Castanea township	-	4	-	-	1 222	1	4	8	-	2
Castanea CDP	-	4	-	-	1 178	1	4	8	-	2
Chapman township	2	1	-	-	991	3	1	-	-	2
Colebrook township	-	2	-	-	177	-	3	-	-	2
Crawford township	2	-	-	-	843	4	1	2	-	-
Dunnstable township	1	3	-	-	935	4	3	6	-	1
East Keating township	-	-	-	-	24	-	-	-	-	-
Flemington borough	-	2	2	-	1 309	3	3	8	-	-
Gallagher township	-	1	-	-	340	-	1	-	-	-
Greene township	1	-	6	-	1 458	4	1	6	2	-
Grugan township	-	-	-	-	51	-	1	-	-	-
Lamar township	2	5	3	-	2 438	6	8	8	1	-
Leidy township	-	-	-	-	224	-	3	2	-	-
Lock Haven city	22	23	18	1	8 883	155	39	97	6	51
Logan township	5	2	-	-	768	7	4	1	-	-
Loganton borough	-	1	-	-	431	1	1	3	-	-
Mill Hall borough	-	4	-	-	1 561	1	5	4	-	3
Noyes township	-	-	-	-	417	-	2	-	-	-
Pine Creek township	1	1	2	-	3 166	9	2	6	3	3
Porter township	-	4	1	-	1 416	1	4	3	-	1
Renovo borough	-	8	-	-	1 313	3	9	-	1	1
South Renovo borough	-	-	-	-	556	-	1	-	-	-
Wayne township	1	2	-	-	1 342	19	2	3	1	1
West Keating township	-	1	-	-	42	-	1	-	-	-
Woodward township	-	9	1	-	2 281	-	11	13	1	7
Dunnstown CDP	-	1	-	-	1 357	-	1	8	-	3

Table 5. **Population for Selected Categories of Race: 2000**—Con.

[For information on confidentiality protection, nonsampling error, and definitions, see text]

State County County Subdivision Place	Selected combinations of two races				Race alone or in combination with one or more other races					
	White; Black or African American	White; American Indian and Alaska Native	White; Asian	Black or African American; American Indian and Alaska Native	White	Black or African American	American Indian and Alaska Native	Asian	Native Hawaiian and Other Pacific Islander	Some other race
Columbia County	76	117	48	5	62 928	649	247	410	44	284
Ashland borough (part)	-	-	-	-	-	-	-	-	-	-
Beaver township	-	-	2	-	882	-	1	3	-	1
Benton borough	-	2	-	-	954	1	2	-	-	-
Benton township	-	7	3	-	1 209	-	13	4	-	3
Berwick borough	21	14	8	-	10 520	131	55	61	13	79
Bloomsburg town	24	24	6	5	11 764	374	60	161	19	119
Briar Creek borough	2	1	1	-	644	3	1	5	-	4
Briar Creek township	3	4	1	-	3 044	9	5	4	-	7
Foundryville CDP	-	-	-	-	263	-	-	2	-	-
Catawissa borough	1	4	5	-	1 570	22	14	8	-	6
Catawissa township	-	1	-	-	940	4	1	-	-	-
Centralia borough	-	-	-	-	21	-	-	-	-	-
Cleveland township	-	1	-	-	1 003	1	1	-	-	-
Conyngham township	-	1	1	-	791	-	1	1	-	1
Aristes CDP	-	1	-	-	230	-	1	-	-	-
Locustdale CDP	-	-	-	-	70	-	-	-	-	-
Wilburton Number One CDP	-	-	1	-	248	-	-	1	-	-
Wilburton Number Two CDP	-	-	-	-	76	-	-	-	-	1
Fishing Creek township	1	4	1	-	1 389	1	4	3	-	3
Jonestown CDP	-	-	-	-	34	-	-	-	-	-
Franklin township	-	-	-	-	595	-	-	-	-	2
Greenwood township	2	7	-	-	1 918	5	11	4	-	8
Eyers Grove CDP	-	-	-	-	86	-	-	-	-	-
Iola CDP	-	-	-	-	128	-	-	1	-	-
Rohrsburg CDP	-	1	-	-	162	1	1	1	-	3
Hemlock township	1	5	6	-	1 853	7	5	15	-	8
Buckhorn CDP	-	-	-	-	176	-	-	-	-	-
Fernville CDP	1	1	-	-	473	7	1	3	-	6
Jackson township	-	-	-	-	591	-	6	-	-	1
Waller CDP	-	-	-	-	55	-	-	-	-	-
Locust township	1	-	-	-	1 398	2	1	4	-	6
Numidia CDP	-	-	-	-	253	1	-	-	-	-
Slabtown CDP	-	-	-	-	105	-	-	-	-	-
Madison township	-	3	1	-	1 582	5	8	3	-	2
Jerseytown CDP	-	-	-	-	149	-	1	-	-	-
Main township	-	-	-	-	1 267	13	-	4	4	2
Mainville CDP	-	-	-	-	83	-	-	-	-	-
Mifflin township	-	5	3	-	2 231	-	9	19	-	1
Mifflinville CDP	-	-	3	-	1 204	-	-	12	-	-
Millville borough	-	1	2	-	983	2	1	8	-	-
Montour township	5	9	2	-	1 423	11	11	5	-	3
Rupert CDP	-	-	-	-	170	1	-	-	-	3
Mount Pleasant township	1	7	-	-	1 449	3	7	7	-	1
North Centre township	2	2	1	-	1 979	19	3	6	2	5
Orange township	-	1	-	-	1 146	1	1	1	-	1
Orangeville borough	2	1	1	-	495	4	2	1	1	2
Pine township	-	2	-	-	1 089	-	4	2	-	2
Roaring Creek township	-	-	-	-	493	1	-	3	-	-
Scott township	6	8	4	-	4 673	20	11	71	4	13
Almedia CDP (part)	-	2	1	-	751	1	3	5	-	6
Espy CDP	3	-	1	-	1 398	12	2	17	1	4
Lightstreet CDP	-	1	-	-	874	-	1	4	2	1
South Centre township	4	2	-	-	1 961	8	4	6	1	3
Almedia CDP (part)	1	-	-	-	295	1	-	1	-	-
Lime Ridge CDP	2	2	-	-	949	4	3	1	-	3
Stillwater borough	-	-	-	-	194	-	-	-	-	-
Sugarloaf township	-	1	-	-	877	2	5	1	-	1
Jamison City CDP	-	-	-	-	102	-	-	-	-	-
Crawford County	220	225	81	13	88 309	1 711	448	369	42	232
Athens township	-	4	-	-	766	4	9	-	-	-
Beaver township	1	4	2	2	891	9	7	5	-	1
Bloomfield township	3	4	3	-	2 044	8	5	4	-	1
Canadohta Lake CDP	2	-	2	-	570	3	-	3	-	-
Lincolnville CDP	-	-	-	-	112	-	-	-	-	-
Riceville CDP	-	-	-	-	82	-	-	-	-	-
Blooming Valley borough	1	-	-	-	375	4	-	-	-	-
Cambridge township	2	8	6	-	1 476	2	9	13	-	5
Cambridge Springs borough	1	4	1	-	2 055	293	16	7	-	6
Centerville borough	-	-	2	-	246	-	-	3	-	-
Cochranton borough	4	-	-	-	1 139	10	1	3	-	1
Conneaut township	-	9	6	-	1 547	2	10	6	-	2
Pymatuning North CDP (part)	-	-	-	-	176	-	-	-	-	-
Conneaut Lake borough	-	2	-	-	690	1	3	15	1	1
Conneautville borough	3	1	3	-	842	5	3	4	-	1
Cussewago township	2	7	2	-	1 578	11	10	3	-	15
East Fairfield township	-	2	2	-	845	2	2	3	-	-
East Fallowfield township	2	4	-	-	1 407	21	20	1	-	2
Atlantic CDP	-	-	-	-	43	-	-	-	-	-
East Mead township	-	10	-	-	1 480	3	14	4	1	2
Fairfield township	1	-	-	-	1 098	3	2	1	1	-
Greenwood township	2	-	-	-	1 479	5	-	3	1	2
Geneva CDP	-	-	-	-	115	-	-	-	-	-
Hayfield township	3	8	-	-	3 075	5	14	7	-	3
Hydetown borough	-	-	-	-	600	-	-	5	-	-
Linesville borough	4	5	1	-	1 136	12	13	4	-	3
Meadville city	125	43	17	6	12 819	825	78	119	18	87
North Shenango township	-	6	-	-	1 381	3	9	1	1	2
Pymatuning Central CDP (part)	-	4	-	-	1 115	3	6	1	1	2
Oil Creek township	2	3	-	-	1 864	6	11	-	-	5
Pine township	1	2	-	-	514	8	9	1	-	4
Pymatuning North CDP (part)	1	1	-	-	146	4	1	-	-	-
Randolph township	2	2	-	-	1 824	9	4	5	-	-
Guys Mills CDP	-	-	-	-	132	-	-	1	-	-
Richmond township	2	1	-	-	1 376	4	1	1	-	2

Table 5. **Population for Selected Categories of Race: 2000**—Con.

[For information on confidentiality protection, nonsampling error, and definitions, see text]

State County County Subdivision Place	Selected combinations of two races				Race alone or in combination with one or more other races					
	White; Black or African American	White; American Indian and Alaska Native	White; Asian	Black or African American; American Indian and Alaska Native	White	Black or African American	American Indian and Alaska Native	Asian	Native Hawaiian and Other Pacific Islander	Some other race
Crawford County—Con.										
Rockdale township	1	-	3	-	1 330	12	1	9	-	5
Rome township	-	5	-	-	1 737	1	11	-	-	2
Sadsbury township	1	4	1	-	2 932	3	6	4	2	5
Conneaut Lakeshore CDP (part)	-	3	1	-	1 780	1	3	4	1	4
Saegertown borough	1	5	4	-	1 029	30	10	9	2	8
South Shenango township	2	9	4	1	2 030	6	17	10	-	-
Pymatuning Central CDP (part)	2	3	-	1	1 087	6	7	2	-	-
Pymatuning South CDP (part)	-	-	-	-	201	-	3	1	-	-
Sparta township	-	7	-	-	1 735	5	7	-	-	2
Spartansburg borough	-	-	-	-	333	-	-	-	-	-
Spring township	3	7	4	-	1 557	9	8	8	1	3
Springboro borough	-	-	-	-	473	17	1	-	-	-
Steuben township	2	2	-	-	896	6	3	3	3	1
Summerhill township	1	1	-	-	1 340	8	4	-	-	2
Summit township	2	1	1	-	2 168	3	5	4	-	2
Conneaut Lakeshore CDP (part)	2	-	1	-	716	3	-	2	-	2
Harmonsburg CDP	-	-	-	-	354	-	2	-	-	-
Titusville city	7	12	7	1	6 030	84	32	24	1	11
Townville borough	-	1	-	-	304	-	1	1	-	1
Troy township	1	6	-	-	1 331	5	8	2	-	-
Union township	2	-	-	-	1 036	7	4	3	-	5
Venango borough	-	3	-	-	281	7	3	-	-	-
Venango township	4	3	-	-	934	19	5	1	5	1
Vernon township	10	6	5	1	5 387	69	25	34	3	17
Fredericksburg CDP	5	1	-	-	1 108	30	3	6	1	2
Wayne township	1	-	1	-	1 555	1	-	1	2	2
West Fallowfield township	1	11	3	-	654	2	13	4	-	1
Adamsville CDP	-	-	-	-	117	-	-	-	-	-
Hartstown CDP	1	4	-	-	243	1	6	-	-	1
West Mead township	12	5	3	2	5 072	124	19	32	-	11
West Shenango township	-	2	-	-	541	-	2	-	-	-
Pymatuning South CDP (part)	-	1	-	-	262	-	1	-	-	-
Woodcock borough	-	-	-	-	143	-	-	-	-	3
Woodcock township	8	6	-	-	2 934	38	13	2	-	5
Cumberland County	503	360	435	29	203 590	5 766	768	4 192	165	1 458
Camp Hill borough	8	17	18	-	7 403	38	34	192	2	38
Carlisle borough	131	29	41	6	16 250	1 428	84	353	15	186
Cooke township	-	1	-	-	116	-	1	-	-	1
Dickinson township	2	2	3	1	4 643	30	16	22	1	20
East Pennsboro township	72	21	31	1	17 359	358	57	509	14	240
Enola CDP	28	10	7	-	5 487	83	25	59	1	69
Hampden township	24	32	69	6	22 860	250	79	1 000	23	144
Hopewell township	3	8	2	-	2 066	18	8	13	1	3
Lemoyne borough	3	13	9	-	3 893	27	16	63	1	34
Lower Allen township	25	21	27	3	15 063	1 925	49	369	13	155
Lower Allen CDP	13	9	4	2	6 283	185	18	131	4	44
Lower Frankford township	-	5	-	-	1 805	-	17	2	-	7
Lower Mifflin township	6	4	-	-	1 610	15	4	-	-	1
Mechanicsburg borough	18	28	21	-	8 858	67	37	137	1	47
Middlesex township	11	23	24	-	6 471	115	33	85	9	39
Schlusser CDP (part)	-	-	-	-	209	1	2	5	-	5
Monroe township	4	5	12	-	5 481	20	7	48	7	5
Mount Holly Springs borough	4	1	-	-	1 891	21	4	10	2	7
Newburg borough	-	1	-	-	362	-	11	-	-	-
New Cumberland borough	17	17	10	-	7 207	65	26	65	7	48
Newville borough	12	6	-	-	1 346	24	9	-	-	7
North Middleton township	35	16	27	4	9 582	397	46	197	16	77
Schlusser CDP (part)	14	10	9	2	4 217	181	28	111	10	36
North Newton township	-	2	2	-	2 145	12	2	12	-	13
Penn township	4	5	3	-	2 771	19	17	10	1	19
Shippensburg borough (part)	14	5	13	7	4 214	188	18	62	1	27
Shippensburg township	10	3	14	-	4 258	184	7	68	9	28
Shiremanstown borough	3	1	5	-	1 465	12	2	47	-	16
Silver Spring township	12	21	22	-	10 260	61	33	271	8	53
New Kingstown CDP	-	-	4	-	511	2	6	12	-	12
Southampton township	8	15	7	-	4 728	33	26	25	2	17
South Middleton township	35	20	15	-	12 663	129	35	147	14	60
Boiling Springs CDP	8	-	3	-	2 726	26	3	21	5	3
South Newton township	-	-	-	-	1 280	3	2	4	-	3
Upper Allen township	22	20	42	1	14 760	238	50	316	14	118
Upper Frankford township	-	6	-	-	1 779	11	10	13	-	7
Upper Mifflin township	1	9	-	-	1 338	6	12	1	-	-
West Pennsboro township	5	3	11	-	5 217	21	11	29	2	7
Plainfield CDP	-	2	2	-	376	-	2	2	-	-
Wormleysburg borough	14	-	7	-	2 446	51	5	122	2	31
Dauphin County	1 875	405	400	254	197 910	45 454	1 309	5 666	218	6 324
Berrysburg borough	-	-	-	-	351	2	1	-	-	-
Conewago township	7	4	6	-	2 799	31	5	19	6	10
Dauphin borough	-	-	8	-	767	-	-	13	-	1
Derry township	48	40	56	7	19 935	433	72	913	13	174
Hershey CDP	34	28	31	6	11 781	326	46	664	9	126
East Hanover township	20	20	4	-	5 215	59	29	28	-	49
Elizabethville borough	2	4	-	-	1 325	6	4	15	-	7
Gratz borough	-	1	-	-	674	-	1	-	-	2
Halifax borough	3	3	-	-	870	3	3	4	-	4
Halifax township	-	4	9	-	3 291	11	5	27	-	13
Harrisburg city	727	73	57	145	16 782	28 123	519	1 573	95	3 821
Highspire borough	29	4	2	-	2 405	256	8	31	2	76
Hummelstown borough	8	6	2	-	4 262	30	13	53	5	44
Jackson township	1	4	-	-	1 701	7	6	1	-	18
Jefferson township	-	-	1	-	327	-	-	1	-	1
Londonderry township	21	11	7	-	5 151	64	20	30	4	16
Lower Paxton township	234	62	60	28	38 931	4 022	160	1 317	22	618

Table 5. **Population for Selected Categories of Race: 2000**—Con.

[For information on confidentiality protection, nonsampling error, and definitions, see text]

State County County Subdivision Place	Selected combinations of two races				Race alone or in combination with one or more other races					
	White; Black or African American	White; American Indian and Alaska Native	White; Asian	Black or African American; American Indian and Alaska Native	White	Black or African American	American Indian and Alaska Native	Asian	Native Hawaiian and Other Pacific Islander	Some other race
Dauphin County—Con.										
Lower Paxton township—Con.										
Colonial Park CDP	79	19	20	16	11 209	1 408	54	547	4	265
Linglestown CDP	23	2	4	2	6 146	168	13	112	1	20
Paxtonia CDP	25	15	9	-	4 795	323	23	135	3	52
Progress CDP (part)	22	3	2	3	1 755	288	11	45	4	39
Lower Swatara township	27	10	18	4	7 714	286	23	150	4	68
Lykens borough	1	7	3	-	1 904	12	11	22	-	8
Lykens township	1	5	-	-	1 092	4	5	-	-	1
Middle Paxton township	5	10	5	-	4 754	24	24	34	6	28
Middletown borough	112	23	12	4	8 388	809	61	66	8	121
Mifflin township	-	-	-	-	652	8	1	-	1	1
Millersburg borough	3	2	-	-	2 532	9	5	13	2	9
Paxtang borough	12	4	2	3	1 414	117	10	26	-	32
Penbrook borough	69	11	2	3	2 443	544	22	69	-	82
Pillow borough	-	1	-	-	304	-	1	-	-	-
Reed township	2	-	-	-	177	3	-	1	1	3
Royalton borough	5	9	-	-	934	10	12	13	-	9
Rush township	-	-	-	-	175	4	-	-	-	1
South Hanover township	8	2	11	1	4 713	28	20	57	5	10
Steelton borough	117	12	12	11	3 811	1 983	43	60	5	183
Susquehanna township	199	24	62	24	16 872	4 516	94	561	12	315
Progress CDP (part)	100	8	27	11	5 701	1 715	36	176	5	130
Swatara township	197	34	46	23	18 087	3 915	96	460	21	564
Bressler-Enhaut-Oberlin CDP	25	2	6	1	2 365	408	9	14	5	66
Lawnton CDP	51	5	10	4	3 110	607	13	79	1	66
Rutherford CDP	33	5	9	1	3 440	345	10	77	3	53
Upper Paxton township	1	1	2	-	3 894	17	6	13	-	8
Washington township	2	-	4	-	2 022	19	1	9	3	7
Wayne township	4	1	-	-	1 179	5	3	4	1	-
West Hanover township	4	6	5	-	6 353	79	8	71	2	14
Skyline View CDP	1	3	4	-	2 249	26	3	34	1	5
Wiconisco township	1	1	-	1	1 157	6	7	5	-	-
Williams township	1	3	4	-	1 127	3	6	4	-	5
Williamstown borough	4	3	-	-	1 426	6	4	3	-	1
Delaware County	1 425	722	1 097	445	447 274	83 127	2 177	19 917	355	5 157
Aldan borough	12	6	5	-	4 054	199	14	65	1	12
Aston township	13	41	29	4	15 770	265	57	166	7	69
Village Green-Green Ridge CDP	7	18	15	3	8 131	63	25	84	4	34
Bethel township	13	4	10	1	6 100	156	9	166	1	30
Brookhaven borough	12	11	6	-	7 682	177	20	106	1	49
Chadds Ford township	3	2	3	-	3 030	38	6	92	-	16
Chester city	140	29	24	82	7 262	28 329	225	308	27	1 311
Chester township	39	2	4	14	1 108	3 464	37	33	4	69
Chester Township CDP	39	2	4	14	1 108	3 464	37	33	4	69
Chester Heights borough	3	1	6	1	2 358	61	4	59	3	37
Clifton Heights borough	11	6	10	9	6 430	229	19	114	5	47
Collingdale borough	32	38	6	6	8 057	449	71	158	9	33
Colwyn borough	33	3	1	17	1 091	1 349	26	33	1	43
Concord township	3	17	18	3	9 579	110	29	244	1	43
Darby borough	67	17	7	20	3 873	6 338	58	111	19	127
Darby township	21	2	6	16	6 032	3 555	37	36	9	36
Darby Township CDP	21	2	6	16	6 032	3 555	37	36	9	36
East Lansdowne borough	12	2	7	3	1 879	554	7	163	-	32
Eddystone borough	6	13	-	-	2 364	49	21	12	-	29
Edgmont township	7	6	7	4	3 581	214	17	123	5	35
Folcroft borough	17	7	6	1	6 597	306	17	78	2	42
Glenolden borough	8	21	22	3	6 967	320	27	204	3	37
Haverford township	65	59	87	17	45 907	1 179	152	1 463	31	204
Ardmore CDP (part)	14	4	18	-	4 812	275	11	143	2	39
Lansdowne borough	62	24	45	38	8 491	2 241	84	389	4	116
Lower Chichester township	12	7	4	-	3 491	88	13	18	-	15
Linwood CDP	11	7	4	-	3 286	75	13	18	-	15
Marcus Hook borough	22	10	1	-	2 159	149	13	18	1	21
Marple township	22	15	46	4	22 104	291	42	1 364	15	62
Broomall CDP	8	9	18	1	10 149	81	23	815	5	32
Media borough	33	7	16	14	4 565	855	42	130	2	60
Middletown township	34	10	30	7	15 245	551	32	319	7	42
Lima CDP	5	-	-	2	3 044	153	3	32	-	-
Millbourne borough	1	-	2	1	214	166	10	540	-	55
Morton borough	6	1	10	6	1 923	684	15	120	1	16
Nether Providence township	27	30	30	6	12 246	868	53	357	7	78
Nether Providence Township CDP	27	30	30	6	12 246	868	53	357	7	78
Newtown township	14	9	24	1	11 319	102	25	302	1	36
Norwood borough	7	2	9	-	5 863	73	5	51	-	17
Parkside borough	9	1	-	-	2 186	64	5	13	1	16
Prospect Park borough	15	13	10	4	6 341	117	27	129	4	37
Radnor township	52	24	106	12	27 912	1 067	101	1 910	13	241
Radnor Township CDP	52	24	106	12	27 912	1 067	101	1 910	13	241
Ridley township	64	36	47	11	28 836	1 415	78	568	23	130
Folsom CDP	11	5	9	4	7 822	166	11	98	-	15
Woodlyn CDP	33	21	12	6	8 927	976	50	134	12	71
Ridley Park borough	10	8	15	-	7 023	56	14	124	10	26
Rose Valley borough	1	3	1	-	905	20	4	17	-	7
Rutledge borough	3	2	2	-	837	17	3	10	-	-
Sharon Hill borough	32	10	5	11	3 965	1 415	32	103	8	64
Springfield township	31	21	31	-	22 979	213	41	513	8	60
Springfield CDP	31	21	31	-	22 979	213	41	513	8	60
Swarthmore borough	30	14	77	1	5 448	336	43	426	5	85
Thornbury township	12	8	7	3	4 624	2 231	28	106	5	159
Tinicum township	6	21	7	6	4 269	48	30	32	4	27
Tinicum Township CDP	6	21	7	6	4 269	48	30	32	4	27
Trainer borough	5	-	6	-	1 701	181	2	9	-	27
Upland borough	24	6	2	1	2 339	620	17	12	-	39
Upper Chichester township	33	40	27	14	14 624	1 834	97	379	7	111

Table 5. **Population for Selected Categories of Race: 2000**—Con.

[For information on confidentiality protection, nonsampling error, and definitions, see text]

State County County Subdivision Place	Selected combinations of two races				Race alone or in combination with one or more other races					
	White; Black or African American	White; American Indian and Alaska Native	White; Asian	Black or African American; American Indian and Alaska Native	White	Black or African American	American Indian and Alaska Native	Asian	Native Hawaiian and Other Pacific Islander	Some other race
Delaware County—Con.										
Upper Chichester township—Con.										
Boothwyn CDP	7	13	10	2	4 759	341	20	98	2	40
Upper Darby township	255	95	245	55	64 278	9 911	343	7 731	83	1 137
Drexel Hill CDP	51	21	46	4	27 511	660	71	1 201	14	152
Upper Providence township	24	9	22	1	9 727	442	21	352	1	59
Upper Providence Township CDP	24	9	22	1	9 727	442	21	352	1	59
Yeadon borough	62	9	6	48	1 939	9 731	104	141	16	113
Elk County	18	55	12	1	34 847	72	93	140	22	51
Benezette township	-	-	-	-	219	-	-	8	-	-
Fox township	4	-	1	-	3 724	6	3	4	-	4
Highland township	-	-	-	-	507	1	1	-	-	-
Horton township	-	3	-	1	1 565	3	7	3	1	1
Jay township	-	5	-	-	2 091	1	6	1	1	-
Johnsonburg borough	3	3	1	-	2 975	4	15	12	1	6
Jones township	2	-	-	-	1 716	3	2	-	-	3
Millstone township	-	4	-	-	94	-	5	-	-	-
Ridgway borough	2	7	4	-	4 541	10	9	36	-	12
Ridgway township	1	7	1	-	2 791	5	8	4	-	3
St. Marys city	6	26	5	-	14 364	39	37	72	17	22
Spring Creek township	-	-	-	-	260	-	-	-	2	-
Erie County	1 285	591	319	120	258 388	18 910	1 331	2 417	184	3 330
Albion borough	-	3	1	1	1 585	9	9	7	-	2
Amity township	-	-	-	-	1 135	1	-	-	-	7
Concord township	-	5	3	-	1 348	2	5	13	-	2
Conneaut township	5	8	2	-	2 885	993	26	17	1	4
Corry city	9	24	7	1	6 769	35	55	27	9	21
Cranesville borough	2	-	1	-	598	2	-	3	-	-
Edinboro borough	12	12	12	9	6 465	334	36	130	6	50
Elgin borough	-	1	-	-	236	-	1	-	-	-
Elk Creek township	-	7	1	-	1 785	10	15	2	1	11
Erie city	1 006	263	144	103	85 647	16 055	688	1 023	113	2 705
Fairview township	17	11	14	-	10 005	71	20	73	1	25
Avonia CDP	-	4	-	-	1 318	3	4	9	-	4
Franklin township	1	5	-	-	1 603	3	5	3	1	2
Girard borough	4	2	-	-	3 130	16	11	7	1	7
Girard township	7	13	1	-	5 100	17	21	11	2	4
Greene township	3	2	-	-	4 744	13	17	3	-	12
Greenfield township	1	11	-	-	1 885	17	15	2	3	5
Harborcreek township	32	14	8	2	14 870	221	31	91	5	37
Northwest Harborcreek CDP	20	1	3	1	8 466	142	10	56	1	18
Lake City borough	6	2	-	-	2 803	8	2	4	-	7
Lawrence Park township	6	4	4	-	4 008	29	5	13	2	7
Lawrence Park CDP	6	4	4	-	4 008	29	5	13	2	7
LeBoeuf township	1	3	4	-	1 659	17	5	6	-	1
McKean borough	-	1	-	-	388	1	1	-	-	-
McKean township	9	10	-	-	4 557	36	29	5	-	14
Millcreek township	92	62	81	-	50 622	685	123	809	27	218
Mill Village borough	1	1	-	-	407	2	1	-	-	4
North East borough	7	14	1	1	4 528	46	19	5	-	40
North East township	8	13	4	-	7 577	82	22	40	7	27
Platea borough	1	2	-	-	468	3	2	-	-	5
Springfield township	10	9	-	-	3 331	34	16	10	-	16
Summit township	10	10	1	-	5 464	45	21	16	1	20
Union township	-	2	-	-	1 661	1	2	-	-	1
Union City borough	2	11	3	1	3 409	10	25	31	2	10
Venango township	4	1	2	-	2 263	6	3	12	-	2
Washington township	10	13	9	2	4 487	28	27	18	-	18
Waterford borough	2	4	1	-	1 439	6	7	2	-	3
Waterford township	6	21	10	-	3 865	12	23	13	-	7
Wattsburg borough	-	-	-	-	377	-	-	-	-	2
Wayne township	-	4	2	-	1 745	9	9	8	-	12
Wesleyville borough	11	23	3	-	3 540	51	34	13	2	22
Fayette County	455	252	83	53	142 644	5 815	505	433	63	334
Belle Vernon borough	3	4	-	-	1 176	29	5	5	1	7
Brownsville borough	36	11	-	5	2 468	361	19	2	-	17
Brownsville township	3	-	-	1	733	34	1	1	1	4
Bullskin township	4	1	4	-	7 746	9	8	17	3	14
Connellsville city	29	16	9	6	8 721	402	38	42	10	22
Connellsville township	2	-	2	-	2 465	17	-	4	-	2
Dawson borough	-	-	-	-	450	1	-	-	-	-
Dunbar borough	1	-	1	-	1 212	6	1	2	-	-
Dunbar township	16	15	4	-	7 419	133	24	20	-	9
Everson borough	3	-	-	-	812	32	-	1	-	-
Fairchance borough	14	4	2	7	2 103	81	13	4	-	-
Fayette City borough	3	1	-	-	713	4	1	-	-	-
Franklin township	2	4	-	-	2 593	26	8	1	-	12
Georges township	14	17	6	2	6 666	86	30	9	8	10
German township	22	5	-	3	5 169	429	19	4	2	6
Henry Clay township	1	-	-	-	1 975	2	7	2	-	1
Jefferson township	3	2	1	2	2 214	40	5	8	-	7
Grindstone-Rowes Run CDP (part)	-	-	-	1	311	23	1	-	-	1
Lower Tyrone township	-	-	-	-	1 166	4	1	-	-	2
Luzerne township	14	27	5	4	4 492	195	36	10	-	5
Hiller CDP	8	7	2	1	1 146	94	9	3	-	3
Markleysburg borough	-	-	-	-	277	5	-	-	-	-
Masontown borough	6	5	2	5	3 381	216	18	3	-	14
Menallen township	14	13	3	-	4 488	161	20	8	-	9
New Salem-Buffington CDP	-	-	-	-	753	53	2	-	-	-
Newell borough	-	-	-	-	550	1	-	-	-	-
Nicholson township	1	10	1	-	1 972	15	14	9	-	2
North Union township	38	15	5	-	13 690	415	35	49	4	30
East Uniontown CDP (part)	3	2	-	-	2 358	94	3	7	-	13

Table 5. **Population for Selected Categories of Race: 2000**—Con.

[For information on confidentiality protection, nonsampling error, and definitions, see text]

State County County Subdivision Place	Selected combinations of two races				Race alone or in combination with one or more other races					
	White; Black or African American	White; American Indian and Alaska Native	White; Asian	Black or African American; American Indian and Alaska Native	White	Black or African American	American Indian and Alaska Native	Asian	Native Hawaiian and Other Pacific Islander	Some other race
Fayette County—Con.										
North Union township—Con.										
Hopwood CDP (part)	-	-	-	-	644	6	-	-	1	-
Oliver CDP	18	2	1	-	2 696	221	10	17	1	3
Ohiopyle borough	-	-	-	-	77	-	-	-	-	-
Perry township	4	7	-	3	2 689	92	13	4	-	3
Perryopolis borough	1	2	4	-	1 757	3	2	9	-	-
Point Marion borough	1	7	1	-	1 331	2	9	1	-	1
Redstone township	54	13	-	1	5 845	573	24	7	4	22
Grindstone-Rowes Run CDP (part)	5	-	-	-	783	18	1	-	1	9
Republic CDP	15	8	-	-	1 289	113	12	-	-	8
Saltlick township	-	16	-	-	3 710	-	17	4	-	5
Seven Springs borough (part)	-	-	-	-	1	-	-	-	-	-
Smithfield borough	-	-	-	-	851	2	-	-	1	-
South Connellsville borough	4	-	1	-	2 247	35	1	1	3	7
South Union township	48	8	7	3	10 842	430	27	105	11	27
East Uniontown CDP (part)	3	-	-	-	219	80	-	-	-	1
Hopwood CDP (part)	5	-	-	-	1 340	11	2	5	-	3
Leith-Hatfield CDP	8	2	1	2	2 749	30	7	45	4	6
Springfield township	1	15	-	-	3 102	1	22	1	4	6
Springhill township	6	4	3	-	2 930	38	16	6	2	4
Stewart township	-	3	-	-	742	1	3	-	-	-
Uniontown city	96	17	17	11	10 609	1 822	46	72	5	65
Upper Tyrone township	5	5	-	-	2 223	23	6	1	1	-
Vanderbilt borough	-	-	-	-	534	19	-	-	-	-
Washington township	2	2	-	-	4 378	61	12	10	-	10
Lynnwood-Pricedale CDP (part)	-	-	-	-	960	-	3	2	-	2
Wharton township	4	3	5	-	4 125	9	4	11	3	11
Forest County	3	18	5	-	4 773	113	40	12	1	37
Barnett township	-	-	-	-	347	-	2	-	-	-
Green township	-	4	-	-	396	-	5	-	-	-
Harmony township	-	3	-	-	508	-	6	-	-	1
Hickory township	-	1	2	-	518	1	5	4	-	-
Howe township	-	-	-	-	275	102	4	3	1	34
Jenks township	-	7	2	-	1 250	5	12	3	-	1
Kingsley township	3	-	-	-	257	4	2	-	-	1
Tionesta borough	-	1	-	-	614	-	1	1	-	-
Tionesta township	-	2	1	-	608	1	3	1	-	-
Franklin County	409	228	151	14	124 286	3 536	481	928	87	1 187
Antrim township	17	13	24	2	12 306	122	50	61	-	39
Chambersburg borough	144	60	28	3	15 738	1 523	103	195	20	627
Fannett township	1	1	-	-	2 343	17	1	4	-	8
Greencastle borough	11	4	1	-	3 623	62	11	28	5	21
Greene township	24	21	7	-	11 922	221	33	99	16	87
Fayetteville CDP (part)	2	2	1	-	865	26	3	4	-	2
Guilford CDP (part)	1	-	-	-	106	2	-	4	-	4
Guilford township	59	26	17	4	12 701	309	65	101	4	81
Fayetteville CDP (part)	16	1	5	2	1 820	60	10	11	-	13
Guilford CDP (part)	9	5	4	-	1 671	41	5	20	1	7
Hamilton township	37	7	14	-	8 583	280	22	88	10	69
Letterkenny township	1	1	-	-	2 036	29	3	2	-	6
Lurgan township	4	6	-	-	1 999	6	7	4	1	7
Mercersburg borough	2	2	1	-	1 423	102	2	10	-	8
Metal township	1	-	-	-	1 708	7	-	3	-	6
Mont Alto borough	1	1	1	-	1 329	14	3	13	1	1
Montgomery township	3	2	4	-	4 920	15	8	7	-	8
Orrstown borough	-	-	-	-	230	-	-	-	-	1
Peters township	7	10	4	2	4 179	49	15	10	-	24
Quincy township	9	4	4	-	5 634	144	22	36	8	52
St. Thomas township	11	11	4	-	5 689	53	26	23	2	20
Shippensburg borough (part)	1	-	2	-	1 085	26	-	8	-	3
Southampton township	21	19	11	-	5 992	115	28	47	7	13
Warren township	-	3	-	-	332	1	3	-	-	2
Washington township	17	17	17	1	11 275	136	37	125	7	39
Rouzerville CDP	3	5	-	-	852	10	7	-	-	1
Wayne Heights CDP	2	-	7	-	1 746	23	1	44	-	2
Waynesboro borough	38	20	12	2	9 239	305	42	64	6	65
Fulton County	21	57	6	3	14 111	118	89	24	9	15
Ayr township	6	11	-	-	1 950	27	16	5	2	2
Belfast township	2	2	-	-	1 339	2	3	1	-	1
Bethel township	1	3	-	1	1 406	6	8	2	4	6
Brush Creek township	-	10	1	-	729	-	11	1	-	1
Dublin township	-	-	-	-	1 270	6	-	1	-	-
Licking Creek township	1	9	2	-	1 526	1	11	5	-	1
McConnellsburg borough	10	3	2	2	1 058	21	7	5	3	-
Taylor township	-	3	-	-	1 229	1	9	-	-	1
Thompson township	-	-	-	-	996	1	-	1	-	-
Todd township	1	5	1	-	1 427	52	12	3	-	3
Union township	-	4	-	-	633	1	4	-	-	-
Valley-Hi borough	-	-	-	-	20	-	-	-	-	-
Wells township	-	7	-	-	528	-	8	-	-	-
Greene County	22	129	33	3	38 894	1 622	206	136	24	54
Aleppo township	-	-	-	-	596	-	1	-	-	1
Carmichaels borough	-	10	-	-	556	-	10	-	-	-
Center township	-	10	1	-	1 390	3	12	2	-	3
Clarksville borough	-	-	-	-	225	3	1	-	5	-
Cumberland township	2	26	9	-	6 525	24	45	19	11	11
Fairdale CDP	-	10	4	-	1 945	2	16	5	-	2
Nemacolin CDP	-	5	-	-	1 024	9	11	5	6	6
Dunkard township	3	6	4	-	2 345	11	7	10	-	-
Franklin township	6	11	3	-	6 261	1 380	19	48	1	14
Morrisville CDP	1	-	-	-	1 412	9	1	21	1	-

Table 5. **Population for Selected Categories of Race: 2000**—Con.

[For information on confidentiality protection, nonsampling error, and definitions, see text]

State County County Subdivision Place	Selected combinations of two races				Race alone or in combination with one or more other races					
	White; Black or African American	White; American Indian and Alaska Native	White; Asian	Black or African American; American Indian and Alaska Native	White	Black or African American	American Indian and Alaska Native	Asian	Native Hawaiian and Other Pacific Islander	Some other race
Greene County—Con.										
Freeport township	-	1	-	-	301	-	2	-	-	-
Gilmore township	-	-	-	-	295	-	-	-	1	-
Gray township	-	1	1	-	236	-	1	1	-	-
Greene township	-	3	1	-	441	1	5	2	-	-
Greensboro borough	-	-	2	-	293	-	-	4	-	-
Jackson township	-	4	-	1	514	1	5	-	1	-
Jefferson borough	1	-	-	-	336	2	-	-	-	-
Jefferson township	-	7	-	1	2 442	72	17	7	-	1
Monongahela township	-	3	2	-	1 705	4	5	4	-	1
Morgan township	1	7	3	1	2 578	14	14	5	-	2
Morris township	-	1	-	-	1 027	12	2	-	-	-
Perry township	2	6	2	-	1 714	5	11	2	-	-
Rices Landing borough	3	1	-	-	440	6	1	-	-	-
Richhill township	-	9	-	-	1 060	2	10	-	-	4
Springhill township	-	4	-	-	474	-	6	-	-	-
Washington township	1	5	1	-	1 101	4	6	2	-	3
Wayne township	-	1	-	-	1 214	4	5	1	-	2
Waynesburg borough	3	10	2	-	4 077	73	14	26	5	12
Whiteley township	-	3	2	-	748	1	7	3	-	-
Huntingdon County	104	63	52	1	42 881	2 456	116	156	11	322
Alexandria borough	-	-	-	-	388	-	-	6	4	3
Barree township	-	1	-	-	460	-	1	-	-	-
Birmingham borough	-	-	-	-	88	-	-	1	-	2
Brady township	3	4	1	-	1 031	4	6	2	-	2
Broad Top City borough	-	-	-	-	384	-	-	-	-	-
Carbon township	-	1	-	1	420	5	3	2	-	-
Cass township	-	-	-	-	1 059	-	2	-	2	1
Cassville borough	-	-	-	-	152	-	-	-	-	-
Clay township	-	1	3	-	917	1	1	4	-	3
Coalmont borough	-	-	-	-	128	-	-	-	-	-
Cromwell township	4	1	-	-	1 624	10	2	1	-	1
Dublin township	2	6	-	-	1 273	6	8	-	-	2
Dudley borough	-	-	-	-	192	-	-	-	-	-
Franklin township	-	-	-	-	441	1	-	-	-	6
Henderson township	-	2	1	-	959	9	3	6	-	-
Hopewell township	1	3	-	-	584	1	6	-	-	-
Huntingdon borough	29	11	24	-	6 744	126	23	68	2	32
Jackson township	4	-	-	-	876	5	-	1	-	9
Juniata township	-	-	3	-	550	-	3	3	-	-
Lincoln township	-	-	-	-	318	1	-	-	-	-
Logan township	1	2	-	-	690	12	3	1	-	-
Mapleton borough	-	6	-	-	470	2	6	-	1	2
Marklesburg borough	-	-	-	-	216	-	-	-	-	2
Mill Creek borough	2	-	-	-	350	3	-	-	-	-
Miller township	-	-	-	-	511	3	-	-	-	-
Morris township	1	-	-	-	407	1	-	-	-	9
Mount Union borough	37	7	2	-	2 216	319	10	3	-	12
Oneida township	-	-	-	-	1 111	8	1	9	-	1
Orbisonia borough	-	2	-	-	423	1	3	-	-	-
Penn township	-	-	1	-	1 047	1	-	1	-	7
Petersburg borough	1	-	-	-	454	1	1	-	-	-
Porter township	1	2	-	-	1 906	5	2	2	-	5
Rockhill Furnace borough	-	-	-	-	411	-	-	-	-	3
Saltillo borough	-	-	1	-	341	2	-	1	-	-
Shade Gap borough	-	-	-	-	95	2	-	-	-	-
Shirley township	7	1	4	-	2 500	23	4	11	-	-
Shirleysburg borough	-	-	-	-	137	-	2	-	-	1
Smithfield township	3	-	4	-	2 456	1 869	8	18	-	208
Springfield township	-	4	-	-	612	-	4	-	-	-
Spruce Creek township	-	-	-	-	263	-	-	-	-	-
Tell township	-	-	-	-	648	-	-	-	-	-
Three Springs borough	-	3	-	-	445	-	3	-	-	-
Todd township	1	2	2	-	989	15	3	2	-	-
Union township	2	1	1	-	1 000	4	1	3	2	4
Walker township	4	1	5	-	1 731	12	2	9	-	3
Warriors Mark township	1	-	-	-	1 630	4	1	1	-	-
West township	-	-	-	-	524	-	1	1	-	2
Wood township	-	2	-	-	710	-	3	-	-	2
Indiana County	136	133	95	9	87 277	1 577	225	780	29	250
Armagh borough	-	-	-	-	131	-	-	-	-	-
Armstrong township	6	2	5	-	3 060	18	3	14	2	9
Jacksonville CDP (part)	-	-	-	-	34	-	-	-	-	-
Banks township	-	3	-	-	989	-	4	4	-	8
Black Lick township	-	5	1	-	1 316	-	5	1	1	2
Jacksonville CDP (part)	-	-	-	-	82	-	-	-	-	-
Blairsville borough	6	3	4	-	3 469	118	7	29	1	6
Brush Valley township	1	3	-	-	1 876	3	4	3	-	1
Buffington township	1	-	-	-	1 270	2	4	-	-	1
Burrell township	4	8	-	-	3 679	63	11	1	-	6
Black Lick CDP	-	1	-	-	1 408	26	3	1	-	3
Canoe township	-	-	1	-	1 669	-	-	1	-	1
Rossiter CDP	-	-	-	-	790	-	-	-	-	-
Center township	6	1	1	-	4 836	31	6	7	1	6
Lucerne Mines CDP	1	-	1	-	940	11	-	2	-	-
Cherryhill township	7	2	2	-	2 822	21	4	6	-	-
Cherry Tree borough	-	-	-	-	440	3	-	-	-	-
Clymer borough	-	2	-	-	1 542	-	5	1	-	1
Conemaugh township	1	9	1	-	2 431	2	10	5	1	3
Creekside borough	1	-	1	-	321	3	-	1	-	-
East Mahoning township	-	-	2	-	1 177	4	-	14	-	3
East Wheatfield township	1	8	4	-	2 597	2	12	7	2	2
Ernest borough	-	1	-	-	491	6	4	1	-	3
Glen Campbell borough	-	-	-	-	306	-	-	-	-	-

Table 5. **Population for Selected Categories of Race: 2000**—Con.

[For information on confidentiality protection, nonsampling error, and definitions, see text]

State County County Subdivision Place	Selected combinations of two races				Race alone or in combination with one or more other races					
	White; Black or African American	White; American Indian and Alaska Native	White; Asian	Black or African American; American Indian and Alaska Native	White	Black or African American	American Indian and Alaska Native	Asian	Native Hawaiian and Other Pacific Islander	Some other race
Indiana County—Con.										
Grant township	-	1	-	-	694	-	2	1	-	-
Green township	3	9	5	-	3 984	10	10	6	2	19
Commodore CDP	1	1	-	-	335	1	1	-	-	4
Dicksonville CDP (part)	2	-	-	-	431	2	-	-	2	-
Homer City borough	4	-	2	-	1 839	8	-	3	-	-
Indiana borough	35	8	34	4	13 744	825	29	324	7	106
Marion Center borough	-	-	-	-	451	-	-	-	-	-
Montgomery township	3	8	-	-	1 702	5	10	-	1	1
North Mahoning township	4	9	-	-	1 378	10	9	-	2	-
Pine township	8	6	-	-	2 136	10	8	-	-	-
Heilwood CDP	1	-	-	-	783	3	1	-	-	-
Plumville borough	-	3	1	-	341	-	4	1	-	-
Rayne township	3	5	3	-	3 278	11	6	8	1	1
Dicksonville CDP (part)	-	-	-	-	19	-	-	-	-	-
Saltsburg borough	-	-	-	-	947	2	1	3	-	2
Shelocta borough	-	1	-	-	124	3	1	-	-	-
Smicksburg borough	-	-	-	-	49	-	-	-	-	-
South Mahoning township	-	-	1	-	1 844	1	1	2	5	1
Washington township	3	8	-	-	1 800	7	8	1	1	-
West Mahoning township	-	1	-	-	1 122	3	3	1	-	-
West Wheatfield township	1	4	-	-	2 365	3	6	4	-	2
White township	38	17	27	5	13 326	395	38	330	2	64
Chevy Chase Heights CDP	11	2	1	-	1 357	138	5	18	-	10
Young township	-	6	-	-	1 731	8	10	1	-	2
Jacksonville CDP (part)	-	1	-	-	551	7	2	-	-	1
Jefferson County	29	117	26	-	45 662	95	199	126	8	58
Barnett township	-	1	-	-	272	-	1	-	-	-
Beaver township	1	2	-	-	540	2	3	2	-	-
Bell township	2	5	4	-	2 023	2	5	9	-	1
Big Run borough	-	3	-	-	679	-	7	-	-	3
Brockway borough	-	-	1	-	2 177	-	1	5	1	-
Brookville borough	3	15	-	-	4 181	14	19	30	-	7
Clover township	-	2	-	-	473	-	2	-	-	1
Corsica borough	-	2	-	-	351	-	2	3	-	-
Eldred township	-	5	-	-	1 274	-	7	1	-	-
Falls Creek borough (part)	1	1	-	-	936	1	3	1	-	1
Gaskill township	-	2	-	-	667	-	2	1	3	-
Heath township	1	1	-	-	159	1	1	1	-	-
Henderson township	-	5	-	-	1 720	1	10	-	1	-
Knox township	-	1	1	-	1 054	1	1	2	-	-
McCalmont township	1	5	3	-	1 062	3	5	3	-	4
Oliver township	1	-	-	-	1 107	4	10	4	-	5
Perry township	-	2	1	-	1 288	-	2	2	-	1
Pine Creek township	-	7	1	-	1 354	2	7	7	-	8
Polk township	1	3	-	-	285	7	4	3	1	-
Porter township	-	-	-	-	282	-	-	-	-	-
Punxsutawney borough	2	7	11	-	6 228	16	17	29	-	15
Reynoldsville borough	6	5	-	-	2 693	11	17	3	-	3
Ringgold township	-	2	-	-	762	-	2	1	-	1
Rose township	2	9	-	-	1 230	4	9	-	-	-
Snyder township	1	9	1	-	2 423	2	14	2	-	3
Summerville borough	-	7	-	-	522	-	10	-	-	-
Sykesville borough	-	2	-	-	1 241	3	4	-	-	-
Timblin borough	-	1	-	-	150	-	1	-	-	1
Union township	-	2	-	-	816	-	2	-	-	-
Warsaw township	1	1	2	-	1 333	1	10	6	-	-
Washington township	6	7	1	-	1 922	13	8	4	1	1
Winslow township	-	2	-	-	2 579	2	6	5	-	1
Worthville borough	-	-	-	-	85	4	4	-	-	-
Young township	-	1	-	-	1 794	1	3	2	1	2
Juniata County	13	31	11	1	22 474	110	72	84	49	162
Beale township	-	-	1	-	714	6	1	6	-	6
Delaware township	-	-	1	-	1 461	-	2	2	-	5
Fayette township	5	1	-	-	3 218	18	4	7	5	9
McAlisterville CDP	1	1	-	-	760	4	1	-	-	2
Fermanagh township	3	1	-	-	2 520	12	2	17	1	-
Greenwood township	-	3	-	-	543	4	3	1	-	-
Lack township	-	1	2	1	748	2	3	3	-	1
East Rutherford CDP (part)	-	-	-	-	23	-	-	-	-	-
Mifflin borough	-	-	-	-	587	-	8	6	4	31
Mifflintown borough	-	-	-	-	810	-	2	2	35	16
Milford township	2	3	-	-	1 697	9	7	16	-	56
Monroe township	2	5	-	-	2 032	9	6	-	-	2
Richfield CDP	1	5	-	-	458	1	5	-	-	1
Port Royal borough	-	3	-	-	938	13	9	4	1	16
Spruce Hill township	-	2	2	-	703	16	4	3	-	6
Susquehanna township	1	7	3	-	1 255	5	11	5	1	3
Thompsontown borough	-	-	-	-	708	-	1	2	-	-
Turbett township	-	2	-	-	816	1	2	-	-	2
Tuscarora township	-	2	1	-	1 151	2	5	4	2	-
East Rutherford CDP (part)	-	-	-	-	161	-	-	1	-	-
Walker township	-	1	1	-	2 573	13	2	6	-	9
Mexico CDP	-	1	-	-	276	3	1	-	-	-
Lackawanna County	482	258	212	35	207 422	3 445	527	1 883	60	1 467
Abington township	1	-	4	-	1 573	1	-	47	-	1
Archbald borough	5	26	7	-	6 178	23	36	20	1	5
Benton township	9	-	2	-	1 872	12	1	4	-	3
Blakely borough	17	4	3	-	6 938	47	8	40	-	36
Carbondale city	22	11	6	-	9 706	50	33	34	5	32
Carbondale township	-	-	-	-	1 007	-	-	-	-	1
Clarks Green borough	2	-	-	-	1 598	4	-	29	-	3
Clarks Summit borough	7	4	4	-	5 030	27	9	62	1	17

Table 5. **Population for Selected Categories of Race: 2000**—Con.

[For information on confidentiality protection, nonsampling error, and definitions, see text]

State County County Subdivision Place	Selected combinations of two races				Race alone or in combination with one or more other races					
	White; Black or African American	White; American Indian and Alaska Native	White; Asian	Black or African American; American Indian and Alaska Native	White	Black or African American	American Indian and Alaska Native	Asian	Native Hawaiian and Other Pacific Islander	Some other race
Lackawanna County—Con.										
Clifton township	1	1	1	-	1 119	5	3	12	-	3
Covington township	1	7	2	-	1 971	14	8	7	1	4
Dalton borough	3	1	-	-	1 288	3	2	6	-	1
Dickson City borough	8	4	5	1	6 152	28	9	22	-	19
Dunmore borough	14	9	9	1	13 842	89	19	77	3	40
Elmhurst township	-	-	-	-	837	1	-	-	-	-
Fell township	-	1	3	-	2 305	8	2	9	-	19
Glenburn township	3	3	-	-	1 191	4	6	15	1	6
Glenburn CDP	3	3	-	-	1 191	4	6	15	1	6
Greenfield township	1	3	-	-	1 970	12	7	6	-	2
Jefferson township	3	13	-	-	3 565	18	18	10	-	5
Mount Cobb CDP (part)	3	12	-	-	2 108	8	17	4	-	2
Jermyn borough	-	-	2	-	2 255	17	5	11	-	2
Jessup borough	3	5	8	-	4 682	17	5	24	7	12
La Plume township	2	-	2	-	586	5	-	15	-	1
Madison township	1	6	4	-	2 521	13	9	7	-	4
Mount Cobb CDP (part)	-	-	-	-	24	-	-	-	-	-
Mayfield borough	2	1	-	-	1 749	3	3	3	-	1
Moosic borough	6	3	2	1	5 515	24	7	31	-	15
Moscow borough	-	-	3	-	1 868	6	-	12	-	2
Newton township	-	-	1	-	2 672	7	3	13	-	5
North Abington township	-	5	4	-	757	5	6	21	-	2
Old Forge borough	6	9	3	-	8 736	21	13	37	-	17
Olyphant borough	8	10	5	-	4 927	32	11	25	2	6
Ransom township	1	1	-	-	1 420	3	6	-	-	2
Roaring Brook township	4	4	1	-	1 621	9	5	10	-	6
Scott township	3	10	3	-	4 871	36	11	24	3	11
Scranton city	320	95	101	26	72 200	2 744	236	961	34	1 125
South Abington township	11	6	19	5	8 360	80	15	215	1	21
Spring Brook township	-	3	3	1	2 343	16	10	12	-	1
Taylor borough	4	3	3	-	6 381	27	8	44	1	30
Thornhurst township	4	8	2	-	788	5	11	7	-	1
Throop borough	10	1	-	-	3 985	29	1	5	-	6
Vandling borough	-	1	-	-	732	-	1	6	-	-
West Abington township	-	-	-	-	311	-	-	-	-	-
Lancaster County	1 733	806	602	135	435 385	15 651	1 881	7 751	354	15 905
Adamstown borough (part)	1	-	-	-	1 193	2	-	3	-	5
Akron borough	5	5	5	-	3 927	27	14	62	2	41
Bart township	-	5	-	-	2 966	24	13	-	-	5
Brecknock township	4	5	26	-	6 588	29	16	79	6	31
Caernarvon township	1	1	5	-	4 240	23	5	17	-	3
Christiana borough	8	8	2	-	1 098	29	10	2	-	3
Clay township	8	15	4	-	5 107	19	17	47	4	26
Colerain township	5	4	3	-	3 214	28	5	7	-	32
Columbia borough	84	24	7	4	9 585	566	50	60	5	247
Conestoga township	4	9	4	-	3 707	22	15	12	11	11
Conoy township	4	5	-	-	3 047	5	9	5	2	11
Denver borough	10	1	3	-	3 248	38	2	36	1	32
Drumore township	-	7	-	3	2 224	9	12	2	-	8
Earl township	7	13	7	-	6 059	46	15	83	1	31
East Cocalico township	11	21	22	-	9 619	61	36	250	4	82
Reamstown CDP	2	10	8	-	3 371	16	22	93	1	45
East Donegal township	19	5	7	1	5 291	63	10	39	2	42
Maytown CDP	6	-	5	-	2 558	26	3	24	-	13
East Drumore township	4	3	-	1	3 487	23	6	5	3	24
East Earl township	2	15	8	-	5 656	36	18	29	6	17
East Hempfield township	41	30	40	4	20 153	395	67	599	2	380
Salunga-Landisville CDP (part)	9	5	2	-	2 863	44	6	60	-	21
East Lampeter township	34	17	14	7	12 602	345	44	411	14	313
Leacock-Leola-Bareville CDP (part)	-	-	-	-	-	-	-	-	-	-
East Petersburg borough	5	14	8	3	4 273	69	29	59	3	70
Eden township	1	3	1	-	1 842	10	3	3	1	5
Elizabeth township	6	1	1	-	3 793	20	2	13	1	18
Brickerville CDP	-	-	1	-	1 278	2	1	5	-	4
Elizabethtown borough	26	25	16	-	11 545	136	52	172	15	75
Ephrata borough	20	25	24	-	12 817	117	70	172	28	149
Ephrata township	15	16	8	-	7 771	50	23	160	-	80
Fulton township	3	6	5	1	2 773	40	8	12	1	13
Lancaster city	738	124	80	66	36 347	9 195	549	1 602	114	10 908
Lancaster township	115	14	17	12	11 937	1 090	56	320	8	838
Leacock township	6	11	2	-	4 809	26	17	37	1	11
Lititz borough	24	17	16	5	8 848	70	31	98	3	57
Little Britain township	5	9	10	-	3 478	30	12	18	-	8
Manheim borough	19	4	9	-	4 662	52	12	66	3	51
Manheim township	98	51	64	4	31 733	632	106	1 148	10	465
Manor township	41	38	12	11	15 904	281	68	226	7	160
Marietta borough	6	8	1	-	2 598	74	12	5	1	21
Martic township	5	12	4	-	4 935	29	24	12	1	18
Millersville borough	36	3	12	-	7 255	380	11	101	11	97
Mount Joy borough	20	19	7	-	6 545	124	30	41	-	99
Mount Joy township	10	6	13	-	7 765	34	23	98	4	74
Rheems CDP (part)	-	-	-	-	53	-	-	-	-	-
Mountville borough	6	3	5	1	2 347	45	6	32	-	44
New Holland borough	10	8	8	-	4 662	84	15	232	2	187
Paradise township	9	3	1	2	4 645	41	11	7	9	13
Paradise CDP	2	-	-	2	1 006	23	3	1	-	1
Penn township	9	8	4	1	7 163	74	21	58	5	27
Pequea township	9	11	9	-	4 293	30	13	36	4	17
Willow Street CDP (part)	-	4	2	-	1 083	2	5	13	-	8
Providence township	10	26	8	1	6 559	55	41	23	5	31
Quarryville borough	10	4	1	-	1 944	20	6	9	1	34
Rapho township	13	9	7	-	8 429	41	17	77	-	66
Sadsbury township	-	5	3	-	3 005	8	7	13	-	2
Salisbury township	22	19	6	2	9 835	105	36	55	12	52

Table 5. **Population for Selected Categories of Race: 2000**—Con.

[For information on confidentiality protection, nonsampling error, and definitions, see text]

State County County Subdivision Place	Selected combinations of two races				Race alone or in combination with one or more other races					
	White; Black or African American	White; American Indian and Alaska Native	White; Asian	Black or African American; American Indian and Alaska Native	White	Black or African American	American Indian and Alaska Native	Asian	Native Hawaiian and Other Pacific Islander	Some other race
Lancaster County—Con.										
Salisbury township—Con.										
Gap CDP	-	4	1	-	1 582	7	5	18	2	2
Strasburg borough	2	2	4	1	2 753	23	8	30	2	12
Strasburg township	2	10	3	-	4 002	15	15	11	6	8
Terre Hill borough	1	-	-	-	1 225	3	1	-	-	13
Upper Leacock township	23	33	11	-	7 687	136	47	324	10	132
Leacock-Leola-Bareville CDP (part)	22	33	9	-	5 197	131	41	279	10	107
Warwick township	51	20	22	-	15 174	132	40	160	7	100
Rothsville CDP	18	9	6	-	2 946	33	13	45	-	39
West Cocalico township	5	6	7	3	6 879	31	15	36	2	40
West Donegal township	10	8	9	-	6 464	29	15	41	5	28
Rheems CDP (part)	2	4	-	-	1 484	6	6	7	2	14
West Earl township	4	9	-	-	6 557	30	15	146	1	41
Leacock-Leola-Bareville CDP (part)	-	1	-	-	901	2	6	48	-	11
West Hempfield township	71	12	20	1	14 273	372	32	258	3	376
Salunga-Landisville CDP (part)	5	-	1	-	1 743	30	-	27	-	9
West Lampeter township	15	11	7	1	12 848	128	18	92	5	121
Willow Street CDP (part)	6	6	1	-	6 078	33	8	28	1	32
Lawrence County	344	190	77	16	90 639	3 834	329	352	18	306
Bessemer borough	-	2	-	-	1 160	7	2	5	-	4
Ellport borough	-	4	1	-	1 136	7	6	3	-	2
Ellwood City borough (part)	15	12	-	1	7 844	93	25	20	-	19
Enon Valley borough	1	-	-	-	383	3	-	2	-	-
Hickory township	-	12	6	-	2 337	2	13	13	6	5
Little Beaver township	1	2	1	-	1 307	4	3	1	1	-
Mahoning township	1	5	4	-	3 422	12	9	11	-	9
Neshannock township	8	12	7	-	9 077	39	22	103	2	4
New Castle Northwest CDP	2	3	-	-	1 509	7	4	19	1	1
New Beaver borough	1	-	1	-	1 650	25	2	1	-	2
New Castle city	254	80	29	13	23 275	3 151	138	89	7	161
New Wilmington borough	1	2	1	1	2 414	19	11	13	1	7
North Beaver township	6	9	13	-	3 999	8	10	28	-	8
Perry township	2	3	1	-	1 919	8	3	6	-	-
Plain Grove township	-	3	-	-	849	2	3	3	-	1
Pulaski township	3	6	2	-	3 632	13	9	7	-	9
Scott township	5	5	1	-	2 222	5	15	5	-	6
Shenango township	12	13	3	-	7 459	143	16	11	1	36
Slippery Rock township	4	3	3	-	3 163	6	9	7	-	4
S.N.P.J. borough	-	-	-	-	-	-	-	-	-	-
South New Castle borough	1	-	-	-	804	1	3	1	-	-
Taylor township	1	-	-	-	1 171	21	4	-	-	5
Union township	16	5	2	1	4 871	224	7	10	-	19
Oakland CDP	3	2	1	-	1 404	106	2	4	-	6
Oakwood CDP	13	3	1	1	2 150	100	4	4	-	13
Volant borough	-	-	-	-	113	-	-	-	-	-
Wampum borough	3	1	-	-	662	15	2	3	-	-
Washington township	-	-	-	-	713	-	-	1	-	-
Wayne township	3	11	-	-	2 309	12	16	6	-	1
Wilmington township	6	-	2	-	2 748	14	1	3	-	4
Lebanon County	254	203	119	13	114 669	1 915	419	1 241	82	3 192
Annville township	12	9	10	-	4 355	63	14	72	7	60
Annville CDP	12	9	10	-	4 355	63	14	72	7	60
Bethel township	4	2	3	-	4 463	16	7	14	-	47
Fredericksburg CDP	-	-	2	-	968	2	-	2	-	23
Cleona borough	6	3	1	-	2 091	29	4	28	3	12
Cold Spring township	-	-	-	-	49	-	-	-	-	-
Fort Indiantown Gap CDP (part)	-	-	-	-	-	-	-	-	-	-
Cornwall borough	-	7	1	-	3 419	13	15	38	-	12
East Hanover township	5	9	4	1	2 792	24	17	19	2	30
Fort Indiantown Gap CDP (part)	-	1	-	-	27	-	1	-	-	-
Heidelberg township	-	3	1	-	3 812	9	4	8	-	7
Schaefferstown CDP	-	-	-	-	977	5	-	1	-	1
Jackson township	3	4	-	-	6 269	23	12	25	4	29
Jonestown borough	-	1	-	-	1 005	13	3	2	-	6
Lebanon city	90	49	21	8	21 276	939	142	292	42	2 218
Millcreek township	1	12	5	-	2 877	23	12	10	-	19
Newmanstown CDP	-	5	4	-	1 516	8	5	8	-	9
Mount Gretna borough	-	-	-	-	240	-	-	2	-	-
Myerstown borough	2	4	-	-	3 104	48	4	16	3	11
North Annville township	4	4	1	-	2 271	4	8	3	1	7
North Cornwall township	22	10	11	1	5 984	136	22	158	4	203
Pleasant Hill CDP (part)	15	8	2	1	2 032	82	17	38	-	138
North Lebanon township	16	12	12	2	10 129	147	33	145	1	280
Avon CDP (part)	1	1	-	-	229	2	1	7	-	-
Pleasant Hill CDP (part)	-	-	-	-	8	-	-	-	-	-
Sand Hill CDP	6	-	3	-	2 271	22	5	42	-	25
North Londonderry township	4	13	10	-	6 663	21	20	96	1	26
Palmyra borough	26	16	12	-	6 927	90	26	83	3	38
Richland borough	5	3	4	-	1 493	10	3	9	-	5
South Annville township	6	3	-	-	2 896	17	4	23	1	18
Timber Hills CDP (part)	-	-	-	-	-	-	-	-	-	-
South Lebanon township	22	4	7	-	8 075	155	14	88	7	99
Avon CDP (part)	3	2	-	-	2 498	55	8	14	6	55
Lebanon South CDP	3	1	7	-	2 101	16	2	26	-	12
South Londonderry township	9	9	11	-	5 376	42	14	50	-	15
Campbelltown CDP	6	6	5	-	2 366	27	8	28	-	10
Timber Hills CDP (part)	-	-	1	-	327	-	-	2	-	1
Swatara township	4	13	3	-	3 858	50	20	26	-	12
Union township	2	12	2	-	2 562	7	18	10	-	13
Fort Indiantown Gap CDP (part)	-	-	-	-	57	1	-	-	-	-
West Cornwall township	8	1	-	1	1 867	23	2	20	3	15
Mount Gretna Heights CDP	3	-	-	1	349	7	1	3	3	5
Quentin CDP	-	1	-	-	520	2	1	5	-	5

Table 5. **Population for Selected Categories of Race: 2000**—Con.

[For information on confidentiality protection, nonsampling error, and definitions, see text]

State County County Subdivision Place	Selected combinations of two races				Race alone or in combination with one or more other races					
	White; Black or African American	White; American Indian and Alaska Native	White; Asian	Black or African American; American Indian and Alaska Native	White	Black or African American	American Indian and Alaska Native	Asian	Native Hawaiian and Other Pacific Islander	Some other race
Lebanon County—Con.										
West Cornwall township—Con.										
Timber Hills CDP (part)	-	-	-	-	-	-	-	-	-	-
West Lebanon township	3	-	-	-	816	13	1	4	-	10
Pleasant Hill CDP (part)	-	-	-	-	48	-	-	-	-	-
Lehigh County	1 310	469	546	71	276 444	13 218	1 314	7 404	280	19 459
Alburtis borough	3	1	1	-	2 065	10	2	35	5	11
Allentown city	926	198	221	46	80 531	9 901	725	2 765	195	16 479
Bethlehem city (part)	77	30	29	4	17 545	589	74	374	8	778
Catasauqua borough	23	7	9	1	6 369	112	34	53	4	99
Coopersburg borough	5	2	6	1	2 498	33	9	51	6	15
Coplay borough	2	4	4	2	3 300	59	9	17	-	26
Emmaus borough	21	16	10	-	10 919	101	24	216	4	122
Fountain Hill borough	29	4	4	-	4 104	218	13	52	1	338
Hanover township	13	2	5	-	1 678	119	3	97	-	48
Heidelberg township	-	6	6	-	3 251	11	8	16	-	10
Lower Macungie township	19	22	41	4	18 145	152	55	878	2	140
Ancient Oaks CDP	1	2	3	-	3 041	23	3	89	-	15
Lower Milford township	3	8	8	-	3 573	12	22	35	2	8
Lowhill township	2	7	7	-	1 844	12	9	14	-	13
Lynn township	8	11	3	1	3 810	21	19	12	-	26
Macungie borough	3	4	1	-	2 902	49	10	73	6	33
North Whitehall township	24	30	29	7	14 387	162	56	140	7	122
Schnecksville CDP	-	-	-	-	1 949	7	2	21	-	12
Salisbury township	20	7	30	-	12 958	232	16	237	5	142
Slatington borough	10	11	1	-	4 302	75	26	20	3	52
South Whitehall township	23	17	33	-	17 362	213	33	431	1	133
Upper Macungie township	22	10	27	1	13 029	203	23	644	3	153
Upper Milford township	7	13	9	-	6 807	23	20	56	-	23
Upper Saucon township	10	22	15	-	11 661	95	30	156	5	67
Washington township	4	5	-	-	6 524	23	16	30	-	23
Weisenberg township	5	2	3	2	4 087	30	8	23	-	24
Whitehall township	51	30	44	2	22 793	763	70	979	23	574
Fullerton CDP	43	22	31	2	12 488	623	53	847	11	501
Hokendauqua CDP	1	5	1	-	3 296	63	11	32	3	24
Luzerne County	504	382	286	47	310 111	6 084	796	2 262	158	1 801
Ashley borough	4	3	11	-	2 844	15	4	18	-	7
Avoca borough	2	-	2	-	2 834	6	-	6	6	3
Bear Creek township	2	3	-	-	2 561	11	5	8	-	6
Bear Creek Village borough	-	-	-	-	283	-	-	1	-	-
Black Creek township	1	1	-	-	2 116	12	3	1	-	2
Buck township	-	-	-	-	395	-	-	1	-	-
Butler township	8	5	2	7	6 669	432	27	42	5	41
Conyngham borough	2	-	2	-	1 913	3	-	46	-	2
Conyngham township	1	2	1	-	1 364	11	2	9	-	3
Courtdale borough	-	-	-	-	789	-	-	2	-	-
Dallas borough	3	2	4	-	2 519	16	4	24	-	9
Dallas township	2	13	8	-	8 086	20	19	70	3	19
Back Mountain CDP (part)	2	13	8	-	8 086	20	19	70	3	19
Dennison township	1	2	-	-	904	3	4	-	-	2
Dorrance township	1	4	3	-	2 105	2	5	9	4	1
Mountain Top CDP (part)	1	4	3	-	2 105	2	5	9	4	1
Dupont borough	-	3	-	-	2 705	12	3	2	-	4
Duryea borough	3	2	5	-	4 597	15	7	21	3	7
Edwardsville borough	21	14	8	-	4 801	155	30	29	6	25
Exeter borough	11	7	4	2	5 906	43	18	13	-	8
Exeter township	-	-	1	-	2 540	2	1	3	4	8
Back Mountain CDP (part)	-	-	-	-	-	-	-	-	-	-
Fairmount township	-	-	-	-	1 203	8	12	6	5	2
Fairview township	6	3	5	-	3 867	39	5	90	-	20
Mountain Top CDP (part)	6	3	5	-	3 867	39	5	90	-	20
Forty Fort borough	6	6	-	-	4 525	29	9	21	4	11
Foster township	2	5	2	-	3 270	39	6	10	-	7
Franklin township	3	1	-	-	1 599	4	1	-	-	2
Back Mountain CDP (part)	3	1	-	-	1 599	4	1	-	-	2
Freeland borough	2	1	1	-	3 597	8	3	28	-	16
Hanover township	31	20	10	1	11 340	143	23	30	-	26
Harveys Lake borough	3	9	5	-	2 854	9	20	16	1	13
Hazle township	4	12	4	1	8 911	20	21	36	7	44
Hazleton city	48	38	22	-	22 273	248	79	185	25	740
Hollenback township	1	7	1	-	1 236	5	8	3	-	4
Hughestown borough	1	4	-	-	1 536	3	4	-	1	2
Hunlock township	2	8	3	-	2 553	6	9	15	-	1
Huntington township	1	10	-	-	2 089	7	13	6	1	11
Jackson township	-	3	6	-	3 281	1 100	8	46	1	49
Back Mountain CDP (part)	-	3	6	-	3 281	1 100	8	46	1	49
Jeddo borough	-	-	2	-	144	-	-	2	-	-
Jenkins township	5	4	3	-	4 557	17	7	11	2	11
Kingston borough	9	16	20	3	13 479	120	31	236	1	59
Kingston township	10	3	6	-	7 098	28	8	26	1	14
Back Mountain CDP (part)	10	3	6	-	7 098	28	8	26	1	14
Laflin borough	-	-	-	-	1 436	2	3	62	-	6
Lake township	2	2	-	-	2 097	2	6	3	3	3
Back Mountain CDP (part)	2	2	-	-	2 093	2	6	3	3	3
Larksville borough	8	7	-	-	4 660	21	9	13	-	7
Laurel Run borough	1	-	-	-	720	3	1	-	-	-
Lehman township	1	3	8	-	3 165	16	12	25	-	-
Back Mountain CDP (part)	1	3	8	-	3 165	16	12	25	-	-
Luzerne borough	3	3	5	-	2 933	14	4	8	1	7
Nanticoke city	11	7	7	-	10 865	45	22	38	1	28
Nescopeck borough	2	3	-	-	1 507	10	8	3	1	5
Nescopeck township	3	-	-	-	1 083	3	2	2	7	6
New Columbus borough	-	-	-	-	215	-	-	-	-	-
Newport township	3	4	4	-	4 529	432	10	19	1	30

Table 5. **Population for Selected Categories of Race: 2000**—Con.

[For information on confidentiality protection, nonsampling error, and definitions, see text]

State County County Subdivision Place	Selected combinations of two races				Race alone or in combination with one or more other races					
	White; Black or African American	White; American Indian and Alaska Native	White; Asian	Black or African American; American Indian and Alaska Native	White	Black or African American	American Indian and Alaska Native	Asian	Native Hawaiian and Other Pacific Islander	Some other race
Luzerne County—Con.										
Newport township—Con.										
Glen Lyon CDP	2	1	2	-	1 849	30	1	6	1	-
Nuangola borough	-	-	-	-	669	-	-	2	-	-
Penn Lake Park borough	-	-	-	-	266	-	-	-	-	3
Pittston city	3	9	1	-	7 995	62	19	32	11	22
Pittston township	2	7	-	3	3 432	15	10	3	-	4
Plains township	6	5	10	-	10 752	58	8	101	1	18
Plymouth borough	5	4	7	2	6 423	57	16	15	1	18
Plymouth township	-	8	-	-	2 090	2	8	2	-	5
Back Mountain CDP (part)	-	-	-	-	-	-	-	-	-	-
Pringle borough	-	1	-	-	991	-	1	-	-	-
Rice township	6	-	1	-	2 386	18	2	55	2	9
Mountain Top CDP (part)	6	-	1	-	2 386	18	2	55	2	9
Ross township	-	2	6	-	2 738	2	3	10	3	7
Salem township	4	9	1	-	4 224	24	10	14	-	11
East Berwick CDP	3	6	-	-	1 972	15	6	10	-	4
Shickshinny borough	-	4	1	-	956	-	4	2	1	4
Slocum township	-	2	1	-	1 102	5	2	2	-	4
Mountain Top CDP (part)	-	2	1	-	1 102	5	2	2	-	4
Sugarloaf township	6	1	3	1	3 592	17	6	40	1	9
Sugar Notch borough	1	-	1	-	1 021	1	-	4	2	1
Swoyersville borough	3	9	4	-	5 137	8	12	12	3	5
Union township	-	2	-	-	2 089	3	5	6	-	2
Warrior Run borough	-	3	-	-	620	3	3	2	-	-
West Hazleton borough	5	5	1	-	3 474	25	7	11	1	39
West Pittston borough	6	7	1	-	5 058	13	11	3	-	7
West Wyoming borough	2	2	1	-	2 823	7	3	4	2	4
White Haven borough	-	2	-	-	1 166	-	3	15	-	1
Wilkes-Barre city	215	46	63	26	40 240	2 493	161	423	34	324
Wilkes-Barre township	2	6	6	1	3 024	86	14	130	-	8
Wilkes-Barre Township CDP	2	6	6	1	3 024	86	14	130	-	8
Wright township	6	5	13	-	5 431	41	9	127	1	18
Mountain Top CDP (part)	6	5	13	-	5 431	41	9	127	1	18
Wyoming borough	2	3	-	-	3 211	4	3	2	1	6
Yatesville borough	-	-	-	-	648	1	-	-	-	1
Lycoming County	439	232	101	16	113 698	5 706	553	657	44	484
Anthony township	-	2	-	-	901	-	2	3	-	-
Armstrong township	-	-	-	-	713	3	1	-	1	-
Bastress township	2	3	-	-	574	2	3	-	-	-
Brady township	1	-	-	-	494	1	-	-	-	-
Brown township	-	-	-	-	111	-	-	-	-	-
Cascade township	-	-	-	-	414	-	3	2	-	-
Clinton township	4	3	1	-	3 100	766	13	16	-	63
Cogan House township	-	1	-	-	971	1	2	-	-	3
Cummings township	-	-	-	-	354	1	-	-	-	-
Duboistown borough	1	-	4	-	1 269	3	1	10	2	1
Eldred township	1	3	3	-	2 158	9	6	13	-	3
Fairfield township	2	4	5	-	2 620	20	15	19	3	4
Franklin township	-	-	-	-	912	1	2	-	-	1
Gamble township	-	-	-	-	851	-	1	1	-	1
Hepburn township	2	5	1	-	2 811	12	8	14	-	2
Hughesville borough	3	6	-	-	2 203	7	14	1	-	9
Jackson township	-	-	-	-	413	-	-	-	1	-
Jersey Shore borough	2	7	3	-	4 438	19	13	16	3	5
Jordan township	-	-	-	-	875	3	-	-	-	-
Lewis township	1	5	-	-	1 133	5	6	1	-	3
Limestone township	1	1	2	-	2 118	2	5	8	-	12
Loyalsock township	45	25	16	1	10 417	338	45	136	6	52
Lycoming township	10	9	3	-	1 594	16	10	8	-	-
McHenry township	-	-	-	-	144	-	-	-	-	3
McIntyre township	-	1	-	-	529	4	7	-	-	-
McNett township	-	2	-	-	201	8	4	-	-	-
Mifflin township	3	1	-	-	1 138	5	4	2	-	3
Mill Creek township	-	1	-	-	566	1	3	-	-	11
Montgomery borough	4	1	-	-	1 667	13	7	8	2	5
Montoursville borough	4	6	7	-	4 749	10	9	23	-	6
Moreland township	1	-	-	-	1 032	3	1	1	1	-
Muncy borough	1	14	5	1	2 645	3	17	11	-	11
Muncy township	4	-	1	-	1 042	6	12	8	3	3
Muncy Creek township	5	4	2	-	3 453	11	8	23	1	3
Nippenose township	-	1	-	2	726	2	3	-	2	3
Old Lycoming township	5	6	6	-	5 394	51	19	59	-	25
Garden View CDP	3	3	6	-	2 594	33	10	52	-	25
Penn township	-	6	-	-	896	-	6	4	-	-
Piatt township	2	-	-	-	1 254	3	-	4	-	3
Picture Rocks borough	-	1	1	-	688	-	3	4	-	4
Pine township	-	-	-	-	326	-	3	-	-	-
Plunketts Creek township	-	1	-	-	760	4	8	-	-	-
Porter township	2	-	2	-	1 615	9	3	8	1	2
Salladasburg borough	-	2	-	-	260	-	2	-	-	-
Shrewsbury township	-	-	-	-	431	-	2	-	-	-
South Williamsport borough	15	9	3	-	6 361	43	17	17	2	3
Susquehanna township	-	4	-	-	990	1	6	-	-	2
Upper Fairfield township	1	8	-	-	1 852	1	8	2	2	1
Washington township	4	1	-	-	1 596	10	8	2	1	6
Watson township	6	-	-	-	549	7	-	-	-	-
Williamsport city	301	81	33	12	26 327	4 271	228	222	12	223
Wolf township	1	5	-	-	2 694	8	7	4	-	4
Woodward township	5	3	3	-	2 369	23	8	7	1	4
McKean County	43	112	28	6	44 549	941	282	187	29	247
Annin township	-	-	1	-	823	2	9	2	-	2
Bradford city	11	25	7	-	9 020	61	60	61	7	30
Bradford township	2	3	2	-	4 735	31	29	23	2	14

Table 5. **Population for Selected Categories of Race: 2000**—Con.

[For information on confidentiality protection, nonsampling error, and definitions, see text]

State County County Subdivision Place	Selected combinations of two races				Race alone or in combination with one or more other races					
	White; Black or African American	White; American Indian and Alaska Native	White; Asian	Black or African American; American Indian and Alaska Native	White	Black or African American	American Indian and Alaska Native	Asian	Native Hawaiian and Other Pacific Islander	Some other race
McKean County—Con.										
Ceres township	1	7	1	-	997	1	13	1	1	-
Corydon township	-	-	2	-	300	-	-	3	-	-
Eldred borough	-	1	-	-	849	-	9	-	-	2
Eldred township	1	4	1	-	1 692	3	5	2	-	1
Foster township	3	8	2	-	4 514	12	23	24	1	8
Hamilton township	1	4	-	-	635	2	5	-	-	-
Hamlin township	-	1	-	-	817	-	1	2	-	-
Kane borough	5	5	-	-	4 100	14	9	7	-	19
Keating township	2	18	2	-	3 071	6	22	10	2	5
Lafayette township	11	7	7	5	1 393	783	45	40	6	139
Lewis Run borough	-	2	-	-	571	1	5	1	-	1
Liberty township	2	11	1	1	1 709	5	16	1	1	13
Mount Jewett borough	-	-	1	-	1 066	-	3	2	-	-
Norwich township	1	-	-	-	627	1	-	-	6	-
Otto township	1	5	1	-	1 721	6	12	5	-	1
Port Allegany borough	-	5	-	-	2 346	-	7	2	-	6
Sergeant township	-	2	-	-	175	1	4	-	2	2
Smethport borough	2	1	-	-	1 671	11	2	1	-	2
Wetmore township	-	3	-	-	1 717	1	3	-	1	2
Mercer County	412	276	119	48	113 036	6 869	511	656	59	358
Clark borough	-	-	-	-	631	1	-	-	-	2
Coolspring township	2	1	2	-	2 265	8	8	9	-	4
Deer Creek township	-	-	-	-	462	2	-	1	1	-
Delaware township	-	9	1	-	2 148	2	13	3	-	5
East Lackawannock township	2	7	3	-	1 667	22	10	9	2	8
Fairview township	-	5	-	-	1 034	-	5	1	-	1
Farrell city	77	5	2	18	3 160	2 946	38	29	2	50
Findley township	1	6	1	-	1 957	342	9	2	1	2
Fredonia borough	1	-	-	-	651	1	-	1	-	-
French Creek township	-	-	-	-	760	-	-	1	2	1
Greene township	-	6	-	-	1 146	-	6	7	-	2
Greenville borough	9	10	10	-	6 189	124	21	62	9	22
Grove City borough	13	14	13	-	7 861	68	22	108	2	23
Hempfield township	4	5	4	-	3 968	15	8	25	1	4
Hermitage city	54	25	15	3	15 470	571	43	154	12	59
Jackson township	-	3	-	-	1 202	-	5	-	-	5
Jackson Center borough	-	-	-	-	221	-	-	-	-	-
Jamestown borough	-	-	1	-	634	-	-	3	-	2
Jefferson township	9	-	5	-	2 394	15	4	13	1	5
Lackawannock township	-	5	2	-	2 512	22	13	8	1	15
Lake township	2	3	-	1	701	7	4	-	-	1
Liberty township	1	6	1	-	1 268	7	6	2	-	1
Mercer borough	4	7	2	-	2 323	58	11	7	1	10
Mill Creek township	1	1	-	-	634	5	1	-	-	2
New Lebanon borough	-	1	-	-	205	-	1	-	-	-
New Vernon township	-	-	-	-	523	-	-	1	-	-
Otter Creek township	2	1	-	-	602	10	1	1	-	2
Perry township	-	6	-	-	1 467	3	9	1	-	2
Pine township	7	14	5	-	4 218	251	14	30	4	6
Pymatuning township	4	10	6	-	3 739	28	14	12	-	10
Salem township	1	2	-	-	762	1	6	1	1	1
Sandy Creek township	1	-	-	-	844	3	1	1	-	2
Sandy Lake borough	-	-	-	-	739	1	-	3	1	-
Sandy Lake township	5	-	-	-	1 244	7	1	-	-	2
Sharon city	164	69	23	24	14 422	1 992	151	65	8	64
Sharpsville borough	14	8	5	-	4 359	120	14	23	-	16
Sheakleyville borough	-	1	-	-	163	-	2	-	-	1
Shenango township	8	6	3	-	3 953	80	8	7	-	10
South Pymatuning township	4	3	-	-	2 834	16	3	10	2	5
Springfield township	-	10	1	-	1 956	5	12	8	2	-
Stoneboro borough	-	9	-	-	1 100	1	10	2	-	1
Sugar Grove township	-	-	3	2	893	5	8	5	-	4
West Middlesex borough	-	-	-	-	912	3	1	10	-	5
West Salem township	9	10	2	-	3 547	19	14	5	1	1
Wheatland borough	1	5	7	-	656	91	5	8	-	1
Wilmington township	6	2	1	-	1 098	7	2	5	2	-
Wolf Creek township	6	-	1	-	715	8	4	12	1	1
Worth township	-	1	-	-	827	2	3	1	2	-
Mifflin County	67	40	52	-	45 990	302	79	195	8	114
Armagh township	-	1	14	-	3 959	3	1	31	1	13
Milroy CDP	-	-	2	-	1 386	-	-	2	-	4
Bratton township	4	-	-	-	1 257	4	-	1	-	1
Brown township	4	-	7	-	3 815	19	5	24	-	1
Reedsville CDP	-	-	1	-	855	1	-	4	-	-
Burnham borough	3	1	3	-	2 134	10	1	6	-	-
Decatur township	2	3	3	-	2 994	20	5	8	1	2
Derry township	15	2	11	-	7 166	39	3	60	2	20
Highland Park CDP	1	1	3	-	1 426	7	1	10	-	9
Yeagertown CDP	4	1	-	-	1 022	8	1	3	-	6
Granville township	4	3	1	-	4 849	23	13	15	-	12
Juniata Terrace borough	1	3	-	-	494	8	4	-	-	-
Kistler borough	1	2	3	-	341	3	2	4	-	-
Lewistown borough	21	15	8	-	8 829	111	33	36	4	46
McVeytown borough	-	-	1	-	404	1	-	1	-	1
Menno township	6	3	-	-	1 730	35	3	1	-	5
Newton Hamilton borough	2	-	-	-	271	2	-	-	-	1
Oliver township	2	-	1	-	2 053	7	-	3	-	-
Union township	2	5	-	-	3 296	9	7	3	-	5
Belleville CDP	-	1	-	-	1 382	1	2	2	-	-
Wayne township	-	2	-	-	2 398	8	2	2	-	7

Table 5. **Population for Selected Categories of Race: 2000**—Con.

[For information on confidentiality protection, nonsampling error, and definitions, see text]

State County County Subdivision Place	Selected combinations of two races				Race alone or in combination with one or more other races					
	White; Black or African American	White; American Indian and Alaska Native	White; Asian	Black or African American; American Indian and Alaska Native	White	Black or African American	American Indian and Alaska Native	Asian	Native Hawaiian and Other Pacific Islander	Some other race
Monroe County	555	361	284	122	124 433	9 547	949	1 994	89	4 623
Barrett township	6	11	6	-	3 743	90	16	31	-	40
Mountainhome CDP	-	2	-	-	1 120	32	5	6	-	10
Chestnuthill township	50	41	21	12	13 480	674	87	181	5	209
Brodheadsville CDP	7	12	5	1	1 562	51	17	29	-	8
Coolbaugh township	106	60	34	35	11 271	2 696	149	221	30	1 475
Delaware Water Gap borough	-	3	1	2	694	32	6	10	-	9
East Stroudsburg borough	75	20	35	5	8 881	733	62	200	12	251
Eldred township	7	4	3	1	2 625	23	15	9	-	17
Hamilton township	17	20	8	3	7 878	224	33	93	7	72
Jackson township	16	15	9	4	5 557	235	41	86	8	143
Middle Smithfield township	80	30	18	8	10 020	1 012	81	199	4	471
Mount Pocono borough	10	6	8	-	2 306	321	12	35	-	142
Paradise township	5	10	1	-	2 495	111	25	31	1	46
Pocono township	22	28	29	7	8 799	465	71	170	9	299
Polk township	6	12	3	2	6 333	139	31	40	-	40
Price township	10	5	8	1	2 447	152	14	42	-	35
Ross township	8	11	4	2	5 301	77	23	25	-	73
Smithfield township	23	17	22	1	5 074	366	51	86	3	224
Stroud township	49	23	27	8	12 274	1 083	71	281	7	575
Arlington Heights CDP	18	5	12	3	4 703	254	18	117	3	106
Stroudsburg borough	29	5	27	5	5 113	433	33	143	1	198
Tobyhanna township	12	12	11	14	5 745	282	49	50	1	116
Pocono Pines CDP	1	3	2	-	989	18	3	7	-	2
Tunkhannock township	24	28	9	12	4 397	399	79	61	1	188
Montgomery County	2 440	944	1 578	388	655 447	60 052	2 798	32 767	527	7 975
Abington township	199	56	132	41	47 700	6 431	201	2 026	39	420
Glenside CDP (part)	11	14	16	-	4 440	233	19	159	2	20
Willow Grove CDP (part)	10	3	5	6	2 823	368	13	87	-	27
Ambler borough	48	5	10	2	5 428	832	27	171	9	52
Bridgeport borough	22	21	6	1	4 080	148	32	117	-	90
Bryn Athyn borough	3	-	2	-	1 316	19	1	19	-	6
Cheltenham township	139	31	69	67	24 878	9 420	201	2 524	44	454
Glenside CDP (part)	5	2	7	3	2 666	325	12	107	-	15
Wyncote CDP	4	1	9	-	2 752	248	4	47	3	9
Collegeville borough	9	3	18	-	4 998	2 522	12	216	22	329
Conshohocken borough	36	9	8	2	6 879	638	17	77	2	48
Douglass township	13	14	9	2	8 943	85	24	77	2	21
Gilbertsville CDP	10	7	5	2	4 151	45	16	49	1	10
East Greenville borough	9	3	4	1	3 023	41	8	20	1	35
East Norriton township	39	5	28	5	11 818	851	28	548	1	74
East Norriton CDP	39	5	28	5	11 818	851	28	548	1	74
Franconia township	10	7	14	-	11 174	114	16	214	2	57
Harleysville CDP (part)	-	1	-	-	613	-	1	1	-	2
Green Lane borough	1	2	1	-	577	10	6	1	1	-
Hatboro borough	8	2	5	1	7 112	161	15	88	1	62
Hatfield borough	7	9	7	1	2 177	58	31	338	2	61
Hatfield township	32	37	59	9	14 065	697	102	1 897	13	290
Horsham township	48	23	47	3	21 935	989	83	1 243	21	195
Horsham CDP	31	21	30	1	13 424	618	59	692	12	125
Maple Glen CDP (part)	3	-	12	-	3 641	99	7	185	-	30
Jenkintown borough	16	3	9	2	4 226	203	11	54	1	28
Lansdale borough	87	16	27	7	13 911	753	66	1 373	33	220
Limerick township	23	29	24	8	12 957	336	70	213	9	78
Lower Frederick township	19	17	9	-	4 629	109	33	48	1	29
Spring Mount CDP	14	3	6	-	2 082	90	9	31	-	20
Lower Gwynedd township	25	9	20	3	9 130	872	38	453	3	49
Spring House CDP	3	1	6	-	3 091	81	1	127	1	7
Lower Merion township	131	60	191	20	54 587	2 965	165	2 297	67	495
Ardmore CDP (part)	26	15	12	14	5 857	1 281	47	221	32	108
Bryn Mawr CDP	27	8	18	2	3 512	511	19	352	17	74
Penn Wynne CDP	17	3	19	-	4 967	217	3	215	-	31
Lower Moreland township	7	4	13	1	10 808	71	14	400	4	48
Lower Pottsgrove township	47	22	16	10	10 120	992	57	123	8	65
Pottsgrove CDP	8	-	7	-	3 202	38	2	36	3	5
Sanatoga CDP	38	22	7	10	6 715	945	54	82	5	59
Lower Providence township	22	19	43	5	19 432	1 656	51	1 101	19	273
Audubon CDP	7	4	8	3	5 778	296	10	403	-	90
Eagleville CDP	5	3	13	1	2 978	1 208	5	160	14	121
Evansburg CDP (part)	-	2	2	-	1 124	11	5	52	-	4
Trooper CDP	8	7	9	-	5 605	89	22	361	3	35
Lower Salford township	43	10	30	4	12 146	431	27	341	7	62
Harleysville CDP (part)	23	6	15	3	7 706	259	16	216	7	46
Marlborough township	7	12	-	-	3 053	29	16	5	-	26
Montgomery township	29	25	62	2	19 020	911	69	2 132	8	124
Montgomeryville CDP	15	16	31	1	10 613	422	38	993	6	84
Narberth borough	3	2	20	4	4 072	64	18	116	-	15
New Hanover township	3	14	2	3	7 270	38	26	61	2	10
Norristown borough	375	66	44	71	17 725	11 490	269	1 035	23	1 772
North Wales borough	21	12	2	-	3 066	195	18	74	8	46
Pennsburg borough	3	3	1	-	2 673	32	10	14	-	26
Perkiomen township	23	6	28	-	6 675	253	14	169	8	62
Plymouth township	47	14	20	10	14 434	741	51	876	3	95
Plymouth Meeting CDP (part)	10	6	7	2	3 420	181	13	287	-	21
Pottstown borough	306	62	30	31	17 860	3 699	162	192	28	552
Red Hill borough	10	5	1	1	2 175	22	10	13	10	14
Rockledge borough	-	3	5	-	2 541	2	4	31	-	16
Royersford borough	15	6	12	-	4 114	103	21	40	-	13
Salford township	5	7	2	-	2 322	22	9	20	-	13
Schwenksville borough	2	3	1	2	1 603	53	6	30	11	11
Skippack township	6	4	9	2	6 269	152	25	73	-	36
Evansburg CDP (part)	-	-	-	-	343	1	-	1	-	-
Skippack CDP	4	1	3	2	2 807	38	17	35	-	10
Souderton borough	17	15	11	-	6 243	90	33	289	6	157
Springfield township	37	8	35	5	17 409	1 690	51	437	3	111

Table 5. **Population for Selected Categories of Race: 2000**—Con.

[For information on confidentiality protection, nonsampling error, and definitions, see text]

State County County Subdivision Place	Selected combinations of two races				Race alone or in combination with one or more other races					
	White; Black or African American	White; American Indian and Alaska Native	White; Asian	Black or African American; American Indian and Alaska Native	White	Black or African American	American Indian and Alaska Native	Asian	Native Hawaiian and Other Pacific Islander	Some other race
Montgomery County—Con.										
Springfield township—Con.										
Flourtown CDP (part)	6	3	18	-	4 002	152	5	106	2	23
Oreland CDP (part)	7	3	2	-	3 689	113	11	74	-	18
Wyndmoor CDP	23	1	10	1	4 569	906	18	137	-	33
Telford borough (part)	14	1	17	-	2 282	48	6	142	2	43
Towamencin township	54	32	74	8	15 736	709	71	1 188	19	126
Kulpsville CDP	22	10	33	2	7 279	342	30	405	-	54
Trappe borough	11	7	15	1	3 063	93	15	62	3	27
Upper Dublin township	35	18	50	6	22 770	1 467	58	1 670	3	79
Fort Washington CDP	7	1	3	-	3 376	119	5	190	-	8
Maple Glen CDP (part)	-	6	9	-	2 896	54	10	158	-	4
Oreland CDP (part)	6	2	1	2	1 038	572	9	13	-	13
Upper Frederick township	15	8	1	-	3 076	61	15	10	-	9
Upper Gwynedd township	22	15	40	4	12 462	610	38	1 183	4	92
Upper Hanover township	7	10	2	-	4 812	42	18	18	-	19
Upper Merion township	62	26	79	12	23 031	1 361	88	2 429	27	304
King of Prussia CDP	44	19	54	8	15 494	875	72	2 083	17	250
Upper Moreland township	56	46	43	12	22 895	1 197	100	854	15	220
Willow Grove CDP (part)	39	23	30	10	11 713	801	54	460	13	95
Upper Pottsgrove township	12	9	4	1	3 934	121	22	45	1	17
Halfway House CDP	4	4	-	-	1 728	63	9	28	-	8
Upper Providence township	25	17	42	2	14 500	434	41	482	5	59
Upper Salford township	6	12	3	-	2 957	22	21	29	1	17
West Conshohocken borough	8	4	1	-	1 374	49	5	27	1	6
West Norriton township	63	14	22	5	13 468	1 001	38	446	11	106
West Norriton CDP	63	14	22	5	13 468	1 001	38	446	11	106
West Pottsgrove township	43	9	1	1	3 468	319	17	33	1	40
Stowe CDP	42	8	1	1	3 260	302	15	33	1	35
Whitemarsh township	21	8	34	3	15 673	403	24	663	2	51
Flourtown CDP (part)	-	-	1	-	407	15	-	3	-	1
Plymouth Meeting CDP (part)	-	-	2	-	1 616	21	-	74	-	1
Whitpain township	21	16	45	6	16 144	925	59	1 524	1	91
Blue Bell CDP	4	8	12	-	5 804	160	11	433	-	19
Worcester township	13	9	19	1	7 229	200	14	376	9	29
Montour County	31	21	19	-	17 725	224	37	263	8	98
Anthony township	1	4	-	-	1 378	1	6	4	-	4
Cooper township	1	-	-	-	954	10	-	3	-	-
Danville borough	10	8	4	-	4 741	51	17	94	-	35
Derry township	5	1	-	-	1 190	28	1	2	-	-
Liberty township	-	1	-	-	1 464	4	3	4	1	3
Limestone township	8	1	-	-	997	13	1	-	-	3
Mahoning township	5	3	13	-	4 031	92	5	133	6	35
Mechanicsville CDP	-	1	13	-	2 959	29	2	109	-	15
Mayberry township	-	-	-	-	232	5	-	2	-	6
Valley township	1	3	-	-	2 056	14	4	17	1	12
Washingtonville borough	-	-	2	-	197	3	-	3	-	-
West Hemlock township	-	-	-	-	485	3	-	1	-	-
Northampton County	821	436	365	108	246 737	8 721	1 110	4 215	218	9 959
Allen township	1	1	6	-	2 609	6	3	8	1	17
Bangor borough	13	9	3	-	5 238	40	19	29	-	36
Bath borough	4	13	1	-	2 600	48	19	21	-	26
Bethlehem city (part)	275	94	91	38	42 321	2 618	358	1 432	95	7 060
Bethlehem township	30	23	43	4	19 907	569	45	520	7	316
Middletown CDP	6	9	18	2	7 058	168	15	90	5	112
Bushkill township	9	18	7	1	6 899	23	37	35	-	28
Chapman borough	-	-	-	-	232	1	-	-	1	-
East Allen township	2	6	3	2	4 812	30	12	33	6	41
East Bangor borough	1	1	-	-	974	3	2	-	-	5
Easton city	281	77	55	47	21 272	3 783	232	533	52	1 270
Forks township	24	8	18	1	8 049	216	16	141	2	63
Freemansburg borough	8	4	3	5	1 712	70	15	12	3	142
Glendon borough	1	1	-	-	358	4	1	5	-	6
Hanover township	12	8	22	1	9 044	112	23	356	2	147
Hellertown borough	3	6	2	-	5 535	21	11	14	1	56
Lehigh township	2	17	5	-	9 640	37	36	23	1	33
Lower Mount Bethel township	3	1	1	-	3 186	26	3	9	1	17
Lower Nazareth township	8	2	8	-	5 132	55	11	73	1	21
Lower Saucon township	16	11	6	2	9 617	76	33	128	10	86
Moore township	5	13	1	-	8 596	36	18	20	3	29
Nazareth borough	4	6	1	-	5 944	38	12	25	-	19
Northampton borough	8	10	3	-	9 286	43	15	45	8	61
North Catasauqua borough	6	4	-	-	2 770	20	5	14	2	25
Palmer township	45	17	38	3	15 999	428	35	355	7	160
Old Orchard CDP	5	6	6	1	2 368	35	11	44	-	5
Palmer Heights CDP	8	3	2	-	3 468	69	8	48	1	41
Pen Argyl borough	4	4	3	-	3 556	21	15	27	2	24
Plainfield township	5	4	5	1	5 620	28	6	21	-	12
Belfast CDP	3	1	3	-	1 282	10	2	10	-	5
Portland borough	-	4	-	-	573	-	4	5	-	1
Roseto borough	-	1	2	-	1 641	3	2	8	-	7
Stockertown borough	-	-	-	-	684	1	-	1	-	1
Tatamy borough	-	-	2	-	920	2	3	3	-	6
Upper Mount Bethel township	6	12	1	-	5 967	49	25	35	1	24
Upper Nazareth township	1	5	7	-	4 354	28	10	25	-	26
Eastlawn Gardens CDP	1	4	7	-	2 783	9	9	22	-	22
Walnutport borough	-	1	-	1	1 993	11	10	25	-	10
Washington township	-	3	4	1	4 129	3	7	8	-	18
West Easton borough	1	2	-	1	1 101	28	5	13	-	14
Williams township	6	9	8	-	4 383	42	11	53	3	17
Wilson borough	34	36	12	-	7 323	182	44	136	9	114
Wind Gap borough	3	5	4	-	2 761	20	7	24	-	21

Table 5. **Population for Selected Categories of Race: 2000**—Con.

[For information on confidentiality protection, nonsampling error, and definitions, see text]

State County County Subdivision Place	Selected combinations of two races				Race alone or in combination with one or more other races					
	White; Black or African American	White; American Indian and Alaska Native	White; Asian	Black or African American; American Indian and Alaska Native	White	Black or African American	American Indian and Alaska Native	Asian	Native Hawaiian and Other Pacific Islander	Some other race
Northumberland County	133	170	80	7	92 298	1 642	304	311	36	564
Coal township	11	22	6	5	9 557	982	40	39	2	77
Edgewood CDP	4	3	2	-	2 596	8	7	19	2	5
Fairview-Ferndale CDP	1	3	-	3	2 397	9	7	2	-	3
Marshallton CDP	2	1	1	-	1 434	4	1	1	-	1
Delaware township	6	1	3	-	4 304	18	9	13	1	11
East Cameron township	-	-	-	-	683	-	2	1	-	-
East Chillisquaque township	-	-	-	-	658	4	-	-	-	2
Herndon borough	-	1	-	-	376	7	1	-	-	-
Jackson township	-	4	1	-	919	2	5	6	1	2
Jordan township	-	-	-	-	760	-	-	-	-	1
Kulpmont borough	2	4	4	-	2 963	16	4	5	-	8
Lewis township	1	-	-	-	1 852	5	1	5	2	2
Little Mahanoy township	1	1	-	-	433	2	1	1	-	-
Lower Augusta township	5	1	2	-	1 071	7	1	8	-	1
Lower Mahanoy township	1	-	-	-	1 579	7	-	-	-	2
McEwensville borough	-	-	-	-	309	5	-	-	-	-
Marion Heights borough	2	-	2	-	734	2	1	2	-	-
Milton borough	36	22	15	-	6 395	211	39	30	-	86
Mount Carmel borough	1	24	5	-	6 341	13	36	29	7	23
Mount Carmel township	1	2	1	-	2 696	1	2	4	3	2
Northumberland borough	-	-	1	-	3 660	27	5	8	-	20
Point township	-	5	1	-	3 680	13	16	15	1	12
Ralpho township	1	1	7	-	3 748	4	4	17	-	1
Elysburg CDP	1	-	2	-	2 058	4	1	7	-	1
Riverside borough	5	1	-	-	1 854	6	1	4	-	4
Rockefeller township	-	6	-	-	2 210	2	10	2	-	5
Rush township	3	1	2	-	1 175	6	1	10	1	3
Shamokin city	11	11	3	-	7 947	21	23	31	1	24
Shamokin township	-	1	-	-	2 147	4	1	4	1	4
Snydertown borough	-	1	-	-	355	-	1	2	-	-
Sunbury city	33	36	9	1	10 209	192	60	39	4	233
Turbot township	6	1	-	-	1 642	29	1	5	1	9
Turbotville borough	-	3	1	-	689	1	4	1	-	-
Upper Augusta township	3	6	1	1	2 524	21	10	3	4	14
Upper Mahanoy township	1	-	-	-	598	2	-	-	-	-
Washington township	-	1	-	-	659	-	1	-	-	1
Watsontown borough	1	4	1	-	2 234	10	8	4	5	3
West Cameron township	-	-	-	-	517	-	-	-	-	-
West Chillisquaque township	1	6	4	-	2 809	18	11	9	2	11
Zerbe township	1	4	11	-	2 011	4	5	14	-	3
Trevorton CDP	1	4	11	-	2 000	4	5	14	-	3
Perry County	61	93	24	2	43 189	264	151	101	14	133
Blain borough	-	-	-	-	243	9	-	-	-	-
Bloomfield borough	-	3	-	-	1 068	6	6	-	-	-
Buffalo township	-	3	-	-	1 124	-	3	2	1	4
Carroll township	4	13	1	-	5 061	17	19	4	1	13
Centre township	6	1	1	-	2 193	11	1	4	1	8
Duncannon borough	3	2	-	-	1 487	12	2	1	-	12
Greenwood township	1	2	-	-	1 009	2	2	-	-	-
Howe township	1	4	-	-	487	2	7	-	-	2
Jackson township	-	1	-	-	523	3	1	-	-	3
Juniata township	-	4	-	-	1 348	-	5	-	-	10
Landisburg borough	-	-	-	-	191	-	1	1	-	2
Liverpool borough	-	4	-	1	868	1	6	6	-	-
Liverpool township	-	-	1	-	954	12	-	1	-	-
Marysville borough	6	5	1	-	2 295	10	5	4	2	16
Miller township	4	6	-	-	951	6	8	-	-	2
Millerstown borough	-	-	-	-	676	5	-	4	-	-
New Buffalo borough	-	1	1	-	119	3	1	2	-	-
Newport borough	4	4	2	-	1 494	6	9	3	-	4
Northeast Madison township	-	2	3	-	788	48	5	5	2	22
Oliver township	3	3	3	-	2 028	17	6	14	-	5
Penn township	8	6	4	-	2 993	17	12	7	2	6
Rye township	1	3	1	1	2 311	7	4	10	-	3
Saville township	2	3	3	-	2 177	17	9	7	-	4
Southwest Madison township	-	-	1	-	856	-	-	1	-	-
Spring township	2	5	-	-	2 003	8	9	4	-	5
Toboyne township	3	-	-	-	493	3	1	-	-	-
Tuscarora township	1	4	2	-	1 098	16	8	6	-	4
Tyrone township	5	7	-	-	1 848	13	9	4	5	5
Watts township	-	1	-	-	1 188	1	4	4	-	1
Wheatfield township	7	6	-	-	3 315	12	8	7	-	2
Philadelphia County	4 597	1 491	2 362	3 009	703 584	672 162	10 835	74 435	2 359	90 441
Philadelphia city	4 597	1 491	2 362	3 009	703 584	672 162	10 835	74 435	2 359	90 441
Pike County	107	182	49	23	43 714	1 707	350	370	19	874
Blooming Grove township	1	7	-	4	3 368	133	18	31	1	107
Delaware township	9	35	4	1	6 087	148	48	34	-	80
Dingman township	19	32	13	-	8 401	227	77	71	7	154
Greene township	7	11	1	1	3 096	20	24	12	1	36
Lackawaxen township	9	22	6	1	3 995	124	31	30	5	36
Lehman township	39	17	18	13	6 262	938	58	100	4	374
Matamoras borough	10	6	2	-	2 256	24	14	24	-	18
Milford borough	6	-	-	-	1 072	24	8	6	-	7
Milford township	-	1	1	-	1 263	21	2	13	-	7
Palmyra township	3	14	2	2	3 105	23	19	9	-	17
Porter township	1	-	1	-	373	6	-	3	-	7
Shohola township	1	8	-	-	2 058	7	13	8	1	18
Westfall township	2	29	1	1	2 378	12	38	29	-	13
Potter County	16	62	21	9	17 847	78	112	113	9	52
Abbott township	1	-	1	-	226	1	-	1	-	-
Allegany township	-	2	-	-	402	-	2	-	-	2

Table 5. **Population for Selected Categories of Race: 2000**—Con.

[For information on confidentiality protection, nonsampling error, and definitions, see text]

State County County Subdivision Place	Selected combinations of two races				Race alone or in combination with one or more other races					
	White; Black or African American	White; American Indian and Alaska Native	White; Asian	Black or African American; American Indian and Alaska Native	White	Black or African American	American Indian and Alaska Native	Asian	Native Hawaiian and Other Pacific Islander	Some other race
Potter County—Con.										
Austin borough	1	3	-	-	620	2	3	-	-	3
Bingham township	2	3	-	-	678	4	10	-	-	-
Clara township	-	-	-	-	168	-	-	-	-	-
Coudersport borough	6	7	-	1	2 586	21	11	43	-	6
East Fork district	-	-	-	-	14	-	-	-	-	-
Eulalia township	-	3	1	-	925	5	3	12	2	-
Galeton borough	-	5	-	-	1 295	13	10	8	1	4
Genesee township	-	2	3	-	777	8	6	3	-	1
Harrison township	2	6	3	-	1 089	4	7	4	1	1
Hebron township	1	11	6	-	618	2	13	7	-	-
Hector township	-	-	-	-	452	-	1	-	-	-
Homer township	-	1	2	-	383	2	1	7	-	1
Keating township	-	-	-	-	304	1	1	-	-	1
Oswayo borough	-	-	-	-	158	-	1	-	-	-
Oswayo township	-	1	-	-	251	-	1	-	-	-
Pike township	1	-	-	-	292	1	-	-	-	-
Pleasant Valley township	-	-	-	-	80	-	-	-	-	-
Portage township	-	2	2	-	222	-	2	3	-	-
Roulette township	-	1	-	-	1 333	1	4	4	-	7
Sharon township	-	-	-	-	899	2	-	3	2	1
Shinglehouse borough	1	5	-	8	1 235	9	15	1	-	5
Stewardson township	1	-	-	-	74	1	-	-	-	-
Summit township	-	-	-	-	111	-	1	-	-	-
Sweden township	-	-	3	-	757	-	4	10	2	8
Sylvania township	-	4	-	-	61	-	4	-	-	-
Ulysses borough	-	3	-	-	678	-	8	-	1	-
Ulysses township	-	-	-	-	682	1	-	2	-	6
West Branch township	-	-	-	-	387	-	-	5	-	6
Wharton township	-	3	-	-	90	-	4	-	-	-
Schuylkill County	164	170	106	9	145 857	3 364	319	770	30	694
Ashland borough (part)	1	4	1	-	3 271	8	4	4	-	4
Auburn borough	1	-	-	-	831	8	-	1	-	-
Barry township	-	-	-	-	967	-	-	-	-	-
Beurys Lake CDP	-	-	-	-	133	-	-	-	-	-
Blythe township	-	2	-	-	902	-	2	3	-	-
Branch township	1	-	1	-	1 859	2	-	11	-	1
Butler township	-	3	-	-	3 554	21	6	10	-	4
Englewood CDP (part)	-	-	-	-	484	-	-	-	-	-
Fountain Springs CDP	-	-	-	-	100	-	-	-	-	-
Lavelle-Locustdale CDP	-	-	-	-	642	-	-	5	-	2
Cass township	2	-	2	-	2 130	246	-	8	1	4
Forrestville CDP	-	-	-	-	431	-	-	-	-	-
Heckscherville CDP	-	-	-	-	76	-	-	-	-	-
Coaldale borough	1	4	4	-	2 268	8	5	10	-	15
Cressona borough	4	2	-	-	1 617	5	2	15	2	-
Deer Lake borough	-	-	1	-	520	-	1	8	-	-
Delano township	-	-	-	-	483	-	-	4	-	-
Delano CDP	-	-	-	-	373	-	-	4	-	-
East Brunswick township	-	6	3	-	1 593	6	13	10	-	1
McKeansburg CDP	-	-	-	-	155	-	-	-	-	1
East Norwegian township	2	-	-	-	859	5	-	-	-	2
East Union township	1	-	1	-	1 411	1	2	2	-	6
Brandonville CDP	-	-	-	-	217	-	-	-	-	-
Oneida CDP	-	-	-	-	219	-	-	-	-	-
Sheppton CDP	-	-	-	-	239	-	-	-	-	-
Eldred township	-	-	-	-	714	1	-	4	-	-
Foster township	-	1	1	-	604	488	4	23	1	12
Buck Run CDP	-	-	-	-	203	-	-	-	-	4
Frackville borough	3	-	2	-	4 285	19	3	48	-	11
Frailey township	-	-	-	-	414	1	1	2	-	-
Donaldson CDP	-	-	-	-	324	1	1	1	-	-
Gilberton borough	-	-	1	-	850	-	3	15	-	-
Girardville borough	-	7	-	-	1 739	-	9	-	-	1
Gordon borough	-	1	2	-	774	-	4	4	-	2
Hegins township	-	2	3	-	3 494	4	4	11	2	16
Valley View CDP	-	1	2	-	1 660	2	1	7	2	11
Hubley township	1	-	-	-	883	3	-	1	2	1
Kline township	-	3	-	-	1 587	-	3	3	-	6
Landingville borough	-	-	1	-	175	-	-	1	-	-
McAdoo borough	-	-	1	-	2 263	2	1	2	-	7
Mahanoy township	-	-	-	-	1 109	-	2	1	-	-
New Boston-Morea CDP	-	-	-	-	438	-	2	1	-	-
Mahanoy City borough	4	8	2	-	4 613	15	13	12	-	17
Mechanicsville borough	3	4	-	-	513	4	4	1	-	-
Middleport borough	-	-	-	-	456	-	1	-	-	1
Minersville borough	11	10	3	-	4 516	34	16	11	1	11
Mount Carbon borough	-	-	-	-	87	-	-	-	-	-
New Castle township	-	-	-	-	392	1	-	2	-	-
New Philadelphia borough	-	-	-	-	1 143	-	-	6	-	2
New Ringgold borough	-	-	-	-	290	1	-	-	-	-
North Manheim township	2	5	3	1	3 239	22	13	22	1	4
Renningers CDP	-	1	-	-	380	-	1	-	-	-
North Union township	-	-	1	-	1 201	-	-	16	-	17
Nuremberg CDP	-	-	-	-	227	-	-	4	-	-
Norwegian township	1	-	2	-	2 152	5	6	9	-	3
Marlin CDP	-	-	-	-	636	4	-	-	-	-
Seltzer CDP	-	-	-	-	307	-	-	-	-	-
Orwigsburg borough	7	6	4	-	3 052	17	7	38	2	7
Palo Alto borough	1	3	-	-	1 044	6	3	7	-	-
Pine Grove borough	1	5	3	-	2 138	4	5	15	1	3
Pine Grove township	3	5	6	-	3 917	3	6	16	-	6
Ravine CDP	-	3	-	-	625	-	3	4	-	-
Port Carbon borough	2	1	-	-	2 004	13	2	1	1	1
Port Clinton borough	1	-	-	-	286	2	1	-	-	3

Table 5. **Population for Selected Categories of Race: 2000**—Con.

[For information on confidentiality protection, nonsampling error, and definitions, see text]

State County County Subdivision Place	Selected combinations of two races				Race alone or in combination with one or more other races					
	White; Black or African American	White; American Indian and Alaska Native	White; Asian	Black or African American; American Indian and Alaska Native	White	Black or African American	American Indian and Alaska Native	Asian	Native Hawaiian and Other Pacific Islander	Some other race
Schuylkill County—Con.										
Porter township	-	1	4	-	2 029	-	1	7	-	-
Reinerton-Orwin-Muir CDP	-	-	4	-	1 034	-	-	7	-	-
Pottsville city	63	24	14	3	15 012	428	53	96	3	100
Reilly township	-	1	-	-	800	-	1	2	-	2
Branchdale CDP	-	-	-	-	434	-	-	2	-	2
Newtown CDP	-	-	-	-	244	-	-	-	-	-
Ringtown borough	-	-	-	-	816	1	-	4	-	5
Rush township	3	2	6	1	3 830	100	4	26	3	14
Grier City-Park Crest CDP (part)	2	-	-	-	315	2	-	-	-	-
Hometown CDP	-	-	3	1	1 380	7	1	14	-	1
Ryan township	1	-	1	-	1 448	3	-	1	-	1
Grier City-Park Crest CDP (part)	-	-	-	-	639	-	-	-	-	-
St. Clair borough	3	-	1	-	3 218	26	3	5	-	11
Schuylkill township	-	1	1	-	1 118	1	4	2	-	-
Tuscarora CDP	-	1	1	-	936	1	3	1	-	-
Schuylkill Haven borough	7	12	4	-	5 438	50	22	44	3	38
Shenandoah borough	3	13	5	-	5 512	22	27	25	3	69
South Manheim township	6	1	3	-	2 168	16	1	8	-	12
Lake Wynonah CDP (part)	5	-	2	-	981	10	-	6	-	8
Tamaqua borough	15	3	3	-	7 119	33	10	23	1	33
Tower City borough	-	3	1	-	1 386	4	3	2	1	8
Tremont borough	2	5	-	-	1 774	9	6	1	1	1
Tremont township	-	1	-	-	250	-	1	-	-	-
Union township	-	-	-	-	1 303	5	-	-	-	-
Upper Mahantongo township	-	-	-	-	652	-	-	-	-	-
Klingerstown CDP	-	-	-	-	102	-	-	-	-	-
Walker township	-	-	2	-	934	-	-	4	-	1
Washington township	2	3	-	4	2 730	11	7	8	1	2
Wayne township	-	3	2	-	4 674	11	5	28	-	19
Friedensburg CDP	-	1	1	-	826	-	2	1	-	1
Lake Wynonah CDP (part)	-	-	1	-	954	4	-	3	-	6
Summit Station CDP	-	-	-	-	207	-	-	3	-	5
West Brunswick township	5	4	7	-	3 333	15	6	89	-	12
West Mahanoy township	1	4	-	-	4 295	1 666	9	25	-	182
Altamont CDP	-	1	-	-	1 448	1 107	2	17	-	121
Englewood CDP (part)	-	-	-	-	-	-	-	-	-	-
Shenandoah Heights CDP	1	1	-	-	1 291	1	2	1	-	5
West Penn township	-	7	4	-	3 819	8	10	13	-	16
Snyder County	29	58	34	3	36 931	354	89	207	13	153
Adams township	-	-	-	-	848	2	-	-	-	2
Troxelville CDP	-	-	-	-	192	-	-	-	-	-
Beaver township	1	-	-	-	527	1	-	-	-	-
Beavertown borough	-	2	5	-	865	4	2	5	-	5
Center township	2	4	-	-	2 139	14	11	1	2	5
Penns Creek CDP	-	-	-	-	651	9	5	1	2	4
Chapman township	-	-	-	-	1 423	2	-	1	-	1
Port Trevorton CDP (part)	-	-	-	-	199	1	-	1	-	-
Franklin township	-	1	-	-	2 092	1	2	-	-	-
Paxtonville CDP	-	-	-	-	221	-	-	-	-	-
Freeburg borough	1	-	-	-	581	3	-	1	-	-
Jackson township	-	-	-	1	1 257	10	1	3	-	7
Kratzerville CDP	-	-	-	-	387	2	-	-	-	2
McClure borough	2	1	-	-	972	4	1	1	-	-
Middleburg borough	2	-	3	-	1 368	9	-	8	-	4
Middlecreek township	3	4	3	-	1 965	5	4	5	-	2
Kreamer CDP	1	3	2	-	770	2	3	3	-	1
Monroe township	2	10	5	-	3 945	17	18	55	2	14
Hummels Wharf CDP	-	1	1	-	624	3	1	9	-	6
Penn township	1	2	5	-	3 624	99	5	36	1	32
Perry township	2	7	-	-	1 968	4	7	2	1	2
Mount Pleasant Mills CDP	1	-	-	-	342	1	-	-	-	-
Selinsgrove borough	6	7	8	-	5 134	156	13	64	6	58
Shamokin Dam borough	-	2	1	-	1 474	9	4	13	-	5
Spring township	4	15	-	-	1 559	6	15	2	-	-
Beaver Springs CDP	-	6	-	-	631	2	6	1	-	-
Union township	-	-	-	2	1 506	2	3	1	1	9
Port Trevorton CDP (part)	-	-	-	-	249	-	1	-	-	-
Washington township	1	3	4	-	1 527	2	3	7	-	6
West Beaver township	1	-	-	-	1 123	1	-	1	-	-
West Perry township	1	-	-	-	1 034	3	-	1	-	1
Somerset County	54	100	43	1	78 234	1 349	171	222	17	355
Addison borough	-	-	-	-	214	-	-	-	-	-
Addison township	-	-	-	-	1 016	-	1	1	-	1
Allegheny township	-	-	-	-	641	-	-	3	-	12
Benson borough	-	-	-	-	194	-	-	-	-	-
Berlin borough	-	1	-	-	2 183	1	1	7	-	1
Black township	-	2	-	-	973	6	3	-	-	-
Boswell borough	2	2	-	-	1 358	4	5	1	-	-
Brothersvalley township	-	1	-	-	2 959	1 047	7	15	1	221
Callimont borough	-	-	-	-	51	-	-	-	-	-
Casselman borough	-	-	-	-	99	-	-	-	-	-
Central City borough	2	1	1	-	1 254	3	1	3	-	1
Conemaugh township	4	2	2	-	7 429	8	7	11	3	7
Davidsville CDP	-	-	-	-	1 107	1	3	7	-	1
Jerome CDP	-	-	-	-	1 068	-	-	-	-	-
Confluence borough	1	1	-	-	832	3	1	-	-	-
Elk Lick township	1	1	4	-	2 287	1	1	4	2	6
Fairhope township	-	-	-	-	137	-	-	-	-	-
Garrett borough	-	2	-	-	449	-	2	-	-	-
Greenville township	-	13	-	-	718	-	13	-	-	-
Hooversville borough	-	5	-	-	776	2	6	-	-	1
Indian Lake borough	-	-	-	-	449	-	-	-	-	3
Jefferson township	-	1	2	-	1 368	5	2	3	-	-

Table 5. **Population for Selected Categories of Race: 2000**—Con.

[For information on confidentiality protection, nonsampling error, and definitions, see text]

State County County Subdivision Place	Selected combinations of two races				Race alone or in combination with one or more other races					
	White; Black or African American	White; American Indian and Alaska Native	White; Asian	Black or African American; American Indian and Alaska Native	White	Black or African American	American Indian and Alaska Native	Asian	Native Hawaiian and Other Pacific Islander	Some other race
Somerset County—Con.										
Jenner township	3	8	1	-	4 041	4	11	6	-	8
Jennerstown borough	-	-	-	-	714	-	-	-	-	-
Larimer township	-	1	-	-	587	-	4	-	-	-
Lincoln township	1	1	-	-	1 661	3	1	2	-	4
Lower Turkeyfoot township	1	1	-	-	667	1	6	-	-	-
Meyersdale borough	-	-	3	-	2 460	6	3	7	-	-
Middlecreek township	-	5	-	-	796	-	6	-	-	-
Milford township	-	1	-	-	1 559	1	1	1	-	-
New Baltimore borough	-	-	-	-	162	-	-	6	-	-
New Centerville borough	-	-	-	-	190	2	-	1	-	-
Northampton township	-	-	-	-	362	1	1	-	-	2
Ogle township	-	1	-	-	588	-	1	-	-	2
Paint borough	4	3	3	-	1 095	10	3	5	-	-
Paint township	-	1	1	-	3 293	-	1	5	-	4
Quemahoning township	1	1	1	-	2 175	2	3	2	-	3
Rockwood borough	-	2	-	-	952	-	3	1	-	-
Salisbury borough	1	1	1	-	878	1	1	1	-	-
Seven Springs borough (part)	-	-	-	-	125	-	-	1	-	-
Shade township	3	4	2	-	2 882	5	5	3	1	4
Shanksville borough	-	-	-	-	245	-	-	-	-	-
Somerset borough	12	9	8	1	6 645	62	17	55	3	15
Somerset township	6	9	8	-	9 092	145	16	59	-	43
Friedens CDP	-	3	-	-	1 665	2	6	4	-	1
Southampton township	2	4	-	-	647	8	5	1	-	-
Stonycreek township	2	1	3	-	2 208	4	10	8	2	3
Stoystown borough	-	-	-	-	427	-	1	-	-	-
Summit township	3	7	-	-	2 360	8	9	1	1	2
Upper Turkeyfoot township	-	2	-	-	1 227	1	4	1	-	2
Ursina borough	-	1	-	-	253	-	1	1	-	1
Wellersburg borough	-	2	-	-	176	-	2	-	-	-
Windber borough	5	3	3	-	4 380	5	6	7	4	9
Sullivan County	6	24	6	2	6 315	156	78	19	2	44
Cherry township	-	-	-	-	1 708	-	8	2	-	8
Colley township	2	9	1	2	471	143	18	5	2	31
Davidson township	3	2	-	-	622	4	4	-	-	2
Dushore borough	-	6	-	-	654	1	14	-	-	-
Eagles Mere borough	-	-	-	-	152	-	-	1	-	-
Elkland township	-	1	2	-	588	6	11	4	-	2
Forks township	-	-	1	-	406	-	-	2	-	-
Forksville borough	-	-	-	-	140	-	7	-	-	-
Fox township	-	-	-	-	330	-	-	2	-	-
Hillsgrove township	-	-	2	-	264	-	-	3	-	1
Laporte borough	-	-	-	-	287	1	2	-	-	-
Laporte township	1	2	-	-	365	1	10	-	-	-
Shrewsbury township	-	4	-	-	328	-	4	-	-	-
Susquehanna County	36	112	24	4	41 859	180	192	125	20	132
Apolacon township	-	1	-	-	502	2	1	5	4	3
Ararat township	-	2	-	-	527	1	2	2	-	3
Auburn township	2	8	1	1	1 808	10	11	2	-	2
Bridgewater township	6	5	1	-	2 627	27	11	6	1	17
Brooklyn township	1	5	-	-	884	2	9	-	1	1
Choconut township	-	4	-	-	793	-	7	1	-	-
Clifford township	1	6	4	-	2 365	10	7	5	1	5
Dimock township	1	3	1	-	1 386	7	5	3	2	4
Forest City borough	-	-	2	-	1 847	2	3	3	-	2
Forest Lake township	-	8	-	-	1 191	-	8	-	1	2
Franklin township	1	2	2	-	931	3	2	4	-	3
Friendsville borough	-	-	-	-	91	-	-	-	-	-
Gibson township	2	1	-	-	1 123	4	2	1	-	2
Great Bend borough	-	-	-	-	691	1	1	7	-	-
Great Bend township	3	4	3	-	1 870	7	12	6	-	12
Hallstead borough	-	1	-	-	1 200	8	3	5	-	3
Harford township	-	1	1	1	1 289	4	7	2	-	3
Harmony township	-	-	-	-	552	-	-	5	1	-
Herrick township	-	4	-	-	587	3	10	3	-	-
Hop Bottom borough	1	-	-	-	323	9	1	-	-	3
Jackson township	-	4	3	-	783	4	4	4	4	-
Jessup township	6	-	1	-	558	11	-	1	-	3
Lanesboro borough	-	-	1	-	577	-	1	10	1	1
Lathrop township	-	1	-	-	829	1	1	1	-	4
Lenox township	-	-	2	-	1 822	4	4	4	-	2
Liberty township	3	2	-	-	1 261	6	4	-	-	12
Little Meadows borough	-	4	-	-	288	-	4	2	-	-
Middletown township	2	-	-	-	335	2	4	-	-	3
Montrose borough	1	3	-	-	1 653	9	4	2	-	5
New Milford borough	-	-	-	-	867	7	2	1	-	1
New Milford township	-	7	1	2	1 833	14	11	5	-	10
Oakland borough	-	3	-	-	613	1	6	5	-	2
Oakland township	1	-	-	-	548	1	-	-	-	3
Rush township	2	-	-	-	1 280	6	1	4	2	8
Silver Lake township	-	13	-	-	1 711	4	21	1	2	4
Springville township	1	2	1	-	1 549	3	4	4	-	2
Susquehanna Depot borough	2	6	-	-	1 670	4	6	18	-	2
Thompson borough	-	10	-	-	298	-	11	-	-	-
Thompson township	-	1	-	-	433	2	1	-	-	5
Union Dale borough	-	1	-	-	364	1	1	3	-	-
Tioga County	48	120	17	1	40 831	316	232	158	16	95
Bloss township	-	-	-	-	354	-	-	-	-	-
Blossburg borough	-	2	-	-	1 470	4	4	2	1	4
Brookfield township	2	1	-	-	443	2	1	-	-	1
Charleston township	5	15	-	-	3 195	12	20	25	7	8
Chatham township	-	-	-	-	578	-	3	2	-	5

Table 5. **Population for Selected Categories of Race: 2000**—Con.

[For information on confidentiality protection, nonsampling error, and definitions, see text]

State County County Subdivision Place	Selected combinations of two races				Race alone or in combination with one or more other races					
	White; Black or African American	White; American Indian and Alaska Native	White; Asian	Black or African American; American Indian and Alaska Native	White	Black or African American	American Indian and Alaska Native	Asian	Native Hawaiian and Other Pacific Islander	Some other race
Tioga County—Con.										
Clymer township	-	1	1	-	595	-	2	2	-	-
Covington township	2	4	1	-	1 039	12	17	4	-	2
Deerfield township	-	3	-	-	655	4	3	-	-	-
Delmar township	-	8	-	-	2 869	10	16	3	-	6
Duncan township	-	-	-	-	208	1	2	2	-	-
Elk township	-	-	-	-	51	-	-	-	-	-
Elkland borough	-	4	1	-	1 765	19	11	3	-	1
Farmington township	-	1	-	-	635	-	1	-	-	2
Gaines township	-	6	-	-	547	3	9	-	-	-
Hamilton township	-	-	-	-	457	-	3	2	1	-
Jackson township	4	8	1	-	2 042	11	10	5	2	2
Knoxville borough	-	1	-	-	616	-	2	-	-	-
Lawrence township	2	5	-	-	1 718	5	5	-	-	1
Lawrenceville borough	-	-	-	-	622	2	1	2	-	-
Liberty borough	2	-	-	-	230	2	-	-	-	-
Liberty township	-	1	-	-	866	-	2	-	-	1
Mansfield borough	12	10	6	1	3 215	157	22	34	2	16
Middlebury township	-	4	-	-	1 207	-	5	2	-	12
Morris township	-	-	3	-	640	1	3	5	-	-
Nelson township	4	1	-	-	585	5	2	-	-	2
Osceola township	3	6	-	-	695	7	6	1	-	1
Putnam township	1	-	-	-	427	1	1	-	-	-
Richmond township	3	10	2	-	2 436	14	19	15	-	11
Roseville borough	2	-	-	-	204	2	1	2	-	-
Rutland township	-	-	-	-	727	3	4	2	-	2
Shippen township	-	6	-	-	471	-	6	1	-	-
Sullivan township	2	8	-	-	1 305	6	18	4	-	2
Tioga borough	-	3	-	-	619	2	4	-	-	-
Tioga township	-	4	-	-	991	-	7	1	-	-
Union township	1	2	-	-	941	3	4	1	3	-
Ward township	-	-	-	-	128	-	-	-	-	-
Wellsboro borough	2	2	1	-	3 272	15	8	33	-	8
Westfield borough	1	1	1	-	1 168	13	5	4	-	7
Westfield township	-	3	-	-	845	-	5	1	-	1
Union County	61	112	100	3	37 966	3 025	194	592	84	377
Buffalo township	7	13	3	-	3 163	26	17	13	3	13
East Buffalo township	7	5	14	-	5 529	78	7	119	4	27
Linntown CDP	2	-	4	-	1 484	22	1	33	2	9
Gregg township	9	8	28	-	2 772	1 797	23	142	53	189
Hartleton borough	-	-	-	-	260	-	-	-	-	7
Hartley township	-	1	1	-	1 706	6	4	7	2	1
Kelly township	1	12	8	-	3 588	853	23	52	4	9
Lewis township	1	3	3	-	1 391	8	4	5	3	4
Lewisburg borough	21	20	27	3	5 230	173	37	196	10	77
Limestone township	2	2	2	-	1 564	11	6	3	1	1
Mifflinburg borough	3	17	3	-	3 554	19	20	11	1	15
New Berlin borough	3	-	-	-	831	5	-	-	-	8
Union township	1	2	2	-	1 392	5	17	16	3	1
West Buffalo township	1	10	3	-	2 760	13	17	12	-	11
White Deer township	5	19	6	-	4 226	31	19	16	-	14
Venango County	128	141	31	4	56 575	783	263	173	26	153
Allegheny township	-	3	-	-	275	-	6	3	4	-
Barkeyville borough	-	-	-	-	230	-	-	7	-	-
Canal township	-	1	1	-	1 005	1	2	1	-	1
Cherrytree township	-	3	-	1	1 534	2	8	2	-	2
Clinton township	3	-	-	-	745	13	-	2	-	3
Clintonville borough	-	3	-	-	516	8	6	-	-	1
Cooperstown borough	-	-	-	-	459	-	-	1	-	-
Cornplanter township	11	3	-	-	2 672	22	5	1	-	4
Hasson Heights CDP	10	1	-	-	1 484	19	2	-	-	4
Cranberry township	3	13	4	-	6 942	25	30	20	-	20
Seneca CDP	-	1	-	-	959	3	1	3	-	1
Woodland Heights CDP	2	3	1	-	1 375	8	8	9	-	11
Emlenton borough (part)	-	2	-	-	769	-	4	3	-	2
Franklin city	63	12	10	-	6 933	295	22	34	5	28
Frenchcreek township	1	14	1	-	1 594	7	18	2	-	-
Irwin township	-	11	-	-	1 302	1	14	2	-	5
Jackson township	-	8	4	-	1 158	3	11	6	-	2
Mineral township	1	1	2	-	528	1	2	6	-	-
Oakland township	3	3	-	-	1 553	12	4	3	-	2
Oil City city	20	25	1	-	11 320	128	58	35	8	28
Oilcreek township	-	2	2	-	838	1	2	3	-	-
Pinegrove township	-	-	-	-	1 327	1	2	7	-	1
Pleasantville borough	-	4	3	-	846	1	5	5	-	-
Plum township	-	-	-	-	1 058	-	-	1	-	1
Polk borough	-	1	1	-	994	28	3	4	-	4
President township	-	1	-	-	541	1	1	1	-	-
Richland township	1	-	-	-	740	1	1	3	-	-
Rockland township	2	1	-	-	1 339	5	4	1	4	2
Rouseville borough	-	-	-	-	466	2	4	-	-	-
Sandycreek township	9	11	-	3	2 195	186	24	7	3	33
Scrubgrass township	2	4	-	-	790	9	5	1	-	6
Sugarcreek borough	6	15	2	-	5 291	23	22	12	2	8
Utica borough	-	-	-	-	211	-	-	-	-	-
Victory township	3	-	-	-	404	7	-	-	-	-
Warren County	33	115	22	3	43 495	133	205	160	18	94
Bear Lake borough	-	-	-	-	193	-	-	-	-	-
Brokenstraw township	-	5	-	-	2 055	-	13	4	-	2
Cherry Grove township	-	-	-	-	228	-	-	-	-	-
Clarendon borough	-	2	1	-	554	-	3	10	3	1
Columbus township	-	15	-	-	1 731	2	20	-	-	6
Conewango township	4	10	-	-	3 843	28	20	21	2	23

Table 5. **Population for Selected Categories of Race: 2000**—Con.

[For information on confidentiality protection, nonsampling error, and definitions, see text]

State County County Subdivision Place	Selected combinations of two races				Race alone or in combination with one or more other races					
	White; Black or African American	White; American Indian and Alaska Native	White; Asian	Black or African American; American Indian and Alaska Native	White	Black or African American	American Indian and Alaska Native	Asian	Native Hawaiian and Other Pacific Islander	Some other race
Warren County—Con.										
Deerfield township	-	1	-	-	333	-	1	-	-	-
Eldred township	-	1	-	-	698	6	3	-	-	4
Elk township	-	2	3	-	551	-	2	4	-	2
Farmington township	-	5	-	3	1 335	11	10	4	-	2
Freehold township	1	4	4	-	1 394	3	8	8	-	-
Glade township	1	3	1	-	2 291	4	4	22	-	3
Limestone township	-	-	-	-	416	1	-	2	1	1
Mead township	1	6	-	-	1 548	2	6	5	1	4
Pine Grove township	2	3	6	-	2 687	5	8	21	-	4
Pittsfield township	1	1	-	-	1 517	1	3	-	-	-
Pleasant township	2	10	2	-	2 516	6	17	11	3	2
Warren South CDP	-	5	2	-	1 641	1	8	7	-	2
Sheffield township	2	6	3	-	2 328	8	10	4	3	5
Sheffield CDP	1	1	3	-	1 257	6	2	4	-	5
Southwest township	1	1	-	-	558	3	1	1	-	-
Spring Creek township	1	3	-	-	869	3	4	-	-	-
Sugar Grove borough	1	-	-	-	612	2	-	-	-	1
Sugar Grove township	2	4	-	-	1 859	6	10	1	2	-
Tidioute borough	-	1	-	-	787	4	1	1	-	2
Triumph township	-	1	-	-	286	-	1	-	-	-
Warren city	14	31	2	-	10 164	35	52	40	3	22
Watson township	-	-	-	-	319	-	1	-	-	2
Youngsville borough	-	-	-	-	1 823	3	7	1	-	8
Washington County	743	299	168	72	194 792	7 577	661	979	106	601
Allenport borough	-	2	-	-	547	2	2	-	-	-
Amwell township	5	12	2	-	3 922	35	17	5	-	6
Beallsville borough	-	-	-	-	507	4	-	-	-	-
Bentleyville borough	18	15	1	2	2 455	58	20	2	-	3
Blaine township	-	2	-	-	595	-	2	1	-	7
Buffalo township	1	4	1	-	2 084	4	6	9	4	4
Burgettstown borough	6	9	-	-	1 542	30	11	3	-	17
California borough	14	10	3	7	4 992	244	31	45	1	13
Canonsburg borough	66	8	13	8	7 941	652	38	85	8	29
Canton township	44	10	8	8	8 510	324	25	27	1	32
Wolfdale CDP	11	1	2	5	2 822	53	9	8	1	13
Carroll township	7	2	1	1	5 588	72	6	9	3	12
Baidland CDP	2	-	-	-	1 572	5	-	1	-	-
Wickerham Manor-Fisher CDP	2	1	-	1	1 738	29	2	6	3	11
Cecil township	18	16	4	1	9 548	177	26	30	5	20
Cecil-Bishop CDP	3	2	1	-	2 566	12	4	8	1	7
Centerville borough	4	2	1	-	3 364	13	10	8	-	11
Charleroi borough	28	4	-	-	4 680	190	12	14	-	16
Chartiers township	12	15	2	4	6 858	283	24	15	8	11
McGovern CDP	2	-	-	4	2 491	47	5	3	-	-
Claysville borough	-	2	-	-	722	2	2	-	-	-
Coal Center borough	-	3	-	-	133	-	3	-	1	2
Cokeburg borough	-	1	6	-	704	-	1	7	-	-
Cross Creek township	5	3	3	1	1 667	23	6	3	2	-
Deemston borough	-	2	-	-	805	3	2	-	-	1
Donegal township	4	6	-	-	2 420	6	8	2	2	1
Donora borough	87	7	7	3	4 761	935	24	26	9	34
Dunlevy borough	-	-	-	-	395	2	-	-	-	-
East Bethlehem township	11	9	-	1	2 449	72	20	1	-	6
Fredericktown-Millsboro CDP	1	6	-	-	1 080	12	9	-	-	2
East Finley township	-	-	-	-	1 485	2	2	-	-	1
East Washington borough	11	3	-	-	1 834	95	8	7	5	3
Elco borough	-	-	-	-	355	-	-	4	-	3
Ellsworth borough	-	11	2	3	1 053	28	14	3	-	1
Fallowfield township	8	2	7	1	4 383	73	6	14	-	4
Finleyville borough	4	1	-	1	426	32	2	4	-	1
Green Hills borough	-	-	-	-	18	-	-	-	-	-
Hanover township	1	2	2	-	2 760	18	6	9	2	7
Hopewell township	2	3	-	-	988	8	5	-	-	-
Houston borough	11	-	1	-	1 255	61	2	9	1	3
Independence township	7	1	2	3	1 663	16	9	3	-	-
Jefferson township	-	1	2	-	1 203	11	1	4	-	2
Long Branch borough	-	1	1	-	528	9	2	1	-	1
McDonald borough (part)	10	2	-	1	1 732	133	6	4	6	9
Marianna borough	4	-	-	-	566	59	5	-	-	4
Midway borough	1	3	-	-	975	6	3	2	-	-
Monongahela city	18	19	-	3	4 570	183	32	9	2	25
Morris township	2	3	3	-	1 264	8	3	5	-	-
Mount Pleasant township	6	4	3	-	3 317	108	4	6	1	1
New Eagle borough	4	4	3	-	2 218	41	19	26	14	4
North Bethlehem township	-	-	2	-	1 738	2	-	6	1	2
North Charleroi borough	5	1	-	1	1 377	31	6	-	1	6
North Franklin township	10	6	6	-	4 670	129	15	28	3	5
North Strabane township	19	6	6	-	9 739	233	9	88	2	30
Nottingham township	2	4	1	-	2 506	16	4	3	-	-
Peters township	7	9	27	-	17 242	93	14	226	9	52
McMurray CDP	1	1	10	-	4 645	29	2	58	-	9
Thompsonville CDP	3	5	1	-	3 538	15	7	31	1	14
Robinson township	4	2	4	2	2 110	81	11	9	4	1
Roscoe borough	3	-	-	-	839	11	-	-	-	3
Smith township	14	1	2	-	4 468	99	6	7	-	10
Somerset township	3	4	4	-	2 687	9	5	6	-	7
South Franklin township	-	5	1	-	3 773	7	9	10	-	5
South Strabane township	2	7	10	1	7 799	132	16	50	2	20
Speers borough	-	1	1	-	1 216	9	1	17	-	2
Stockdale borough	-	2	-	-	550	4	2	1	-	-
Twilight borough	-	-	-	-	239	2	-	-	-	-
Union township	13	3	3	1	5 532	67	14	13	-	21
Gastonville CDP	8	1	1	-	2 959	34	2	7	-	14
Washington city	227	27	17	17	12 815	2 506	90	96	6	128

Table 5. **Population for Selected Categories of Race: 2000**—Con.

[For information on confidentiality protection, nonsampling error, and definitions, see text]

State County County Subdivision Place	Selected combinations of two races				Race alone or in combination with one or more other races					
	White; Black or African American	White; American Indian and Alaska Native	White; Asian	Black or African American; American Indian and Alaska Native	White	Black or African American	American Indian and Alaska Native	Asian	Native Hawaiian and Other Pacific Islander	Some other race
Washington County—Con.										
West Alexander borough	-	-	-	-	315	5	-	-	-	2
West Bethlehem township	1	5	1	-	1 421	9	5	3	-	2
West Brownsville borough	-	1	-	-	1 059	7	2	-	-	11
West Finley township	2	3	1	-	948	4	6	3	-	-
West Middletown borough	3	-	-	-	136	12	3	-	2	-
West Pike Run township	9	8	4	2	1 831	87	18	11	1	-
Wayne County	56	137	14	6	46 448	840	222	199	4	327
Berlin township	3	9	-	-	2 153	19	10	8	-	13
Bethany borough	-	-	-	-	291	1	-	-	-	1
Buckingham township	-	-	-	-	647	-	-	6	-	3
Canaan township	-	-	-	-	1 374	396	1	12	-	133
Cherry Ridge township	2	7	4	-	1 795	13	12	12	-	3
Clinton township	-	1	1	-	1 906	11	6	4	-	2
Damascus township	1	4	1	-	3 613	23	16	13	-	7
Dreher township	5	10	-	-	1 253	26	14	1	-	5
Dyberry township	3	2	-	-	1 334	14	5	11	-	2
Hawley borough	4	4	1	1	1 279	17	7	6	1	6
Honesdale borough	6	18	1	1	4 787	41	29	40	-	9
Lake township	4	6	2	-	4 261	80	11	10	-	30
Lebanon township	-	-	-	-	641	1	-	3	-	-
Lehigh township	-	5	-	-	1 557	52	6	8	-	28
Manchester township	1	3	-	-	884	3	3	-	-	3
Mount Pleasant township	-	-	-	-	1 338	2	-	2	-	5
Oregon township	-	3	-	-	742	1	3	1	-	2
Palmyra township	-	7	-	-	1 114	3	7	7	-	6
Paupack township	9	5	1	2	2 906	36	9	12	1	14
Preston township	-	2	-	-	1 097	-	5	6	-	2
Prompton borough	1	-	-	-	241	1	-	2	-	-
Salem township	3	20	-	-	3 606	40	28	7	2	28
Scott township	6	-	-	-	668	6	1	-	-	-
South Canaan township	-	12	-	2	1 660	2	14	4	-	5
Starrucca borough	1	1	-	-	214	2	1	-	-	2
Sterling township	5	3	-	-	1 216	27	3	5	-	11
Texas township	1	9	3	-	2 454	15	21	19	-	6
Waymart borough	1	6	-	-	1 417	8	10	-	-	1
Westmoreland County	961	575	343	46	359 569	8 616	1 070	2 341	121	829
Adamsburg borough	-	-	-	-	221	-	-	-	-	-
Allegheny township	16	12	8	1	7 912	73	29	18	-	19
Arnold city	69	8	4	3	4 905	803	28	14	5	23
Arona borough	1	-	1	-	405	1	1	1	1	2
Avonmore borough	1	-	-	-	806	11	-	3	-	1
Bell township	-	5	1	-	2 413	33	6	4	-	10
Bolivar borough	-	1	-	-	482	2	17	1	-	1
Cook township	1	1	-	-	2 400	1	1	2	-	1
Delmont borough	3	6	4	1	2 468	21	12	24	7	5
Derry borough	1	6	-	-	2 968	20	8	-	-	3
Derry township	14	29	4	-	14 516	189	34	27	3	13
McChesneytown-Loyalhanna CDP	2	3	-	-	3 399	11	4	6	-	2
Donegal borough	-	1	-	-	165	-	1	-	-	1
Donegal township	-	8	-	-	2 432	4	9	2	-	5
East Huntingdon township	9	11	6	-	7 708	47	20	24	4	11
East Vandergrift borough	1	-	-	-	740	2	1	-	-	-
Export borough	2	2	3	-	888	3	2	9	-	-
Fairfield township	5	2	2	-	2 516	15	9	3	-	5
Greensburg city	128	44	20	9	15 065	781	84	134	2	77
Hempfield township	41	43	38	2	39 824	503	87	386	23	70
Grapeville CDP	-	1	1	-	672	1	1	2	-	3
Hunker borough	2	3	-	-	323	5	5	3	-	-
Hyde Park borough	-	-	-	-	511	2	-	-	-	-
Irwin borough	8	6	7	1	4 243	55	14	66	1	22
Jeannette city	104	33	4	6	10 044	676	52	21	8	35
Latrobe city	4	12	9	-	8 912	33	19	49	-	9
Laurel Mountain borough	-	-	-	-	185	-	-	-	-	-
Ligonier borough	-	2	1	-	1 694	-	2	2	-	-
Ligonier township	2	13	6	1	6 945	12	18	16	-	12
Lower Burrell city	31	20	13	2	12 425	151	29	58	4	22
Loyalhanna township	7	5	2	-	2 282	22	6	3	-	2
Slickville CDP (part)	-	-	-	-	136	-	-	-	-	-
Madison borough	-	2	-	-	509	-	2	1	-	-
Manor borough	1	1	2	-	2 783	4	3	8	-	2
Monessen city	90	13	8	2	7 383	1 324	25	30	3	52
Mount Pleasant borough	12	9	2	-	4 623	92	18	14	-	16
Mount Pleasant township	11	19	6	1	11 105	40	21	12	1	17
Calumet-Norvelt CDP	1	-	-	-	1 673	7	-	-	-	3
Municipality of Murrysville borough	17	13	37	-	18 092	148	36	665	7	41
New Alexandria borough	-	-	-	-	592	-	-	3	-	2
New Florence borough	-	2	-	-	782	-	4	-	-	4
New Kensington city	159	24	10	10	13 133	1 637	68	46	3	65
New Stanton borough	7	5	1	-	1 847	43	6	15	-	8
North Belle Vernon borough	8	2	-	-	2 063	35	4	12	2	2
North Huntingdon township	18	28	44	-	28 882	116	47	163	6	23
North Irwin borough	-	5	-	-	874	1	13	4	-	1
Oklahoma borough	2	-	2	-	909	8	-	2	-	-
Penn borough	1	-	-	1	447	9	1	-	-	7
Penn township	13	21	22	-	19 385	90	41	113	7	39
Harrison City CDP	-	-	-	-	152	3	-	-	-	1
Rostraver township	37	10	4	1	11 337	268	26	37	7	28
Lynnwood-Pricedale CDP (part)	1	-	-	-	1 141	55	-	5	1	1
St. Clair township	5	4	5	-	1 390	5	4	5	-	8
Salem township	12	11	4	-	6 841	99	17	12	8	22
Crabtree CDP (part)	-	-	-	-	221	3	-	-	-	-
Slickville CDP (part)	-	-	-	-	231	5	-	-	-	-
Scottdale borough	8	6	2	-	4 701	61	11	8	3	6

Table 5. **Population for Selected Categories of Race: 2000**—Con.

[For information on confidentiality protection, nonsampling error, and definitions, see text]

State County County Subdivision Place	Selected combinations of two races				Race alone or in combination with one or more other races					
	White; Black or African American	White; American Indian and Alaska Native	White; Asian	Black or African American; American Indian and Alaska Native	White	Black or African American	American Indian and Alaska Native	Asian	Native Hawaiian and Other Pacific Islander	Some other race
Westmoreland County—Con.										
Seward borough	-	2	-	-	483	1	2	-	-	1
Sewickley township	4	7	9	-	6 190	15	18	19	1	11
Herminie CDP	-	-	2	-	840	2	5	6	-	5
Smithton borough	3	-	-	-	443	3	1	-	-	-
South Greensburg borough	3	8	1	-	2 255	20	10	3	-	9
South Huntingdon township	10	26	6	-	6 102	67	34	11	1	10
Southwest Greensburg borough	11	6	-	-	2 339	55	9	4	1	14
Sutersville borough	1	-	-	-	634	3	-	-	-	-
Trafford borough (part)	5	4	3	1	3 165	28	6	13	-	10
Unity township	17	26	24	1	20 821	89	57	207	7	43
Crabtree CDP (part)	-	-	-	-	96	-	-	-	-	-
Lawson Heights CDP	3	4	4	-	2 324	9	7	9	1	3
Upper Burrell township	-	2	4	-	2 166	65	3	12	-	5
Vandergrift borough	42	18	5	3	5 230	240	39	18	2	15
Washington township	5	6	3	-	7 324	49	8	10	-	7
West Leechburg borough	-	1	3	-	1 274	10	4	6	2	6
West Newton borough	8	14	1	-	3 031	43	19	9	2	5
Youngstown borough	-	-	-	-	398	-	2	-	-	-
Youngwood borough	1	7	2	-	3 638	483	17	9	-	1
Wyoming County	39	65	25	-	27 760	194	119	107	7	68
Braintrim township	-	3	-	-	505	1	4	1	2	-
Clinton township	2	1	2	-	1 324	12	2	8	-	2
Eaton township	2	4	2	-	1 633	5	8	7	-	2
Exeter township	-	-	-	-	743	-	-	5	1	-
Factoryville borough	1	-	4	-	1 083	40	4	19	-	8
Falls township	7	2	-	-	1 943	48	3	8	-	6
Forkston township	-	3	-	-	380	-	4	1	-	5
Laceyville borough	-	1	-	-	392	-	3	2	-	-
Lemon township	3	6	3	-	1 180	7	6	6	-	2
Mehoopany township	7	1	-	-	985	8	8	-	-	-
Meshoppen borough	-	-	1	-	457	-	1	1	-	1
Meshoppen township	-	3	-	-	871	-	3	4	-	2
Monroe township	4	1	3	-	1 828	8	1	5	-	2
Nicholson borough	-	-	1	-	706	1	5	2	-	-
Nicholson township	-	4	2	-	1 341	9	8	5	-	7
North Branch township	-	-	-	-	192	2	3	-	-	-
Northmoreland township	-	-	-	-	1 459	3	-	1	-	1
Noxen township	1	9	-	-	944	5	11	-	-	1
Overfield township	5	3	-	-	1 525	9	3	1	2	7
Tunkhannock borough	-	3	1	-	1 900	3	6	5	-	1
Tunkhannock township	5	9	6	-	4 247	24	15	22	1	13
Washington township	1	11	-	-	1 302	3	14	-	-	7
Windham township	1	1	-	-	820	6	7	4	1	1
York County	1 385	692	479	102	357 757	16 016	1 669	4 002	275	6 499
Carroll township	3	7	17	-	4 636	24	16	56	2	19
Chanceford township	14	13	9	-	5 887	53	30	31	-	9
Codorus township	3	11	2	3	3 606	13	30	13	1	12
Conewago township	6	14	5	1	5 174	85	30	23	4	22
Cross Roads borough	-	2	-	1	500	17	3	1	-	1
Dallastown borough	9	8	6	1	4 005	42	17	21	11	31
Delta borough	2	3	1	-	731	9	5	2	-	-
Dillsburg borough	11	-	1	-	2 019	22	10	26	-	1
Dover borough	3	2	1	1	1 760	23	10	16	-	16
Dover township	41	24	15	1	17 689	215	59	100	15	123
Weigelstown CDP	26	13	9	1	9 833	150	36	72	15	94
East Hopewell township	3	4	3	-	2 189	10	4	16	-	2
East Manchester township	5	6	8	-	4 966	58	17	45	-	15
East Prospect borough	-	2	-	-	678	-	2	-	-	2
Fairview township	22	43	26	3	13 940	157	71	180	24	93
Fawn township	2	4	-	-	2 674	24	11	11	1	13
Fawn Grove borough	-	-	-	-	461	1	-	1	1	-
Felton borough	-	-	-	-	442	2	-	2	-	3
Franklin township	10	6	8	-	4 478	18	10	24	3	14
Franklintown borough	-	-	-	-	525	1	3	3	-	-
Glen Rock borough	-	3	1	-	1 781	18	6	7	3	1
Goldsboro borough	1	2	3	-	931	1	4	8	1	-
Hallam borough	3	3	-	1	1 482	25	10	9	1	15
Hanover borough	32	28	10	1	14 187	109	57	140	10	132
Heidelberg township	8	3	3	-	2 923	23	23	17	2	9
Hellam township	18	14	5	-	5 851	63	17	25	6	20
Hopewell township	9	8	-	-	4 980	48	18	24	1	22
Jackson township	5	6	8	-	6 024	28	17	31	2	32
Jacobus borough	-	2	-	-	1 198	-	5	2	-	-
Jefferson borough	2	-	-	-	630	3	-	-	-	-
Lewisberry borough	-	1	-	-	376	7	1	1	-	1
Loganville borough	7	2	-	-	895	11	5	6	-	6
Lower Chanceford township	1	6	1	-	2 847	14	17	19	3	10
Susquehanna Trails CDP (part)	-	-	-	-	-	-	-	-	-	-
Lower Windsor township	11	20	7	2	7 346	28	31	17	-	36
Manchester borough	5	4	3	1	2 305	18	12	9	-	27
Manchester township	33	12	24	4	12 076	314	32	245	7	144
Emigsville CDP	9	6	6	-	2 338	64	10	45	1	31
Manheim township	4	9	5	-	3 100	4	17	14	-	8
Monaghan township	2	3	2	-	2 111	11	5	9	-	6
Mount Wolf borough	9	3	1	-	1 348	26	5	4	-	6
Newberry township	26	30	25	1	14 055	150	52	104	11	87
Valley Green CDP	6	4	9	-	3 445	62	5	42	4	27
New Freedom borough	6	10	6	1	3 425	37	21	55	1	14
New Salem borough	-	-	-	-	633	2	-	12	-	1
North Codorus township	15	10	9	-	7 833	40	18	32	5	49
North Hopewell township	7	13	-	-	2 489	18	18	8	-	2
North York borough	16	2	3	-	1 614	58	5	14	1	34
Paradise township	4	4	3	-	3 549	22	7	20	2	13

Table 5. **Population for Selected Categories of Race: 2000**—Con.

[For information on confidentiality protection, nonsampling error, and definitions, see text]

State County County Subdivision Place	Selected combinations of two races				Race alone or in combination with one or more other races					
	White; Black or African American	White; American Indian and Alaska Native	White; Asian	Black or African American; American Indian and Alaska Native	White	Black or African American	American Indian and Alaska Native	Asian	Native Hawaiian and Other Pacific Islander	Some other race
York County—Con.										
Peach Bottom township	2	15	9	-	4 288	90	31	25	-	6
Susquehanna Trails CDP (part)	1	4	8	-	2 106	17	6	16	-	2
Penn township	25	26	21	1	14 301	99	52	144	4	78
Parkville CDP	12	12	7	1	6 438	49	26	74	4	42
Pennville CDP	1	5	1	-	1 935	10	7	10	-	13
Railroad borough	-	-	-	-	289	5	6	-	-	-
Red Lion borough	17	28	6	-	6 044	61	48	36	7	38
Seven Valleys borough	-	1	-	-	483	-	5	1	-	4
Shrewsbury borough	4	3	5	-	3 305	31	8	32	5	10
Shrewsbury township	2	8	8	-	5 886	20	11	36	-	23
Springettsbury township	86	23	25	2	21 984	1 143	60	622	17	320
East York CDP (part)	24	14	9	1	8 334	155	32	223	6	69
Springetts Manor-Yorklyn CDP	7	-	5	-	3 331	606	5	147	8	104
Stonybrook-Wilshire CDP (part)	21	6	7	1	3 968	136	15	131	3	67
Springfield township	3	7	3	-	3 858	19	10	18	1	2
Spring Garden township	34	10	21	1	11 603	242	23	128	8	72
Grantley CDP	9	4	7	-	3 481	59	6	35	2	26
Valley View CDP	8	2	4	-	2 673	55	3	26	-	3
Spring Grove borough	2	4	1	-	2 013	6	7	14	-	23
Stewartstown borough	-	6	4	-	1 707	30	11	14	-	5
Warrington township	1	11	9	2	4 395	17	22	29	1	7
Washington township	-	10	1	-	2 443	9	12	4	-	13
Wellsville borough	-	-	1	-	272	4	-	4	-	-
West Manchester township	56	18	20	2	16 437	360	45	240	16	138
Shiloh CDP	30	10	14	-	9 826	214	26	169	6	74
West Manheim township	9	4	6	-	4 797	49	7	26	2	11
West York borough	36	7	7	5	4 107	167	26	19	-	73
Windsor borough	-	4	2	-	1 318	7	5	5	-	2
Windsor township	20	13	11	-	12 629	72	26	92	7	57
Stonybrook-Wilshire CDP (part)	1	2	1	-	1 141	1	6	19	4	7
Winterstown borough	2	-	-	-	545	3	-	-	-	-
Wrightsville borough	4	6	-	-	2 192	15	8	8	-	24
Yoe borough	8	12	2	1	993	25	17	9	-	11
York city	678	88	56	65	25 647	11 269	416	738	71	4 386
York township	35	32	35	1	22 839	412	70	345	18	144
East York CDP (part)	-	-	-	-	26	4	-	2	-	-
Spry CDP	12	10	6	-	4 756	87	17	66	6	16
Tyler Run-Queens Gate CDP	5	-	4	-	2 763	94	3	55	2	26
Yorkana borough	-	-	-	-	239	-	-	-	-	-
York Haven borough	3	9	5	-	794	9	12	10	-	1

Table 6. **Population for Selected Categories of Race: 2000**

[For information on confidentiality protection, nonsampling error, and definitions, see text]

State County Place and County Subdivision	Selected combinations of two races				Race alone or in combination with one or more other races					
	White; Black or African American	White; American Indian and Alaska Native	White; Asian	Black or African American; American Indian and Alaska Native	White	Black or African American	American Indian and Alaska Native	Asian	Native Hawaiian and Other Pacific Islander	Some other race
The State	**35 533**	**18 962**	**16 933**	**7 211**	**10 596 409**	**1 289 123**	**52 650**	**248 601**	**8 790**	**238 700**
COUNTY										
Adams County	221	185	120	9	87 903	1 390	410	612	44	1 871
Allegheny County	4 459	1 561	1 963	1 165	1 091 899	166 731	5 419	24 722	758	7 430
Armstrong County	113	128	46	11	71 515	731	217	138	32	135
Beaver County	702	362	126	110	169 386	11 762	745	632	61	625
Bedford County	63	126	35	8	49 511	260	198	184	12	107
Berks County	1 298	650	484	134	334 045	15 993	1 631	4 545	306	23 051
Blair County	265	223	123	12	126 795	1 861	384	611	43	294
Bradford County	71	199	63	7	61 884	344	425	365	14	187
Bucks County	1 280	854	1 286	146	557 751	21 552	2 114	15 538	370	6 832
Butler County	222	245	190	9	171 158	1 659	455	1 221	88	497
Cambria County	438	184	103	26	147 080	4 867	389	730	79	532
Cameron County	8	9	-	1	5 929	31	24	7	3	12
Carbon County	47	148	67	3	57 925	445	272	264	27	346
Centre County	226	219	361	24	125 324	3 921	498	5 931	218	1 390
Chester County	1 273	594	658	278	390 519	29 221	1 812	9 441	262	7 221
Clarion County	53	82	36	2	41 200	396	133	189	9	62
Clearfield County	69	161	46	3	81 581	1 325	272	274	23	298
Clinton County	39	81	36	1	37 450	238	125	196	20	82
Columbia County	76	117	48	5	62 928	649	247	410	44	284
Crawford County	220	225	81	13	88 309	1 711	448	369	42	232
Cumberland County	503	360	435	29	203 590	5 766	768	4 192	165	1 458
Dauphin County	1 875	405	400	254	197 910	45 454	1 309	5 666	218	6 324
Delaware County	1 425	722	1 097	445	447 274	83 127	2 177	19 917	355	5 157
Elk County	18	55	12	1	34 847	72	93	140	22	51
Erie County	1 285	591	319	120	258 388	18 910	1 331	2 417	184	3 330
Fayette County	455	252	83	53	142 644	5 815	505	433	63	334
Forest County	3	18	5	-	4 773	113	40	12	1	37
Franklin County	409	228	151	14	124 286	3 536	481	928	87	1 187
Fulton County	21	57	6	3	14 111	118	89	24	9	15
Greene County	22	129	33	3	38 894	1 622	206	136	24	54
Huntingdon County	104	63	52	1	42 881	2 456	116	156	11	322
Indiana County	136	133	95	9	87 277	1 577	225	780	29	250
Jefferson County	29	117	26	-	45 662	95	199	126	8	58
Juniata County	13	31	11	1	22 474	110	72	84	49	162
Lackawanna County	482	258	212	35	207 422	3 445	527	1 883	60	1 467
Lancaster County	1 733	806	602	135	435 385	15 651	1 881	7 751	354	15 905
Lawrence County	344	190	77	16	90 639	3 834	329	352	18	306
Lebanon County	254	203	119	13	114 669	1 915	419	1 241	82	3 192
Lehigh County	1 310	469	546	71	276 444	13 218	1 314	7 404	280	19 459
Luzerne County	504	382	286	47	310 111	6 084	796	2 262	158	1 801
Lycoming County	439	232	101	16	113 698	5 706	553	657	44	484
McKean County	43	112	28	6	44 549	941	282	187	29	247
Mercer County	412	276	119	48	113 036	6 869	511	656	59	358
Mifflin County	67	40	52	-	45 990	302	79	195	8	114
Monroe County	555	361	284	122	124 433	9 547	949	1 994	89	4 623
Montgomery County	2 440	944	1 578	388	655 447	60 052	2 798	32 767	527	7 975
Montour County	31	21	19	-	17 725	224	37	263	8	98
Northampton County	821	436	365	108	246 737	8 721	1 110	4 215	218	9 959
Northumberland County	133	170	80	7	92 298	1 642	304	311	36	564
Perry County	61	93	24	2	43 189	264	151	101	14	133
Philadelphia County	4 597	1 491	2 362	3 009	703 584	672 162	10 835	74 435	2 359	90 441
Pike County	107	182	49	23	43 714	1 707	350	370	19	874
Potter County	16	62	21	9	17 847	78	112	113	9	52
Schuylkill County	164	170	106	9	145 857	3 364	319	770	30	694
Snyder County	29	58	34	3	36 931	354	89	207	13	153
Somerset County	54	100	43	1	78 234	1 349	171	222	17	355
Sullivan County	6	24	6	2	6 315	156	78	19	2	44
Susquehanna County	36	112	24	4	41 859	180	192	125	20	132
Tioga County	48	120	17	1	40 831	316	232	158	16	95
Union County	61	112	100	3	37 966	3 025	194	592	84	377
Venango County	128	141	31	4	56 575	783	263	173	26	153
Warren County	33	115	22	3	43 495	133	205	160	18	94
Washington County	743	299	168	72	194 792	7 577	661	979	106	601
Wayne County	56	137	14	6	46 448	840	222	199	4	327
Westmoreland County	961	575	343	46	359 569	8 616	1 070	2 341	121	829
Wyoming County	39	65	25	-	27 760	194	119	107	7	68
York County	1 385	692	479	102	357 757	16 016	1 669	4 002	275	6 499
PLACE AND COUNTY SUBDIVISION										
Aaronsburg CDP, Centre County	-	1	-	-	484	-	2	-	-	-
Abbott township, Potter County	1	-	1	-	226	1	-	1	-	-
Abbottstown borough, Adams County	-	2	-	-	866	2	3	-	1	37
Abington township, Lackawanna County	1	-	4	-	1 573	1	-	47	-	1
Abington township, Montgomery County	199	56	132	41	47 700	6 431	201	2 026	39	420
Adams township, Butler County	5	2	9	-	6 642	60	4	69	3	28
Adams township, Cambria County	9	15	1	-	6 457	18	31	11	7	13
Adams township, Snyder County	-	-	-	-	848	2	-	-	-	2
Adamsburg borough, Westmoreland County	-	-	-	-	221	-	-	-	-	-
Adamstown borough	1	-	-	-	1 194	2	-	3	-	6
Berks County (part)	-	-	-	-	1	-	-	-	-	1
Lancaster County (part)	1	-	-	-	1 193	2	-	3	-	5
Adamsville CDP, Crawford County	-	-	-	-	117	-	-	-	-	-
Addison borough, Somerset County	-	-	-	-	214	-	-	-	-	-
Addison township, Somerset County	-	-	-	-	1 016	-	1	1	-	1

Table 6. **Population for Selected Categories of Race: 2000**—Con.

[For information on confidentiality protection, nonsampling error, and definitions, see text]

State County Place and County Subdivision	Selected combinations of two races				Race alone or in combination with one or more other races					
	White; Black or African American	White; American Indian and Alaska Native	White; Asian	Black or African American; American Indian and Alaska Native	White	Black or African American	American Indian and Alaska Native	Asian	Native Hawaiian and Other Pacific Islander	Some other race
PLACE AND COUNTY SUBDIVISION—Con.										
Akron borough, Lancaster County	5	5	5	-	3 927	27	14	62	2	41
Alba borough, Bradford County	-	-	-	-	175	7	-	-	-	4
Albany township, Berks County	2	4	1	-	1 649	5	4	8	-	3
Albany township, Bradford County	-	11	-	-	915	-	21	2	-	1
Albion borough, Erie County	-	3	1	1	1 585	9	9	7	-	2
Alburtis borough, Lehigh County	3	1	1	-	2 065	10	2	35	5	11
Aldan borough, Delaware County	12	6	5	-	4 054	199	14	65	1	12
Aleppo township, Allegheny County	1	1	1	-	995	33	1	12	-	1
Aleppo township, Greene County	-	-	-	-	596	-	1	-	-	1
Alexandria borough, Huntingdon County	-	-	-	-	388	-	-	6	4	3
Aliquippa city, Beaver County	84	8	3	21	7 474	4 302	48	31	8	55
Allegany township, Potter County	-	2	-	-	402	-	2	-	-	2
Allegheny township, Blair County	8	11	6	-	6 891	53	11	31	3	1
Allegheny township, Butler County	-	1	-	-	543	9	1	1	-	2
Allegheny township, Cambria County	1	5	4	-	2 059	405	12	31	2	8
Allegheny township, Somerset County	-	-	-	-	641	-	-	3	-	12
Allegheny township, Venango County	-	3	-	-	275	-	6	3	4	-
Allegheny township, Westmoreland County	16	12	8	1	7 912	73	29	18	-	19
Allen township, Northampton County	1	1	6	-	2 609	6	3	8	1	17
Allenport borough, Washington County	-	2	-	-	547	2	2	-	-	-
Allentown city, Lehigh County	926	198	221	46	80 531	9 901	725	2 765	195	16 479
Allison township, Clinton County	-	-	-	-	198	-	-	-	-	1
Almedia CDP, Columbia County	1	2	1	-	1 046	2	3	6	-	6
Alsace township, Berks County	2	1	1	-	3 636	18	6	20	3	11
Altamont CDP, Schuylkill County	-	1	-	-	1 448	1 107	2	17	-	121
Altoona city, Blair County	190	79	41	10	47 921	1 464	160	215	25	181
Ambler borough, Montgomery County	48	5	10	2	5 428	832	27	171	9	52
Ambridge borough, Beaver County	63	14	6	16	6 767	978	50	51	4	71
Amity township, Berks County	28	22	12	6	8 562	223	47	76	8	45
Amity township, Erie County	-	-	-	-	1 135	1	-	-	-	7
Amity Gardens CDP, Berks County	12	6	9	6	3 234	110	16	37	2	14
Amwell township, Washington County	5	12	2	-	3 922	35	17	5	-	6
Ancient Oaks CDP, Lehigh County	1	2	3	-	3 041	23	3	89	-	15
Annin township, McKean County	-	-	1	-	823	2	9	2	-	2
Annville township, Lebanon County	12	9	10	-	4 355	63	14	72	7	60
Annville CDP, Lebanon County	12	9	10	-	4 355	63	14	72	7	60
Anthony township, Lycoming County	-	2	-	-	901	-	2	3	-	-
Anthony township, Montour County	1	4	-	-	1 378	1	6	4	-	4
Antis township, Blair County	3	16	4	-	6 294	13	31	15	1	7
Antrim township, Franklin County	17	13	24	2	12 306	122	50	61	-	39
Apolacon township, Susquehanna County	-	1	-	-	502	2	1	5	4	3
Apollo borough, Armstrong County	7	5	1	1	1 699	66	8	5	1	2
Applewold borough, Armstrong County	-	-	-	-	356	-	-	-	-	-
Ararat township, Susquehanna County	-	2	-	-	527	1	2	2	-	3
Archbald borough, Lackawanna County	5	26	7	-	6 178	23	36	20	1	5
Ardmore CDP	40	19	30	14	10 669	1 556	58	364	34	147
Delaware County (part)	14	4	18	-	4 812	275	11	143	2	39
Montgomery County (part)	26	15	12	14	5 857	1 281	47	221	32	108
Arendtsville borough, Adams County	1	2	1	-	759	14	3	3	-	77
Aristes CDP, Columbia County	-	1	-	-	230	-	1	-	-	-
Arlington Heights CDP, Monroe County	18	5	12	3	4 703	254	18	117	3	106
Armagh borough, Indiana County	-	-	-	-	131	-	-	-	-	-
Armagh township, Mifflin County	-	1	14	-	3 959	3	1	31	1	13
Armenia township, Bradford County	-	-	-	-	166	-	-	-	-	-
Armstrong township, Indiana County	6	2	5	-	3 060	18	3	14	2	9
Armstrong township, Lycoming County	-	-	-	-	713	3	1	-	1	-
Arnold city, Westmoreland County	69	8	4	3	4 905	803	28	14	5	23
Arona borough, Westmoreland County	1	-	1	-	405	1	1	1	1	2
Ashland township, Clarion County	2	11	-	-	1 069	2	11	9	-	3
Ashland borough	1	4	1	-	3 271	8	4	4	-	4
Columbia County (part)	-	-	-	-	-	-	-	-	-	-
Schuylkill County (part)	1	4	1	-	3 271	8	4	4	-	4
Ashley borough, Luzerne County	4	3	11	-	2 844	15	4	18	-	7
Ashville borough, Cambria County	-	-	-	-	279	-	-	-	-	-
Aspinwall borough, Allegheny County	4	3	1	-	2 918	12	4	29	-	12
Aston township, Delaware County	13	41	29	4	15 770	265	57	166	7	69
Asylum township, Bradford County	-	7	-	-	1 083	-	9	6	-	6
Atglen borough, Chester County	1	1	-	6	1 076	113	7	2	-	32
Athens borough, Bradford County	8	5	4	1	3 359	41	12	15	-	9
Athens township, Bradford County	7	12	2	-	4 932	28	21	85	4	23
Athens township, Crawford County	-	4	-	-	766	4	9	-	-	-
Atlantic CDP, Crawford County	-	-	-	-	43	-	-	-	-	-
Atwood borough, Armstrong County	-	-	-	-	108	-	-	-	-	4
Auburn borough, Schuylkill County	1	-	-	-	831	8	-	1	-	-
Auburn township, Susquehanna County	2	8	1	1	1 808	10	11	2	-	2
Audubon CDP, Montgomery County	7	4	8	3	5 778	296	10	403	-	90
Austin borough, Potter County	1	3	-	-	620	2	3	-	-	3
Avalon borough, Allegheny County	20	13	9	12	4 986	297	37	34	2	19
Avis borough, Clinton County	1	1	2	-	1 478	6	1	11	-	1
Avoca borough, Luzerne County	2	-	2	-	2 834	6	-	6	6	3
Avon CDP, Lebanon County	4	3	-	-	2 727	57	9	21	6	55
Avondale borough, Chester County	4	2	4	3	792	192	15	7	-	125
Avonia CDP, Erie County	-	4	-	-	1 318	3	4	9	-	4
Avonmore borough, Westmoreland County	1	-	-	-	806	11	-	3	-	1
Ayr township, Fulton County	6	11	-	-	1 950	27	16	5	2	2
Back Mountain CDP, Luzerne County	18	25	28	-	25 322	1 170	54	170	8	87

Table 6. **Population for Selected Categories of Race: 2000**—Con.

[For information on confidentiality protection, nonsampling error, and definitions, see text]

State County Place and County Subdivision	Selected combinations of two races				Race alone or in combination with one or more other races					
	White; Black or African American	White; American Indian and Alaska Native	White; Asian	Black or African American; American Indian and Alaska Native	White	Black or African American	American Indian and Alaska Native	Asian	Native Hawaiian and Other Pacific Islander	Some other race
PLACE AND COUNTY SUBDIVISION—Con.										
Baden borough, Beaver County	11	3	3	-	4 333	43	5	10	1	4
Baidland CDP, Washington County	2	-	-	-	1 572	5	-	1	-	-
Bald Eagle township, Clinton County	1	5	1	-	1 878	9	7	10	1	1
Baldwin borough, Allegheny County	45	11	13	3	19 351	540	32	132	1	74
Baldwin township, Allegheny County	3	-	4	-	2 222	11	2	17	-	3
Bally borough, Berks County	-	1	-	-	1 050	5	3	5	-	-
Bangor borough, Northampton County	13	9	3	-	5 238	40	19	29	-	36
Banks township, Carbon County	-	2	1	-	1 347	5	6	2	2	-
Banks township, Indiana County	-	3	-	-	989	-	4	4	-	8
Barkeyville borough, Venango County	-	-	-	-	230	-	-	7	-	-
Barnett township, Forest County	-	-	-	-	347	-	2	-	-	-
Barnett township, Jefferson County	-	1	-	-	272	-	1	-	-	-
Barr township, Cambria County	1	1	-	-	2 172	1	4	-	-	-
Barree township, Huntingdon County	-	1	-	-	460	-	1	-	-	-
Barrett township, Monroe County	6	11	6	-	3 743	90	16	31	-	40
Barry township, Schuylkill County	-	-	-	-	967	-	-	-	-	-
Bart township, Lancaster County	-	5	-	-	2 966	24	13	-	-	5
Bastress township, Lycoming County	2	3	-	-	574	2	3	-	-	-
Bath borough, Northampton County	4	13	1	-	2 600	48	19	21	-	26
Beale township, Juniata County	-	-	1	-	714	6	1	6	-	6
Beallsville borough, Washington County	-	-	-	-	507	4	-	-	-	-
Bear Creek township, Luzerne County	2	3	-	-	2 561	11	5	8	-	6
Bear Creek Village borough, Luzerne County	-	-	-	-	283	-	-	1	-	-
Bear Lake borough, Warren County	-	-	-	-	193	-	-	-	-	-
Beaver borough, Beaver County	7	2	3	-	4 617	133	8	16	-	13
Beaver township, Clarion County	1	-	1	-	1 751	1	2	1	-	2
Beaver township, Columbia County	-	-	2	-	882	-	1	3	-	1
Beaver township, Crawford County	1	4	2	2	891	9	7	5	-	1
Beaver township, Jefferson County	1	2	-	-	540	2	3	2	-	-
Beaver township, Snyder County	1	-	-	-	527	1	-	-	-	-
Beaverdale-Lloydell CDP, Cambria County	1	4	-	-	1 227	3	5	-	-	-
Beaver Falls city, Beaver County	120	32	7	34	8 010	1 916	92	73	3	78
Beaver Meadows borough, Carbon County	-	-	1	-	963	-	1	3	-	2
Beaver Springs CDP, Snyder County	-	6	-	-	631	2	6	1	-	-
Beavertown borough, Snyder County	-	2	5	-	865	4	2	5	-	5
Beccaria township, Clearfield County	1	-	1	-	1 832	2	2	1	-	4
Bechtelsville borough, Berks County	-	-	-	-	926	1	-	1	-	5
Bedford borough, Bedford County	1	12	3	2	3 090	20	17	27	3	8
Bedford township, Bedford County	25	6	4	2	5 299	101	12	31	-	16
Bedminster township, Bucks County	6	9	4	-	4 742	36	10	25	1	21
Beech Creek borough, Clinton County	-	2	-	-	712	1	3	3	-	-
Beech Creek township, Clinton County	-	-	-	-	996	1	4	2	4	5
Belfast township, Fulton County	2	2	-	-	1 339	2	3	1	-	1
Belfast CDP, Northampton County	3	1	3	-	1 282	10	2	10	-	5
Bell township, Clearfield County	-	4	-	-	821	-	6	1	-	1
Bell township, Jefferson County	2	5	4	-	2 023	2	5	9	-	1
Bell township, Westmoreland County	-	5	1	-	2 413	33	6	4	-	10
Bell Acres borough, Allegheny County	1	2	7	-	1 333	17	11	28	-	5
Bellefonte borough, Centre County	21	14	11	-	6 269	82	22	43	12	23
Belle Vernon borough, Fayette County	3	4	-	-	1 176	29	5	5	1	7
Belleville CDP, Mifflin County	-	1	-	-	1 382	1	2	2	-	-
Bellevue borough, Allegheny County	38	20	17	3	8 289	435	46	76	3	40
Bellwood borough, Blair County	-	1	3	1	2 004	3	7	7	-	12
Belmont CDP, Cambria County	8	6	3	-	2 811	28	6	15	-	4
Ben Avon borough, Allegheny County	2	7	8	-	1 857	50	15	13	-	1
Ben Avon Heights borough, Allegheny County	1	1	-	-	390	2	1	1	1	-
Bendersville borough, Adams County	-	2	-	-	527	13	3	1	2	35
Bendersville Station-Aspers CDP, Adams County	-	-	-	-	260	16	-	-	-	56
Benezette township, Elk County	-	-	-	-	219	-	-	8	-	-
Benner township, Centre County	2	10	7	-	3 991	1 038	24	33	3	153
Bensalem township, Bucks County	155	106	155	31	49 180	4 337	332	4 186	61	1 360
Benson borough, Somerset County	-	-	-	-	194	-	-	-	-	-
Bentleyville borough, Washington County	18	15	1	2	2 455	58	20	2	-	3
Benton borough, Columbia County	-	2	-	-	954	1	2	-	-	-
Benton township, Columbia County	-	7	3	-	1 209	-	13	4	-	3
Benton township, Lackawanna County	9	-	2	-	1 872	12	1	4	-	3
Berlin borough, Somerset County	-	1	-	-	2 183	1	1	7	-	1
Berlin township, Wayne County	3	9	-	-	2 153	19	10	8	-	13
Bern township, Berks County	20	12	20	-	6 312	340	18	120	-	30
Bernville borough, Berks County	-	-	-	-	853	5	-	-	-	12
Berrysburg borough, Dauphin County	-	-	-	-	351	2	1	-	-	-
Berwick township, Adams County	1	1	-	-	1 791	6	1	8	1	13
Berwick borough, Columbia County	21	14	8	-	10 520	131	55	61	13	79
Bessemer borough, Lawrence County	-	2	-	-	1 160	7	2	5	-	4
Bethany borough, Wayne County	-	-	-	-	291	1	-	-	-	1
Bethel township, Armstrong County	-	1	-	-	1 285	3	1	2	-	-
Bethel township, Berks County	3	6	6	-	4 073	28	16	34	-	41
Bethel township, Delaware County	13	4	10	1	6 100	156	9	166	1	30
Bethel township, Fulton County	1	3	-	1	1 406	6	8	2	4	6
Bethel township, Lebanon County	4	2	3	-	4 463	16	7	14	-	47
Bethel Park borough, Allegheny County	42	23	67	5	32 758	417	56	458	19	61
Bethlehem city	352	124	120	42	59 866	3 207	432	1 806	103	7 838
Lehigh County (part)	77	30	29	4	17 545	589	74	374	8	778
Northampton County (part)	275	94	91	38	42 321	2 618	358	1 432	95	7 060

Table 6. **Population for Selected Categories of Race: 2000**—Con.

[For information on confidentiality protection, nonsampling error, and definitions, see text]

State County Place and County Subdivision	Selected combinations of two races				Race alone or in combination with one or more other races					
	White; Black or African American	White; American Indian and Alaska Native	White; Asian	Black or African American; American Indian and Alaska Native	White	Black or African American	American Indian and Alaska Native	Asian	Native Hawaiian and Other Pacific Islander	Some other race
PLACE AND COUNTY SUBDIVISION—Con.										
Bethlehem township, Northampton County	30	23	43	4	19 907	569	45	520	7	316
Beurys Lake CDP, Schuylkill County	-	-	-	-	133	-	-	-	-	-
Big Beaver borough, Beaver County	2	8	-	-	2 158	17	13	4	-	6
Bigler township, Clearfield County	1	5	-	-	1 363	2	5	1	-	5
Biglerville borough, Adams County	2	4	-	-	1 046	12	4	2	1	53
Big Run borough, Jefferson County	-	3	-	-	679	-	7	-	-	3
Bingham township, Potter County	2	3	-	-	678	4	10	-	-	-
Birdsboro borough, Berks County	7	9	-	-	4 944	61	16	27	4	61
Birmingham township, Chester County	1	5	9	-	4 005	25	7	184	5	19
Birmingham borough, Huntingdon County	-	-	-	-	88	-	-	1	-	2
Black township, Somerset County	-	2	-	-	973	6	3	-	-	-
Black Creek township, Luzerne County	1	1	-	-	2 116	12	3	1	-	2
Blacklick township, Cambria County	-	2	-	-	2 197	1	2	1	-	5
Black Lick CDP, Indiana County	-	1	-	-	1 408	26	3	1	-	3
Black Lick township, Indiana County	-	5	1	-	1 316	-	5	1	1	2
Blain borough, Perry County	-	-	-	-	243	9	-	-	-	-
Blaine township, Washington County	-	2	-	-	595	-	2	1	-	7
Blair township, Blair County	2	3	4	-	4 551	17	10	28	4	9
Blairsville borough, Indiana County	6	3	4	-	3 469	118	7	29	1	6
Blakely borough, Lackawanna County	17	4	3	-	6 938	47	8	40	-	36
Blanchard CDP, Centre County	-	-	-	-	620	-	1	-	-	-
Blawnox borough, Allegheny County	2	1	3	-	1 448	18	3	85	-	3
Bloom township, Clearfield County	-	-	-	-	411	-	1	-	-	-
Bloomfield township, Bedford County	-	5	1	-	969	1	6	2	-	1
Bloomfield township, Crawford County	3	4	3	-	2 044	8	5	4	-	1
Bloomfield borough, Perry County	-	3	-	-	1 068	6	6	-	-	-
Blooming Grove township, Pike County	1	7	-	4	3 368	133	18	31	1	107
Blooming Valley borough, Crawford County	1	-	-	-	375	4	-	-	-	-
Bloomsburg town, Columbia County	24	24	6	5	11 764	374	60	161	19	119
Bloss township, Tioga County	-	-	-	-	354	-	-	-	-	-
Blossburg borough, Tioga County	-	2	-	-	1 470	4	4	2	1	4
Blue Bell CDP, Montgomery County	4	8	12	-	5 804	160	11	433	-	19
Blythe township, Schuylkill County	-	2	-	-	902	-	2	3	-	-
Boalsburg CDP, Centre County	6	6	18	1	3 434	62	12	94	9	35
Boggs township, Armstrong County	-	2	-	-	963	-	12	-	-	6
Boggs township, Centre County	1	7	7	-	2 812	6	20	8	-	4
Boggs township, Clearfield County	3	1	-	-	1 824	7	8	6	-	2
Boiling Springs CDP, Cumberland County	8	-	3	-	2 726	26	3	21	5	3
Bolivar borough, Westmoreland County	-	1	-	-	482	2	17	1	-	1
Bonneauville borough, Adams County	9	-	3	-	1 333	28	-	8	-	24
Boothwyn CDP, Delaware County	7	13	10	2	4 759	341	20	98	2	40
Boswell borough, Somerset County	2	2	-	-	1 358	4	5	1	-	-
Bowmanstown borough, Carbon County	-	2	-	-	893	-	2	2	-	1
Boyertown borough, Berks County	2	1	8	-	3 912	10	2	22	-	12
Brackenridge borough, Allegheny County	14	1	2	1	3 394	141	7	10	3	20
Braddock borough, Allegheny County	38	-	-	13	929	2 004	27	12	-	22
Braddock Hills borough, Allegheny County	14	7	2	6	1 613	382	19	14	-	7
Bradford township, Clearfield County	1	4	1	-	3 289	11	20	5	3	1
Bradford city, McKean County	11	25	7	-	9 020	61	60	61	7	30
Bradford township, McKean County	2	3	2	-	4 735	31	29	23	2	14
Bradfordwoods borough, Allegheny County	1	1	-	-	1 135	1	2	10	-	3
Brady township, Butler County	2	4	1	-	1 448	3	6	1	-	3
Brady township, Clarion County	-	-	-	-	62	-	-	-	-	-
Brady township, Clearfield County	-	13	-	1	2 006	1	16	1	-	-
Brady township, Huntingdon County	3	4	1	-	1 031	4	6	2	-	2
Brady township, Lycoming County	1	-	-	-	494	1	-	-	-	-
Bradys Bend township, Armstrong County	2	2	1	-	932	7	2	3	-	-
Braintrim township, Wyoming County	-	3	-	-	505	1	4	1	2	-
Branch township, Schuylkill County	1	-	1	-	1 859	2	-	11	-	1
Branchdale CDP, Schuylkill County	-	-	-	-	434	-	-	2	-	2
Brandonville CDP, Schuylkill County	-	-	-	-	217	-	-	-	-	-
Bratton township, Mifflin County	4	-	-	-	1 257	4	-	1	-	1
Brecknock township, Berks County	16	7	1	-	4 403	50	18	13	-	22
Brecknock township, Lancaster County	4	5	26	-	6 588	29	16	79	6	31
Brentwood borough, Allegheny County	16	17	7	-	10 299	75	43	70	6	30
Bressler-Enhaut-Oberlin CDP, Dauphin County	25	2	6	1	2 365	408	9	14	5	66
Briar Creek borough, Columbia County	2	1	1	-	644	3	1	5	-	4
Briar Creek township, Columbia County	3	4	1	-	3 044	9	5	4	-	7
Brickerville CDP, Lancaster County	-	-	1	-	1 278	2	1	5	-	4
Bridgeport borough, Montgomery County	22	21	6	1	4 080	148	32	117	-	90
Bridgeton township, Bucks County	-	1	-	-	1 397	6	2	4	-	-
Bridgeville borough, Allegheny County	15	1	8	2	5 051	265	17	34	1	21
Bridgewater borough, Beaver County	7	2	-	1	667	73	4	3	-	2
Bridgewater township, Susquehanna County	6	5	1	-	2 627	27	11	6	1	17
Brighton township, Beaver County	4	11	10	2	7 891	92	18	45	1	11
Brisbin borough, Clearfield County	-	-	3	-	411	1	-	3	-	1
Bristol borough, Bucks County	71	24	18	6	8 515	985	54	64	7	577
Bristol township, Bucks County	185	117	147	26	48 483	5 035	324	1 420	42	1 105
Brittany Farms-Highlands CDP, Bucks County	6	1	17	-	3 164	53	2	53	-	26
Broad Top township, Bedford County	4	1	-	-	1 817	8	4	3	-	1
Broad Top City borough, Huntingdon County	-	-	-	-	384	-	-	-	-	-
Brockway borough, Jefferson County	-	-	1	-	2 177	-	1	5	1	-
Brodheadsville CDP, Monroe County	7	12	5	1	1 562	51	17	29	-	8
Brokenstraw township, Warren County	-	5	-	-	2 055	-	13	4	-	2
Brookfield township, Tioga County	2	1	-	-	443	2	1	-	-	1
Brookhaven borough, Delaware County	12	11	6	-	7 682	177	20	106	1	49
Brooklyn township, Susquehanna County	1	5	-	-	884	2	9	-	1	1

Table 6. **Population for Selected Categories of Race: 2000**—Con.

[For information on confidentiality protection, nonsampling error, and definitions, see text]

State County Place and County Subdivision	Selected combinations of two races				Race alone or in combination with one or more other races					
	White; Black or African American	White; American Indian and Alaska Native	White; Asian	Black or African American; American Indian and Alaska Native	White	Black or African American	American Indian and Alaska Native	Asian	Native Hawaiian and Other Pacific Islander	Some other race
PLACE AND COUNTY SUBDIVISION—Con.										
Brookville borough, Jefferson County	3	15	-	-	4 181	14	19	30	-	7
Broomall CDP, Delaware County	8	9	18	1	10 149	81	23	815	5	32
Brothersvalley township, Somerset County	-	1	-	-	2 959	1 047	7	15	1	221
Brown township, Lycoming County	-	-	-	-	111	-	-	-	-	-
Brown township, Mifflin County	4	-	7	-	3 815	19	5	24	-	1
Brownstown borough, Cambria County	3	-	-	-	880	5	-	1	-	-
Brownsville borough, Fayette County	36	11	-	5	2 468	361	19	2	-	17
Brownsville township, Fayette County	3	-	-	1	733	34	1	1	1	4
Bruin borough, Butler County	-	-	-	2	532	3	3	1	1	4
Brush Creek township, Fulton County	-	10	1	-	729	-	11	1	-	1
Brush Valley township, Indiana County	1	3	-	-	1 876	3	4	3	-	1
Bryn Athyn borough, Montgomery County	3	-	2	-	1 316	19	1	19	-	6
Bryn Mawr CDP, Montgomery County	27	8	18	2	3 512	511	19	352	17	74
Buck township, Luzerne County	-	-	-	-	395	-	-	1	-	-
Buckhorn CDP, Columbia County	-	-	-	-	176	-	-	-	-	-
Buckingham township, Bucks County	18	13	30	2	16 002	207	46	233	11	68
Buckingham township, Wayne County	-	-	-	-	647	-	-	6	-	3
Buck Run CDP, Schuylkill County	-	-	-	-	203	-	-	-	-	4
Buffalo township, Butler County	-	3	7	-	6 779	19	13	30	2	6
Buffalo township, Perry County	-	3	-	-	1 124	-	3	2	1	4
Buffalo township, Union County	7	13	3	-	3 163	26	17	13	3	13
Buffalo township, Washington County	1	4	1	-	2 084	4	6	9	4	4
Buffington township, Indiana County	1	-	-	-	1 270	2	4	-	-	1
Bullskin township, Fayette County	4	1	4	-	7 746	9	8	17	3	14
Burgettstown borough, Washington County	6	9	-	-	1 542	30	11	3	-	17
Burlington borough, Bradford County	-	-	2	-	181	-	-	3	-	-
Burlington township, Bradford County	2	3	-	-	796	3	4	1	-	2
Burnham borough, Mifflin County	3	1	3	-	2 134	10	1	6	-	-
Burnside township, Centre County	-	2	-	-	409	-	2	1	-	-
Burnside borough, Clearfield County	-	-	-	-	283	-	-	-	-	-
Burnside township, Clearfield County	-	5	-	-	1 125	-	7	1	-	-
Burrell township, Armstrong County	1	-	-	-	745	2	3	-	-	1
Burrell township, Indiana County	4	8	-	-	3 679	63	11	1	-	6
Bushkill township, Northampton County	9	18	7	1	6 899	23	37	35	-	28
Butler township, Adams County	4	3	2	-	2 578	20	13	7	2	78
Butler city, Butler County	78	41	13	1	14 611	423	70	81	7	112
Butler township, Butler County	15	15	23	2	16 974	116	31	104	13	31
Butler township, Luzerne County	8	5	2	7	6 669	432	27	42	5	41
Butler township, Schuylkill County	-	3	-	-	3 554	21	6	10	-	4
Cadogan township, Armstrong County	-	1	-	-	390	-	1	-	-	-
Caernarvon township, Berks County	5	11	4	-	2 282	12	11	22	-	6
Caernarvon township, Lancaster County	1	1	5	-	4 240	23	5	17	-	3
California borough, Washington County	14	10	3	7	4 992	244	31	45	1	13
Callensburg borough, Clarion County	-	1	-	-	224	-	1	-	-	-
Callery borough, Butler County	-	4	-	-	444	-	4	-	-	-
Callimont borough, Somerset County	-	-	-	-	51	-	-	-	-	-
Caln township, Chester County	80	10	11	10	9 544	2 009	75	316	12	184
Calumet-Norvelt CDP, Westmoreland County	1	-	-	-	1 673	7	-	-	-	3
Cambria township, Cambria County	2	11	7	-	6 091	193	21	34	6	6
Cambridge township, Crawford County	2	8	6	-	1 476	2	9	13	-	5
Cambridge Springs borough, Crawford County	1	4	1	-	2 055	293	16	7	-	6
Campbelltown CDP, Lebanon County	6	6	5	-	2 366	27	8	28	-	10
Camp Hill borough, Cumberland County	8	17	18	-	7 403	38	34	192	2	38
Canaan township, Wayne County	-	-	-	-	1 374	396	1	12	-	133
Canadohta Lake CDP, Crawford County	2	-	2	-	570	3	-	3	-	-
Canal township, Venango County	-	1	1	-	1 005	1	2	1	-	1
Canoe township, Indiana County	-	-	1	-	1 669	-	-	1	-	1
Canonsburg borough, Washington County	66	8	13	8	7 941	652	38	85	8	29
Canton borough, Bradford County	2	7	4	-	1 797	8	9	5	-	2
Canton township, Bradford County	3	6	6	-	2 065	14	8	8	-	4
Canton township, Washington County	44	10	8	8	8 510	324	25	27	1	32
Carbon township, Huntingdon County	-	1	-	1	420	5	3	2	-	-
Carbondale city, Lackawanna County	22	11	6	-	9 706	50	33	34	5	32
Carbondale township, Lackawanna County	-	-	-	-	1 007	-	-	-	-	1
Carlisle borough, Cumberland County	131	29	41	6	16 250	1 428	84	353	15	186
Carmichaels borough, Greene County	-	10	-	-	556	-	10	-	-	-
Carnegie borough, Allegheny County	59	9	9	7	7 760	550	32	117	9	47
Carnot-Moon CDP, Allegheny County	36	22	20	-	9 721	627	44	323	17	55
Carroll township, Perry County	4	13	1	-	5 061	17	19	4	1	13
Carroll township, Washington County	7	2	1	1	5 588	72	6	9	3	12
Carroll township, York County	3	7	17	-	4 636	24	16	56	2	19
Carrolltown borough, Cambria County	1	1	-	-	1 047	3	1	-	-	-
Carroll Valley borough, Adams County	9	26	13	-	3 236	29	41	27	-	9
Cascade township, Lycoming County	-	-	-	-	414	-	3	2	-	-
Cashtown-McKnightstown CDP, Adams County	5	-	1	-	732	18	-	6	-	13
Cass township, Huntingdon County	-	-	-	-	1 059	-	2	-	2	1
Cass township, Schuylkill County	2	-	2	-	2 130	246	-	8	1	4
Cassandra borough, Cambria County	-	-	-	-	136	-	-	-	-	-
Casselman borough, Somerset County	-	-	-	-	99	-	-	-	-	-
Cassville borough, Huntingdon County	-	-	-	-	152	-	-	-	-	-
Castanea township, Clinton County	-	4	-	-	1 222	1	4	8	-	2
Castanea CDP, Clinton County	-	4	-	-	1 178	1	4	8	-	2
Castle Shannon borough, Allegheny County	9	12	8	3	8 326	131	21	77	3	42
Catasauqua borough, Lehigh County	23	7	9	1	6 369	112	34	53	4	99
Catawissa borough, Columbia County	1	4	5	-	1 570	22	14	8	-	6
Catawissa township, Columbia County	-	1	-	-	940	4	1	-	-	-
Catharine township, Blair County	-	-	4	-	747	8	1	6	-	-

Table 6. **Population for Selected Categories of Race: 2000**—Con.

[For information on confidentiality protection, nonsampling error, and definitions, see text]

State County Place and County Subdivision	Selected combinations of two races				Race alone or in combination with one or more other races					
	White; Black or African American	White; American Indian and Alaska Native	White; Asian	Black or African American; American Indian and Alaska Native	White	Black or African American	American Indian and Alaska Native	Asian	Native Hawaiian and Other Pacific Islander	Some other race
PLACE AND COUNTY SUBDIVISION—Con.										
Cecil township, Washington County	18	16	4	1	9 548	177	26	30	5	20
Cecil-Bishop CDP, Washington County	3	2	1	-	2 566	12	4	8	1	7
Center township, Beaver County	15	7	7	2	11 075	362	23	54	5	44
Center township, Butler County	6	16	10	-	8 074	42	20	58	1	22
Center township, Greene County	-	10	1	-	1 390	3	12	2	-	3
Center township, Indiana County	6	1	1	-	4 836	31	6	7	1	6
Center township, Snyder County	2	4	-	-	2 139	14	11	1	2	5
Centerport borough, Berks County	-	-	-	-	320	2	2	-	-	6
Centerville borough, Crawford County	-	-	2	-	246	-	-	3	-	-
Centerville borough, Washington County	4	2	1	-	3 364	13	10	8	-	11
Central City borough, Somerset County	2	1	1	-	1 254	3	1	3	-	1
Centralia borough, Columbia County	-	-	-	-	21	-	-	-	-	-
Centre township, Berks County	4	7	2	-	3 573	27	9	20	-	23
Centre township, Perry County	6	1	1	-	2 193	11	1	4	1	8
Centre Hall borough, Centre County	-	-	1	-	1 076	2	1	1	-	-
Ceres township, McKean County	1	7	1	-	997	1	13	1	1	-
Chadds Ford township, Delaware County	3	2	3	-	3 030	38	6	92	-	16
Chalfant borough, Allegheny County	6	4	-	-	825	41	7	6	1	5
Chalfont borough, Bucks County	12	7	8	-	3 795	54	11	67	-	4
Chambersburg borough, Franklin County	144	60	28	3	15 738	1 523	103	195	20	627
Chanceford township, York County	14	13	9	-	5 887	53	30	31	-	9
Chapman township, Clinton County	2	1	-	-	991	3	1	-	-	2
Chapman borough, Northampton County	-	-	-	-	232	1	-	-	1	-
Chapman township, Snyder County	-	-	-	-	1 423	2	-	1	-	1
Charleroi borough, Washington County	28	4	-	-	4 680	190	12	14	-	16
Charleston township, Tioga County	5	15	-	-	3 195	12	20	25	7	8
Charlestown township, Chester County	10	8	5	1	3 897	78	20	74	4	21
Chartiers township, Washington County	12	15	2	4	6 858	283	24	15	8	11
Chatham township, Tioga County	-	-	-	-	578	-	3	2	-	5
Cheltenham township, Montgomery County	139	31	69	67	24 878	9 420	201	2 524	44	454
Cherry township, Butler County	2	2	-	-	1 040	7	3	4	4	1
Cherry township, Sullivan County	-	-	-	-	1 708	-	8	2	-	8
Cherry Grove township, Warren County	-	-	-	-	228	-	-	-	-	-
Cherryhill township, Indiana County	7	2	2	-	2 822	21	4	6	-	-
Cherry Ridge township, Wayne County	2	7	4	-	1 795	13	12	12	-	3
Cherry Tree borough, Indiana County	-	-	-	-	440	3	-	-	-	-
Cherrytree township, Venango County	-	3	-	1	1 534	2	8	2	-	2
Cherry Valley borough, Butler County	-	-	-	-	72	-	-	-	-	-
Chest township, Cambria County	-	4	-	-	344	1	5	-	-	-
Chest township, Clearfield County	1	1	-	-	545	2	2	-	-	1
Chester city, Delaware County	140	29	24	82	7 262	28 329	225	308	27	1 311
Chester township, Delaware County	39	2	4	14	1 108	3 464	37	33	4	69
Chesterbrook CDP, Chester County	3	1	11	1	4 175	89	10	345	1	39
Chester Heights borough, Delaware County	3	1	6	1	2 358	61	4	59	3	37
Chester Hill borough, Clearfield County	-	-	1	-	915	-	1	2	1	4
Chester Township CDP, Delaware County	39	2	4	14	1 108	3 464	37	33	4	69
Chestnuthill township, Monroe County	50	41	21	12	13 480	674	87	181	5	209
Chest Springs borough, Cambria County	-	-	-	-	110	-	-	-	-	-
Cheswick borough, Allegheny County	-	-	-	-	1 889	5	1	4	-	-
Chevy Chase Heights CDP, Indiana County	11	2	1	-	1 357	138	5	18	-	10
Chicora borough, Butler County	-	-	-	-	1 016	2	3	-	-	-
Chippewa township, Beaver County	11	16	12	1	6 898	79	19	56	3	15
Choconut township, Susquehanna County	-	4	-	-	793	-	7	1	-	-
Christiana borough, Lancaster County	8	8	2	-	1 098	29	10	2	-	3
Churchill borough, Allegheny County	4	3	8	3	3 178	312	16	80	4	10
Churchville CDP, Bucks County	-	4	7	-	4 396	20	6	60	-	6
Clairton city, Allegheny County	95	12	7	22	6 006	2 545	50	25	5	49
Clara township, Potter County	-	-	-	-	168	-	-	-	-	-
Clarence CDP, Centre County	-	-	2	-	576	-	1	2	-	1
Clarendon borough, Warren County	-	2	1	-	554	-	3	10	3	1
Clarion borough, Clarion County	16	7	7	2	5 883	240	15	75	2	18
Clarion township, Clarion County	10	10	3	-	3 206	65	13	10	-	10
Clark borough, Mercer County	-	-	-	-	631	1	-	-	-	2
Clarks Green borough, Lackawanna County	2	-	-	-	1 598	4	-	29	-	3
Clarks Summit borough, Lackawanna County	7	4	4	-	5 030	27	9	62	1	17
Clarksville borough, Greene County	-	-	-	-	225	3	1	-	5	-
Clay township, Butler County	4	2	2	-	2 615	12	4	5	-	5
Clay township, Huntingdon County	-	1	3	-	917	1	1	4	-	3
Clay township, Lancaster County	8	15	4	-	5 107	19	17	47	4	26
Claysburg CDP, Blair County	3	6	1	-	1 496	5	6	1	-	10
Claysville borough, Washington County	-	2	-	-	722	2	2	-	-	-
Clearfield township, Butler County	7	1	2	1	2 686	15	7	4	-	8
Clearfield township, Cambria County	-	3	-	-	1 673	3	4	2	-	4
Clearfield borough, Clearfield County	7	14	1	-	6 553	55	19	22	-	7
Cleona borough, Lebanon County	6	3	1	-	2 091	29	4	28	3	12
Cleveland township, Columbia County	-	1	-	-	1 003	1	1	-	-	-
Clifford township, Susquehanna County	1	6	4	-	2 365	10	7	5	1	5
Clifton township, Lackawanna County	1	1	1	-	1 119	5	3	12	-	3
Clifton Heights borough, Delaware County	11	6	10	9	6 430	229	19	114	5	47
Clinton township, Butler County	4	15	3	-	2 771	11	19	7	1	6
Clinton township, Lycoming County	4	3	1	-	3 100	766	13	16	-	63
Clinton township, Venango County	3	-	-	-	745	13	-	2	-	3
Clinton township, Wayne County	-	1	1	-	1 906	11	6	4	-	2
Clinton township, Wyoming County	2	1	2	-	1 324	12	2	8	-	2
Clintonville borough, Venango County	-	3	-	-	516	8	6	-	-	1
Clover township, Jefferson County	-	2	-	-	473	-	2	-	-	1
Clymer borough, Indiana County	-	2	-	-	1 542	-	5	1	-	1

Table 6. **Population for Selected Categories of Race: 2000**—Con.

[For information on confidentiality protection, nonsampling error, and definitions, see text]

State County Place and County Subdivision	Selected combinations of two races				Race alone or in combination with one or more other races					
	White; Black or African American	White; American Indian and Alaska Native	White; Asian	Black or African American; American Indian and Alaska Native	White	Black or African American	American Indian and Alaska Native	Asian	Native Hawaiian and Other Pacific Islander	Some other race
PLACE AND COUNTY SUBDIVISION—Con.										
Clymer township, Tioga County	-	1	1	-	595	-	2	2	-	-
Coal township, Northumberland County	11	22	6	5	9 557	982	40	39	2	77
Coal Center borough, Washington County	-	3	-	-	133	-	3	-	1	2
Coaldale borough, Bedford County	-	1	-	-	145	1	1	-	-	-
Coaldale borough, Schuylkill County	1	4	4	-	2 268	8	5	10	-	15
Coalmont borough, Huntingdon County	-	-	-	-	128	-	-	-	-	-
Coalport borough, Clearfield County	-	1	-	-	484	-	1	5	-	1
Coatesville city, Chester County	151	13	4	60	4 797	5 612	132	80	10	603
Coburn CDP, Centre County	1	-	-	-	143	2	-	1	-	1
Cochranton borough, Crawford County	4	-	-	-	1 139	10	1	3	-	1
Codorus township, York County	3	11	2	3	3 606	13	30	13	1	12
Cogan House township, Lycoming County	-	1	-	-	971	1	2	-	-	3
Cokeburg borough, Washington County	-	1	6	-	704	-	1	7	-	-
Cold Spring township, Lebanon County	-	-	-	-	49	-	-	-	-	-
Colebrook township, Clinton County	-	2	-	-	177	-	3	-	-	2
Colebrookdale township, Berks County	4	9	7	-	5 227	14	13	25	7	10
Colerain township, Bedford County	-	4	-	-	1 142	3	4	2	-	2
Colerain township, Lancaster County	5	4	3	-	3 214	28	5	7	-	32
College township, Centre County	11	12	23	-	8 054	152	17	256	3	67
Collegeville borough, Montgomery County	9	3	18	-	4 998	2 522	12	216	22	329
Colley township, Sullivan County	2	9	1	2	471	143	18	5	2	31
Collier township, Allegheny County	7	2	8	-	5 185	54	7	37	1	13
Collingdale borough, Delaware County	32	38	6	6	8 057	449	71	158	9	33
Colonial Park CDP, Dauphin County	79	19	20	16	11 209	1 408	54	547	4	265
Columbia township, Bradford County	1	2	2	-	1 151	1	5	4	-	6
Columbia borough, Lancaster County	84	24	7	4	9 585	566	50	60	5	247
Columbus township, Warren County	-	15	-	-	1 731	2	20	-	-	6
Colver CDP, Cambria County	-	-	-	-	1 030	1	-	4	-	-
Colwyn borough, Delaware County	33	3	1	17	1 091	1 349	26	33	1	43
Commodore CDP, Indiana County	1	1	-	-	335	1	1	-	-	4
Concord township, Butler County	3	1	1	-	1 492	6	1	3	2	1
Concord township, Delaware County	3	17	18	3	9 579	110	29	244	1	43
Concord township, Erie County	-	5	3	-	1 348	2	5	13	-	2
Conemaugh township, Cambria County	3	2	-	-	2 122	22	2	4	-	-
Conemaugh township, Indiana County	1	9	1	-	2 431	2	10	5	1	3
Conemaugh township, Somerset County	4	2	2	-	7 429	8	7	11	3	7
Conestoga township, Lancaster County	4	9	4	-	3 707	22	15	12	11	11
Conewago township, Adams County	13	3	7	-	5 622	44	7	18	-	53
Conewago township, Dauphin County	7	4	6	-	2 799	31	5	19	6	10
Conewago township, York County	6	14	5	1	5 174	85	30	23	4	22
Conewango township, Warren County	4	10	-	-	3 843	28	20	21	2	23
Confluence borough, Somerset County	1	1	-	-	832	3	1	-	-	-
Conneaut township, Crawford County	-	9	6	-	1 547	2	10	6	-	2
Conneaut township, Erie County	5	8	2	-	2 885	993	26	17	1	4
Conneaut Lake borough, Crawford County	-	2	-	-	690	1	3	15	1	1
Conneaut Lakeshore CDP, Crawford County	2	3	2	-	2 496	4	3	6	1	6
Conneautville borough, Crawford County	3	1	3	-	842	5	3	4	-	1
Connellsville city, Fayette County	29	16	9	6	8 721	402	38	42	10	22
Connellsville township, Fayette County	2	-	2	-	2 465	17	-	4	-	2
Connoquenessing borough, Butler County	-	-	-	-	561	1	2	1	-	1
Connoquenessing township, Butler County	2	4	-	-	3 629	6	9	9	1	8
Conoy township, Lancaster County	4	5	-	-	3 047	5	9	5	2	11
Conshohocken borough, Montgomery County	36	9	8	2	6 879	638	17	77	2	48
Conway borough, Beaver County	4	4	-	-	2 259	33	5	-	-	2
Conyngham township, Columbia County	-	1	1	-	791	-	1	1	-	1
Conyngham borough, Luzerne County	2	-	2	-	1 913	3	-	46	-	2
Conyngham township, Luzerne County	1	2	1	-	1 364	11	2	9	-	3
Cook township, Westmoreland County	1	1	-	-	2 400	1	1	2	-	1
Cooke township, Cumberland County	-	1	-	-	116	-	1	-	-	1
Coolbaugh township, Monroe County	106	60	34	35	11 271	2 696	149	221	30	1 475
Coolspring township, Mercer County	2	1	2	-	2 265	8	8	9	-	4
Cooper township, Clearfield County	-	2	-	-	2 727	-	3	3	-	2
Cooper township, Montour County	1	-	-	-	954	10	-	3	-	-
Coopersburg borough, Lehigh County	5	2	6	1	2 498	33	9	51	6	15
Cooperstown borough, Venango County	-	-	-	-	459	-	-	1	-	-
Coplay borough, Lehigh County	2	4	4	2	3 300	59	9	17	-	26
Coraopolis borough, Allegheny County	50	16	11	5	5 300	831	34	29	5	43
Cornplanter township, Venango County	11	3	-	-	2 672	22	5	1	-	4
Cornwall borough, Lebanon County	-	7	1	-	3 419	13	15	38	-	12
Cornwells Heights-Eddington CDP, Bucks County	1	3	6	-	3 311	49	8	43	1	9
Corry city, Erie County	9	24	7	1	6 769	35	55	27	9	21
Corsica borough, Jefferson County	-	2	-	-	351	-	2	3	-	-
Corydon township, McKean County	-	-	2	-	300	-	-	3	-	-
Coudersport borough, Potter County	6	7	-	1	2 586	21	11	43	-	6
Courtdale borough, Luzerne County	-	-	-	-	789	-	-	2	-	-
Covington township, Clearfield County	1	1	-	-	619	1	1	-	-	2
Covington township, Lackawanna County	1	7	2	-	1 971	14	8	7	1	4
Covington township, Tioga County	2	4	1	-	1 039	12	17	4	-	2
Cowanshannock township, Armstrong County	-	2	1	-	2 997	3	4	5	1	1
Crabtree CDP, Westmoreland County	-	-	-	-	317	3	-	-	-	-
Crafton borough, Allegheny County	18	8	12	-	6 457	210	22	55	6	22
Cranberry township, Butler County	32	28	54	-	23 012	251	51	393	8	80
Cranberry township, Venango County	3	13	4	-	6 942	25	30	20	-	20
Cranesville borough, Erie County	2	-	1	-	598	2	-	3	-	-
Crawford township, Clinton County	2	-	-	-	843	4	1	2	-	-
Creekside borough, Indiana County	1	-	1	-	321	3	-	1	-	-

Table 6. **Population for Selected Categories of Race: 2000**—Con.

[For information on confidentiality protection, nonsampling error, and definitions, see text]

State County Place and County Subdivision	Selected combinations of two races				Race alone or in combination with one or more other races					
	White; Black or African American	White; American Indian and Alaska Native	White; Asian	Black or African American; American Indian and Alaska Native	White	Black or African American	American Indian and Alaska Native	Asian	Native Hawaiian and Other Pacific Islander	Some other race
PLACE AND COUNTY SUBDIVISION—Con.										
Crescent township, Allegheny County	3	-	1	1	2 255	33	8	22	1	1
Cresson borough, Cambria County	-	1	1	-	1 619	5	4	10	3	8
Cresson township, Cambria County	9	1	1	-	3 358	568	9	11	5	124
Cressona borough, Schuylkill County	4	2	-	-	1 617	5	2	15	2	-
Cromwell township, Huntingdon County	4	1	-	-	1 624	10	2	1	-	1
Cross Creek township, Washington County	5	3	3	1	1 667	23	6	3	2	-
Cross Roads borough, York County	-	2	-	1	500	17	3	1	-	1
Croydon CDP, Bucks County	21	19	25	2	9 419	322	55	153	3	150
Croyle township, Cambria County	5	-	3	-	2 222	8	2	4	-	7
Cumberland township, Adams County	18	5	5	-	5 404	169	24	97	1	75
Cumberland township, Greene County	2	26	9	-	6 525	24	45	19	11	11
Cumberland Valley township, Bedford County	1	-	2	-	1 484	2	-	10	-	1
Cummings township, Lycoming County	-	-	-	-	354	1	-	-	-	-
Cumru township, Berks County	30	16	22	1	13 081	306	31	301	10	234
Curtin township, Centre County	-	3	-	-	550	-	4	-	-	-
Curtisville CDP, Allegheny County	-	1	-	-	1 162	1	7	1	-	11
Curwensville borough, Clearfield County	5	3	-	-	2 632	14	9	2	-	1
Cussewago township, Crawford County	2	7	2	-	1 578	11	10	3	-	15
Daisytown borough, Cambria County	2	-	-	-	354	3	1	-	-	-
Dale borough, Cambria County	8	3	4	-	1 419	78	7	11	1	9
Dallas borough, Luzerne County	3	2	4	-	2 519	16	4	24	-	9
Dallas township, Luzerne County	2	13	8	-	8 086	20	19	70	3	19
Dallastown borough, York County	9	8	6	1	4 005	42	17	21	11	31
Dalton borough, Lackawanna County	3	1	-	-	1 288	3	2	6	-	1
Damascus township, Wayne County	1	4	1	-	3 613	23	16	13	-	7
Danville borough, Montour County	10	8	4	-	4 741	51	17	94	-	35
Darby borough, Delaware County	67	17	7	20	3 873	6 338	58	111	19	127
Darby township, Delaware County	21	2	6	16	6 032	3 555	37	36	9	36
Darby Township CDP, Delaware County	21	2	6	16	6 032	3 555	37	36	9	36
Darlington borough, Beaver County	-	2	-	-	295	-	2	2	-	2
Darlington township, Beaver County	2	3	-	-	1 968	4	7	-	-	-
Daugherty township, Beaver County	14	3	2	-	3 362	80	9	10	3	1
Dauphin borough, Dauphin County	-	-	8	-	767	-	-	13	-	1
Davidson township, Sullivan County	3	2	-	-	622	4	4	-	-	2
Davidsville CDP, Somerset County	-	-	-	-	1 107	1	3	7	-	1
Dawson borough, Fayette County	-	-	-	-	450	1	-	-	-	-
Dayton borough, Armstrong County	-	-	-	-	543	-	-	-	-	-
Dean township, Cambria County	-	5	-	-	408	-	5	-	-	-
Decatur township, Clearfield County	3	3	2	-	2 954	7	6	7	-	16
Decatur township, Mifflin County	2	3	3	-	2 994	20	5	8	1	2
Deemston borough, Washington County	-	2	-	-	805	3	2	-	-	1
Deer Creek township, Mercer County	-	-	-	-	462	2	-	1	1	-
Deerfield township, Tioga County	-	3	-	-	655	4	3	-	-	-
Deerfield township, Warren County	-	1	-	-	333	-	1	-	-	-
Deer Lake borough, Schuylkill County	-	-	1	-	520	-	1	8	-	-
Delano CDP, Schuylkill County	-	-	-	-	373	-	-	4	-	-
Delano township, Schuylkill County	-	-	-	-	483	-	-	4	-	-
Delaware township, Juniata County	-	-	1	-	1 461	-	2	2	-	5
Delaware township, Mercer County	-	9	1	-	2 148	2	13	3	-	5
Delaware township, Northumberland County	6	1	3	-	4 304	18	9	13	1	11
Delaware township, Pike County	9	35	4	1	6 087	148	48	34	-	80
Delaware Water Gap borough, Monroe County	-	3	1	2	694	32	6	10	-	9
Delmar township, Tioga County	-	8	-	-	2 869	10	16	3	-	6
Delmont borough, Westmoreland County	3	6	4	1	2 468	21	12	24	7	5
Delta borough, York County	2	3	1	-	731	9	5	2	-	-
Dennison township, Luzerne County	1	2	-	-	904	3	4	-	-	2
Denver borough, Lancaster County	10	1	3	-	3 248	38	2	36	1	32
Derry township, Dauphin County	48	40	56	7	19 935	433	72	913	13	174
Derry township, Mifflin County	15	2	11	-	7 166	39	3	60	2	20
Derry township, Montour County	5	1	-	-	1 190	28	1	2	-	-
Derry borough, Westmoreland County	1	6	-	-	2 968	20	8	-	-	3
Derry township, Westmoreland County	14	29	4	-	14 516	189	34	27	3	13
Devon-Berwyn CDP, Chester County	6	4	10	1	4 705	240	17	133	3	6
Dickinson township, Cumberland County	2	2	3	1	4 643	30	16	22	1	20
Dickson City borough, Lackawanna County	8	4	5	1	6 152	28	9	22	-	19
Dicksonville CDP, Indiana County	2	-	-	-	450	2	-	-	2	-
Dillsburg borough, York County	11	-	1	-	2 019	22	10	26	-	1
Dimock township, Susquehanna County	1	3	1	-	1 386	7	5	3	2	4
Dingman township, Pike County	19	32	13	-	8 401	227	77	71	7	154
District township, Berks County	-	1	-	-	1 437	6	4	1	-	3
Donaldson CDP, Schuylkill County	-	-	-	-	324	1	1	1	-	-
Donegal township, Butler County	-	2	-	-	1 714	5	4	1	-	2
Donegal township, Washington County	4	6	-	-	2 420	6	8	2	2	1
Donegal borough, Westmoreland County	-	1	-	-	165	-	1	-	-	1
Donegal township, Westmoreland County	-	8	-	-	2 432	4	9	2	-	5
Donora borough, Washington County	87	7	7	3	4 761	935	24	26	9	34
Dormont borough, Allegheny County	17	13	8	2	9 010	124	32	167	6	52
Dorrance township, Luzerne County	1	4	3	-	2 105	2	5	9	4	1
Douglass township, Berks County	4	8	3	3	2 987	323	16	20	1	10
Douglass township, Montgomery County	13	14	9	2	8 943	85	24	77	2	21
Dover borough, York County	3	2	1	1	1 760	23	10	16	-	16
Dover township, York County	41	24	15	1	17 689	215	59	100	15	123
Downingtown borough, Chester County	43	16	7	8	6 454	894	45	189	4	148
Doylestown borough, Bucks County	16	10	14	-	7 950	125	21	135	10	42
Doylestown township, Bucks County	22	20	39	3	16 880	490	36	271	13	54
Dravosburg borough, Allegheny County	-	6	-	-	1 995	10	11	-	-	5
Dreher township, Wayne County	5	10	-	-	1 253	26	14	1	-	5

Table 6. **Population for Selected Categories of Race: 2000**—Con.

[For information on confidentiality protection, nonsampling error, and definitions, see text]

State County Place and County Subdivision	Selected combinations of two races				Race alone or in combination with one or more other races					
	White; Black or African American	White; American Indian and Alaska Native	White; Asian	Black or African American; American Indian and Alaska Native	White	Black or African American	American Indian and Alaska Native	Asian	Native Hawaiian and Other Pacific Islander	Some other race
PLACE AND COUNTY SUBDIVISION—Con.										
Drexel Hill CDP, Delaware County	51	21	46	4	27 511	660	71	1 201	14	152
Driftwood borough, Cameron County	-	-	-	-	103	-	-	-	-	-
Drumore township, Lancaster County	-	7	-	3	2 224	9	12	2	-	8
Dublin borough, Bucks County	5	11	6	1	2 007	37	17	34	4	15
Dublin township, Fulton County	-	-	-	-	1 270	6	-	1	-	-
Dublin township, Huntingdon County	2	6	-	-	1 273	6	8	-	-	2
DuBois city, Clearfield County	12	18	14	1	8 033	38	28	59	9	18
Duboistown borough, Lycoming County	1	-	4	-	1 269	3	1	10	2	1
Dudley borough, Huntingdon County	-	-	-	-	192	-	-	-	-	-
Dunbar borough, Fayette County	1	-	1	-	1 212	6	1	2	-	-
Dunbar township, Fayette County	16	15	4	-	7 419	133	24	20	-	9
Duncan township, Tioga County	-	-	-	-	208	1	2	2	-	-
Duncannon borough, Perry County	3	2	-	-	1 487	12	2	1	-	12
Duncansville borough, Blair County	1	7	-	-	1 227	7	7	4	-	4
Dunkard township, Greene County	3	6	4	-	2 345	11	7	10	-	-
Dunlevy borough, Washington County	-	-	-	-	395	2	-	-	-	-
Dunmore borough, Lackawanna County	14	9	9	1	13 842	89	19	77	3	40
Dunnstable township, Clinton County	1	3	-	-	935	4	3	6	-	1
Dunnstown CDP, Clinton County	-	1	-	-	1 357	-	1	8	-	3
Dupont borough, Luzerne County	-	3	-	-	2 705	12	3	2	-	4
Duquesne city, Allegheny County	84	4	3	21	3 707	3 647	49	28	3	81
Durham township, Bucks County	1	1	4	-	1 299	2	1	16	-	7
Duryea borough, Luzerne County	3	2	5	-	4 597	15	7	21	3	7
Dushore borough, Sullivan County	-	6	-	-	654	1	14	-	-	-
Dyberry township, Wayne County	3	2	-	-	1 334	14	5	11	-	2
Eagles Mere borough, Sullivan County	-	-	-	-	152	-	-	1	-	-
Eagleville CDP, Montgomery County	5	3	13	1	2 978	1 208	5	160	14	121
Earl township, Berks County	-	7	-	1	3 003	23	11	7	1	16
Earl township, Lancaster County	7	13	7	-	6 059	46	15	83	1	31
East Allen township, Northampton County	2	6	3	2	4 812	30	12	33	6	41
East Bangor borough, Northampton County	1	1	-	-	974	3	2	-	-	5
East Berlin borough, Adams County	-	-	3	-	1 339	7	2	9	3	16
East Berwick CDP, Luzerne County	3	6	-	-	1 972	15	6	10	-	4
East Bethlehem township, Washington County	11	9	-	1	2 449	72	20	1	-	6
East Bradford township, Chester County	12	7	18	-	8 834	348	26	197	6	50
East Brady borough, Clarion County	1	4	-	-	1 037	1	4	1	-	-
East Brandywine township, Chester County	16	8	11	-	5 669	92	15	80	2	13
East Brunswick township, Schuylkill County	-	6	3	-	1 593	6	13	10	-	1
East Buffalo township, Union County	7	5	14	-	5 529	78	7	119	4	27
East Butler borough, Butler County	-	-	-	-	677	-	-	1	1	-
East Caln township, Chester County	14	9	6	-	2 545	196	22	123	1	15
East Cameron township, Northumberland County	-	-	-	-	683	-	2	1	-	-
East Carroll township, Cambria County	1	3	-	-	1 792	2	3	3	1	5
East Chillisquaque township, Northumberland County	-	-	-	-	658	4	-	-	-	2
East Cocalico township, Lancaster County	11	21	22	-	9 619	61	36	250	4	82
East Conemaugh borough, Cambria County	6	-	-	-	1 246	49	-	-	3	-
East Coventry township, Chester County	-	-	2	-	4 504	42	7	14	-	15
East Deer township, Allegheny County	2	8	3	-	1 333	28	8	5	-	2
East Donegal township, Lancaster County	19	5	7	1	5 291	63	10	39	2	42
East Drumore township, Lancaster County	4	3	-	1	3 487	23	6	5	3	24
East Earl township, Lancaster County	2	15	8	-	5 656	36	18	29	6	17
East Fairfield township, Crawford County	-	2	2	-	845	2	2	3	-	-
East Fallowfield township, Chester County	19	19	7	3	4 617	501	31	30	8	41
East Fallowfield township, Crawford County	2	4	-	-	1 407	21	20	1	-	2
East Finley township, Washington County	-	-	-	-	1 485	2	2	-	-	1
East Fork district, Potter County	-	-	-	-	14	-	-	-	-	-
East Franklin township, Armstrong County	3	6	7	-	3 872	7	14	21	1	1
East Goshen township, Chester County	29	11	23	6	15 965	498	29	359	9	71
East Greenville borough, Montgomery County	9	3	4	1	3 023	41	8	20	1	35
East Hanover township, Dauphin County	20	20	4	-	5 215	59	29	28	-	49
East Hanover township, Lebanon County	5	9	4	1	2 792	24	17	19	2	30
East Hempfield township, Lancaster County	41	30	40	4	20 153	395	67	599	2	380
East Hopewell township, York County	3	4	3	-	2 189	10	4	16	-	2
East Huntingdon township, Westmoreland County	9	11	6	-	7 708	47	20	24	4	11
East Keating township, Clinton County	-	-	-	-	24	-	-	-	-	-
East Lackawannock township, Mercer County	2	7	3	-	1 667	22	10	9	2	8
East Lampeter township, Lancaster County	34	17	14	7	12 602	345	44	411	14	313
East Lansdowne borough, Delaware County	12	2	7	3	1 879	554	7	163	-	32
Eastlawn Gardens CDP, Northampton County	1	4	7	-	2 783	9	9	22	-	22
East McKeesport borough, Allegheny County	4	5	3	-	2 266	73	9	6	-	17
East Mahoning township, Indiana County	-	-	2	-	1 177	4	-	14	-	3
East Manchester township, York County	5	6	8	-	4 966	58	17	45	-	15
East Marlborough township, Chester County	6	5	15	2	6 021	91	13	170	11	85
East Mead township, Crawford County	-	10	-	-	1 480	3	14	4	1	2
East Nantmeal township, Chester County	1	-	7	-	1 757	19	-	12	1	6
East Norriton township, Montgomery County	39	5	28	5	11 818	851	28	548	1	74
East Norriton CDP, Montgomery County	39	5	28	5	11 818	851	28	548	1	74
East Norwegian township, Schuylkill County	2	-	-	-	859	5	-	-	-	2
East Nottingham township, Chester County	20	11	6	3	5 193	191	30	23	-	155
Easton city, Northampton County	281	77	55	47	21 272	3 783	232	533	52	1 270
East Penn township, Carbon County	3	-	1	-	2 437	8	3	6	-	12
East Pennsboro township, Cumberland County	72	21	31	1	17 359	358	57	509	14	240
East Petersburg borough, Lancaster County	5	14	8	3	4 273	69	29	59	3	70
East Pikeland township, Chester County	1	6	8	-	6 331	94	14	121	2	18
East Pittsburgh borough, Allegheny County	31	5	-	1	1 577	459	15	2	2	10

Table 6. **Population for Selected Categories of Race: 2000**—Con.

[For information on confidentiality protection, nonsampling error, and definitions, see text]

State County Place and County Subdivision	Selected combinations of two races				Race alone or in combination with one or more other races					
	White; Black or African American	White; American Indian and Alaska Native	White; Asian	Black or African American; American Indian and Alaska Native	White	Black or African American	American Indian and Alaska Native	Asian	Native Hawaiian and Other Pacific Islander	Some other race
PLACE AND COUNTY SUBDIVISION—Con.										
East Prospect borough, York County	-	2	-	-	678	-	2	-	-	2
East Providence township, Bedford County	-	5	1	-	1 850	2	7	5	-	4
East Rochester borough, Beaver County	3	-	1	-	601	25	-	1	-	-
East Rockhill township, Bucks County	9	8	11	-	5 103	52	30	32	3	31
East Rutherford CDP, Juniata County	-	-	-	-	184	-	-	1	-	-
East St. Clair township, Bedford County	4	4	-	-	3 082	20	5	21	-	3
East Side borough, Carbon County	-	-	-	-	284	-	6	-	-	-
East Stroudsburg borough, Monroe County	75	20	35	5	8 881	733	62	200	12	251
East Taylor township, Cambria County	3	1	1	-	2 658	64	2	5	2	5
Easttown township, Chester County	9	4	22	2	9 690	274	21	310	4	40
East Union township, Schuylkill County	1	-	1	-	1 411	1	2	2	-	6
East Uniontown CDP, Fayette County	6	2	-	-	2 577	174	3	7	-	14
Eastvale borough, Beaver County	-	-	-	-	284	5	-	-	-	4
East Vandergrift borough, Westmoreland County	1	-	-	-	740	2	1	-	-	-
East Vincent township, Chester County	31	2	8	6	5 140	299	14	66	2	42
East Washington borough, Washington County	11	3	-	-	1 834	95	8	7	5	3
East Wheatfield township, Indiana County	1	8	4	-	2 597	2	12	7	2	2
East Whiteland township, Chester County	30	14	6	1	8 456	359	30	487	7	125
East York CDP, York County	24	14	9	1	8 360	159	32	225	6	69
Eaton township, Wyoming County	2	4	2	-	1 633	5	8	7	-	2
Eau Claire borough, Butler County	-	-	-	-	353	1	-	1	-	-
Ebensburg borough, Cambria County	4	3	-	-	3 059	16	3	17	1	5
Economy borough, Beaver County	11	19	12	1	9 253	74	29	38	-	16
Eddystone borough, Delaware County	6	13	-	-	2 364	49	21	12	-	29
Eden township, Lancaster County	1	3	1	-	1 842	10	3	3	1	5
Edgewood borough, Allegheny County	10	-	4	2	2 972	277	9	57	5	24
Edgewood CDP, Northumberland County	4	3	2	-	2 596	8	7	19	2	5
Edgeworth borough, Allegheny County	3	4	3	1	1 671	41	14	19	1	1
Edgmont township, Delaware County	7	6	7	4	3 581	214	17	123	5	35
Edinboro borough, Erie County	12	12	12	9	6 465	334	36	130	6	50
Edwardsville borough, Luzerne County	21	14	8	-	4 801	155	30	29	6	25
Ehrenfeld borough, Cambria County	-	-	-	-	234	-	-	-	-	-
Elco borough, Washington County	-	-	-	-	355	-	-	4	-	3
Elder township, Cambria County	-	-	-	-	989	1	-	-	-	-
Elderton borough, Armstrong County	-	1	-	-	357	1	1	-	-	-
Eldred township, Jefferson County	-	5	-	-	1 274	-	7	1	-	-
Eldred township, Lycoming County	1	3	3	-	2 158	9	6	13	-	3
Eldred borough, McKean County	-	1	-	-	849	-	9	-	-	2
Eldred township, McKean County	1	4	1	-	1 692	3	5	2	-	1
Eldred township, Monroe County	7	4	3	1	2 625	23	15	9	-	17
Eldred township, Schuylkill County	-	-	-	-	714	1	-	4	-	-
Eldred township, Warren County	-	1	-	-	698	6	3	-	-	4
Elgin borough, Erie County	-	1	-	-	236	-	1	-	-	-
Elim CDP, Cambria County	4	1	7	-	4 108	37	5	30	3	4
Elizabeth borough, Allegheny County	8	1	4	1	1 541	67	8	7	1	1
Elizabeth township, Allegheny County	16	19	11	1	13 534	258	32	55	12	34
Elizabeth township, Lancaster County	6	1	1	-	3 793	20	2	13	1	18
Elizabethtown borough, Lancaster County	26	25	16	-	11 545	136	52	172	15	75
Elizabethville borough, Dauphin County	2	4	-	-	1 325	6	4	15	-	7
Elk township, Chester County	5	5	2	-	1 457	20	7	9	-	18
Elk township, Clarion County	2	2	3	-	1 516	2	3	5	-	5
Elk township, Tioga County	-	-	-	-	51	-	-	-	-	-
Elk township, Warren County	-	2	3	-	551	-	2	4	-	2
Elk Creek township, Erie County	-	7	1	-	1 785	10	15	2	1	11
Elkland township, Sullivan County	-	1	2	-	588	6	11	4	-	2
Elkland borough, Tioga County	-	4	1	-	1 765	19	11	3	-	1
Elk Lick township, Somerset County	1	1	4	-	2 287	1	1	4	2	6
Ellport borough, Lawrence County	-	4	1	-	1 136	7	6	3	-	2
Ellsworth borough, Washington County	-	11	2	3	1 053	28	14	3	-	1
Ellwood City borough	15	13	-	1	8 572	93	26	20	-	24
Beaver County (part)	-	1	-	-	728	-	1	-	-	5
Lawrence County (part)	15	12	-	1	7 844	93	25	20	-	19
Elmhurst township, Lackawanna County	-	-	-	-	837	1	-	-	-	-
Elverson borough, Chester County	-	5	1	-	939	3	5	14	-	6
Elysburg CDP, Northumberland County	1	-	2	-	2 058	4	1	7	-	1
Emigsville CDP, York County	9	6	6	-	2 338	64	10	45	1	31
Emlenton borough	-	2	-	-	779	-	4	3	-	2
Clarion County (part)	-	-	-	-	10	-	-	-	-	-
Venango County (part)	-	2	-	-	769	-	4	3	-	2
Emmaus borough, Lehigh County	21	16	10	-	10 919	101	24	216	4	122
Emporium borough, Cameron County	4	3	-	1	2 496	24	8	2	3	6
Emsworth borough, Allegheny County	9	5	4	-	2 473	102	6	34	-	3
Englewood CDP, Schuylkill County	-	-	-	-	484	-	-	-	-	-
Enola CDP, Cumberland County	28	10	7	-	5 487	83	25	59	1	69
Enon Valley borough, Lawrence County	1	-	-	-	383	3	-	2	-	-
Ephrata borough, Lancaster County	20	25	24	-	12 817	117	70	172	28	149
Ephrata township, Lancaster County	15	16	8	-	7 771	50	23	160	-	80
Erie city, Erie County	1 006	263	144	103	85 647	16 055	688	1 023	113	2 705
Ernest borough, Indiana County	-	1	-	-	491	6	4	1	-	3
Espy CDP, Columbia County	3	-	1	-	1 398	12	2	17	1	4
Etna borough, Allegheny County	4	19	1	-	3 867	35	33	8	-	12
Eulalia township, Potter County	-	3	1	-	925	5	3	12	2	-
Evansburg CDP, Montgomery County	-	2	2	-	1 467	12	5	53	-	4
Evans City borough, Butler County	2	-	2	-	1 995	7	2	9	1	2
Everett borough, Bedford County	6	1	1	2	1 883	18	3	6	-	5

Table 6. **Population for Selected Categories of Race: 2000**—Con.

[For information on confidentiality protection, nonsampling error, and definitions, see text]

State County Place and County Subdivision	Selected combinations of two races				Race alone or in combination with one or more other races					
	White; Black or African American	White; American Indian and Alaska Native	White; Asian	Black or African American; American Indian and Alaska Native	White	Black or African American	American Indian and Alaska Native	Asian	Native Hawaiian and Other Pacific Islander	Some other race
PLACE AND COUNTY SUBDIVISION—Con.										
Everson borough, Fayette County	3	-	-	-	812	32	-	1	-	-
Exeter township, Berks County	34	33	31	-	20 325	477	58	287	10	169
Exeter borough, Luzerne County	11	7	4	2	5 906	43	18	13	-	8
Exeter township, Luzerne County	-	-	1	-	2 540	2	1	3	4	8
Exeter township, Wyoming County	-	-	-	-	743	-	-	5	1	-
Export borough, Westmoreland County	2	2	3	-	888	3	2	9	-	-
Exton CDP, Chester County	13	11	12	1	3 803	190	21	273	2	32
Eyers Grove CDP, Columbia County	-	-	-	-	86	-	-	-	-	-
Factoryville borough, Wyoming County	1	-	4	-	1 083	40	4	19	-	8
Fairchance borough, Fayette County	14	4	2	7	2 103	81	13	4	-	-
Fairdale CDP, Greene County	-	10	4	-	1 945	2	16	5	-	2
Fairfield borough, Adams County	1	-	-	-	481	3	2	3	-	2
Fairfield township, Crawford County	1	-	-	-	1 098	3	2	1	1	-
Fairfield township, Lycoming County	2	4	5	-	2 620	20	15	19	3	4
Fairfield township, Westmoreland County	5	2	2	-	2 516	15	9	3	-	5
Fairhope township, Somerset County	-	-	-	-	137	-	-	-	-	-
Fairless Hills CDP, Bucks County	22	12	22	1	7 791	274	34	276	1	121
Fairmount township, Luzerne County	-	-	-	-	1 203	8	12	6	5	2
Fairview borough, Butler County	-	1	-	-	218	1	2	-	-	-
Fairview township, Butler County	2	-	-	-	2 052	6	2	2	1	1
Fairview township, Erie County	17	11	14	-	10 005	71	20	73	1	25
Fairview township, Luzerne County	6	3	5	-	3 867	39	5	90	-	20
Fairview township, Mercer County	-	5	-	-	1 034	-	5	1	-	1
Fairview township, York County	22	43	26	3	13 940	157	71	180	24	93
Fairview-Ferndale CDP, Northumberland County	1	3	-	3	2 397	9	7	2	-	3
Fallowfield township, Washington County	8	2	7	1	4 383	73	6	14	-	4
Falls township, Bucks County	103	53	89	6	31 859	1 872	135	1 035	24	455
Falls township, Wyoming County	7	2	-	-	1 943	48	3	8	-	6
Falls Creek borough	1	4	-	-	980	1	6	1	-	1
Clearfield County (part)	-	3	-	-	44	-	3	-	-	-
Jefferson County (part)	1	1	-	-	936	1	3	1	-	1
Fallston borough, Beaver County	3	-	-	-	290	20	-	-	-	-
Fannett township, Franklin County	1	1	-	-	2 343	17	1	4	-	8
Farmington township, Clarion County	-	2	1	-	1 977	4	5	3	-	-
Farmington township, Tioga County	-	1	-	-	635	-	1	-	-	2
Farmington township, Warren County	-	5	-	3	1 335	11	10	4	-	2
Farrell city, Mercer County	77	5	2	18	3 160	2 946	38	29	2	50
Fawn township, Allegheny County	-	4	-	-	2 478	5	5	17	1	4
Fawn township, York County	2	4	-	-	2 674	24	11	11	1	13
Fawn Grove borough, York County	-	-	-	-	461	1	-	1	1	-
Fayette township, Juniata County	5	1	-	-	3 218	18	4	7	5	9
Fayette City borough, Fayette County	3	1	-	-	713	4	1	-	-	-
Fayetteville CDP, Franklin County	18	3	6	2	2 685	86	13	15	-	15
Feasterville-Trevose CDP, Bucks County	19	12	9	-	6 213	164	24	143	7	43
Fell township, Lackawanna County	-	1	3	-	2 305	8	2	9	-	19
Felton borough, York County	-	-	-	-	442	2	-	2	-	3
Ferguson township, Centre County	44	37	69	7	12 563	405	69	1 126	5	130
Ferguson township, Clearfield County	-	-	-	-	407	-	-	1	1	1
Fermanagh township, Juniata County	3	1	-	-	2 520	12	2	17	1	-
Ferndale borough, Cambria County	2	1	-	-	1 810	24	4	1	-	-
Fernville CDP, Columbia County	1	1	-	-	473	7	1	3	-	6
Fernway CDP, Butler County	11	14	30	-	11 896	146	20	167	2	34
Findlay township, Allegheny County	15	2	14	2	4 987	105	14	74	1	12
Findley township, Mercer County	1	6	1	-	1 957	342	9	2	1	2
Finleyville borough, Washington County	4	1	-	1	426	32	2	4	-	1
Fishing Creek township, Columbia County	1	4	1	-	1 389	1	4	3	-	3
Fleetwood borough, Berks County	3	5	9	-	3 952	14	5	25	-	44
Flemington borough, Clinton County	-	2	2	-	1 309	3	3	8	-	-
Flourtown CDP, Montgomery County	6	3	19	-	4 409	167	5	109	2	24
Flying Hills CDP, Berks County	1	-	3	-	1 141	20	2	31	2	5
Folcroft borough, Delaware County	17	7	6	1	6 597	306	17	78	2	42
Folsom CDP, Delaware County	11	5	9	4	7 822	166	11	98	-	15
Ford City borough, Armstrong County	24	2	2	4	3 293	164	13	8	6	12
Ford Cliff borough, Armstrong County	-	-	-	-	411	1	-	-	-	-
Forest City borough, Susquehanna County	-	-	2	-	1 847	2	3	3	-	2
Forest Hills borough, Allegheny County	13	10	11	-	6 517	220	14	105	2	25
Forest Lake township, Susquehanna County	-	8	-	-	1 191	-	8	-	1	2
Forks township, Northampton County	24	8	18	1	8 049	216	16	141	2	63
Forks township, Sullivan County	-	-	1	-	406	-	-	2	-	-
Forkston township, Wyoming County	-	3	-	-	380	-	4	1	-	5
Forksville borough, Sullivan County	-	-	-	-	140	-	7	-	-	-
Forrestville CDP, Schuylkill County	-	-	-	-	431	-	-	-	-	-
Fort Indiantown Gap CDP, Lebanon County	-	1	-	-	84	1	1	-	-	-
Fort Washington CDP, Montgomery County	7	1	3	-	3 376	119	5	190	-	8
Forty Fort borough, Luzerne County	6	6	-	-	4 525	29	9	21	4	11
Forward township, Allegheny County	-	11	12	-	3 709	43	17	26	1	7
Forward township, Butler County	2	2	-	-	2 658	7	8	15	-	3
Foster township, Luzerne County	2	5	2	-	3 270	39	6	10	-	7
Foster township, McKean County	3	8	2	-	4 514	12	23	24	1	8
Foster township, Schuylkill County	-	1	1	-	604	488	4	23	1	12
Foundryville CDP, Columbia County	-	-	-	-	263	-	-	2	-	-
Fountain Hill borough, Lehigh County	29	4	4	-	4 104	218	13	52	1	338
Fountain Springs CDP, Schuylkill County	-	-	-	-	100	-	-	-	-	-
Fox township, Elk County	4	-	1	-	3 724	6	3	4	-	4
Fox township, Sullivan County	-	-	-	-	330	-	-	2	-	-
Foxburg borough, Clarion County	-	-	-	-	275	-	-	-	-	-

Table 6. **Population for Selected Categories of Race: 2000**—Con.

[For information on confidentiality protection, nonsampling error, and definitions, see text]

State County Place and County Subdivision	Selected combinations of two races				Race alone or in combination with one or more other races					
	White; Black or African American	White; American Indian and Alaska Native	White; Asian	Black or African American; American Indian and Alaska Native	White	Black or African American	American Indian and Alaska Native	Asian	Native Hawaiian and Other Pacific Islander	Some other race
PLACE AND COUNTY SUBDIVISION—Con.										
Fox Chapel borough, Allegheny County	4	3	24	-	5 111	35	5	308	6	14
Fox Run CDP, Butler County	8	5	3	-	2 965	32	8	57	3	7
Frackville borough, Schuylkill County	3	-	2	-	4 285	19	3	48	-	11
Frailey township, Schuylkill County	-	-	-	-	414	1	1	2	-	-
Franconia township, Montgomery County	10	7	14	-	11 174	114	16	214	2	57
Frankfort Springs borough, Beaver County	-	-	-	-	130	-	-	-	-	-
Franklin township, Adams County	11	-	6	1	4 338	94	17	16	-	173
Franklin township, Beaver County	4	4	1	1	4 287	10	10	7	-	4
Franklin township, Bradford County	3	-	-	-	697	3	1	-	-	-
Franklin township, Butler County	5	-	6	-	2 280	7	-	9	4	4
Franklin borough, Cambria County	1	2	-	-	402	41	2	-	-	-
Franklin township, Carbon County	1	8	-	-	4 211	8	15	16	2	13
Franklin township, Chester County	9	5	10	-	3 752	52	12	39	-	23
Franklin township, Columbia County	-	-	-	-	595	-	-	-	-	2
Franklin township, Erie County	1	5	-	-	1 603	3	5	3	1	2
Franklin township, Fayette County	2	4	-	-	2 593	26	8	1	-	12
Franklin township, Greene County	6	11	3	-	6 261	1 380	19	48	1	14
Franklin township, Huntingdon County	-	-	-	-	441	1	-	-	-	6
Franklin township, Luzerne County	3	1	-	-	1 599	4	1	-	-	2
Franklin township, Lycoming County	-	-	-	-	912	1	2	-	-	1
Franklin township, Snyder County	-	1	-	-	2 092	1	2	-	-	-
Franklin township, Susquehanna County	1	2	2	-	931	3	2	4	-	3
Franklin city, Venango County	63	12	10	-	6 933	295	22	34	5	28
Franklin township, York County	10	6	8	-	4 478	18	10	24	3	14
Franklin Park borough, Allegheny County	12	24	18	-	10 868	134	30	351	26	32
Franklintown borough, York County	-	-	-	-	525	1	3	3	-	-
Frankstown township, Blair County	5	18	19	-	7 512	38	22	160	-	8
Frazer township, Allegheny County	-	1	1	-	1 282	1	1	3	-	1
Fredericksburg CDP, Crawford County	5	1	-	-	1 108	30	3	6	1	2
Fredericksburg CDP, Lebanon County	-	-	2	-	968	2	-	2	-	23
Fredericktown-Millsboro CDP, Washington County	1	6	-	-	1 080	12	9	-	-	2
Fredonia borough, Mercer County	1	-	-	-	651	1	-	1	-	-
Freeburg borough, Snyder County	1	-	-	-	581	3	-	1	-	-
Freedom township, Adams County	5	2	-	-	829	11	2	5	-	5
Freedom borough, Beaver County	12	8	-	4	1 659	108	14	4	-	6
Freedom township, Blair County	3	10	1	-	3 241	12	17	5	-	2
Freehold township, Warren County	1	4	4	-	1 394	3	8	8	-	-
Freeland borough, Luzerne County	2	1	1	-	3 597	8	3	28	-	16
Freemansburg borough, Northampton County	8	4	3	5	1 712	70	15	12	3	142
Freeport borough, Armstrong County	5	3	-	-	1 943	10	3	6	5	8
Freeport township, Greene County	-	1	-	-	301	-	2	-	-	-
French Creek township, Mercer County	-	-	-	-	760	-	-	1	2	1
Frenchcreek township, Venango County	1	14	1	-	1 594	7	18	2	-	-
Friedens CDP, Somerset County	-	3	-	-	1 665	2	6	4	-	1
Friedensburg CDP, Schuylkill County	-	1	1	-	826	-	2	1	-	1
Friendsville borough, Susquehanna County	-	-	-	-	91	-	-	-	-	-
Fullerton CDP, Lehigh County	43	22	31	2	12 488	623	53	847	11	501
Fulton township, Lancaster County	3	6	5	1	2 773	40	8	12	1	13
Gaines township, Tioga County	-	6	-	-	547	3	9	-	-	-
Galeton borough, Potter County	-	5	-	-	1 295	13	10	8	1	4
Gallagher township, Clinton County	-	1	-	-	340	-	1	-	-	-
Gallitzin borough, Cambria County	7	2	-	-	1 749	9	6	1	-	4
Gallitzin township, Cambria County	2	4	-	-	1 308	2	5	-	-	3
Gamble township, Lycoming County	-	-	-	-	851	-	1	1	-	1
Gap CDP, Lancaster County	-	4	1	-	1 582	7	5	18	2	2
Garden View CDP, Lycoming County	3	3	6	-	2 594	33	10	52	-	25
Garrett borough, Somerset County	-	2	-	-	449	-	2	-	-	-
Gaskill township, Jefferson County	-	2	-	-	667	-	2	1	3	-
Gastonville CDP, Washington County	8	1	1	-	2 959	34	2	7	-	14
Geistown borough, Cambria County	4	2	2	-	2 507	14	3	38	-	5
Genesee township, Potter County	-	2	3	-	777	8	6	3	-	1
Geneva CDP, Crawford County	-	-	-	-	115	-	-	-	-	-
Georges township, Fayette County	14	17	6	2	6 666	86	30	9	8	10
Georgetown borough, Beaver County	-	-	-	-	182	-	-	-	-	-
German township, Fayette County	22	5	-	3	5 169	429	19	4	2	6
Germany township, Adams County	2	3	1	-	2 252	6	5	9	1	6
Gettysburg borough, Adams County	68	15	23	5	6 559	519	48	124	6	414
Gibson township, Cameron County	-	-	-	-	217	-	7	1	-	4
Gibson township, Susquehanna County	2	1	-	-	1 123	4	2	1	-	2
Gilberton borough, Schuylkill County	-	-	1	-	850	-	3	15	-	-
Gilbertsville CDP, Montgomery County	10	7	5	2	4 151	45	16	49	1	10
Gilmore township, Greene County	-	-	-	-	295	-	-	-	1	-
Gilpin township, Armstrong County	3	6	-	-	2 551	31	9	5	4	5
Girard township, Clearfield County	-	-	-	-	672	-	1	1	-	-
Girard borough, Erie County	4	2	-	-	3 130	16	11	7	1	7
Girard township, Erie County	7	13	1	-	5 100	17	21	11	2	4
Girardville borough, Schuylkill County	-	7	-	-	1 739	-	9	-	-	1
Glade township, Warren County	1	3	1	-	2 291	4	4	22	-	3
Glasgow borough, Beaver County	-	-	-	-	63	1	-	1	-	-
Glassport borough, Allegheny County	2	12	3	-	4 930	35	31	13	4	12
Glenburn CDP, Lackawanna County	3	3	-	-	1 191	4	6	15	1	6
Glenburn township, Lackawanna County	3	3	-	-	1 191	4	6	15	1	6
Glen Campbell borough, Indiana County	-	-	-	-	306	-	-	-	-	-
Glendon borough, Northampton County	1	1	-	-	358	4	1	5	-	6
Glenfield borough, Allegheny County	-	1	-	-	228	6	3	-	-	-
Glen Hope borough, Clearfield County	-	-	-	-	149	-	-	-	-	1

Table 6. **Population for Selected Categories of Race: 2000**—Con.

[For information on confidentiality protection, nonsampling error, and definitions, see text]

State County Place and County Subdivision	Selected combinations of two races				Race alone or in combination with one or more other races					
	White; Black or African American	White; American Indian and Alaska Native	White; Asian	Black or African American; American Indian and Alaska Native	White	Black or African American	American Indian and Alaska Native	Asian	Native Hawaiian and Other Pacific Islander	Some other race
PLACE AND COUNTY SUBDIVISION—Con.										
Glen Lyon CDP, Luzerne County	2	1	2	-	1 849	30	1	6	1	-
Glenolden borough, Delaware County	8	21	22	3	6 967	320	27	204	3	37
Glen Rock borough, York County	-	3	1	-	1 781	18	6	7	3	1
Glenside CDP, Montgomery County	16	16	23	3	7 106	558	31	266	2	35
Goldsboro borough, York County	1	2	3	-	931	1	4	8	1	-
Gordon borough, Schuylkill County	-	1	2	-	774	-	4	4	-	2
Goshen township, Clearfield County	-	-	-	-	495	-	1	-	-	-
Graham township, Clearfield County	4	9	-	-	1 230	4	14	-	-	1
Grampian borough, Clearfield County	-	-	-	-	440	-	-	-	-	1
Grant township, Indiana County	-	1	-	-	694	-	2	1	-	-
Grantley CDP, York County	9	4	7	-	3 481	59	6	35	2	26
Granville township, Bradford County	-	4	-	-	861	5	7	-	-	4
Granville township, Mifflin County	4	3	1	-	4 849	23	13	15	-	12
Grapeville CDP, Westmoreland County	-	1	1	-	672	1	1	2	-	3
Gratz borough, Dauphin County	-	1	-	-	674	-	1	-	-	2
Gray township, Greene County	-	1	1	-	236	-	1	1	-	-
Great Bend borough, Susquehanna County	-	-	-	-	691	1	1	7	-	-
Great Bend township, Susquehanna County	3	4	3	-	1 870	7	12	6	-	12
Green township, Forest County	-	4	-	-	396	-	5	-	-	-
Green township, Indiana County	3	9	5	-	3 984	10	10	6	2	19
Greencastle borough, Franklin County	11	4	1	-	3 623	62	11	28	5	21
Greene township, Beaver County	16	14	-	3	2 682	26	24	2	1	3
Greene township, Clinton County	1	-	6	-	1 458	4	1	6	2	-
Greene township, Erie County	3	2	-	-	4 744	13	17	3	-	12
Greene township, Franklin County	24	21	7	-	11 922	221	33	99	16	87
Greene township, Greene County	-	3	1	-	441	1	5	2	-	-
Greene township, Mercer County	-	6	-	-	1 146	-	6	7	-	2
Greene township, Pike County	7	11	1	1	3 096	20	24	12	1	36
Greenfield township, Blair County	6	12	1	-	3 887	12	15	2	-	12
Greenfield township, Erie County	1	11	-	-	1 885	17	15	2	3	5
Greenfield township, Lackawanna County	1	3	-	-	1 970	12	7	6	-	2
Green Hills borough, Washington County	-	-	-	-	18	-	-	-	-	-
Green Lane borough, Montgomery County	1	2	1	-	577	10	6	1	1	-
Greensboro borough, Greene County	-	-	2	-	293	-	-	4	-	-
Greensburg city, Westmoreland County	128	44	20	9	15 065	781	84	134	2	77
Green Tree borough, Allegheny County	7	3	14	1	4 598	34	4	107	-	36
Greenville borough, Mercer County	9	10	10	-	6 189	124	21	62	9	22
Greenville township, Somerset County	-	13	-	-	718	-	13	-	-	-
Greenwich township, Berks County	6	12	3	-	3 356	21	20	8	-	5
Greenwood township, Clearfield County	1	1	1	-	424	1	1	1	-	-
Greenwood township, Columbia County	2	7	-	-	1 918	5	11	4	-	8
Greenwood township, Crawford County	2	-	-	-	1 479	5	-	3	1	2
Greenwood township, Juniata County	-	3	-	-	543	4	3	1	-	-
Greenwood township, Perry County	1	2	-	-	1 009	2	2	-	-	-
Gregg township, Centre County	-	1	-	-	2 105	-	4	5	6	1
Gregg township, Union County	9	8	28	-	2 772	1 797	23	142	53	189
Grier City-Park Crest CDP, Schuylkill County	2	-	-	-	954	2	-	-	-	-
Grindstone-Rowes Run CDP, Fayette County	5	-	-	1	1 094	41	2	-	1	10
Grove township, Cameron County	-	-	-	-	129	-	-	-	-	-
Grove City borough, Mercer County	13	14	13	-	7 861	68	22	108	2	23
Grugan township, Clinton County	-	-	-	-	51	-	1	-	-	-
Guilford CDP, Franklin County	10	5	4	-	1 777	43	5	24	1	11
Guilford township, Franklin County	59	26	17	4	12 701	309	65	101	4	81
Gulich township, Clearfield County	-	5	-	-	1 273	1	7	-	1	-
Guys Mills CDP, Crawford County	-	-	-	-	132	-	-	1	-	-
Haines township, Centre County	-	1	-	-	1 465	1	2	11	-	1
Halfmoon township, Centre County	2	6	3	-	2 346	9	6	6	-	8
Halfway House CDP, Montgomery County	4	4	-	-	1 728	63	9	28	-	8
Halifax borough, Dauphin County	3	3	-	-	870	3	3	4	-	4
Halifax township, Dauphin County	-	4	9	-	3 291	11	5	27	-	13
Hallam borough, York County	3	3	-	1	1 482	25	10	9	1	15
Hallstead borough, Susquehanna County	-	1	-	-	1 200	8	3	5	-	3
Hamburg borough, Berks County	6	7	4	-	4 060	23	16	19	-	34
Hamilton township, Adams County	-	2	1	-	2 014	7	7	10	-	23
Hamilton township, Franklin County	37	7	14	-	8 583	280	22	88	10	69
Hamilton township, McKean County	1	4	-	-	635	2	5	-	-	-
Hamilton township, Monroe County	17	20	8	3	7 878	224	33	93	7	72
Hamilton township, Tioga County	-	-	-	-	457	-	3	2	1	-
Hamiltonban township, Adams County	3	9	5	1	2 168	10	17	13	2	27
Hamlin township, McKean County	-	1	-	-	817	-	1	2	-	-
Hampden township, Cumberland County	24	32	69	6	22 860	250	79	1 000	23	144
Hampton CDP, Adams County	1	1	4	-	625	2	1	6	-	5
Hampton township, Allegheny County	17	8	14	1	17 160	139	18	230	1	26
Hampton Township CDP, Allegheny County	17	8	14	1	17 160	139	18	230	1	26
Hanover township, Beaver County	11	-	2	-	3 489	37	12	7	-	9
Hanover township, Lehigh County	13	2	5	-	1 678	119	3	97	-	48
Hanover township, Luzerne County	31	20	10	1	11 340	143	23	30	-	26
Hanover township, Northampton County	12	8	22	1	9 044	112	23	356	2	147
Hanover township, Washington County	1	2	2	-	2 760	18	6	9	2	7
Hanover borough, York County	32	28	10	1	14 187	109	57	140	10	132
Harborcreek township, Erie County	32	14	8	2	14 870	221	31	91	5	37
Harford township, Susquehanna County	-	1	1	1	1 289	4	7	2	-	3
Harleysville CDP, Montgomery County	23	7	15	3	8 319	259	17	217	7	48
Harmar township, Allegheny County	9	2	-	-	3 182	31	5	33	-	5
Harmonsburg CDP, Crawford County	-	-	-	-	354	-	2	-	-	-
Harmony township, Beaver County	8	6	1	-	3 308	60	8	5	5	10
Harmony borough, Butler County	-	-	1	-	930	5	2	1	-	-

Table 6. **Population for Selected Categories of Race: 2000**—Con.

[For information on confidentiality protection, nonsampling error, and definitions, see text]

State County Place and County Subdivision	Selected combinations of two races				Race alone or in combination with one or more other races					
	White; Black or African American	White; American Indian and Alaska Native	White; Asian	Black or African American; American Indian and Alaska Native	White	Black or African American	American Indian and Alaska Native	Asian	Native Hawaiian and Other Pacific Islander	Some other race
PLACE AND COUNTY SUBDIVISION—Con.										
Harmony township, Forest County	-	3	-	-	508	-	6	-	-	1
Harmony township, Susquehanna County	-	-	-	-	552	-	-	5	1	-
Harmony Township CDP, Beaver County	8	6	1	-	3 308	60	8	5	5	10
Harris township, Centre County	6	6	18	2	4 499	73	14	96	12	35
Harrisburg city, Dauphin County	727	73	57	145	16 782	28 123	519	1 573	95	3 821
Harrison township, Allegheny County	56	8	15	1	10 464	469	22	63	2	23
Harrison township, Bedford County	-	2	-	-	1 000	1	2	4	2	-
Harrison township, Potter County	2	6	3	-	1 089	4	7	4	1	1
Harrison City CDP, Westmoreland County	-	-	-	-	152	3	-	-	-	1
Harrison Township CDP, Allegheny County	56	8	15	1	10 464	469	22	63	2	23
Harrisville borough, Butler County	-	-	2	-	869	5	1	3	-	7
Hartleton borough, Union County	-	-	-	-	260	-	-	-	-	7
Hartley township, Union County	-	1	1	-	1 706	6	4	7	2	1
Hartstown CDP, Crawford County	1	4	-	-	243	1	6	-	-	1
Harveys Lake borough, Luzerne County	3	9	5	-	2 854	9	20	16	1	13
Hasson Heights CDP, Venango County	10	1	-	-	1 484	19	2	-	-	4
Hastings borough, Cambria County	-	1	-	-	1 391	-	2	2	-	4
Hatboro borough, Montgomery County	8	2	5	1	7 112	161	15	88	1	62
Hatfield borough, Montgomery County	7	9	7	1	2 177	58	31	338	2	61
Hatfield township, Montgomery County	32	37	59	9	14 065	697	102	1 897	13	290
Haverford township, Delaware County	65	59	87	17	45 907	1 179	152	1 463	31	204
Hawley borough, Wayne County	4	4	1	1	1 279	17	7	6	1	6
Hawthorn borough, Clarion County	1	-	-	-	578	9	-	-	-	2
Haycock township, Bucks County	6	-	-	-	2 154	15	3	20	5	2
Hayfield township, Crawford County	3	8	-	-	3 075	5	14	7	-	3
Haysville borough, Allegheny County	-	2	-	-	78	-	2	-	-	-
Hazle township, Luzerne County	4	12	4	1	8 911	20	21	36	7	44
Hazleton city, Luzerne County	48	38	22	-	22 273	248	79	185	25	740
Heath township, Jefferson County	1	1	-	-	159	1	1	1	-	-
Hebron township, Potter County	1	11	6	-	618	2	13	7	-	-
Heckscherville CDP, Schuylkill County	-	-	-	-	76	-	-	-	-	-
Hector township, Potter County	-	-	-	-	452	-	1	-	-	-
Hegins township, Schuylkill County	-	2	3	-	3 494	4	4	11	2	16
Heidelberg borough, Allegheny County	2	5	1	-	1 207	14	5	4	-	6
Heidelberg township, Berks County	2	3	-	-	1 550	46	4	14	2	31
Heidelberg township, Lebanon County	-	3	1	-	3 812	9	4	8	-	7
Heidelberg township, Lehigh County	-	6	6	-	3 251	11	8	16	-	10
Heidelberg township, York County	8	3	3	-	2 923	23	23	17	2	9
Heilwood CDP, Indiana County	1	-	-	-	783	3	1	-	-	-
Hellam township, York County	18	14	5	-	5 851	63	17	25	6	20
Hellertown borough, Northampton County	3	6	2	-	5 535	21	11	14	1	56
Hemlock township, Columbia County	1	5	6	-	1 853	7	5	15	-	8
Hempfield township, Mercer County	4	5	4	-	3 968	15	8	25	1	4
Hempfield township, Westmoreland County	41	43	38	2	39 824	503	87	386	23	70
Henderson township, Huntingdon County	-	2	1	-	959	9	3	6	-	-
Henderson township, Jefferson County	-	5	-	-	1 720	1	10	-	1	-
Henry Clay township, Fayette County	1	-	-	-	1 975	2	7	2	-	1
Hepburn township, Lycoming County	2	5	1	-	2 811	12	8	14	-	2
Hereford township, Berks County	2	2	7	-	3 132	9	6	25	-	25
Herminie CDP, Westmoreland County	-	-	2	-	840	2	5	6	-	5
Hermitage city, Mercer County	54	25	15	3	15 470	571	43	154	12	59
Herndon borough, Northumberland County	-	1	-	-	376	7	1	-	-	-
Herrick township, Bradford County	-	1	-	-	670	1	1	4	-	5
Herrick township, Susquehanna County	-	4	-	-	587	3	10	3	-	-
Hershey CDP, Dauphin County	34	28	31	6	11 781	326	46	664	9	126
Hickory township, Forest County	-	1	2	-	518	1	5	4	-	-
Hickory township, Lawrence County	-	12	6	-	2 337	2	13	13	6	5
Highland township, Adams County	-	1	2	-	812	2	1	7	3	10
Highland township, Chester County	-	-	3	-	1 055	57	2	8	-	11
Highland township, Clarion County	1	3	3	-	622	7	6	5	-	-
Highland township, Elk County	-	-	-	-	507	1	1	-	-	-
Highland Park CDP, Mifflin County	1	1	3	-	1 426	7	1	10	-	9
Highspire borough, Dauphin County	29	4	2	-	2 405	256	8	31	2	76
Hiller CDP, Fayette County	8	7	2	1	1 146	94	9	3	-	3
Hillsgrove township, Sullivan County	-	-	2	-	264	-	-	3	-	1
Hilltown township, Bucks County	32	21	13	7	11 718	252	56	150	6	67
Hokendauqua CDP, Lehigh County	1	5	1	-	3 296	63	11	32	3	24
Hollenback township, Luzerne County	1	7	1	-	1 236	5	8	3	-	4
Hollidaysburg borough, Blair County	4	12	8	-	5 297	49	21	22	-	6
Homeacre-Lyndora CDP, Butler County	5	11	11	2	6 573	58	19	58	3	22
Homer township, Potter County	-	1	2	-	383	2	1	7	-	1
Homer City borough, Indiana County	4	-	2	-	1 839	8	-	3	-	-
Homestead borough, Allegheny County	65	3	1	11	1 599	1 914	29	106	3	18
Hometown CDP, Schuylkill County	-	-	3	1	1 380	7	1	14	-	1
Homewood borough, Beaver County	-	-	-	-	139	3	5	-	-	-
Honesdale borough, Wayne County	6	18	1	1	4 787	41	29	40	-	9
Honey Brook borough, Chester County	-	6	1	-	1 269	7	9	5	-	9
Honey Brook township, Chester County	10	16	5	2	6 159	82	35	21	4	29
Hookstown borough, Beaver County	-	-	2	-	150	-	1	3	-	-
Hooversville borough, Somerset County	-	5	-	-	776	2	6	-	-	1
Hop Bottom borough, Susquehanna County	1	-	-	-	323	9	1	-	-	3
Hopewell township, Beaver County	11	14	4	5	12 954	260	20	49	3	29
Hopewell borough, Bedford County	-	-	-	-	222	-	-	-	-	-
Hopewell township, Bedford County	2	9	-	1	1 890	5	11	-	-	-
Hopewell township, Cumberland County	3	8	2	-	2 066	18	8	13	1	3
Hopewell township, Huntingdon County	1	3	-	-	584	1	6	-	-	-
Hopewell township, Washington County	2	3	-	-	988	8	5	-	-	-

Table 6. **Population for Selected Categories of Race: 2000**—Con.

[For information on confidentiality protection, nonsampling error, and definitions, see text]

State County Place and County Subdivision	Selected combinations of two races				Race alone or in combination with one or more other races					
	White; Black or African American	White; American Indian and Alaska Native	White; Asian	Black or African American; American Indian and Alaska Native	White	Black or African American	American Indian and Alaska Native	Asian	Native Hawaiian and Other Pacific Islander	Some other race
PLACE AND COUNTY SUBDIVISION—Con.										
Hopewell township, York County	9	8	-	-	4 980	48	18	24	1	22
Hopwood CDP, Fayette County	5	-	-	-	1 984	17	2	5	1	3
Horsham CDP, Montgomery County	31	21	30	1	13 424	618	59	692	12	125
Horsham township, Montgomery County	48	23	47	3	21 935	989	83	1 243	21	195
Horton township, Elk County	-	3	-	1	1 565	3	7	3	1	1
Houserville CDP, Centre County	-	4	10	-	1 737	31	4	48	-	6
Houston borough, Washington County	11	-	1	-	1 255	61	2	9	1	3
Houtzdale borough, Clearfield County	-	-	2	-	939	-	2	2	-	-
Hovey township, Armstrong County	-	-	-	-	91	2	-	-	-	-
Howard borough, Centre County	-	-	-	-	697	-	2	-	-	-
Howard township, Centre County	-	-	-	-	915	5	2	-	-	2
Howe township, Forest County	-	-	-	-	275	102	4	3	1	34
Howe township, Perry County	1	4	-	-	487	2	7	-	-	2
Hubley township, Schuylkill County	1	-	-	-	883	3	-	1	2	1
Hughestown borough, Luzerne County	1	4	-	-	1 536	3	4	-	1	2
Hughesville borough, Lycoming County	3	6	-	-	2 203	7	14	1	-	9
Hulmeville borough, Bucks County	1	2	1	-	875	4	7	10	-	3
Hummelstown borough, Dauphin County	8	6	2	-	4 262	30	13	53	5	44
Hummels Wharf CDP, Snyder County	-	1	1	-	624	3	1	9	-	6
Hunker borough, Westmoreland County	2	3	-	-	323	5	5	3	-	-
Hunlock township, Luzerne County	2	8	3	-	2 553	6	9	15	-	1
Huntingdon borough, Huntingdon County	29	11	24	-	6 744	126	23	68	2	32
Huntington township, Adams County	1	12	-	-	2 175	10	13	15	-	49
Huntington township, Luzerne County	1	10	-	-	2 089	7	13	6	1	11
Huston township, Blair County	1	2	-	1	1 257	6	3	-	-	-
Huston township, Centre County	3	4	2	-	1 286	9	8	6	1	14
Huston township, Clearfield County	-	2	1	-	1 466	-	2	2	1	-
Hyde CDP, Clearfield County	4	7	-	-	1 487	4	7	4	-	-
Hyde Park borough, Westmoreland County	-	-	-	-	511	2	-	-	-	-
Hydetown borough, Crawford County	-	-	-	-	600	-	-	5	-	-
Hyndman borough, Bedford County	-	7	-	-	994	-	13	-	-	6
Imperial-Enlow CDP, Allegheny County	12	-	12	2	3 420	75	11	33	2	11
Independence township, Beaver County	3	28	5	-	2 786	10	31	5	1	17
Independence township, Washington County	7	1	2	3	1 663	16	9	3	-	-
Indiana township, Allegheny County	4	8	8	1	6 543	94	16	158	2	31
Indiana borough, Indiana County	35	8	34	4	13 744	825	29	324	7	106
Indian Lake borough, Somerset County	-	-	-	-	449	-	-	-	-	3
Industry borough, Beaver County	5	-	3	-	1 869	42	1	6	-	11
Ingram borough, Allegheny County	5	4	8	-	3 561	119	12	29	-	11
Iola CDP, Columbia County	-	-	-	-	128	-	-	1	-	-
Irvona borough, Clearfield County	-	4	-	-	680	-	4	-	-	-
Irwin township, Venango County	-	11	-	-	1 302	1	14	2	-	5
Irwin borough, Westmoreland County	8	6	7	1	4 243	55	14	66	1	22
Ivyland borough, Bucks County	-	1	-	-	472	1	7	14	-	1
Jackson township, Butler County	5	8	5	1	3 592	39	12	15	-	7
Jackson township, Cambria County	11	12	-	-	4 915	13	14	6	1	2
Jackson township, Columbia County	-	-	-	-	591	-	6	-	-	1
Jackson township, Dauphin County	1	4	-	-	1 701	7	6	1	-	18
Jackson township, Greene County	-	4	-	1	514	1	5	-	1	-
Jackson township, Huntingdon County	4	-	-	-	876	5	-	1	-	9
Jackson township, Lebanon County	3	4	-	-	6 269	23	12	25	4	29
Jackson township, Luzerne County	-	3	6	-	3 281	1 100	8	46	1	49
Jackson township, Lycoming County	-	-	-	-	413	-	-	-	1	-
Jackson township, Mercer County	-	3	-	-	1 202	-	5	-	-	5
Jackson township, Monroe County	16	15	9	4	5 557	235	41	86	8	143
Jackson township, Northumberland County	-	4	1	-	919	2	5	6	1	2
Jackson township, Perry County	-	1	-	-	523	3	1	-	-	3
Jackson township, Snyder County	-	-	-	1	1 257	10	1	3	-	7
Jackson township, Susquehanna County	-	4	3	-	783	4	4	4	4	-
Jackson township, Tioga County	4	8	1	-	2 042	11	10	5	2	2
Jackson township, Venango County	-	8	4	-	1 158	3	11	6	-	2
Jackson township, York County	5	6	8	-	6 024	28	17	31	2	32
Jackson Center borough, Mercer County	-	-	-	-	221	-	-	-	-	-
Jacksonville CDP, Indiana County	-	1	-	-	667	7	2	-	-	1
Jacobus borough, York County	-	2	-	-	1 198	-	5	2	-	-
Jamestown borough, Mercer County	-	-	1	-	634	-	-	3	-	2
Jamison City CDP, Columbia County	-	-	-	-	102	-	-	-	-	-
Jay township, Elk County	-	5	-	-	2 091	1	6	1	1	-
Jeannette city, Westmoreland County	104	33	4	6	10 044	676	52	21	8	35
Jeddo borough, Luzerne County	-	-	2	-	144	-	-	2	-	-
Jefferson township, Berks County	1	1	6	4	1 593	8	6	9	1	4
Jefferson township, Butler County	1	5	1	-	5 668	10	5	8	4	8
Jefferson township, Dauphin County	-	-	1	-	327	-	-	1	-	1
Jefferson township, Fayette County	3	2	1	2	2 214	40	5	8	-	7
Jefferson borough, Greene County	1	-	-	-	336	2	-	-	-	-
Jefferson township, Greene County	-	7	-	1	2 442	72	17	7	-	1
Jefferson township, Lackawanna County	3	13	-	-	3 565	18	18	10	-	5
Jefferson township, Mercer County	9	-	5	-	2 394	15	4	13	1	5
Jefferson township, Somerset County	-	1	2	-	1 368	5	2	3	-	-
Jefferson township, Washington County	-	1	2	-	1 203	11	1	4	-	2
Jefferson borough, York County	2	-	-	-	630	3	-	-	-	-
Jefferson Hills borough, Allegheny County	13	6	14	2	9 396	146	25	126	2	26
Jenkins township, Luzerne County	5	4	3	-	4 557	17	7	11	2	11
Jenkintown borough, Montgomery County	16	3	9	2	4 226	203	11	54	1	28
Jenks township, Forest County	-	7	2	-	1 250	5	12	3	-	1
Jenner township, Somerset County	3	8	1	-	4 041	4	11	6	-	8
Jennerstown borough, Somerset County	-	-	-	-	714	-	-	-	-	-

Table 6. **Population for Selected Categories of Race: 2000**—Con.

[For information on confidentiality protection, nonsampling error, and definitions, see text]

State County Place and County Subdivision	Selected combinations of two races				Race alone or in combination with one or more other races					
	White; Black or African American	White; American Indian and Alaska Native	White; Asian	Black or African American; American Indian and Alaska Native	White	Black or African American	American Indian and Alaska Native	Asian	Native Hawaiian and Other Pacific Islander	Some other race
PLACE AND COUNTY SUBDIVISION—Con.										
Jermyn borough, Lackawanna County	-	-	2	-	2 255	17	5	11	-	2
Jerome CDP, Somerset County	-	-	-	-	1 068	-	-	-	-	-
Jersey Shore borough, Lycoming County	2	7	3	-	4 438	19	13	16	3	5
Jerseytown CDP, Columbia County	-	-	-	-	149	-	1	-	-	-
Jessup borough, Lackawanna County	3	5	8	-	4 682	17	5	24	7	12
Jessup township, Susquehanna County	6	-	1	-	558	11	-	1	-	3
Jim Thorpe borough, Carbon County	6	4	13	-	4 752	37	7	29	4	7
Johnsonburg borough, Elk County	3	3	1	-	2 975	4	15	12	1	6
Johnstown city, Cambria County	299	38	18	20	21 042	2 921	109	106	20	205
Jones township, Elk County	2	-	-	-	1 716	3	2	-	-	3
Jonestown CDP, Columbia County	-	-	-	-	34	-	-	-	-	-
Jonestown borough, Lebanon County	-	1	-	-	1 005	13	3	2	-	6
Jordan township, Clearfield County	-	-	-	-	542	1	-	-	-	-
Jordan township, Lycoming County	-	-	-	-	875	3	-	-	-	-
Jordan township, Northumberland County	-	-	-	-	760	-	-	-	-	1
Julian CDP, Centre County	1	-	-	-	152	1	-	-	-	-
Juniata township, Bedford County	1	2	7	-	1 011	1	3	9	-	5
Juniata township, Blair County	2	-	-	-	1 111	3	-	1	-	2
Juniata township, Huntingdon County	-	-	3	-	550	-	3	3	-	-
Juniata township, Perry County	-	4	-	-	1 348	-	5	-	-	10
Juniata Terrace borough, Mifflin County	1	3	-	-	494	8	4	-	-	-
Kane borough, McKean County	5	5	-	-	4 100	14	9	7	-	19
Karns City borough, Butler County	-	-	-	-	243	1	-	-	-	-
Karthaus township, Clearfield County	1	1	1	-	674	131	3	3	-	29
Keating township, McKean County	2	18	2	-	3 071	6	22	10	2	5
Keating township, Potter County	-	-	-	-	304	1	1	-	-	1
Kelly township, Union County	1	12	8	-	3 588	853	23	52	4	9
Kenhorst borough, Berks County	6	1	4	-	2 584	29	3	48	-	33
Kenilworth CDP, Chester County	6	2	3	1	1 515	39	4	30	-	7
Kennedy township, Allegheny County	4	4	8	-	7 424	44	5	44	5	6
Kennedy Township CDP, Allegheny County	4	4	8	-	7 424	44	5	44	5	6
Kennett township, Chester County	9	10	7	3	6 034	154	20	101	3	207
Kennett Square borough, Chester County	44	6	4	1	3 972	595	13	94	1	703
Kidder township, Carbon County	2	13	-	1	1 136	35	18	3	-	30
Kilbuck township, Allegheny County	1	1	-	-	718	5	1	2	-	1
Kimmel township, Bedford County	-	6	-	-	1 607	-	8	-	-	1
King township, Bedford County	2	1	-	-	1 259	3	4	-	-	1
King of Prussia CDP, Montgomery County	44	19	54	8	15 494	875	72	2 083	17	250
Kingsley township, Forest County	3	-	-	-	257	4	2	-	-	1
Kingston borough, Luzerne County	9	16	20	3	13 479	120	31	236	1	59
Kingston township, Luzerne County	10	3	6	-	7 098	28	8	26	1	14
Kiskiminetas township, Armstrong County	6	20	4	-	4 895	30	26	15	-	14
Kistler borough, Mifflin County	1	2	3	-	341	3	2	4	-	-
Kittanning borough, Armstrong County	11	7	7	-	4 685	87	19	19	-	5
Kittanning township, Armstrong County	-	7	-	-	2 357	3	7	-	-	3
Kline township, Schuylkill County	-	3	-	-	1 587	-	3	3	-	6
Klingerstown CDP, Schuylkill County	-	-	-	-	102	-	-	-	-	-
Knox borough, Clarion County	1	2	-	-	1 167	1	9	2	-	-
Knox township, Clarion County	-	1	-	-	1 040	-	5	-	-	1
Knox township, Clearfield County	-	1	1	-	704	-	2	1	-	-
Knox township, Jefferson County	-	1	1	-	1 054	1	1	2	-	-
Knoxville borough, Tioga County	-	1	-	-	616	-	2	-	-	-
Koppel borough, Beaver County	1	2	-	-	852	11	8	-	-	2
Kratzerville CDP, Snyder County	-	-	-	-	387	2	-	-	-	2
Kreamer CDP, Snyder County	1	3	2	-	770	2	3	3	-	1
Kulpmont borough, Northumberland County	2	4	4	-	2 963	16	4	5	-	8
Kulpsville CDP, Montgomery County	22	10	33	2	7 279	342	30	405	-	54
Kutztown borough, Berks County	4	3	8	1	4 938	58	11	54	-	33
Laceyville borough, Wyoming County	-	1	-	-	392	-	3	2	-	-
Lack township, Juniata County	-	1	2	1	748	2	3	3	-	1
Lackawannock township, Mercer County	-	5	2	-	2 512	22	13	8	1	15
Lackawaxen township, Pike County	9	22	6	1	3 995	124	31	30	5	36
Lafayette township, McKean County	11	7	7	5	1 393	783	45	40	6	139
Laflin borough, Luzerne County	-	-	-	-	1 436	2	3	62	-	6
Lake township, Luzerne County	2	2	-	-	2 097	2	6	3	3	3
Lake township, Mercer County	2	3	-	1	701	7	4	-	-	1
Lake township, Wayne County	4	6	2	-	4 261	80	11	10	-	30
Lake City borough, Erie County	6	2	-	-	2 803	8	2	4	-	7
Lake Heritage CDP, Adams County	2	-	-	-	1 096	15	6	15	-	13
Lake Meade CDP, Adams County	2	5	1	-	1 813	9	11	2	1	7
Lake Wynonah CDP, Schuylkill County	5	-	3	-	1 935	14	-	9	-	14
Lamar township, Clinton County	2	5	3	-	2 438	6	8	8	1	-
Lancaster township, Butler County	-	3	6	-	2 496	6	3	13	1	3
Lancaster city, Lancaster County	738	124	80	66	36 347	9 195	549	1 602	114	10 908
Lancaster township, Lancaster County	115	14	17	12	11 937	1 090	56	320	8	838
Landingville borough, Schuylkill County	-	-	1	-	175	-	-	1	-	-
Landisburg borough, Perry County	-	-	-	-	191	-	1	1	-	2
Lanesboro borough, Susquehanna County	-	-	1	-	577	-	1	10	1	1
Langhorne borough, Bucks County	5	7	2	-	1 633	307	11	32	-	18
Langhorne Manor borough, Bucks County	2	1	1	-	879	32	2	14	-	5
Lansdale borough, Montgomery County	87	16	27	7	13 911	753	66	1 373	33	220
Lansdowne borough, Delaware County	62	24	45	38	8 491	2 241	84	389	4	116
Lansford borough, Carbon County	3	5	8	-	4 181	21	14	21	3	27
La Plume township, Lackawanna County	2	-	2	-	586	5	-	15	-	1
Laporte borough, Sullivan County	-	-	-	-	287	1	2	-	-	-
Laporte township, Sullivan County	1	2	-	-	365	1	10	-	-	-
Larimer township, Somerset County	-	1	-	-	587	-	4	-	-	-

Table 6. **Population for Selected Categories of Race: 2000**—Con.

[For information on confidentiality protection, nonsampling error, and definitions, see text]

State County Place and County Subdivision	Selected combinations of two races				Race alone or in combination with one or more other races					
	White; Black or African American	White; American Indian and Alaska Native	White; Asian	Black or African American; American Indian and Alaska Native	White	Black or African American	American Indian and Alaska Native	Asian	Native Hawaiian and Other Pacific Islander	Some other race
PLACE AND COUNTY SUBDIVISION—Con.										
Larksville borough, Luzerne County	8	7	-	-	4 660	21	9	13	-	7
Lathrop township, Susquehanna County	-	1	-	-	829	1	1	1	-	4
Latimore township, Adams County	3	11	2	-	2 493	6	12	11	1	26
Latrobe city, Westmoreland County	4	12	9	-	8 912	33	19	49	-	9
Laureldale borough, Berks County	13	3	3	-	3 633	44	9	18	1	90
Laurel Mountain borough, Westmoreland County	-	-	-	-	185	-	-	-	-	-
Laurel Run borough, Luzerne County	1	-	-	-	720	3	1	-	-	-
Lausanne township, Carbon County	-	-	-	-	218	-	-	-	-	-
Lavelle-Locustdale CDP, Schuylkill County	-	-	-	-	642	-	-	5	-	2
Lawnton CDP, Dauphin County	51	5	10	4	3 110	607	13	79	1	66
Lawrence township, Clearfield County	13	12	2	-	7 641	44	25	26	2	9
Lawrence township, Tioga County	2	5	-	-	1 718	5	5	-	-	1
Lawrence Park township, Erie County	6	4	4	-	4 008	29	5	13	2	7
Lawrence Park CDP, Erie County	6	4	4	-	4 008	29	5	13	2	7
Lawrenceville borough, Tioga County	-	-	-	-	622	2	1	2	-	-
Lawson Heights CDP, Westmoreland County	3	4	4	-	2 324	9	7	9	1	3
Leacock township, Lancaster County	6	11	2	-	4 809	26	17	37	1	11
Leacock-Leola-Bareville CDP, Lancaster County	22	34	9	-	6 098	133	47	327	10	118
Lebanon city, Lebanon County	90	49	21	8	21 276	939	142	292	42	2 218
Lebanon township, Wayne County	-	-	-	-	641	1	-	3	-	-
Lebanon South CDP, Lebanon County	3	1	7	-	2 101	16	2	26	-	12
LeBoeuf township, Erie County	1	3	4	-	1 659	17	5	6	-	1
Leechburg borough, Armstrong County	10	3	8	-	2 350	42	4	12	-	3
Leesport borough, Berks County	1	-	1	-	1 775	7	4	7	-	19
Leet township, Allegheny County	6	3	3	-	1 504	54	6	24	3	6
Leetsdale borough, Allegheny County	15	1	-	5	1 125	118	11	-	1	17
Lehigh township, Carbon County	-	-	1	-	517	-	9	2	-	-
Lehigh township, Northampton County	2	17	5	-	9 640	37	36	23	1	33
Lehigh township, Wayne County	-	5	-	-	1 557	52	6	8	-	28
Lehighton borough, Carbon County	6	19	-	-	5 482	25	26	25	6	15
Lehman township, Luzerne County	1	3	8	-	3 165	16	12	25	-	-
Lehman township, Pike County	39	17	18	13	6 262	938	58	100	4	374
Leidy township, Clinton County	-	-	-	-	224	-	3	2	-	-
Leith-Hatfield CDP, Fayette County	8	2	1	2	2 749	30	7	45	4	6
Lemon township, Wyoming County	3	6	3	-	1 180	7	6	6	-	2
Lemont CDP, Centre County	5	2	5	-	2 013	28	4	51	1	34
Lemoyne borough, Cumberland County	3	13	9	-	3 893	27	16	63	1	34
Lenape Heights CDP, Armstrong County	3	5	-	-	1 206	6	6	-	-	3
Lenhartsville borough, Berks County	-	-	-	-	173	-	-	-	-	-
Lenox township, Susquehanna County	-	-	2	-	1 822	4	4	4	-	2
Le Raysville borough, Bradford County	-	-	-	-	315	-	3	-	-	-
Leroy township, Bradford County	-	3	-	-	624	1	3	1	1	1
Letterkenny township, Franklin County	1	1	-	-	2 036	29	3	2	-	6
Levittown CDP, Bucks County	124	122	129	10	51 483	1 520	242	686	40	657
Lewis township, Lycoming County	1	5	-	-	1 133	5	6	1	-	3
Lewis township, Northumberland County	1	-	-	-	1 852	5	1	5	2	2
Lewis township, Union County	1	3	3	-	1 391	8	4	5	3	4
Lewisberry borough, York County	-	1	-	-	376	7	1	1	-	1
Lewisburg borough, Union County	21	20	27	3	5 230	173	37	196	10	77
Lewis Run borough, McKean County	-	2	-	-	571	1	5	1	-	1
Lewistown borough, Mifflin County	21	15	8	-	8 829	111	33	36	4	46
Liberty township, Adams County	-	7	1	-	1 054	2	11	3	-	2
Liberty borough, Allegheny County	-	2	3	-	2 624	40	6	6	1	2
Liberty township, Bedford County	4	5	-	1	1 470	10	8	2	-	1
Liberty township, Centre County	-	6	4	-	1 825	-	10	5	-	1
Liberty township, McKean County	2	11	1	1	1 709	5	16	1	1	13
Liberty township, Mercer County	1	6	1	-	1 268	7	6	2	-	1
Liberty township, Montour County	-	1	-	-	1 464	4	3	4	1	3
Liberty township, Susquehanna County	3	2	-	-	1 261	6	4	-	-	12
Liberty borough, Tioga County	2	-	-	-	230	2	-	-	-	-
Liberty township, Tioga County	-	1	-	-	866	-	2	-	-	1
Licking township, Clarion County	1	2	-	-	478	2	2	-	-	-
Licking Creek township, Fulton County	1	9	2	-	1 526	1	11	5	-	1
Lightstreet CDP, Columbia County	-	1	-	-	874	-	1	4	2	1
Ligonier borough, Westmoreland County	-	2	1	-	1 694	-	2	2	-	-
Ligonier township, Westmoreland County	2	13	6	1	6 945	12	18	16	-	12
Lilly borough, Cambria County	1	-	-	-	944	1	2	1	1	-
Lima CDP, Delaware County	5	-	-	2	3 044	153	3	32	-	-
Limerick township, Montgomery County	23	29	24	8	12 957	336	70	213	9	78
Lime Ridge CDP, Columbia County	2	2	-	-	949	4	3	1	-	3
Limestone township, Clarion County	-	2	-	-	1 768	1	2	4	-	2
Limestone township, Lycoming County	1	1	2	-	2 118	2	5	8	-	12
Limestone township, Montour County	8	1	-	-	997	13	1	-	-	3
Limestone township, Union County	2	2	2	-	1 564	11	6	3	1	1
Limestone township, Warren County	-	-	-	-	416	1	-	2	1	1
Lincoln borough, Allegheny County	1	-	1	-	1 205	9	1	5	-	-
Lincoln township, Bedford County	2	1	-	-	377	5	1	-	-	-
Lincoln township, Huntingdon County	-	-	-	-	318	1	-	-	-	-
Lincoln township, Somerset County	1	1	-	-	1 661	3	1	2	-	4
Lincolnville CDP, Crawford County	-	-	-	-	112	-	-	-	-	-
Linesville borough, Crawford County	4	5	1	-	1 136	12	13	4	-	3
Linglestown CDP, Dauphin County	23	2	4	2	6 146	168	13	112	1	20
Linntown CDP, Union County	2	-	4	-	1 484	22	1	33	2	9
Linwood CDP, Delaware County	11	7	4	-	3 286	75	13	18	-	15
Lionville-Marchwood CDP, Chester County	10	8	13	2	5 866	179	23	258	2	41
Litchfield township, Bradford County	-	8	-	-	1 288	3	18	3	2	3
Lititz borough, Lancaster County	24	17	16	5	8 848	70	31	98	3	57

Table 6. **Population for Selected Categories of Race: 2000**—Con.

[For information on confidentiality protection, nonsampling error, and definitions, see text]

State County Place and County Subdivision	Selected combinations of two races				Race alone or in combination with one or more other races					
	White; Black or African American	White; American Indian and Alaska Native	White; Asian	Black or African American; American Indian and Alaska Native	White	Black or African American	American Indian and Alaska Native	Asian	Native Hawaiian and Other Pacific Islander	Some other race
PLACE AND COUNTY SUBDIVISION—Con.										
Little Beaver township, Lawrence County	1	2	1	-	1 307	4	3	1	1	-
Little Britain township, Lancaster County	5	9	10	-	3 478	30	12	18	-	8
Little Mahanoy township, Northumberland County	1	1	-	-	433	2	1	1	-	-
Little Meadows borough, Susquehanna County	-	4	-	-	288	-	4	2	-	-
Littlestown borough, Adams County	7	13	10	-	3 878	30	21	29	-	35
Liverpool borough, Perry County	-	4	-	1	868	1	6	6	-	-
Liverpool township, Perry County	-	-	1	-	954	12	-	1	-	-
Lock Haven city, Clinton County	22	23	18	1	8 883	155	39	97	6	51
Locust township, Columbia County	1	-	-	-	1 398	2	1	4	-	6
Locustdale CDP, Columbia County	-	-	-	-	70	-	-	-	-	-
Logan township, Blair County	15	14	12	-	11 789	86	27	62	1	18
Logan township, Clinton County	5	2	-	-	768	7	4	1	-	-
Logan township, Huntingdon County	1	2	-	-	690	12	3	1	-	-
Loganton borough, Clinton County	-	1	-	-	431	1	1	3	-	-
Loganville borough, York County	7	2	-	-	895	11	5	6	-	6
London Britain township, Chester County	3	7	4	1	2 732	37	17	30	5	17
Londonderry township, Bedford County	1	3	6	-	1 752	2	10	6	-	-
Londonderry township, Chester County	5	-	-	-	1 565	27	1	9	-	38
Londonderry township, Dauphin County	21	11	7	-	5 151	64	20	30	4	16
London Grove township, Chester County	14	15	14	7	4 893	161	38	37	-	241
Long Branch borough, Washington County	-	1	1	-	528	9	2	1	-	1
Longswamp township, Berks County	3	4	4	-	5 564	22	10	18	1	9
Lorain borough, Cambria County	2	-	-	-	729	14	-	6	-	-
Lorane CDP, Berks County	9	3	2	-	2 905	72	6	20	3	9
Loretto borough, Cambria County	1	-	1	-	1 149	31	-	8	2	3
Lower Allen CDP, Cumberland County	13	9	4	2	6 283	185	18	131	4	44
Lower Allen township, Cumberland County	25	21	27	3	15 063	1 925	49	369	13	155
Lower Alsace township, Berks County	11	9	5	-	4 356	43	9	45	-	58
Lower Augusta township, Northumberland County	5	1	2	-	1 071	7	1	8	-	1
Lower Burrell city, Westmoreland County	31	20	13	2	12 425	151	29	58	4	22
Lower Chanceford township, York County	1	6	1	-	2 847	14	17	19	3	10
Lower Chichester township, Delaware County	12	7	4	-	3 491	88	13	18	-	15
Lower Frankford township, Cumberland County	-	5	-	-	1 805	-	17	2	-	7
Lower Frederick township, Montgomery County	19	17	9	-	4 629	109	33	48	1	29
Lower Gwynedd township, Montgomery County	25	9	20	3	9 130	872	38	453	3	49
Lower Heidelberg township, Berks County	3	2	6	-	4 053	41	5	55	-	13
Lower Macungie township, Lehigh County	19	22	41	4	18 145	152	55	878	2	140
Lower Mahanoy township, Northumberland County	1	-	-	-	1 579	7	-	-	-	2
Lower Makefield township, Bucks County	57	35	82	5	30 725	671	81	1 324	15	147
Lower Merion township, Montgomery County	131	60	191	20	54 587	2 965	165	2 297	67	495
Lower Mifflin township, Cumberland County	6	4	-	-	1 610	15	4	-	-	1
Lower Milford township, Lehigh County	3	8	8	-	3 573	12	22	35	2	8
Lower Moreland township, Montgomery County	7	4	13	1	10 808	71	14	400	4	48
Lower Mount Bethel township, Northampton County	3	1	1	-	3 186	26	3	9	1	17
Lower Nazareth township, Northampton County	8	2	8	-	5 132	55	11	73	1	21
Lower Oxford township, Chester County	10	13	-	6	2 676	1 516	22	15	1	135
Lower Paxton township, Dauphin County	234	62	60	28	38 931	4 022	160	1 317	22	618
Lower Pottsgrove township, Montgomery County	47	22	16	10	10 120	992	57	123	8	65
Lower Providence township, Montgomery County	22	19	43	5	19 432	1 656	51	1 101	19	273
Lower Salford township, Montgomery County	43	10	30	4	12 146	431	27	341	7	62
Lower Saucon township, Northampton County	16	11	6	2	9 617	76	33	128	10	86
Lower Southampton township, Bucks County	27	26	34	-	18 696	243	47	307	11	119
Lower Swatara township, Dauphin County	27	10	18	4	7 714	286	23	150	4	68
Lower Towamensing township, Carbon County	-	8	2	-	3 152	1	12	5	-	24
Lower Turkeyfoot township, Somerset County	1	1	-	-	667	1	6	-	-	-
Lower Tyrone township, Fayette County	-	-	-	-	1 166	4	1	-	-	2
Lower Windsor township, York County	11	20	7	2	7 346	28	31	17	-	36
Lower Yoder township, Cambria County	4	4	1	-	2 990	30	4	11	2	3
Lowhill township, Lehigh County	2	7	7	-	1 844	12	9	14	-	13
Loyalhanna township, Westmoreland County	7	5	2	-	2 282	22	6	3	-	2
Loyalsock township, Lycoming County	45	25	16	1	10 417	338	45	136	6	52
Lucerne Mines CDP, Indiana County	1	-	1	-	940	11	-	2	-	-
Lumber township, Cameron County	-	4	-	-	240	-	5	-	-	-
Lumber City borough, Clearfield County	-	2	-	-	85	1	3	1	-	1
Lurgan township, Franklin County	4	6	-	-	1 999	6	7	4	1	7
Luzerne township, Fayette County	14	27	5	4	4 492	195	36	10	-	5
Luzerne borough, Luzerne County	3	3	5	-	2 933	14	4	8	1	7
Lycoming township, Lycoming County	10	9	3	-	1 594	16	10	8	-	-
Lykens borough, Dauphin County	1	7	3	-	1 904	12	11	22	-	8
Lykens township, Dauphin County	1	5	-	-	1 092	4	5	-	-	1
Lynn township, Lehigh County	8	11	3	1	3 810	21	19	12	-	26
Lynnwood-Pricedale CDP	1	-	-	-	2 101	55	3	7	1	3
Fayette County (part)	-	-	-	-	960	-	3	2	-	2
Westmoreland County (part)	1	-	-	-	1 141	55	-	5	1	1
Lyons borough, Berks County	-	1	1	-	496	6	1	2	-	4
McAdoo borough, Schuylkill County	-	-	1	-	2 263	2	1	2	-	7
McAlisterville CDP, Juniata County	1	1	-	-	760	4	1	-	-	2
McCalmont township, Jefferson County	1	5	3	-	1 062	3	5	3	-	4
McCandless township, Allegheny County	31	21	104	3	27 638	425	50	1 052	15	73
McCandless Township CDP, Allegheny County	31	21	104	3	27 638	425	50	1 052	15	73

Table 6. **Population for Selected Categories of Race: 2000**—Con.

[For information on confidentiality protection, nonsampling error, and definitions, see text]

State County Place and County Subdivision	Selected combinations of two races				Race alone or in combination with one or more other races					
	White; Black or African American	White; American Indian and Alaska Native	White; Asian	Black or African American; American Indian and Alaska Native	White	Black or African American	American Indian and Alaska Native	Asian	Native Hawaiian and Other Pacific Islander	Some other race
PLACE AND COUNTY SUBDIVISION—Con.										
McChesneytown-Loyalhanna CDP, Westmoreland County	2	3	-	-	3 399	11	4	6	-	2
McClure borough, Snyder County	2	1	-	-	972	4	1	1	-	-
McConnellsburg borough, Fulton County	10	3	2	2	1 058	21	7	5	3	-
McDonald borough	12	3	-	1	2 124	157	7	5	6	9
Allegheny County (part)	2	1	-	-	392	24	1	1	-	-
Washington County (part)	10	2	-	1	1 732	133	6	4	6	9
McEwensville borough, Northumberland County	-	-	-	-	309	5	-	-	-	-
McGovern CDP, Washington County	2	-	-	4	2 491	47	5	3	-	-
McHenry township, Lycoming County	-	-	-	-	144	-	-	-	-	3
McIntyre township, Lycoming County	-	1	-	-	529	4	7	-	-	-
McKean borough, Erie County	-	1	-	-	388	1	1	-	-	-
McKean township, Erie County	9	10	-	-	4 557	36	29	5	-	14
McKeansburg CDP, Schuylkill County	-	-	-	-	155	-	-	-	-	1
McKeesport city, Allegheny County	301	42	22	41	17 831	6 286	178	73	4	215
McKees Rocks borough, Allegheny County	58	34	9	4	5 591	1 004	60	56	5	36
McMurray CDP, Washington County	1	1	10	-	4 645	29	2	58	-	9
McNett township, Lycoming County	-	2	-	-	201	8	4	-	-	-
McSherrystown borough, Adams County	7	6	1	-	2 657	22	13	9	4	13
Macungie borough, Lehigh County	3	4	1	-	2 902	49	10	73	6	33
McVeytown borough, Mifflin County	-	-	1	-	404	1	-	1	-	1
Madison township, Armstrong County	1	1	-	-	938	5	2	-	3	-
Madison township, Clarion County	-	-	-	-	1 438	3	1	-	-	1
Madison township, Columbia County	-	3	1	-	1 582	5	8	3	-	2
Madison township, Lackawanna County	1	6	4	-	2 521	13	9	7	-	4
Madison borough, Westmoreland County	-	2	-	-	509	-	2	1	-	-
Madisonburg CDP, Centre County	-	-	-	-	135	-	-	-	-	-
Mahaffey borough, Clearfield County	-	-	-	-	402	-	-	-	-	-
Mahanoy township, Schuylkill County	-	-	-	-	1 109	-	2	1	-	-
Mahanoy City borough, Schuylkill County	4	8	2	-	4 613	15	13	12	-	17
Mahoning township, Armstrong County	-	5	-	-	1 496	4	6	-	2	-
Mahoning township, Carbon County	-	14	4	-	3 932	9	30	22	-	8
Mahoning township, Lawrence County	1	5	4	-	3 422	12	9	11	-	9
Mahoning township, Montour County	5	3	13	-	4 031	92	5	133	6	35
Maidencreek township, Berks County	5	6	8	-	6 370	64	11	93	3	53
Main township, Columbia County	-	-	-	-	1 267	13	-	4	4	2
Mainville CDP, Columbia County	-	-	-	-	83	-	-	-	-	-
Malvern borough, Chester County	6	6	11	12	2 813	140	25	110	-	14
Manchester township, Wayne County	1	3	-	-	884	3	3	-	-	3
Manchester borough, York County	5	4	3	1	2 305	18	12	9	-	27
Manchester township, York County	33	12	24	4	12 076	314	32	245	7	144
Manheim borough, Lancaster County	19	4	9	-	4 662	52	12	66	3	51
Manheim township, Lancaster County	98	51	64	4	31 733	632	106	1 148	10	465
Manheim township, York County	4	9	5	-	3 100	4	17	14	-	8
Mann township, Bedford County	-	2	-	-	479	1	2	1	-	-
Manns Choice borough, Bedford County	-	-	1	-	291	-	-	1	-	-
Manor township, Armstrong County	6	11	4	-	4 190	32	16	8	2	7
Manor township, Lancaster County	41	38	12	11	15 904	281	68	226	7	160
Manor borough, Westmoreland County	1	1	2	-	2 783	4	3	8	-	2
Manorville borough, Armstrong County	1	-	-	-	400	4	3	1	-	-
Mansfield borough, Tioga County	12	10	6	1	3 215	157	22	34	2	16
Maple Glen CDP, Montgomery County	3	6	21	-	6 537	153	17	343	-	34
Mapleton borough, Huntingdon County	-	6	-	-	470	2	6	-	1	2
Marcus Hook borough, Delaware County	22	10	1	-	2 159	149	13	18	1	21
Marianna borough, Washington County	4	-	-	-	566	59	5	-	-	4
Marietta borough, Lancaster County	6	8	1	-	2 598	74	12	5	1	21
Marion township, Beaver County	2	-	-	-	933	9	-	-	1	8
Marion township, Berks County	1	2	2	-	1 542	19	8	4	-	15
Marion township, Butler County	2	-	-	-	1 314	11	4	1	4	1
Marion township, Centre County	-	3	-	-	975	1	5	-	-	-
Marion Center borough, Indiana County	-	-	-	-	451	-	-	-	-	-
Marion Heights borough, Northumberland County	2	-	2	-	734	2	1	2	-	-
Marklesburg borough, Huntingdon County	-	-	-	-	216	-	-	-	-	2
Markleysburg borough, Fayette County	-	-	-	-	277	5	-	-	-	-
Marlborough township, Montgomery County	7	12	-	-	3 053	29	16	5	-	26
Marlin CDP, Schuylkill County	-	-	-	-	636	4	-	-	-	-
Marple township, Delaware County	22	15	46	4	22 104	291	42	1 364	15	62
Mars borough, Butler County	1	-	-	-	1 725	11	1	7	1	5
Marshall township, Allegheny County	10	7	24	-	5 794	75	7	157	-	7
Marshallton CDP, Northumberland County	2	1	1	-	1 434	4	1	1	-	1
Martic township, Lancaster County	5	12	4	-	4 935	29	24	12	1	18
Martinsburg borough, Blair County	-	2	4	-	2 232	-	4	5	-	3
Marysville borough, Perry County	6	5	1	-	2 295	10	5	4	2	16
Masontown borough, Fayette County	6	5	2	5	3 381	216	18	3	-	14
Matamoras borough, Pike County	10	6	2	-	2 256	24	14	24	-	18
Maxatawny township, Berks County	7	12	10	2	5 782	131	19	56	16	29
Mayberry township, Montour County	-	-	-	-	232	5	-	2	-	6
Mayfield borough, Lackawanna County	2	1	-	-	1 749	3	3	3	-	1
Maytown CDP, Lancaster County	6	-	5	-	2 558	26	3	24	-	13
Mead township, Warren County	1	6	-	-	1 548	2	6	5	1	4
Meadowood CDP, Butler County	4	2	2	-	2 884	25	3	8	-	1
Meadville city, Crawford County	125	43	17	6	12 819	825	78	119	18	87
Mechanicsburg borough, Cumberland County	18	28	21	-	8 858	67	37	137	1	47
Mechanicsville CDP, Montour County	-	1	13	-	2 959	29	2	109	-	15
Mechanicsville borough, Schuylkill County	3	4	-	-	513	4	4	1	-	-
Media borough, Delaware County	33	7	16	14	4 565	855	42	130	2	60

Table 6. **Population for Selected Categories of Race: 2000**—Con.

[For information on confidentiality protection, nonsampling error, and definitions, see text]

State County Place and County Subdivision	Selected combinations of two races				Race alone or in combination with one or more other races					
	White; Black or African American	White; American Indian and Alaska Native	White; Asian	Black or African American; American Indian and Alaska Native	White	Black or African American	American Indian and Alaska Native	Asian	Native Hawaiian and Other Pacific Islander	Some other race
PLACE AND COUNTY SUBDIVISION—Con.										
Mehoopany township, Wyoming County	7	1	-	-	985	8	8	-	-	-
Menallen township, Adams County	1	10	2	-	2 815	32	16	3	1	149
Menallen township, Fayette County	14	13	3	-	4 488	161	20	8	-	9
Menno township, Mifflin County	6	3	-	-	1 730	35	3	1	-	5
Mercer township, Butler County	3	2	-	-	1 177	9	2	-	-	1
Mercer borough, Mercer County	4	7	2	-	2 323	58	11	7	1	10
Mercersburg borough, Franklin County	2	2	1	-	1 423	102	2	10	-	8
Meridian CDP, Butler County	-	2	2	-	3 770	7	5	13	3	1
Meshoppen borough, Wyoming County	-	-	1	-	457	-	1	1	-	1
Meshoppen township, Wyoming County	-	3	-	-	871	-	3	4	-	2
Metal township, Franklin County	1	-	-	-	1 708	7	-	3	-	6
Mexico CDP, Juniata County	-	1	-	-	276	3	1	-	-	-
Meyersdale borough, Somerset County	-	-	3	-	2 460	6	3	7	-	-
Middleburg borough, Snyder County	2	-	3	-	1 368	9	-	8	-	4
Middlebury township, Tioga County	-	4	-	-	1 207	-	5	2	-	12
Middlecreek township, Snyder County	3	4	3	-	1 965	5	4	5	-	2
Middlecreek township, Somerset County	-	5	-	-	796	-	6	-	-	-
Middle Paxton township, Dauphin County	5	10	5	-	4 754	24	24	34	6	28
Middleport borough, Schuylkill County	-	-	-	-	456	-	1	-	-	1
Middlesex township, Butler County	3	8	3	-	5 545	17	14	12	1	19
Middlesex township, Cumberland County	11	23	24	-	6 471	115	33	85	9	39
Middle Smithfield township, Monroe County	80	30	18	8	10 020	1 012	81	199	4	471
Middle Taylor township, Cambria County	-	-	-	-	787	4	-	1	-	2
Middletown township, Bucks County	87	91	96	17	41 787	1 055	183	1 191	13	341
Middletown borough, Dauphin County	112	23	12	4	8 388	809	61	66	8	121
Middletown township, Delaware County	34	10	30	7	15 245	551	32	319	7	42
Middletown CDP, Northampton County	6	9	18	2	7 058	168	15	90	5	112
Middletown township, Susquehanna County	2	-	-	-	335	2	4	-	-	3
Midland borough, Beaver County	40	9	-	1	2 440	697	26	1	-	42
Midway CDP, Adams County	6	2	1	-	2 277	21	3	4	-	29
Midway borough, Washington County	1	3	-	-	975	6	3	2	-	-
Mifflin township, Columbia County	-	5	3	-	2 231	-	9	19	-	1
Mifflin township, Dauphin County	-	-	-	-	652	8	1	-	1	1
Mifflin borough, Juniata County	-	-	-	-	587	-	8	6	4	31
Mifflin township, Lycoming County	3	1	-	-	1 138	5	4	2	-	3
Mifflinburg borough, Union County	3	17	3	-	3 554	19	20	11	1	15
Mifflintown borough, Juniata County	-	-	-	-	810	-	2	2	35	16
Mifflinville CDP, Columbia County	-	-	3	-	1 204	-	-	12	-	-
Miles township, Centre County	3	1	1	-	1 557	14	4	3	-	-
Milesburg borough, Centre County	-	-	-	-	1 178	2	6	-	-	1
Milford township, Bucks County	12	4	7	4	8 649	81	20	64	4	38
Milford township, Juniata County	2	3	-	-	1 697	9	7	16	-	56
Milford borough, Pike County	6	-	-	-	1 072	24	8	6	-	7
Milford township, Pike County	-	1	1	-	1 263	21	2	13	-	7
Milford township, Somerset County	-	1	-	-	1 559	1	1	1	-	-
Millbourne borough, Delaware County	1	-	2	1	214	166	10	540	-	55
Millcreek township, Clarion County	2	-	-	-	413	6	1	1	-	-
Millcreek township, Erie County	92	62	81	-	50 622	685	123	809	27	218
Mill Creek borough, Huntingdon County	2	-	-	-	350	3	-	-	-	-
Millcreek township, Lebanon County	1	12	5	-	2 877	23	12	10	-	19
Mill Creek township, Lycoming County	-	1	-	-	566	1	3	-	-	11
Mill Creek township, Mercer County	1	1	-	-	634	5	1	-	-	2
Miller township, Huntingdon County	-	-	-	-	511	3	-	-	-	-
Miller township, Perry County	4	6	-	-	951	6	8	-	-	2
Millersburg borough, Dauphin County	3	2	-	-	2 532	9	5	13	2	9
Millerstown borough, Perry County	-	-	-	-	676	5	-	4	-	-
Millersville borough, Lancaster County	36	3	12	-	7 255	380	11	101	11	97
Mill Hall borough, Clinton County	-	4	-	-	1 561	1	5	4	-	3
Millheim borough, Centre County	-	2	-	-	748	1	2	2	-	3
Millstone township, Elk County	-	4	-	-	94	-	5	-	-	-
Millvale borough, Allegheny County	12	9	1	-	3 943	59	24	10	1	38
Mill Village borough, Erie County	1	1	-	-	407	2	1	-	-	4
Millville borough, Columbia County	-	1	2	-	983	2	1	8	-	-
Milroy CDP, Mifflin County	-	-	2	-	1 386	-	-	2	-	4
Milton borough, Northumberland County	36	22	15	-	6 395	211	39	30	-	86
Mineral township, Venango County	1	1	2	-	528	1	2	6	-	-
Minersville borough, Schuylkill County	11	10	3	-	4 516	34	16	11	1	11
Modena borough, Chester County	12	-	-	-	486	132	4	-	2	21
Mohnton borough, Berks County	8	2	5	-	2 888	42	4	18	-	32
Monaca borough, Beaver County	21	11	5	-	6 147	143	11	19	-	8
Monaghan township, York County	2	3	2	-	2 111	11	5	9	-	6
Monessen city, Westmoreland County	90	13	8	2	7 383	1 324	25	30	3	52
Monongahela township, Greene County	-	3	2	-	1 705	4	5	4	-	1
Monongahela city, Washington County	18	19	-	3	4 570	183	32	9	2	25
Monroe township, Bedford County	1	14	4	-	1 361	5	19	6	-	-
Monroe borough, Bradford County	3	5	-	-	507	5	7	-	-	3
Monroe township, Bradford County	3	7	-	3	1 258	7	19	-	-	-
Monroe township, Clarion County	-	2	2	-	1 581	-	4	4	-	3
Monroe township, Cumberland County	4	5	12	-	5 481	20	7	48	7	5
Monroe township, Juniata County	2	5	-	-	2 032	9	6	-	-	2
Monroe township, Snyder County	2	10	5	-	3 945	17	18	55	2	14
Monroe township, Wyoming County	4	1	3	-	1 828	8	1	5	-	2
Mont Alto borough, Franklin County	1	1	1	-	1 329	14	3	13	1	1
Montgomery township, Franklin County	3	2	4	-	4 920	15	8	7	-	8
Montgomery township, Indiana County	3	8	-	-	1 702	5	10	-	1	1
Montgomery borough, Lycoming County	4	1	-	-	1 667	13	7	8	2	5
Montgomery township, Montgomery County	29	25	62	2	19 020	911	69	2 132	8	124

Table 6. **Population for Selected Categories of Race: 2000**—Con.

[For information on confidentiality protection, nonsampling error, and definitions, see text]

State County Place and County Subdivision	Selected combinations of two races				Race alone or in combination with one or more other races					
	White; Black or African American	White; American Indian and Alaska Native	White; Asian	Black or African American; American Indian and Alaska Native	White	Black or African American	American Indian and Alaska Native	Asian	Native Hawaiian and Other Pacific Islander	Some other race
PLACE AND COUNTY SUBDIVISION—Con.										
Montgomeryville CDP, Montgomery County	15	16	31	1	10 613	422	38	993	6	84
Montour township, Columbia County	5	9	2	-	1 423	11	11	5	-	3
Montoursville borough, Lycoming County	4	6	7	-	4 749	10	9	23	-	6
Montrose borough, Susquehanna County	1	3	-	-	1 653	9	4	2	-	5
Monument CDP, Centre County	-	2	-	-	133	-	2	-	-	-
Moon township, Allegheny County	64	43	33	2	20 960	892	70	492	20	96
Moore township, Northampton County	5	13	1	-	8 596	36	18	20	3	29
Moosic borough, Lackawanna County	6	3	2	1	5 515	24	7	31	-	15
Moreland township, Lycoming County	1	-	-	-	1 032	3	1	1	1	-
Morgan township, Greene County	1	7	3	1	2 578	14	14	5	-	2
Morris township, Clearfield County	2	4	-	-	3 054	4	5	5	1	2
Morris township, Greene County	-	1	-	-	1 027	12	2	-	-	-
Morris township, Huntingdon County	1	-	-	-	407	1	-	-	-	9
Morris township, Tioga County	-	-	3	-	640	1	3	5	-	-
Morris township, Washington County	2	3	3	-	1 264	8	3	5	-	-
Morrisville borough, Bucks County	45	16	13	5	7 730	1 993	51	148	2	260
Morrisville CDP, Greene County	1	-	-	-	1 412	9	1	21	1	-
Morton borough, Delaware County	6	1	10	6	1 923	684	15	120	1	16
Moscow borough, Lackawanna County	-	-	3	-	1 868	6	-	12	-	2
Mountainhome CDP, Monroe County	-	2	-	-	1 120	32	5	6	-	10
Mountain Top CDP, Luzerne County	19	14	23	-	14 891	105	23	283	7	52
Mount Carbon borough, Schuylkill County	-	-	-	-	87	-	-	-	-	-
Mount Carmel borough, Northumberland County	1	24	5	-	6 341	13	36	29	7	23
Mount Carmel township, Northumberland County	1	2	1	-	2 696	1	2	4	3	2
Mount Cobb CDP, Lackawanna County	3	12	-	-	2 132	8	17	4	-	2
Mount Gretna borough, Lebanon County	-	-	-	-	240	-	-	2	-	-
Mount Gretna Heights CDP, Lebanon County	3	-	-	1	349	7	1	3	3	5
Mount Holly Springs borough, Cumberland County	4	1	-	-	1 891	21	4	10	2	7
Mount Jewett borough, McKean County	-	-	1	-	1 066	-	3	2	-	-
Mount Joy township, Adams County	8	5	-	-	3 132	56	17	20	-	30
Mount Joy borough, Lancaster County	20	19	7	-	6 545	124	30	41	-	99
Mount Joy township, Lancaster County	10	6	13	-	7 765	34	23	98	4	74
Mount Lebanon township, Allegheny County	46	15	84	-	31 950	253	41	863	6	116
Mount Lebanon CDP, Allegheny County	46	15	84	-	31 950	253	41	863	6	116
Mount Oliver borough, Allegheny County	26	14	2	17	3 380	514	43	70	4	39
Mount Penn borough, Berks County	12	4	2	-	2 936	49	9	34	-	23
Mount Pleasant township, Adams County	7	-	3	-	4 363	26	6	20	-	17
Mount Pleasant township, Columbia County	1	7	-	-	1 449	3	7	7	-	1
Mount Pleasant township, Washington County	6	4	3	-	3 317	108	4	6	1	1
Mount Pleasant township, Wayne County	-	-	-	-	1 338	2	-	2	-	5
Mount Pleasant borough, Westmoreland County	12	9	2	-	4 623	92	18	14	-	16
Mount Pleasant township, Westmoreland County	11	19	6	1	11 105	40	21	12	1	17
Mount Pleasant Mills CDP, Snyder County	1	-	-	-	342	1	-	-	-	-
Mount Pocono borough, Monroe County	10	6	8	-	2 306	321	12	35	-	142
Mount Union borough, Huntingdon County	37	7	2	-	2 216	319	10	3	-	12
Mountville borough, Lancaster County	6	3	5	1	2 347	45	6	32	-	44
Mount Wolf borough, York County	9	3	1	-	1 348	26	5	4	-	6
Muddy Creek township, Butler County	-	6	3	-	2 245	4	14	10	1	5
Muhlenberg township, Berks County	24	26	20	6	15 693	250	44	144	7	325
Muncy borough, Lycoming County	1	14	5	1	2 645	3	17	11	-	11
Muncy township, Lycoming County	4	-	1	-	1 042	6	12	8	3	3
Muncy Creek township, Lycoming County	5	4	2	-	3 453	11	8	23	1	3
Munhall borough, Allegheny County	43	21	13	2	11 733	482	45	90	3	48
Municipality of Monroeville borough, Allegheny County	116	22	81	33	25 398	2 639	125	1 409	27	146
Municipality of Murrysville borough, Westmoreland County	17	13	37	-	18 092	148	36	665	7	41
Munster township, Cambria County	-	2	-	-	674	1	2	-	-	-
Myerstown borough, Lebanon County	2	4	-	-	3 104	48	4	16	3	11
Nanticoke city, Luzerne County	11	7	7	-	10 865	45	22	38	1	28
Nanty-Glo borough, Cambria County	4	2	2	-	3 045	11	4	2	1	1
Napier township, Bedford County	-	2	-	-	2 120	13	4	5	-	5
Narberth borough, Montgomery County	3	2	20	4	4 072	64	18	116	-	15
Nazareth borough, Northampton County	4	6	1	-	5 944	38	12	25	-	19
Nelson township, Tioga County	4	1	-	-	585	5	2	-	-	2
Nemacolin CDP, Greene County	-	5	-	-	1 024	9	11	5	6	6
Nescopeck borough, Luzerne County	2	3	-	-	1 507	10	8	3	1	5
Nescopeck township, Luzerne County	3	-	-	-	1 083	3	2	2	7	6
Neshannock township, Lawrence County	8	12	7	-	9 077	39	22	103	2	4
Nesquehoning borough, Carbon County	2	4	7	-	3 235	25	13	21	1	18
Nether Providence township, Delaware County	27	30	30	6	12 246	868	53	357	7	78
Nether Providence Township CDP, Delaware County	27	30	30	6	12 246	868	53	357	7	78
Neville township, Allegheny County	6	2	-	-	1 212	23	3	-	2	7
New Albany borough, Bradford County	-	-	-	-	303	-	3	-	-	-
New Alexandria borough, Westmoreland County	-	-	-	-	592	-	-	3	-	2
New Baltimore borough, Somerset County	-	-	-	-	162	-	-	6	-	-
New Beaver borough, Lawrence County	1	-	1	-	1 650	25	2	1	-	2
New Berlin borough, Union County	3	-	-	-	831	5	-	-	-	8
Newberry township, York County	26	30	25	1	14 055	150	52	104	11	87
New Bethlehem borough, Clarion County	1	3	1	-	1 046	9	4	2	-	1
New Boston-Morea CDP, Schuylkill County	-	-	-	-	438	-	2	1	-	-
New Brighton borough, Beaver County	81	28	10	9	5 873	809	59	26	7	44
New Britain borough, Bucks County	7	2	17	-	3 024	71	5	43	1	10
New Britain township, Bucks County	13	7	34	-	10 366	164	27	165	1	57
New Buffalo borough, Perry County	-	1	1	-	119	3	1	2	-	-

Table 6. **Population for Selected Categories of Race: 2000**—Con.

[For information on confidentiality protection, nonsampling error, and definitions, see text]

State County Place and County Subdivision	Selected combinations of two races				Race alone or in combination with one or more other races					
	White; Black or African American	White; American Indian and Alaska Native	White; Asian	Black or African American; American Indian and Alaska Native	White	Black or African American	American Indian and Alaska Native	Asian	Native Hawaiian and Other Pacific Islander	Some other race
PLACE AND COUNTY SUBDIVISION—Con.										
Newburg borough, Clearfield County	1	1	-	1	78	4	2	-	-	1
Newburg borough, Cumberland County	-	1	-	-	362	-	11	-	-	-
New Castle city, Lawrence County	254	80	29	13	23 275	3 151	138	89	7	161
New Castle township, Schuylkill County	-	-	-	-	392	1	-	2	-	-
New Castle Northwest CDP, Lawrence County	2	3	-	-	1 509	7	4	19	1	1
New Centerville borough, Somerset County	-	-	-	-	190	2	-	1	-	-
New Columbus borough, Luzerne County	-	-	-	-	215	-	-	-	-	-
New Cumberland borough, Cumberland County	17	17	10	-	7 207	65	26	65	7	48
New Eagle borough, Washington County	4	4	3	-	2 218	41	19	26	14	4
Newell borough, Fayette County	-	-	-	-	550	1	-	-	-	-
New Florence borough, Westmoreland County	-	2	-	-	782	-	4	-	-	4
New Freedom borough, York County	6	10	6	1	3 425	37	21	55	1	14
New Galilee borough, Beaver County	2	2	-	-	405	11	11	5	-	1
New Garden township, Chester County	33	9	15	1	7 831	381	56	140	4	818
New Hanover township, Montgomery County	3	14	2	3	7 270	38	26	61	2	10
New Holland borough, Lancaster County	10	8	8	-	4 662	84	15	232	2	187
New Hope borough, Bucks County	2	7	4	-	2 157	27	12	27	1	51
New Kensington city, Westmoreland County	159	24	10	10	13 133	1 637	68	46	3	65
New Kingstown CDP, Cumberland County	-	-	4	-	511	2	6	12	-	12
New Lebanon borough, Mercer County	-	1	-	-	205	-	1	-	-	-
Newlin township, Chester County	-	1	2	-	1 126	11	2	7	2	14
New London township, Chester County	8	7	4	1	4 459	53	12	35	4	51
Newmanstown CDP, Lebanon County	-	5	4	-	1 516	8	5	8	-	9
New Milford borough, Susquehanna County	-	-	-	-	867	7	2	1	-	1
New Milford township, Susquehanna County	-	7	1	2	1 833	14	11	5	-	10
New Morgan borough, Berks County	-	-	-	-	29	2	-	4	-	-
New Oxford borough, Adams County	8	1	2	-	1 588	37	11	5	3	84
New Paris borough, Bedford County	-	-	-	-	213	-	-	1	-	-
New Philadelphia borough, Schuylkill County	-	-	-	-	1 143	-	-	6	-	2
Newport township, Luzerne County	3	4	4	-	4 529	432	10	19	1	30
Newport borough, Perry County	4	4	2	-	1 494	6	9	3	-	4
New Ringgold borough, Schuylkill County	-	-	-	-	290	1	-	-	-	-
Newry borough, Blair County	-	-	-	-	241	2	-	-	-	5
New Salem borough, York County	-	-	-	-	633	2	-	12	-	1
New Salem-Buffington CDP, Fayette County	-	-	-	-	753	53	2	-	-	-
New Sewickley township, Beaver County	3	24	8	-	7 043	18	34	20	1	4
New Stanton borough, Westmoreland County	7	5	1	-	1 847	43	6	15	-	8
Newton township, Lackawanna County	-	-	1	-	2 672	7	3	13	-	5
Newton Hamilton borough, Mifflin County	2	-	-	-	271	2	-	-	-	1
Newtown borough, Bucks County	5	7	8	-	2 263	31	10	27	-	5
Newtown township, Bucks County	18	25	57	3	17 197	232	49	823	6	97
Newtown township, Delaware County	14	9	24	1	11 319	102	25	302	1	36
Newtown CDP, Schuylkill County	-	-	-	-	244	-	-	-	-	-
Newtown Grant CDP, Bucks County	3	3	13	1	3 716	55	10	122	5	24
New Vernon township, Mercer County	-	-	-	-	523	-	-	1	-	-
Newville borough, Cumberland County	12	6	-	-	1 346	24	9	-	-	7
New Washington borough, Clearfield County	-	-	-	-	87	-	-	2	-	-
New Wilmington borough, Lawrence County	1	2	1	1	2 414	19	11	13	1	7
Nicholson township, Fayette County	1	10	1	-	1 972	15	14	9	-	2
Nicholson borough, Wyoming County	-	-	1	-	706	1	5	2	-	-
Nicholson township, Wyoming County	-	4	2	-	1 341	9	8	5	-	7
Nippenose township, Lycoming County	-	1	-	2	726	2	3	-	2	3
Nixon CDP, Butler County	-	1	-	-	1 380	4	1	19	-	3
Nockamixon township, Bucks County	4	13	2	-	3 482	29	18	6	4	10
Norristown borough, Montgomery County	375	66	44	71	17 725	11 490	269	1 035	23	1 772
North Abington township, Lackawanna County	-	5	4	-	757	5	6	21	-	2
Northampton township, Bucks County	32	29	90	2	38 418	202	54	817	10	128
Northampton borough, Northampton County	8	10	3	-	9 286	43	15	45	8	61
Northampton township, Somerset County	-	-	-	-	362	1	1	-	-	2
North Annville township, Lebanon County	4	4	1	-	2 271	4	8	3	1	7
North Apollo borough, Armstrong County	3	4	1	-	1 395	26	7	3	1	4
North Beaver township, Lawrence County	6	9	13	-	3 999	8	10	28	-	8
North Belle Vernon borough, Westmoreland County	8	2	-	-	2 063	35	4	12	2	2
North Bethlehem township, Washington County	-	-	2	-	1 738	2	-	6	1	2
North Braddock borough, Allegheny County	61	4	4	27	4 038	2 368	51	30	5	48
North Branch township, Wyoming County	-	-	-	-	192	2	3	-	-	-
North Buffalo township, Armstrong County	2	1	-	-	2 930	7	1	6	1	1
North Catasauqua borough, Northampton County	6	4	-	-	2 770	20	5	14	2	25
North Centre township, Columbia County	2	2	1	-	1 979	19	3	6	2	5
North Charleroi borough, Washington County	5	1	-	1	1 377	31	6	-	1	6
North Codorus township, York County	15	10	9	-	7 833	40	18	32	5	49
North Cornwall township, Lebanon County	22	10	11	1	5 984	136	22	158	4	203
North Coventry township, Chester County	19	4	8	3	7 138	163	23	73	1	37
North East borough, Erie County	7	14	1	1	4 528	46	19	5	-	40
North East township, Erie County	8	13	4	-	7 577	82	22	40	7	27
Northeast Madison township, Perry County	-	2	3	-	788	48	5	5	2	22
Northern Cambria borough, Cambria County	1	2	-	-	4 176	4	6	11	2	7
North Fayette township, Allegheny County	12	11	17	1	11 586	344	32	337	3	39
North Franklin township, Washington County	10	6	6	-	4 670	129	15	28	3	5
North Heidelberg township, Berks County	-	2	4	-	1 315	1	2	7	-	7
North Hopewell township, York County	7	13	-	-	2 489	18	18	8	-	2
North Huntingdon township, Westmoreland County	18	28	44	-	28 882	116	47	163	6	23
North Irwin borough, Westmoreland County	-	5	-	-	874	1	13	4	-	1
North Lebanon township, Lebanon County	16	12	12	2	10 129	147	33	145	1	280
North Londonderry township, Lebanon County	4	13	10	-	6 663	21	20	96	1	26

Table 6. **Population for Selected Categories of Race: 2000**—Con.

[For information on confidentiality protection, nonsampling error, and definitions, see text]

State County Place and County Subdivision	Selected combinations of two races				Race alone or in combination with one or more other races					
	White; Black or African American	White; American Indian and Alaska Native	White; Asian	Black or African American; American Indian and Alaska Native	White	Black or African American	American Indian and Alaska Native	Asian	Native Hawaiian and Other Pacific Islander	Some other race
PLACE AND COUNTY SUBDIVISION—Con.										
North Mahoning township, Indiana County	4	9	-	-	1 378	10	9	-	2	-
North Manheim township, Schuylkill County	2	5	3	1	3 239	22	13	22	1	4
North Middleton township, Cumberland County	35	16	27	4	9 582	397	46	197	16	77
Northmoreland township, Wyoming County	-	-	-	-	1 459	3	-	1	-	1
North Newton township, Cumberland County	-	2	2	-	2 145	12	2	12	-	13
North Philipsburg CDP, Centre County	-	-	-	-	696	1	-	-	-	1
North Sewickley township, Beaver County	15	15	3	-	6 048	72	18	17	3	6
North Shenango township, Crawford County	-	6	-	-	1 381	3	9	1	1	2
North Strabane township, Washington County	19	6	6	-	9 739	233	9	88	2	30
North Towanda township, Bradford County	2	1	1	-	917	5	5	6	-	2
Northumberland borough, Northumberland County	-	-	1	-	3 660	27	5	8	-	20
North Union township, Fayette County	38	15	5	-	13 690	415	35	49	4	30
North Union township, Schuylkill County	-	-	1	-	1 201	-	-	16	-	17
North Vandergrift-Pleasant View CDP, Armstrong County	9	3	1	-	1 286	54	3	1	-	25
North Versailles township, Allegheny County	71	13	17	20	9 890	1 193	52	109	4	40
North Versailles CDP, Allegheny County	71	13	17	20	9 890	1 193	52	109	4	40
North Wales borough, Montgomery County	21	12	2	-	3 066	195	18	74	8	46
Northwest Harborcreek CDP, Erie County	20	1	3	1	8 466	142	10	56	1	18
North Whitehall township, Lehigh County	24	30	29	7	14 387	162	56	140	7	122
North Woodbury township, Blair County	3	1	4	-	2 271	7	1	5	-	1
North York borough, York County	16	2	3	-	1 614	58	5	14	1	34
Norwegian township, Schuylkill County	1	-	2	-	2 152	5	6	9	-	3
Norwich township, McKean County	1	-	-	-	627	1	-	-	6	-
Norwood borough, Delaware County	7	2	9	-	5 863	73	5	51	-	17
Nottingham township, Washington County	2	4	1	-	2 506	16	4	3	-	-
Noxen township, Wyoming County	1	9	-	-	944	5	11	-	-	1
Noyes township, Clinton County	-	-	-	-	417	-	2	-	-	-
Nuangola borough, Luzerne County	-	-	-	-	669	-	-	2	-	-
Numidia CDP, Columbia County	-	-	-	-	253	1	-	-	-	-
Nuremberg CDP, Schuylkill County	-	-	-	-	227	-	-	4	-	-
Oakdale borough, Allegheny County	4	1	1	-	1 529	18	2	2	-	6
Oak Hills CDP, Butler County	4	-	3	-	2 308	15	2	13	3	4
Oakland township, Butler County	-	3	-	-	3 063	3	8	3	-	-
Oakland CDP, Lawrence County	3	2	1	-	1 404	106	2	4	-	6
Oakland borough, Susquehanna County	-	3	-	-	613	1	6	5	-	2
Oakland township, Susquehanna County	1	-	-	-	548	1	-	-	-	3
Oakland township, Venango County	3	3	-	-	1 553	12	4	3	-	2
Oakmont borough, Allegheny County	8	9	5	1	6 790	76	23	42	3	20
Oakwood CDP, Lawrence County	13	3	1	1	2 150	100	4	4	-	13
Ogle township, Somerset County	-	1	-	-	588	-	1	-	-	2
O'Hara township, Allegheny County	9	5	24	8	8 477	91	18	295	1	26
O'Hara Township CDP, Allegheny County	9	5	24	8	8 477	91	18	295	1	26
Ohio township, Allegheny County	1	4	4	-	3 006	28	7	51	3	7
Ohiopyle borough, Fayette County	-	-	-	-	77	-	-	-	-	-
Ohioville borough, Beaver County	8	8	2	-	3 671	83	9	5	-	10
Oil City city, Venango County	20	25	1	-	11 320	128	58	35	8	28
Oil Creek township, Crawford County	2	3	-	-	1 864	6	11	-	-	5
Oilcreek township, Venango County	-	2	2	-	838	1	2	3	-	-
Oklahoma borough, Westmoreland County	2	-	2	-	909	8	-	2	-	-
Old Forge borough, Lackawanna County	6	9	3	-	8 736	21	13	37	-	17
Old Lycoming township, Lycoming County	5	6	6	-	5 394	51	19	59	-	25
Old Orchard CDP, Northampton County	5	6	6	1	2 368	35	11	44	-	5
Oley township, Berks County	7	7	4	-	3 560	12	8	15	-	14
Oliver CDP, Fayette County	18	2	1	-	2 696	221	10	17	1	3
Oliver township, Jefferson County	1	-	-	-	1 107	4	10	4	-	5
Oliver township, Mifflin County	2	-	1	-	2 053	7	-	3	-	-
Oliver township, Perry County	3	3	3	-	2 028	17	6	14	-	5
Olyphant borough, Lackawanna County	8	10	5	-	4 927	32	11	25	2	6
Oneida township, Huntingdon County	-	-	-	-	1 111	8	1	9	-	1
Oneida CDP, Schuylkill County	-	-	-	-	219	-	-	-	-	-
Ontelaunee township, Berks County	1	4	-	-	1 183	2	7	6	-	31
Orange township, Columbia County	-	1	-	-	1 146	1	1	1	-	1
Orangeville borough, Columbia County	2	1	1	-	495	4	2	1	1	2
Orbisonia borough, Huntingdon County	-	2	-	-	423	1	3	-	-	-
Orchard Hills CDP, Armstrong County	4	9	-	-	2 126	15	9	10	-	5
Oregon township, Wayne County	-	3	-	-	742	1	3	1	-	2
Oreland CDP, Montgomery County	13	5	3	2	4 727	685	20	87	-	31
Orrstown borough, Franklin County	-	-	-	-	230	-	-	-	-	1
Orrtanna CDP, Adams County	-	-	2	-	168	-	-	3	-	-
Orwell township, Bradford County	1	2	1	-	1 092	3	3	2	-	1
Orwigsburg borough, Schuylkill County	7	6	4	-	3 052	17	7	38	2	7
Osborne borough, Allegheny County	1	-	-	-	556	10	-	-	-	1
Osceola township, Tioga County	3	6	-	-	695	7	6	1	-	1
Osceola Mills borough, Clearfield County	2	-	-	-	1 245	2	2	2	-	1
Oswayo borough, Potter County	-	-	-	-	158	-	1	-	-	-
Oswayo township, Potter County	-	1	-	-	251	-	1	-	-	-
Otter Creek township, Mercer County	2	1	-	-	602	10	1	1	-	2
Otto township, McKean County	1	5	1	-	1 721	6	12	5	-	1
Overfield township, Wyoming County	5	3	-	-	1 525	9	3	1	2	7
Overton township, Bradford County	-	-	-	-	184	-	3	-	-	-
Oxford township, Adams County	4	7	2	1	4 662	31	18	26	9	173
Oxford borough, Chester County	34	13	5	1	3 428	557	28	42	10	344
Packer township, Carbon County	-	13	-	-	981	-	14	2	-	2
Paint township, Clarion County	3	1	-	-	1 743	15	1	23	-	1
Paint borough, Somerset County	4	3	3	-	1 095	10	3	5	-	-

Table 6. **Population for Selected Categories of Race: 2000**—Con.

[For information on confidentiality protection, nonsampling error, and definitions, see text]

State County Place and County Subdivision	Selected combinations of two races				Race alone or in combination with one or more other races					
	White; Black or African American	White; American Indian and Alaska Native	White; Asian	Black or African American; American Indian and Alaska Native	White	Black or African American	American Indian and Alaska Native	Asian	Native Hawaiian and Other Pacific Islander	Some other race
PLACE AND COUNTY SUBDIVISION—Con.										
Paint township, Somerset County	-	1	1	-	3 293	-	1	5	-	4
Palmer township, Northampton County	45	17	38	3	15 999	428	35	355	7	160
Palmer Heights CDP, Northampton County	8	3	2	-	3 468	69	8	48	1	41
Palmerton borough, Carbon County	3	12	11	-	5 194	13	23	21	3	34
Palmyra borough, Lebanon County	26	16	12	-	6 927	90	26	83	3	38
Palmyra township, Pike County	3	14	2	2	3 105	23	19	9	-	17
Palmyra township, Wayne County	-	7	-	-	1 114	3	7	7	-	6
Palo Alto borough, Schuylkill County	1	3	-	-	1 044	6	3	7	-	-
Paoli CDP, Chester County	7	1	8	1	4 954	310	8	154	4	28
Paradise CDP, Lancaster County	2	-	-	2	1 006	23	3	1	-	1
Paradise township, Lancaster County	9	3	1	2	4 645	41	11	7	9	13
Paradise township, Monroe County	5	10	1	-	2 495	111	25	31	1	46
Paradise township, York County	4	4	3	-	3 549	22	7	20	2	13
Parker city, Armstrong County	-	-	-	-	784	15	-	-	-	-
Parker township, Butler County	1	2	1	-	693	1	2	2	6	-
Parkesburg borough, Chester County	9	6	-	-	3 092	246	16	5	1	43
Park Forest Village CDP, Centre County	43	31	46	7	7 665	331	63	865	10	111
Parks township, Armstrong County	11	3	1	-	2 639	100	4	1	-	27
Parkside borough, Delaware County	9	1	-	-	2 186	64	5	13	1	16
Parkville CDP, York County	12	12	7	1	6 438	49	26	74	4	42
Parryville borough, Carbon County	-	-	-	-	474	1	2	-	-	3
Patterson township, Beaver County	12	2	8	-	3 139	59	7	14	4	3
Patterson Heights borough, Beaver County	5	5	-	-	658	7	5	3	1	7
Patterson Township CDP, Beaver County	12	2	8	-	3 139	59	7	14	4	3
Patton borough, Cambria County	-	1	-	-	2 022	-	2	-	-	2
Patton township, Centre County	45	26	37	3	10 360	480	59	575	9	152
Paupack township, Wayne County	9	5	1	2	2 906	36	9	12	1	14
Pavia township, Bedford County	-	-	-	-	324	-	-	1	-	-
Paxtang borough, Dauphin County	12	4	2	3	1 414	117	10	26	-	32
Paxtonia CDP, Dauphin County	25	15	9	-	4 795	323	23	135	3	52
Paxtonville CDP, Snyder County	-	-	-	-	221	-	-	-	-	-
Peach Bottom township, York County	2	15	9	-	4 288	90	31	25	-	6
Pen Argyl borough, Northampton County	4	4	3	-	3 556	21	15	27	2	24
Penbrook borough, Dauphin County	69	11	2	3	2 443	544	22	69	-	82
Penn township, Berks County	5	4	-	-	1 955	20	6	10	-	16
Penn township, Butler County	1	9	1	-	5 162	14	12	29	5	5
Penn township, Centre County	1	-	-	-	1 027	8	-	8	2	2
Penn township, Chester County	9	14	3	2	2 654	88	21	12	-	73
Penn township, Clearfield County	-	-	3	-	1 322	1	-	4	-	2
Penn township, Cumberland County	4	5	3	-	2 771	19	17	10	1	19
Penn township, Huntingdon County	-	-	1	-	1 047	1	-	1	-	7
Penn township, Lancaster County	9	8	4	1	7 163	74	21	58	5	27
Penn township, Lycoming County	-	6	-	-	896	-	6	4	-	-
Penn township, Perry County	8	6	4	-	2 993	17	12	7	2	6
Penn township, Snyder County	1	2	5	-	3 624	99	5	36	1	32
Penn borough, Westmoreland County	1	-	-	1	447	9	1	-	-	7
Penn township, Westmoreland County	13	21	22	-	19 385	90	41	113	7	39
Penn township, York County	25	26	21	1	14 301	99	52	144	4	78
Penndel borough, Bucks County	3	2	4	-	2 242	83	7	86	3	25
Penn Forest township, Carbon County	16	22	12	1	5 121	222	39	47	5	125
Penn Hills township, Allegheny County	214	42	49	76	34 842	11 745	225	330	20	252
Penn Hills CDP, Allegheny County	214	42	49	76	34 842	11 745	225	330	20	252
Penn Lake Park borough, Luzerne County	-	-	-	-	266	-	-	-	-	3
Pennsburg borough, Montgomery County	3	3	1	-	2 673	32	10	14	-	26
Pennsbury township, Chester County	3	6	14	-	3 387	28	10	91	4	8
Pennsbury Village borough, Allegheny County	1	-	-	-	713	13	6	6	-	5
Penns Creek CDP, Snyder County	-	-	-	-	651	9	5	1	2	4
Pennville CDP, York County	1	5	1	-	1 935	10	7	10	-	13
Penn Wynne CDP, Montgomery County	17	3	19	-	4 967	217	3	215	-	31
Pequea township, Lancaster County	9	11	9	-	4 293	30	13	36	4	17
Perkasie borough, Bucks County	10	6	12	2	8 676	70	26	66	6	42
Perkiomen township, Montgomery County	23	6	28	-	6 675	253	14	169	8	62
Perry township, Armstrong County	-	-	1	-	404	-	-	1	-	-
Perry township, Berks County	3	2	1	-	2 483	12	3	6	-	22
Perry township, Clarion County	-	3	1	-	1 062	-	4	2	3	-
Perry township, Fayette County	4	7	-	3	2 689	92	13	4	-	3
Perry township, Greene County	2	6	2	-	1 714	5	11	2	-	-
Perry township, Jefferson County	-	2	1	-	1 288	-	2	2	-	1
Perry township, Lawrence County	2	3	1	-	1 919	8	3	6	-	-
Perry township, Mercer County	-	6	-	-	1 467	3	9	1	-	2
Perry township, Snyder County	2	7	-	-	1 968	4	7	2	1	2
Perryopolis borough, Fayette County	1	2	4	-	1 757	3	2	9	-	-
Peters township, Franklin County	7	10	4	2	4 179	49	15	10	-	24
Peters township, Washington County	7	9	27	-	17 242	93	14	226	9	52
Petersburg borough, Huntingdon County	1	-	-	-	454	1	1	-	-	-
Petrolia borough, Butler County	-	-	-	-	218	-	-	-	-	-
Philadelphia city, Philadelphia County	4 597	1 491	2 362	3 009	703 584	672 162	10 835	74 435	2 359	90 441
Philipsburg borough, Centre County	6	8	3	-	3 027	15	13	15	-	6
Phoenixville borough, Chester County	70	28	28	16	13 048	1 270	89	405	7	240
Piatt township, Lycoming County	2	-	-	-	1 254	3	-	4	-	3
Picture Rocks borough, Lycoming County	-	1	1	-	688	-	3	4	-	4
Pike township, Berks County	-	-	1	-	1 669	3	1	5	-	-
Pike township, Bradford County	-	2	-	-	646	6	2	-	-	5
Pike township, Clearfield County	1	2	-	-	2 299	2	6	5	1	1
Pike township, Potter County	1	-	-	-	292	1	-	-	-	-
Pillow borough, Dauphin County	-	1	-	-	304	-	1	-	-	-
Pine township, Allegheny County	19	7	18	2	7 514	85	18	106	2	14

Table 6. **Population for Selected Categories of Race: 2000**—Con.

[For information on confidentiality protection, nonsampling error, and definitions, see text]

State County Place and County Subdivision	Selected combinations of two races				Race alone or in combination with one or more other races					
	White; Black or African American	White; American Indian and Alaska Native	White; Asian	Black or African American; American Indian and Alaska Native	White	Black or African American	American Indian and Alaska Native	Asian	Native Hawaiian and Other Pacific Islander	Some other race
PLACE AND COUNTY SUBDIVISION—Con.										
Pine township, Armstrong County	-	-	2	-	499	-	-	2	-	-
Pine township, Clearfield County	-	-	-	-	77	-	-	-	-	-
Pine township, Columbia County	-	2	-	-	1 089	-	4	2	-	2
Pine township, Crawford County	1	2	-	-	514	8	9	1	-	4
Pine township, Indiana County	8	6	-	-	2 136	10	8	-	-	-
Pine township, Lycoming County	-	-	-	-	326	-	3	-	-	-
Pine township, Mercer County	7	14	5	-	4 218	251	14	30	4	6
Pine Creek township, Clinton County	1	1	2	-	3 166	9	2	6	3	3
Pine Creek township, Jefferson County	-	7	1	-	1 354	2	7	7	-	8
Pine Glen CDP, Centre County	-	-	-	-	209	-	-	1	-	-
Pine Grove borough, Schuylkill County	1	5	3	-	2 138	4	5	15	1	3
Pine Grove township, Schuylkill County	3	5	6	-	3 917	3	6	16	-	6
Pinegrove township, Venango County	-	-	-	-	1 327	1	2	7	-	1
Pine Grove township, Warren County	2	3	6	-	2 687	5	8	21	-	4
Pine Grove Mills CDP, Centre County	-	5	2	-	1 125	6	7	9	-	6
Piney township, Clarion County	-	3	-	-	508	-	3	6	-	2
Pitcairn borough, Allegheny County	9	17	2	1	3 651	28	24	18	1	5
Pittsburgh city, Allegheny County	1 545	461	609	593	230 266	93 904	2 187	10 302	289	3 716
Pittsfield township, Warren County	1	1	-	-	1 517	1	3	-	-	-
Pittston city, Luzerne County	3	9	1	-	7 995	62	19	32	11	22
Pittston township, Luzerne County	2	7	-	3	3 432	15	10	3	-	4
Plainfield CDP, Cumberland County	-	2	2	-	376	-	2	2	-	-
Plainfield township, Northampton County	5	4	5	1	5 620	28	6	21	-	12
Plain Grove township, Lawrence County	-	3	-	-	849	2	3	3	-	1
Plains township, Luzerne County	6	5	10	-	10 752	58	8	101	1	18
Platea borough, Erie County	1	2	-	-	468	3	2	-	-	5
Pleasant township, Warren County	2	10	2	-	2 516	6	17	11	3	2
Pleasant Gap CDP, Centre County	1	3	-	-	1 594	5	5	4	4	4
Pleasant Hill CDP, Lebanon County	15	8	2	1	2 088	82	17	38	-	138
Pleasant Hills borough, Allegheny County	9	5	8	1	8 179	120	10	98	3	18
Pleasant Valley township, Potter County	-	-	-	-	80	-	-	-	-	-
Pleasantville borough, Bedford County	-	-	1	-	205	6	-	1	1	2
Pleasantville borough, Venango County	-	4	3	-	846	1	5	5	-	-
Plum borough, Allegheny County	52	30	22	4	25 872	809	62	264	11	64
Plum township, Venango County	-	-	-	-	1 058	-	-	1	-	1
Plumcreek township, Armstrong County	1	4	-	-	2 297	4	7	-	-	3
Plumstead township, Bucks County	20	14	19	5	11 076	108	54	137	3	124
Plumville borough, Indiana County	-	3	1	-	341	-	4	1	-	-
Plunketts Creek township, Lycoming County	-	1	-	-	760	4	8	-	-	-
Plymouth borough, Luzerne County	5	4	7	2	6 423	57	16	15	1	18
Plymouth township, Luzerne County	-	8	-	-	2 090	2	8	2	-	5
Plymouth township, Montgomery County	47	14	20	10	14 434	741	51	876	3	95
Plymouth Meeting CDP, Montgomery County	10	6	9	2	5 036	202	13	361	-	22
Plymptonville CDP, Clearfield County	1	-	-	-	1 037	3	1	-	-	2
Pocono township, Monroe County	22	28	29	7	8 799	465	71	170	9	299
Pocono Pines CDP, Monroe County	1	3	2	-	989	18	3	7	-	2
Pocopson township, Chester County	3	5	5	-	2 928	393	6	31	5	-
Point township, Northumberland County	-	5	1	-	3 680	13	16	15	1	12
Point Marion borough, Fayette County	1	7	1	-	1 331	2	9	1	-	1
Polk township, Jefferson County	1	3	-	-	285	7	4	3	1	-
Polk township, Monroe County	6	12	3	2	6 333	139	31	40	-	40
Polk borough, Venango County	-	1	1	-	994	28	3	4	-	4
Portage borough, Cambria County	2	5	-	-	2 831	4	6	2	-	3
Portage township, Cambria County	5	4	3	-	3 887	13	5	12	3	5
Portage township, Cameron County	-	-	-	-	255	1	1	1	-	-
Portage township, Potter County	-	2	2	-	222	-	2	3	-	-
Port Allegany borough, McKean County	-	5	-	-	2 346	-	7	2	-	6
Port Carbon borough, Schuylkill County	2	1	-	-	2 004	13	2	1	1	1
Port Clinton borough, Schuylkill County	1	-	-	-	286	2	1	-	-	3
Porter township, Clarion County	-	2	3	-	1 459	-	5	6	-	2
Porter township, Clinton County	-	4	1	-	1 416	1	4	3	-	1
Porter township, Huntingdon County	1	2	-	-	1 906	5	2	2	-	5
Porter township, Jefferson County	-	-	-	-	282	-	-	-	-	-
Porter township, Lycoming County	2	-	2	-	1 615	9	3	8	1	2
Porter township, Pike County	1	-	1	-	373	6	-	3	-	7
Porter township, Schuylkill County	-	1	4	-	2 029	-	1	7	-	-
Portersville borough, Butler County	1	-	-	-	268	1	-	-	-	-
Portland borough, Northampton County	-	4	-	-	573	-	4	5	-	1
Port Matilda borough, Centre County	-	1	1	-	633	-	2	2	-	3
Port Royal borough, Juniata County	-	3	-	-	938	13	9	4	1	16
Port Trevorton CDP, Snyder County	-	-	-	-	448	1	1	1	-	-
Port Vue borough, Allegheny County	4	10	-	-	4 191	33	11	1	1	7
Potter township, Beaver County	-	3	-	-	578	-	5	-	-	-
Potter township, Centre County	-	7	1	-	3 307	13	12	7	3	8
Pottsgrove CDP, Montgomery County	8	-	7	-	3 202	38	2	36	3	5
Pottstown borough, Montgomery County	306	62	30	31	17 860	3 699	162	192	28	552
Pottsville city, Schuylkill County	63	24	14	3	15 012	428	53	96	3	100
President township, Venango County	-	1	-	-	541	1	1	1	-	-
Preston township, Wayne County	-	2	-	-	1 097	-	5	6	-	2
Price township, Monroe County	10	5	8	1	2 447	152	14	42	-	35
Pringle borough, Luzerne County	-	1	-	-	991	-	1	-	-	-
Progress CDP, Dauphin County	122	11	29	14	7 456	2 003	47	221	9	169
Prompton borough, Wayne County	1	-	-	-	241	1	-	2	-	-
Prospect borough, Butler County	3	3	-	-	1 232	3	4	-	1	-
Prospect Park borough, Delaware County	15	13	10	4	6 341	117	27	129	4	37
Providence township, Lancaster County	10	26	8	1	6 559	55	41	23	5	31
Pulaski township, Beaver County	6	2	-	1	1 611	61	8	3	-	7

Table 6. **Population for Selected Categories of Race: 2000**—Con.

[For information on confidentiality protection, nonsampling error, and definitions, see text]

State County Place and County Subdivision	Selected combinations of two races				Race alone or in combination with one or more other races					
	White; Black or African American	White; American Indian and Alaska Native	White; Asian	Black or African American; American Indian and Alaska Native	White	Black or African American	American Indian and Alaska Native	Asian	Native Hawaiian and Other Pacific Islander	Some other race
PLACE AND COUNTY SUBDIVISION—Con.										
Pulaski township, Lawrence County	3	6	2	-	3 632	13	9	7	-	9
Punxsutawney borough, Jefferson County	2	7	11	-	6 228	16	17	29	-	15
Putnam township, Tioga County	1	-	-	-	427	1	1	-	-	-
Pymatuning township, Mercer County	4	10	6	-	3 739	28	14	12	-	10
Pymatuning Central CDP, Crawford County	2	7	-	1	2 202	9	13	3	1	2
Pymatuning North CDP, Crawford County	1	1	-	-	322	4	1	-	-	-
Pymatuning South CDP, Crawford County	-	1	-	-	463	-	4	1	-	-
Quakertown borough, Bucks County	31	10	16	1	8 528	142	25	153	7	175
Quarryville borough, Lancaster County	10	4	1	-	1 944	20	6	9	1	34
Quemahoning township, Somerset County	1	1	1	-	2 175	2	3	2	-	3
Quentin CDP, Lebanon County	-	1	-	-	520	2	1	5	-	5
Quincy township, Franklin County	9	4	4	-	5 634	144	22	36	8	52
Raccoon township, Beaver County	5	10	1	-	3 375	18	16	2	2	7
Radnor township, Delaware County	52	24	106	12	27 912	1 067	101	1 910	13	241
Radnor Township CDP, Delaware County	52	24	106	12	27 912	1 067	101	1 910	13	241
Railroad borough, York County	-	-	-	-	289	5	6	-	-	-
Rainsburg borough, Bedford County	-	-	-	-	146	-	-	-	-	-
Ralpho township, Northumberland County	1	1	7	-	3 748	4	4	17	-	1
Ramblewood CDP, Centre County	4	-	6	-	1 037	9	-	15	-	5
Ramey borough, Clearfield County	-	2	-	-	523	-	4	-	-	-
Randolph township, Crawford County	2	2	-	-	1 824	9	4	5	-	-
Rankin borough, Allegheny County	11	2	2	5	679	1 643	21	12	-	22
Ransom township, Lackawanna County	1	1	-	-	1 420	3	6	-	-	2
Rapho township, Lancaster County	13	9	7	-	8 429	41	17	77	-	66
Ravine CDP, Schuylkill County	-	3	-	-	625	-	3	4	-	-
Rayburn township, Armstrong County	2	3	1	-	1 800	8	3	1	-	5
Rayne township, Indiana County	3	5	3	-	3 278	11	6	8	1	1
Reade township, Cambria County	1	9	1	-	1 756	5	11	1	2	1
Reading township, Adams County	8	15	11	-	5 060	17	27	21	2	23
Reading city, Berks County	814	200	109	88	50 667	11 471	797	1 541	185	20 151
Reamstown CDP, Lancaster County	2	10	8	-	3 371	16	22	93	1	45
Rebersburg CDP, Centre County	3	1	1	-	477	14	4	2	-	-
Redbank township, Armstrong County	3	2	-	-	1 292	5	3	-	-	4
Redbank township, Clarion County	6	3	2	-	1 494	7	3	9	-	-
Red Hill borough, Montgomery County	10	5	1	1	2 175	22	10	13	10	14
Red Lion borough, York County	17	28	6	-	6 044	61	48	36	7	38
Redstone township, Fayette County	54	13	-	1	5 845	573	24	7	4	22
Reed township, Dauphin County	2	-	-	-	177	3	-	1	1	3
Reedsville CDP, Mifflin County	-	-	1	-	855	1	-	4	-	-
Reiffton CDP, Berks County	4	-	2	-	2 816	36	1	35	-	12
Reilly township, Schuylkill County	-	1	-	-	800	-	1	2	-	2
Reinerton-Orwin-Muir CDP, Schuylkill County	-	-	4	-	1 034	-	-	7	-	-
Renningers CDP, Schuylkill County	-	1	-	-	380	-	1	-	-	-
Renovo borough, Clinton County	-	8	-	-	1 313	3	9	-	1	1
Republic CDP, Fayette County	15	8	-	-	1 289	113	12	-	-	8
Reserve township, Allegheny County	3	-	-	-	3 780	55	7	11	-	8
Reserve Township CDP, Allegheny County	3	-	-	-	3 780	55	7	11	-	8
Reynoldsville borough, Jefferson County	6	5	-	-	2 693	11	17	3	-	3
Rheems CDP, Lancaster County	2	4	-	-	1 537	6	6	7	2	14
Rice township, Luzerne County	6	-	1	-	2 386	18	2	55	2	9
Rices Landing borough, Greene County	3	1	-	-	440	6	1	-	-	-
Riceville CDP, Crawford County	-	-	-	-	82	-	-	-	-	-
Richboro CDP, Bucks County	3	4	31	-	6 526	27	4	158	-	11
Richfield CDP, Juniata County	1	5	-	-	458	1	5	-	-	1
Richhill township, Greene County	-	9	-	-	1 060	2	10	-	-	4
Richland township, Allegheny County	8	10	18	1	9 111	53	18	73	-	16
Richland township, Bucks County	12	22	20	-	9 657	110	37	142	2	81
Richland township, Cambria County	14	12	25	-	12 292	114	25	205	1	19
Richland township, Clarion County	-	-	-	-	549	2	1	1	-	-
Richland borough, Lebanon County	5	3	4	-	1 493	10	3	9	-	5
Richland township, Venango County	1	-	-	-	740	1	1	3	-	-
Richlandtown borough, Bucks County	-	4	1	-	1 266	5	4	8	1	5
Richmond township, Berks County	4	4	-	-	3 463	9	7	9	3	23
Richmond township, Crawford County	2	1	-	-	1 376	4	1	1	-	2
Richmond township, Tioga County	3	10	2	-	2 436	14	19	15	-	11
Ridgebury township, Bradford County	1	10	1	-	1 958	12	15	6	-	4
Ridgway borough, Elk County	2	7	4	-	4 541	10	9	36	-	12
Ridgway township, Elk County	1	7	1	-	2 791	5	8	4	-	3
Ridley township, Delaware County	64	36	47	11	28 836	1 415	78	568	23	130
Ridley Park borough, Delaware County	10	8	15	-	7 023	56	14	124	10	26
Riegelsville borough, Bucks County	-	-	-	-	856	1	-	3	1	3
Rimersburg borough, Clarion County	-	3	-	-	1 048	1	5	-	-	-
Ringgold township, Jefferson County	-	2	-	-	762	-	2	1	-	1
Ringtown borough, Schuylkill County	-	-	-	-	816	1	-	4	-	5
Riverside borough, Northumberland County	5	1	-	-	1 854	6	1	4	-	4
Roaring Brook township, Lackawanna County	4	4	1	-	1 621	9	5	10	-	6
Roaring Creek township, Columbia County	-	-	-	-	493	1	-	3	-	-
Roaring Spring borough, Blair County	5	1	-	-	2 398	9	2	9	5	1
Robeson township, Berks County	4	6	15	-	6 764	28	23	34	3	63
Robesonia borough, Berks County	1	-	8	-	1 987	23	1	18	-	22
Robinson township, Allegheny County	17	12	24	1	11 769	254	20	282	5	32
Robinson township, Washington County	4	2	4	2	2 110	81	11	9	4	1
Robinson Township CDP, Allegheny County	17	12	24	1	11 769	254	20	282	5	32
Rochester borough, Beaver County	35	12	-	8	3 423	588	33	9	-	37
Rochester township, Beaver County	22	7	1	-	3 009	137	11	4	-	1
Rockdale township, Crawford County	1	-	3	-	1 330	12	1	9	-	5
Rockefeller township, Northumberland County	-	6	-	-	2 210	2	10	2	-	5

Table 6. **Population for Selected Categories of Race: 2000**—Con.

[For information on confidentiality protection, nonsampling error, and definitions, see text]

State County Place and County Subdivision	Selected combinations of two races				Race alone or in combination with one or more other races					
	White; Black or African American	White; American Indian and Alaska Native	White; Asian	Black or African American; American Indian and Alaska Native	White	Black or African American	American Indian and Alaska Native	Asian	Native Hawaiian and Other Pacific Islander	Some other race
PLACE AND COUNTY SUBDIVISION—Con.										
Rockhill Furnace borough, Huntingdon County	-	-	-	-	411	-	-	-	-	3
Rockland township, Berks County	8	8	4	3	3 725	22	13	16	-	20
Rockland township, Venango County	2	1	-	-	1 339	5	4	1	4	2
Rockledge borough, Montgomery County	-	3	5	-	2 541	2	4	31	-	16
Rockwood borough, Somerset County	-	2	-	-	952	-	3	1	-	-
Rohrsburg CDP, Columbia County	-	1	-	-	162	1	1	1	-	3
Rome borough, Bradford County	-	-	-	-	379	-	2	1	1	-
Rome township, Bradford County	-	12	-	-	1 209	3	21	-	-	1
Rome township, Crawford County	-	5	-	-	1 737	1	11	-	-	2
Roscoe borough, Washington County	3	-	-	-	839	11	-	-	-	3
Rose township, Jefferson County	2	9	-	-	1 230	4	9	-	-	-
Roseto borough, Northampton County	-	1	2	-	1 641	3	2	8	-	7
Rose Valley borough, Delaware County	1	3	1	-	905	20	4	17	-	7
Roseville borough, Tioga County	2	-	-	-	204	2	1	2	-	-
Ross township, Allegheny County	28	31	34	5	31 373	511	74	631	32	113
Ross township, Luzerne County	-	2	6	-	2 738	2	3	10	3	7
Ross township, Monroe County	8	11	4	2	5 301	77	23	25	-	73
Rossiter CDP, Indiana County	-	-	-	-	790	-	-	-	-	-
Rosslyn Farms borough, Allegheny County	-	-	-	-	460	4	-	1	-	-
Ross Township CDP, Allegheny County	28	31	34	5	31 373	511	74	631	32	113
Rostraver township, Westmoreland County	37	10	4	1	11 337	268	26	37	7	28
Rothsville CDP, Lancaster County	18	9	6	-	2 946	33	13	45	-	39
Roulette township, Potter County	-	1	-	-	1 333	1	4	4	-	7
Rouseville borough, Venango County	-	-	-	-	466	2	4	-	-	-
Rouzerville CDP, Franklin County	3	5	-	-	852	10	7	-	-	1
Royalton borough, Dauphin County	5	9	-	-	934	10	12	13	-	9
Royersford borough, Montgomery County	15	6	12	-	4 114	103	21	40	-	13
Rupert CDP, Columbia County	-	-	-	-	170	1	-	-	-	3
Rural Valley borough, Armstrong County	5	3	-	-	915	10	5	-	-	1
Ruscombmanor township, Berks County	6	14	2	-	3 758	12	15	12	-	8
Rush township, Centre County	1	3	1	-	3 450	2	10	10	1	4
Rush township, Dauphin County	-	-	-	-	175	4	-	-	-	1
Rush township, Northumberland County	3	1	2	-	1 175	6	1	10	1	3
Rush township, Schuylkill County	3	2	6	1	3 830	100	4	26	3	14
Rush township, Susquehanna County	2	-	-	-	1 280	6	1	4	2	8
Russellton CDP, Allegheny County	4	-	-	1	1 513	16	8	8	-	2
Rutherford CDP, Dauphin County	33	5	9	1	3 440	345	10	77	3	53
Rutland township, Tioga County	-	-	-	-	727	3	4	2	-	2
Rutledge borough, Delaware County	3	2	2	-	837	17	3	10	-	-
Ryan township, Schuylkill County	1	-	1	-	1 448	3	-	1	-	1
Rye township, Perry County	1	3	1	1	2 311	7	4	10	-	3
Sadsbury township, Chester County	13	1	-	1	2 435	125	8	17	1	15
Sadsbury township, Crawford County	1	4	1	-	2 932	3	6	4	2	5
Sadsbury township, Lancaster County	-	5	3	-	3 005	8	7	13	-	2
Saegertown borough, Crawford County	1	5	4	-	1 029	30	10	9	2	8
St. Clair borough, Schuylkill County	3	-	1	-	3 218	26	3	5	-	11
St. Clair township, Westmoreland County	5	4	5	-	1 390	5	4	5	-	8
St. Clairsville borough, Bedford County	-	2	-	-	86	-	2	-	-	-
St. Lawrence borough, Berks County	4	4	7	-	1 753	48	7	22	1	12
St. Marys city, Elk County	6	26	5	-	14 364	39	37	72	17	22
St. Michael-Sidman CDP, Cambria County	4	3	-	-	968	6	3	-	1	2
St. Petersburg borough, Clarion County	1	-	-	-	404	2	1	1	1	1
St. Thomas township, Franklin County	11	11	4	-	5 689	53	26	23	2	20
Salem township, Clarion County	-	5	-	-	849	-	6	2	-	-
Salem township, Luzerne County	4	9	1	-	4 224	24	10	14	-	11
Salem township, Mercer County	1	2	-	-	762	1	6	1	1	1
Salem township, Wayne County	3	20	-	-	3 606	40	28	7	2	28
Salem township, Westmoreland County	12	11	4	-	6 841	99	17	12	8	22
Salford township, Montgomery County	5	7	2	-	2 322	22	9	20	-	13
Salisbury township, Lancaster County	22	19	6	2	9 835	105	36	55	12	52
Salisbury township, Lehigh County	20	7	30	-	12 958	232	16	237	5	142
Salisbury borough, Somerset County	1	1	1	-	878	1	1	1	-	-
Salix-Beauty Line Park CDP, Cambria County	3	3	1	-	1 244	3	9	4	-	7
Salladasburg borough, Lycoming County	-	2	-	-	260	-	2	-	-	-
Saltillo borough, Huntingdon County	-	-	1	-	341	2	-	1	-	-
Saltlick township, Fayette County	-	16	-	-	3 710	-	17	4	-	5
Saltsburg borough, Indiana County	-	-	-	-	947	2	1	3	-	2
Salunga-Landisville CDP, Lancaster County	14	5	3	-	4 606	74	6	87	-	30
Sanatoga CDP, Montgomery County	38	22	7	10	6 715	945	54	82	5	59
Sand Hill CDP, Lebanon County	6	-	3	-	2 271	22	5	42	-	25
Sandy CDP, Clearfield County	1	2	8	-	1 665	7	4	22	-	-
Sandy township, Clearfield County	8	28	10	-	11 443	31	35	82	3	15
Sandy Creek township, Mercer County	1	-	-	-	844	3	1	1	-	2
Sandycreek township, Venango County	9	11	-	3	2 195	186	24	7	3	33
Sandy Lake borough, Mercer County	-	-	-	-	739	1	-	3	1	-
Sandy Lake township, Mercer County	5	-	-	-	1 244	7	1	-	-	2
Sandy Ridge CDP, Centre County	-	-	1	-	340	-	1	1	1	1
Sankertown borough, Cambria County	-	1	-	-	675	3	1	2	-	-
Saville township, Perry County	2	3	3	-	2 177	17	9	7	-	4
Saxonburg borough, Butler County	-	2	-	-	1 620	4	2	-	-	5
Saxton borough, Bedford County	-	1	-	-	802	1	1	-	-	4
Sayre borough, Bradford County	14	11	13	1	5 683	54	26	87	-	17
Scalp Level borough, Cambria County	1	-	-	-	849	3	-	-	-	1
Schaefferstown CDP, Lebanon County	-	-	-	-	977	5	-	1	-	1
Schellsburg borough, Bedford County	2	2	-	-	315	2	3	-	-	-
Schlusser CDP, Cumberland County	14	10	9	2	4 426	182	30	116	10	41
Schnecksville CDP, Lehigh County	-	-	-	-	1 949	7	2	21	-	12

Table 6. **Population for Selected Categories of Race: 2000**—Con.

[For information on confidentiality protection, nonsampling error, and definitions, see text]

State County Place and County Subdivision	Selected combinations of two races				Race alone or in combination with one or more other races					
	White; Black or African American	White; American Indian and Alaska Native	White; Asian	Black or African American; American Indian and Alaska Native	White	Black or African American	American Indian and Alaska Native	Asian	Native Hawaiian and Other Pacific Islander	Some other race
PLACE AND COUNTY SUBDIVISION—Con.										
Schuylkill township, Chester County	17	4	5	-	6 633	138	12	182	6	32
Schuylkill township, Schuylkill County	-	1	1	-	1 118	1	4	2	-	-
Schuylkill Haven borough, Schuylkill County	7	12	4	-	5 438	50	22	44	3	38
Schwenksville borough, Montgomery County	2	3	1	2	1 603	53	6	30	11	11
Scott township, Allegheny County	29	9	28	5	15 934	237	31	1 121	7	136
Scott township, Columbia County	6	8	4	-	4 673	20	11	71	4	13
Scott township, Lackawanna County	3	10	3	-	4 871	36	11	24	3	11
Scott township, Lawrence County	5	5	1	-	2 222	5	15	5	-	6
Scott township, Wayne County	6	-	-	-	668	6	1	-	-	-
Scottdale borough, Westmoreland County	8	6	2	-	4 701	61	11	8	3	6
Scott Township CDP, Allegheny County	29	9	28	5	15 934	237	31	1 121	7	136
Scranton city, Lackawanna County	320	95	101	26	72 200	2 744	236	961	34	1 125
Scrubgrass township, Venango County	2	4	-	-	790	9	5	1	-	6
Selinsgrove borough, Snyder County	6	7	8	-	5 134	156	13	64	6	58
Sellersville borough, Bucks County	10	17	4	-	4 491	37	26	23	4	36
Seltzer CDP, Schuylkill County	-	-	-	-	307	-	-	-	-	-
Seneca CDP, Venango County	-	1	-	-	959	3	1	3	-	1
Sergeant township, McKean County	-	2	-	-	175	1	4	-	2	2
Seven Fields borough, Butler County	4	3	4	1	1 912	21	6	59	1	4
Seven Springs borough	-	-	-	-	126	-	-	1	-	-
Fayette County (part)	-	-	-	-	1	-	-	-	-	-
Somerset County (part)	-	-	-	-	125	-	-	1	-	-
Seven Valleys borough, York County	-	1	-	-	483	-	5	1	-	4
Seward borough, Westmoreland County	-	2	-	-	483	1	2	-	-	1
Sewickley borough, Allegheny County	17	7	1	5	3 478	403	21	36	3	9
Sewickley township, Westmoreland County	4	7	9	-	6 190	15	18	19	1	11
Sewickley Heights borough, Allegheny County	3	2	4	-	964	12	2	10	-	2
Sewickley Hills borough, Allegheny County	1	-	-	-	618	17	-	15	-	8
Shade township, Somerset County	3	4	2	-	2 882	5	5	3	1	4
Shade Gap borough, Huntingdon County	-	-	-	-	95	2	-	-	-	-
Shaler township, Allegheny County	28	38	35	2	29 295	160	74	318	13	78
Shaler Township CDP, Allegheny County	28	38	35	2	29 295	160	74	318	13	78
Shamokin city, Northumberland County	11	11	3	-	7 947	21	23	31	1	24
Shamokin township, Northumberland County	-	1	-	-	2 147	4	1	4	1	4
Shamokin Dam borough, Snyder County	-	2	1	-	1 474	9	4	13	-	5
Shanksville borough, Somerset County	-	-	-	-	245	-	-	-	-	-
Shanor-Northvue CDP, Butler County	4	9	7	-	4 759	23	11	40	1	14
Sharon city, Mercer County	164	69	23	24	14 422	1 992	151	65	8	64
Sharon township, Potter County	-	-	-	-	899	2	-	3	2	1
Sharon Hill borough, Delaware County	32	10	5	11	3 965	1 415	32	103	8	64
Sharpsburg borough, Allegheny County	13	2	2	-	3 417	160	11	30	5	36
Sharpsville borough, Mercer County	14	8	5	-	4 359	120	14	23	-	16
Sheakleyville borough, Mercer County	-	1	-	-	163	-	2	-	-	1
Sheffield CDP, Warren County	1	1	3	-	1 257	6	2	4	-	5
Sheffield township, Warren County	2	6	3	-	2 328	8	10	4	3	5
Shelocta borough, Indiana County	-	1	-	-	124	3	1	-	-	-
Shenandoah borough, Schuylkill County	3	13	5	-	5 512	22	27	25	3	69
Shenandoah Heights CDP, Schuylkill County	1	1	-	-	1 291	1	2	1	-	5
Shenango township, Lawrence County	12	13	3	-	7 459	143	16	11	1	36
Shenango township, Mercer County	8	6	3	-	3 953	80	8	7	-	10
Sheppton CDP, Schuylkill County	-	-	-	-	239	-	-	-	-	-
Sheshequin township, Bradford County	-	2	-	1	1 291	5	7	1	-	10
Shickshinny borough, Luzerne County	-	4	1	-	956	-	4	2	1	4
Shillington borough, Berks County	8	19	4	-	4 963	37	25	34	1	53
Shiloh CDP, York County	30	10	14	-	9 826	214	26	169	6	74
Shinglehouse borough, Potter County	1	5	-	8	1 235	9	15	1	-	5
Shippen township, Cameron County	4	2	-	-	2 489	6	3	3	-	2
Shippen township, Tioga County	-	6	-	-	471	-	6	1	-	-
Shippensburg borough	15	5	15	7	5 299	214	18	70	1	30
Cumberland County (part)	14	5	13	7	4 214	188	18	62	1	27
Franklin County (part)	1	-	2	-	1 085	26	-	8	-	3
Shippensburg township, Cumberland County	10	3	14	-	4 258	184	7	68	9	28
Shippenville borough, Clarion County	-	-	-	-	500	-	-	3	2	-
Shippingport borough, Beaver County	-	-	-	-	237	-	-	-	-	-
Shiremanstown borough, Cumberland County	3	1	5	-	1 465	12	2	47	-	16
Shirley township, Huntingdon County	7	1	4	-	2 500	23	4	11	-	-
Shirleysburg borough, Huntingdon County	-	-	-	-	137	-	2	-	-	1
Shoemakersville borough, Berks County	1	4	1	1	1 982	66	12	14	1	63
Shohola township, Pike County	1	8	-	-	2 058	7	13	8	1	18
Shrewsbury township, Lycoming County	-	-	-	-	431	-	2	-	-	-
Shrewsbury township, Sullivan County	-	4	-	-	328	-	4	-	-	-
Shrewsbury borough, York County	4	3	5	-	3 305	31	8	32	5	10
Shrewsbury township, York County	2	8	8	-	5 886	20	11	36	-	23
Silverdale borough, Bucks County	3	-	-	-	994	5	1	1	-	3
Silver Lake township, Susquehanna County	-	13	-	-	1 711	4	21	1	2	4
Silver Spring township, Cumberland County	12	21	22	-	10 260	61	33	271	8	53
Sinking Spring borough, Berks County	9	2	13	-	2 554	37	6	35	-	35
Skippack CDP, Montgomery County	4	1	3	2	2 807	38	17	35	-	10
Skippack township, Montgomery County	6	4	9	2	6 269	152	25	73	-	36
Skyline View CDP, Dauphin County	1	3	4	-	2 249	26	3	34	1	5
Slabtown CDP, Columbia County	-	-	-	-	105	-	-	-	-	-
Slatington borough, Lehigh County	10	11	1	-	4 302	75	26	20	3	52
Slickville CDP, Westmoreland County	-	-	-	-	367	5	-	-	-	-
Sligo borough, Clarion County	-	6	-	-	715	-	11	1	-	7
Slippery Rock borough, Butler County	5	7	5	-	2 820	111	24	109	4	38

Table 6. **Population for Selected Categories of Race: 2000**—Con.

[For information on confidentiality protection, nonsampling error, and definitions, see text]

State County Place and County Subdivision	Selected combinations of two races				Race alone or in combination with one or more other races					
	White; Black or African American	White; American Indian and Alaska Native	White; Asian	Black or African American; American Indian and Alaska Native	White	Black or African American	American Indian and Alaska Native	Asian	Native Hawaiian and Other Pacific Islander	Some other race
PLACE AND COUNTY SUBDIVISION—Con.										
Slippery Rock township, Butler County	3	17	11	1	5 059	130	26	74	2	15
Slippery Rock township, Lawrence County	4	3	3	-	3 163	6	9	7	-	4
Slocum township, Luzerne County	-	2	1	-	1 102	5	2	2	-	4
Smethport borough, McKean County	2	1	-	-	1 671	11	2	1	-	2
Smicksburg borough, Indiana County	-	-	-	-	49	-	-	-	-	-
Smith township, Washington County	14	1	2	-	4 468	99	6	7	-	10
Smithfield township, Bradford County	-	1	-	-	1 521	14	2	2	-	1
Smithfield borough, Fayette County	-	-	-	-	851	2	-	-	1	-
Smithfield township, Huntingdon County	3	-	4	-	2 456	1 869	8	18	-	208
Smithfield township, Monroe County	23	17	22	1	5 074	366	51	86	3	224
Smithton borough, Westmoreland County	3	-	-	-	443	3	1	-	-	-
Snake Spring township, Bedford County	1	5	2	-	1 462	4	8	10	-	6
Snow Shoe borough, Centre County	-	-	-	-	769	-	-	2	-	-
Snow Shoe township, Centre County	-	1	2	-	1 753	-	5	2	3	1
S.N.P.J. borough, Lawrence County	-	-	-	-	-	-	-	-	-	-
Snyder township, Blair County	8	5	1	-	3 346	15	6	6	-	2
Snyder township, Jefferson County	1	9	1	-	2 423	2	14	2	-	3
Snydertown borough, Northumberland County	-	1	-	-	355	-	1	2	-	-
Solebury township, Bucks County	12	11	21	-	7 575	65	27	92	7	38
Somerset borough, Somerset County	12	9	8	1	6 645	62	17	55	3	15
Somerset township, Somerset County	6	9	8	-	9 092	145	16	59	-	43
Somerset township, Washington County	3	4	4	-	2 687	9	5	6	-	7
Souderton borough, Montgomery County	17	15	11	-	6 243	90	33	289	6	157
South Abington township, Lackawanna County	11	6	19	5	8 360	80	15	215	1	21
Southampton township, Bedford County	-	1	-	-	1 003	2	4	1	-	1
Southampton township, Cumberland County	8	15	7	-	4 728	33	26	25	2	17
Southampton township, Franklin County	21	19	11	-	5 992	115	28	47	7	13
Southampton township, Somerset County	2	4	-	-	647	8	5	1	-	-
South Annville township, Lebanon County	6	3	-	-	2 896	17	4	23	1	18
South Beaver township, Beaver County	3	7	-	-	2 925	40	10	6	-	3
South Bend township, Armstrong County	1	1	-	-	1 257	2	2	-	-	-
South Bethlehem borough, Armstrong County	-	-	-	-	441	3	-	-	-	-
South Buffalo township, Armstrong County	3	7	-	6	2 774	13	13	1	-	1
South Canaan township, Wayne County	-	12	-	2	1 660	2	14	4	-	5
South Centre township, Columbia County	4	2	-	-	1 961	8	4	6	1	3
South Coatesville borough, Chester County	4	7	1	8	371	588	19	1	3	64
South Connellsville borough, Fayette County	4	-	1	-	2 247	35	1	1	3	7
South Coventry township, Chester County	1	4	1	-	1 874	13	7	4	-	6
South Creek township, Bradford County	1	1	1	-	1 251	8	3	1	-	2
South Fayette township, Allegheny County	24	16	17	2	11 592	463	26	217	9	47
South Fork borough, Cambria County	1	1	-	-	1 137	2	1	-	-	-
South Franklin township, Washington County	-	5	1	-	3 773	7	9	10	-	5
South Greensburg borough, Westmoreland County	3	8	1	-	2 255	20	10	3	-	9
South Hanover township, Dauphin County	8	2	11	1	4 713	28	20	57	5	10
South Heidelberg township, Berks County	6	9	13	1	5 341	87	12	38	-	45
South Heights borough, Beaver County	-	-	-	-	537	4	-	1	-	3
South Huntingdon township, Westmoreland County	10	26	6	-	6 102	67	34	11	1	10
South Lebanon township, Lebanon County	22	4	7	-	8 075	155	14	88	7	99
South Londonderry township, Lebanon County	9	9	11	-	5 376	42	14	50	-	15
South Mahoning township, Indiana County	-	-	1	-	1 844	1	1	2	5	1
South Manheim township, Schuylkill County	6	1	3	-	2 168	16	1	8	-	12
South Middleton township, Cumberland County	35	20	15	-	12 663	129	35	147	14	60
Southmont borough, Cambria County	1	3	2	5	2 235	13	9	13	-	12
South New Castle borough, Lawrence County	1	-	-	-	804	1	3	1	-	-
South Newton township, Cumberland County	-	-	-	-	1 280	3	2	4	-	3
South Park township, Allegheny County	35	8	8	5	13 733	510	27	117	9	47
South Park Township CDP, Allegheny County	35	8	8	5	13 733	510	27	117	9	47
South Philipsburg borough, Centre County	-	1	-	-	436	1	1	-	-	1
South Pottstown CDP, Chester County	10	1	1	2	2 005	99	10	24	1	21
South Pymatuning township, Mercer County	4	3	-	-	2 834	16	3	10	2	5
South Renovo borough, Clinton County	-	-	-	-	556	-	1	-	-	-
South Shenango township, Crawford County	2	9	4	1	2 030	6	17	10	-	-
South Strabane township, Washington County	2	7	10	1	7 799	132	16	50	2	20
South Union township, Fayette County	48	8	7	3	10 842	430	27	105	11	27
South Versailles township, Allegheny County	-	-	-	-	351	-	-	-	-	-
South Waverly borough, Bradford County	-	5	-	-	964	5	14	9	-	-
Southwest township, Warren County	1	1	-	-	558	3	1	1	-	-
Southwest Greensburg borough, Westmoreland County	11	6	-	-	2 339	55	9	4	1	14
Southwest Madison township, Perry County	-	-	1	-	856	-	-	1	-	-
South Whitehall township, Lehigh County	23	17	33	-	17 362	213	33	431	1	133
South Williamsport borough, Lycoming County	15	9	3	-	6 361	43	17	17	2	3
South Woodbury township, Bedford County	1	3	1	-	1 994	2	4	3	-	2
Sparta township, Crawford County	-	7	-	-	1 735	5	7	-	-	2
Spartansburg borough, Crawford County	-	-	-	-	333	-	-	-	-	-
Speers borough, Washington County	-	1	1	-	1 216	9	1	17	-	2
Spring township, Berks County	74	29	33	8	20 608	562	60	512	11	304
Spring township, Centre County	6	13	6	-	6 071	22	17	18	6	27
Spring township, Crawford County	3	7	4	-	1 557	9	8	8	1	3
Spring township, Perry County	2	5	-	-	2 003	8	9	4	-	5
Spring township, Snyder County	4	15	-	-	1 559	6	15	2	-	-
Springboro borough, Crawford County	-	-	-	-	473	17	1	-	-	-
Spring Brook township, Lackawanna County	-	3	3	1	2 343	16	10	12	-	1
Spring City borough, Chester County	13	6	3	2	3 173	83	29	39	3	12
Spring Creek township, Elk County	-	-	-	-	260	-	-	-	2	-

Table 6. **Population for Selected Categories of Race: 2000**—Con.

[For information on confidentiality protection, nonsampling error, and definitions, see text]

State County Place and County Subdivision	Selected combinations of two races				Race alone or in combination with one or more other races					
	White; Black or African American	White; American Indian and Alaska Native	White; Asian	Black or African American; American Indian and Alaska Native	White	Black or African American	American Indian and Alaska Native	Asian	Native Hawaiian and Other Pacific Islander	Some other race
PLACE AND COUNTY SUBDIVISION—Con.										
Spring Creek township, Warren County	1	3	-	-	869	3	4	-	-	-
Springdale borough, Allegheny County	3	7	-	-	3 802	14	10	5	-	8
Springdale township, Allegheny County	1	1	1	-	1 801	2	1	1	-	3
Springettsbury township, York County	86	23	25	2	21 984	1 143	60	622	17	320
Springetts Manor-Yorklyn CDP, York County	7	-	5	-	3 331	606	5	147	8	104
Springfield township, Bradford County	-	6	2	-	1 164	5	9	2	-	1
Springfield township, Bucks County	5	5	5	-	4 912	35	10	12	1	13
Springfield township, Delaware County	31	21	31	-	22 979	213	41	513	8	60
Springfield CDP, Delaware County	31	21	31	-	22 979	213	41	513	8	60
Springfield township, Erie County	10	9	-	-	3 331	34	16	10	-	16
Springfield township, Fayette County	1	15	-	-	3 102	1	22	1	4	6
Springfield township, Huntingdon County	-	4	-	-	612	-	4	-	-	-
Springfield township, Mercer County	-	10	1	-	1 956	5	12	8	2	-
Springfield township, Montgomery County	37	8	35	5	17 409	1 690	51	437	3	111
Springfield township, York County	3	7	3	-	3 858	19	10	18	1	2
Spring Garden township, York County	34	10	21	1	11 603	242	23	128	8	72
Spring Grove borough, York County	2	4	1	-	2 013	6	7	14	-	23
Spring Hill CDP, Cambria County	4	4	-	-	965	6	4	-	-	3
Springhill township, Fayette County	6	4	3	-	2 930	38	16	6	2	4
Springhill township, Greene County	-	4	-	-	474	-	6	-	-	-
Spring House CDP, Montgomery County	3	1	6	-	3 091	81	1	127	1	7
Spring Mills CDP, Centre County	-	-	-	-	288	-	-	1	-	-
Spring Mount CDP, Montgomery County	14	3	6	-	2 082	90	9	31	-	20
Spring Ridge CDP, Berks County	-	1	1	-	732	7	6	37	-	7
Springville township, Susquehanna County	1	2	1	-	1 549	3	4	4	-	2
Spruce Creek township, Huntingdon County	-	-	-	-	263	-	-	-	-	-
Spruce Hill township, Juniata County	-	2	2	-	703	16	4	3	-	6
Spry CDP, York County	12	10	6	-	4 756	87	17	66	6	16
Standing Stone township, Bradford County	-	-	-	-	588	7	8	1	-	-
Starrucca borough, Wayne County	1	1	-	-	214	2	1	-	-	2
State College borough, Centre County	71	34	154	12	32 823	1 565	138	3 667	149	726
Steelton borough, Dauphin County	117	12	12	11	3 811	1 983	43	60	5	183
Sterling township, Wayne County	5	3	-	-	1 216	27	3	5	-	11
Steuben township, Crawford County	2	2	-	-	896	6	3	3	3	1
Stevens township, Bradford County	4	3	-	-	403	8	11	1	-	-
Stewardson township, Potter County	1	-	-	-	74	1	-	-	-	-
Stewart township, Fayette County	-	3	-	-	742	1	3	-	-	-
Stewartstown borough, York County	-	6	4	-	1 707	30	11	14	-	5
Stillwater borough, Columbia County	-	-	-	-	194	-	-	-	-	-
Stockdale borough, Washington County	-	2	-	-	550	4	2	1	-	-
Stockertown borough, Northampton County	-	-	-	-	684	1	-	1	-	1
Stoneboro borough, Mercer County	-	9	-	-	1 100	1	10	2	-	1
Stonybrook-Wilshire CDP, York County	22	8	8	1	5 109	137	21	150	7	74
Stonycreek township, Cambria County	7	2	3	-	3 171	28	2	8	-	10
Stonycreek township, Somerset County	2	1	3	-	2 208	4	10	8	2	3
Stormstown CDP, Centre County	2	6	1	-	1 599	5	6	1	-	7
Stowe township, Allegheny County	29	12	4	3	6 116	574	32	22	1	24
Stowe CDP, Montgomery County	42	8	1	1	3 260	302	15	33	1	35
Stowe Township CDP, Allegheny County	29	12	4	3	6 116	574	32	22	1	24
Stoystown borough, Somerset County	-	-	-	-	427	-	1	-	-	-
Straban township, Adams County	9	12	5	1	4 389	78	21	39	-	54
Strasburg borough, Lancaster County	2	2	4	1	2 753	23	8	30	2	12
Strasburg township, Lancaster County	2	10	3	-	4 002	15	15	11	6	8
Strattanville borough, Clarion County	2	2	1	-	535	7	2	3	-	-
Strausstown borough, Berks County	-	-	1	-	334	-	-	6	-	-
Stroud township, Monroe County	49	23	27	8	12 274	1 083	71	281	7	575
Stroudsburg borough, Monroe County	29	5	27	5	5 113	433	33	143	1	198
Sturgeon-Noblestown CDP, Allegheny County	1	1	3	-	1 720	45	7	4	-	5
Sugarcreek township, Armstrong County	-	1	-	-	1 530	27	3	-	1	-
Sugarcreek borough, Venango County	6	15	2	-	5 291	23	22	12	2	8
Sugar Grove township, Mercer County	-	-	3	2	893	5	8	5	-	4
Sugar Grove borough, Warren County	1	-	-	-	612	2	-	-	-	1
Sugar Grove township, Warren County	2	4	-	-	1 859	6	10	1	2	-
Sugarloaf township, Columbia County	-	1	-	-	877	2	5	1	-	1
Sugarloaf township, Luzerne County	6	1	3	1	3 592	17	6	40	1	9
Sugar Notch borough, Luzerne County	1	-	1	-	1 021	1	-	4	2	1
Sullivan township, Tioga County	2	8	-	-	1 305	6	18	4	-	2
Summerhill borough, Cambria County	-	-	-	-	520	-	-	1	-	-
Summerhill township, Cambria County	1	4	4	-	2 721	3	5	4	-	-
Summerhill township, Crawford County	1	1	-	-	1 340	8	4	-	-	2
Summerville borough, Jefferson County	-	7	-	-	522	-	10	-	-	-
Summit township, Butler County	4	1	4	-	4 527	192	2	15	-	8
Summit township, Crawford County	2	1	1	-	2 168	3	5	4	-	2
Summit township, Erie County	10	10	1	-	5 464	45	21	16	1	20
Summit township, Potter County	-	-	-	-	111	-	1	-	-	-
Summit township, Somerset County	3	7	-	-	2 360	8	9	1	1	2
Summit Hill borough, Carbon County	4	10	1	-	2 962	6	13	6	-	5
Summit Station CDP, Schuylkill County	-	-	-	-	207	-	-	3	-	5
Sunbury city, Northumberland County	33	36	9	1	10 209	192	60	39	4	233
Susquehanna township, Cambria County	-	-	1	-	2 193	1	2	2	-	4
Susquehanna township, Dauphin County	199	24	62	24	16 872	4 516	94	561	12	315
Susquehanna township, Juniata County	1	7	3	-	1 255	5	11	5	1	3
Susquehanna township, Lycoming County	-	4	-	-	990	1	6	-	-	2
Susquehanna Depot borough, Susquehanna County	2	6	-	-	1 670	4	6	18	-	2
Susquehanna Trails CDP, York County	1	4	8	-	2 106	17	6	16	-	2
Sutersville borough, Westmoreland County	1	-	-	-	634	3	-	-	-	-

Table 6. **Population for Selected Categories of Race: 2000**—Con.

[For information on confidentiality protection, nonsampling error, and definitions, see text]

State County Place and County Subdivision	Selected combinations of two races				Race alone or in combination with one or more other races					
	White; Black or African American	White; American Indian and Alaska Native	White; Asian	Black or African American; American Indian and Alaska Native	White	Black or African American	American Indian and Alaska Native	Asian	Native Hawaiian and Other Pacific Islander	Some other race
PLACE AND COUNTY SUBDIVISION—Con.										
Swarthmore borough, Delaware County	30	14	77	1	5 448	336	43	426	5	85
Swatara township, Dauphin County	197	34	46	23	18 087	3 915	96	460	21	564
Swatara township, Lebanon County	4	13	3	-	3 858	50	20	26	-	12
Sweden township, Potter County	-	-	3	-	757	-	4	10	2	8
Swissvale borough, Allegheny County	62	19	13	14	7 320	2 251	62	115	7	91
Swoyersville borough, Luzerne County	3	9	4	-	5 137	8	12	12	3	5
Sykesville borough, Jefferson County	-	2	-	-	1 241	3	4	-	-	-
Sylvania borough, Bradford County	-	-	-	-	200	-	-	-	-	-
Sylvania township, Potter County	-	4	-	-	61	-	4	-	-	-
Tamaqua borough, Schuylkill County	15	3	3	-	7 119	33	10	23	1	33
Tarentum borough, Allegheny County	35	8	5	5	4 747	232	37	39	6	15
Tatamy borough, Northampton County	-	-	2	-	920	2	3	3	-	6
Taylor township, Blair County	3	11	-	-	2 227	8	11	3	-	4
Taylor township, Centre County	-	-	-	-	739	5	4	1	-	-
Taylor township, Fulton County	-	3	-	-	1 229	1	9	-	-	1
Taylor borough, Lackawanna County	4	3	3	-	6 381	27	8	44	1	30
Taylor township, Lawrence County	1	-	-	-	1 171	21	4	-	-	5
Telford borough	16	2	17	1	4 384	86	9	195	2	70
Bucks County (part)	2	1	-	1	2 102	38	3	53	-	27
Montgomery County (part)	14	1	17	-	2 282	48	6	142	2	43
Tell township, Huntingdon County	-	-	-	-	648	-	-	-	-	-
Terre Hill borough, Lancaster County	1	-	-	-	1 225	3	1	-	-	13
Terry township, Bradford County	-	2	1	-	920	2	7	4	1	12
Texas township, Wayne County	1	9	3	-	2 454	15	21	19	-	6
Thompson township, Fulton County	-	-	-	-	996	1	-	1	-	-
Thompson borough, Susquehanna County	-	10	-	-	298	-	11	-	-	-
Thompson township, Susquehanna County	-	1	-	-	433	2	1	-	-	5
Thompsontown borough, Juniata County	-	-	-	-	708	-	1	2	-	-
Thompsonville CDP, Washington County	3	5	1	-	3 538	15	7	31	1	14
Thornburg borough, Allegheny County	-	4	6	-	463	-	4	10	-	1
Thornbury township, Chester County	1	1	6	3	2 476	76	7	131	2	11
Thornbury township, Delaware County	12	8	7	3	4 624	2 231	28	106	5	159
Thorndale CDP, Chester County	26	6	3	2	2 991	431	26	91	8	83
Thornhurst township, Lackawanna County	4	8	2	-	788	5	11	7	-	1
Three Springs borough, Huntingdon County	-	3	-	-	445	-	3	-	-	-
Throop borough, Lackawanna County	10	1	-	-	3 985	29	1	5	-	6
Tidioute borough, Warren County	-	1	-	-	787	4	1	1	-	2
Tilden township, Berks County	2	6	3	-	3 497	12	10	9	2	42
Timber Hills CDP, Lebanon County	-	-	1	-	327	-	-	2	-	1
Timblin borough, Jefferson County	-	1	-	-	150	-	1	-	-	1
Tinicum township, Bucks County	14	14	1	-	4 126	47	22	18	3	28
Tinicum township, Delaware County	6	21	7	6	4 269	48	30	32	4	27
Tinicum Township CDP, Delaware County	6	21	7	6	4 269	48	30	32	4	27
Tioga borough, Tioga County	-	3	-	-	619	2	4	-	-	-
Tioga township, Tioga County	-	4	-	-	991	-	7	1	-	-
Tionesta borough, Forest County	-	1	-	-	614	-	1	1	-	-
Tionesta township, Forest County	-	2	1	-	608	1	3	1	-	-
Tipton CDP, Blair County	1	3	-	-	1 218	3	8	-	-	-
Titusville city, Crawford County	7	12	7	1	6 030	84	32	24	1	11
Toboyne township, Perry County	3	-	-	-	493	3	1	-	-	-
Toby township, Clarion County	2	-	2	-	1 160	7	1	2	-	1
Tobyhanna township, Monroe County	12	12	11	14	5 745	282	49	50	1	116
Todd township, Huntingdon County	1	2	2	-	989	15	3	2	-	-
Todd township, Fulton County	1	5	1	-	1 427	52	12	3	-	3
Topton borough, Berks County	1	3	2	-	1 933	2	7	6	-	7
Toughkenamon CDP, Chester County	3	-	2	-	1 041	39	2	16	-	309
Towamencin township, Montgomery County	54	32	74	8	15 736	709	71	1 188	19	126
Towamensing township, Carbon County	-	8	5	-	3 442	16	12	14	-	7
Towanda borough, Bradford County	4	17	8	-	2 943	30	30	48	-	6
Towanda township, Bradford County	-	1	-	-	1 120	1	8	1	-	2
Tower City borough, Schuylkill County	-	3	1	-	1 386	4	3	2	1	8
Townville borough, Crawford County	-	1	-	-	304	-	1	1	-	1
Trafford borough	5	4	3	1	3 196	28	6	13	-	10
Allegheny County (part)	-	-	-	-	31	-	-	-	-	-
Westmoreland County (part)	5	4	3	1	3 165	28	6	13	-	10
Trainer borough, Delaware County	5	-	6	-	1 701	181	2	9	-	27
Trappe borough, Montgomery County	11	7	15	1	3 063	93	15	62	3	27
Treasure Lake CDP, Clearfield County	1	11	1	-	4 442	14	14	42	1	13
Tredyffrin township, Chester County	28	21	83	4	26 591	880	69	1 598	10	144
Tremont borough, Schuylkill County	2	5	-	-	1 774	9	6	1	1	1
Tremont township, Schuylkill County	-	1	-	-	250	-	1	-	-	-
Tresckow CDP, Carbon County	-	-	-	-	959	5	-	-	-	-
Trevorton CDP, Northumberland County	1	4	11	-	2 000	4	5	14	-	3
Triumph township, Warren County	-	1	-	-	286	-	1	-	-	-
Trooper CDP, Montgomery County	8	7	9	-	5 605	89	22	361	3	35
Troutville borough, Clearfield County	-	3	-	-	224	-	3	-	-	-
Troxelville CDP, Snyder County	-	-	-	-	192	-	-	-	-	-
Troy borough, Bradford County	-	2	-	-	1 485	4	4	13	-	6
Troy township, Bradford County	-	1	1	-	1 630	4	5	3	1	5
Troy township, Crawford County	1	6	-	-	1 331	5	8	2	-	-
Trumbauersville borough, Bucks County	-	1	3	-	1 041	6	1	10	-	5
Tullytown borough, Bucks County	1	1	1	-	1 988	31	2	11	-	2
Tulpehocken township, Berks County	4	6	-	3	3 070	135	12	14	1	84

Table 6. **Population for Selected Categories of Race: 2000**—Con.

[For information on confidentiality protection, nonsampling error, and definitions, see text]

State County Place and County Subdivision	Selected combinations of two races				Race alone or in combination with one or more other races					
	White; Black or African American	White; American Indian and Alaska Native	White; Asian	Black or African American; American Indian and Alaska Native	White	Black or African American	American Indian and Alaska Native	Asian	Native Hawaiian and Other Pacific Islander	Some other race
PLACE AND COUNTY SUBDIVISION—Con.										
Tunkhannock township, Monroe County	24	28	9	12	4 397	399	79	61	1	188
Tunkhannock borough, Wyoming County	-	3	1	-	1 900	3	6	5	-	1
Tunkhannock township, Wyoming County	5	9	6	-	4 247	24	15	22	1	13
Tunnelhill borough	-	1	1	-	406	-	2	2	1	-
Blair County (part)	-	-	1	-	117	-	-	2	-	-
Cambria County (part)	-	1	-	-	289	-	2	-	1	-
Turbett township, Juniata County	-	2	-	-	816	1	2	-	-	2
Turbot township, Northumberland County	6	1	-	-	1 642	29	1	5	1	9
Turbotville borough, Northumberland County	-	3	1	-	689	1	4	1	-	-
Turtle Creek borough, Allegheny County	45	8	7	8	5 699	371	24	47	-	15
Tuscarora township, Bradford County	1	-	3	-	1 066	2	1	5	-	2
Tuscarora township, Juniata County	-	2	1	-	1 151	2	5	4	2	-
Tuscarora township, Perry County	1	4	2	-	1 098	16	8	6	-	4
Tuscarora CDP, Schuylkill County	-	1	1	-	936	1	3	1	-	-
Twilight borough, Washington County	-	-	-	-	239	2	-	-	-	-
Tyler Run-Queens Gate CDP, York County	5	-	4	-	2 763	94	3	55	2	26
Tyrone township, Adams County	6	-	5	-	2 181	38	11	13	-	60
Tyrone borough, Blair County	2	10	7	-	5 490	21	17	13	3	10
Tyrone township, Blair County	-	-	-	-	1 793	-	-	4	1	2
Tyrone township, Perry County	5	7	-	-	1 848	13	9	4	5	5
Ulster township, Bradford County	2	4	2	-	1 315	8	18	5	1	2
Ulysses borough, Potter County	-	3	-	-	678	-	8	-	1	-
Ulysses township, Potter County	-	-	-	-	682	1	-	2	-	6
Union township, Adams County	3	6	4	-	2 956	5	13	24	1	7
Union township, Berks County	3	17	2	-	3 412	23	22	7	4	13
Union township, Centre County	-	2	2	-	1 193	4	2	4	1	1
Union township, Clearfield County	-	4	-	-	917	-	5	-	-	-
Union township, Crawford County	2	-	-	-	1 036	7	4	3	-	5
Union township, Erie County	-	2	-	-	1 661	1	2	-	-	1
Union township, Fulton County	-	4	-	-	633	1	4	-	-	-
Union township, Huntingdon County	2	1	1	-	1 000	4	1	3	2	4
Union township, Jefferson County	-	2	-	-	816	-	2	-	-	-
Union township, Lawrence County	16	5	2	1	4 871	224	7	10	-	19
Union township, Lebanon County	2	12	2	-	2 562	7	18	10	-	13
Union township, Luzerne County	-	2	-	-	2 089	3	5	6	-	2
Union township, Mifflin County	2	5	-	-	3 296	9	7	3	-	5
Union township, Schuylkill County	-	-	-	-	1 303	5	-	-	-	-
Union township, Snyder County	-	-	-	2	1 506	2	3	1	1	9
Union township, Tioga County	1	2	-	-	941	3	4	1	3	-
Union township, Union County	1	2	2	-	1 392	5	17	16	3	1
Union township, Washington County	13	3	3	1	5 532	67	14	13	-	21
Union City borough, Erie County	2	11	3	1	3 409	10	25	31	2	10
Union Dale borough, Susquehanna County	-	1	-	-	364	1	1	3	-	-
Uniontown city, Fayette County	96	17	17	11	10 609	1 822	46	72	5	65
Unionville borough, Centre County	2	1	-	-	310	2	1	1	-	2
Unity township, Westmoreland County	17	26	24	1	20 821	89	57	207	7	43
Upland borough, Delaware County	24	6	2	1	2 339	620	17	12	-	39
Upper Allen township, Cumberland County	22	20	42	1	14 760	238	50	316	14	118
Upper Augusta township, Northumberland County	3	6	1	1	2 524	21	10	3	4	14
Upper Bern township, Berks County	3	4	2	-	1 456	10	5	11	-	15
Upper Burrell township, Westmoreland County	-	2	4	-	2 166	65	3	12	-	5
Upper Chichester township, Delaware County	33	40	27	14	14 624	1 834	97	379	7	111
Upper Darby township, Delaware County	255	95	245	55	64 278	9 911	343	7 731	83	1 137
Upper Dublin township, Montgomery County	35	18	50	6	22 770	1 467	58	1 670	3	79
Upper Fairfield township, Lycoming County	1	8	-	-	1 852	1	8	2	2	1
Upper Frankford township, Cumberland County	-	6	-	-	1 779	11	10	13	-	7
Upper Frederick township, Montgomery County	15	8	1	-	3 076	61	15	10	-	9
Upper Gwynedd township, Montgomery County	22	15	40	4	12 462	610	38	1 183	4	92
Upper Hanover township, Montgomery County	7	10	2	-	4 812	42	18	18	-	19
Upper Leacock township, Lancaster County	23	33	11	-	7 687	136	47	324	10	132
Upper Macungie township, Lehigh County	22	10	27	1	13 029	203	23	644	3	153
Upper Mahanoy township, Northumberland County	1	-	-	-	598	2	-	-	-	-
Upper Mahantongo township, Schuylkill County	-	-	-	-	652	-	-	-	-	-
Upper Makefield township, Bucks County	8	5	19	-	7 009	67	11	111	1	19
Upper Merion township, Montgomery County	62	26	79	12	23 031	1 361	88	2 429	27	304
Upper Mifflin township, Cumberland County	1	9	-	-	1 338	6	12	1	-	-
Upper Milford township, Lehigh County	7	13	9	-	6 807	23	20	56	-	23
Upper Moreland township, Montgomery County	56	46	43	12	22 895	1 197	100	854	15	220
Upper Mount Bethel township, Northampton County	6	12	1	-	5 967	49	25	35	1	24
Upper Nazareth township, Northampton County	1	5	7	-	4 354	28	10	25	-	26
Upper Oxford township, Chester County	5	12	3	-	1 951	84	21	10	-	62
Upper Paxton township, Dauphin County	1	1	2	-	3 894	17	6	13	-	8
Upper Pottsgrove township, Montgomery County	12	9	4	1	3 934	121	22	45	1	17
Upper Providence township, Delaware County	24	9	22	1	9 727	442	21	352	1	59
Upper Providence township, Montgomery County	25	17	42	2	14 500	434	41	482	5	59
Upper Providence Township CDP, Delaware County	24	9	22	1	9 727	442	21	352	1	59
Upper St. Clair township, Allegheny County	23	18	59	3	19 072	169	28	872	5	34
Upper St. Clair CDP, Allegheny County	23	18	59	3	19 072	169	28	872	5	34
Upper Salford township, Montgomery County	6	12	3	-	2 957	22	21	29	1	17
Upper Saucon township, Lehigh County	10	22	15	-	11 661	95	30	156	5	67
Upper Southampton township, Bucks County	10	8	31	2	15 348	144	29	284	9	55
Upper Tulpehocken township, Berks County	-	5	2	-	1 475	9	7	6	1	7

Table 6. **Population for Selected Categories of Race: 2000**—Con.

[For information on confidentiality protection, nonsampling error, and definitions, see text]

State County Place and County Subdivision	Selected combinations of two races				Race alone or in combination with one or more other races					
	White; Black or African American	White; American Indian and Alaska Native	White; Asian	Black or African American; American Indian and Alaska Native	White	Black or African American	American Indian and Alaska Native	Asian	Native Hawaiian and Other Pacific Islander	Some other race
PLACE AND COUNTY SUBDIVISION—Con.										
Upper Turkeyfoot township, Somerset County	-	2	-	-	1 227	1	4	1	-	2
Upper Tyrone township, Fayette County	5	5	-	-	2 223	23	6	1	1	-
Upper Uwchlan township, Chester County	15	3	12	-	6 704	63	8	92	-	18
Upper Yoder township, Cambria County	4	1	9	-	5 778	43	10	38	3	4
Ursina borough, Somerset County	-	1	-	-	253	-	1	1	-	1
Utica borough, Venango County	-	-	-	-	211	-	-	-	-	-
Uwchlan township, Chester County	28	19	38	4	15 647	354	45	587	3	93
Valencia borough, Butler County	-	2	-	-	379	2	2	-	3	-
Valley township, Armstrong County	-	-	2	-	676	1	1	5	-	-
Valley township, Chester County	20	4	9	19	3 714	1 334	31	33	-	94
Valley township, Montour County	1	3	-	-	2 056	14	4	17	1	12
Valley Green CDP, York County	6	4	9	-	3 445	62	5	42	4	27
Valley-Hi borough, Fulton County	-	-	-	-	20	-	-	-	-	-
Valley View CDP, Schuylkill County	-	1	2	-	1 660	2	1	7	2	11
Valley View CDP, York County	8	2	4	-	2 673	55	3	26	-	3
Vanderbilt borough, Fayette County	-	-	-	-	534	19	-	-	-	-
Vandergrift borough, Westmoreland County	42	18	5	3	5 230	240	39	18	2	15
Vandling borough, Lackawanna County	-	1	-	-	732	-	1	6	-	-
Vanport township, Beaver County	1	3	2	-	1 429	21	3	4	-	-
Venango township, Butler County	1	-	1	-	729	2	2	1	2	1
Venango borough, Crawford County	-	3	-	-	281	7	3	-	-	-
Venango township, Crawford County	4	3	-	-	934	19	5	1	5	1
Venango township, Erie County	4	1	2	-	2 263	6	3	12	-	2
Vernon township, Crawford County	10	6	5	1	5 387	69	25	34	3	17
Verona borough, Allegheny County	3	10	1	-	3 008	100	15	12	-	6
Versailles borough, Allegheny County	7	6	1	-	1 670	52	10	7	-	3
Victory township, Venango County	3	-	-	-	404	7	-	-	-	-
Village Green-Green Ridge CDP, Delaware County	7	18	15	3	8 131	63	25	84	4	34
Village Shires CDP, Bucks County	9	3	8	1	4 044	35	10	50	-	30
Vinco CDP, Cambria County	1	5	-	-	1 428	1	6	-	-	-
Vintondale borough, Cambria County	-	-	-	-	528	-	-	-	-	-
Volant borough, Lawrence County	-	-	-	-	113	-	-	-	-	-
Walker township, Centre County	1	5	8	-	3 283	4	7	15	-	5
Walker township, Huntingdon County	4	1	5	-	1 731	12	2	9	-	3
Walker township, Juniata County	-	1	1	-	2 573	13	2	6	-	9
Walker township, Schuylkill County	-	-	2	-	934	-	-	4	-	1
Wall borough, Allegheny County	1	2	1	-	711	16	2	2	-	-
Wallace township, Chester County	3	1	2	-	3 107	84	2	40	3	11
Wallaceton borough, Clearfield County	-	-	-	-	348	1	1	-	-	2
Waller CDP, Columbia County	-	-	-	-	55	-	-	-	-	-
Walnutport borough, Northampton County	-	1	-	1	1 993	11	10	25	-	10
Wampum borough, Lawrence County	3	1	-	-	662	15	2	3	-	-
Ward township, Tioga County	-	-	-	-	128	-	-	-	-	-
Warminster township, Bucks County	101	22	85	14	28 889	1 216	85	753	36	850
Warminster Heights CDP, Bucks County	56	7	19	6	2 869	653	34	214	6	615
Warren township, Bradford County	2	2	-	-	1 019	4	4	2	-	2
Warren township, Franklin County	-	3	-	-	332	1	3	-	-	2
Warren city, Warren County	14	31	2	-	10 164	35	52	40	3	22
Warren South CDP, Warren County	-	5	2	-	1 641	1	8	7	-	2
Warrington township, Bucks County	35	18	22	1	16 671	386	41	475	21	132
Warrington township, York County	1	11	9	2	4 395	17	22	29	1	7
Warrior Run borough, Luzerne County	-	3	-	-	620	3	3	2	-	-
Warriors Mark township, Huntingdon County	1	-	-	-	1 630	4	1	1	-	-
Warsaw township, Jefferson County	1	1	2	-	1 333	1	10	6	-	-
Warwick township, Bucks County	22	11	22	-	11 558	147	20	286	6	38
Warwick township, Chester County	2	8	3	-	2 523	8	15	15	-	9
Warwick township, Lancaster County	51	20	22	-	15 174	132	40	160	7	100
Washington township, Armstrong County	-	-	-	-	1 024	1	-	-	4	1
Washington township, Berks County	5	9	1	1	3 304	34	13	15	-	13
Washington township, Butler County	-	1	2	-	1 405	1	10	5	-	1
Washington township, Cambria County	1	-	-	-	921	7	6	6	6	6
Washington township, Clarion County	-	2	6	-	2 033	2	2	8	1	-
Washington township, Dauphin County	2	-	4	-	2 022	19	1	9	3	7
Washington township, Erie County	10	13	9	2	4 487	28	27	18	-	18
Washington township, Fayette County	2	2	-	-	4 378	61	12	10	-	10
Washington township, Franklin County	17	17	17	1	11 275	136	37	125	7	39
Washington township, Greene County	1	5	1	-	1 101	4	6	2	-	3
Washington township, Indiana County	3	8	-	-	1 800	7	8	1	1	-
Washington township, Jefferson County	6	7	1	-	1 922	13	8	4	1	1
Washington township, Lawrence County	-	-	-	-	713	-	-	1	-	-
Washington township, Lehigh County	4	5	-	-	6 524	23	16	30	-	23
Washington township, Lycoming County	4	1	-	-	1 596	10	8	2	1	6
Washington township, Northampton County	-	3	4	1	4 129	3	7	8	-	18
Washington township, Northumberland County	-	1	-	-	659	-	1	-	-	1
Washington township, Schuylkill County	2	3	-	4	2 730	11	7	8	1	2
Washington township, Snyder County	1	3	4	-	1 527	2	3	7	-	6
Washington city, Washington County	227	27	17	17	12 815	2 506	90	96	6	128
Washington township, Westmoreland County	5	6	3	-	7 324	49	8	10	-	7
Washington township, Wyoming County	1	11	-	-	1 302	3	14	-	-	7
Washington township, York County	-	10	1	-	2 443	9	12	4	-	13
Washingtonville borough, Montour County	-	-	2	-	197	3	-	3	-	-
Waterford borough, Erie County	2	4	1	-	1 439	6	7	2	-	3
Waterford township, Erie County	6	21	10	-	3 865	12	23	13	-	7
Watson township, Lycoming County	6	-	-	-	549	7	-	-	-	-
Watson township, Warren County	-	-	-	-	319	-	1	-	-	2
Watsontown borough, Northumberland County	1	4	1	-	2 234	10	8	4	5	3

Table 6. **Population for Selected Categories of Race: 2000**—Con.

[For information on confidentiality protection, nonsampling error, and definitions, see text]

State County Place and County Subdivision	Selected combinations of two races				Race alone or in combination with one or more other races					
	White; Black or African American	White; American Indian and Alaska Native	White; Asian	Black or African American; American Indian and Alaska Native	White	Black or African American	American Indian and Alaska Native	Asian	Native Hawaiian and Other Pacific Islander	Some other race
PLACE AND COUNTY SUBDIVISION—Con.										
Watts township, Perry County	-	1	-	-	1 188	1	4	4	-	1
Wattsburg borough, Erie County	-	-	-	-	377	-	-	-	-	2
Waymart borough, Wayne County	1	6	-	-	1 417	8	10	-	-	1
Wayne township, Armstrong County	-	6	1	-	1 117	-	6	1	-	1
Wayne township, Clinton County	1	2	-	-	1 342	19	2	3	1	1
Wayne township, Crawford County	1	-	1	-	1 555	1	-	1	2	2
Wayne township, Dauphin County	4	1	-	-	1 179	5	3	4	1	-
Wayne township, Erie County	-	4	2	-	1 745	9	9	8	-	12
Wayne township, Greene County	-	1	-	-	1 214	4	5	1	-	2
Wayne township, Lawrence County	3	11	-	-	2 309	12	16	6	-	1
Wayne township, Mifflin County	-	2	-	-	2 398	8	2	2	-	7
Wayne township, Schuylkill County	-	3	2	-	4 674	11	5	28	-	19
Wayne Heights CDP, Franklin County	2	-	7	-	1 746	23	1	44	-	2
Waynesboro borough, Franklin County	38	20	12	2	9 239	305	42	64	6	65
Waynesburg borough, Greene County	3	10	2	-	4 077	73	14	26	5	12
Weatherly borough, Carbon County	-	3	-	1	2 595	10	6	2	1	11
Weigelstown CDP, York County	26	13	9	1	9 833	150	36	72	15	94
Weisenberg township, Lehigh County	5	2	3	2	4 087	30	8	23	-	24
Weissport borough, Carbon County	1	1	-	-	416	3	1	15	-	2
Weissport East CDP, Carbon County	-	3	-	-	1 922	5	8	4	1	4
Wellersburg borough, Somerset County	-	2	-	-	176	-	2	-	-	-
Wells township, Bradford County	2	3	-	-	1 276	2	5	-	-	-
Wells township, Fulton County	-	7	-	-	528	-	8	-	-	-
Wellsboro borough, Tioga County	2	2	1	-	3 272	15	8	33	-	8
Wellsville borough, York County	-	-	1	-	272	4	-	4	-	-
Wernersville borough, Berks County	4	7	-	-	2 116	23	13	5	-	8
Wesleyville borough, Erie County	11	23	3	-	3 540	51	34	13	2	22
West township, Huntingdon County	-	-	-	-	524	-	1	1	-	2
West Abington township, Lackawanna County	-	-	-	-	311	-	-	-	-	-
West Alexander borough, Washington County	-	-	-	-	315	5	-	-	-	2
West Beaver township, Snyder County	1	-	-	-	1 123	1	-	1	-	-
West Bethlehem township, Washington County	1	5	1	-	1 421	9	5	3	-	2
West Bradford township, Chester County	34	29	9	18	10 051	607	93	86	8	74
West Branch township, Potter County	-	-	-	-	387	-	-	5	-	6
West Brandywine township, Chester County	12	6	7	1	6 860	251	20	38	5	23
West Brownsville borough, Washington County	-	1	-	-	1 059	7	2	-	-	11
West Brunswick township, Schuylkill County	5	4	7	-	3 333	15	6	89	-	12
West Buffalo township, Union County	1	10	3	-	2 760	13	17	12	-	11
West Burlington township, Bradford County	-	4	-	-	776	5	5	-	1	1
West Caln township, Chester County	18	19	2	2	6 792	207	35	30	5	44
West Cameron township, Northumberland County	-	-	-	-	517	-	-	-	-	-
West Carroll township, Cambria County	-	-	-	-	1 444	1	-	-	-	5
West Chester borough, Chester County	98	24	35	29	13 746	3 231	130	321	28	784
West Chillisquaque township, Northumberland County	1	6	4	-	2 809	18	11	9	2	11
West Cocalico township, Lancaster County	5	6	7	3	6 879	31	15	36	2	40
West Conshohocken borough, Montgomery County	8	4	1	-	1 374	49	5	27	1	6
West Cornwall township, Lebanon County	8	1	-	1	1 867	23	2	20	3	15
West Deer township, Allegheny County	14	4	1	1	11 473	55	30	26	-	25
West Donegal township, Lancaster County	10	8	9	-	6 464	29	15	41	5	28
West Earl township, Lancaster County	4	9	-	-	6 557	30	15	146	1	41
West Easton borough, Northampton County	1	2	-	1	1 101	28	5	13	-	14
West Elizabeth borough, Allegheny County	-	1	-	-	562	1	1	2	-	-
Westfall township, Pike County	2	29	1	1	2 378	12	38	29	-	13
West Fallowfield township, Chester County	11	6	-	-	2 422	35	13	6	-	33
West Fallowfield township, Crawford County	1	11	3	-	654	2	13	4	-	1
Westfield borough, Tioga County	1	1	1	-	1 168	13	5	4	-	7
Westfield township, Tioga County	-	3	-	-	845	-	5	1	-	1
West Finley township, Washington County	2	3	1	-	948	4	6	3	-	-
West Franklin township, Armstrong County	-	2	2	-	1 925	-	2	5	-	7
West Goshen CDP, Chester County	23	6	15	3	7 493	450	21	497	3	81
West Goshen township, Chester County	60	11	39	4	18 682	948	29	829	6	160
West Grove borough, Chester County	17	4	1	5	2 144	248	29	8	-	296
West Hanover township, Dauphin County	4	6	5	-	6 353	79	8	71	2	14
West Hazleton borough, Luzerne County	5	5	1	-	3 474	25	7	11	1	39
West Hemlock township, Montour County	-	-	-	-	485	3	-	1	-	-
West Hempfield township, Lancaster County	71	12	20	1	14 273	372	32	258	3	376
West Hills CDP, Armstrong County	-	5	2	-	1 227	-	6	2	1	-
West Homestead borough, Allegheny County	9	2	1	-	1 985	204	6	15	1	6
West Keating township, Clinton County	-	1	-	-	42	-	1	-	-	-
West Kittanning borough, Armstrong County	1	6	-	-	1 195	2	6	1	-	5
West Lampeter township, Lancaster County	15	11	7	1	12 848	128	18	92	5	121
West Lawn borough, Berks County	3	-	2	-	1 542	29	-	24	-	13
West Lebanon township, Lebanon County	3	-	-	-	816	13	1	4	-	10
West Leechburg borough, Westmoreland County	-	1	3	-	1 274	10	4	6	2	6
West Liberty borough, Butler County	-	1	-	-	324	-	1	1	-	-
West Mahanoy township, Schuylkill County	1	4	-	-	4 295	1 666	9	25	-	182
West Mahoning township, Indiana County	-	1	-	-	1 122	3	3	1	-	-
West Manchester township, York County	56	18	20	2	16 437	360	45	240	16	138
West Manheim township, York County	9	4	6	-	4 797	49	7	26	2	11
West Marlborough township, Chester County	-	-	1	-	808	11	2	6	3	30
West Mayfield borough, Beaver County	2	-	-	-	1 156	26	1	1	-	6
West Mead township, Crawford County	12	5	3	2	5 072	124	19	32	-	11
West Middlesex borough, Mercer County	-	-	-	-	912	3	1	10	-	5
West Middletown borough, Washington County	3	-	-	-	136	12	3	-	2	-

Table 6. **Population for Selected Categories of Race: 2000**—Con.

[For information on confidentiality protection, nonsampling error, and definitions, see text]

State County Place and County Subdivision	Selected combinations of two races				Race alone or in combination with one or more other races					
	White; Black or African American	White; American Indian and Alaska Native	White; Asian	Black or African American; American Indian and Alaska Native	White	Black or African American	American Indian and Alaska Native	Asian	Native Hawaiian and Other Pacific Islander	Some other race
PLACE AND COUNTY SUBDIVISION—Con.										
West Mifflin borough, Allegheny County	84	16	27	14	20 299	2 110	71	95	15	84
Westmont borough, Cambria County	2	6	8	-	5 418	25	17	80	3	16
West Nantmeal township, Chester County	1	9	4	-	2 005	16	9	10	-	15
West Newton borough, Westmoreland County	8	14	1	-	3 031	43	19	9	2	5
West Norriton township, Montgomery County	63	14	22	5	13 468	1 001	38	446	11	106
West Norriton CDP, Montgomery County	63	14	22	5	13 468	1 001	38	446	11	106
West Nottingham township, Chester County	7	5	1	-	2 520	59	15	10	-	59
Westover borough, Clearfield County	-	1	2	-	456	-	1	4	-	-
West Penn township, Schuylkill County	-	7	4	-	3 819	8	10	13	-	16
West Pennsboro township, Cumberland County	5	3	11	-	5 217	21	11	29	2	7
West Perry township, Snyder County	1	-	-	-	1 034	3	-	1	-	1
West Pikeland township, Chester County	3	3	5	-	3 425	47	4	73	1	14
West Pike Run township, Washington County	9	8	4	2	1 831	87	18	11	1	-
West Pittston borough, Luzerne County	6	7	1	-	5 058	13	11	3	-	7
West Pottsgrove township, Montgomery County	43	9	1	1	3 468	319	17	33	1	40
West Providence township, Bedford County	3	3	-	-	3 303	19	9	8	6	5
West Reading borough, Berks County	22	1	3	4	3 669	191	15	67	1	166
West Rockhill township, Bucks County	7	2	6	-	4 178	30	8	26	3	8
West Sadsbury township, Chester County	4	3	2	-	2 298	131	8	9	3	13
West St. Clair township, Bedford County	1	13	-	-	1 630	1	16	3	-	12
West Salem township, Mercer County	9	10	2	-	3 547	19	14	5	1	1
West Shenango township, Crawford County	-	2	-	-	541	-	2	-	-	-
West Sunbury borough, Butler County	-	-	-	-	104	-	-	-	-	-
West Taylor township, Cambria County	1	-	1	1	832	29	3	1	-	1
Westtown township, Chester County	10	6	17	3	9 777	291	22	269	3	55
West View borough, Allegheny County	13	11	14	1	7 147	86	17	57	1	22
West Vincent township, Chester County	2	6	8	-	3 122	25	14	32	3	5
West Wheatfield township, Indiana County	1	4	-	-	2 365	3	6	4	-	2
West Whiteland township, Chester County	50	27	27	6	14 870	959	75	649	14	103
West Wyoming borough, Luzerne County	2	2	1	-	2 823	7	3	4	2	4
West Wyomissing CDP, Berks County	14	5	4	1	2 920	57	8	26	7	50
West York borough, York County	36	7	7	5	4 107	167	26	19	-	73
Wetmore township, McKean County	-	3	-	-	1 717	1	3	-	1	2
Wharton township, Fayette County	4	3	5	-	4 125	9	4	11	3	11
Wharton township, Potter County	-	3	-	-	90	-	4	-	-	-
Wheatfield township, Perry County	7	6	-	-	3 315	12	8	7	-	2
Wheatland borough, Mercer County	1	5	7	-	656	91	5	8	-	1
Whitaker borough, Allegheny County	8	-	-	-	1 263	76	1	-	-	9
White township, Beaver County	7	3	2	-	1 269	155	11	9	4	8
White township, Cambria County	-	1	-	-	786	7	1	16	-	5
White township, Indiana County	38	17	27	5	13 326	395	38	330	2	64
White Deer township, Union County	5	19	6	-	4 226	31	19	16	-	14
Whitehall borough, Allegheny County	19	12	12	4	14 050	234	22	153	10	88
Whitehall township, Lehigh County	51	30	44	2	22 793	763	70	979	23	574
White Haven borough, Luzerne County	-	2	-	-	1 166	-	3	15	-	1
Whiteley township, Greene County	-	3	2	-	748	1	7	3	-	-
Whitemarsh township, Montgomery County	21	8	34	3	15 673	403	24	663	2	51
White Oak borough, Allegheny County	11	5	9	-	8 234	172	6	41	3	19
Whitfield CDP, Berks County	1	5	2	-	2 856	17	5	62	3	23
Whitpain township, Montgomery County	21	16	45	6	16 144	925	59	1 524	1	91
Wickerham Manor-Fisher CDP, Washington County	2	1	-	1	1 738	29	2	6	3	11
Wiconisco township, Dauphin County	1	1	-	1	1 157	6	7	5	-	-
Wilburton Number One CDP, Columbia County	-	-	1	-	248	-	-	1	-	-
Wilburton Number Two CDP, Columbia County	-	-	-	-	76	-	-	-	-	1
Wilkes-Barre city, Luzerne County	215	46	63	26	40 240	2 493	161	423	34	324
Wilkes-Barre township, Luzerne County	2	6	6	1	3 024	86	14	130	-	8
Wilkes-Barre Township CDP, Luzerne County	2	6	6	1	3 024	86	14	130	-	8
Wilkins township, Allegheny County	17	13	15	-	6 478	328	25	132	7	24
Wilkinsburg borough, Allegheny County	158	21	26	101	5 912	13 152	262	211	23	183
Wilkins Township CDP, Allegheny County	17	13	15	-	6 478	328	25	132	7	24
Williams township, Dauphin County	1	3	4	-	1 127	3	6	4	-	5
Williams township, Northampton County	6	9	8	-	4 383	42	11	53	3	17
Williamsburg borough, Blair County	2	2	2	-	1 340	3	4	4	-	3
Williamsport city, Lycoming County	301	81	33	12	26 327	4 271	228	222	12	223
Williamstown borough, Dauphin County	4	3	-	-	1 426	6	4	3	-	1
Willistown township, Chester County	3	7	9	2	9 618	225	15	139	10	34
Willow Grove CDP, Montgomery County	49	26	35	16	14 536	1 169	67	547	13	122
Willow Street CDP, Lancaster County	6	10	3	-	7 161	35	13	41	1	40
Wilmerding borough, Allegheny County	18	2	4	5	1 987	162	11	11	1	10
Wilmington township, Lawrence County	6	-	2	-	2 748	14	1	3	-	4
Wilmington township, Mercer County	6	2	1	-	1 098	7	2	5	2	-
Wilmore borough, Cambria County	-	-	-	-	252	-	-	-	-	-
Wilmot township, Bradford County	-	7	-	1	1 164	5	9	3	1	4
Wilson borough, Northampton County	34	36	12	-	7 323	182	44	136	9	114
Windber borough, Somerset County	5	3	3	-	4 380	5	6	7	4	9
Wind Gap borough, Northampton County	3	5	4	-	2 761	20	7	24	-	21
Windham township, Bradford County	1	2	1	-	962	2	4	3	-	2
Windham township, Wyoming County	1	1	-	-	820	6	7	4	1	1
Windsor township, Berks County	2	2	-	-	2 361	17	4	3	1	25
Windsor borough, York County	-	4	2	-	1 318	7	5	5	-	2
Windsor township, York County	20	13	11	-	12 629	72	26	92	7	57
Winfield township, Butler County	4	2	1	-	3 563	10	8	4	1	10
Winslow township, Jefferson County	-	2	-	-	2 579	2	6	5	-	1
Winterstown borough, York County	2	-	-	-	545	3	-	-	-	-
Wolf township, Lycoming County	1	5	-	-	2 694	8	7	4	-	4
Wolf Creek township, Mercer County	6	-	1	-	715	8	4	12	1	1

Table 6. **Population for Selected Categories of Race: 2000**—Con.

[For information on confidentiality protection, nonsampling error, and definitions, see text]

State County Place and County Subdivision	Selected combinations of two races				Race alone or in combination with one or more other races					
	White; Black or African American	White; American Indian and Alaska Native	White; Asian	Black or African American; American Indian and Alaska Native	White	Black or African American	American Indian and Alaska Native	Asian	Native Hawaiian and Other Pacific Islander	Some other race
PLACE AND COUNTY SUBDIVISION—Con.										
Wolfdale CDP, Washington County	11	1	2	5	2 822	53	9	8	1	13
Womelsdorf borough, Berks County	1	3	-	-	2 516	22	3	37	1	33
Wood township, Huntingdon County	-	2	-	-	710	-	3	-	-	2
Woodbourne CDP, Bucks County	2	6	16	1	3 321	71	9	132	1	16
Woodbury borough, Bedford County	-	2	-	-	268	-	3	-	-	-
Woodbury township, Bedford County	1	1	1	-	1 166	1	4	15	-	15
Woodbury township, Blair County	2	6	1	-	1 611	25	7	2	-	1
Woodcock borough, Crawford County	-	-	-	-	143	-	-	-	-	3
Woodcock township, Crawford County	8	6	-	-	2 934	38	13	2	-	5
Woodland Heights CDP, Venango County	2	3	1	-	1 375	8	8	9	-	11
Woodlyn CDP, Delaware County	33	21	12	6	8 927	976	50	134	12	71
Woodside CDP, Bucks County	4	7	1	-	2 405	53	9	116	-	11
Woodward CDP, Centre County	-	-	-	-	125	-	-	-	-	1
Woodward township, Clearfield County	1	1	-	-	2 414	956	5	13	-	165
Woodward township, Clinton County	-	9	1	-	2 281	-	11	13	1	7
Woodward township, Lycoming County	5	3	3	-	2 369	23	8	7	1	4
Worcester township, Montgomery County	13	9	19	1	7 229	200	14	376	9	29
Wormleysburg borough, Cumberland County	14	-	7	-	2 446	51	5	122	2	31
Worth township, Butler County	-	2	1	-	1 319	-	2	8	-	13
Worth township, Centre County	-	2	-	-	823	-	3	2	2	9
Worth township, Mercer County	-	1	-	-	827	2	3	1	2	-
Worthington borough, Armstrong County	1	-	-	-	774	3	-	1	-	3
Worthville borough, Jefferson County	-	-	-	-	85	4	4	-	-	-
Wright township, Luzerne County	6	5	13	-	5 431	41	9	127	1	18
Wrightstown township, Bucks County	3	-	7	-	2 768	28	2	51	-	8
Wrightsville borough, York County	4	6	-	-	2 192	15	8	8	-	24
Wyalusing borough, Bradford County	-	-	-	-	557	2	5	-	-	2
Wyalusing township, Bradford County	3	10	5	-	1 329	5	18	8	1	13
Wyncote CDP, Montgomery County	4	1	9	-	2 752	248	4	47	3	9
Wyndmoor CDP, Montgomery County	23	1	10	1	4 569	906	18	137	-	33
Wyoming borough, Luzerne County	2	3	-	-	3 211	4	3	2	1	6
Wyomissing borough, Berks County	10	9	19	1	8 200	144	17	191	14	100
Wyomissing Hills borough, Berks County	4	-	2	-	2 419	26	9	101	1	37
Wysox township, Bradford County	1	7	3	-	1 729	6	20	14	-	11
Yardley borough, Bucks County	13	6	1	2	2 363	103	11	33	1	17
Yatesville borough, Luzerne County	-	-	-	-	648	1	-	-	-	1
Yeadon borough, Delaware County	62	9	6	48	1 939	9 731	104	141	16	113
Yeagertown CDP, Mifflin County	4	1	-	-	1 022	8	1	3	-	6
Yoe borough, York County	8	12	2	1	993	25	17	9	-	11
York city, York County	678	88	56	65	25 647	11 269	416	738	71	4 386
York township, York County	35	32	35	1	22 839	412	70	345	18	144
Yorkana borough, York County	-	-	-	-	239	-	-	-	-	-
York Haven borough, York County	3	9	5	-	794	9	12	10	-	1
York Springs borough, Adams County	2	-	-	-	546	4	-	7	-	19
Young township, Indiana County	-	6	-	-	1 731	8	10	1	-	2
Young township, Jefferson County	-	1	-	-	1 794	1	3	2	1	2
Youngstown borough, Westmoreland County	-	-	-	-	398	-	2	-	-	-
Youngsville borough, Warren County	-	-	-	-	1 823	3	7	1	-	8
Youngwood borough, Westmoreland County	1	7	2	-	3 638	483	17	9	-	1
Zelienople borough, Butler County	9	14	5	-	4 069	26	17	32	1	11
Zerbe township, Northumberland County	1	4	11	-	2 011	4	5	14	-	3
Zion CDP, Centre County	1	5	3	-	2 044	3	6	6	-	4

Table 7. **Households and Families: 2000**

[For information on confidentiality protection, nonsampling error, and definitions, see text]

State County County Subdivision Place	Total households	Family households: Total: Number	Family households: Total: Percent with own children under 18 years	Family households: Married-couple family: Number	Family households: Married-couple family: Percent with own children under 18 years	Family households: Female householder, no husband present: Number	Family households: Female householder, no husband present: Percent with own children under 18 years	Nonfamily households: Total	Nonfamily households: Householder living alone: Total	Nonfamily households: Householder living alone: 65 years and over	Average size: Households	Average size: Families
The State	**4 777 003**	**3 208 388**	**44.6**	**2 467 673**	**42.3**	**554 693**	**53.7**	**1 568 615**	**1 320 941**	**555 374**	**2.48**	**3.04**
Adams County	33 652	24 777	45.8	20 551	42.9	2 876	59.4	8 875	7 158	3 112	2.61	3.02
Abbottstown borough	323	255	55.3	208	51.0	33	75.8	68	50	22	2.80	3.15
Arendtsville borough	329	242	53.3	195	49.2	27	77.8	87	75	43	2.58	3.01
Bendersville borough	202	157	49.7	131	45.0	19	78.9	45	35	21	2.85	3.21
Berwick township	677	513	41.9	446	39.0	41	56.1	164	127	51	2.59	2.95
Biglerville borough	443	300	46.3	235	43.8	43	60.5	143	112	58	2.49	3.00
Bonneauville borough	494	384	51.8	305	47.5	61	65.6	110	86	28	2.79	3.13
Butler township	979	784	41.1	673	40.4	73	42.5	195	147	64	2.74	3.01
Carroll Valley borough	1 176	953	53.7	846	51.7	66	71.2	223	165	47	2.80	3.08
Conewago township	2 128	1 655	47.1	1 402	45.7	176	48.9	473	369	156	2.68	3.03
Midway CDP	904	646	47.7	529	45.9	84	48.8	258	198	82	2.57	3.02
Cumberland township	2 231	1 588	38.0	1 332	34.5	191	55.5	643	556	275	2.38	2.83
East Berlin borough	557	387	49.1	312	46.2	58	63.8	170	145	64	2.45	2.95
Fairfield borough	232	140	42.9	117	36.8	17	64.7	92	85	49	2.09	2.67
Franklin township	1 651	1 265	43.2	1 069	41.1	122	50.8	386	311	116	2.67	3.05
Cashtown-McKnightstown CDP	289	223	39.0	190	38.9	27	48.1	66	60	30	2.61	3.03
Freedom township	328	248	38.7	224	37.9	18	44.4	80	59	17	2.57	2.97
Germany township	773	660	47.6	560	47.0	62	50.0	113	92	47	2.93	3.16
Gettysburg borough	2 541	1 231	46.4	829	35.8	319	68.0	1 310	1 080	425	2.17	2.94
Hamilton township	740	591	43.5	526	43.0	42	47.6	149	116	50	2.76	3.09
Hamiltonban township	827	622	41.2	508	39.6	72	45.8	205	157	69	2.60	2.97
Orrtanna CDP (part)	63	47	36.2	38	28.9	7	71.4	16	12	6	2.35	2.68
Highland township	317	244	40.2	210	38.6	17	35.3	73	59	25	2.60	2.98
Orrtanna CDP (part)	6	5	40.0	3	66.7	2	-	1	1	-	3.50	4.00
Huntington township	831	632	44.8	545	42.8	56	60.7	199	146	60	2.69	3.06
Latimore township	914	732	43.7	653	43.8	49	40.8	182	145	62	2.76	3.09
Lake Meade CDP (part)	139	118	41.5	108	39.8	4	50.0	21	18	10	2.77	2.98
Liberty township	407	326	42.6	278	40.6	26	46.2	81	66	28	2.61	2.89
Littlestown borough	1 586	1 113	51.1	846	45.7	201	70.1	473	393	167	2.49	2.95
McSherrystown borough	1 175	727	46.9	537	41.5	138	58.7	448	376	181	2.27	2.86
Menallen township	1 077	819	45.4	692	43.9	78	55.1	258	204	78	2.73	3.12
Bendersville Station-Aspers CDP	108	82	41.5	59	39.0	18	50.0	26	19	12	3.00	3.39
Mount Joy township	1 191	943	41.5	796	37.9	101	59.4	248	202	88	2.62	2.93
Lake Heritage CDP (part)	246	194	40.7	161	32.9	28	85.7	52	44	16	2.48	2.77
Mount Pleasant township	1 616	1 259	46.9	1 060	44.4	109	58.7	357	284	120	2.74	3.08
Lake Heritage CDP (part)	127	106	46.2	98	43.9	3	66.7	21	18	10	2.60	2.85
New Oxford borough	678	449	49.9	319	42.0	88	72.7	229	188	68	2.50	3.05
Oxford township	1 694	1 233	46.3	1 016	43.4	141	56.7	461	394	251	2.62	3.07
Reading township	1 803	1 456	51.5	1 222	48.4	160	66.9	347	264	93	2.83	3.13
Hampton CDP	222	172	58.1	135	53.3	30	76.7	50	40	11	2.82	3.18
Lake Meade CDP (part)	514	425	48.9	377	46.9	30	63.3	89	68	24	2.82	3.09
Straban township	1 687	1 233	42.1	1 034	39.8	131	54.2	454	369	186	2.55	2.97
Lake Heritage CDP (part)	72	57	40.4	52	42.3	3	33.3	15	11	4	2.71	3.05
Tyrone township	785	616	47.9	533	46.7	51	58.8	169	118	31	2.88	3.22
Union township	1 074	891	45.2	792	42.7	71	60.6	183	143	55	2.78	3.02
York Springs borough	186	129	59.7	100	60.0	19	68.4	57	40	17	2.87	3.42
Allegheny County	537 150	332 237	42.6	247 549	40.3	66 541	51.9	204 913	175 738	70 829	2.31	2.96
Aleppo township	483	298	36.6	242	35.1	45	44.4	185	166	59	2.15	2.78
Aspinwall borough	1 499	728	38.5	574	37.3	127	44.9	771	690	238	1.97	2.84
Avalon borough	2 629	1 283	40.4	910	37.1	306	47.7	1 346	1 194	560	1.99	2.83
Baldwin borough	8 193	5 776	38.7	4 646	37.6	858	45.5	2 417	2 159	1 126	2.41	2.92
Baldwin township	869	638	39.0	533	40.2	86	37.2	231	207	86	2.50	2.98
Bell Acres borough	520	413	40.4	368	40.5	31	48.4	107	98	53	2.66	3.04
Bellevue borough	4 389	1 954	44.4	1 344	42.0	481	50.5	2 435	2 109	589	1.97	2.92
Ben Avon borough	784	513	48.9	407	48.9	91	49.5	271	224	66	2.43	3.05
Ben Avon Heights borough	138	118	47.5	108	48.1	3	66.7	20	19	11	2.84	3.12
Bethel Park borough	13 362	9 539	42.4	8 286	42.6	963	42.8	3 823	3 483	1 606	2.48	3.01
Blawnox borough	858	373	35.9	252	31.7	88	47.7	485	440	164	1.81	2.68
Brackenridge borough	1 507	932	39.8	661	37.8	205	43.9	575	515	260	2.28	2.91
Braddock borough	1 161	696	50.0	248	38.3	369	61.0	465	429	216	2.47	3.24
Braddock Hills borough	1 020	513	39.2	339	33.3	134	60.4	507	477	281	1.94	2.76
Bradfordwoods borough	464	374	32.6	351	32.2	19	42.1	90	81	26	2.48	2.80
Brentwood borough	4 658	2 763	44.0	2 079	42.9	521	48.2	1 895	1 671	668	2.24	2.95
Bridgeville borough	2 539	1 445	36.6	1 108	33.9	257	47.1	1 094	1 004	544	2.09	2.81
Carnegie borough	3 967	2 134	42.1	1 484	38.1	525	53.9	1 833	1 604	725	2.10	2.86
Castle Shannon borough	3 859	2 287	39.2	1 747	38.5	413	43.3	1 572	1 354	483	2.20	2.88
Chalfant borough	407	234	37.6	164	34.8	45	44.4	173	154	58	2.14	2.85
Cheswick borough	853	590	31.4	478	29.5	82	36.6	263	242	147	2.22	2.71
Churchill borough	1 519	1 136	31.7	1 021	32.0	86	30.2	383	333	164	2.34	2.73
Clairton city	3 710	2 205	39.8	1 273	32.4	734	52.9	1 505	1 350	688	2.25	2.92
Collier township	2 224	1 547	33.9	1 289	34.4	190	28.4	677	610	359	2.36	2.87
Coraopolis borough	2 880	1 552	39.7	1 093	36.0	340	51.8	1 328	1 161	553	2.10	2.85
Crafton borough	3 079	1 612	47.5	1 176	44.0	326	58.0	1 467	1 239	439	2.17	3.01
Crescent township	886	658	43.9	547	42.2	86	53.5	228	188	84	2.60	3.05
Dormont borough	4 089	2 313	44.4	1 700	45.6	477	42.8	1 776	1 473	445	2.27	3.05
Dravosburg borough	948	563	38.0	446	35.7	91	47.3	385	349	176	2.13	2.77
Duquesne city	3 179	1 854	48.1	819	30.6	866	67.4	1 325	1 182	592	2.28	3.00
East Deer township	606	350	40.6	251	39.8	73	35.6	256	225	100	2.16	2.82
East McKeesport borough	1 078	636	38.5	457	36.5	134	44.0	442	402	187	2.17	2.87
East Pittsburgh borough	936	496	53.2	259	42.5	204	68.1	440	409	173	2.14	2.97
Edgewood borough	1 639	824	38.8	644	35.7	137	49.6	815	662	163	1.99	2.75
Edgeworth borough	644	510	47.5	452	45.1	50	68.0	134	127	73	2.69	3.10
Elizabeth borough	681	423	43.3	304	38.5	81	58.0	258	225	121	2.34	2.98
Elizabeth township	5 467	4 105	37.7	3 419	36.4	499	44.9	1 362	1 213	629	2.50	2.92
Emsworth borough	1 153	642	43.6	490	41.2	115	53.0	511	446	126	2.17	2.94
Etna borough	1 749	981	47.5	668	44.9	240	52.5	768	674	276	2.22	3.01
Fawn township	985	751	39.1	645	38.4	71	47.9	234	203	99	2.53	2.93
Findlay township	2 028	1 461	48.5	1 189	46.8	197	53.8	567	484	166	2.53	3.03
Imperial-Enlow CDP (part)	800	579	53.5	435	51.5	109	58.7	221	193	88	2.56	3.07
Forest Hills borough	3 050	1 976	37.0	1 626	36.9	271	38.4	1 074	940	381	2.24	2.82
Forward township	1 485	1 091	38.0	878	37.8	159	39.0	394	330	161	2.53	2.98
Fox Chapel borough	1 875	1 600	48.9	1 499	48.7	70	60.0	275	249	133	2.89	3.18

Table 7. **Households and Families: 2000**—Con.

[For information on confidentiality protection, nonsampling error, and definitions, see text]

State County County Subdivision Place	Total households	Family households: Total: Number	Family households: Total: Percent with own children under 18 years	Family households: Married-couple family: Number	Family households: Married-couple family: Percent with own children under 18 years	Family households: Female householder, no husband present: Number	Family households: Female householder, no husband present: Percent with own children under 18 years	Nonfamily households: Total	Nonfamily households: Householder living alone: Total	Nonfamily households: Householder living alone: 65 years and over	Average size: Households	Average size: Families
Allegheny County—Con.												
Franklin Park borough	3 866	3 284	53.2	3 017	53.1	189	58.7	582	511	204	2.93	3.23
Frazer township	527	383	32.9	333	31.2	32	43.8	144	126	51	2.44	2.88
Glassport borough	2 187	1 356	38.2	924	34.5	333	45.6	831	734	386	2.27	2.87
Glenfield borough	90	60	50.0	47	46.8	11	63.6	30	27	13	2.62	3.30
Green Tree borough	1 974	1 383	34.6	1 186	35.1	134	29.1	591	518	231	2.39	2.89
Hampton township	6 253	4 899	49.2	4 304	49.0	443	51.9	1 354	1 176	455	2.76	3.18
Hampton Township CDP	6 253	4 899	49.2	4 304	49.0	443	51.9	1 354	1 176	455	2.76	3.18
Harmar township	1 522	882	34.1	695	31.1	139	44.6	640	564	210	2.09	2.75
Harrison township	4 796	3 126	39.8	2 320	36.0	634	52.5	1 670	1 518	811	2.27	2.83
Harrison Township CDP	4 796	3 126	39.8	2 320	36.0	634	52.5	1 670	1 518	811	2.27	2.83
Haysville borough	36	22	36.4	15	26.7	5	60.0	14	10	5	2.17	2.68
Heidelberg borough	571	331	36.3	243	35.4	69	36.2	240	203	96	2.15	2.79
Homestead borough	1 607	843	46.5	374	37.7	392	57.4	764	683	311	2.16	2.99
Indiana township	2 347	1 829	48.8	1 548	48.4	199	55.8	518	438	204	2.74	3.14
Ingram borough	1 565	972	46.3	717	45.2	195	48.2	593	518	192	2.33	3.01
Jefferson Hills borough	3 781	2 688	44.6	2 270	44.9	315	42.5	1 093	933	390	2.51	3.04
Kennedy township	2 917	2 190	36.8	1 827	38.0	265	30.6	727	668	379	2.49	2.93
Kennedy Township CDP	2 917	2 190	36.8	1 827	38.0	265	30.6	727	668	379	2.49	2.93
Kilbuck township	310	217	38.2	196	37.2	13	38.5	93	79	37	2.33	2.81
Leet township	569	453	45.3	385	44.4	46	54.3	116	101	46	2.70	3.08
Leetsdale borough	576	341	39.9	240	34.2	81	54.3	235	219	123	2.14	2.80
Liberty borough	1 125	768	39.6	599	38.6	136	44.1	357	321	181	2.35	2.89
Lincoln borough	484	359	33.4	302	31.8	43	39.5	125	107	45	2.52	2.94
McCandless township	11 159	7 921	45.3	7 007	44.9	684	49.6	3 238	2 792	995	2.49	3.02
McCandless Township CDP	11 159	7 921	45.3	7 007	44.9	684	49.6	3 238	2 792	995	2.49	3.02
McDonald borough (part)	171	124	38.7	96	36.5	20	55.0	47	44	27	2.40	2.87
McKeesport city	9 655	5 973	46.2	3 349	37.2	2 119	60.3	3 682	3 277	1 519	2.35	3.01
McKees Rocks borough	2 905	1 654	45.7	853	36.0	618	58.7	1 251	1 098	500	2.24	2.96
Marshall township	1 944	1 676	59.4	1 544	60.3	98	50.0	268	231	90	3.08	3.37
Millvale borough	1 839	960	51.4	600	46.2	265	64.9	879	765	265	2.16	2.96
Moon township	8 445	5 772	45.7	4 970	45.1	600	51.0	2 673	2 266	568	2.44	2.99
Carnot-Moon CDP	4 327	2 543	40.9	2 087	38.8	334	52.7	1 784	1 495	327	2.19	2.85
Mount Lebanon township	13 610	9 023	47.2	7 795	46.8	979	52.5	4 587	4 171	1 837	2.37	3.00
Mount Lebanon CDP	13 610	9 023	47.2	7 795	46.8	979	52.5	4 587	4 171	1 837	2.37	3.00
Mount Oliver borough	1 681	984	48.2	569	42.9	308	58.4	697	571	209	2.36	3.04
Munhall borough	5 364	3 239	40.6	2 332	39.0	718	45.8	2 125	1 915	1 036	2.25	2.95
Municipality of Monroeville borough	12 376	8 044	39.7	6 518	38.1	1 201	49.3	4 332	3 816	1 500	2.30	2.89
Neville township	624	314	40.4	217	35.9	70	50.0	310	273	114	1.97	2.75
North Braddock borough	2 631	1 681	44.7	920	38.7	604	54.5	950	837	410	2.43	3.06
North Fayette township	5 004	3 350	49.7	2 732	48.3	458	57.0	1 654	1 352	287	2.43	3.00
Imperial-Enlow CDP (part)	618	401	45.9	288	43.8	81	45.7	217	186	64	2.36	2.94
Sturgeon-Noblestown CDP (part)	455	357	54.1	303	54.5	35	51.4	98	81	35	2.67	3.04
North Versailles township	4 933	3 101	37.1	2 206	32.3	688	50.3	1 832	1 612	704	2.23	2.82
North Versailles CDP	4 933	3 101	37.1	2 206	32.3	688	50.3	1 832	1 612	704	2.23	2.82
Oakdale borough	604	446	38.8	375	39.5	53	37.7	158	137	58	2.57	3.04
Oakmont borough	3 118	1 710	39.6	1 350	37.5	282	47.9	1 408	1 239	565	2.08	2.84
O'Hara township	3 248	2 537	44.5	2 191	44.8	272	43.4	711	647	326	2.64	3.05
O'Hara Township CDP	3 248	2 537	44.5	2 191	44.8	272	43.4	711	647	326	2.64	3.05
Ohio township	1 106	879	46.5	797	46.5	58	51.7	227	176	56	2.70	3.06
Osborne borough	216	168	47.6	145	45.5	16	50.0	48	42	21	2.61	2.97
Penn Hills township	19 490	13 277	38.7	9 955	36.0	2 635	48.6	6 213	5 502	2 579	2.38	2.91
Penn Hills CDP	19 490	13 277	38.7	9 955	36.0	2 635	48.6	6 213	5 502	2 579	2.38	2.91
Pennsbury Village borough	491	152	35.5	104	25.0	41	61.0	339	304	25	1.50	2.32
Pine township	2 411	2 120	58.7	1 982	59.4	97	49.5	291	253	107	3.14	3.40
Pitcairn borough	1 675	912	45.4	601	40.8	231	57.6	763	659	245	2.20	2.98
Pittsburgh city	143 739	74 104	42.5	44 776	36.6	23 683	54.6	69 635	56 562	19 716	2.17	2.95
Pleasant Hills borough	3 422	2 405	40.2	2 097	40.5	241	38.6	1 017	919	519	2.42	2.96
Plum borough	10 270	7 691	45.6	6 530	45.0	869	50.7	2 579	2 208	884	2.60	3.06
Port Vue borough	1 826	1 195	37.8	883	35.3	230	39.6	631	570	326	2.30	2.87
Rankin borough	1 002	603	55.9	205	39.0	346	68.5	399	374	169	2.30	3.02
Reserve township	1 547	1 087	42.0	878	42.8	147	40.1	460	388	183	2.49	3.02
Reserve Township CDP	1 547	1 087	42.0	878	42.8	147	40.1	460	388	183	2.49	3.02
Richland township	3 353	2 492	51.2	2 178	51.1	242	54.1	861	775	397	2.67	3.18
Robinson township	4 828	3 314	43.8	2 809	43.5	370	51.1	1 514	1 303	379	2.45	3.01
Robinson Township CDP	4 828	3 314	43.8	2 809	43.5	370	51.1	1 514	1 303	379	2.45	3.01
Ross township	13 892	8 811	38.3	7 417	38.2	1 034	41.2	5 081	4 418	1 876	2.26	2.89
Ross Township CDP	13 892	8 811	38.3	7 417	38.2	1 034	41.2	5 081	4 418	1 876	2.26	2.89
Rosslyn Farms borough	185	145	38.6	132	40.2	7	28.6	40	31	11	2.51	2.84
Scott township	7 835	4 582	38.4	3 782	37.1	598	47.7	3 253	2 887	1 151	2.14	2.83
Scott Township CDP	7 835	4 582	38.4	3 782	37.1	598	47.7	3 253	2 887	1 151	2.14	2.83
Sewickley borough	1 891	1 000	41.7	753	39.8	200	50.5	891	819	348	2.05	2.87
Sewickley Heights borough	336	274	36.1	252	35.3	16	50.0	62	54	23	2.56	2.87
Sewickley Hills borough	225	187	48.1	174	47.7	8	62.5	38	31	14	2.90	3.23
Shaler township	11 932	8 687	39.2	7 404	39.6	974	36.9	3 245	2 910	1 448	2.48	2.97
Shaler Township CDP	11 932	8 687	39.2	7 404	39.6	974	36.9	3 245	2 910	1 448	2.48	2.97
Sharpsburg borough	1 748	893	43.7	515	37.9	285	54.0	855	750	355	2.03	2.80
South Fayette township	4 704	3 087	47.1	2 614	46.5	350	48.9	1 617	1 397	501	2.39	3.01
Sturgeon-Noblestown CDP (part)	221	148	42.6	128	44.5	14	28.6	73	65	35	2.48	3.09
South Park township	5 422	4 028	47.5	3 360	46.6	514	55.1	1 394	1 186	343	2.63	3.09
South Park Township CDP	5 422	4 028	47.5	3 360	46.6	514	55.1	1 394	1 186	343	2.63	3.09
South Versailles township	151	107	33.6	82	29.3	17	47.1	44	40	22	2.32	2.81
Springdale borough	1 685	1 034	42.1	779	41.5	201	46.8	651	580	278	2.26	2.93
Springdale township	797	536	33.8	430	32.8	76	38.2	261	226	92	2.26	2.75
Stowe township	3 061	1 806	37.2	1 163	29.5	485	53.8	1 255	1 111	512	2.17	2.83
Stowe Township CDP	3 061	1 806	37.2	1 163	29.5	485	53.8	1 255	1 111	512	2.17	2.83
Swissvale borough	4 679	2 393	41.5	1 452	35.7	770	53.8	2 286	1 965	669	2.06	2.85
Tarentum borough	2 170	1 306	44.3	890	41.3	304	52.6	864	743	287	2.28	2.92
Thornburg borough	177	138	43.5	123	45.5	12	33.3	39	30	14	2.64	3.01
Trafford borough (part)	10	10	50.0	4	25.0	4	75.0	-	-	-	3.10	3.10
Turtle Creek borough	2 717	1 516	41.9	1 023	36.6	395	57.7	1 201	1 065	472	2.16	2.91
Upper St. Clair township	6 966	5 821	48.8	5 315	48.5	393	52.2	1 145	1 045	626	2.81	3.14
Upper St. Clair CDP	6 966	5 821	48.8	5 315	48.5	393	52.2	1 145	1 045	626	2.81	3.14
Verona borough	1 376	806	48.9	507	45.0	224	59.4	570	506	223	2.26	2.98
Versailles borough	852	442	36.2	330	34.5	84	44.0	410	358	207	2.02	2.80

Table 7. **Households and Families: 2000**—Con.

[For information on confidentiality protection, nonsampling error, and definitions, see text]

State County County Subdivision Place	Total households	Family households: Total: Number	Family households: Total: Percent with own children under 18 years	Family households: Married-couple family: Number	Family households: Married-couple family: Percent with own children under 18 years	Family households: Female householder, no husband present: Number	Family households: Female householder, no husband present: Percent with own children under 18 years	Nonfamily households: Total	Nonfamily households: Householder living alone: Total	Nonfamily households: Householder living alone: 65 years and over	Average size: Households	Average size: Families
Allegheny County—Con.												
Wall borough	324	198	36.9	132	34.8	44	43.2	126	114	49	2.24	2.84
West Deer township	4 378	3 348	45.8	2 816	46.0	380	43.4	1 030	893	416	2.62	3.04
Curtisville CDP	498	330	43.9	242	41.3	59	42.4	168	148	69	2.36	2.89
Russellton CDP	616	450	40.9	349	39.5	78	46.2	166	143	64	2.48	2.94
West Elizabeth borough	247	154	45.5	94	41.5	43	53.5	93	84	32	2.29	2.92
West Homestead borough	956	623	35.2	452	31.0	123	48.8	333	291	126	2.30	2.87
West Mifflin borough	9 509	6 475	39.3	4 810	36.1	1 306	51.7	3 034	2 762	1 456	2.35	2.89
West View borough	3 149	1 909	46.6	1 425	45.8	372	48.7	1 240	1 062	466	2.31	3.01
Whitaker borough	560	384	42.2	267	41.9	88	46.6	176	157	68	2.39	2.89
Whitehall borough	6 294	3 961	38.1	3 341	37.4	489	44.0	2 333	2 103	971	2.23	2.87
White Oak borough	3 678	2 391	34.5	1 946	34.8	350	31.1	1 287	1 161	637	2.25	2.84
Wilkins township	3 235	2 013	30.9	1 645	29.8	291	35.7	1 222	1 093	538	2.14	2.73
Wilkins Township CDP	3 235	2 013	30.9	1 645	29.8	291	35.7	1 222	1 093	538	2.14	2.73
Wilkinsburg borough	9 138	4 481	46.1	2 222	34.6	1 896	59.1	4 657	4 070	1 145	2.06	2.91
Wilmerding borough	1 032	510	43.3	318	38.7	145	53.1	522	470	213	2.05	2.88
Armstrong County	29 005	20 548	41.6	16 794	39.2	2 604	52.2	8 457	7 507	3 965	2.46	2.95
Apollo borough	762	468	46.8	322	43.2	116	54.3	294	263	129	2.29	2.92
Applewold borough	143	77	42.9	55	32.7	18	61.1	66	53	20	2.17	2.86
Atwood borough	42	34	47.1	29	51.7	4	25.0	8	8	3	2.67	3.06
Bethel township	501	379	41.7	328	39.0	37	59.5	122	105	41	2.57	2.99
Boggs township	348	291	44.7	245	42.4	24	62.5	57	53	31	2.79	3.08
Bradys Bend township	392	279	40.9	226	38.9	32	43.8	113	99	55	2.38	2.82
Burrell township	299	227	34.4	186	32.8	24	33.3	72	63	30	2.51	2.86
Cadogan township	175	111	33.3	88	30.7	18	44.4	64	58	46	2.23	2.80
Cowanshannock township	1 121	831	45.6	669	43.5	101	56.4	290	261	144	2.66	3.13
Dayton borough	229	151	45.0	125	42.4	18	55.6	78	73	39	2.37	2.97
East Franklin township	1 546	1 167	38.3	1 035	35.8	80	53.8	379	334	188	2.51	2.93
West Hills CDP	501	391	36.3	349	32.1	33	72.7	110	97	55	2.44	2.79
Elderton borough	145	107	41.1	86	37.2	10	70.0	38	36	15	2.42	2.82
Ford City borough	1 580	935	42.8	637	38.1	218	52.8	645	594	342	2.17	2.84
Ford Cliff borough	181	129	32.6	99	32.3	20	35.0	52	50	32	2.28	2.74
Freeport borough	878	532	44.0	392	40.3	106	55.7	346	320	180	2.23	2.94
Gilpin township	1 034	768	35.8	658	34.8	70	38.6	266	238	138	2.49	2.91
Hovey township	38	25	40.0	24	41.7	1	-	13	10	2	2.45	3.00
Kiskiminetas township	1 931	1 457	40.8	1 235	39.4	151	49.7	474	403	195	2.55	2.95
Orchard Hills CDP	837	621	41.9	495	39.0	88	53.4	216	179	88	2.55	2.95
Kittanning borough	2 032	1 118	47.6	745	42.4	302	58.6	914	822	394	2.19	2.96
Kittanning township	871	663	43.7	562	42.7	70	47.1	208	171	80	2.65	3.06
Leechburg borough	1 109	645	40.3	479	38.6	119	45.4	464	434	256	2.14	2.85
Madison township	362	259	44.0	227	42.7	17	35.3	103	94	50	2.60	3.12
Mahoning township	607	449	40.8	387	38.2	39	51.3	158	138	73	2.47	2.90
Manor township	1 752	1 254	38.4	1 062	36.5	130	44.6	498	441	242	2.40	2.87
Lenape Heights CDP	520	368	34.5	319	34.8	37	32.4	152	135	91	2.33	2.79
Manorville borough	180	107	43.9	89	42.7	12	41.7	73	61	28	2.23	2.93
North Apollo borough	583	430	43.3	333	40.8	75	52.0	153	140	89	2.45	2.89
North Buffalo township	1 151	889	41.7	763	39.1	83	56.6	262	231	119	2.54	2.92
Parker city	309	222	45.0	182	42.3	27	51.9	87	78	49	2.59	3.09
Parks township	1 108	794	40.4	653	39.5	94	39.4	314	262	125	2.47	2.92
North Vandergrift-Pleasant View CDP	555	387	41.3	300	40.7	57	36.8	168	142	73	2.41	2.89
Perry township	154	119	42.0	99	38.4	14	64.3	35	30	12	2.62	2.92
Pine township	202	143	45.5	112	42.0	19	47.4	59	53	29	2.47	2.94
Plumcreek township	877	679	39.5	586	37.4	59	54.2	198	165	69	2.53	2.88
Rayburn township	694	526	48.1	450	43.6	56	80.4	168	141	74	2.57	2.97
Redbank township	435	332	46.1	273	44.0	45	55.6	103	87	44	2.65	3.05
Rural Valley borough	382	267	35.6	210	29.5	45	60.0	115	102	57	2.33	2.80
South Bend township	468	375	41.1	318	39.3	35	57.1	93	84	30	2.68	3.02
South Bethlehem borough	194	131	39.7	115	36.5	8	62.5	63	61	34	2.29	2.84
South Buffalo township	1 013	808	38.7	720	39.6	53	32.1	205	176	93	2.74	3.11
Sugarcreek township	523	403	43.7	328	39.0	47	70.2	120	108	61	2.60	2.99
Valley township	262	210	41.4	178	38.2	21	61.9	52	45	22	2.60	2.91
Washington township	389	296	43.6	254	44.1	25	32.0	93	80	40	2.65	3.08
Wayne township	404	320	38.4	274	36.9	27	48.1	84	80	44	2.76	3.12
West Franklin township	748	575	42.6	491	41.3	57	54.4	173	146	70	2.59	2.96
West Kittanning borough	544	354	37.9	291	35.7	48	47.9	190	175	114	2.20	2.75
Worthington borough	307	212	42.5	174	39.1	29	58.6	95	81	37	2.43	2.91
Beaver County	72 576	50 521	41.1	39 581	38.7	8 266	51.8	22 055	19 543	9 536	2.44	2.96
Aliquippa city	5 124	3 179	39.4	1 827	31.4	1 106	53.3	1 945	1 791	878	2.27	2.92
Ambridge borough	3 595	1 967	42.4	1 172	36.9	609	55.3	1 628	1 432	664	2.14	2.88
Baden borough	1 900	1 201	35.5	939	32.2	199	47.2	699	630	345	2.20	2.78
Beaver borough	2 112	1 260	38.8	1 047	35.9	172	54.7	852	779	421	2.14	2.83
Beaver Falls city	3 798	2 261	45.2	1 389	38.7	725	56.3	1 537	1 340	636	2.31	3.00
Big Beaver borough	869	635	36.2	549	33.2	62	53.2	234	202	93	2.47	2.90
Bridgewater borough	335	210	36.2	149	34.2	45	37.8	125	106	50	2.21	2.71
Brighton township	2 783	2 192	41.9	1 952	41.4	179	46.9	591	540	291	2.63	3.02
Center township	4 270	3 319	40.1	2 811	40.2	371	42.0	951	831	342	2.61	3.00
Chippewa township	2 807	2 050	40.2	1 821	39.4	171	48.5	757	691	331	2.47	2.96
Conway borough	988	656	35.7	532	34.4	88	38.6	332	306	190	2.30	2.87
Darlington borough	122	79	44.3	63	41.3	14	50.0	43	39	20	2.45	3.14
Darlington township	782	571	39.9	457	38.3	77	40.3	211	188	85	2.52	2.95
Daugherty township	1 269	995	39.7	878	39.3	79	43.0	274	239	124	2.62	2.98
East Rochester borough	283	179	35.2	132	32.6	32	40.6	104	96	53	2.20	2.81
Eastvale borough	125	82	36.6	56	30.4	19	52.6	43	39	13	2.34	2.87
Economy borough	3 528	2 853	38.1	2 545	38.2	207	36.7	675	589	283	2.65	2.99
Ellwood City borough (part)	307	206	36.9	154	35.7	34	38.2	101	86	41	2.37	2.87
Fallston borough	126	87	43.7	70	37.1	10	70.0	39	31	21	2.44	2.93
Frankfort Springs borough	48	34	32.4	25	40.0	5	20.0	14	14	4	2.71	3.32
Franklin township	1 600	1 220	45.6	1 029	44.1	137	54.7	380	322	147	2.66	3.06
Freedom borough	687	470	47.7	302	45.0	127	52.8	217	185	71	2.56	3.09
Georgetown borough	67	53	43.4	47	44.7	2	-	14	11	8	2.72	3.11
Glasgow borough	27	17	29.4	12	33.3	2	-	10	7	5	2.33	2.88
Greene township	947	754	53.2	625	50.9	87	66.7	193	156	65	2.84	3.19
Hanover township	1 288	1 025	44.6	901	43.8	86	52.3	263	231	87	2.74	3.11

Table 7. **Households and Families: 2000**—Con.

[For information on confidentiality protection, nonsampling error, and definitions, see text]

State County County Subdivision Place	Total households	Family households: Total: Number	Family households: Total: Percent with own children under 18 years	Family households: Married-couple family: Number	Family households: Married-couple family: Percent with own children under 18 years	Family households: Female householder, no husband present: Number	Family households: Female householder, no husband present: Percent with own children under 18 years	Nonfamily households: Total	Nonfamily households: Householder living alone: Total	Nonfamily households: Householder living alone: 65 years and over	Average size: Households	Average size: Families
Beaver County—Con.												
Harmony township	1 439	992	34.4	805	33.9	133	39.8	447	406	277	2.33	2.84
Harmony Township CDP	1 439	992	34.4	805	33.9	133	39.8	447	406	277	2.33	2.84
Homewood borough	59	38	23.7	28	25.0	6	16.7	21	17	5	2.49	3.08
Hookstown borough	66	49	28.6	37	24.3	7	71.4	17	16	8	2.30	2.65
Hopewell township	5 446	3 926	37.6	3 213	36.2	549	45.7	1 520	1 382	731	2.41	2.88
Independence township	1 007	785	49.7	645	47.6	95	63.2	222	180	51	2.78	3.17
Industry borough	772	581	38.4	463	34.8	73	52.1	191	170	85	2.47	2.85
Koppel borough	373	247	30.8	179	30.7	52	32.7	126	113	67	2.29	2.83
Marion township	361	265	44.2	226	42.9	28	53.6	96	79	28	2.60	3.08
Midland borough	1 424	817	42.8	486	36.0	258	52.7	607	551	278	2.19	2.91
Monaca borough	2 709	1 743	41.7	1 290	37.0	345	58.6	966	871	508	2.31	2.93
New Brighton borough	2 740	1 715	51.8	1 086	44.9	504	65.7	1 025	886	381	2.37	2.99
New Galilee borough	174	120	40.0	93	38.7	18	33.3	54	51	25	2.39	2.91
New Sewickley township	2 736	2 094	39.7	1 779	38.2	220	46.4	642	535	228	2.59	2.97
North Sewickley township	2 238	1 758	41.0	1 508	39.8	174	52.3	480	411	214	2.69	3.06
Ohioville borough	1 371	1 095	42.8	916	43.1	124	37.9	276	236	126	2.70	3.04
Patterson township	1 261	890	42.2	737	39.8	112	58.9	371	341	170	2.40	2.91
Patterson Township CDP	1 261	890	42.2	737	39.8	112	58.9	371	341	170	2.40	2.91
Patterson Heights borough	256	200	38.0	177	36.7	16	56.3	56	51	24	2.62	3.02
Potter township	210	168	44.0	145	42.8	15	53.3	42	38	16	2.76	3.13
Pulaski township	726	472	46.6	325	41.2	111	62.2	254	216	102	2.31	2.84
Raccoon township	1 186	970	48.5	820	46.8	100	56.0	216	189	74	2.82	3.15
Rochester borough	1 732	971	45.7	646	41.5	254	57.5	761	648	254	2.22	2.97
Rochester township	1 213	885	38.6	729	38.0	113	41.6	328	281	143	2.53	3.00
Shippingport borough	89	63	46.0	49	42.9	12	66.7	26	23	10	2.66	3.21
South Beaver township	1 090	822	39.5	719	39.1	69	46.4	268	236	85	2.55	2.97
South Heights borough	239	146	38.4	110	38.2	20	45.0	93	79	27	2.27	2.91
Vanport township	775	422	23.5	338	20.7	71	35.2	353	341	215	1.87	2.55
West Mayfield borough	469	335	43.0	262	38.9	50	56.0	134	113	61	2.51	2.96
White township	628	397	45.3	286	38.1	92	64.1	231	202	75	2.28	2.86
Bedford County	19 768	14 493	41.8	12 206	39.9	1 532	50.8	5 275	4 649	2 279	2.50	2.95
Bedford borough	1 536	833	39.0	649	34.1	147	58.5	703	622	302	2.04	2.76
Bedford township	2 144	1 561	39.3	1 324	37.0	157	51.6	583	509	249	2.43	2.86
Bloomfield township	335	278	48.6	254	50.0	8	37.5	57	48	13	2.90	3.22
Broad Top township	708	523	43.2	414	41.1	63	42.9	185	165	75	2.57	2.98
Coaldale borough	57	43	51.2	29	48.3	7	57.1	14	11	5	2.56	2.86
Colerain township	435	356	38.5	306	36.6	24	37.5	79	60	35	2.64	2.87
Cumberland Valley township	596	449	36.3	397	34.5	29	48.3	147	134	63	2.51	2.91
East Providence township	742	547	43.5	444	41.4	60	43.3	195	169	78	2.50	2.93
East St. Clair township	1 198	895	47.5	738	45.4	110	60.0	303	264	99	2.61	3.04
Everett borough	876	516	46.9	381	40.2	105	69.5	360	337	160	2.15	2.79
Harrison township	385	297	40.1	258	37.2	23	52.2	88	78	41	2.55	2.91
Hopewell borough	90	51	52.9	43	51.2	7	57.1	39	36	22	2.47	3.39
Hopewell township	746	556	42.1	468	40.8	65	47.7	190	168	82	2.54	2.97
Hyndman borough	413	296	41.9	253	38.7	33	63.6	117	108	73	2.43	2.94
Juniata township	395	310	35.5	266	33.5	25	48.0	85	73	36	2.56	2.87
Kimmel township	624	468	39.3	404	39.1	41	29.3	156	132	59	2.58	2.99
King township	472	359	46.0	302	46.4	38	39.5	113	97	51	2.68	3.08
Liberty township	597	446	41.0	364	36.8	66	65.2	151	128	69	2.45	2.85
Lincoln township	142	112	41.1	102	41.2	6	50.0	30	26	10	2.68	3.04
Londonderry township	685	522	41.6	450	39.6	43	46.5	163	147	90	2.55	2.96
Mann township	191	142	39.4	117	39.3	13	15.4	49	43	14	2.52	2.94
Manns Choice borough	116	76	48.7	53	45.3	19	52.6	40	30	18	2.51	3.05
Monroe township	507	404	42.8	352	42.9	31	41.9	103	93	46	2.71	3.07
Napier township	843	648	38.0	573	37.3	44	45.5	195	174	73	2.53	2.92
New Paris borough	79	62	51.6	47	48.9	13	61.5	17	15	11	2.71	3.11
Pavia township	122	91	45.1	76	42.1	10	60.0	31	19	8	2.66	2.97
Pleasantville borough	83	59	45.8	48	45.8	7	28.6	24	23	9	2.54	3.15
Rainsburg borough	57	38	31.6	30	26.7	6	33.3	19	18	10	2.23	2.74
St. Clairsville borough	36	26	42.3	19	36.8	4	50.0	10	10	6	2.39	2.88
Saxton borough	357	214	45.8	142	37.3	51	58.8	143	132	80	2.24	2.84
Schellsburg borough	129	92	38.0	84	34.5	5	60.0	37	32	19	2.45	2.86
Snake Spring township	552	432	36.8	389	37.8	31	29.0	120	103	52	2.49	2.82
Southampton township	376	295	44.7	271	45.8	15	33.3	81	66	35	2.69	3.04
South Woodbury township	719	587	46.0	504	45.2	54	51.9	132	120	54	2.77	3.11
West Providence township	1 339	1 027	36.4	877	34.3	100	45.0	312	271	138	2.48	2.82
West St. Clair township	594	472	46.6	413	46.2	39	46.2	122	109	53	2.77	3.14
Woodbury borough	104	83	45.8	65	44.6	15	46.7	21	21	15	2.59	2.96
Woodbury township	388	327	50.2	300	51.0	18	38.9	61	58	26	3.09	3.45
Berks County	141 570	98 463	45.6	78 517	42.5	14 038	58.5	43 107	34 833	15 191	2.55	3.05
Adamstown borough (part)	1	1	-	1	-	-	(X)	-	-	-	2.00	2.00
Albany township	618	466	48.3	416	47.4	32	50.0	152	116	35	2.69	3.12
Alsace township	1 433	1 060	37.7	905	36.7	74	39.2	373	288	123	2.57	2.96
Amity township	3 219	2 511	48.3	2 188	47.3	216	55.6	708	550	204	2.75	3.12
Amity Gardens CDP	1 243	949	48.2	813	46.9	99	53.5	294	232	99	2.71	3.12
Bally borough	413	305	39.0	245	39.2	45	40.0	108	94	52	2.57	2.98
Bechtelsville borough	348	261	49.0	217	47.0	34	58.8	87	66	26	2.68	3.08
Bern township	1 903	1 484	34.9	1 338	33.9	108	41.7	419	335	168	2.55	2.89
Bernville borough	351	250	44.4	192	39.1	38	71.1	101	80	36	2.46	2.85
Bethel township	1 466	1 151	44.7	998	44.1	87	49.4	315	258	95	2.84	3.22
Birdsboro borough	1 854	1 380	55.2	1 130	53.8	163	58.9	474	399	177	2.73	3.18
Boyertown borough	1 805	1 025	42.5	801	36.8	153	62.1	780	677	349	2.17	2.87
Brecknock township	1 558	1 282	48.9	1 165	48.2	70	44.3	276	206	76	2.86	3.17
Caernarvon township	888	658	43.8	569	43.2	59	47.5	230	191	75	2.60	3.05
Centerport borough	129	93	39.8	77	39.0	7	42.9	36	23	4	2.53	2.88
Centre township	1 359	1 034	44.4	898	44.0	80	43.8	325	234	100	2.67	3.04
Colebrookdale township	1 994	1 529	43.1	1 284	41.7	160	49.4	465	391	181	2.64	3.03
Cumru township	5 941	3 807	37.6	3 241	34.8	405	53.3	2 134	1 713	740	2.27	2.81
Flying Hills CDP	592	333	33.6	272	27.9	46	63.0	259	203	44	2.01	2.55
District township	522	416	45.7	370	44.3	29	55.2	106	86	36	2.78	3.12
Douglass township	1 200	930	40.6	816	39.8	77	49.4	270	220	87	2.65	3.02
Earl township	1 156	896	42.6	779	42.4	64	39.1	260	214	74	2.63	2.97

Table 7. **Households and Families: 2000**—Con.

[For information on confidentiality protection, nonsampling error, and definitions, see text]

State County County Subdivision Place	Total households	Family households: Total: Number	Family households: Total: Percent with own children under 18 years	Family households: Married-couple family: Number	Family households: Married-couple family: Percent with own children under 18 years	Family households: Female householder, no husband present: Number	Family households: Female householder, no husband present: Percent with own children under 18 years	Nonfamily households: Total	Nonfamily households: Householder living alone: Total	Nonfamily households: Householder living alone: 65 years and over	Average size: Households	Average size: Families
Berks County—Con.												
Exeter township	7 934	6 058	45.5	5 210	44.7	595	49.4	1 876	1 531	617	2.64	3.03
Lorane CDP	1 160	864	42.6	746	41.8	81	49.4	296	248	132	2.58	3.01
Reiffton CDP	1 079	855	37.9	748	37.8	77	33.8	224	194	107	2.56	2.89
Fleetwood borough	1 584	1 125	47.0	964	45.0	117	59.8	459	362	175	2.53	3.00
Greenwich township	1 245	957	46.3	823	45.1	72	52.8	288	200	58	2.72	3.06
Hamburg borough	1 824	1 157	40.4	925	36.5	166	55.4	667	581	309	2.26	2.82
Heidelberg township	587	465	39.8	421	40.6	28	35.7	122	103	49	2.63	2.99
Hereford township	1 188	898	43.7	755	42.9	91	45.1	290	227	83	2.67	3.05
Jefferson township	580	445	43.1	393	41.5	29	51.7	135	104	47	2.77	3.16
Kenhorst borough	1 215	790	34.2	655	31.1	102	46.1	425	365	170	2.20	2.72
Kutztown borough	1 874	886	39.5	704	38.4	133	45.9	988	500	247	2.49	2.80
Laureldale borough	1 636	1 074	36.5	872	32.2	133	54.1	562	478	265	2.30	2.80
Leesport borough	695	500	50.8	391	46.5	73	67.1	195	156	61	2.60	3.01
Lenhartsville borough	78	48	37.5	42	33.3	6	66.7	30	22	11	2.22	2.73
Longswamp township	2 029	1 529	45.1	1 268	42.0	159	59.7	500	389	167	2.61	2.98
Lower Alsace township	1 881	1 250	40.8	1 046	38.7	140	50.0	631	522	266	2.38	2.92
Lower Heidelberg township	1 544	1 157	46.8	1 039	46.5	79	54.4	387	341	220	2.64	3.11
Lyons borough	203	134	43.3	96	38.5	27	59.3	69	44	9	2.48	2.81
Maidencreek township	2 276	1 884	52.7	1 651	53.0	151	51.0	392	281	96	2.88	3.15
Marion township	524	418	44.5	353	43.9	42	40.5	106	78	31	2.98	3.36
Maxatawny township	1 348	997	39.9	871	38.9	76	38.2	351	257	113	2.64	3.01
Mohnton borough	1 211	843	50.5	664	47.1	144	64.6	368	318	107	2.44	2.95
Mount Penn borough	1 278	830	46.5	644	42.2	143	60.1	448	378	175	2.35	2.93
Muhlenberg township	6 639	4 633	37.6	3 843	35.4	524	48.5	2 006	1 669	934	2.40	2.86
New Morgan borough	12	9	66.7	5	60.0	2	100.0	3	3	1	2.92	3.33
North Heidelberg township	474	388	42.3	352	41.5	22	40.9	86	65	24	2.80	3.09
Oley township	1 382	1 029	44.5	868	43.3	103	52.4	353	274	111	2.58	3.00
Ontelaunee township	516	348	31.3	293	29.4	30	33.3	168	130	60	2.36	2.81
Penn township	714	572	43.5	516	43.6	24	41.7	142	114	51	2.78	3.12
Perry township	973	746	38.5	652	37.0	59	40.7	227	173	76	2.59	2.93
Pike township	605	475	47.6	429	47.8	25	48.0	130	100	38	2.77	3.13
Reading city	30 113	18 423	55.0	10 349	47.5	6 084	66.7	11 690	9 538	3 720	2.63	3.33
Richmond township	1 416	957	42.0	817	38.4	84	63.1	459	364	124	2.47	2.99
Robeson township	2 488	1 965	46.5	1 756	46.1	117	53.8	523	399	162	2.76	3.11
Robesonia borough	830	577	48.5	474	45.8	72	62.5	253	216	114	2.43	2.94
Rockland township	1 330	1 096	47.8	990	47.1	52	42.3	234	161	55	2.83	3.10
Ruscombmanor township	1 378	1 104	44.3	993	45.3	63	25.4	274	224	97	2.71	3.05
St. Lawrence borough	757	517	46.0	415	40.2	68	64.7	240	199	89	2.39	2.90
Shillington borough	2 238	1 405	42.2	1 118	38.5	215	57.7	833	710	323	2.26	2.84
Shoemakersville borough	604	401	41.4	336	37.8	40	57.5	203	176	94	2.32	2.87
Sinking Spring borough	1 233	748	38.4	575	33.7	133	54.1	485	407	182	2.14	2.72
South Heidelberg township	1 947	1 517	44.6	1 374	44.1	93	55.9	430	344	133	2.64	3.00
Spring township	8 739	6 248	43.8	5 352	41.7	649	57.0	2 491	2 056	890	2.47	2.93
Spring Ridge CDP	370	252	29.8	227	27.3	23	52.2	118	104	41	2.12	2.59
West Wyomissing CDP	1 363	894	35.5	722	31.3	124	51.6	469	401	212	2.21	2.70
Whitfield CDP	1 095	901	43.4	833	43.2	46	43.5	194	165	96	2.68	2.98
Strausstown borough	139	90	44.4	73	43.8	8	50.0	49	43	20	2.44	3.08
Tilden township	1 246	991	46.7	853	44.9	78	51.3	255	194	73	2.73	3.02
Topton borough	805	563	44.6	454	42.3	78	53.8	242	197	88	2.42	2.90
Tulpehocken township	1 007	810	51.7	699	51.9	67	44.8	197	154	59	2.97	3.32
Union township	1 324	1 035	38.4	913	37.8	81	38.3	289	232	96	2.59	2.93
Upper Bern township	556	419	43.7	351	42.5	38	47.4	137	100	29	2.66	3.02
Upper Tulpehocken township	538	393	45.3	343	43.4	21	52.4	145	108	43	2.78	3.27
Washington township	1 212	971	44.4	855	43.2	73	57.5	241	183	73	2.77	3.08
Wernersville borough	843	559	42.0	465	38.7	62	59.7	284	238	86	2.37	2.92
West Lawn borough	706	441	42.4	336	39.0	73	52.1	265	219	106	2.26	2.83
West Reading borough	1 666	863	45.5	599	38.2	199	64.3	803	656	238	2.11	2.84
Windsor township	842	628	40.8	544	39.3	51	47.1	214	176	83	2.57	2.95
Womelsdorf borough	1 061	692	48.1	557	45.6	92	55.4	369	302	132	2.41	2.98
Wyomissing borough	3 359	2 095	38.0	1 850	37.2	197	46.2	1 264	1 146	761	2.23	2.88
Wyomissing Hills borough	986	771	38.8	701	39.2	54	29.6	215	185	112	2.60	2.98
Blair County	51 518	34 895	43.2	27 080	40.0	5 769	53.9	16 623	14 344	6 832	2.43	2.96
Allegheny township	2 658	1 838	41.0	1 416	36.9	320	57.8	820	734	346	2.37	2.87
Altoona city	20 059	12 583	45.3	8 937	41.1	2 763	55.3	7 476	6 338	2 954	2.37	2.98
Antis township	2 530	1 885	41.1	1 600	40.1	195	43.1	645	559	290	2.50	2.92
Tipton CDP	463	356	43.5	312	42.3	26	50.0	107	89	41	2.65	3.03
Bellwood borough	776	556	45.7	431	43.2	84	54.8	220	190	93	2.54	3.01
Blair township	1 775	1 329	42.0	1 119	40.7	151	47.0	446	390	163	2.53	2.95
Catharine township	294	225	39.1	197	39.1	18	33.3	69	58	30	2.58	2.96
Duncansville borough	580	338	33.4	255	32.5	59	40.7	242	222	126	2.13	2.84
Frankstown township	2 887	2 227	43.4	1 961	42.7	187	45.5	660	573	274	2.61	3.01
Freedom township	1 259	958	42.7	781	40.7	126	49.2	301	257	96	2.59	2.97
Greenfield township	1 549	1 115	45.4	819	40.4	211	59.7	434	380	175	2.51	2.96
Claysburg CDP	616	442	48.9	289	40.5	124	62.9	174	158	83	2.41	2.83
Hollidaysburg borough	2 224	1 349	42.9	1 017	38.4	267	56.9	875	784	372	2.21	2.88
Huston township	452	341	48.7	299	47.8	26	46.2	111	96	38	2.79	3.27
Juniata township	428	325	47.1	275	45.8	32	53.1	103	91	31	2.61	3.02
Logan township	4 728	3 340	38.5	2 732	36.5	436	45.9	1 388	1 149	523	2.48	2.91
Martinsburg borough	892	544	43.2	437	37.8	83	61.4	348	320	180	2.19	2.85
Newry borough	107	62	51.6	48	47.9	11	63.6	45	41	10	2.26	3.08
North Woodbury township	886	649	43.3	574	42.9	47	55.3	237	214	126	2.57	3.07
Roaring Spring borough	1 019	706	43.8	551	38.8	115	60.0	313	277	148	2.37	2.88
Snyder township	1 348	974	41.9	781	39.3	144	52.8	374	332	183	2.47	2.93
Taylor township	852	686	37.9	616	36.4	43	51.2	166	146	73	2.63	2.95
Tunnelhill borough (part)	44	33	42.4	27	40.7	3	33.3	11	8	5	2.68	3.06
Tyrone borough	2 381	1 508	43.6	1 096	36.6	315	63.5	873	780	416	2.27	2.87
Tyrone township	658	517	42.9	454	43.8	38	31.6	141	115	39	2.74	3.12
Williamsburg borough	562	349	49.6	264	46.2	59	55.9	213	191	98	2.36	3.04
Woodbury township	570	458	38.2	393	36.4	36	47.2	112	99	43	2.71	3.05
Bradford County	24 453	17 308	45.0	14 032	41.3	2 182	60.4	7 145	6 046	2 812	2.52	2.99
Alba borough	70	49	46.9	43	46.5	4	25.0	21	15	7	2.66	3.24
Albany township	362	277	44.4	232	40.9	27	59.3	85	73	32	2.56	2.92

Table 7. **Households and Families: 2000**—Con.

[For information on confidentiality protection, nonsampling error, and definitions, see text]

State County County Subdivision Place	Total households	Family households: Total: Number	Family households: Total: Percent with own children under 18 years	Family households: Married-couple family: Number	Family households: Married-couple family: Percent with own children under 18 years	Family households: Female householder, no husband present: Number	Family households: Female householder, no husband present: Percent with own children under 18 years	Nonfamily households: Total	Nonfamily households: Householder living alone: Total	Nonfamily households: Householder living alone: 65 years and over	Average size: Households	Average size: Families
Bradford County—Con.												
Armenia township	65	45	37.8	41	36.6	3	33.3	20	17	9	2.55	3.13
Asylum township	417	319	42.3	264	39.4	30	56.7	98	79	31	2.63	2.97
Athens borough	1 427	858	51.9	618	46.0	199	68.8	569	507	263	2.29	2.98
Athens township	2 002	1 449	45.6	1 176	41.2	174	63.8	553	468	222	2.51	2.94
Burlington borough	62	43	51.2	34	52.9	7	57.1	19	16	6	2.94	3.44
Burlington township	297	226	42.0	187	40.1	26	50.0	71	58	25	2.69	3.09
Canton borough	758	475	50.1	343	43.4	103	65.0	283	262	142	2.36	3.01
Canton township	771	591	43.8	492	40.9	48	56.3	180	141	73	2.68	3.00
Columbia township	425	337	45.1	288	43.4	29	58.6	88	74	40	2.72	3.04
Franklin township	243	194	49.0	156	48.1	17	52.9	49	39	14	2.87	3.15
Granville township	314	247	40.9	217	39.2	20	45.0	67	58	20	2.78	3.14
Herrick township	249	192	44.3	164	43.9	18	38.9	57	46	28	2.71	3.07
Le Raysville borough	111	86	53.5	65	50.8	15	60.0	25	21	14	2.86	3.31
Leroy township	235	186	43.5	167	41.9	14	50.0	49	43	21	2.67	3.02
Litchfield township	501	402	41.5	350	38.9	24	50.0	99	83	26	2.61	2.90
Monroe borough	207	150	46.7	122	36.9	20	85.0	57	45	20	2.48	2.87
Monroe township	476	353	47.3	275	44.0	40	60.0	123	100	33	2.67	3.09
New Albany borough	126	78	44.9	56	35.7	13	76.9	48	39	20	2.43	3.01
North Towanda township	402	245	40.4	216	38.4	18	55.6	157	150	108	2.19	2.86
Orwell township	402	312	43.6	264	41.3	29	51.7	90	72	35	2.73	3.07
Overton township	78	54	38.9	46	37.0	4	50.0	24	19	11	2.40	2.85
Pike township	233	187	46.5	161	44.1	11	81.8	46	42	16	2.82	3.16
Ridgebury township	759	569	43.6	481	39.9	55	65.5	190	169	64	2.59	2.96
Rome borough	157	104	48.1	79	41.8	18	83.3	53	45	18	2.43	2.99
Rome township	450	342	49.4	297	46.1	31	64.5	108	81	36	2.71	3.05
Sayre borough	2 529	1 516	44.9	1 111	41.4	300	55.0	1 013	901	410	2.28	2.96
Sheshequin township	489	376	43.1	324	41.0	34	52.9	113	96	36	2.66	3.03
Smithfield township	567	434	42.9	389	42.4	23	39.1	133	111	43	2.71	3.11
South Creek township	484	364	44.8	291	41.9	45	60.0	120	104	39	2.58	2.95
South Waverly borough	410	283	38.2	239	33.9	35	60.0	127	107	46	2.41	2.90
Springfield township	424	346	40.2	298	38.3	34	44.1	78	67	38	2.75	3.05
Standing Stone township	210	161	48.4	138	45.7	11	54.5	49	38	18	2.84	3.21
Stevens township	165	114	38.6	95	36.8	10	60.0	51	43	20	2.51	3.02
Sylvania borough	76	55	50.9	41	41.5	9	66.7	21	16	8	2.63	2.93
Terry township	364	268	42.9	225	40.0	23	52.2	96	74	23	2.57	2.96
Towanda borough	1 279	795	49.1	558	43.0	172	62.2	484	406	162	2.32	2.92
Towanda township	432	329	42.6	248	33.9	65	70.8	103	77	37	2.59	2.85
Troy borough	581	327	46.5	250	42.8	60	55.0	254	216	131	2.30	3.00
Troy township	651	471	43.7	387	41.1	55	60.0	180	144	70	2.53	2.93
Tuscarora township	401	305	46.2	260	45.4	22	54.5	96	77	38	2.67	3.02
Ulster township	512	380	47.6	321	43.9	32	78.1	132	110	41	2.57	2.98
Warren township	361	289	42.6	247	40.9	23	43.5	72	57	26	2.82	3.13
Wells township	462	354	44.1	304	41.8	32	56.3	108	87	38	2.72	3.08
West Burlington township	172	131	48.9	106	40.6	14	85.7	41	37	15	2.67	3.05
Wilmot township	454	339	40.7	289	36.7	31	67.7	115	88	43	2.59	2.93
Windham township	362	290	39.3	255	36.9	24	54.2	72	56	27	2.67	2.95
Wyalusing borough	264	146	41.8	115	35.7	22	63.6	118	105	59	2.05	2.75
Wyalusing township	495	358	47.5	302	41.7	33	75.8	137	111	54	2.60	3.04
Wysox township	710	507	43.4	405	39.8	76	55.3	203	156	56	2.48	2.88
Bucks County	218 725	160 946	48.0	133 878	47.7	19 312	50.8	57 779	46 956	17 649	2.69	3.17
Bedminster township	1 788	1 333	43.0	1 173	42.6	109	44.0	455	349	126	2.68	3.13
Bensalem township	22 627	15 111	45.8	11 679	45.1	2 385	50.5	7 516	5 956	1 782	2.56	3.14
Cornwells Heights-Eddington CDP	1 193	889	39.9	709	39.2	122	44.3	304	244	113	2.79	3.19
Bridgeton township	559	398	41.2	334	40.7	46	41.3	161	119	41	2.52	2.97
Bristol borough	4 004	2 441	46.0	1 589	42.2	637	54.3	1 563	1 332	574	2.48	3.20
Bristol township	19 733	14 507	45.7	10 710	45.2	2 652	47.1	5 226	4 190	1 630	2.79	3.26
Croydon CDP	3 735	2 577	45.9	1 920	46.2	422	45.3	1 158	944	300	2.67	3.24
Fairless Hills CDP (part)	-	-	(X)	-	(X)	-	(X)	-	-	-	-	-
Levittown CDP (part)	9 587	7 390	45.3	5 580	45.9	1 276	41.8	2 197	1 744	771	2.88	3.27
Buckingham township	5 711	4 695	48.9	4 327	48.7	255	49.8	1 016	817	352	2.85	3.18
Chalfont borough	1 382	1 039	53.3	915	53.1	96	55.2	343	271	67	2.78	3.25
Doylestown borough	3 952	1 907	39.3	1 540	38.7	283	41.0	2 045	1 754	901	1.98	2.82
Doylestown township	5 999	4 446	47.3	4 004	47.5	338	45.9	1 553	1 317	704	2.63	3.11
Dublin borough	851	521	57.8	406	55.7	79	70.9	330	248	55	2.45	3.10
Durham township	485	382	44.2	342	43.6	22	45.5	103	84	31	2.71	3.07
East Rockhill township	1 828	1 428	51.7	1 254	51.2	106	56.6	400	312	99	2.82	3.21
Falls township	13 170	9 407	49.1	7 179	47.5	1 589	55.2	3 763	3 084	1 186	2.64	3.15
Fairless Hills CDP (part)	3 220	2 259	47.1	1 739	47.3	380	47.6	961	833	360	2.59	3.15
Levittown CDP (part)	4 552	3 507	48.0	2 729	47.5	560	48.4	1 045	877	432	2.84	3.26
Haycock township	805	618	42.9	551	41.9	44	47.7	187	130	50	2.71	3.08
Hilltown township	4 275	3 390	47.3	2 955	47.4	301	48.5	885	699	289	2.81	3.17
Hulmeville borough	339	234	44.0	194	44.3	32	43.8	105	78	21	2.63	3.17
Ivyland borough	194	152	40.8	122	36.1	26	61.5	42	37	15	2.52	2.83
Langhorne borough	552	339	42.2	262	42.4	54	44.4	213	175	48	2.40	3.07
Langhorne Manor borough	330	258	40.7	215	44.2	35	28.6	72	49	17	2.81	3.14
Lower Makefield township	11 706	9 390	50.7	8 482	50.9	662	50.8	2 316	1 891	569	2.77	3.13
Woodside CDP	791	745	54.4	698	53.7	35	68.6	46	34	12	3.26	3.35
Lower Southampton township	7 152	5 429	43.0	4 538	43.3	627	42.7	1 723	1 423	546	2.67	3.10
Feasterville-Trevose CDP	2 578	1 777	47.7	1 407	47.2	251	51.8	801	644	194	2.53	3.06
Middletown township	15 321	11 665	50.1	9 693	50.1	1 425	50.6	3 656	2 977	1 121	2.81	3.25
Levittown CDP (part)	4 464	3 609	45.4	2 983	46.5	451	38.6	855	697	380	2.95	3.31
Woodbourne CDP	1 008	956	66.3	885	66.9	49	63.3	52	35	9	3.48	3.58
Milford township	3 073	2 448	46.3	2 181	46.1	163	50.3	625	490	158	2.80	3.16
Morrisville borough	4 154	2 612	50.1	1 772	45.9	625	61.3	1 542	1 248	421	2.41	3.01
New Britain borough	912	670	44.5	555	42.5	92	56.5	242	204	65	2.58	3.01
New Britain township	3 895	3 033	48.9	2 678	48.8	275	48.0	862	716	258	2.74	3.14
Brittany Farms-Highlands CDP	1 415	943	41.0	791	38.7	122	54.1	472	404	160	2.31	2.84
New Hope borough	1 160	507	38.3	412	37.4	54	42.6	653	482	90	1.94	2.74
Newtown borough	920	595	43.7	505	41.4	72	55.6	325	275	73	2.35	2.95
Newtown township	6 761	5 063	56.9	4 371	56.7	526	61.0	1 698	1 423	377	2.68	3.17
Newtown Grant CDP	1 531	1 107	60.2	904	57.5	160	72.5	424	368	38	2.54	3.05
Nockamixon township	1 337	990	42.0	835	39.5	99	57.6	347	252	73	2.63	3.04
Northampton township	13 014	10 964	51.4	9 895	51.6	804	52.5	2 050	1 787	760	3.01	3.33

Table 7. **Households and Families: 2000**—Con.

[For information on confidentiality protection, nonsampling error, and definitions, see text]

State County County Subdivision Place	Total households	Family households: Total: Number	Family households: Total: Percent with own children under 18 years	Family households: Married-couple family: Number	Family households: Married-couple family: Percent with own children under 18 years	Family households: Female householder, no husband present: Number	Family households: Female householder, no husband present: Percent with own children under 18 years	Nonfamily households: Total	Nonfamily households: Householder living alone: Total	Nonfamily households: Householder living alone: 65 years and over	Average size: Households	Average size: Families
Bucks County—Con.												
Northampton township—Con.												
Churchville CDP	1 370	1 257	46.6	1 177	47.2	59	42.4	113	98	43	3.20	3.35
Richboro CDP	2 062	1 865	50.2	1 730	51.2	97	36.1	197	168	90	3.20	3.39
Village Shires CDP	1 714	1 064	46.7	911	44.8	129	62.8	650	594	309	2.37	3.11
Penndel borough	900	549	48.1	402	46.3	109	56.0	351	300	116	2.40	3.11
Perkasie borough	3 294	2 339	56.6	1 978	56.5	263	54.0	955	807	310	2.68	3.25
Plumstead township	3 938	3 129	56.8	2 749	56.7	265	59.6	809	613	144	2.89	3.26
Quakertown borough	3 421	2 252	49.9	1 733	48.2	360	54.7	1 169	968	408	2.52	3.11
Richland township	3 763	2 667	49.2	2 232	48.7	289	47.4	1 096	885	416	2.62	3.13
Richlandtown borough	430	319	56.1	233	52.4	59	59.3	111	95	27	2.70	3.13
Riegelsville borough	378	251	39.8	195	34.9	38	55.3	127	107	46	2.28	2.77
Sellersville borough	1 770	1 199	54.3	939	52.7	195	62.1	571	469	105	2.56	3.13
Silverdale borough	323	265	59.6	237	59.5	19	57.9	58	42	14	3.08	3.45
Solebury township	3 053	2 171	42.7	1 950	41.8	156	52.6	882	580	168	2.52	2.94
Springfield township	1 900	1 471	39.4	1 279	39.2	122	36.9	429	338	136	2.61	2.96
Telford borough (part)	988	534	47.8	451	45.2	61	60.7	454	416	271	2.12	2.93
Tinicum township	1 674	1 174	38.5	1 044	38.3	86	43.0	500	378	137	2.49	2.94
Trumbauersville borough	374	305	48.9	258	45.7	29	62.1	69	51	17	2.82	3.07
Tullytown borough	803	502	46.4	375	46.4	83	45.8	301	267	155	2.52	3.24
Upper Makefield township	2 512	2 105	45.2	1 943	44.6	116	56.9	407	309	90	2.86	3.13
Upper Southampton township	6 031	4 463	37.5	3 889	37.5	410	40.0	1 568	1 360	765	2.58	3.05
Warminster township	11 350	8 625	42.7	7 043	42.0	1 165	47.1	2 725	2 270	964	2.74	3.16
Warminster Heights CDP	1 523	1 009	54.5	554	48.4	342	68.7	514	409	165	2.74	3.30
Warrington township	6 124	4 805	54.5	4 156	55.0	460	54.3	1 319	1 019	289	2.86	3.26
Warwick township	3 933	3 267	60.6	2 923	61.9	256	53.1	666	517	134	3.04	3.38
West Rockhill township	1 636	1 147	37.4	987	36.2	100	44.0	489	421	258	2.47	2.97
Wrightstown township	971	786	48.0	700	49.1	57	33.3	185	142	54	2.92	3.26
Yardley borough	1 170	649	43.9	514	42.8	101	51.5	521	433	126	2.14	2.86
Butler County	65 862	46 839	46.3	39 384	44.7	5 323	56.2	19 023	15 943	6 838	2.55	3.04
Adams township	2 382	1 918	51.5	1 715	51.1	144	54.2	464	384	116	2.80	3.17
Allegheny township	221	154	37.7	130	35.4	15	33.3	67	53	23	2.51	2.98
Brady township	517	385	56.9	303	54.1	56	71.4	132	102	29	2.80	3.24
Bruin borough	204	152	50.0	129	46.5	15	73.3	52	35	18	2.62	2.97
Buffalo township	2 521	2 007	43.3	1 741	42.3	176	53.4	514	430	201	2.67	3.02
Butler city	6 740	3 624	49.8	2 362	42.5	972	65.3	3 116	2 744	1 097	2.18	2.96
Butler township	7 201	4 889	38.3	4 102	37.3	559	45.8	2 312	2 075	1 042	2.33	2.87
Homeacre-Lyndora CDP	3 077	1 868	34.5	1 497	33.2	262	42.7	1 209	1 100	599	2.14	2.77
Meadowood CDP	1 100	800	39.1	695	38.6	67	50.7	300	265	135	2.43	2.89
Meridian CDP	1 489	1 137	36.7	1 008	37.5	92	25.0	352	314	171	2.52	2.93
Oak Hills CDP	948	664	47.4	540	43.9	95	65.3	284	248	87	2.46	2.98
Callery borough	157	122	55.7	98	57.1	18	61.1	35	29	13	2.83	3.25
Center township	3 333	2 346	40.6	2 023	37.8	239	59.4	987	875	432	2.42	2.93
Shanor-Northvue CDP	1 997	1 374	40.8	1 208	37.8	128	65.6	623	566	330	2.36	2.91
Cherry township	383	294	43.9	245	45.3	25	24.0	89	68	24	2.69	3.05
Cherry Valley borough	27	18	27.8	18	27.8	-	(X)	9	6	3	2.67	3.22
Chicora borough	419	288	44.8	236	43.6	36	41.7	131	123	63	2.43	3.02
Clay township	980	751	49.0	611	45.8	94	59.6	229	190	66	2.67	3.04
Clearfield township	917	698	48.6	575	45.0	79	59.5	219	182	54	2.77	3.15
Clinton township	1 043	791	45.3	704	45.0	52	44.2	252	204	85	2.66	3.09
Concord township	569	425	43.8	358	40.2	44	50.0	144	118	40	2.60	3.03
Connoquenessing borough	199	162	50.6	142	52.8	18	33.3	37	29	15	2.83	3.18
Connoquenessing township	1 386	1 056	46.2	910	45.1	95	57.9	330	286	96	2.64	3.06
Cranberry township	8 352	6 559	56.7	5 879	56.2	512	62.5	1 793	1 495	538	2.81	3.23
Fernway CDP	4 224	3 450	57.7	3 007	57.3	341	63.0	774	643	142	2.88	3.24
Fox Run CDP	1 011	875	57.7	802	57.0	57	64.9	136	105	16	3.01	3.27
Donegal township	598	452	50.4	392	50.0	40	52.5	146	135	65	2.71	3.18
East Butler borough	295	184	42.9	157	41.4	20	45.0	111	98	42	2.30	2.97
Eau Claire borough	135	105	45.7	80	38.8	17	70.6	30	24	9	2.63	2.90
Evans City borough	819	549	47.2	435	45.3	84	59.5	270	237	110	2.44	3.02
Fairview borough	78	64	46.9	52	48.1	6	50.0	14	11	4	2.82	3.02
Fairview township	744	578	47.4	499	46.9	53	47.2	166	138	68	2.77	3.18
Forward township	970	752	46.5	662	45.5	53	62.3	218	167	61	2.77	3.15
Franklin township	890	688	39.4	592	37.7	63	46.0	202	174	61	2.58	2.94
Harmony borough	409	268	36.2	222	34.2	28	46.4	141	114	41	2.29	2.82
Harrisville borough	323	232	40.1	195	37.4	27	59.3	91	79	30	2.45	2.92
Jackson township	1 358	1 029	39.8	882	37.6	117	56.4	329	276	87	2.60	3.01
Jefferson township	1 916	1 443	46.3	1 222	45.3	160	53.8	473	419	224	2.64	3.09
Karns City borough	89	68	44.1	56	42.9	7	28.6	21	15	11	2.74	3.10
Lancaster township	906	756	43.7	661	41.9	55	56.4	150	125	29	2.77	3.04
Marion township	496	366	42.6	300	41.0	45	44.4	130	105	45	2.68	3.12
Mars borough	687	396	43.4	314	40.4	74	56.8	291	263	167	2.16	2.89
Mercer township	473	334	38.9	273	35.9	45	53.3	139	112	32	2.50	2.97
Middlesex township	2 045	1 615	47.2	1 407	47.0	148	48.0	430	371	163	2.73	3.12
Muddy Creek township	901	659	44.8	543	41.1	81	69.1	242	206	79	2.52	2.96
Oakland township	1 112	876	44.6	752	43.6	81	58.0	236	205	87	2.76	3.15
Parker township	258	186	49.5	161	47.8	16	62.5	72	63	23	2.71	3.25
Penn township	1 896	1 470	45.2	1 252	45.0	155	47.7	426	366	141	2.68	3.09
Nixon CDP	508	419	41.8	376	42.3	28	42.9	89	78	38	2.67	2.98
Petrolia borough	89	65	40.0	48	33.3	10	60.0	24	18	6	2.45	2.80
Portersville borough	103	79	48.1	66	47.0	9	66.7	24	21	7	2.60	3.03
Prospect borough	501	359	48.2	292	45.5	50	62.0	142	121	47	2.46	2.92
Saxonburg borough	655	392	38.0	313	30.4	68	69.1	263	231	113	2.13	2.75
Seven Fields borough	757	551	57.5	492	57.1	46	69.6	206	165	18	2.57	3.07
Slippery Rock borough	977	388	38.4	301	34.2	63	52.4	589	271	125	2.38	2.71
Slippery Rock township	1 337	777	41.6	656	40.7	85	44.7	560	265	75	2.52	2.94
Summit township	1 682	1 270	42.4	1 067	41.8	134	48.5	412	349	134	2.62	3.04
Valencia borough	100	75	46.7	57	45.6	13	61.5	25	23	10	2.61	3.09
Venango township	277	217	45.2	182	45.6	15	40.0	60	51	19	2.60	2.94
Washington township	511	396	48.0	327	47.1	51	49.0	115	92	36	2.78	3.15
West Liberty borough	118	92	40.2	79	38.0	6	50.0	26	20	10	2.75	3.07
West Sunbury borough	42	26	53.8	20	50.0	6	66.7	16	13	6	2.48	3.19

Table 7. **Households and Families: 2000**—Con.

[For information on confidentiality protection, nonsampling error, and definitions, see text]

State County County Subdivision Place	Total households	Family households: Total: Number	Family households: Total: Percent with own children under 18 years	Family households: Married-couple family: Number	Family households: Married-couple family: Percent with own children under 18 years	Family households: Female householder, no husband present: Number	Family households: Female householder, no husband present: Percent with own children under 18 years	Nonfamily households: Total	Nonfamily households: Householder living alone: Total	Nonfamily households: Householder living alone: 65 years and over	Average size: Households	Average size: Families
Butler County—Con.												
Winfield township	1 335	1 011	43.8	875	43.4	85	47.1	324	278	167	2.63	3.05
Worth township	473	378	47.9	333	48.9	33	39.4	95	78	28	2.79	3.16
Zelienople borough	1 956	1 054	41.7	886	38.8	125	57.6	902	816	503	2.07	2.87
Cambria County	60 531	40 615	40.3	31 967	38.4	6 318	48.3	19 916	18 015	9 469	2.38	2.96
Adams township	2 521	1 913	40.9	1 598	39.0	231	52.4	608	552	288	2.56	2.96
St. Michael-Sidman CDP	396	278	37.4	222	36.0	44	43.2	118	110	67	2.40	2.91
Salix-Beauty Line Park CDP	469	377	47.7	316	44.3	51	72.5	92	83	23	2.68	3.04
Allegheny township	533	420	47.1	362	48.6	39	33.3	113	106	34	2.92	3.38
Ashville borough	119	79	41.8	57	40.4	12	33.3	40	39	17	2.34	2.87
Barr township	753	595	44.5	510	44.5	54	53.7	158	142	77	2.87	3.30
Blacklick township	833	638	38.4	526	39.2	77	31.2	195	164	92	2.63	3.03
Brownstown borough	354	260	42.3	201	42.8	34	44.1	94	83	48	2.49	2.94
Cambria township	2 015	1 470	44.8	1 240	43.5	150	55.3	545	484	256	2.57	3.06
Colver CDP	416	291	44.0	232	42.7	38	52.6	125	116	75	2.47	3.00
Carrolltown borough	407	295	40.3	240	40.0	44	38.6	112	103	69	2.56	3.06
Cassandra borough	54	36	50.0	27	55.6	6	33.3	18	15	10	2.50	3.03
Chest township	119	98	42.9	82	40.2	13	46.2	21	15	9	2.91	3.13
Chest Springs borough	50	30	50.0	22	40.9	4	75.0	20	18	9	2.20	2.93
Clearfield township	571	452	49.1	402	48.0	32	53.1	119	101	50	2.90	3.31
Conemaugh township	856	633	36.2	541	37.0	50	34.0	223	198	116	2.51	2.94
Cresson borough	726	426	44.4	304	41.4	99	55.6	300	267	123	2.23	2.94
Cresson township	1 045	689	46.3	539	46.6	105	42.9	356	311	142	2.50	3.10
Croyle township	811	623	41.6	536	40.9	54	38.9	188	168	82	2.75	3.20
Daisytown borough	139	105	41.0	89	42.7	11	27.3	34	29	14	2.56	2.99
Dale borough	685	390	46.9	255	40.4	105	61.9	295	263	151	2.19	2.88
Dean township	165	124	29.0	100	31.0	14	14.3	41	39	19	2.47	2.92
East Carroll township	632	494	46.0	429	45.2	53	47.2	138	120	59	2.84	3.29
East Conemaugh borough	588	366	37.4	252	33.3	84	51.2	222	206	118	2.20	2.84
East Taylor township	1 083	813	34.6	648	34.1	120	34.2	270	238	146	2.52	2.91
Ebensburg borough	1 357	824	41.6	655	40.2	124	47.6	533	479	235	2.23	2.90
Ehrenfeld borough	90	66	40.9	52	42.3	9	33.3	24	22	14	2.60	3.11
Elder township	375	290	40.3	244	40.2	21	47.6	85	75	49	2.64	3.02
Ferndale borough	792	521	43.2	417	40.5	79	58.2	271	240	116	2.32	2.88
Franklin borough	204	131	33.6	88	34.1	28	32.1	73	70	42	2.17	2.70
Gallitzin borough	700	477	44.2	355	45.4	86	40.7	223	203	110	2.51	3.10
Gallitzin township	452	364	50.3	302	50.3	30	50.0	88	77	33	2.90	3.25
Geistown borough	1 105	749	37.1	634	36.3	87	35.6	356	328	166	2.30	2.85
Hastings borough	557	382	42.4	286	38.5	75	58.7	175	166	95	2.37	2.92
Jackson township	1 940	1 468	39.7	1 256	37.8	158	50.6	472	409	215	2.52	2.92
Vinco CDP	593	443	35.2	383	33.9	42	38.1	150	135	80	2.40	2.81
Johnstown city	11 134	6 049	41.3	3 795	34.2	1 748	54.9	5 085	4 621	2 150	2.11	2.87
Lilly borough	407	269	35.3	200	37.0	52	32.7	138	130	72	2.32	2.91
Lorain borough	336	217	38.7	150	36.0	48	43.8	119	103	52	2.22	2.77
Loretto borough	133	83	34.9	68	38.2	8	37.5	50	37	16	2.52	3.20
Lower Yoder township	1 418	913	26.2	731	25.3	130	31.5	505	477	289	2.13	2.69
Middle Taylor township	317	231	32.5	213	32.4	15	33.3	86	72	38	2.50	2.98
Munster township	227	177	47.5	156	46.8	13	38.5	50	42	17	2.95	3.38
Nanty-Glo borough	1 272	856	38.4	636	35.2	165	47.3	416	380	234	2.39	2.95
Northern Cambria borough	1 763	1 192	41.5	905	39.2	210	50.5	571	516	312	2.37	2.92
Patton borough	886	540	40.9	415	39.3	86	41.9	346	319	171	2.28	3.00
Portage borough	1 232	757	40.3	561	37.3	141	51.1	475	432	233	2.27	2.95
Portage township	1 458	1 078	38.0	890	38.4	123	35.8	380	352	225	2.62	3.10
Spring Hill CDP	389	273	32.6	219	34.2	36	25.0	116	109	73	2.48	3.03
Reade township	623	458	43.0	357	40.3	70	58.6	165	142	77	2.61	3.05
Richland township	4 741	3 136	36.4	2 692	34.9	349	48.1	1 605	1 456	834	2.27	2.84
Belmont CDP (part)	837	558	29.9	510	29.0	34	35.3	279	259	185	2.21	2.76
Sankertown borough	248	177	39.5	134	34.3	32	59.4	71	61	20	2.63	3.06
Scalp Level borough	347	235	43.0	175	43.4	38	42.1	112	102	58	2.45	3.04
South Fork borough	452	312	44.9	229	45.9	63	42.9	140	131	73	2.50	3.07
Southmont borough	965	660	39.7	561	37.6	84	52.4	305	285	131	2.32	2.87
Stonycreek township	1 496	957	33.8	775	30.6	144	52.1	539	472	241	2.14	2.67
Belmont CDP (part)	417	241	38.2	164	23.8	68	73.5	176	155	67	1.98	2.55
Summerhill borough	220	147	41.5	122	36.9	24	66.7	73	72	45	2.36	3.00
Summerhill township	1 009	748	47.1	599	47.4	101	44.6	261	240	134	2.69	3.19
Beaverdale-Lloydell CDP	485	337	46.0	259	44.8	54	48.1	148	137	83	2.53	3.11
Susquehanna township	829	616	40.3	500	42.0	61	24.6	213	187	117	2.62	3.07
Tunnelhill borough (part)	134	67	40.3	48	39.6	12	50.0	67	61	34	2.13	3.10
Upper Yoder township	2 156	1 528	37.3	1 323	36.1	149	44.3	628	572	319	2.35	2.85
Elim CDP	1 580	1 073	34.8	904	33.1	122	43.4	507	460	258	2.26	2.79
Vintondale borough	210	146	41.8	115	40.9	23	39.1	64	56	44	2.51	3.04
Washington township	351	265	40.8	219	42.9	26	26.9	86	84	53	2.62	3.11
West Carroll township	534	410	36.6	312	38.8	66	25.8	124	118	68	2.60	3.02
Westmont borough	2 238	1 626	42.3	1 390	41.5	188	47.9	612	573	310	2.47	2.96
West Taylor township	364	253	34.4	202	32.7	36	33.3	111	101	60	2.29	2.78
White township	311	226	36.7	191	36.6	19	31.6	85	70	24	2.47	2.87
Wilmore borough	89	65	55.4	54	59.3	6	50.0	24	21	14	2.83	3.40
Cameron County	2 465	1 624	42.1	1 292	38.1	228	56.1	841	743	380	2.39	2.96
Driftwood borough	49	28	32.1	24	29.2	3	66.7	21	18	8	2.10	2.82
Emporium borough	1 089	626	45.4	448	39.3	132	59.8	463	423	226	2.26	2.99
Gibson township	89	61	37.7	58	36.2	2	50.0	28	26	13	2.49	3.10
Grove township	57	41	24.4	35	20.0	4	50.0	16	13	4	2.26	2.54
Lumber township	96	71	40.8	60	40.0	7	42.9	25	22	13	2.51	2.93
Portage township	96	71	49.3	57	47.4	9	55.6	25	23	10	2.69	3.18
Shippen township	989	726	40.5	610	37.7	71	50.7	263	218	106	2.51	2.93
Carbon County	23 701	16 416	41.5	12 986	38.8	2 357	51.9	7 285	6 162	3 189	2.44	2.93
Banks township	570	384	35.7	287	36.6	70	30.0	186	172	92	2.34	2.89
Tresckow CDP	384	277	34.7	215	35.8	42	26.2	107	100	53	2.44	2.92
Beaver Meadows borough	404	258	38.8	186	39.8	42	31.0	146	134	69	2.39	3.04
Bowmanstown borough	389	257	40.9	210	36.7	31	51.6	132	111	46	2.30	2.77
East Penn township	947	734	42.2	635	41.4	60	43.3	213	173	74	2.59	2.93
East Side borough	129	77	40.3	63	36.5	7	71.4	52	44	17	2.25	2.94

Table 7. **Households and Families: 2000**—Con.

[For information on confidentiality protection, nonsampling error, and definitions, see text]

State County County Subdivision Place	Total households	Family households: Total: Number	Family households: Total: Percent with own children under 18 years	Family households: Married-couple family: Number	Family households: Married-couple family: Percent with own children under 18 years	Family households: Female householder, no husband present: Number	Family households: Female householder, no husband present: Percent with own children under 18 years	Nonfamily households: Total	Nonfamily households: Householder living alone: Total	Nonfamily households: Householder living alone: 65 years and over	Average size: Households	Average size: Families
Carbon County—Con.												
Franklin township	1 671	1 257	38.3	1 070	36.5	116	49.1	414	326	142	2.54	2.90
Weissport East CDP	804	568	34.0	474	31.9	63	46.0	236	190	96	2.40	2.82
Jim Thorpe borough	1 967	1 336	41.5	995	38.3	241	52.3	631	534	264	2.42	2.93
Kidder township	498	347	30.8	286	27.3	37	51.4	151	126	43	2.28	2.69
Lansford borough	1 878	1 099	42.0	721	36.8	280	51.8	779	708	439	2.23	2.92
Lausanne township	88	61	44.3	54	40.7	4	50.0	27	24	6	2.48	2.97
Lehigh township	193	157	38.9	129	34.9	17	52.9	36	32	15	2.66	2.92
Lehighton borough	2 362	1 508	43.4	1 081	36.9	325	59.1	854	746	406	2.31	2.87
Lower Towamensing township	1 207	901	41.5	772	40.0	84	50.0	306	232	105	2.61	2.99
Mahoning township	1 543	1 131	37.8	922	35.2	126	50.8	412	342	186	2.47	2.87
Nesquehoning borough	1 355	864	39.2	663	35.6	142	52.8	491	433	238	2.30	2.89
Packer township	372	275	43.3	238	43.7	25	40.0	97	81	37	2.62	3.08
Palmerton borough	2 220	1 429	46.0	1 081	41.3	252	61.9	791	656	378	2.36	2.92
Parryville borough	189	140	32.1	118	33.1	13	23.1	49	37	18	2.53	2.91
Penn Forest township	2 046	1 566	44.4	1 332	42.4	151	54.3	480	368	152	2.65	3.02
Summit Hill borough	1 291	844	38.7	647	37.7	137	43.8	447	405	239	2.30	2.86
Towamensing township	1 275	1 004	43.7	883	42.4	66	57.6	271	201	79	2.71	3.03
Weatherly borough	931	680	45.0	539	43.6	107	47.7	251	222	128	2.57	3.03
Weissport borough	176	107	47.7	74	48.6	24	45.8	69	55	16	2.47	3.12
Centre County	49 323	28 501	44.1	24 138	42.3	3 025	56.2	20 822	13 102	3 770	2.45	2.95
Bellefonte borough	2 796	1 603	44.9	1 199	39.9	306	63.1	1 193	999	357	2.17	2.84
Benner township	1 324	932	40.0	806	38.8	84	47.6	392	317	95	2.42	2.89
Pleasant Gap CDP (part)	3	2	50.0	2	50.0	-	(X)	1	1	1	2.33	3.00
Boggs township	1 056	811	42.3	674	40.7	93	55.9	245	205	96	2.64	3.03
Burnside township	157	115	36.5	99	33.3	10	60.0	42	33	18	2.61	3.07
Pine Glen CDP	79	61	36.1	56	35.7	2	50.0	18	13	9	2.66	3.03
Centre Hall borough	491	325	31.7	282	27.3	28	57.1	166	145	55	2.20	2.69
College township	3 069	2 049	44.6	1 805	42.7	190	60.5	1 020	856	349	2.41	2.96
Boalsburg CDP (part)	-	-	(X)	-	(X)	-	(X)	-	-	-	-	-
Houserville CDP	691	496	52.6	431	51.3	52	57.7	195	173	42	2.62	3.14
Lemont CDP	857	573	46.4	495	44.2	58	67.2	284	214	52	2.47	2.99
Curtin township	207	162	39.5	134	38.8	19	31.6	45	39	15	2.66	3.06
Ferguson township	5 511	3 437	48.9	3 043	47.3	304	62.2	2 074	1 266	256	2.54	3.00
Park Forest Village CDP (part)	1 877	1 005	52.7	863	51.1	112	62.5	872	394	41	2.59	2.94
Pine Grove Mills CDP	464	320	42.8	283	42.4	28	42.9	144	107	45	2.46	2.95
Ramblewood CDP	376	313	45.0	290	44.5	18	55.6	63	51	13	2.80	3.09
Gregg township	785	606	44.7	530	43.6	50	46.0	179	151	56	2.70	3.11
Spring Mills CDP	105	78	38.5	69	36.2	6	50.0	27	20	12	2.75	3.26
Haines township	529	399	41.9	347	38.9	36	55.6	130	108	51	2.80	3.26
Aaronsburg CDP	201	147	37.4	122	33.6	18	50.0	54	46	20	2.41	2.82
Woodward CDP	61	38	39.5	32	31.3	3	66.7	23	20	13	2.07	2.58
Halfmoon township	769	662	60.9	610	60.7	23	60.9	107	91	31	3.07	3.33
Stormstown CDP	514	450	62.7	414	62.3	14	57.1	64	54	17	3.12	3.36
Harris township	1 752	1 356	48.7	1 182	45.9	128	69.5	396	317	107	2.65	3.04
Boalsburg CDP (part)	1 344	1 030	51.2	886	47.9	110	73.6	314	251	79	2.66	3.07
Howard borough	282	210	38.6	177	38.4	21	52.4	72	59	32	2.48	2.87
Howard township	344	276	40.2	235	40.9	23	39.1	68	54	24	2.69	3.01
Huston township	500	370	44.3	308	40.6	45	62.2	130	106	38	2.62	3.02
Julian CDP	57	41	41.5	36	38.9	3	66.7	16	13	4	2.67	3.15
Liberty township	719	532	44.2	438	40.9	45	55.6	187	158	74	2.53	2.92
Blanchard CDP	242	180	43.3	146	37.7	20	70.0	62	52	31	2.54	2.91
Monument CDP	52	36	55.6	33	54.5	-	(X)	16	15	7	2.56	3.17
Marion township	322	269	55.4	242	55.8	17	58.8	53	42	17	3.03	3.35
Miles township	526	420	46.0	375	46.7	33	42.4	106	93	48	2.96	3.40
Madisonburg CDP	53	41	41.5	35	45.7	6	16.7	12	9	4	2.55	2.90
Rebersburg CDP	184	142	40.1	125	39.2	10	50.0	42	39	17	2.67	3.08
Milesburg borough	466	327	43.1	251	37.8	56	57.1	139	114	47	2.49	2.93
Millheim borough	311	206	43.7	165	40.6	27	51.9	105	89	34	2.41	2.97
Patton township	4 791	2 471	47.5	2 097	45.7	260	59.2	2 320	1 345	196	2.38	2.93
Park Forest Village CDP (part)	1 511	1 120	51.2	988	50.0	101	58.4	391	325	87	2.61	3.05
Penn township	359	288	44.8	237	45.1	33	39.4	71	59	28	2.77	3.09
Coburn CDP	57	41	39.0	33	36.4	5	40.0	16	11	5	2.54	2.90
Philipsburg borough	1 375	790	42.7	587	37.6	161	57.1	585	518	258	2.19	2.89
Port Matilda borough	257	171	41.5	139	37.4	24	58.3	86	77	30	2.48	3.08
Potter township	1 267	953	41.6	834	39.9	75	45.3	314	258	105	2.54	2.94
Rush township	1 359	971	38.3	816	37.6	104	44.2	388	330	172	2.45	2.92
North Philipsburg CDP	257	162	34.0	123	35.0	29	31.0	95	84	42	2.26	2.88
Sandy Ridge CDP	127	101	41.6	89	40.4	9	55.6	26	22	15	2.68	3.02
Snow Shoe borough	286	218	43.6	190	39.5	19	68.4	68	60	31	2.70	3.13
Snow Shoe township	681	524	39.9	418	41.4	69	36.2	157	139	67	2.58	2.98
Clarence CDP	226	169	42.0	141	45.4	16	18.8	57	52	35	2.55	3.02
South Philipsburg borough	175	131	44.3	113	43.4	11	36.4	44	36	17	2.50	2.89
Spring township	2 456	1 726	44.8	1 446	41.9	195	61.5	730	604	196	2.47	2.97
Pleasant Gap CDP (part)	721	468	38.5	379	34.0	67	55.2	253	207	78	2.22	2.75
State College borough	12 024	3 303	38.3	2 694	36.9	404	52.5	8 721	4 034	706	2.30	2.69
Taylor township	292	224	41.1	182	39.6	24	41.7	68	55	18	2.53	2.83
Union township	448	361	42.7	311	39.9	22	54.5	87	72	30	2.68	2.99
Unionville borough	119	91	42.9	79	36.7	11	81.8	28	23	10	2.63	2.97
Walker township	1 205	972	41.5	877	40.6	62	50.0	233	192	85	2.73	3.06
Zion CDP	736	621	43.3	564	41.5	39	66.7	115	93	39	2.78	3.04
Worth township	313	240	43.8	216	43.1	13	38.5	73	58	21	2.63	3.01
Chester County	157 905	113 303	49.0	95 491	48.3	12 846	54.1	44 602	35 753	11 944	2.65	3.15
Atglen borough	413	317	60.3	231	51.1	69	85.5	96	74	22	2.95	3.33
Avondale borough	345	247	51.0	171	54.4	44	43.2	98	74	23	3.08	3.52
Birmingham township	1 391	1 266	50.0	1 202	49.4	45	66.7	125	103	15	3.03	3.19
Caln township	4 363	3 066	50.8	2 373	50.1	499	53.1	1 297	998	280	2.60	3.10
Thorndale CDP	1 347	952	52.1	770	51.6	125	50.4	395	301	73	2.63	3.12
Charlestown township	1 340	1 004	50.4	913	50.9	65	52.3	336	273	78	2.73	3.21
Coatesville city	3 940	2 582	54.0	1 208	45.8	1 140	64.3	1 358	1 174	496	2.70	3.33
Downingtown borough	3 059	1 854	51.7	1 310	48.9	396	60.6	1 205	984	343	2.40	3.09
East Bradford township	3 076	2 409	52.4	2 175	52.1	164	55.5	667	512	116	2.84	3.24
East Brandywine township	2 003	1 644	50.1	1 433	49.3	157	54.1	359	290	68	2.90	3.23

Table 7. **Households and Families: 2000**—Con.

[For information on confidentiality protection, nonsampling error, and definitions, see text]

State County County Subdivision Place	Total households	Family households: Total: Number	Family households: Total: Percent with own children under 18 years	Family households: Married-couple family: Number	Family households: Married-couple family: Percent with own children under 18 years	Family households: Female householder, no husband present: Number	Family households: Female householder, no husband present: Percent with own children under 18 years	Nonfamily households: Total	Nonfamily households: Householder living alone: Total	Nonfamily households: Householder living alone: 65 years and over	Average size: Households	Average size: Families
Chester County—Con.												
East Caln township	1 205	771	47.1	624	44.2	98	65.3	434	355	95	2.35	2.96
East Coventry township	1 649	1 247	43.3	1 096	42.1	112	49.1	402	336	152	2.64	3.05
East Fallowfield township	1 801	1 458	46.1	1 244	44.9	133	52.6	343	279	103	2.82	3.14
East Goshen township	7 165	4 609	40.6	4 067	40.2	407	43.7	2 556	2 178	891	2.35	2.98
East Marlborough township	2 131	1 735	53.8	1 574	53.9	120	55.0	396	319	82	2.92	3.28
East Nantmeal township	569	451	46.1	414	47.3	26	30.8	118	91	32	2.74	3.10
East Nottingham township	1 759	1 442	54.0	1 242	53.3	123	60.2	317	223	82	3.13	3.41
East Pikeland township	2 530	1 834	46.3	1 614	46.1	143	50.3	696	597	192	2.58	3.07
Easttown township	3 758	2 847	45.1	2 563	45.3	225	45.3	911	778	400	2.64	3.08
Devon-Berwyn CDP	1 978	1 307	44.6	1 104	44.7	163	46.0	671	581	305	2.40	3.00
East Vincent township	1 888	1 467	54.4	1 207	50.8	198	74.7	421	364	176	2.75	3.16
East Whiteland township	3 254	2 254	50.4	1 898	49.5	249	59.0	1 000	795	188	2.59	3.13
Elk township	515	411	50.6	353	50.7	40	52.5	104	84	26	2.88	3.26
Elverson borough	412	314	28.0	281	26.7	23	30.4	98	86	24	2.33	2.68
Franklin township	1 210	1 038	61.8	939	62.1	68	66.2	172	122	31	3.18	3.45
Highland township	433	324	38.0	272	36.8	36	44.4	109	91	29	2.60	3.02
Honey Brook borough	474	338	58.0	269	56.5	53	60.4	136	109	68	2.71	3.22
Honey Brook township	2 054	1 554	51.1	1 304	49.8	160	53.1	500	422	242	2.90	3.37
Kennett township	2 457	1 801	43.6	1 615	42.9	132	50.8	656	578	372	2.56	3.03
Kennett Square borough	1 868	1 242	45.5	900	46.8	220	44.5	626	526	223	2.77	3.39
London Britain township	957	830	50.4	775	49.7	34	55.9	127	101	28	2.92	3.15
Londonderry township	525	410	48.0	345	47.5	45	51.1	115	95	32	2.91	3.33
London Grove township	1 633	1 366	55.6	1 196	55.3	99	57.6	267	212	70	3.12	3.39
Lower Oxford township	986	800	50.9	679	51.3	70	44.3	186	148	75	3.04	3.37
Malvern borough	1 361	793	40.2	636	39.2	115	47.0	568	466	128	2.23	2.92
Modena borough	200	160	56.9	93	55.9	47	57.4	40	29	7	3.05	3.33
New Garden township	2 700	2 200	57.6	1 906	58.1	172	54.1	500	378	121	3.16	3.45
Toughkenamon CDP	369	282	53.5	219	54.8	25	44.0	87	67	33	3.41	3.69
Newlin township	429	335	43.3	300	42.7	24	50.0	94	66	14	2.68	3.00
New London township	1 365	1 205	67.5	1 101	67.1	67	74.6	160	122	37	3.36	3.60
North Coventry township	3 012	2 112	41.1	1 774	39.9	246	47.6	900	742	241	2.45	2.95
Kenilworth CDP	680	462	37.4	372	36.0	63	44.4	218	181	46	2.32	2.79
South Pottstown CDP	997	528	43.8	385	39.0	110	58.2	469	386	112	2.14	2.92
Oxford borough	1 703	1 048	49.5	729	45.3	238	59.7	655	572	292	2.45	3.15
Parkesburg borough	1 243	870	54.9	682	53.7	131	56.5	373	328	173	2.70	3.29
Penn township	1 026	759	43.0	659	44.0	74	32.4	267	236	134	2.65	3.13
Pennsbury township	1 387	990	37.3	914	36.8	53	43.4	397	365	279	2.41	2.91
Phoenixville borough	6 460	3 673	46.5	2 674	43.8	729	53.6	2 787	2 304	698	2.25	2.99
Pocopson township	859	716	44.1	652	43.6	46	52.2	143	119	49	2.80	3.09
Sadsbury township	946	720	48.5	589	45.5	81	59.3	226	190	77	2.72	3.13
Schuylkill township	2 536	1 975	42.3	1 756	42.3	142	40.1	561	460	153	2.62	2.98
South Coatesville borough	376	264	38.6	154	33.1	83	45.8	112	97	49	2.64	3.13
South Coventry township	690	529	45.0	475	45.7	34	35.3	161	128	49	2.69	3.09
Spring City borough	1 412	836	48.3	605	44.1	161	59.6	576	479	126	2.33	3.03
Thornbury township	1 023	735	46.8	671	46.6	43	53.5	288	231	31	2.60	3.10
Tredyffrin township	12 223	7 830	45.2	6 835	45.4	759	47.0	4 393	3 684	1 116	2.36	2.99
Chesterbrook CDP	2 356	1 175	40.9	924	38.0	195	55.9	1 181	991	169	1.96	2.71
Paoli CDP (part)	1 163	618	39.8	492	39.4	96	42.7	545	456	228	2.09	2.84
Upper Oxford township	725	584	50.3	525	50.5	37	59.5	141	105	40	2.88	3.24
Upper Uwchlan township	2 132	1 873	62.6	1 742	63.0	95	57.9	259	206	39	3.21	3.46
Uwchlan township	5 921	4 568	56.7	4 082	56.9	375	57.9	1 353	1 079	223	2.80	3.24
Lionville-Marchwood CDP	2 574	1 720	48.7	1 438	46.7	227	62.6	854	671	114	2.45	3.02
Valley township	1 874	1 362	49.0	1 030	47.8	225	52.9	512	417	139	2.66	3.11
Wallace township	1 009	856	54.9	782	55.5	47	51.1	153	121	43	3.07	3.36
Warwick township	999	755	40.7	676	39.3	52	51.9	244	209	66	2.56	2.98
West Bradford township	3 419	2 880	53.5	2 535	53.8	254	54.7	539	423	125	2.98	3.27
West Brandywine township	2 552	2 004	48.9	1 756	48.8	154	53.9	548	450	221	2.78	3.17
West Caln township	2 406	1 978	48.5	1 721	47.5	157	52.2	428	324	97	2.92	3.23
West Chester borough	6 265	2 660	44.9	1 676	41.9	759	53.2	3 605	2 212	486	2.31	2.95
West Fallowfield township	829	675	48.3	581	46.8	63	55.6	154	128	44	3.00	3.32
West Goshen township	7 554	5 481	50.4	4 760	51.1	527	47.4	2 073	1 583	480	2.68	3.18
West Goshen CDP	3 310	2 190	46.1	1 850	46.1	242	50.4	1 120	855	224	2.50	3.09
West Grove borough	864	679	57.6	513	57.1	126	58.7	185	144	58	3.05	3.39
West Marlborough township	349	224	47.3	190	44.2	22	63.6	125	103	21	2.41	3.03
West Nantmeal township	715	566	45.6	510	45.9	33	39.4	149	136	62	2.84	3.24
West Nottingham township	956	742	49.9	551	45.7	124	60.5	214	174	70	2.75	3.07
West Pikeland township	1 214	1 013	54.0	944	54.0	47	57.4	201	154	35	2.93	3.22
West Sadsbury township	802	646	48.8	563	49.9	58	44.8	156	132	55	3.04	3.43
Westtown township	3 705	2 948	48.6	2 614	48.7	255	52.9	757	591	150	2.78	3.14
West Vincent township	1 077	872	47.9	792	48.5	50	44.0	205	151	45	2.84	3.15
West Whiteland township	6 618	4 404	48.4	3 719	46.7	504	58.9	2 214	1 747	323	2.44	3.00
Exton CDP	2 053	1 097	39.1	932	36.7	120	54.2	956	769	162	2.05	2.75
Willistown township	3 806	2 851	39.9	2 537	39.5	244	45.5	955	797	294	2.55	2.97
Paoli CDP (part)	1 198	820	40.5	711	39.2	86	48.8	378	321	130	2.39	2.93
Clarion County	16 052	10 735	42.8	8 820	39.9	1 351	58.3	5 317	4 178	1 819	2.46	2.95
Ashland township	394	320	45.0	280	44.6	22	54.5	74	66	30	2.74	3.07
Beaver township	709	526	40.3	449	37.4	53	60.4	183	155	75	2.47	2.86
Brady township	24	17	52.9	16	50.0	1	100.0	7	5	2	2.58	3.06
Callensburg borough	96	54	46.3	45	46.7	7	42.9	42	33	17	2.33	3.20
Clarion borough	2 000	718	41.6	506	36.8	171	55.0	1 282	771	233	2.17	2.75
Clarion township	1 386	875	44.9	657	39.1	174	64.9	511	376	137	2.35	2.83
East Brady borough	471	288	39.2	229	34.1	40	55.0	183	174	116	2.18	2.81
Elk township	570	440	42.0	368	39.1	48	54.2	130	106	46	2.58	2.91
Emlenton borough (part)	3	3	66.7	2	50.0	1	100.0	-	-	-	3.33	3.33
Farmington township	818	562	40.0	491	37.7	44	61.4	256	227	97	2.43	2.95
Foxburg borough	101	81	42.0	68	41.2	10	60.0	20	19	11	2.72	3.07
Hawthorn borough	213	167	47.3	133	41.4	25	80.0	46	43	29	2.76	3.12
Highland township	243	185	40.0	162	40.1	12	50.0	58	49	13	2.60	3.03
Knox borough	528	338	41.7	267	33.3	56	71.4	190	170	73	2.23	2.79
Knox township	391	292	41.1	259	41.7	20	40.0	99	89	41	2.67	3.18
Licking township	183	136	39.7	109	34.9	17	70.6	47	40	17	2.62	2.98
Limestone township	669	519	47.0	462	45.9	33	57.6	150	121	51	2.65	3.02
Madison township	562	408	46.3	333	42.9	52	59.6	154	137	78	2.57	3.03

Table 7. **Households and Families: 2000**—Con.

[For information on confidentiality protection, nonsampling error, and definitions, see text]

State County County Subdivision Place	Total households	Family households: Total: Number	Family households: Total: Percent with own children under 18 years	Family households: Married-couple family: Number	Family households: Married-couple family: Percent with own children under 18 years	Family households: Female householder, no husband present: Number	Family households: Female householder, no husband present: Percent with own children under 18 years	Nonfamily households: Total	Nonfamily households: Householder living alone: Total	Nonfamily households: Householder living alone: 65 years and over	Average size: Households	Average size: Families
Clarion County—Con.												
Millcreek township	178	127	29.1	115	27.8	5	60.0	51	44	14	2.33	2.76
Monroe township	595	427	42.9	373	42.6	43	41.9	168	111	47	2.59	3.00
New Bethlehem borough	489	275	38.9	215	34.9	46	52.2	214	196	109	2.08	2.80
Paint township	685	468	41.2	406	39.7	45	51.1	217	187	76	2.36	2.87
Perry township	409	314	40.8	264	39.4	31	41.9	95	77	38	2.60	2.98
Piney township	142	112	41.1	92	42.4	11	54.5	30	26	17	2.73	3.04
Porter township	565	423	41.8	375	40.5	35	51.4	142	122	53	2.59	3.02
Redbank township	574	443	40.2	383	38.6	35	57.1	131	113	60	2.62	3.00
Richland township	213	161	44.1	141	43.3	13	38.5	52	44	17	2.60	3.01
Rimersburg borough	447	293	46.8	203	41.4	67	58.2	154	145	84	2.35	2.95
St. Petersburg borough	164	116	44.8	91	41.8	17	52.9	48	45	19	2.47	2.97
Salem township	311	250	44.4	217	42.4	21	57.1	61	49	28	2.74	3.06
Shippenville borough	209	139	43.9	111	39.6	19	73.7	70	57	28	2.38	2.89
Sligo borough	280	211	51.2	164	46.3	41	68.3	69	59	29	2.60	3.00
Strattanville borough	243	151	47.7	105	38.1	31	80.6	92	72	24	2.22	2.73
Toby township	443	340	41.8	272	39.3	44	52.3	103	90	45	2.63	2.96
Washington township	744	556	44.8	457	42.9	61	57.4	188	160	65	2.74	3.23
Clearfield County	32 785	22 926	42.4	18 556	39.9	3 049	52.8	9 859	8 614	4 287	2.44	2.94
Beccaria township	747	539	37.3	445	36.9	66	37.9	208	184	106	2.46	2.90
Bell township	315	233	44.2	204	44.1	15	40.0	82	76	38	2.62	3.08
Bigler township	547	386	43.3	305	42.0	53	43.4	161	135	91	2.50	2.97
Bloom township	169	120	36.7	105	36.2	9	44.4	49	43	16	2.44	2.96
Boggs township	736	550	40.9	471	41.0	46	37.0	186	160	82	2.50	2.89
Bradford township	1 206	964	43.7	807	40.1	107	62.6	242	205	104	2.75	3.07
Brady township	742	577	43.2	498	42.2	45	44.4	165	138	68	2.71	3.10
Brisbin borough	166	125	45.6	100	42.0	20	65.0	41	37	17	2.49	2.91
Burnside borough	102	80	45.0	63	41.3	12	58.3	22	18	8	2.77	3.10
Burnside township	424	331	38.1	283	35.7	32	43.8	93	79	47	2.64	3.02
Chest township	188	151	42.4	125	42.4	18	44.4	37	30	14	2.88	3.21
Chester Hill borough	399	264	45.1	173	33.5	66	66.7	135	119	57	2.30	2.74
Clearfield borough	3 070	1 740	43.2	1 301	37.8	320	58.8	1 330	1 182	527	2.13	2.83
Coalport borough	223	132	35.6	102	29.4	20	55.0	91	82	35	2.20	2.89
Cooper township	1 056	787	46.6	632	44.9	107	52.3	269	239	125	2.58	3.03
Covington township	232	167	40.7	142	41.5	16	37.5	65	52	28	2.66	3.10
Curwensville borough	1 144	758	43.7	574	40.1	128	61.7	386	350	182	2.29	2.84
Decatur township	1 210	862	39.4	722	37.5	91	44.0	348	295	155	2.46	2.90
DuBois city	3 614	2 101	45.0	1 539	40.0	435	59.8	1 513	1 308	657	2.23	2.91
Falls Creek borough (part)	17	10	30.0	9	22.2	1	100.0	7	6	1	2.59	3.10
Ferguson township	158	114	41.2	98	40.8	10	40.0	44	39	18	2.59	3.10
Girard township	251	197	48.2	162	48.1	25	40.0	54	47	24	2.69	3.06
Glen Hope borough	55	45	35.6	37	37.8	5	40.0	10	8	6	2.71	3.00
Goshen township	190	139	42.4	112	40.2	14	50.0	51	40	18	2.61	3.05
Graham township	463	376	38.0	314	38.5	41	24.4	87	63	30	2.67	2.91
Grampian borough	166	119	58.8	94	57.4	18	61.1	47	41	18	2.66	3.14
Greenwood township	161	129	38.8	105	40.0	15	40.0	32	32	11	2.63	3.01
Gulich township	529	365	39.2	300	40.7	39	23.1	164	149	101	2.41	2.92
Houtzdale borough	380	276	47.5	194	45.4	58	51.7	104	98	45	2.47	2.89
Huston township	607	417	45.1	336	42.6	50	56.0	190	159	71	2.42	2.93
Irvona borough	241	183	50.8	148	52.0	23	47.8	58	50	30	2.82	3.27
Jordan township	198	152	46.1	126	46.0	17	35.3	46	40	21	2.74	3.16
Karthaus township	239	157	38.9	123	37.4	20	30.0	82	74	38	2.38	2.95
Knox township	295	215	38.6	187	35.3	20	65.0	80	72	33	2.39	2.80
Lawrence township	3 070	2 191	39.3	1 713	34.9	363	56.2	879	775	404	2.39	2.84
Hyde CDP	636	445	38.9	332	32.2	85	60.0	191	167	76	2.34	2.80
Plymptonville CDP	457	301	33.9	242	33.1	46	41.3	156	144	76	2.27	2.84
Lumber City borough	34	28	42.9	24	37.5	2	50.0	6	5	2	2.53	2.79
Mahaffey borough	142	106	46.2	86	47.7	10	30.0	36	35	22	2.83	3.38
Morris township	1 224	850	43.2	683	42.3	109	45.0	374	320	179	2.50	3.02
Newburg borough	35	21	38.1	15	33.3	5	60.0	14	13	7	2.31	3.10
New Washington borough	30	26	53.8	23	56.5	2	-	4	4	3	2.97	3.27
Osceola Mills borough	522	343	42.3	271	41.3	52	46.2	179	157	82	2.37	2.93
Penn township	514	391	39.4	343	37.6	31	41.9	123	110	65	2.58	2.99
Pike township	856	677	40.0	576	38.7	63	46.0	179	146	68	2.66	3.00
Pine township	34	25	36.0	23	30.4	1	100.0	9	9	4	2.26	2.52
Ramey borough	207	156	43.6	124	47.6	23	30.4	51	46	30	2.54	2.95
Sandy township	4 387	3 297	41.6	2 866	39.5	299	56.5	1 090	955	403	2.50	2.91
Sandy CDP	658	460	40.0	376	38.8	65	52.3	198	174	80	2.40	2.87
Treasure Lake CDP	1 751	1 386	42.1	1 269	40.7	70	55.7	365	318	110	2.57	2.91
Troutville borough	82	65	49.2	51	47.1	12	58.3	17	15	9	2.73	3.15
Union township	354	268	47.4	236	46.2	21	52.4	86	71	29	2.59	3.03
Wallaceton borough	131	97	46.4	82	42.7	10	50.0	34	29	14	2.67	3.14
Westover borough	169	123	51.2	99	53.5	17	47.1	46	42	22	2.71	3.21
Woodward township	754	501	42.9	405	40.7	67	52.2	253	232	122	2.32	2.88
Clinton County	14 773	9 934	41.2	7 972	36.7	1 388	60.8	4 839	3 932	2 003	2.42	2.90
Allison township	77	61	34.4	53	28.3	6	83.3	16	14	6	2.57	2.87
Avis borough	633	418	45.2	342	42.1	51	58.8	215	188	110	2.35	2.91
Bald Eagle township	732	530	44.5	431	39.4	78	64.1	202	158	61	2.52	2.91
Beech Creek borough	301	201	35.3	163	32.5	23	56.5	100	86	61	2.38	2.92
Beech Creek township	393	306	39.9	254	36.2	33	63.6	87	68	29	2.57	2.85
Castanea township	516	372	36.0	320	34.4	34	44.1	144	110	50	2.39	2.77
Castanea CDP	497	358	36.3	307	34.5	33	45.5	139	107	49	2.39	2.77
Chapman township	422	288	37.5	232	36.6	41	43.9	134	112	68	2.35	2.84
Colebrook township	56	45	33.3	40	32.5	5	40.0	11	11	7	2.79	3.16
Crawford township	308	245	42.4	212	42.5	15	33.3	63	50	27	2.75	3.07
Dunnstable township	366	286	35.0	251	33.5	22	40.9	80	65	34	2.57	2.88
East Keating township	13	8	12.5	8	12.5	-	(X)	5	5	2	1.85	2.38
Flemington borough	588	398	33.2	332	28.9	45	51.1	190	163	100	2.24	2.70
Gallagher township	134	110	31.8	96	31.3	3	33.3	24	19	4	2.54	2.75
Greene township	480	392	47.7	355	47.3	24	62.5	88	77	35	3.05	3.44
Grugan township	26	17	11.8	17	11.8	-	(X)	9	9	4	2.00	2.53
Lamar township	901	719	40.6	635	38.9	54	51.9	182	151	87	2.72	3.05
Leidy township	117	70	27.1	62	25.8	7	42.9	47	42	23	1.96	2.53

Table 7. **Households and Families: 2000**—Con.

[For information on confidentiality protection, nonsampling error, and definitions, see text]

State County County Subdivision Place	Total households	Family households: Total: Number	Family households: Total: Percent with own children under 18 years	Family households: Married-couple family: Number	Family households: Married-couple family: Percent with own children under 18 years	Family households: Female householder, no husband present: Number	Family households: Female householder, no husband present: Percent with own children under 18 years	Nonfamily households: Total	Nonfamily households: Householder living alone: Total	Nonfamily households: Householder living alone: 65 years and over	Average size: Households	Average size: Families
Clinton County—Con.												
Lock Haven city	3 306	1 658	48.5	1 057	37.7	474	69.2	1 648	1 244	565	2.21	2.86
Logan township	265	216	44.0	184	40.8	20	50.0	49	40	24	2.92	3.20
Loganton borough	170	123	40.7	106	37.7	13	69.2	47	40	24	2.56	2.98
Mill Hall borough	662	457	41.6	359	35.9	70	57.1	205	175	95	2.37	2.85
Noyes township	186	128	28.9	102	24.5	15	40.0	58	55	27	2.25	2.75
Pine Creek township	1 293	941	39.4	781	35.7	115	55.7	352	295	135	2.46	2.86
Porter township	559	427	38.6	363	35.5	45	55.6	132	112	53	2.54	2.89
Renovo borough	593	334	51.5	210	38.6	89	75.3	259	227	129	2.22	2.94
South Renovo borough	226	141	46.8	106	41.5	24	75.0	85	81	55	2.28	2.92
Wayne township	477	354	36.4	310	36.1	22	45.5	123	96	49	2.53	2.93
West Keating township	19	15	13.3	11	9.1	-	(X)	4	3	3	2.21	2.33
Woodward township	954	674	36.2	580	34.1	60	48.3	280	236	136	2.34	2.77
Dunnstown CDP	565	396	38.9	326	35.3	44	56.8	169	142	79	2.32	2.74
Columbia County	24 915	16 564	41.6	13 393	38.4	2 177	55.6	8 351	6 618	2 947	2.42	2.90
Ashland borough (part)	-	-	(X)	-	(X)	-	(X)	-	-	-	-	-
Beaver township	342	254	37.8	215	39.1	25	32.0	88	76	26	2.59	3.05
Benton borough	394	265	49.4	191	44.0	51	60.8	129	112	41	2.42	2.95
Benton township	489	372	41.7	307	40.4	40	47.5	117	96	38	2.49	2.83
Berwick borough	4 595	2 805	43.2	2 012	37.3	564	59.4	1 790	1 543	783	2.28	2.90
Bloomsburg town	4 080	1 793	44.9	1 271	38.6	397	61.0	2 287	1 453	515	2.30	2.83
Briar Creek borough	250	162	38.9	117	37.6	30	43.3	88	75	28	2.38	2.91
Briar Creek township	1 225	912	39.6	778	38.3	84	44.0	313	269	126	2.50	2.92
Foundryville CDP	102	79	38.0	64	32.8	8	50.0	23	19	6	2.60	2.95
Catawissa borough	710	428	45.3	302	37.4	100	69.0	282	251	144	2.23	2.89
Catawissa township	378	297	36.0	257	35.4	25	28.0	81	72	31	2.50	2.83
Centralia borough	10	7	14.3	5	20.0	1	-	3	3	1	2.10	2.57
Cleveland township	390	308	35.1	260	34.6	20	30.0	82	62	26	2.57	2.88
Conyngham township	337	235	37.9	192	36.5	29	41.4	102	93	56	2.35	2.84
Aristes CDP	108	65	35.4	51	33.3	12	41.7	43	39	25	2.13	2.77
Locustdale CDP	28	19	42.1	17	47.1	1	-	9	7	3	2.50	3.05
Wilburton Number One CDP	103	77	33.8	65	30.8	8	50.0	26	23	13	2.41	2.81
Wilburton Number Two CDP	35	22	54.5	20	50.0	1	100.0	13	13	9	2.20	2.86
Fishing Creek township	556	426	37.8	369	37.4	39	35.9	130	112	47	2.51	2.88
Jonestown CDP	15	10	30.0	8	37.5	2	-	5	4	2	2.27	2.80
Franklin township	231	181	43.1	152	41.4	15	60.0	50	44	16	2.58	2.90
Greenwood township	721	553	42.5	480	40.2	46	58.7	168	135	61	2.68	3.06
Eyers Grove CDP	32	25	32.0	21	33.3	1	100.0	7	7	4	2.69	3.16
Iola CDP	59	35	42.9	28	46.4	4	25.0	24	21	6	2.19	2.80
Rohrsburg CDP	56	50	42.0	45	37.8	2	100.0	6	6	1	2.93	3.10
Hemlock township	712	549	42.4	486	41.4	36	41.7	163	124	52	2.63	2.97
Buckhorn CDP	63	46	41.3	38	39.5	6	33.3	17	13	7	2.79	3.24
Fernville CDP	196	150	40.0	131	38.2	12	33.3	46	41	20	2.49	2.81
Jackson township	243	181	33.7	159	33.3	9	22.2	62	52	25	2.46	2.87
Waller CDP	26	18	22.2	15	13.3	-	(X)	8	6	4	2.12	2.44
Locust township	572	428	37.9	371	38.3	30	33.3	144	132	71	2.46	2.89
Numidia CDP	104	74	43.2	68	44.1	4	25.0	30	29	17	2.44	2.99
Slabtown CDP	44	32	28.1	29	20.7	1	100.0	12	10	4	2.36	2.72
Madison township	591	484	34.9	427	32.3	35	65.7	107	85	25	2.68	2.92
Jerseytown CDP	50	42	33.3	41	31.7	1	100.0	8	5	2	2.88	2.83
Main township	469	370	48.1	314	46.8	39	53.8	99	83	31	2.73	3.09
Mainville CDP	37	24	37.5	15	46.7	6	33.3	13	11	5	2.24	2.67
Mifflin township	899	674	41.1	571	39.1	68	51.5	225	194	88	2.50	2.92
Mifflinville CDP	508	377	37.1	310	34.5	48	50.0	131	118	56	2.39	2.80
Millville borough	380	242	43.0	192	38.5	41	58.5	138	121	76	2.25	2.83
Montour township	592	425	40.5	342	35.7	50	58.0	167	140	57	2.43	2.84
Rupert CDP	72	50	40.0	41	34.1	4	75.0	22	21	10	2.42	2.96
Mount Pleasant township	544	426	44.8	382	43.2	23	60.9	118	94	29	2.68	3.05
North Centre township	735	581	46.5	493	44.6	58	51.7	154	121	42	2.73	3.05
Orange township	435	344	45.9	317	45.1	14	57.1	91	79	36	2.64	3.01
Orangeville borough	146	95	48.4	79	45.6	14	64.3	51	43	16	2.49	3.12
Pine township	404	324	42.3	277	41.5	26	34.6	80	63	21	2.70	2.99
Roaring Creek township	198	149	38.9	132	35.6	11	63.6	49	45	28	2.50	2.92
Scott township	2 010	1 404	37.7	1 212	34.7	143	59.4	606	524	279	2.31	2.78
Almedia CDP (part)	339	251	33.5	221	31.7	24	58.3	88	79	51	2.24	2.63
Espy CDP	658	403	38.2	325	32.6	60	61.7	255	212	93	2.16	2.73
Lightstreet CDP	405	256	35.9	212	32.5	35	54.3	149	136	85	2.18	2.76
South Centre township	822	571	41.9	459	39.2	82	51.2	251	209	82	2.39	2.84
Almedia CDP (part)	128	85	38.8	67	35.8	13	53.8	43	39	13	2.31	2.79
Lime Ridge CDP	404	274	41.2	214	39.3	45	42.2	130	108	40	2.35	2.82
Stillwater borough	85	56	35.7	51	33.3	3	66.7	29	23	12	2.28	2.82
Sugarloaf township	370	263	33.5	221	31.7	29	55.2	107	90	38	2.39	2.83
Jamison City CDP	46	28	39.3	23	34.8	3	100.0	18	14	10	2.22	2.79
Crawford County	34 678	23 871	44.2	19 270	40.8	3 177	59.1	10 807	9 071	4 025	2.50	3.01
Athens township	265	210	47.1	176	47.7	17	35.3	55	47	23	2.87	3.21
Beaver township	316	241	50.6	197	46.7	19	68.4	75	63	21	2.86	3.26
Bloomfield township	757	560	43.2	475	40.0	48	62.5	197	156	58	2.68	3.08
Canadohta Lake CDP	259	160	35.0	128	26.6	18	66.7	99	83	23	2.21	2.72
Lincolnville CDP	38	32	43.8	26	38.5	4	50.0	6	4	3	2.95	3.13
Riceville CDP	29	24	54.2	17	52.9	4	75.0	5	5	3	2.83	3.04
Blooming Valley borough	144	109	46.8	94	44.7	13	61.5	35	30	13	2.63	3.05
Cambridge township	594	443	38.1	386	37.0	33	63.6	151	126	49	2.50	2.92
Cambridge Springs borough	701	433	49.0	324	43.2	74	71.6	268	233	97	2.38	3.04
Centerville borough	99	67	37.3	64	37.5	1	-	32	24	10	2.49	3.06
Cochranton borough	478	335	40.3	267	36.0	51	56.9	143	126	69	2.40	2.84
Conneaut township	569	435	42.1	360	40.3	49	53.1	134	113	45	2.72	3.11
Pymatuning North CDP (part)	75	55	38.2	48	33.3	7	71.4	20	19	5	2.35	2.78
Conneaut Lake borough	331	187	40.1	138	38.4	38	44.7	144	118	52	2.14	2.80
Conneautville borough	352	230	46.1	183	44.8	29	51.7	122	108	61	2.41	3.03
Cussewago township	591	438	49.3	375	47.5	38	63.2	153	125	50	2.70	3.14
East Fairfield township	339	251	39.8	223	39.0	24	45.8	88	73	34	2.50	2.91
East Fallowfield township	436	366	53.0	307	53.1	34	52.9	70	59	29	3.29	3.63
Atlantic CDP	12	10	70.0	9	77.8	-	(X)	2	2	-	3.58	4.10

Table 7. **Households and Families: 2000**—Con.

[For information on confidentiality protection, nonsampling error, and definitions, see text]

State County County Subdivision Place	Total households	Family households: Total: Number	Family households: Total: Percent with own children under 18 years	Family households: Married-couple family: Number	Family households: Married-couple family: Percent with own children under 18 years	Family households: Female householder, no husband present: Number	Family households: Female householder, no husband present: Percent with own children under 18 years	Nonfamily households: Total	Nonfamily households: Householder living alone: Total	Nonfamily households: Householder living alone: 65 years and over	Average size: Households	Average size: Families
Crawford County—Con.												
East Mead township	558	414	44.9	350	43.7	42	38.1	144	118	37	2.66	3.08
Fairfield township	423	322	39.8	280	39.3	24	54.2	101	90	40	2.61	3.03
Greenwood township	560	427	43.1	350	42.0	50	48.0	133	105	38	2.66	3.02
Geneva CDP	48	36	30.6	32	31.3	3	-	12	11	3	2.40	2.78
Hayfield township	1 155	891	44.9	745	42.1	95	60.0	264	223	80	2.68	3.04
Hydetown borough	251	158	39.2	135	37.0	11	63.6	93	76	37	2.41	3.04
Linesville borough	470	307	45.0	216	38.0	57	59.6	163	134	88	2.45	2.99
Meadville city	5 436	2 891	46.7	1 982	38.5	729	65.7	2 545	2 090	892	2.18	2.86
North Shenango township	619	421	26.8	363	25.3	37	29.7	198	166	87	2.24	2.66
Pymatuning Central CDP (part)	509	340	25.3	293	22.5	30	36.7	169	139	73	2.20	2.62
Oil Creek township	748	551	44.3	480	42.1	41	53.7	197	172	89	2.51	2.94
Pine township	224	152	32.2	132	30.3	13	38.5	72	57	29	2.37	2.86
Pymatuning North CDP (part)	72	46	21.7	41	17.1	3	66.7	26	20	11	2.07	2.48
Randolph township	651	512	43.8	437	43.0	45	40.0	139	122	51	2.76	3.15
Guys Mills CDP	33	26	50.0	20	55.0	5	20.0	7	5	1	2.85	3.23
Richmond township	515	397	44.3	338	40.8	31	61.3	118	90	34	2.68	2.99
Rockdale township	454	349	54.2	294	51.0	31	58.1	105	85	32	2.96	3.39
Rome township	532	423	55.3	370	54.3	35	65.7	109	95	36	3.28	3.78
Sadsbury township	1 274	846	37.1	717	34.9	94	43.6	428	355	139	2.31	2.80
Conneaut Lakeshore CDP (part)	813	523	34.4	443	31.8	62	43.5	290	237	96	2.19	2.69
Saegertown borough	361	252	46.8	202	42.6	38	63.2	109	92	47	2.45	2.94
South Shenango township	854	604	37.7	508	34.4	57	59.6	250	210	102	2.40	2.83
Pymatuning Central CDP (part)	489	328	32.3	276	27.5	32	65.6	161	133	67	2.24	2.69
Pymatuning South CDP (part)	87	57	49.1	46	47.8	7	57.1	30	26	12	2.36	2.93
Sparta township	485	409	51.8	369	51.8	20	55.0	76	70	29	3.58	3.97
Spartansburg borough	130	94	47.9	77	41.6	10	80.0	36	35	19	2.56	3.06
Spring township	577	444	46.8	349	43.0	56	62.5	133	105	44	2.72	3.07
Springboro borough	183	133	45.1	94	41.5	23	52.2	50	44	18	2.68	3.17
Steuben township	336	238	50.4	208	50.0	20	40.0	98	77	38	2.70	3.23
Summerhill township	427	316	46.5	245	43.3	49	63.3	111	93	46	2.71	3.13
Summit township	902	640	40.5	530	37.4	80	57.5	262	222	84	2.41	2.84
Conneaut Lakeshore CDP (part)	316	198	42.4	162	34.6	28	78.6	118	97	41	2.27	2.79
Harmonsburg CDP	140	108	44.4	88	43.2	13	46.2	32	28	11	2.54	2.88
Titusville city	2 523	1 542	47.5	1 080	40.8	358	66.8	981	888	475	2.29	2.94
Townville borough	119	95	43.2	84	39.3	9	77.8	24	21	9	2.57	2.93
Troy township	471	385	47.8	328	45.7	32	50.0	86	75	36	2.84	3.15
Union township	412	294	44.6	223	40.8	53	49.1	118	98	38	2.55	2.99
Venango borough	104	79	48.1	63	41.3	13	69.2	25	18	7	2.77	3.11
Venango township	340	248	50.0	207	49.3	23	47.8	92	74	27	2.67	3.15
Vernon township	2 395	1 600	38.6	1 318	35.0	191	55.0	795	687	294	2.30	2.80
Fredericksburg CDP	507	319	42.6	239	38.9	51	58.8	188	164	68	2.25	2.82
Wayne township	551	447	46.3	395	46.1	35	42.9	104	87	36	2.82	3.15
West Fallowfield township	264	190	42.1	144	38.9	26	50.0	74	61	27	2.50	2.91
Adamsville CDP	49	39	35.9	32	28.1	4	100.0	10	10	7	2.39	2.72
Hartstown CDP	95	66	48.5	42	50.0	13	30.8	29	22	6	2.59	2.97
West Mead township	2 098	1 525	43.5	1 248	40.4	197	61.4	573	475	232	2.49	2.92
West Shenango township	221	153	42.5	129	38.8	13	53.8	68	58	26	2.45	2.95
Pymatuning South CDP (part)	112	75	49.3	65	44.6	6	83.3	37	32	13	2.34	2.88
Woodcock borough	55	44	45.5	38	42.1	4	50.0	11	8	2	2.65	2.93
Woodcock township	1 028	773	44.0	673	40.9	67	59.7	255	194	69	2.62	3.01
Cumberland County	83 015	56 077	43.6	46 937	40.8	6 667	58.7	26 938	22 203	8 524	2.41	2.92
Camp Hill borough	3 387	2 157	40.5	1 812	37.8	262	58.4	1 230	1 091	522	2.21	2.80
Carlisle borough	7 426	4 012	43.1	2 993	36.5	812	64.5	3 414	2 922	1 070	2.10	2.81
Cooke township	50	42	33.3	37	32.4	3	-	8	8	-	2.34	2.57
Dickinson township	1 721	1 413	44.8	1 273	43.4	78	55.1	308	241	102	2.73	3.01
East Pennsboro township	7 475	4 971	44.4	4 017	41.2	700	57.7	2 504	2 079	767	2.38	2.91
Enola CDP	2 392	1 460	46.3	1 042	39.4	313	62.3	932	757	214	2.26	2.84
Hampden township	9 577	6 916	45.9	6 001	43.9	674	61.4	2 661	2 218	775	2.48	2.95
Hopewell township	688	601	46.3	538	44.6	37	56.8	87	70	30	3.02	3.23
Lemoyne borough	1 926	1 000	44.7	765	41.0	181	58.6	926	784	214	2.07	2.84
Lower Allen township	6 314	3 804	38.5	3 172	35.3	491	55.0	2 510	2 166	1 038	2.14	2.76
Lower Allen CDP	3 031	1 851	39.7	1 516	35.6	283	60.4	1 180	1 045	553	2.13	2.73
Lower Frankford township	683	549	45.7	450	40.4	64	70.3	134	102	33	2.67	2.93
Lower Mifflin township	586	472	48.5	411	47.4	35	54.3	114	91	37	2.76	3.06
Mechanicsburg borough	4 023	2 468	42.1	1 976	38.2	355	55.2	1 555	1 319	414	2.23	2.85
Middlesex township	2 298	1 730	47.3	1 455	45.0	184	60.3	568	459	162	2.61	3.01
Schlusser CDP (part)	89	68	36.8	59	30.5	6	83.3	21	15	10	2.46	2.72
Monroe township	2 073	1 653	43.0	1 477	41.5	114	58.8	420	340	117	2.67	2.99
Mount Holly Springs borough	836	542	48.3	419	42.2	87	75.9	294	246	87	2.30	2.86
Newburg borough	142	112	51.8	100	50.0	11	72.7	30	26	11	2.62	3.00
New Cumberland borough	3 301	2 016	42.1	1 619	38.0	300	58.7	1 285	1 090	397	2.22	2.84
Newville borough	579	386	47.7	247	36.0	101	69.3	193	170	56	2.31	2.78
North Middleton township	4 039	2 949	43.0	2 490	41.1	331	50.8	1 090	896	340	2.48	2.89
Schlusser CDP (part)	1 864	1 316	44.7	1 079	42.8	180	52.2	548	448	131	2.43	2.87
North Newton township	766	614	43.8	561	43.9	35	40.0	152	134	72	2.81	3.19
Penn township	974	772	45.6	667	44.2	57	49.1	202	156	50	2.82	3.17
Shippensburg borough (part)	1 915	814	45.1	564	37.8	190	61.1	1 101	656	286	2.32	2.88
Shippensburg township	860	389	45.5	296	41.6	56	50.0	471	218	54	2.49	2.79
Shiremanstown borough	719	408	39.7	332	35.5	63	63.5	311	273	84	2.12	2.83
Silver Spring township	4 061	3 103	44.6	2 747	43.3	248	53.2	958	799	332	2.60	3.00
New Kingstown CDP	222	158	44.3	131	42.0	18	50.0	64	56	17	2.43	2.84
Southampton township	1 649	1 336	46.9	1 183	44.4	89	66.3	313	244	98	2.90	3.23
South Middleton township	5 081	3 806	41.6	3 288	38.9	394	57.6	1 275	1 065	503	2.51	2.91
Boiling Springs CDP	1 035	838	49.0	711	45.1	101	71.3	197	168	76	2.67	2.99
South Newton township	455	360	45.0	313	44.1	28	42.9	95	81	39	2.84	3.25
Upper Allen township	5 057	3 603	43.6	3 109	41.1	380	62.1	1 454	1 228	475	2.46	2.95
Upper Frankford township	669	534	46.1	448	42.6	50	60.0	135	106	32	2.70	2.99
Upper Mifflin township	452	380	48.4	334	47.3	31	45.2	72	54	17	2.98	3.25
West Pennsboro township	1 938	1 502	41.9	1 322	40.0	113	59.3	436	354	175	2.65	3.00
Plainfield CDP	141	110	41.8	94	40.4	13	46.2	31	24	12	2.67	2.98
Wormleysburg borough	1 295	663	37.9	521	35.1	113	46.0	632	517	135	2.01	2.71

Table 7. **Households and Families: 2000**—Con.

[For information on confidentiality protection, nonsampling error, and definitions, see text]

State County County Subdivision Place	Total households	Family households: Total: Number	Family households: Total: Percent with own children under 18 years	Family households: Married-couple family: Number	Family households: Married-couple family: Percent with own children under 18 years	Family households: Female householder, no husband present: Number	Family households: Female householder, no husband present: Percent with own children under 18 years	Nonfamily households: Total	Nonfamily households: Householder living alone: Total	Nonfamily households: Householder living alone: 65 years and over	Average size: Households	Average size: Families
Dauphin County	102 670	66 132	46.1	48 916	41.4	13 287	61.0	36 538	30 786	10 622	2.39	2.98
Berrysburg borough	144	103	38.8	89	39.3	11	36.4	41	32	16	2.41	2.83
Conewago township	1 019	814	46.3	709	44.1	73	63.0	205	161	42	2.79	3.08
Dauphin borough	305	219	41.6	168	36.9	41	48.8	86	72	27	2.53	2.99
Derry township	8 861	5 690	44.4	4 835	42.5	623	57.1	3 171	2 695	1 114	2.32	2.92
Hershey CDP	5 451	3 300	40.9	2 777	38.6	385	55.3	2 151	1 835	884	2.22	2.86
East Hanover township	1 966	1 528	48.9	1 266	45.8	183	64.5	438	345	114	2.70	3.04
Elizabethville borough	579	353	48.7	276	40.6	56	85.7	226	191	95	2.26	2.91
Gratz borough	301	194	35.6	170	34.7	14	57.1	107	95	56	2.25	2.81
Halifax borough	386	241	52.3	169	45.0	49	71.4	145	128	61	2.27	2.85
Halifax township	1 261	979	45.4	832	41.9	89	62.9	282	228	111	2.64	2.97
Harrisburg city	20 561	10 912	53.7	4 817	41.3	5 022	65.4	9 649	8 074	2 146	2.32	3.15
Highspire borough	1 279	689	42.1	477	35.0	154	57.1	590	489	173	2.13	2.83
Hummelstown borough	1 879	1 200	45.8	922	42.6	198	58.1	679	591	231	2.32	2.91
Jackson township	652	537	38.0	471	37.6	44	36.4	115	93	37	2.64	2.92
Jefferson township	133	91	39.6	73	37.0	9	77.8	42	36	11	2.46	2.98
Londonderry township	2 004	1 518	44.4	1 267	41.4	159	56.0	486	412	157	2.60	2.99
Lower Paxton township	18 584	12 161	44.3	9 880	42.0	1 714	55.5	6 423	5 356	1 552	2.35	2.92
Colonial Park CDP	6 134	3 475	39.0	2 635	35.1	618	53.2	2 659	2 217	703	2.12	2.78
Linglestown CDP	2 508	1 908	42.9	1 596	41.2	233	52.4	600	511	186	2.55	2.95
Paxtonia CDP	2 102	1 463	48.3	1 201	44.8	198	65.7	639	533	150	2.48	3.01
Progress CDP (part)	969	522	42.5	376	36.4	118	60.2	447	367	106	2.05	2.74
Lower Swatara township	3 003	2 201	45.2	1 812	42.6	291	57.0	802	673	204	2.52	2.94
Lykens borough	810	528	42.6	406	38.2	74	56.8	282	242	143	2.39	2.96
Lykens township	356	293	46.1	266	45.1	14	28.6	63	51	28	3.08	3.44
Middle Paxton township	1 906	1 456	39.3	1 243	37.3	143	44.8	450	366	135	2.53	2.88
Middletown borough	4 032	2 371	48.0	1 646	40.8	561	65.6	1 661	1 421	572	2.23	2.90
Mifflin township	222	182	48.4	164	49.4	9	22.2	40	35	19	2.98	3.34
Millersburg borough	1 213	695	42.6	534	38.2	113	58.4	518	459	247	2.11	2.78
Paxtang borough	670	439	46.0	340	39.7	80	66.3	231	205	78	2.34	2.91
Penbrook borough	1 307	765	51.2	518	45.4	204	63.2	542	474	131	2.32	3.04
Pillow borough	131	93	36.6	84	32.1	3	66.7	38	33	14	2.32	2.75
Reed township	74	53	47.2	43	51.2	7	42.9	21	20	7	2.46	2.94
Royalton borough	395	271	42.4	200	37.0	55	58.2	124	104	28	2.44	2.90
Rush township	70	55	38.2	45	37.8	3	-	15	10	5	2.57	2.91
South Hanover township	1 706	1 400	48.2	1 221	46.6	119	59.7	306	248	76	2.81	3.12
Steelton borough	2 312	1 518	50.3	882	42.3	508	64.4	794	686	317	2.53	3.13
Susquehanna township	9 178	5 730	44.2	4 450	41.7	1 004	53.9	3 448	2 895	1 050	2.29	2.91
Progress CDP (part)	3 417	2 037	41.4	1 487	37.4	437	54.0	1 380	1 181	490	2.20	2.85
Swatara township	8 703	5 782	45.0	4 299	39.4	1 170	64.1	2 921	2 526	973	2.37	2.93
Bressler-Enhaut-Oberlin CDP	1 157	776	44.6	544	40.4	175	53.7	381	337	139	2.42	2.98
Lawnton CDP	1 581	1 054	49.5	769	44.1	223	71.3	527	453	159	2.38	2.92
Rutherford CDP	1 625	1 117	43.5	866	37.4	203	65.5	508	442	152	2.36	2.87
Upper Paxton township	1 458	1 097	42.8	960	40.7	99	60.6	361	305	146	2.55	2.97
Washington township	756	598	45.0	510	43.7	57	50.9	158	129	76	2.69	3.04
Wayne township	411	356	47.8	323	47.4	19	47.4	55	45	9	2.88	3.08
West Hanover township	2 502	1 944	37.8	1 718	37.8	152	38.2	558	461	208	2.60	2.96
Skyline View CDP	865	703	35.6	623	35.3	58	37.9	162	137	60	2.67	2.95
Wiconisco township	476	331	38.1	260	33.1	48	56.3	145	117	62	2.45	2.92
Williams township	454	338	40.8	270	38.1	44	50.0	116	106	54	2.50	2.91
Williamstown borough	611	407	38.6	301	31.6	71	60.6	204	177	97	2.35	2.83
Delaware County	206 320	139 453	46.6	104 911	46.1	26 542	50.0	66 867	57 028	23 849	2.56	3.17
Aldan borough	1 751	1 157	43.2	904	42.5	177	48.6	594	516	225	2.46	3.08
Aston township	5 838	4 286	43.3	3 566	43.9	516	39.5	1 552	1 332	620	2.66	3.15
Village Green-Green Ridge CDP	3 165	2 295	41.0	1 893	41.7	289	36.3	870	763	429	2.61	3.12
Bethel township	1 984	1 733	58.2	1 553	59.6	124	48.4	251	190	67	3.16	3.40
Brookhaven borough	3 476	2 200	39.1	1 715	38.6	365	42.5	1 276	1 094	399	2.29	2.90
Chadds Ford township	1 314	911	40.3	796	39.3	93	46.2	403	343	100	2.41	2.93
Chester city	12 814	8 126	51.5	3 181	42.3	4 113	59.5	4 688	3 999	1 439	2.64	3.34
Chester township	1 641	1 188	54.8	576	48.1	505	62.6	453	378	95	2.81	3.31
Chester Township CDP	1 641	1 188	54.8	576	48.1	505	62.6	453	378	95	2.81	3.31
Chester Heights borough	1 056	664	46.5	525	43.2	104	61.5	392	316	66	2.32	2.93
Clifton Heights borough	2 714	1 695	49.8	1 164	49.8	387	50.9	1 019	867	347	2.49	3.20
Collingdale borough	3 188	2 183	49.5	1 467	49.6	526	52.3	1 005	853	344	2.71	3.32
Colwyn borough	850	603	56.7	321	49.5	227	67.8	247	209	67	2.89	3.43
Concord township	3 384	2 828	47.8	2 579	48.0	171	43.3	556	489	231	2.91	3.22
Darby borough	3 405	2 395	58.7	1 160	54.2	1 020	65.6	1 010	871	305	2.88	3.45
Darby township	3 670	2 653	42.0	1 712	40.3	780	46.7	1 017	916	440	2.62	3.13
Darby Township CDP	3 670	2 653	42.0	1 712	40.3	780	46.7	1 017	916	440	2.62	3.13
East Lansdowne borough	938	609	50.6	428	51.9	119	50.4	329	271	97	2.71	3.41
Eddystone borough	964	607	50.4	393	47.1	162	60.5	357	313	137	2.53	3.24
Edgmont township	1 447	988	40.6	874	40.3	78	44.9	459	414	262	2.47	3.08
Folcroft borough	2 530	1 863	46.6	1 331	45.7	393	51.1	667	564	253	2.76	3.24
Glenolden borough	3 058	1 872	46.3	1 349	46.0	396	46.2	1 186	1 011	351	2.43	3.17
Haverford township	18 061	13 027	46.1	11 004	48.2	1 562	36.7	5 034	4 205	2 241	2.65	3.17
Ardmore CDP (part)	2 054	1 400	44.6	1 134	46.6	216	38.9	654	516	209	2.54	3.07
Lansdowne borough	4 724	2 748	46.4	2 017	46.7	567	47.1	1 976	1 647	603	2.33	3.08
Lower Chichester township	1 278	916	50.7	610	49.7	229	52.8	362	299	101	2.80	3.32
Linwood CDP	1 204	860	51.0	576	50.2	212	52.4	344	285	98	2.80	3.32
Marcus Hook borough	919	565	52.2	312	51.6	182	50.5	354	292	113	2.52	3.18
Marple township	8 623	6 416	40.3	5 525	41.5	658	34.0	2 207	1 947	1 119	2.64	3.12
Broomall CDP	4 260	3 148	38.4	2 650	39.2	366	36.3	1 112	972	545	2.57	3.06
Media borough	2 782	1 113	37.2	758	33.9	264	47.7	1 669	1 368	326	1.85	2.73
Middletown township	5 524	3 754	42.7	3 259	43.1	374	42.2	1 770	1 576	1 051	2.45	3.05
Lima CDP	978	401	26.7	336	24.7	51	37.3	577	562	512	1.69	2.63
Millbourne borough	366	214	57.0	154	60.4	35	54.3	152	126	28	2.56	3.43
Morton borough	1 145	687	46.0	468	44.2	168	51.8	458	396	129	2.36	3.10
Nether Providence township	5 007	3 755	45.9	3 120	45.4	489	51.1	1 252	1 086	523	2.62	3.08
Nether Providence Township CDP	5 007	3 755	45.9	3 120	45.4	489	51.1	1 252	1 086	523	2.62	3.08
Newtown township	4 549	3 183	39.4	2 747	40.2	329	36.2	1 366	1 238	725	2.50	3.06
Norwood borough	2 286	1 537	49.3	1 173	50.8	284	44.7	749	647	226	2.62	3.26
Parkside borough	869	605	51.2	437	52.6	119	49.6	264	228	94	2.61	3.16
Prospect Park borough	2 577	1 601	52.2	1 186	49.9	313	58.8	976	797	225	2.49	3.20
Radnor township	10 347	6 375	47.7	5 477	48.3	706	46.5	3 972	3 214	1 247	2.39	3.08

U.S. Census Bureau, Census 2000

Table 7. **Households and Families: 2000**—Con.

[For information on confidentiality protection, nonsampling error, and definitions, see text]

State County County Subdivision Place	Total households	Family households: Total: Number	Family households: Total: Percent with own children under 18 years	Family households: Married-couple family: Number	Family households: Married-couple family: Percent with own children under 18 years	Family households: Female householder, no husband present: Number	Family households: Female householder, no husband present: Percent with own children under 18 years	Nonfamily households: Total	Nonfamily households: Householder living alone: Total	Nonfamily households: Householder living alone: 65 years and over	Average size: Households	Average size: Families
Delaware County—Con.												
Radnor township—Con.												
Radnor Township CDP	10 347	6 375	47.7	5 477	48.3	706	46.5	3 972	3 214	1 247	2.39	3.08
Ridley township	12 121	8 213	44.6	6 342	44.5	1 415	45.1	3 908	3 394	1 561	2.54	3.14
Folsom CDP	3 162	2 203	41.1	1 789	42.0	308	38.0	959	835	436	2.55	3.12
Woodlyn CDP	3 960	2 636	46.4	1 915	44.2	555	52.3	1 324	1 146	533	2.53	3.16
Ridley Park borough	3 015	1 891	41.0	1 486	42.0	299	39.1	1 124	996	417	2.36	3.06
Rose Valley borough	347	293	41.3	267	41.9	23	34.8	54	44	19	2.72	2.99
Rutledge borough	297	218	54.6	182	56.0	27	48.1	79	66	30	2.87	3.44
Sharon Hill borough	2 091	1 391	51.0	893	49.2	364	56.0	700	601	228	2.61	3.24
Springfield township	8 618	6 792	41.4	5 800	42.9	740	32.7	1 826	1 659	1 028	2.73	3.14
Springfield CDP	8 618	6 792	41.4	5 800	42.9	740	32.7	1 826	1 659	1 028	2.73	3.14
Swarthmore borough	1 993	1 348	48.2	1 178	48.3	137	47.4	645	548	244	2.47	3.04
Thornbury township	1 360	1 153	52.5	1 060	53.0	66	50.0	207	165	79	3.03	3.33
Tinicum township	1 749	1 137	42.2	795	42.4	241	38.6	612	504	193	2.49	3.07
Tinicum Township CDP	1 749	1 137	42.2	795	42.4	241	38.6	612	504	193	2.49	3.07
Trainer borough	712	490	46.9	318	44.7	126	52.4	222	193	88	2.67	3.23
Upland borough	1 116	766	48.6	477	44.9	228	58.8	350	298	137	2.67	3.28
Upper Chichester township	6 500	4 440	44.4	3 438	43.5	731	49.1	2 060	1 692	707	2.58	3.15
Boothwyn CDP	2 047	1 367	43.4	1 016	41.7	259	49.0	680	541	189	2.54	3.12
Upper Darby township	32 551	20 466	49.4	14 632	49.7	4 374	51.1	12 085	10 299	3 756	2.50	3.23
Drexel Hill CDP	11 896	7 501	47.4	5 905	48.5	1 182	44.2	4 395	3 808	1 543	2.46	3.19
Upper Providence township	4 075	2 828	46.7	2 436	47.0	298	47.7	1 247	1 044	252	2.56	3.13
Upper Providence Township CDP	4 075	2 828	46.7	2 436	47.0	298	47.7	1 247	1 044	252	2.56	3.13
Yeadon borough	4 696	2 970	49.3	1 766	47.5	938	53.0	1 726	1 513	514	2.43	3.09
Elk County	14 124	9 748	44.9	7 916	43.2	1 231	55.1	4 376	3 860	1 925	2.45	2.99
Benezette township	104	67	28.4	55	25.5	7	28.6	37	35	15	2.18	2.75
Fox township	1 421	1 056	47.3	877	46.5	105	55.2	365	300	136	2.63	3.05
Highland township	210	146	39.0	115	36.5	19	47.4	64	57	24	2.42	2.90
Horton township	663	451	40.8	381	38.3	45	46.7	212	187	76	2.37	2.92
Jay township	873	593	41.3	494	39.5	62	50.0	280	240	130	2.40	2.94
Johnsonburg borough	1 292	811	45.0	587	40.7	153	63.4	481	430	213	2.32	2.97
Jones township	687	480	41.9	416	41.3	36	41.7	207	182	82	2.50	3.07
Millstone township	44	29	34.5	24	29.2	3	33.3	15	14	4	2.16	2.66
Ridgway borough	1 927	1 233	44.4	965	41.5	187	56.7	694	611	324	2.33	2.94
Ridgway township	1 069	804	47.3	669	46.3	93	57.0	265	231	104	2.59	3.03
St. Marys city	5 723	4 001	46.0	3 275	44.8	513	54.8	1 722	1 542	808	2.48	3.01
Spring Creek township	111	77	37.7	58	34.5	8	50.0	34	31	9	2.34	2.84
Erie County	106 507	71 039	47.4	53 792	43.6	12 890	61.1	35 468	29 362	11 957	2.51	3.07
Albion borough	655	426	52.3	321	47.7	80	68.8	229	198	101	2.45	3.07
Amity township	387	315	46.3	269	45.7	22	50.0	72	52	25	2.94	3.19
Concord township	490	385	46.8	315	44.1	45	53.3	105	90	40	2.77	3.11
Conneaut township	740	563	45.3	463	41.3	62	64.5	177	143	57	2.73	3.08
Corry city	2 660	1 764	48.4	1 289	42.4	367	65.1	896	780	351	2.49	3.07
Cranesville borough	216	167	52.7	140	49.3	17	82.4	49	40	18	2.78	3.18
Edinboro borough	2 087	830	48.4	624	42.6	173	71.1	1 257	624	119	2.37	2.93
Elgin borough	84	70	38.6	59	35.6	7	42.9	14	12	4	2.81	3.04
Elk Creek township	653	519	43.0	452	42.9	41	43.9	134	107	49	2.76	3.10
Erie city	40 938	24 493	48.8	15 641	42.4	6 893	62.6	16 445	13 676	5 448	2.39	3.08
Fairview township	3 535	2 831	45.0	2 479	43.4	253	56.9	704	599	278	2.70	3.05
Avonia CDP	497	389	43.7	351	42.2	28	60.7	108	83	26	2.68	3.05
Franklin township	554	464	46.8	387	47.5	42	42.9	90	71	26	2.90	3.16
Girard borough	1 226	863	52.8	632	48.7	168	67.3	363	319	162	2.57	3.10
Girard township	1 955	1 430	48.5	1 161	45.5	184	63.6	525	446	173	2.62	3.08
Greene township	1 724	1 380	42.2	1 185	40.8	132	51.5	344	290	113	2.76	3.10
Greenfield township	666	535	50.7	458	51.1	36	52.8	131	118	31	2.87	3.22
Harborcreek township	5 398	4 024	42.4	3 435	41.3	401	48.9	1 374	1 181	621	2.64	3.08
Northwest Harborcreek CDP	3 165	2 335	42.1	1 990	40.5	251	52.6	830	715	380	2.60	3.05
Lake City borough	1 025	788	53.0	584	47.9	161	68.9	237	194	78	2.73	3.12
Lawrence Park township	1 547	1 124	46.5	848	43.2	218	58.3	423	361	184	2.54	3.00
Lawrence Park CDP	1 547	1 124	46.5	848	43.2	218	58.3	423	361	184	2.54	3.00
LeBoeuf township	567	461	52.5	389	50.4	40	57.5	106	80	30	2.96	3.25
McKean borough	150	100	57.0	74	52.7	19	73.7	50	40	18	2.57	3.17
McKean township	1 649	1 323	48.7	1 114	46.5	146	64.4	326	252	88	2.80	3.12
Millcreek township	21 217	14 080	45.5	11 664	43.2	1 791	57.0	7 137	6 154	2 481	2.42	3.01
Mill Village borough	149	117	48.7	99	45.5	8	62.5	32	26	13	2.77	3.11
North East borough	1 730	1 163	53.1	846	47.2	249	69.9	567	507	244	2.53	3.12
North East township	2 485	1 862	46.3	1 599	44.5	189	57.7	623	534	239	2.65	3.10
Platea borough	172	137	46.0	113	45.1	13	46.2	35	23	9	2.76	3.04
Springfield township	1 253	944	45.6	750	41.7	133	62.4	309	259	100	2.70	3.11
Summit township	2 110	1 532	40.4	1 292	39.3	159	47.2	578	456	173	2.59	3.03
Union township	598	491	39.7	415	39.3	44	31.8	107	91	48	2.77	3.06
Union City borough	1 326	900	55.8	637	50.7	198	64.6	426	366	191	2.61	3.16
Venango township	771	638	52.5	557	51.3	39	71.8	133	110	41	2.95	3.26
Washington township	1 639	1 277	51.1	1 099	49.8	116	60.3	362	278	77	2.76	3.14
Waterford borough	558	409	48.7	322	43.2	70	65.7	149	121	59	2.60	3.01
Waterford township	1 362	1 080	51.3	875	48.5	138	62.3	282	229	62	2.85	3.18
Wattsburg borough	148	98	45.9	68	41.2	21	57.1	50	39	13	2.55	3.13
Wayne township	642	518	42.9	441	41.5	41	56.1	124	104	54	2.74	3.06
Wesleyville borough	1 441	938	48.2	696	44.0	174	58.6	503	392	139	2.51	3.04
Fayette County	59 969	41 170	41.7	31 046	39.0	7 466	51.5	18 799	16 795	8 711	2.43	2.96
Belle Vernon borough	612	288	37.8	200	35.5	59	49.2	324	299	186	1.96	2.89
Brownsville borough	1 238	717	42.7	448	37.7	211	53.6	521	470	254	2.24	2.97
Brownsville township	325	216	36.1	157	33.8	49	40.8	109	95	51	2.34	2.88
Bullskin township	3 023	2 278	42.2	1 915	40.2	239	52.7	745	644	275	2.57	2.98
Connellsville city	3 963	2 376	47.0	1 596	39.2	615	63.6	1 587	1 424	752	2.28	2.97
Connellsville township	1 032	725	38.3	582	35.7	101	43.6	307	264	145	2.40	2.89
Dawson borough	183	120	42.5	98	41.8	16	50.0	63	56	30	2.46	3.13
Dunbar borough	513	343	42.0	248	42.3	72	45.8	170	150	78	2.36	2.93
Dunbar township	2 944	2 140	41.4	1 673	39.9	324	47.2	804	700	328	2.53	3.00
Everson borough	351	233	44.6	172	45.9	35	40.0	118	103	57	2.40	2.94
Fairchance borough	871	595	42.9	442	37.6	113	56.6	276	238	125	2.47	3.00

Table 7. **Households and Families: 2000**—Con.

[For information on confidentiality protection, nonsampling error, and definitions, see text]

State County County Subdivision Place	Total households	Family households: Total: Number	Family households: Total: Percent with own children under 18 years	Family households: Married-couple family: Number	Family households: Married-couple family: Percent with own children under 18 years	Family households: Female householder, no husband present: Number	Family households: Female householder, no husband present: Percent with own children under 18 years	Nonfamily households: Total	Nonfamily households: Householder living alone: Total	Nonfamily households: Householder living alone: 65 years and over	Average size: Households	Average size: Families
Fayette County—Con.												
Fayette City borough	286	193	49.2	130	49.2	44	52.3	93	86	48	2.50	3.11
Franklin township	1 012	760	40.1	623	39.2	94	46.8	252	227	119	2.57	2.98
Georges township	2 588	1 925	41.7	1 491	39.8	302	48.3	663	571	282	2.60	3.02
German township	2 148	1 526	44.0	1 118	43.8	282	43.6	622	562	302	2.57	3.10
Henry Clay township	742	550	45.1	446	41.9	63	60.3	192	152	71	2.57	2.95
Jefferson township	865	657	40.5	534	38.6	85	48.2	208	185	107	2.59	2.99
Grindstone-Rowes Run CDP (part)	139	89	46.1	57	36.8	24	62.5	50	47	28	2.40	3.04
Lower Tyrone township	461	343	42.3	284	41.2	38	50.0	118	108	50	2.54	2.98
Luzerne township	1 897	1 341	37.1	1 021	34.9	229	48.5	556	507	311	2.46	2.96
Hiller CDP	523	357	34.5	274	33.2	64	43.8	166	153	103	2.36	2.87
Markleysburg borough	90	68	44.1	58	44.8	6	33.3	22	21	13	2.60	3.10
Masontown borough	1 536	985	43.0	683	36.0	242	58.7	551	508	313	2.32	2.90
Menallen township	1 810	1 348	44.1	980	41.5	269	51.3	462	406	208	2.56	2.98
New Salem-Buffington CDP	318	232	40.9	166	39.8	53	37.7	86	80	46	2.54	3.01
Newell borough	222	162	36.4	118	36.4	33	42.4	60	57	35	2.48	2.91
Nicholson township	737	578	45.5	456	44.7	75	42.7	159	145	73	2.70	3.04
North Union township	5 805	3 997	40.4	2 918	37.4	805	51.8	1 808	1 623	791	2.40	2.91
East Uniontown CDP (part)	1 051	682	45.0	459	39.2	170	62.4	369	338	160	2.29	2.86
Hopwood CDP (part)	292	190	32.6	152	31.6	31	35.5	102	89	42	2.23	2.77
Oliver CDP	1 267	820	40.1	520	33.5	234	55.1	447	408	221	2.25	2.82
Ohiopyle borough	34	22	40.9	13	38.5	9	44.4	12	11	5	2.26	2.82
Perry township	1 170	806	37.0	648	35.5	117	44.4	364	326	178	2.35	2.86
Perryopolis borough	798	513	35.1	418	33.7	78	42.3	285	263	166	2.21	2.81
Point Marion borough	572	374	43.0	275	39.3	67	55.2	198	181	89	2.31	2.87
Redstone township	2 651	1 757	40.9	1 246	38.1	391	51.2	894	805	444	2.40	2.99
Grindstone-Rowes Run CDP (part)	345	235	33.2	172	33.7	44	38.6	110	98	61	2.34	2.87
Republic CDP	614	359	42.3	239	38.1	92	55.4	255	231	139	2.27	3.03
Saltlick township	1 385	1 053	45.5	874	43.8	114	51.8	332	279	117	2.68	3.08
Seven Springs borough (part)	1	-	(X)	-	(X)	-	(X)	1	1	1	1.00	-
Smithfield borough	363	234	40.6	190	40.5	39	41.0	129	119	64	2.33	2.99
South Connellsville borough	890	637	43.2	505	41.8	92	48.9	253	220	97	2.53	3.01
South Union township	4 563	3 196	41.9	2 463	39.2	586	52.7	1 367	1 252	722	2.41	2.93
East Uniontown CDP (part)	130	80	51.3	42	45.2	32	59.4	50	48	19	2.28	3.00
Hopwood CDP (part)	601	394	38.1	318	36.5	56	48.2	207	189	87	2.25	2.83
Leith-Hatfield CDP	1 098	803	38.9	681	38.8	88	36.4	295	267	177	2.46	2.92
Springfield township	1 158	878	45.1	719	43.7	113	46.0	280	251	115	2.66	3.10
Springhill township	1 157	877	42.5	670	39.0	150	57.3	280	253	118	2.57	2.96
Stewart township	275	215	42.8	189	43.4	11	45.5	60	50	24	2.70	3.07
Uniontown city	5 423	3 033	42.3	1 939	35.9	870	54.8	2 390	2 153	1 058	2.17	2.91
Upper Tyrone township	870	665	40.9	532	41.5	89	41.6	205	186	90	2.58	2.97
Vanderbilt borough	222	150	43.3	116	38.8	29	58.6	72	61	28	2.49	3.07
Washington township	1 821	1 286	33.2	1 019	31.0	198	40.4	535	501	294	2.34	2.83
Lynnwood-Pricedale CDP (part)	422	299	30.4	256	29.3	33	36.4	123	117	76	2.29	2.76
Wharton township	1 362	1 010	41.1	839	39.9	112	48.2	352	282	97	2.50	2.88
Forest County	2 000	1 328	34.9	1 113	32.9	134	45.5	672	582	301	2.29	2.81
Barnett township	156	106	33.0	94	33.0	7	42.9	50	46	25	2.24	2.75
Green township	162	116	37.9	97	38.1	8	50.0	46	37	19	2.45	2.91
Harmony township	217	145	30.3	114	28.9	18	44.4	72	60	30	2.35	2.83
Hickory township	226	151	38.4	121	37.2	15	26.7	75	59	28	2.32	2.82
Howe township	68	37	35.1	29	31.0	4	25.0	31	22	10	2.07	2.65
Jenks township	510	336	35.1	282	32.6	41	53.7	174	157	73	2.28	2.84
Kingsley township	119	80	32.5	73	31.5	5	60.0	39	35	17	2.19	2.70
Tionesta borough	282	166	37.3	140	33.6	20	55.0	116	104	68	2.18	2.88
Tionesta township	260	191	33.5	163	30.1	16	31.3	69	62	31	2.35	2.73
Franklin County	50 633	36 410	42.8	30 358	39.6	4 169	58.4	14 223	12 018	5 401	2.49	2.94
Antrim township	4 472	3 638	47.1	3 215	45.8	266	52.3	834	677	252	2.79	3.10
Chambersburg borough	7 722	4 385	42.5	3 179	35.5	907	62.5	3 337	2 892	1 295	2.16	2.83
Fannett township	824	620	45.8	540	44.3	52	55.8	204	180	82	2.82	3.27
Greencastle borough	1 661	1 036	39.3	863	34.3	134	62.7	625	543	214	2.24	2.83
Greene township	5 022	3 676	40.0	3 126	37.6	351	48.4	1 346	1 143	615	2.45	2.86
Fayetteville CDP (part)	369	258	36.8	216	35.6	31	41.9	111	88	32	2.42	2.87
Guilford CDP (part)	45	39	28.2	33	27.3	5	20.0	6	6	6	2.56	2.77
Guilford township	4 944	3 822	39.1	3 348	36.5	329	57.8	1 122	937	422	2.53	2.88
Fayetteville CDP (part)	739	552	41.3	479	38.4	61	57.4	187	163	82	2.44	2.84
Guilford CDP (part)	686	557	36.4	514	35.4	33	48.5	129	111	65	2.51	2.80
Hamilton township	3 476	2 648	44.6	2 218	40.4	308	68.5	828	657	261	2.57	2.93
Letterkenny township	783	618	42.2	531	39.2	46	52.2	165	132	53	2.65	2.96
Lurgan township	710	572	45.5	510	43.3	37	56.8	138	113	47	2.84	3.18
Mercersburg borough	686	439	48.1	335	40.3	77	68.8	247	222	101	2.24	2.80
Metal township	663	487	41.3	408	39.7	48	45.8	176	135	57	2.60	2.95
Mont Alto borough	541	414	44.0	343	41.1	56	58.9	127	109	48	2.51	2.87
Montgomery township	1 782	1 449	43.7	1 286	42.4	72	43.1	333	268	101	2.78	3.07
Orrstown borough	79	60	43.3	52	42.3	3	33.3	19	14	7	2.67	2.98
Peters township	1 622	1 270	43.1	1 080	40.9	124	57.3	352	284	137	2.62	2.94
Quincy township	1 816	1 417	39.4	1 212	38.0	126	40.5	399	344	197	2.67	3.02
St. Thomas township	2 141	1 666	43.8	1 428	41.1	148	60.1	475	382	164	2.68	3.03
Shippensburg borough (part)	482	324	41.4	262	36.3	47	63.8	158	144	77	2.32	2.85
Southampton township	2 271	1 741	48.5	1 463	45.0	201	66.7	530	442	186	2.70	3.09
Warren township	131	104	40.4	95	40.0	3	-	27	25	16	2.55	2.87
Washington township	4 577	3 469	40.3	3 001	37.9	324	51.9	1 108	937	420	2.52	2.90
Rouzerville CDP	367	258	43.4	209	38.8	31	51.6	109	98	47	2.35	2.81
Wayne Heights CDP	758	568	34.0	520	32.1	42	57.1	190	164	93	2.36	2.74
Waynesboro borough	4 228	2 555	45.4	1 863	39.3	510	61.8	1 673	1 438	649	2.26	2.87
Fulton County	5 660	4 097	43.8	3 369	40.1	466	56.7	1 563	1 356	598	2.50	2.95
Ayr township	764	579	44.9	480	40.0	61	63.9	185	153	59	2.59	2.98
Belfast township	505	385	44.7	324	44.8	35	42.9	120	104	48	2.66	3.05
Bethel township	559	423	41.6	359	37.9	45	57.8	136	115	49	2.54	2.93
Brush Creek township	283	214	43.9	166	41.6	28	35.7	69	64	26	2.54	2.94
Dublin township	497	368	44.3	292	40.8	49	53.1	129	113	48	2.50	2.90
Licking Creek township	589	440	43.9	366	39.6	39	59.0	149	128	55	2.60	2.99
McConnellsburg borough	506	271	42.8	191	31.9	61	67.2	235	213	108	2.01	2.72

Table 7. **Households and Families: 2000**—Con.

[For information on confidentiality protection, nonsampling error, and definitions, see text]

State County County Subdivision Place	Total households	Family households: Total: Number	Family households: Total: Percent with own children under 18 years	Family households: Married-couple family: Number	Family households: Married-couple family: Percent with own children under 18 years	Family households: Female householder, no husband present: Number	Family households: Female householder, no husband present: Percent with own children under 18 years	Nonfamily households: Total	Nonfamily households: Householder living alone: Total	Nonfamily households: Householder living alone: 65 years and over	Average size: Households	Average size: Families
Fulton County—Con.												
Taylor township	490	358	45.3	306	43.1	35	60.0	132	121	67	2.52	2.98
Thompson township	389	289	43.6	248	42.3	27	44.4	100	88	39	2.57	3.00
Todd township	605	431	43.9	341	39.0	59	55.9	174	140	46	2.46	2.87
Union township	245	186	42.5	158	38.6	19	63.2	59	49	18	2.59	2.99
Valley-Hi borough	7	5	-	5	-	-	(X)	2	2	-	2.86	3.40
Wells township	221	148	42.6	133	40.6	8	75.0	73	66	35	2.39	3.00
Greene County	15 060	10 588	43.5	8 342	41.0	1 635	52.5	4 472	3 876	1 918	2.48	2.97
Aleppo township	233	164	42.7	133	39.8	16	56.3	69	61	31	2.56	3.11
Carmichaels borough	232	142	43.0	99	42.4	34	41.2	90	80	46	2.36	3.03
Center township	517	412	45.9	336	42.0	52	55.8	105	87	38	2.66	2.97
Clarksville borough	78	52	40.4	43	44.2	9	22.2	26	22	14	2.51	3.12
Cumberland township	2 659	1 834	44.4	1 402	40.9	311	56.9	825	721	389	2.43	2.94
Fairdale CDP	868	541	39.7	409	38.4	106	44.3	327	301	156	2.20	2.82
Nemacolin CDP	401	271	51.7	171	46.2	70	57.1	130	113	64	2.58	3.13
Dunkard township	967	672	43.3	524	39.9	108	56.5	295	260	131	2.44	2.92
Franklin township	2 157	1 525	45.3	1 176	40.6	279	60.6	632	549	257	2.45	2.91
Morrisville CDP	649	392	39.0	312	35.3	66	47.0	257	239	137	2.19	2.83
Freeport township	115	85	42.4	66	40.9	14	42.9	30	25	13	2.63	3.08
Gilmore township	114	79	50.6	71	49.3	6	50.0	35	32	16	2.59	3.16
Gray township	95	74	39.2	62	33.9	6	66.7	21	19	11	2.48	2.80
Greene township	180	142	38.0	111	36.9	18	50.0	38	33	18	2.47	2.71
Greensboro borough	117	80	50.0	68	51.5	11	36.4	37	34	21	2.52	3.13
Jackson township	192	146	45.2	119	46.2	16	43.8	46	39	16	2.69	3.09
Jefferson borough	139	97	43.3	73	42.5	16	43.8	42	36	20	2.42	2.91
Jefferson township	1 016	751	37.0	625	35.8	97	40.2	265	231	134	2.47	2.89
Monongahela township	677	513	40.9	403	36.7	75	54.7	164	154	88	2.53	2.91
Morgan township	1 025	744	38.4	594	37.0	106	38.7	281	253	128	2.53	2.98
Morris township	338	260	49.2	218	48.6	29	62.1	78	71	22	2.75	3.18
Perry township	683	506	38.9	411	36.5	73	46.6	177	150	68	2.51	2.91
Rices Landing borough	179	127	39.4	107	39.3	15	46.7	52	50	26	2.47	3.04
Richhill township	402	299	47.8	240	45.0	37	56.8	103	96	44	2.64	3.08
Springhill township	169	130	53.1	94	52.1	26	53.8	39	28	18	2.82	3.13
Washington township	409	328	45.4	279	45.5	32	43.8	81	69	32	2.70	3.05
Wayne township	465	344	43.0	286	40.6	39	46.2	121	98	43	2.63	3.04
Waynesburg borough	1 619	869	44.9	621	43.0	188	52.1	750	618	271	2.24	2.99
Whiteley township	283	213	55.9	181	55.2	22	59.1	70	60	23	2.66	3.12
Huntingdon County	16 759	11 798	42.8	9 741	39.5	1 397	57.1	4 961	4 332	2 068	2.44	2.92
Alexandria borough	149	107	50.5	70	50.0	24	54.2	42	38	16	2.58	3.00
Barree township	178	132	40.2	116	37.9	12	50.0	46	39	14	2.58	3.04
Birmingham borough	39	25	32.0	20	35.0	4	25.0	14	13	7	2.33	2.92
Brady township	376	291	45.7	261	43.3	15	60.0	85	77	47	2.75	3.17
Broad Top City borough	162	118	42.4	94	36.2	13	61.5	44	40	24	2.37	2.80
Carbon township	167	120	43.3	98	41.8	13	46.2	47	43	17	2.56	3.06
Cass township	404	324	42.9	282	40.4	26	50.0	80	70	34	2.63	2.94
Cassville borough	65	46	34.8	39	35.9	5	40.0	19	19	12	2.34	2.87
Clay township	370	283	41.3	246	40.2	21	38.1	87	74	38	2.49	2.85
Coalmont borough	50	37	56.8	32	56.3	1	100.0	13	13	9	2.56	3.08
Cromwell township	580	436	45.2	378	42.3	32	65.6	144	123	53	2.57	2.97
Dublin township	478	364	43.7	317	41.0	23	56.5	114	99	39	2.67	3.05
Dudley borough	79	55	41.8	48	39.6	5	60.0	24	20	12	2.43	2.93
Franklin township	184	133	36.8	120	36.7	8	25.0	51	42	19	2.43	2.87
Henderson township	395	293	40.3	254	37.8	22	54.5	102	89	31	2.46	2.85
Hopewell township	240	180	37.2	144	29.9	23	60.9	60	46	26	2.45	2.77
Huntingdon borough	2 626	1 491	44.1	1 139	38.0	264	65.2	1 135	975	455	2.17	2.85
Jackson township	346	270	37.0	234	36.3	20	35.0	76	66	26	2.55	2.90
Juniata township	224	164	41.5	150	38.7	8	62.5	60	52	22	2.46	2.87
Lincoln township	142	102	32.4	91	30.8	7	42.9	40	37	19	2.25	2.67
Logan township	273	202	44.6	176	43.2	22	54.5	71	64	33	2.58	3.06
Mapleton borough	191	136	39.7	111	35.1	15	60.0	55	42	24	2.48	2.89
Marklesburg borough	89	64	31.3	55	27.3	7	57.1	25	23	12	2.43	2.92
Mill Creek borough	126	98	49.0	77	41.6	15	80.0	28	22	15	2.79	3.09
Miller township	199	153	44.4	137	43.1	9	33.3	46	38	11	2.58	2.95
Morris township	138	117	50.4	102	44.1	6	83.3	21	17	6	3.01	3.26
Mount Union borough	1 166	685	49.9	435	38.4	211	72.0	481	440	216	2.15	2.83
Oneida township	466	359	37.3	309	33.3	35	62.9	107	92	37	2.42	2.78
Orbisonia borough	198	109	44.0	84	41.7	17	41.2	89	88	59	2.15	3.00
Penn township	400	320	42.2	272	41.9	31	38.7	80	67	22	2.56	2.87
Petersburg borough	177	132	42.4	102	40.2	21	52.4	45	33	14	2.57	2.91
Porter township	768	565	41.6	461	40.3	71	45.1	203	179	85	2.50	2.93
Rockhill Furnace borough	173	119	40.3	96	38.5	18	38.9	54	47	23	2.39	2.90
Saltillo borough	135	101	46.5	91	46.2	6	33.3	34	30	16	2.54	3.01
Shade Gap borough	38	25	48.0	20	55.0	4	-	13	11	7	2.55	3.08
Shirley township	988	728	41.5	597	37.7	79	54.4	260	224	102	2.51	2.91
Shirleysburg borough	61	39	41.0	30	36.7	6	33.3	22	19	10	2.30	2.82
Smithfield township	601	366	39.3	294	36.4	57	45.6	235	207	107	2.21	2.84
Springfield township	241	180	43.3	153	40.5	13	61.5	61	53	31	2.54	2.97
Spruce Creek township	117	77	45.5	64	42.2	9	55.6	40	37	13	2.25	2.77
Tell township	238	180	47.8	153	46.4	18	44.4	58	56	27	2.70	3.17
Three Springs borough	200	127	36.2	105	31.4	14	57.1	73	63	34	2.23	2.76
Todd township	343	271	46.9	226	43.4	33	63.6	72	63	36	2.73	3.08
Union township	398	306	38.6	270	37.0	18	50.0	92	81	39	2.53	2.88
Walker township	683	524	41.0	450	40.4	51	45.1	159	137	78	2.56	2.94
Warriors Mark township	618	481	45.1	426	44.4	36	44.4	137	117	46	2.65	3.02
West township	203	156	39.1	143	39.2	8	37.5	47	43	17	2.60	3.04
Wood township	277	207	45.9	169	39.1	21	76.2	70	64	28	2.57	2.99
Indiana County	34 123	22 517	42.3	18 528	40.4	2 800	51.6	11 606	9 059	4 014	2.47	2.99
Armagh borough	54	41	31.7	33	36.4	5	-	13	13	6	2.43	2.83
Armstrong township	1 160	883	47.7	744	44.2	95	64.2	277	231	67	2.62	3.02
Jacksonville CDP (part)	14	10	30.0	8	37.5	1	-	4	3	2	2.43	2.80
Banks township	368	275	39.3	234	38.5	20	35.0	93	79	48	2.60	3.00
Black Lick township	515	389	39.8	335	40.0	33	39.4	126	113	54	2.55	2.97

Table 7. **Households and Families: 2000**—Con.

[For information on confidentiality protection, nonsampling error, and definitions, see text]

State County County Subdivision Place	Total households	Family households: Total: Number	Family households: Total: Percent with own children under 18 years	Family households: Married-couple family: Number	Family households: Married-couple family: Percent with own children under 18 years	Family households: Female householder, no husband present: Number	Family households: Female householder, no husband present: Percent with own children under 18 years	Nonfamily households: Total	Nonfamily households: Householder living alone: Total	Nonfamily households: Householder living alone: 65 years and over	Average size: Households	Average size: Families
Indiana County—Con.												
Black Lick township—Con.												
Jacksonville CDP (part)	40	24	29.2	20	30.0	2	50.0	16	15	10	2.05	2.71
Blairsville borough	1 631	984	42.2	763	39.1	164	56.7	647	592	311	2.21	2.90
Brush Valley township	695	540	44.1	471	43.7	46	43.5	155	130	60	2.70	3.09
Buffington township	469	370	38.9	310	38.4	33	33.3	99	84	35	2.72	3.06
Burrell township	1 495	1 080	40.6	849	37.5	151	54.3	415	370	184	2.45	2.88
Black Lick CDP	560	383	48.0	281	43.8	68	63.2	177	156	77	2.46	2.97
Canoe township	592	428	43.5	336	39.6	63	57.1	164	144	80	2.55	3.01
Rossiter CDP	249	169	46.7	118	40.7	35	60.0	80	68	45	2.53	3.07
Center township	2 024	1 456	36.0	1 182	34.7	199	42.7	568	499	253	2.41	2.86
Lucerne Mines CDP	407	294	32.0	233	31.3	44	31.8	113	103	63	2.33	2.76
Cherryhill township	998	784	43.9	673	42.5	80	56.3	214	189	81	2.72	3.10
Cherry Tree borough	142	111	42.3	92	39.1	10	50.0	31	24	13	2.86	3.24
Clymer borough	679	419	43.7	305	41.6	85	51.8	260	238	147	2.28	2.97
Conemaugh township	958	712	41.2	605	39.5	71	49.3	246	213	111	2.54	2.97
Creekside borough	148	94	39.4	73	34.2	19	52.6	54	47	15	2.18	2.77
East Mahoning township	423	327	50.5	268	49.6	41	53.7	96	86	38	2.83	3.28
East Wheatfield township	1 026	775	39.4	668	38.0	73	47.9	251	218	91	2.54	2.95
Ernest borough	208	122	52.5	90	50.0	22	63.6	86	73	49	2.41	3.18
Glen Campbell borough	109	74	41.9	52	36.5	16	50.0	35	30	17	2.51	3.03
Grant township	279	195	43.6	164	40.2	19	47.4	84	72	42	2.49	3.01
Green township	1 431	1 153	42.4	947	41.1	139	49.6	278	245	142	2.76	3.09
Commodore CDP	126	103	52.4	64	46.9	30	70.0	23	21	15	2.67	2.96
Dicksonville CDP (part)	168	120	49.2	92	45.7	20	65.0	48	41	24	2.57	3.08
Homer City borough	805	511	41.1	398	39.9	86	44.2	294	262	148	2.28	2.91
Indiana borough	4 804	1 669	40.5	1 274	38.2	291	55.3	3 135	1 636	497	2.29	2.81
Marion Center borough	173	130	46.2	101	43.6	23	52.2	43	37	19	2.61	3.07
Montgomery township	608	460	46.1	374	43.0	57	49.1	148	130	74	2.64	3.05
North Mahoning township	464	369	46.1	327	45.3	20	50.0	95	86	46	2.94	3.37
Pine township	815	621	44.1	503	44.7	80	42.5	194	171	92	2.63	3.05
Heilwood CDP	304	222	45.0	171	48.0	36	36.1	82	79	49	2.59	3.09
Plumville borough	123	93	45.2	77	41.6	9	66.7	30	27	12	2.78	3.23
Rayne township	1 220	958	42.5	847	41.1	64	48.4	262	236	83	2.65	3.03
Dicksonville CDP (part)	8	4	75.0	2	100.0	-	(X)	4	3	-	2.38	3.50
Saltsburg borough	406	261	46.7	198	42.9	47	61.7	145	136	80	2.33	2.97
Shelocta borough	53	36	38.9	29	37.9	6	50.0	17	17	6	2.40	2.97
Smicksburg borough	25	14	28.6	10	20.0	2	100.0	11	10	6	1.96	2.50
South Mahoning township	616	481	49.1	428	48.1	30	53.3	135	116	51	3.01	3.49
Washington township	661	524	46.0	454	43.6	36	52.8	137	107	39	2.73	3.03
West Mahoning township	277	245	62.4	224	64.3	17	41.2	32	30	15	4.07	4.44
West Wheatfield township	903	704	39.3	590	37.5	79	41.8	199	179	81	2.63	2.99
White township	6 025	3 739	41.0	3 105	38.1	512	56.3	2 286	1 964	798	2.23	2.84
Chevy Chase Heights CDP	669	419	43.2	318	38.1	81	59.3	250	216	80	2.26	2.84
Young township	741	490	42.2	395	40.0	57	43.9	251	225	123	2.35	2.94
Jacksonville CDP (part)	246	153	41.2	116	39.7	23	39.1	93	85	46	2.26	2.92
Jefferson County	18 375	12 861	43.2	10 444	40.8	1 669	54.9	5 514	4 882	2 536	2.45	2.96
Barnett township	124	80	40.0	69	36.2	6	66.7	44	39	15	2.19	2.75
Beaver township	200	153	50.3	138	50.0	9	66.7	47	42	20	2.72	3.20
Bell township	811	615	44.2	522	42.3	58	50.0	196	173	97	2.50	2.90
Big Run borough	282	194	43.8	150	38.0	27	55.6	88	74	31	2.38	2.85
Brockway borough	911	585	45.0	446	39.7	105	63.8	326	302	187	2.30	2.91
Brookville borough	1 849	1 140	45.4	869	40.9	212	58.5	709	626	339	2.23	2.85
Clover township	189	150	40.7	127	41.7	9	44.4	39	34	15	2.51	2.82
Corsica borough	145	95	46.3	80	41.3	7	85.7	50	44	17	2.44	3.08
Eldred township	501	382	39.8	331	39.9	36	36.1	119	97	52	2.55	2.94
Falls Creek borough (part)	397	264	39.8	221	38.5	29	51.7	133	112	51	2.37	2.92
Gaskill township	247	190	44.2	154	42.9	21	57.1	57	46	22	2.63	2.98
Heath township	77	50	24.0	41	19.5	5	60.0	27	27	12	2.08	2.60
Henderson township	563	460	50.9	403	50.9	29	51.7	103	92	43	3.07	3.43
Knox township	415	301	40.2	265	37.0	20	65.0	114	94	52	2.54	2.99
McCalmont township	391	297	43.4	243	42.4	28	35.7	94	81	38	2.65	3.06
Oliver township	438	333	38.7	293	38.2	22	22.7	105	92	51	2.58	2.97
Perry township	498	369	43.6	316	43.7	31	45.2	129	108	59	2.59	3.03
Pine Creek township	424	324	42.0	275	41.8	32	40.6	100	86	40	2.55	2.93
Polk township	111	80	37.5	67	37.3	7	57.1	31	27	10	2.65	3.06
Porter township	110	85	35.3	67	31.3	9	44.4	25	18	8	2.56	2.85
Punxsutawney borough	2 748	1 603	43.3	1 127	38.3	372	56.2	1 145	1 039	567	2.19	2.89
Reynoldsville borough	1 117	742	48.1	525	41.7	165	69.1	375	350	190	2.38	2.96
Ringgold township	305	228	41.7	203	39.4	15	66.7	77	64	36	2.50	2.89
Rose township	474	358	45.3	304	41.4	35	62.9	116	106	54	2.60	3.01
Snyder township	937	707	42.9	601	42.4	67	38.8	230	195	94	2.60	3.02
Summerville borough	209	158	38.6	128	38.3	21	42.9	51	51	29	2.44	2.88
Sykesville borough	548	341	47.2	258	43.4	59	64.4	207	186	98	2.27	2.92
Timblin borough	58	46	43.5	38	42.1	4	50.0	12	11	5	2.60	2.96
Union township	323	249	39.4	213	39.4	20	45.0	74	67	30	2.53	2.90
Warsaw township	517	396	41.2	348	40.8	35	48.6	121	107	38	2.60	3.01
Washington township	742	568	41.4	508	39.4	40	55.0	174	148	65	2.57	2.96
Winslow township	996	772	40.5	662	39.3	70	45.7	224	196	91	2.60	2.97
Worthville borough	31	25	44.0	21	33.3	4	100.0	6	4	2	2.74	2.88
Young township	687	521	40.7	431	40.8	60	45.0	166	144	78	2.54	2.94
Juniata County	8 584	6 467	43.7	5 549	41.4	537	56.1	2 117	1 807	903	2.60	3.01
Beale township	254	206	44.7	178	42.7	13	53.8	48	39	16	2.86	3.17
Delaware township	556	434	40.8	386	39.1	27	40.7	122	104	57	2.59	2.94
Fayette township	1 219	936	44.1	821	41.5	71	66.2	283	250	124	2.67	3.08
McAlisterville CDP	337	210	42.4	168	37.5	29	69.0	127	115	49	2.27	2.91
Fermanagh township	971	728	40.5	637	38.3	58	56.9	243	212	115	2.44	2.84
Greenwood township	194	152	42.1	145	40.7	4	50.0	42	32	15	2.82	3.24
Lack township	292	220	36.4	180	31.1	13	69.2	72	61	33	2.57	2.95
East Rutherford CDP (part)	9	8	37.5	7	28.6	-	(X)	1	1	-	2.56	2.63
Mifflin borough	234	166	54.2	115	47.0	31	67.7	68	55	24	2.66	3.07
Mifflintown borough	372	210	49.5	150	41.3	48	68.8	162	144	70	2.24	2.97
Milford township	687	504	37.1	441	36.7	40	30.0	183	157	65	2.45	2.85

Table 7. **Households and Families: 2000**—Con.

[For information on confidentiality protection, nonsampling error, and definitions, see text]

State County County Subdivision Place	Total households	Family households: Total: Number	Family households: Total: Percent with own children under 18 years	Family households: Married-couple family: Number	Family households: Married-couple family: Percent with own children under 18 years	Family households: Female householder, no husband present: Number	Family households: Female householder, no husband present: Percent with own children under 18 years	Nonfamily households: Total	Nonfamily households: Householder living alone: Total	Nonfamily households: Householder living alone: 65 years and over	Average size: Households	Average size: Families
Juniata County—Con.												
Monroe township	712	572	49.0	507	47.9	30	60.0	140	116	67	2.80	3.13
Richfield CDP	160	123	40.7	114	38.6	6	83.3	37	33	21	2.58	2.97
Port Royal borough	398	279	46.2	215	40.0	40	62.5	119	104	51	2.45	2.92
Spruce Hill township	271	200	49.5	170	50.0	14	50.0	71	55	24	2.61	3.06
Susquehanna township	403	336	46.4	293	46.1	21	47.6	67	50	20	2.84	3.09
Thompsontown borough	348	203	42.9	160	38.8	29	55.2	145	130	65	2.04	2.66
Turbett township	308	251	41.4	222	40.5	19	47.4	57	53	29	2.66	2.99
Tuscarora township	445	336	42.6	274	38.3	32	62.5	109	90	43	2.60	2.99
East Rutherford CDP (part)	69	44	45.5	33	39.4	5	40.0	25	22	10	2.35	2.91
Walker township	920	734	44.8	655	44.1	47	44.7	186	155	85	2.82	3.18
Mexico CDP	112	89	32.6	71	31.0	12	33.3	23	21	11	2.49	2.79
Lackawanna County	86 218	55 758	42.0	42 150	41.1	10 173	47.4	30 460	26 966	13 529	2.38	3.00
Abington township	609	477	43.8	433	43.9	35	48.6	132	118	65	2.65	3.06
Archbald borough	2 470	1 757	41.2	1 376	41.1	283	41.3	713	632	329	2.52	3.04
Benton township	722	537	43.8	457	44.9	54	42.6	185	158	60	2.61	3.05
Blakely borough	2 843	1 864	38.9	1 436	38.6	324	43.5	979	902	525	2.33	2.95
Carbondale city	4 084	2 563	44.0	1 731	40.1	626	54.0	1 521	1 387	810	2.34	2.99
Carbondale township	411	277	42.6	218	46.3	45	33.3	134	113	60	2.45	3.04
Clarks Green borough	616	473	45.7	423	44.7	36	58.3	143	131	66	2.65	3.10
Clarks Summit borough	2 190	1 439	41.6	1 223	41.9	176	43.8	751	692	375	2.34	2.96
Clifton township	452	347	36.6	282	31.9	44	68.2	105	83	35	2.52	2.85
Covington township	738	561	44.0	456	41.0	82	53.7	177	151	68	2.70	3.13
Dalton borough	500	358	47.5	300	47.7	45	51.1	142	126	63	2.55	3.08
Dickson City borough	2 692	1 724	39.2	1 309	39.5	309	39.8	968	851	466	2.30	2.91
Dunmore borough	6 141	3 791	38.9	2 832	38.7	729	42.9	2 350	2 122	1 040	2.26	2.95
Elmhurst township	258	199	42.2	165	41.2	23	47.8	59	50	29	2.64	3.01
Fell township	934	617	36.8	478	37.0	94	35.1	317	299	168	2.31	2.89
Glenburn township	471	341	44.9	295	45.1	37	45.9	130	118	47	2.56	3.08
Glenburn CDP	471	341	44.9	295	45.1	37	45.9	130	118	47	2.56	3.08
Greenfield township	767	589	42.3	484	44.2	60	41.7	178	158	73	2.59	3.01
Jefferson township	1 321	1 035	44.3	902	43.2	93	47.3	286	243	96	2.70	3.08
Mount Cobb CDP (part)	762	614	45.6	534	45.1	60	43.3	148	125	55	2.78	3.13
Jermyn borough	942	609	41.7	458	40.0	108	50.9	333	297	132	2.38	3.00
Jessup borough	1 976	1 314	41.4	1 007	42.0	222	42.3	662	601	345	2.38	2.99
La Plume township	243	164	44.5	119	47.9	32	31.3	79	63	23	2.48	2.97
Madison township	925	721	50.1	579	47.8	99	54.5	204	167	67	2.75	3.11
Mount Cobb CDP (part)	9	5	80.0	5	80.0	-	(X)	4	4	2	2.67	4.00
Mayfield borough	744	504	38.5	384	39.3	90	41.1	240	216	125	2.36	2.92
Moosic borough	2 080	1 469	37.2	1 149	36.6	222	42.3	611	548	255	2.47	2.99
Moscow borough	674	516	55.4	424	53.3	76	64.5	158	136	68	2.79	3.25
Newton township	919	722	42.9	615	43.4	76	36.8	197	166	61	2.69	3.09
North Abington township	258	212	47.2	184	45.7	17	64.7	46	42	20	2.79	3.13
Old Forge borough	3 746	2 456	38.7	1 860	39.0	451	40.6	1 290	1 176	637	2.32	2.91
Olyphant borough	2 197	1 350	41.3	991	42.2	264	42.4	847	774	437	2.26	2.95
Ransom township	542	407	45.0	333	44.7	46	41.3	135	106	41	2.64	3.04
Roaring Brook township	638	510	35.5	459	34.9	37	40.5	128	116	65	2.55	2.89
Scott township	1 841	1 451	40.1	1 254	39.9	131	41.2	390	345	151	2.65	3.01
Scranton city	31 303	18 112	42.2	12 460	39.7	4 323	50.1	13 191	11 503	5 671	2.29	3.01
South Abington township	2 936	2 207	51.2	1 989	51.1	164	56.1	729	638	256	2.71	3.20
Spring Brook township	911	683	42.2	566	42.8	80	37.5	228	209	96	2.60	3.04
Taylor borough	2 678	1 743	41.9	1 253	40.1	351	49.9	935	846	394	2.36	2.97
Thornhurst township	315	228	45.6	193	44.6	23	43.5	87	59	18	2.53	2.93
Throop borough	1 709	1 136	40.0	827	39.2	235	46.4	573	512	239	2.34	2.93
Vandling borough	303	207	48.3	172	45.9	23	56.5	96	85	43	2.44	3.00
West Abington township	119	88	42.0	74	44.6	8	25.0	31	27	10	2.59	3.09
Lancaster County	172 560	124 129	46.9	103 320	44.4	14 900	60.4	48 431	39 801	15 995	2.64	3.14
Adamstown borough (part)	500	350	42.3	295	42.0	36	47.2	150	124	54	2.40	2.85
Akron borough	1 622	1 139	39.5	982	36.7	120	55.8	483	402	147	2.41	2.86
Bart township	820	700	53.6	639	54.1	37	37.8	120	105	63	3.66	4.04
Brecknock township	2 115	1 793	49.6	1 610	49.6	116	50.0	322	280	119	3.17	3.48
Caernarvon township	1 269	1 080	50.0	974	51.0	64	39.1	189	153	69	3.27	3.58
Christiana borough	383	285	44.6	225	40.9	44	65.9	98	85	35	2.55	3.00
Clay township	1 759	1 432	46.9	1 292	46.2	96	52.1	327	263	104	2.94	3.27
Colerain township	964	841	50.9	760	50.8	55	41.8	123	104	45	3.38	3.66
Columbia borough	4 287	2 590	46.9	1 780	40.6	566	59.9	1 697	1 443	713	2.35	3.01
Conestoga township	1 374	1 068	46.3	909	44.0	103	56.3	306	238	78	2.73	3.10
Conoy township	1 103	874	49.9	750	47.9	73	61.6	229	194	60	2.78	3.14
Denver borough	1 266	945	48.9	777	44.5	107	73.8	321	267	108	2.63	3.04
Drumore township	739	597	48.1	530	47.7	40	45.0	142	121	46	3.04	3.44
Earl township	2 019	1 618	43.1	1 461	43.3	110	38.2	401	361	225	3.06	3.50
East Cocalico township	3 461	2 709	47.2	2 404	46.6	200	52.5	752	598	217	2.82	3.21
Reamstown CDP	1 161	897	53.8	788	52.2	71	64.8	264	210	75	2.85	3.25
East Donegal township	1 941	1 554	48.6	1 361	46.3	129	62.8	387	312	94	2.78	3.13
Maytown CDP	917	751	55.1	645	52.6	75	70.7	166	126	32	2.83	3.13
East Drumore township	1 055	877	46.8	775	47.0	70	54.3	178	149	59	3.00	3.31
East Earl township	1 738	1 486	49.4	1 318	49.4	110	49.1	252	207	89	3.28	3.59
East Hempfield township	8 552	6 057	43.6	5 306	41.5	541	59.1	2 495	2 058	811	2.47	2.96
Salunga-Landisville CDP (part)	1 149	874	44.9	758	43.0	84	57.1	275	223	107	2.58	2.96
East Lampeter township	5 342	3 739	43.4	3 154	41.7	412	54.4	1 603	1 309	420	2.53	3.05
Leacock-Leola-Bareville CDP (part)	-	-	(X)	-	(X)	-	(X)	-	-	-	-	-
East Petersburg borough	1 708	1 327	44.2	1 102	41.4	163	60.7	381	316	110	2.60	2.95
Eden township	578	477	52.6	421	52.3	33	48.5	101	81	38	3.21	3.57
Elizabeth township	1 303	1 088	46.9	999	47.5	60	35.0	215	166	53	2.94	3.24
Brickerville CDP	433	375	44.5	348	45.7	19	31.6	58	45	19	2.97	3.19
Elizabethtown borough	4 271	2 704	45.0	2 186	41.3	378	60.6	1 567	1 317	536	2.31	2.88
Ephrata borough	5 477	3 564	46.3	2 882	43.5	473	58.1	1 913	1 569	606	2.38	2.94
Ephrata township	2 691	2 101	50.8	1 845	49.9	168	59.5	590	489	186	2.92	3.35
Fulton township	932	748	50.3	633	48.5	66	59.1	184	151	51	3.03	3.41
Lancaster city	20 933	12 156	54.4	6 991	46.2	3 980	68.0	8 777	6 935	2 075	2.52	3.23
Lancaster township	5 892	3 697	40.7	2 937	34.9	569	65.9	2 195	1 693	648	2.29	2.82
Leacock township	1 426	1 159	51.0	1 052	52.3	75	32.0	267	238	128	3.42	3.91
Lititz borough	3 732	2 406	45.2	1 975	41.5	318	61.0	1 326	1 157	590	2.32	2.91

Table 7. **Households and Families: 2000**—Con.

[For information on confidentiality protection, nonsampling error, and definitions, see text]

State County County Subdivision Place	Total households	Family households: Total: Number	Family households: Total: Percent with own children under 18 years	Family households: Married-couple family: Number	Family households: Married-couple family: Percent with own children under 18 years	Family households: Female householder, no husband present: Number	Family households: Female householder, no husband present: Percent with own children under 18 years	Nonfamily households: Total	Nonfamily households: Householder living alone: Total	Nonfamily households: Householder living alone: 65 years and over	Average size: Households	Average size: Families
Lancaster County—Con.												
Little Britain township	1 115	931	53.3	819	51.9	61	63.9	184	148	55	3.15	3.47
Manheim borough	1 989	1 362	44.7	1 067	39.0	213	66.2	627	530	223	2.40	2.88
Manheim township	12 961	9 285	43.3	8 177	41.3	832	58.9	3 676	3 214	1 658	2.47	2.96
Manor township	6 464	4 701	43.2	4 025	40.9	486	57.0	1 763	1 456	575	2.53	2.99
Marietta borough	1 092	724	48.6	560	44.5	117	59.0	368	282	84	2.46	2.99
Martic township	1 713	1 365	50.6	1 181	49.4	104	56.7	348	268	74	2.90	3.25
Millersville borough	2 335	1 272	35.7	1 060	31.7	155	56.1	1 063	693	338	2.27	2.74
Mount Joy borough	2 839	1 865	45.6	1 465	40.7	280	63.6	974	777	297	2.38	2.89
Mount Joy township	2 896	2 288	47.7	2 029	46.6	181	58.0	608	488	146	2.74	3.10
Rheems CDP (part)	22	18	38.9	16	37.5	1	-	4	3	2	2.41	2.67
Mountville borough	1 018	692	42.5	530	36.4	126	62.7	326	271	76	2.31	2.76
New Holland borough	2 084	1 449	40.6	1 220	38.4	162	57.4	635	537	200	2.44	2.92
Paradise township	1 554	1 226	44.9	1 071	44.8	108	42.6	328	275	99	2.99	3.42
Paradise CDP	363	285	45.6	233	43.8	36	52.8	78	58	18	2.75	3.08
Penn township	2 606	2 026	43.5	1 808	42.0	144	59.7	580	482	216	2.74	3.14
Pequea township	1 581	1 263	42.0	1 130	41.4	87	48.3	318	256	100	2.75	3.09
Willow Street CDP (part)	413	328	45.4	282	43.6	33	57.6	85	68	31	2.66	3.00
Providence township	2 387	1 848	47.5	1 577	44.9	180	60.0	539	447	170	2.78	3.19
Quarryville borough	838	578	49.3	449	41.9	103	76.7	260	238	114	2.38	2.92
Rapho township	3 075	2 397	44.9	2 167	44.5	143	49.0	678	572	215	2.76	3.17
Sadsbury township	880	760	51.1	691	51.4	39	35.9	120	102	44	3.44	3.75
Salisbury township	3 027	2 530	53.2	2 245	53.6	172	49.4	497	415	166	3.29	3.64
Gap CDP	572	460	48.3	393	47.1	41	56.1	112	94	33	2.82	3.14
Strasburg borough	1 110	798	48.5	684	47.1	77	58.4	312	263	100	2.52	3.02
Strasburg township	1 275	1 071	49.8	987	50.3	56	41.1	204	176	84	3.15	3.50
Terre Hill borough	440	350	51.4	298	50.0	31	58.1	90	76	24	2.81	3.17
Upper Leacock township	2 777	2 101	51.0	1 813	50.1	201	60.2	676	553	202	2.96	3.45
Leacock-Leola-Bareville CDP (part)	2 080	1 523	49.2	1 282	47.2	171	63.7	557	444	161	2.72	3.19
Warwick township	5 568	4 451	48.7	3 968	47.3	352	62.2	1 117	909	250	2.75	3.10
Rothsville CDP	1 038	852	56.8	743	54.2	76	73.7	186	144	34	2.91	3.21
West Cocalico township	2 298	1 889	51.2	1 693	50.3	129	56.6	409	340	130	2.99	3.33
West Donegal township	2 474	1 883	44.1	1 733	43.4	92	47.8	591	536	371	2.61	3.04
Rheems CDP (part)	491	421	49.6	387	50.1	27	40.7	70	52	16	2.90	3.12
West Earl township	2 201	1 784	46.7	1 579	46.2	149	50.3	417	350	181	2.98	3.36
Leacock-Leola-Bareville CDP (part)	349	285	42.8	252	41.7	23	52.2	64	53	19	2.76	3.07
West Hempfield township	5 427	4 319	52.0	3 617	49.7	526	65.4	1 108	885	285	2.75	3.09
Salunga-Landisville CDP (part)	614	521	58.0	467	57.4	44	59.1	93	81	28	2.93	3.22
West Lampeter township	5 284	3 760	38.8	3 352	37.7	282	47.2	1 524	1 377	941	2.42	2.91
Willow Street CDP (part)	2 790	1 762	26.4	1 598	25.0	124	40.3	1 028	964	791	2.07	2.63
Lawrence County	37 091	25 886	41.3	20 199	38.8	4 269	51.5	11 205	10 032	5 351	2.47	3.00
Bessemer borough	480	345	38.6	268	36.2	59	45.8	135	120	75	2.44	2.91
Ellport borough	482	336	38.7	272	36.0	47	46.8	146	135	75	2.38	2.91
Ellwood City borough (part)	3 409	2 187	41.7	1 605	38.4	436	51.1	1 222	1 115	634	2.32	2.94
Enon Valley borough	138	105	47.6	88	46.6	9	66.7	33	28	9	2.80	3.23
Hickory township	925	690	43.0	580	40.2	81	60.5	235	211	97	2.54	3.00
Little Beaver township	451	362	47.8	309	48.2	37	45.9	89	73	28	2.90	3.28
Mahoning township	1 373	967	44.2	753	42.0	150	54.0	406	356	184	2.49	3.00
Neshannock township	3 810	2 723	35.7	2 385	35.1	263	39.2	1 087	1 028	682	2.36	2.86
New Castle Northwest CDP	694	436	32.6	356	32.6	62	29.0	258	249	180	2.14	2.78
New Beaver borough	652	478	42.5	382	41.1	66	43.9	174	152	63	2.57	3.04
New Castle city	10 727	6 722	43.1	4 419	37.6	1 818	55.6	4 005	3 593	1 840	2.36	3.01
New Wilmington borough	577	324	41.0	262	39.7	52	50.0	253	203	87	2.28	2.90
North Beaver township	1 502	1 180	42.7	1 001	40.6	126	56.3	322	282	134	2.68	3.06
Perry township	735	567	39.9	490	39.2	54	46.3	168	143	77	2.63	2.99
Plain Grove township	316	243	47.3	207	46.9	26	42.3	73	57	21	2.70	3.10
Pulaski township	1 292	1 006	43.0	837	41.1	121	53.7	286	253	117	2.75	3.15
Scott township	814	639	47.9	548	46.4	65	58.5	175	153	65	2.75	3.14
Shenango township	2 854	2 171	40.9	1 805	39.0	263	50.6	683	619	360	2.56	2.99
Slippery Rock township	1 203	917	44.8	801	43.1	81	55.6	286	247	113	2.64	3.06
S.N.P.J. borough	-	-	(X)	-	(X)	-	(X)	-	-	-	-	-
South New Castle borough	309	233	41.2	189	38.6	32	50.0	76	68	48	2.61	3.04
Taylor township	474	335	33.1	261	31.8	54	38.9	139	117	57	2.38	2.83
Union township	2 121	1 496	33.1	1 170	31.5	237	40.1	625	558	320	2.40	2.89
Oakland CDP	617	435	39.3	329	38.6	74	44.6	182	164	103	2.46	2.97
Oakwood CDP	949	664	29.1	516	27.9	116	31.9	285	260	159	2.35	2.84
Volant borough	55	37	29.7	27	25.9	6	50.0	18	16	7	2.05	2.49
Wampum borough	290	183	38.8	142	36.6	29	41.4	107	99	59	2.34	2.99
Washington township	259	205	43.9	172	44.2	27	40.7	54	48	19	2.76	3.15
Wayne township	894	680	40.3	562	39.9	67	35.8	214	185	104	2.59	3.00
Wilmington township	949	755	44.4	664	44.1	63	52.4	194	173	76	2.91	3.34
Lebanon County	46 551	32 761	43.2	26 708	40.1	4 273	57.9	13 790	11 745	5 189	2.49	2.98
Annville township	1 452	918	44.0	741	40.6	120	55.8	534	422	171	2.35	2.87
Annville CDP	1 452	918	44.0	741	40.6	120	55.8	534	422	171	2.35	2.87
Bethel township	1 608	1 252	45.0	1 065	43.8	118	51.7	356	286	114	2.81	3.19
Fredericksburg CDP	388	270	40.7	207	39.6	35	42.9	118	95	49	2.54	2.99
Cleona borough	879	639	46.2	537	43.2	72	54.2	240	212	92	2.44	2.86
Cold Spring township	19	13	46.2	10	50.0	2	50.0	6	5	1	2.58	3.15
Fort Indiantown Gap CDP (part)	-	-	(X)	-	(X)	-	(X)	-	-	-	-	-
Cornwall borough	1 210	965	40.8	870	39.9	53	45.3	245	212	110	2.58	2.91
East Hanover township	1 034	771	40.3	664	38.1	59	49.2	263	209	60	2.63	3.03
Fort Indiantown Gap CDP (part)	11	10	30.0	10	30.0	-	(X)	1	1	1	2.45	2.60
Heidelberg township	1 346	1 066	42.8	962	42.2	73	43.8	280	241	108	2.85	3.24
Schaefferstown CDP	374	287	41.5	252	40.5	25	44.0	87	77	35	2.63	3.04
Jackson township	2 397	1 824	37.8	1 621	37.1	136	41.2	573	502	300	2.60	3.03
Jonestown borough	402	273	50.2	211	44.5	49	71.4	129	114	29	2.53	3.12
Lebanon city	10 266	6 061	48.2	3 975	41.1	1 536	64.5	4 205	3 639	1 569	2.32	3.00
Millcreek township	1 043	778	48.1	669	48.4	63	39.7	265	217	105	2.79	3.28
Newmanstown CDP	603	418	47.6	336	47.0	48	50.0	185	152	76	2.53	3.05
Mount Gretna borough	117	75	21.3	72	22.2	3	-	42	32	12	2.07	2.53
Myerstown borough	1 265	811	46.1	638	41.2	120	62.5	454	399	204	2.33	2.91
North Annville township	828	647	44.0	574	43.7	42	45.2	181	157	63	2.72	3.13
North Cornwall township	2 467	1 752	45.2	1 412	40.9	248	63.7	715	598	277	2.49	2.95

Table 7. **Households and Families: 2000**—Con.

[For information on confidentiality protection, nonsampling error, and definitions, see text]

State County County Subdivision Place	Total households	Family households: Total: Number	Family households: Total: Percent with own children under 18 years	Family households: Married-couple family: Number	Family households: Married-couple family: Percent with own children under 18 years	Family households: Female householder, no husband present: Number	Family households: Female householder, no husband present: Percent with own children under 18 years	Nonfamily households: Total	Nonfamily households: Householder living alone: Total	Nonfamily households: Householder living alone: 65 years and over	Average size: Households	Average size: Families
Lebanon County—Con.												
North Cornwall township—Con.												
Pleasant Hill CDP (part)	916	622	55.0	414	47.6	159	69.8	294	241	84	2.45	2.93
North Lebanon township	4 072	3 159	41.5	2 649	38.5	362	58.3	913	740	354	2.61	2.96
Avon CDP (part)	105	63	39.7	45	35.6	12	58.3	42	38	22	2.26	2.81
Pleasant Hill CDP (part)	6	2	-	-	(X)	2	-	4	4	3	1.33	2.00
Sand Hill CDP	898	709	40.2	621	38.3	58	53.4	189	147	66	2.61	2.94
North Londonderry township	2 716	2 045	37.9	1 848	37.0	144	45.8	671	592	286	2.42	2.82
Palmyra borough	3 200	1 951	42.4	1 527	37.4	325	61.5	1 249	1 098	460	2.20	2.83
Richland borough	582	444	43.0	384	42.2	35	42.9	138	115	61	2.59	2.96
South Annville township	1 095	850	40.1	747	39.6	76	50.0	245	212	91	2.61	3.00
Timber Hills CDP (part)	-	-	(X)	-	(X)	-	(X)	-	-	-	-	-
South Lebanon township	2 920	2 204	41.9	1 896	39.7	221	52.9	716	605	299	2.54	2.95
Avon CDP (part)	749	553	46.5	466	43.8	63	52.4	196	170	76	2.61	3.07
Lebanon South CDP	947	661	33.9	566	31.8	70	44.3	286	243	145	2.26	2.70
South Londonderry township	2 062	1 586	45.1	1 389	44.5	136	51.5	476	408	153	2.61	3.02
Campbelltown CDP	900	682	50.6	580	50.3	77	54.5	218	191	69	2.61	3.05
Timber Hills CDP (part)	157	114	21.9	108	20.4	4	75.0	43	40	25	2.10	2.47
Swatara township	1 432	1 126	44.9	950	42.5	118	57.6	306	245	75	2.74	3.09
Union township	1 017	733	38.1	595	34.5	80	53.8	284	221	75	2.55	2.94
Fort Indiantown Gap CDP (part)	22	17	35.3	16	37.5	1	-	5	4	1	2.64	2.94
West Cornwall township	789	584	29.1	517	27.7	49	36.7	205	178	79	2.29	2.66
Mount Gretna Heights CDP	168	111	29.7	99	27.3	7	57.1	57	49	12	2.14	2.63
Quentin CDP	223	156	40.4	129	39.5	20	45.0	67	56	19	2.37	2.83
Timber Hills CDP (part)	-	-	(X)	-	(X)	-	(X)	-	-	-	-	-
West Lebanon township	333	234	44.0	185	43.2	33	42.4	99	86	41	2.51	3.01
Pleasant Hill CDP (part)	21	15	40.0	13	30.8	-	(X)	6	5	4	2.29	2.60
Lehigh County	121 906	82 106	45.4	64 558	42.2	12 780	58.4	39 800	32 993	13 624	2.48	3.02
Alburtis borough	774	594	55.6	484	53.9	71	63.4	180	146	43	2.74	3.13
Allentown city	42 032	25 127	48.3	16 565	41.3	6 350	63.8	16 905	13 914	5 385	2.42	3.09
Bethlehem city (part)	8 188	4 856	39.2	3 767	35.0	810	54.2	3 332	2 836	1 307	2.20	2.84
Catasauqua borough	2 616	1 749	50.2	1 295	46.1	317	64.7	867	721	282	2.50	3.04
Coopersburg borough	983	671	42.9	536	41.8	92	48.9	312	262	109	2.46	2.99
Coplay borough	1 431	953	43.2	705	40.3	193	52.3	478	419	206	2.34	2.90
Emmaus borough	4 985	3 155	41.7	2 536	37.8	456	58.3	1 830	1 572	680	2.26	2.85
Fountain Hill borough	1 911	1 125	44.7	837	41.0	227	57.7	786	683	277	2.28	2.99
Hanover township	892	499	36.9	367	33.0	101	51.5	393	304	79	2.14	2.77
Heidelberg township	1 187	944	48.5	806	46.8	90	61.1	243	181	58	2.76	3.08
Lower Macungie township	7 158	5 611	44.5	5 022	43.4	439	55.8	1 547	1 302	524	2.65	3.03
Ancient Oaks CDP	1 097	945	45.1	842	44.9	73	49.3	152	122	46	2.88	3.10
Lower Milford township	1 277	1 040	43.6	914	43.8	77	39.0	237	169	60	2.83	3.12
Lowhill township	677	563	44.9	506	44.1	37	51.4	114	92	38	2.76	3.04
Lynn township	1 397	1 072	49.3	928	48.3	93	58.1	325	255	105	2.75	3.13
Macungie borough	1 366	836	42.7	667	38.4	133	60.9	530	429	135	2.22	2.81
North Whitehall township	5 250	4 134	50.8	3 605	50.2	352	54.8	1 116	900	333	2.74	3.11
Schnecksville CDP	715	592	52.0	528	50.9	53	62.3	123	105	37	2.78	3.09
Salisbury township	5 138	3 870	40.4	3 385	39.6	331	46.2	1 268	1 071	490	2.54	2.96
Slatington borough	1 743	1 190	52.4	849	46.8	243	64.2	553	460	218	2.51	3.01
South Whitehall township	6 943	5 021	40.7	4 367	39.7	500	47.4	1 922	1 720	1 071	2.45	2.92
Upper Macungie township	5 128	3 836	50.3	3 383	50.0	331	52.3	1 292	1 034	451	2.65	3.08
Upper Milford township	2 514	2 021	43.2	1 816	43.2	144	39.6	493	392	134	2.74	3.07
Upper Saucon township	3 970	3 282	45.1	2 945	44.6	231	47.2	688	541	223	2.79	3.07
Washington township	2 512	1 928	41.7	1 638	40.8	180	44.4	584	453	195	2.62	2.97
Weisenberg township	1 458	1 214	45.3	1 106	44.2	68	51.5	244	172	56	2.82	3.09
Whitehall township	10 376	6 815	41.1	5 529	39.4	914	48.6	3 561	2 965	1 165	2.37	2.93
Fullerton CDP	6 224	3 828	39.3	3 033	37.2	565	48.8	2 396	1 976	694	2.27	2.87
Hokendauqua CDP	1 407	971	39.5	811	38.0	114	45.6	436	375	194	2.42	2.95
Luzerne County	130 687	84 304	41.1	63 725	39.6	15 039	47.2	46 383	40 958	20 846	2.34	2.95
Ashley borough	1 245	783	40.4	537	40.2	179	40.2	462	416	204	2.30	2.93
Avoca borough	1 177	787	40.5	600	41.7	132	37.1	390	361	177	2.42	3.06
Bear Creek township	997	755	38.7	638	38.7	67	38.8	242	204	92	2.55	2.95
Bear Creek Village borough	122	82	35.4	77	35.1	3	33.3	40	35	12	2.33	2.90
Black Creek township	832	609	39.1	510	38.6	67	40.3	223	196	92	2.53	2.98
Buck township	154	117	45.3	98	42.9	11	45.5	37	33	15	2.57	2.93
Butler township	2 523	1 900	42.6	1 625	41.4	181	49.7	623	520	224	2.54	2.93
Conyngham borough	793	575	41.7	491	38.9	70	55.7	218	189	112	2.47	2.95
Conyngham township	600	386	37.6	304	36.2	50	46.0	214	180	102	2.31	2.86
Courtdale borough	315	231	36.8	185	37.3	29	24.1	84	77	40	2.51	2.97
Dallas borough	1 031	715	42.4	603	42.0	88	46.6	316	262	115	2.44	2.96
Dallas township	2 917	2 048	43.8	1 737	43.8	219	42.0	869	766	426	2.49	3.01
Back Mountain CDP (part)	2 917	2 048	43.8	1 737	43.8	219	42.0	869	766	426	2.49	3.01
Dennison township	375	255	39.6	204	39.2	31	35.5	120	103	48	2.42	2.96
Dorrance township	775	627	46.6	539	45.6	68	52.9	148	132	51	2.72	3.05
Mountain Top CDP (part)	775	627	46.6	539	45.6	68	52.9	148	132	51	2.72	3.05
Dupont borough	1 228	790	29.4	573	31.9	165	22.4	438	400	218	2.21	2.79
Duryea borough	1 984	1 298	36.7	973	37.8	241	37.8	686	634	349	2.32	2.94
Edwardsville borough	2 345	1 281	48.6	732	39.9	444	63.3	1 064	964	499	2.09	2.81
Exeter borough	2 482	1 641	39.3	1 211	35.8	325	50.2	841	747	365	2.35	2.92
Exeter township	943	730	44.9	632	45.9	63	36.5	213	172	71	2.71	3.10
Back Mountain CDP (part)	-	-	(X)	-	(X)	-	(X)	-	-	-	-	-
Fairmount township	490	348	40.2	302	39.1	25	48.0	142	127	53	2.50	2.99
Fairview township	1 450	1 162	50.4	989	49.6	130	57.7	288	260	114	2.76	3.13
Mountain Top CDP (part)	1 450	1 162	50.4	989	49.6	130	57.7	288	260	114	2.76	3.13
Forty Fort borough	1 989	1 261	40.6	1 006	39.3	200	46.5	728	645	295	2.29	2.94
Foster township	1 268	883	38.5	707	37.9	111	38.7	385	343	172	2.40	2.92
Franklin township	629	482	41.1	411	41.6	46	39.1	147	126	50	2.55	2.94
Back Mountain CDP (part)	629	482	41.1	411	41.6	46	39.1	147	126	50	2.55	2.94
Freeland borough	1 611	969	39.3	684	37.3	201	46.8	642	597	332	2.26	2.96
Hanover township	4 951	3 154	42.7	2 208	38.2	723	57.0	1 797	1 602	861	2.29	2.90
Harveys Lake borough	1 185	792	44.3	637	41.1	103	57.3	393	328	102	2.44	2.97
Hazle township	3 775	2 535	37.7	1 931	35.2	425	48.2	1 240	1 126	630	2.32	2.86
Hazleton city	10 281	5 999	41.1	4 121	37.1	1 396	51.2	4 282	3 805	1 996	2.23	2.93
Hollenback township	439	355	45.9	301	43.9	27	66.7	84	70	31	2.80	3.10

Table 7. **Households and Families: 2000**—Con.

[For information on confidentiality protection, nonsampling error, and definitions, see text]

State County County Subdivision Place	Total households	Family households: Total: Number	Family households: Total: Percent with own children under 18 years	Family households: Married-couple family: Number	Family households: Married-couple family: Percent with own children under 18 years	Family households: Female householder, no husband present: Number	Family households: Female householder, no husband present: Percent with own children under 18 years	Nonfamily households: Total	Nonfamily households: Householder living alone: Total	Nonfamily households: Householder living alone: 65 years and over	Average size: Households	Average size: Families
Luzerne County—Con.												
Hughestown borough	615	444	34.9	354	36.2	64	29.7	171	151	85	2.50	2.98
Hunlock township	952	753	43.4	638	44.2	77	41.6	199	170	82	2.70	3.05
Huntington township	780	601	42.1	510	40.4	62	48.4	179	144	65	2.61	2.96
Jackson township	952	767	42.5	669	43.3	66	37.9	185	157	80	2.71	3.04
Back Mountain CDP (part)	952	767	42.5	669	43.3	66	37.9	185	157	80	2.71	3.04
Jeddo borough	61	33	66.7	24	70.8	2	50.0	28	22	8	2.36	3.15
Jenkins township	1 715	1 166	40.7	890	40.4	173	41.0	549	491	272	2.48	3.06
Kingston borough	6 065	3 371	41.6	2 468	40.4	683	44.7	2 694	2 433	1 245	2.16	2.94
Kingston township	2 745	2 083	46.1	1 777	46.2	236	43.6	662	565	244	2.60	3.02
Back Mountain CDP (part)	2 745	2 083	46.1	1 777	46.2	236	43.6	662	565	244	2.60	3.02
Laflin borough	612	452	36.1	385	37.1	55	27.3	160	151	74	2.44	2.90
Lake township	800	589	44.0	483	43.3	71	46.5	211	169	84	2.59	3.01
Back Mountain CDP (part)	798	588	43.9	482	43.2	71	46.5	210	168	84	2.59	3.01
Larksville borough	1 808	1 323	43.8	1 017	43.8	227	46.7	485	409	211	2.59	3.05
Laurel Run borough	277	189	46.0	150	46.7	22	59.1	88	76	25	2.43	3.01
Lehman township	1 226	924	40.8	774	40.8	104	42.3	302	249	113	2.59	2.99
Back Mountain CDP (part)	1 226	924	40.8	774	40.8	104	42.3	302	249	113	2.59	2.99
Luzerne borough	1 410	767	37.2	545	38.9	155	35.5	643	576	296	2.09	2.87
Nanticoke city	4 850	2 906	39.2	2 065	36.7	615	45.9	1 944	1 730	968	2.21	2.88
Nescopeck borough	672	417	43.9	332	42.2	51	56.9	255	221	99	2.27	2.92
Nescopeck township	414	338	41.1	295	41.0	21	42.9	76	65	26	2.65	2.94
New Columbus borough	86	64	42.2	52	36.5	8	87.5	22	19	10	2.50	2.94
Newport township	1 789	1 119	39.0	814	36.7	219	46.6	670	581	348	2.27	2.87
Glen Lyon CDP	828	494	44.9	322	40.7	126	53.2	334	287	169	2.27	2.89
Nuangola borough	259	194	40.7	162	40.1	22	36.4	65	53	13	2.57	2.95
Penn Lake Park borough	118	85	32.9	75	33.3	6	50.0	33	26	11	2.28	2.67
Pittston city	3 530	2 171	41.7	1 356	38.1	626	51.1	1 359	1 226	654	2.28	2.94
Pittston township	1 340	976	37.8	746	40.2	162	29.0	364	327	167	2.54	3.03
Plains township	4 556	2 871	37.3	2 205	36.2	479	42.0	1 685	1 507	735	2.26	2.89
Plymouth borough	2 794	1 673	44.7	1 134	41.6	409	50.6	1 121	991	583	2.31	3.02
Plymouth township	821	590	38.3	486	38.5	73	35.6	231	205	101	2.55	3.06
Back Mountain CDP (part)	-	-	(X)	-	(X)	-	(X)	-	-	-	-	-
Pringle borough	432	281	36.7	202	38.1	57	33.3	151	139	74	2.29	2.89
Rice township	907	697	48.2	604	48.2	66	53.0	210	178	64	2.71	3.14
Mountain Top CDP (part)	907	697	48.2	604	48.2	66	53.0	210	178	64	2.71	3.14
Ross township	1 041	767	45.5	674	44.8	51	49.0	274	234	113	2.63	3.10
Salem township	1 743	1 263	39.5	1 038	37.4	154	50.6	480	417	216	2.45	2.87
East Berwick CDP	846	612	35.9	511	33.5	76	48.7	234	213	131	2.36	2.79
Shickshinny borough	415	242	44.2	171	39.8	43	51.2	173	153	100	2.31	3.01
Slocum township	419	322	40.4	269	39.4	37	40.5	97	89	51	2.65	3.07
Mountain Top CDP (part)	419	322	40.4	269	39.4	37	40.5	97	89	51	2.65	3.07
Sugarloaf township	1 222	945	39.4	822	39.4	81	39.5	277	240	123	2.60	2.98
Sugar Notch borough	417	288	36.5	204	36.3	68	35.3	129	114	70	2.45	2.97
Swoyersville borough	2 243	1 485	36.3	1 156	36.8	249	33.7	758	695	392	2.30	2.88
Union township	769	602	38.9	514	37.4	51	47.1	167	136	58	2.63	2.97
Warrior Run borough	257	178	38.2	131	38.2	41	41.5	79	66	35	2.43	2.94
West Hazleton borough	1 634	915	38.6	636	36.8	196	44.4	719	641	304	2.13	2.86
West Pittston borough	2 243	1 397	38.8	1 040	37.1	275	42.2	846	762	438	2.26	2.92
West Wyoming borough	1 183	822	37.3	681	37.7	97	35.1	361	316	178	2.39	2.91
White Haven borough	468	330	48.2	246	47.2	60	55.0	138	124	66	2.53	3.06
Wilkes-Barre city	17 961	9 877	41.9	6 563	38.5	2 511	51.2	8 084	7 006	3 335	2.20	2.96
Wilkes-Barre township	1 455	847	38.4	617	37.6	166	41.0	608	541	249	2.16	2.86
Wilkes-Barre Township CDP	1 455	847	38.4	617	37.6	166	41.0	608	541	249	2.16	2.86
Wright township	2 005	1 589	44.1	1 389	43.8	148	45.9	416	363	195	2.70	3.09
Mountain Top CDP (part)	2 005	1 589	44.1	1 389	43.8	148	45.9	416	363	195	2.70	3.09
Wyoming borough	1 487	852	37.6	648	37.3	150	44.7	635	572	321	2.13	2.87
Yatesville borough	233	189	39.2	148	43.2	30	20.0	44	38	17	2.79	3.11
Lycoming County	47 003	31 703	44.3	24 966	39.6	4 826	61.4	15 300	12 640	5 610	2.44	2.95
Anthony township	306	260	43.8	236	44.5	17	41.2	46	31	13	2.95	3.19
Armstrong township	294	204	41.2	167	37.7	26	46.2	90	76	31	2.44	2.93
Bastress township	188	151	50.3	140	50.7	8	37.5	37	33	15	3.05	3.50
Brady township	177	149	37.6	130	38.5	9	44.4	28	21	10	2.79	2.96
Brown township	56	39	15.4	36	11.1	-	(X)	17	15	6	1.98	2.36
Cascade township	172	130	33.1	114	31.6	11	27.3	42	32	12	2.44	2.78
Clinton township	897	655	37.6	543	35.4	74	44.6	242	208	108	2.48	2.90
Cogan House township	359	274	39.1	244	37.7	17	52.9	85	65	27	2.66	3.08
Cummings township	153	107	36.4	89	32.6	9	44.4	46	35	18	2.31	2.69
Duboistown borough	540	372	40.9	316	38.9	39	51.3	168	147	78	2.36	2.87
Eldred township	770	647	47.0	581	46.0	41	53.7	123	107	44	2.83	3.12
Fairfield township	1 020	781	46.2	666	42.0	71	66.2	239	189	82	2.61	2.96
Franklin township	346	272	40.1	232	38.4	25	44.0	74	61	22	2.64	2.98
Gamble township	320	254	37.0	227	36.6	18	44.4	66	55	21	2.67	3.02
Hepburn township	1 082	841	44.2	722	43.1	69	49.3	241	196	77	2.62	2.98
Hughesville borough	967	608	46.1	473	40.4	102	66.7	359	313	150	2.30	2.90
Jackson township	148	121	45.5	105	42.9	11	45.5	27	22	6	2.80	3.11
Jersey Shore borough	1 771	1 190	51.4	877	45.4	230	67.4	581	497	226	2.45	2.98
Jordan township	346	253	41.5	207	40.1	24	45.8	93	81	46	2.54	2.99
Lewis township	451	305	44.3	239	40.6	50	50.0	146	113	34	2.53	3.00
Limestone township	689	580	52.4	520	51.2	34	47.1	109	91	38	3.10	3.41
Loyalsock township	4 501	2 968	39.6	2 409	34.1	429	64.8	1 533	1 397	851	2.25	2.80
Lycoming township	614	470	43.8	382	39.8	56	55.4	144	117	43	2.62	2.95
McHenry township	79	42	16.7	35	17.1	3	-	37	32	17	1.84	2.45
McIntyre township	210	165	43.0	125	39.2	22	50.0	45	40	23	2.57	2.84
McNett township	81	57	29.8	43	20.9	9	55.6	24	22	7	2.37	2.75
Mifflin township	438	336	45.2	280	41.1	37	70.3	102	80	32	2.61	2.95
Mill Creek township	207	166	44.0	151	43.0	8	75.0	41	32	15	2.76	3.09
Montgomery borough	628	463	53.3	342	50.3	95	58.9	165	130	53	2.70	3.12
Montoursville borough	2 067	1 394	41.5	1 108	37.4	216	54.6	673	600	304	2.31	2.84
Moreland township	367	312	43.9	278	42.8	16	50.0	55	45	24	2.82	3.08
Muncy borough	1 142	749	43.1	603	39.0	100	63.0	393	333	146	2.33	2.86
Muncy township	418	323	35.3	289	34.9	23	34.8	95	83	34	2.49	2.85
Muncy Creek township	1 360	1 005	40.5	848	36.9	111	57.7	355	297	166	2.48	2.86
Nippenose township	284	212	42.0	173	39.3	23	43.5	72	61	23	2.57	2.97

Table 7. **Households and Families: 2000**—Con.

[For information on confidentiality protection, nonsampling error, and definitions, see text]

State County County Subdivision Place	Total households	Family households: Total: Number	Family households: Total: Percent with own children under 18 years	Family households: Married-couple family: Number	Family households: Married-couple family: Percent with own children under 18 years	Family households: Female householder, no husband present: Number	Family households: Female householder, no husband present: Percent with own children under 18 years	Nonfamily households: Total	Nonfamily households: Householder living alone: Total	Nonfamily households: Householder living alone: 65 years and over	Average size: Households	Average size: Families
Lycoming County—Con.												
Old Lycoming township	2 280	1 590	37.7	1 352	35.6	158	47.5	690	587	260	2.40	2.88
Garden View CDP	1 207	739	37.1	598	33.9	101	50.5	468	401	166	2.21	2.81
Penn township	349	264	43.6	236	43.2	13	53.8	85	72	27	2.58	3.01
Piatt township	453	331	49.5	270	45.6	40	67.5	122	95	38	2.66	3.10
Picture Rocks borough	274	199	48.7	165	46.7	26	53.8	75	66	38	2.53	2.99
Pine township	148	95	30.5	85	29.4	6	33.3	53	41	25	2.22	2.71
Plunketts Creek township	322	226	39.4	200	38.0	15	46.7	96	76	40	2.39	2.84
Porter township	642	471	39.9	387	37.7	50	48.0	171	145	96	2.54	2.97
Salladasburg borough	105	70	45.7	51	39.2	14	78.6	35	27	8	2.48	2.99
Shrewsbury township	181	131	32.1	119	28.6	7	71.4	50	44	26	2.39	2.83
South Williamsport borough	2 735	1 776	46.4	1 380	41.8	285	63.9	959	815	373	2.33	2.88
Susquehanna township	400	312	34.9	270	32.2	25	52.0	88	73	30	2.48	2.82
Upper Fairfield township	682	544	45.6	473	43.3	46	67.4	138	114	47	2.72	3.06
Washington township	549	462	46.5	421	45.1	26	61.5	87	72	33	2.94	3.21
Watson township	220	168	33.3	151	31.1	9	55.6	52	42	16	2.50	2.83
Williamsport city	12 219	6 728	49.7	4 260	40.4	1 893	66.3	5 491	4 292	1 573	2.30	2.97
Wolf township	1 050	788	43.8	652	39.7	96	66.7	262	220	105	2.58	2.97
Woodward township	946	693	41.6	564	37.4	84	51.2	253	202	73	2.53	2.92
McKean County	18 024	12 098	45.4	9 468	40.9	1 815	60.9	5 926	5 096	2 397	2.40	2.93
Annin township	311	237	48.1	194	44.8	24	62.5	74	64	21	2.68	3.05
Bradford city	3 922	2 247	51.3	1 448	42.4	581	67.5	1 675	1 424	597	2.27	2.93
Bradford township	1 745	1 252	38.4	1 063	37.2	129	44.2	493	418	222	2.43	2.88
Ceres township	381	287	40.4	259	38.6	18	55.6	94	79	37	2.63	3.05
Corydon township	122	85	43.5	75	41.3	4	50.0	37	32	12	2.47	3.01
Eldred borough	362	241	52.7	172	45.3	51	70.6	121	112	66	2.37	2.95
Eldred township	686	488	43.0	399	38.8	53	58.5	198	167	66	2.47	2.93
Foster township	1 829	1 305	44.7	1 089	42.1	146	56.8	524	435	233	2.48	2.94
Hamilton township	288	181	38.7	149	38.3	23	30.4	107	95	53	2.21	2.77
Hamlin township	349	241	39.0	198	34.8	30	50.0	108	91	34	2.35	2.80
Kane borough	1 766	1 091	46.0	828	41.9	201	55.7	675	608	325	2.26	2.91
Keating township	1 110	854	43.8	723	41.4	80	53.8	256	214	105	2.61	2.97
Lafayette township	424	277	40.4	241	37.3	21	66.7	147	125	49	2.29	2.83
Lewis Run borough	259	179	37.4	148	35.8	18	50.0	80	73	37	2.23	2.70
Liberty township	704	496	44.6	390	41.3	64	56.3	208	170	75	2.45	2.88
Mount Jewett borough	444	306	50.3	225	44.4	57	66.7	138	123	56	2.41	2.90
Norwich township	248	169	49.1	128	46.1	24	62.5	79	64	31	2.55	3.07
Otto township	678	497	44.5	398	39.2	64	60.9	181	163	68	2.55	3.00
Port Allegany borough	924	624	52.2	471	45.2	108	72.2	300	255	121	2.54	3.10
Sergeant township	77	59	32.2	51	25.5	5	60.0	18	17	9	2.29	2.64
Smethport borough	686	457	49.7	362	45.0	73	69.9	229	205	105	2.38	2.94
Wetmore township	709	525	39.2	457	38.1	41	46.3	184	162	75	2.42	2.85
Mercer County	46 712	32 387	42.3	25 609	39.0	5 094	55.9	14 325	12 597	6 169	2.44	2.96
Clark borough	227	195	37.4	174	37.9	16	37.5	32	27	12	2.79	3.02
Coolspring township	818	627	40.8	536	38.1	66	56.1	191	158	52	2.61	2.99
Deer Creek township	163	130	38.5	117	38.5	8	62.5	33	26	12	2.80	3.12
Delaware township	806	643	40.6	563	40.5	50	38.0	163	141	60	2.63	2.97
East Lackawannock township	584	461	41.2	409	41.1	31	38.7	123	101	52	2.77	3.15
Fairview township	334	273	47.6	244	45.9	16	56.3	61	46	18	3.10	3.47
Farrell city	2 504	1 620	41.7	902	30.3	611	59.2	884	788	448	2.37	2.96
Findley township	542	407	44.2	356	43.3	30	46.7	135	109	52	2.56	2.93
Fredonia borough	252	185	47.0	141	42.6	31	64.5	67	58	24	2.59	3.03
French Creek township	280	212	47.2	187	44.9	18	55.6	68	56	21	2.57	2.99
Greene township	452	359	35.7	307	34.2	26	34.6	93	80	41	2.54	2.86
Greenville borough	2 464	1 470	46.7	1 115	43.4	265	56.6	994	864	387	2.28	2.96
Grove City borough	2 575	1 560	42.9	1 278	41.2	228	51.3	1 015	916	467	2.25	2.94
Hempfield township	1 590	1 160	38.3	1 021	35.5	96	61.5	430	386	229	2.41	2.85
Hermitage city	6 809	4 618	38.9	3 740	36.2	693	53.8	2 191	2 003	1 071	2.32	2.87
Jackson township	452	359	38.2	316	35.8	31	58.1	93	75	34	2.67	3.01
Jackson Center borough	81	62	51.6	44	47.7	9	77.8	19	15	6	2.70	3.05
Jamestown borough	269	172	41.9	137	38.0	26	53.8	97	80	42	2.36	2.97
Jefferson township	958	699	42.5	579	39.7	79	55.7	259	226	79	2.52	2.96
Lackawannock township	909	705	45.1	590	43.6	79	50.6	204	171	73	2.81	3.23
Lake township	232	188	45.7	169	46.2	12	33.3	44	38	20	3.04	3.40
Liberty township	492	380	43.7	340	42.1	26	50.0	112	91	38	2.58	2.95
Mercer borough	1 020	610	44.8	446	37.9	134	64.9	410	349	136	2.24	2.89
Mill Creek township	243	186	45.2	160	43.8	19	52.6	57	49	21	2.59	2.97
New Lebanon borough	78	58	46.6	48	43.8	8	62.5	20	14	7	2.63	3.00
New Vernon township	193	155	42.6	129	41.1	13	53.8	38	31	10	2.72	2.97
Otter Creek township	229	173	44.5	149	44.3	15	40.0	56	43	21	2.67	3.06
Perry township	581	435	40.2	385	38.7	33	45.5	146	129	58	2.53	2.96
Pine township	1 538	1 164	43.1	993	41.4	120	48.3	374	319	147	2.57	2.96
Pymatuning township	1 519	1 093	49.7	787	40.9	231	74.0	426	358	150	2.49	2.89
Salem township	295	225	39.1	191	38.2	18	33.3	70	63	21	2.59	2.98
Sandy Creek township	324	247	35.2	219	34.7	15	26.7	77	65	28	2.58	2.95
Sandy Lake borough	298	212	50.9	164	45.1	43	72.1	86	73	32	2.49	2.94
Sandy Lake township	499	375	39.5	323	37.5	31	48.4	124	108	50	2.50	2.89
Sharon city	6 791	4 189	45.6	2 763	39.3	1 128	59.6	2 602	2 290	1 056	2.33	2.97
Sharpsville borough	1 912	1 263	42.8	934	40.1	246	54.1	649	586	335	2.35	2.94
Sheakleyville borough	65	50	44.0	44	45.5	4	25.0	15	13	8	2.52	2.92
Shenango township	1 637	1 215	40.3	1 016	37.1	145	57.9	422	371	151	2.47	2.88
South Pymatuning township	1 131	865	38.5	755	38.4	75	41.3	266	242	138	2.53	2.94
Springfield township	717	571	43.3	481	44.5	50	30.0	146	121	60	2.74	3.09
Stoneboro borough	475	315	47.6	264	44.3	38	63.2	160	145	100	2.32	2.91
Sugar Grove township	363	283	35.3	245	31.8	29	51.7	80	70	30	2.50	2.83
West Middlesex borough	372	275	40.0	212	39.2	46	43.5	97	90	40	2.47	2.91
West Salem township	1 314	984	38.2	825	36.2	109	46.8	330	290	165	2.51	2.91
Wheatland borough	349	202	30.7	145	31.0	39	30.8	147	133	73	2.14	2.85
Wilmington township	380	299	44.8	263	44.9	22	45.5	81	75	41	2.91	3.37
Wolf Creek township	277	219	42.0	194	37.6	18	72.2	58	49	22	2.63	2.95
Worth township	319	239	46.4	209	44.5	18	55.6	80	66	31	2.60	3.04

Table 7. **Households and Families: 2000**—Con.

[For information on confidentiality protection, nonsampling error, and definitions, see text]

State County County Subdivision Place	Total households	Family households: Total: Number	Family households: Total: Percent with own children under 18 years	Family households: Married-couple family: Number	Family households: Married-couple family: Percent with own children under 18 years	Family households: Female householder, no husband present: Number	Family households: Female householder, no husband present: Percent with own children under 18 years	Nonfamily households: Total	Nonfamily households: Householder living alone: Total	Nonfamily households: Householder living alone: 65 years and over	Average size: Households	Average size: Families
Mifflin County	18 413	12 905	43.1	10 604	40.3	1 563	55.5	5 508	4 788	2 439	2.49	2.99
Armagh township	1 532	1 118	43.7	936	42.0	114	55.3	414	350	177	2.60	3.07
Milroy CDP	582	388	46.9	305	44.3	56	57.1	194	173	91	2.38	2.95
Bratton township	482	369	40.7	325	40.6	29	37.9	113	99	57	2.61	3.00
Brown township	1 403	1 080	43.9	939	42.4	104	53.8	323	271	119	2.70	3.13
Reedsville CDP	324	226	42.0	187	42.8	29	31.0	98	78	41	2.47	2.94
Burnham borough	919	601	44.3	491	40.9	78	61.5	318	283	138	2.33	2.91
Decatur township	1 114	886	43.1	761	41.0	62	53.2	228	182	81	2.71	3.03
Derry township	2 946	2 105	38.9	1 771	37.2	235	46.8	841	720	409	2.42	2.86
Highland Park CDP	594	375	35.7	316	34.2	43	39.5	219	199	119	2.23	2.81
Yeagertown CDP	416	300	47.0	237	43.9	47	55.3	116	101	61	2.49	2.92
Granville township	1 971	1 452	39.4	1 224	36.5	139	54.0	519	433	167	2.45	2.84
Juniata Terrace borough	223	149	42.3	111	41.4	28	42.9	74	68	38	2.25	2.77
Kistler borough	138	91	60.4	59	45.8	19	84.2	47	42	23	2.39	2.95
Lewistown borough	4 023	2 280	48.2	1 580	41.9	518	63.7	1 743	1 533	748	2.18	2.87
McVeytown borough	168	116	42.2	90	40.0	19	47.4	52	48	31	2.41	2.91
Menno township	484	409	54.3	373	55.5	21	33.3	75	72	38	3.64	4.07
Newton Hamilton borough	99	79	54.4	60	45.0	11	72.7	20	18	11	2.75	3.04
Oliver township	804	601	41.3	526	38.4	50	56.0	203	188	117	2.56	2.99
Union township	1 163	861	41.3	771	41.0	66	39.4	302	285	178	2.71	3.25
Belleville CDP	572	408	38.0	356	36.0	36	50.0	164	154	80	2.42	2.93
Wayne township	944	708	38.8	587	36.3	70	51.4	236	196	107	2.51	2.85
Monroe County	49 454	36 459	49.1	30 021	47.0	4 339	60.0	12 995	9 998	3 866	2.73	3.16
Barrett township	1 569	1 027	43.3	855	42.5	117	50.4	542	451	172	2.43	3.03
Mountainhome CDP	491	315	44.1	258	43.8	39	46.2	176	156	75	2.38	3.06
Chestnuthill township	4 906	3 906	53.2	3 331	51.8	369	65.0	1 000	788	328	2.91	3.26
Brodheadsville CDP	602	462	46.1	390	43.3	57	63.2	140	114	42	2.71	3.10
Coolbaugh township	5 101	4 052	53.1	3 220	50.4	567	66.7	1 049	834	298	2.98	3.34
Delaware Water Gap borough	345	193	43.5	148	37.8	28	67.9	152	110	25	2.16	2.73
East Stroudsburg borough	3 145	1 856	47.0	1 318	41.4	393	62.3	1 289	977	424	2.42	3.04
Eldred township	941	719	43.9	594	39.7	70	55.7	222	167	68	2.72	3.08
Hamilton township	2 947	2 207	44.9	1 882	43.5	215	55.8	740	575	217	2.64	3.05
Jackson township	2 128	1 635	48.8	1 442	47.9	126	56.3	493	375	131	2.78	3.17
Middle Smithfield township	3 973	3 030	56.1	2 520	54.5	314	64.6	943	699	219	2.89	3.29
Mount Pocono borough	1 038	712	51.0	538	46.7	122	68.0	326	264	111	2.63	3.19
Paradise township	996	724	42.4	597	40.2	92	52.2	272	219	99	2.57	3.00
Pocono township	3 503	2 636	47.8	2 222	46.7	275	54.2	867	670	218	2.73	3.16
Polk township	2 301	1 809	48.1	1 524	46.6	180	56.1	492	386	176	2.81	3.16
Price township	925	704	55.1	604	53.1	61	68.9	221	143	46	2.86	3.23
Ross township	1 875	1 518	49.5	1 311	49.3	130	43.8	357	244	74	2.87	3.16
Smithfield township	2 084	1 535	46.8	1 268	44.4	187	61.0	549	421	146	2.66	3.07
Stroud township	5 174	3 878	45.5	3 245	44.2	417	53.0	1 296	1 025	439	2.69	3.10
Arlington Heights CDP	2 055	1 433	39.9	1 160	36.6	178	53.4	622	510	238	2.50	2.97
Stroudsburg borough	2 422	1 237	49.2	844	43.4	316	63.9	1 185	843	392	2.30	2.98
Tobyhanna township	2 420	1 748	41.7	1 430	37.8	230	63.0	672	551	206	2.54	2.97
Pocono Pines CDP	437	299	36.1	242	31.4	43	51.2	138	122	47	2.32	2.78
Tunkhannock township	1 661	1 333	52.2	1 128	51.5	130	53.1	328	256	77	3.00	3.35
Montgomery County	286 098	197 640	46.3	163 746	45.9	25 290	50.0	88 458	73 213	28 213	2.54	3.09
Abington township	21 690	15 136	43.0	12 458	43.9	2 080	39.4	6 554	5 619	2 789	2.54	3.10
Glenside CDP (part)	1 793	1 227	48.9	1 028	50.1	153	41.2	566	463	158	2.68	3.32
Willow Grove CDP (part)	1 223	907	42.7	715	45.7	150	31.3	316	255	105	2.66	3.11
Ambler borough	2 510	1 600	46.9	1 146	44.7	350	53.7	910	757	280	2.45	3.08
Bridgeport borough	1 983	1 070	41.4	677	41.2	272	41.9	913	762	201	2.20	2.97
Bryn Athyn borough	377	292	53.4	269	53.5	18	61.1	85	73	46	3.21	3.76
Cheltenham township	14 346	9 638	45.3	7 663	43.8	1 525	53.9	4 708	3 966	1 788	2.47	3.05
Glenside CDP (part)	1 310	787	47.3	607	47.1	131	51.1	523	430	143	2.35	3.05
Wyncote CDP	1 057	714	45.0	624	45.2	75	46.7	343	312	222	2.48	3.08
Collegeville borough	1 408	1 011	53.3	872	54.2	102	50.0	397	302	80	2.67	3.17
Conshohocken borough	3 329	1 835	41.6	1 214	40.7	470	46.6	1 494	1 198	419	2.27	3.02
Douglass township	3 211	2 552	52.6	2 139	51.1	289	61.9	659	542	239	2.83	3.20
Gilbertsville CDP	1 621	1 210	49.0	938	44.5	198	65.2	411	338	161	2.61	3.03
East Greenville borough	1 124	806	60.8	600	58.2	150	64.0	318	255	83	2.76	3.24
East Norriton township	5 156	3 547	35.8	3 011	36.1	373	32.2	1 609	1 308	579	2.45	2.97
East Norriton CDP	5 156	3 547	35.8	3 011	36.1	373	32.2	1 609	1 308	579	2.45	2.97
Franconia township	4 151	3 298	44.1	2 997	43.9	222	45.0	853	749	482	2.70	3.07
Harleysville CDP (part)	272	140	17.9	129	15.5	7	28.6	132	128	122	1.81	2.52
Green Lane borough	231	165	44.8	127	42.5	21	52.4	66	55	22	2.53	2.97
Hatboro borough	3 041	1 956	47.7	1 500	48.0	326	48.2	1 085	936	422	2.43	3.07
Hatfield borough	1 106	650	51.8	514	48.4	97	67.0	456	387	86	2.31	3.03
Hatfield township	6 302	4 452	47.8	3 776	48.1	455	48.1	1 850	1 527	480	2.63	3.17
Horsham township	9 082	6 447	52.6	5 410	52.2	758	56.3	2 635	2 111	493	2.64	3.18
Horsham CDP	5 798	3 910	49.6	3 161	48.7	554	54.9	1 888	1 537	363	2.54	3.12
Maple Glen CDP (part)	1 231	1 053	67.1	926	67.2	98	72.4	178	137	41	3.20	3.50
Jenkintown borough	2 035	1 088	45.4	859	46.8	174	41.4	947	826	392	2.19	3.08
Lansdale borough	6 620	4 052	45.6	3 096	44.4	701	51.4	2 568	2 151	725	2.36	3.04
Limerick township	5 143	3 745	51.2	3 222	51.4	347	52.2	1 398	1 091	253	2.63	3.09
Lower Frederick township	1 730	1 317	54.1	1 138	52.6	130	60.8	413	322	65	2.77	3.19
Spring Mount CDP	803	595	59.5	500	57.4	76	67.1	208	164	22	2.75	3.21
Lower Gwynedd township	4 177	2 754	44.3	2 447	44.3	235	43.4	1 423	1 319	821	2.39	3.03
Spring House CDP	1 347	893	40.5	820	39.9	61	42.6	454	425	299	2.31	2.92
Lower Merion township	22 868	15 021	44.8	12 975	44.6	1 592	49.0	7 847	6 478	2 831	2.42	2.99
Ardmore CDP (part)	3 475	1 729	40.4	1 241	40.1	376	44.4	1 746	1 404	480	2.11	2.91
Bryn Mawr CDP	1 404	525	36.2	376	32.2	125	46.4	879	577	192	2.07	2.79
Penn Wynne CDP	2 072	1 504	46.3	1 310	46.2	163	50.3	568	520	344	2.48	2.98
Lower Moreland township	4 112	3 329	38.8	3 005	39.2	231	32.9	783	714	472	2.71	3.07
Lower Pottsgrove township	4 015	3 093	51.7	2 513	48.7	450	68.4	922	753	324	2.75	3.14
Pottsgrove CDP	1 203	973	41.4	870	40.9	72	43.1	230	187	96	2.71	3.02
Sanatoga CDP	2 734	2 059	56.9	1 584	53.2	376	73.7	675	552	224	2.76	3.20
Lower Providence township	7 446	5 604	50.6	4 764	50.5	593	53.3	1 842	1 467	460	2.75	3.21
Audubon CDP	2 379	1 751	48.8	1 518	48.6	169	53.3	628	488	145	2.67	3.14
Eagleville CDP	1 091	738	50.9	569	49.4	123	56.1	353	278	66	2.53	3.08
Evansburg CDP (part)	454	322	48.8	257	47.1	49	59.2	132	101	10	2.62	3.13
Trooper CDP	2 056	1 656	52.3	1 439	53.2	139	48.9	400	334	149	2.95	3.33

Table 7. **Households and Families: 2000**—Con.

[For information on confidentiality protection, nonsampling error, and definitions, see text]

State County County Subdivision Place	Total households	Family households: Total: Number	Family households: Total: Percent with own children under 18 years	Family households: Married-couple family: Number	Family households: Married-couple family: Percent with own children under 18 years	Family households: Female householder, no husband present: Number	Family households: Female householder, no husband present: Percent with own children under 18 years	Nonfamily households: Total	Nonfamily households: Householder living alone: Total	Nonfamily households: Householder living alone: 65 years and over	Average size: Households	Average size: Families
Montgomery County—Con.												
Lower Salford township	4 432	3 543	56.4	3 104	55.6	341	63.6	889	712	196	2.89	3.27
Harleysville CDP (part)	2 857	2 241	57.0	1 955	56.2	214	65.0	616	482	116	2.85	3.25
Marlborough township	1 174	889	42.9	786	42.5	72	45.8	285	232	81	2.63	3.06
Montgomery township	7 926	6 055	52.2	5 430	53.3	468	42.9	1 871	1 565	512	2.74	3.20
Montgomeryville CDP	4 114	3 279	54.5	2 908	55.2	262	50.0	835	666	142	2.87	3.26
Narberth borough	1 904	1 037	48.3	854	47.9	149	55.7	867	708	195	2.22	3.02
New Hanover township	2 532	2 147	47.3	1 938	47.4	137	40.9	385	308	130	2.91	3.17
Norristown borough	12 028	7 148	48.3	4 053	43.8	2 378	58.5	4 880	3 929	1 102	2.52	3.22
North Wales borough	1 299	869	51.7	700	50.6	118	59.3	430	361	114	2.56	3.18
Pennsburg borough	1 009	705	54.5	557	51.9	99	62.6	304	242	86	2.59	3.08
Perkiomen township	2 468	1 967	60.3	1 714	59.6	192	67.2	501	400	77	2.87	3.25
Plymouth township	6 512	4 364	37.5	3 584	37.4	559	41.0	2 148	1 733	728	2.43	2.97
Plymouth Meeting CDP (part)	1 611	1 079	36.1	910	36.4	122	37.7	532	451	216	2.36	2.91
Pottstown borough	9 146	5 534	48.2	3 776	43.5	1 345	58.4	3 612	3 064	1 230	2.36	3.02
Red Hill borough	899	576	43.2	472	43.0	73	39.7	323	271	173	2.44	3.08
Rockledge borough	1 060	646	46.7	533	46.7	82	47.6	414	367	132	2.43	3.24
Royersford borough	1 928	1 066	47.2	792	42.9	210	60.0	862	749	278	2.20	2.96
Salford township	807	677	43.4	602	45.0	44	27.3	130	101	34	2.92	3.19
Schwenksville borough	626	327	49.5	238	45.4	61	55.7	299	251	115	2.13	2.91
Skippack township	2 353	1 828	47.9	1 624	47.6	158	50.0	525	410	91	2.73	3.12
Evansburg CDP (part)	134	100	42.0	85	44.7	10	30.0	34	27	9	2.57	3.00
Skippack CDP	1 109	829	48.0	720	47.2	85	54.1	280	220	40	2.61	3.03
Souderton borough	2 635	1 766	48.5	1 452	46.6	220	58.2	869	696	263	2.54	3.12
Springfield township	7 471	5 137	42.3	4 322	41.9	632	43.7	2 334	2 011	987	2.44	2.98
Flourtown CDP (part)	1 574	1 163	43.7	1 000	45.2	120	33.3	411	356	202	2.60	3.07
Oreland CDP (part)	1 510	1 091	46.2	903	44.7	153	51.6	419	354	168	2.56	3.05
Wyndmoor CDP	2 144	1 461	42.6	1 208	41.4	202	47.0	683	590	301	2.39	2.93
Telford borough (part)	942	667	46.8	535	43.6	97	61.9	275	227	65	2.58	3.06
Towamencin township	6 872	4 807	48.6	4 145	47.6	504	56.7	2 065	1 764	820	2.55	3.11
Kulpsville CDP	3 191	2 219	51.1	1 857	49.2	294	61.9	972	842	412	2.49	3.04
Trappe borough	1 292	886	47.9	775	47.6	82	47.6	406	313	63	2.48	3.00
Upper Dublin township	9 174	7 273	48.2	6 368	48.6	686	48.3	1 901	1 635	596	2.78	3.18
Fort Washington CDP	1 161	1 013	52.0	948	53.1	49	44.9	148	127	47	3.06	3.32
Maple Glen CDP (part)	1 088	917	43.4	814	44.1	72	38.9	171	154	49	2.80	3.10
Oreland CDP (part)	570	453	46.8	335	46.9	94	50.0	117	99	46	2.84	3.22
Upper Frederick township	1 045	812	52.5	736	52.4	53	49.1	233	185	53	2.79	3.19
Upper Gwynedd township	5 341	4 007	44.9	3 489	45.1	406	46.3	1 334	1 133	387	2.63	3.08
Upper Hanover township	1 737	1 433	41.0	1 293	40.5	75	48.0	304	250	116	2.81	3.10
Upper Merion township	11 575	7 137	37.5	6 053	37.5	787	37.6	4 438	3 435	886	2.30	2.91
King of Prussia CDP	8 245	4 775	36.4	4 059	36.2	517	36.8	3 470	2 729	666	2.22	2.89
Upper Moreland township	10 120	6 635	43.2	5 409	42.7	923	47.7	3 485	2 909	1 210	2.40	3.00
Willow Grove CDP (part)	5 166	3 351	45.7	2 690	45.9	491	48.3	1 815	1 538	614	2.41	3.04
Upper Pottsgrove township	1 417	1 156	49.6	1 026	49.1	86	54.7	261	204	89	2.89	3.22
Halfway House CDP	637	504	48.8	443	48.8	41	53.7	133	100	42	2.86	3.24
Upper Providence township	5 355	4 104	55.1	3 512	55.5	451	53.4	1 251	1 000	222	2.77	3.20
Upper Salford township	1 053	843	46.5	782	47.1	37	37.8	210	159	54	2.86	3.21
West Conshohocken borough	600	342	30.7	250	32.8	69	27.5	258	174	40	2.40	3.01
West Norriton township	6 614	3 842	38.2	3 155	37.7	508	40.6	2 772	2 201	698	2.23	2.90
West Norriton CDP	6 614	3 842	38.2	3 155	37.7	508	40.6	2 772	2 201	698	2.23	2.90
West Pottsgrove township	1 524	1 011	45.1	795	43.0	163	52.8	513	414	146	2.50	3.08
Stowe CDP	1 433	951	44.6	744	42.2	155	53.5	482	391	139	2.50	3.08
Whitemarsh township	6 179	4 597	46.2	3 980	46.6	439	44.6	1 582	1 284	449	2.62	3.06
Flourtown CDP (part)	172	129	40.3	118	39.8	9	44.4	43	32	16	2.45	2.84
Plymouth Meeting CDP (part)	604	479	49.9	407	51.1	54	37.0	125	103	53	2.83	3.20
Whitpain township	6 960	5 204	45.5	4 614	45.6	454	44.9	1 756	1 479	638	2.64	3.10
Blue Bell CDP	2 434	1 829	42.6	1 659	42.6	139	43.2	605	507	210	2.60	3.03
Worcester township	2 896	2 145	48.7	1 906	48.8	171	47.4	751	669	325	2.69	3.20
Montour County	7 085	4 817	44.1	3 991	41.0	628	60.8	2 268	1 982	852	2.43	2.98
Anthony township	486	391	40.7	349	41.0	30	30.0	95	78	36	2.86	3.20
Cooper township	397	283	42.4	240	39.6	27	63.0	114	92	36	2.43	2.83
Danville borough	2 277	1 238	44.3	896	37.6	281	63.0	1 039	917	378	2.10	2.84
Derry township	448	333	48.9	271	44.6	44	70.5	115	95	35	2.69	3.14
Liberty township	556	430	44.4	379	42.7	37	54.1	126	104	44	2.65	3.02
Limestone township	335	277	44.8	248	44.8	16	43.8	58	49	26	3.00	3.34
Mahoning township	1 466	963	44.8	801	41.1	126	67.5	503	470	232	2.32	2.92
Mechanicsville CDP	1 172	733	44.1	600	38.8	105	72.4	439	415	214	2.20	2.85
Mayberry township	97	73	39.7	63	39.7	8	25.0	24	18	6	2.52	2.92
Valley township	773	628	43.0	574	42.0	37	59.5	145	114	49	2.71	3.02
Washingtonville borough	82	51	47.1	41	39.0	9	77.8	31	27	5	2.45	3.18
West Hemlock township	168	150	42.7	129	43.4	13	38.5	18	18	5	2.91	3.05
Northampton County	101 541	71 074	44.5	57 295	42.4	9 988	54.7	30 467	25 116	11 373	2.53	3.02
Allen township	1 001	806	38.7	708	38.0	56	39.3	195	147	57	2.63	2.91
Bangor borough	2 105	1 420	52.1	1 060	49.1	249	62.2	685	601	314	2.52	3.09
Bath borough	1 061	693	53.1	538	49.1	123	66.7	368	307	132	2.52	3.13
Bethlehem city (part)	19 928	12 234	45.0	8 643	39.4	2 780	60.8	7 694	6 245	2 729	2.39	3.00
Bethlehem township	7 619	5 890	46.8	5 137	46.4	567	50.4	1 729	1 463	680	2.69	3.09
Middletown CDP	2 779	2 127	42.3	1 847	42.4	210	40.5	652	541	252	2.65	3.05
Bushkill township	2 333	2 011	48.8	1 783	49.2	142	43.7	322	258	122	2.99	3.22
Chapman borough	89	69	40.6	53	39.6	6	50.0	20	19	6	2.63	2.91
East Allen township	1 864	1 462	37.6	1 298	37.3	113	38.9	402	308	129	2.61	2.95
East Bangor borough	387	262	48.5	192	43.8	48	64.6	125	99	37	2.53	3.03
Easton city	9 544	5 738	50.7	3 599	46.5	1 581	60.7	3 806	3 018	1 053	2.46	3.10
Forks township	3 035	2 417	50.0	2 147	49.6	190	50.0	618	516	206	2.76	3.13
Freemansburg borough	687	493	47.9	374	45.2	79	54.4	194	160	58	2.64	3.06
Glendon borough	139	99	46.5	81	44.4	11	54.5	40	32	23	2.64	3.15
Hanover township	3 633	2 782	42.8	2 512	42.5	192	46.9	851	736	341	2.59	3.01
Hellertown borough	2 448	1 572	38.5	1 253	36.5	252	46.0	876	746	421	2.29	2.85
Lehigh township	3 680	2 834	41.2	2 464	40.1	254	46.9	846	662	303	2.62	2.98
Lower Mount Bethel township	1 223	900	43.1	776	43.3	81	38.3	323	272	103	2.63	3.09
Lower Nazareth township	1 788	1 534	48.8	1 391	48.8	98	48.0	254	205	93	2.94	3.19
Lower Saucon township	3 735	2 892	41.8	2 561	41.6	217	42.9	843	679	284	2.63	3.00
Moore township	3 303	2 560	39.1	2 248	38.3	202	45.0	743	605	282	2.62	2.97

Table 7. **Households and Families: 2000**—Con.

[For information on confidentiality protection, nonsampling error, and definitions, see text]

State County County Subdivision Place	Total households	Family households: Total: Number	Family households: Total: Percent with own children under 18 years	Family households: Married-couple family: Number	Family households: Married-couple family: Percent with own children under 18 years	Family households: Female householder, no husband present: Number	Family households: Female householder, no husband present: Percent with own children under 18 years	Nonfamily households: Total	Nonfamily households: Householder living alone: Total	Nonfamily households: Householder living alone: 65 years and over	Average size: Households	Average size: Families
Northampton County—Con.												
Nazareth borough	2 560	1 515	42.4	1 207	39.0	227	58.1	1 045	908	494	2.22	2.89
Northampton borough	3 869	2 636	44.5	2 061	42.8	400	51.3	1 233	1 060	552	2.40	2.92
North Catasauqua borough	1 136	792	43.1	651	41.9	102	45.1	344	304	144	2.47	2.98
Palmer township	6 716	4 893	38.8	4 262	38.5	458	40.8	1 823	1 583	872	2.46	2.91
Old Orchard CDP	926	753	36.0	685	37.1	47	23.4	173	147	98	2.64	2.96
Palmer Heights CDP	1 405	1 037	34.5	919	34.8	81	33.3	368	317	197	2.43	2.86
Pen Argyl borough	1 427	1 003	52.2	767	49.2	174	59.8	424	350	180	2.52	3.01
Plainfield township	2 130	1 639	39.5	1 448	39.5	119	39.5	491	397	192	2.62	3.00
Belfast CDP	505	383	38.6	333	39.0	35	42.9	122	93	40	2.58	2.93
Portland borough	236	153	44.4	115	43.5	22	45.5	83	65	25	2.45	2.99
Roseto borough	640	476	45.2	367	44.4	75	54.7	164	142	73	2.58	3.04
Stockertown borough	279	195	40.5	162	37.7	23	56.5	84	76	34	2.46	2.95
Tatamy borough	352	267	42.7	224	42.0	29	55.2	85	74	36	2.63	3.03
Upper Mount Bethel township	2 363	1 731	39.3	1 499	38.2	143	46.2	632	512	211	2.56	2.96
Upper Nazareth township	1 327	1 045	49.3	903	48.6	111	50.5	282	223	121	2.73	3.10
Eastlawn Gardens CDP	1 010	805	53.8	699	52.8	81	56.8	205	168	91	2.80	3.17
Walnutport borough	809	585	40.0	470	35.3	80	56.3	224	187	95	2.46	2.88
Washington township	1 601	1 180	41.6	1 005	42.1	98	41.8	421	356	218	2.52	2.96
West Easton borough	452	313	48.2	229	44.5	58	60.3	139	115	37	2.55	3.04
Williams township	1 657	1 268	40.7	1 104	40.6	100	40.0	389	305	116	2.70	3.10
Wilson borough	3 164	1 950	48.6	1 400	45.6	404	59.2	1 214	1 004	436	2.40	3.05
Wind Gap borough	1 221	765	42.5	603	39.1	124	57.3	456	377	164	2.25	2.84
Northumberland County	38 835	25 589	41.5	20 332	38.1	3 728	55.0	13 246	11 709	6 003	2.34	2.89
Coal township	3 732	2 370	37.0	1 807	35.4	390	44.6	1 362	1 237	722	2.26	2.84
Edgewood CDP	1 184	733	38.3	573	35.6	114	48.2	451	419	262	2.21	2.83
Fairview-Ferndale CDP	1 040	675	35.0	502	33.7	117	41.0	365	329	181	2.29	2.83
Marshallton CDP	640	384	40.9	260	38.1	82	48.8	256	227	130	2.22	2.82
Delaware township	1 678	1 242	42.7	1 059	41.2	119	49.6	436	360	165	2.58	2.98
East Cameron township	267	211	37.0	186	36.6	16	18.8	56	50	24	2.57	2.91
East Chillisquaque township	262	196	43.4	176	41.5	11	45.5	66	57	27	2.53	2.95
Herndon borough	173	107	32.7	97	29.9	7	57.1	66	60	32	2.21	2.83
Jackson township	348	261	43.7	235	43.4	16	43.8	87	79	47	2.58	3.06
Jordan township	296	239	34.7	223	33.6	9	44.4	57	46	18	2.57	2.86
Kulpmont borough	1 338	837	36.2	662	33.4	127	47.2	501	461	268	2.22	2.85
Lewis township	636	551	42.1	503	42.5	23	17.4	85	74	38	2.89	3.11
Little Mahanoy township	151	109	48.6	96	47.9	10	70.0	42	38	23	2.88	3.52
Lower Augusta township	401	323	36.8	286	33.6	16	50.0	78	63	23	2.68	2.99
Lower Mahanoy township	634	486	38.7	428	36.4	32	62.5	148	126	58	2.50	2.85
McEwensville borough	116	83	54.2	72	51.4	8	62.5	33	25	9	2.71	3.07
Marion Heights borough	314	213	36.2	153	36.6	43	37.2	101	94	49	2.34	2.89
Milton borough	2 762	1 749	47.3	1 334	40.4	301	71.8	1 013	900	423	2.29	2.89
Mount Carmel borough	3 035	1 678	39.6	1 177	37.7	366	43.2	1 357	1 250	751	2.10	2.86
Mount Carmel township	1 086	730	40.1	557	37.2	121	48.8	356	329	191	2.36	2.93
Northumberland borough	1 657	1 045	41.1	834	35.3	170	64.7	612	530	220	2.22	2.79
Point township	1 443	1 057	38.1	930	35.9	86	50.0	386	312	153	2.44	2.81
Ralpho township	1 497	1 121	42.6	983	41.4	103	48.5	376	343	186	2.47	2.90
Elysburg CDP	855	593	43.2	517	41.4	68	51.5	262	239	133	2.35	2.86
Riverside borough	760	562	41.3	494	41.1	53	45.3	198	176	77	2.44	2.88
Rockefeller township	836	681	39.1	613	38.7	47	38.3	155	123	58	2.66	2.94
Rush township	443	330	40.6	296	40.2	22	45.5	113	98	48	2.68	3.16
Shamokin city	3 742	2 028	44.3	1 361	37.5	488	60.5	1 714	1 540	846	2.13	2.89
Shamokin township	851	647	39.7	559	39.2	52	34.6	204	176	91	2.54	2.93
Snydertown borough	136	100	43.0	83	41.0	10	50.0	36	30	10	2.60	3.04
Sunbury city	4 540	2 637	49.4	1 778	42.2	648	65.7	1 903	1 647	759	2.24	2.91
Turbot township	674	518	37.1	467	34.9	25	52.0	156	140	66	2.48	2.82
Turbotville borough	278	191	55.0	159	52.2	26	73.1	87	77	27	2.49	3.03
Upper Augusta township	1 022	782	34.1	681	32.2	60	51.7	240	209	109	2.44	2.80
Upper Mahanoy township	223	171	44.4	151	43.7	13	53.8	52	42	25	2.69	3.06
Washington township	263	199	40.2	172	38.4	18	50.0	64	56	39	2.51	2.94
Watsontown borough	967	592	41.0	469	34.3	98	66.3	375	321	154	2.21	2.81
West Cameron township	192	150	40.0	128	39.1	10	50.0	42	37	18	2.69	3.05
West Chillisquaque township	1 211	831	38.6	667	34.8	111	49.5	380	326	105	2.35	2.81
Zerbe township	871	562	39.1	456	35.7	73	54.8	309	277	144	2.32	2.92
Trevorton CDP	866	560	38.9	455	35.6	72	54.2	306	274	143	2.32	2.91
Perry County	16 695	12 320	45.0	10 290	42.4	1 302	57.5	4 375	3 622	1 558	2.58	3.01
Blain borough	96	68	42.6	56	44.6	11	36.4	28	22	12	2.63	3.15
Bloomfield borough	396	256	46.1	202	41.1	38	68.4	140	125	60	2.25	2.84
Buffalo township	420	325	44.9	279	43.7	25	48.0	95	82	29	2.69	3.10
Carroll township	1 897	1 473	49.5	1 237	46.3	140	66.4	424	305	95	2.69	3.02
Centre township	843	655	45.0	553	41.2	60	65.0	188	150	44	2.62	2.94
Duncannon borough	667	386	44.6	279	39.4	82	62.2	281	241	112	2.26	2.94
Greenwood township	381	296	42.2	259	40.5	18	61.1	85	71	41	2.65	3.00
Howe township	201	145	37.2	130	36.2	11	54.5	56	42	23	2.45	2.79
Jackson township	182	143	41.3	123	39.8	11	45.5	39	38	20	2.88	3.34
Juniata township	495	412	37.9	365	37.5	27	37.0	83	66	28	2.75	3.01
Landisburg borough	78	60	45.0	48	41.7	7	57.1	18	15	10	2.50	2.90
Liverpool borough	406	235	37.9	192	33.3	30	53.3	171	153	59	2.09	2.74
Liverpool township	356	282	42.9	251	40.2	13	53.8	74	65	29	2.71	3.06
Marysville borough	1 027	636	40.4	480	35.8	115	56.5	391	321	148	2.25	2.80
Miller township	340	254	50.0	219	47.5	24	62.5	86	63	16	2.80	3.24
Millerstown borough	275	197	44.7	166	42.8	25	56.0	78	67	41	2.47	2.95
New Buffalo borough	57	36	30.6	23	26.1	9	44.4	21	19	7	2.16	2.72
Newport borough	666	402	49.0	302	46.7	69	52.2	264	239	117	2.26	2.91
Northeast Madison township	265	216	44.0	200	45.0	13	23.1	49	44	15	2.85	3.22
Oliver township	811	603	46.6	443	40.2	110	65.5	208	172	81	2.54	2.92
Penn township	1 159	846	44.3	687	41.0	103	60.2	313	262	117	2.48	2.90
Rye township	850	690	45.1	602	43.9	54	46.3	160	123	55	2.74	3.03
Saville township	796	610	47.9	500	47.6	60	48.3	186	158	67	2.75	3.16
Southwest Madison township	292	226	44.2	200	43.5	17	52.9	66	59	35	2.93	3.41
Spring township	746	595	45.9	527	44.2	40	57.5	151	122	54	2.71	3.04
Toboyne township	195	141	39.0	127	38.6	9	55.6	54	48	23	2.53	3.05
Tuscarora township	419	318	43.7	277	40.4	24	50.0	101	84	39	2.63	3.05

Table 7. **Households and Families: 2000**—Con.

[For information on confidentiality protection, nonsampling error, and definitions, see text]

State County County Subdivision Place	Total households	Family households: Total: Number	Family households: Total: Percent with own children under 18 years	Family households: Married-couple family: Number	Family households: Married-couple family: Percent with own children under 18 years	Family households: Female householder, no husband present: Number	Family households: Female householder, no husband present: Percent with own children under 18 years	Nonfamily households: Total	Nonfamily households: Householder living alone: Total	Nonfamily households: Householder living alone: 65 years and over	Average size: Households	Average size: Families
Perry County—Con.												
Tyrone township	726	537	42.6	452	38.7	50	58.0	189	162	87	2.57	2.97
Watts township	447	334	45.5	299	44.1	25	60.0	113	88	32	2.65	3.06
Wheatfield township	1 206	943	47.2	812	45.4	82	56.1	263	216	62	2.75	3.11
Philadelphia County	590 071	352 331	46.2	189 291	42.2	131 332	53.1	237 740	199 515	70 017	2.48	3.22
Philadelphia city	590 071	352 331	46.2	189 291	42.2	131 332	53.1	237 740	199 515	70 017	2.48	3.22
Pike County	17 433	13 026	46.1	11 066	43.6	1 333	62.6	4 407	3 607	1 470	2.63	3.06
Blooming Grove township	1 382	1 077	33.8	946	30.0	84	61.9	305	255	119	2.47	2.80
Delaware township	2 244	1 748	54.1	1 486	51.9	174	73.0	496	404	129	2.81	3.19
Dingman township	2 980	2 426	54.4	2 129	53.6	192	65.6	554	424	157	2.95	3.29
Greene township	1 271	915	39.7	788	36.4	89	62.9	356	289	124	2.44	2.85
Lackawaxen township	1 694	1 198	38.6	1 008	35.3	126	61.9	496	426	188	2.45	2.92
Lehman township	2 603	2 057	51.9	1 710	49.4	232	65.9	546	418	109	2.88	3.23
Matamoras borough	925	635	47.7	484	44.0	116	60.3	290	249	158	2.50	3.05
Milford borough	522	282	41.1	214	37.9	53	50.9	240	212	73	2.11	2.87
Milford township	527	376	42.8	323	42.4	38	44.7	151	120	49	2.45	2.91
Palmyra township	1 330	934	35.9	794	32.4	88	52.3	396	318	141	2.36	2.79
Porter township	168	118	26.3	108	25.0	6	33.3	50	36	15	2.27	2.65
Shohola township	836	585	43.6	515	41.2	56	71.4	251	219	87	2.47	2.98
Westfall township	951	675	41.3	561	39.0	79	50.6	276	237	121	2.49	2.99
Potter County	7 005	4 999	44.2	4 165	41.2	534	56.2	2 006	1 728	800	2.54	3.02
Abbott township	88	70	32.9	63	33.3	5	40.0	18	16	7	2.57	2.86
Allegany township	161	116	37.1	107	35.5	7	57.1	45	38	19	2.50	2.94
Austin borough	243	164	57.9	120	49.2	28	82.1	79	65	29	2.56	3.13
Bingham township	224	186	46.8	164	45.1	9	44.4	38	33	16	3.07	3.39
Clara township	66	52	42.3	44	40.9	4	25.0	14	12	6	2.55	2.87
Coudersport borough	1 101	700	47.3	559	42.6	102	63.7	401	352	144	2.35	3.00
East Fork district	7	6	-	5	-	1	-	1	1	1	2.00	2.17
Eulalia township	305	234	44.9	206	44.2	17	58.8	71	64	23	2.58	3.00
Galeton borough	513	348	45.7	256	39.8	61	55.7	165	141	80	2.48	2.97
Genesee township	310	217	45.2	176	42.0	32	56.3	93	81	44	2.55	3.04
Harrison township	408	301	47.2	258	45.0	24	50.0	107	97	41	2.61	3.07
Hebron township	238	190	42.6	161	42.2	12	33.3	48	41	20	2.61	2.93
Hector township	168	129	39.5	116	36.2	8	62.5	39	29	13	2.70	3.07
Homer township	142	105	62.9	96	63.5	4	75.0	37	33	12	2.75	3.30
Keating township	128	92	33.7	82	34.1	7	28.6	36	30	7	2.40	2.76
Oswayo borough	52	42	54.8	37	54.1	4	50.0	10	9	5	3.06	3.48
Oswayo township	91	68	44.1	56	42.9	7	57.1	23	18	10	2.76	3.19
Pike township	121	89	33.7	80	32.5	5	40.0	32	28	12	2.41	2.83
Pleasant Valley township	32	21	42.9	19	42.1	2	50.0	11	5	2	2.50	2.90
Portage township	95	70	37.1	57	31.6	8	62.5	25	21	9	2.35	2.71
Roulette township	544	386	44.8	301	38.9	54	61.1	158	135	56	2.48	2.91
Sharon township	335	257	41.6	231	40.7	14	35.7	78	66	28	2.71	3.13
Shinglehouse borough	513	319	48.3	263	47.9	38	44.7	194	176	100	2.44	3.19
Stewardson township	39	21	28.6	17	17.6	2	100.0	18	14	7	1.90	2.43
Summit township	45	36	25.0	32	25.0	2	50.0	9	8	3	2.49	2.81
Sweden township	299	232	39.2	197	37.6	22	40.9	67	56	19	2.59	2.94
Sylvania township	29	21	23.8	17	23.5	2	-	8	8	2	2.10	2.48
Ulysses borough	268	183	45.9	141	39.0	33	66.7	85	71	37	2.55	3.07
Ulysses township	240	192	44.8	167	44.9	13	53.8	48	39	22	2.88	3.23
West Branch township	159	123	27.6	112	25.9	4	25.0	36	30	18	2.47	2.72
Wharton township	41	29	31.0	25	28.0	3	66.7	12	11	8	2.22	2.62
Schuylkill County	60 530	40 116	40.5	31 133	38.7	6 177	46.7	20 414	18 088	9 962	2.36	2.93
Ashland borough (part)	1 437	864	41.0	626	36.9	179	55.3	573	523	312	2.28	3.00
Auburn borough	325	242	45.0	186	41.9	38	55.3	83	73	35	2.58	3.02
Barry township	362	275	41.5	240	40.8	22	45.5	87	74	39	2.55	2.96
Beurys Lake CDP	58	39	43.6	36	38.9	2	100.0	19	16	4	2.29	2.82
Blythe township	386	251	33.1	195	32.8	36	33.3	135	115	57	2.34	2.91
Branch township	737	557	38.4	474	38.8	54	37.0	180	165	102	2.54	2.97
Butler township	1 416	1 035	34.4	861	34.7	109	25.7	381	338	186	2.44	2.88
Englewood CDP (part)	198	141	35.5	122	36.1	12	16.7	57	52	30	2.44	2.94
Fountain Springs CDP	47	30	33.3	23	39.1	4	25.0	17	15	8	2.13	2.70
Lavelle-Locustdale CDP	275	195	35.9	168	36.3	18	22.2	80	72	38	2.36	2.84
Cass township	779	525	37.9	403	39.2	85	35.3	254	225	124	2.36	2.91
Forrestville CDP	191	126	37.3	97	40.2	23	26.1	65	59	29	2.26	2.84
Heckscherville CDP	36	23	26.1	14	28.6	6	33.3	13	10	6	2.11	2.57
Coaldale borough	1 046	607	38.4	420	35.0	124	44.4	439	405	255	2.14	2.84
Cressona borough	663	469	43.7	377	42.7	66	40.9	194	162	81	2.47	2.95
Deer Lake borough	203	161	42.9	135	43.0	18	50.0	42	37	14	2.60	2.94
Delano township	210	152	33.6	114	28.9	23	47.8	58	51	27	2.32	2.73
Delano CDP	163	119	34.5	88	30.7	20	50.0	44	40	20	2.31	2.74
East Brunswick township	616	474	42.6	411	42.1	41	46.3	142	123	62	2.60	2.99
McKeansburg CDP	64	44	40.9	37	35.1	5	60.0	20	17	11	2.42	2.93
East Norwegian township	366	243	36.6	201	33.8	23	39.1	123	109	69	2.36	2.92
East Union township	630	400	35.8	297	37.0	69	27.5	230	202	98	2.25	2.84
Brandonville CDP	90	59	35.6	39	33.3	10	30.0	31	28	13	2.41	2.98
Oneida CDP	112	57	31.6	43	34.9	8	25.0	55	48	29	1.96	2.70
Sheppton CDP	99	58	46.6	41	53.7	16	25.0	41	33	21	2.41	3.21
Eldred township	271	208	38.0	183	39.9	14	14.3	63	57	28	2.65	3.09
Foster township	105	73	41.1	57	38.6	8	75.0	32	30	14	2.55	3.08
Buck Run CDP	72	54	48.1	42	42.9	7	85.7	18	17	9	2.82	3.24
Frackville borough	1 914	1 170	40.3	879	37.8	203	49.3	744	693	390	2.22	2.88
Frailey township	162	110	48.2	83	44.6	15	40.0	52	44	23	2.57	3.13
Donaldson CDP	128	86	47.7	67	43.3	9	44.4	42	35	17	2.54	3.10
Gilberton borough	385	219	41.6	163	44.8	42	35.7	166	155	86	2.25	3.10
Girardville borough	767	486	37.4	318	36.8	108	31.5	281	264	146	2.27	2.90
Gordon borough	312	211	49.8	162	48.1	39	48.7	101	95	57	2.50	3.12
Hegins township	1 447	1 021	40.0	878	37.9	89	50.6	426	375	225	2.43	2.91
Valley View CDP	713	492	37.0	421	34.2	44	52.3	221	193	119	2.35	2.83
Hubley township	345	260	39.2	230	38.3	20	40.0	85	73	41	2.58	2.98
Kline township	691	467	36.8	371	37.7	64	34.4	224	209	122	2.30	2.86

Table 7. **Households and Families: 2000**—Con.

[For information on confidentiality protection, nonsampling error, and definitions, see text]

State County County Subdivision Place	Total households	Family households: Total: Number	Family households: Total: Percent with own children under 18 years	Family households: Married-couple family: Number	Family households: Married-couple family: Percent with own children under 18 years	Family households: Female householder, no husband present: Number	Family households: Female householder, no husband present: Percent with own children under 18 years	Nonfamily households: Total	Nonfamily households: Householder living alone: Total	Nonfamily households: Householder living alone: 65 years and over	Average size: Households	Average size: Families
Schuylkill County—Con.												
Landingville borough	68	46	52.2	37	48.6	8	62.5	22	17	9	2.57	3.04
McAdoo borough	1 034	617	39.9	439	39.4	124	44.4	417	384	216	2.19	2.89
Mahanoy township	436	299	37.1	216	41.7	53	24.5	137	120	62	2.49	3.05
New Boston-Morea CDP	177	125	36.8	98	40.8	15	6.7	52	47	23	2.49	3.02
Mahanoy City borough	2 113	1 210	39.7	786	37.9	292	46.9	903	835	527	2.20	2.92
Mechanicsville borough	209	149	40.3	120	36.7	19	42.1	60	50	29	2.46	2.93
Middleport borough	196	122	40.2	93	39.8	21	42.9	74	67	41	2.34	3.04
Minersville borough	2 041	1 227	39.6	859	35.9	278	47.8	814	724	428	2.22	2.86
Mount Carbon borough	39	23	39.1	16	37.5	5	40.0	16	14	7	2.23	2.87
New Castle township	180	113	33.6	75	32.0	23	47.8	67	61	36	2.19	2.76
New Philadelphia borough	507	312	40.4	223	35.4	58	55.2	195	179	113	2.26	2.96
New Ringgold borough	118	82	43.9	65	43.1	9	33.3	36	30	10	2.47	2.95
North Manheim township	1 255	901	43.4	764	42.1	83	47.0	354	293	135	2.49	2.94
Renningers CDP	145	108	43.5	90	40.0	11	63.6	37	28	18	2.62	3.00
North Union township	504	337	40.9	281	39.5	38	47.4	167	143	80	2.43	3.00
Nuremberg CDP	103	58	41.4	43	34.9	13	53.8	45	38	24	2.24	3.02
Norwegian township	861	633	41.5	533	40.9	64	45.3	228	203	117	2.52	2.99
Marlin CDP	269	181	49.7	143	48.3	22	54.5	88	82	52	2.38	2.96
Seltzer CDP	129	83	31.3	68	36.8	10	10.0	46	40	23	2.38	3.05
Orwigsburg borough	1 158	795	46.0	658	45.0	104	54.8	363	320	157	2.42	2.98
Palo Alto borough	444	307	37.1	245	35.1	46	43.5	137	117	62	2.37	2.88
Pine Grove borough	877	559	43.3	442	42.8	85	44.7	318	271	155	2.36	2.98
Pine Grove township	1 570	1 182	40.6	984	37.8	114	50.9	388	329	189	2.50	2.87
Ravine CDP	271	195	38.5	139	30.9	38	57.9	76	63	33	2.32	2.68
Port Carbon borough	846	578	37.9	414	36.0	112	42.0	268	244	146	2.38	2.91
Port Clinton borough	132	81	32.1	62	30.6	9	11.1	51	43	15	2.18	2.80
Porter township	851	623	36.0	498	33.5	79	39.2	228	201	124	2.39	2.78
Reinerton-Orwin-Muir CDP	430	323	35.6	265	33.2	37	40.5	107	95	63	2.41	2.79
Pottsville city	6 399	3 875	45.0	2 669	41.0	890	56.5	2 524	2 235	1 102	2.29	2.97
Reilly township	326	214	45.3	175	47.4	30	40.0	112	95	57	2.46	3.07
Branchdale CDP	185	113	46.0	88	47.7	22	40.9	72	63	36	2.36	3.04
Newtown CDP	93	68	52.9	59	54.2	6	50.0	25	19	15	2.62	3.09
Ringtown borough	319	232	41.8	189	41.3	28	50.0	87	74	41	2.59	3.09
Rush township	1 419	1 058	35.2	927	34.7	96	35.4	361	316	188	2.48	2.90
Grier City-Park Crest CDP (part)	124	90	42.2	73	43.8	14	35.7	34	27	16	2.54	3.00
Hometown CDP	575	434	32.5	397	32.5	25	24.0	141	131	80	2.43	2.85
Ryan township	555	425	40.0	350	39.1	42	35.7	130	113	51	2.61	3.00
Grier City-Park Crest CDP (part)	257	193	34.2	154	31.8	26	46.2	64	55	26	2.49	2.89
St. Clair borough	1 497	888	34.1	615	31.5	187	42.2	609	548	332	2.17	2.83
Schuylkill township	503	345	27.5	269	28.6	46	23.9	158	143	92	2.23	2.70
Tuscarora CDP	428	290	25.9	222	26.6	42	26.2	138	125	83	2.19	2.66
Schuylkill Haven borough	2 393	1 537	43.7	1 165	39.2	276	57.6	856	761	391	2.31	2.89
Shenandoah borough	2 649	1 381	38.3	862	34.5	358	46.4	1 268	1 137	690	2.07	2.84
South Manheim township	796	643	44.0	589	43.8	40	45.0	153	119	50	2.75	3.07
Lake Wynonah CDP (part)	357	306	44.4	287	43.9	13	53.8	51	35	9	2.79	2.99
Tamaqua borough	3 179	1 901	41.5	1 396	37.9	379	50.4	1 278	1 142	632	2.25	2.93
Tower City borough	608	383	45.2	287	40.8	68	58.8	225	200	121	2.30	2.92
Tremont borough	695	442	42.1	342	38.3	70	52.9	253	212	122	2.36	2.95
Tremont township	95	72	41.7	58	36.2	8	62.5	23	16	10	2.60	2.86
Union township	529	364	44.5	299	45.5	39	48.7	165	142	73	2.47	3.01
Upper Mahantongo township	250	194	41.2	164	37.2	15	80.0	56	45	32	2.61	2.91
Klingerstown CDP	40	26	53.8	20	50.0	4	50.0	14	11	10	2.55	2.92
Walker township	361	283	39.9	244	39.8	24	37.5	78	67	40	2.59	2.95
Washington township	1 001	786	46.2	682	46.0	57	42.1	215	174	78	2.75	3.11
Wayne township	1 827	1 401	41.3	1 222	40.3	112	40.2	426	352	143	2.57	2.94
Friedensburg CDP	375	241	36.1	190	34.7	32	34.4	134	118	60	2.21	2.70
Lake Wynonah CDP (part)	361	289	47.1	258	45.3	19	52.6	72	54	11	2.67	2.98
Summit Station CDP	85	60	23.3	51	21.6	7	28.6	25	19	8	2.45	2.90
West Brunswick township	1 323	999	41.3	889	40.2	71	54.9	324	283	102	2.54	2.96
West Mahanoy township	1 307	881	35.4	661	35.7	146	32.9	426	385	226	2.36	2.92
Altamont CDP	305	203	30.5	156	30.8	29	37.9	102	92	66	2.31	2.87
Englewood CDP (part)	-	-	(X)	-	(X)	-	(X)	-	-	-	-	-
Shenandoah Heights CDP	549	376	36.7	294	36.7	58	34.5	173	156	96	2.35	2.88
West Penn township	1 485	1 136	37.9	1 005	37.8	82	40.2	349	287	138	2.59	2.97
Snyder County	13 654	9 979	43.9	8 461	41.7	1 010	55.0	3 675	3 052	1 403	2.58	3.02
Adams township	320	253	47.4	212	43.9	25	52.0	67	55	24	2.66	2.97
Troxelville CDP	74	60	43.3	47	42.6	8	37.5	14	13	6	2.59	2.87
Beaver township	191	152	42.1	131	39.7	9	66.7	39	29	11	2.76	3.04
Beavertown borough	364	257	43.2	218	41.3	27	55.6	107	97	56	2.39	2.88
Center township	732	575	48.2	498	47.6	50	46.0	157	126	48	2.88	3.25
Penns Creek CDP	221	165	50.9	133	48.9	23	47.8	56	50	17	2.76	3.24
Chapman township	433	354	49.7	305	52.1	31	35.5	79	73	26	3.29	3.76
Port Trevorton CDP (part)	72	53	45.3	45	48.9	5	40.0	19	17	5	2.79	3.38
Franklin township	835	633	42.0	548	40.1	47	42.6	202	177	70	2.51	2.91
Paxtonville CDP	92	64	42.2	53	39.6	7	57.1	28	27	16	2.40	2.95
Freeburg borough	242	171	40.4	136	38.2	18	55.6	71	65	37	2.41	2.86
Jackson township	459	379	38.8	331	37.8	34	47.1	80	66	25	2.78	3.04
Kratzerville CDP	160	122	33.6	106	30.2	12	50.0	38	33	13	2.44	2.79
McClure borough	403	282	39.0	232	32.8	25	68.0	121	101	59	2.42	2.83
Middleburg borough	611	379	48.0	287	39.7	69	71.0	232	207	110	2.26	2.89
Middlecreek township	732	595	46.2	519	43.2	48	68.8	137	113	41	2.69	2.98
Kreamer CDP	300	227	48.0	195	43.6	22	72.7	73	60	26	2.58	2.95
Monroe township	1 633	1 211	40.8	1 088	39.6	88	45.5	422	354	148	2.45	2.86
Hummels Wharf CDP	314	185	41.6	153	37.3	20	60.0	129	116	51	2.04	2.63
Penn township	1 163	899	45.3	760	43.9	87	57.5	264	198	69	2.65	3.00
Perry township	686	539	46.0	471	45.6	40	42.5	147	129	54	2.88	3.28
Mount Pleasant Mills CDP	141	93	45.2	82	42.7	5	80.0	48	42	21	2.43	3.03
Selinsgrove borough	1 767	988	42.0	715	33.8	218	65.1	779	604	259	2.18	2.75
Shamokin Dam borough	688	437	36.2	371	34.5	47	34.0	251	232	148	2.18	2.76
Spring township	595	450	44.7	386	43.0	44	56.8	145	129	74	2.63	3.06
Beaver Springs CDP	267	191	42.9	157	39.5	25	64.0	76	68	39	2.37	2.83
Union township	506	389	46.0	340	45.3	28	64.3	117	96	52	3.00	3.46
Port Trevorton CDP (part)	94	65	46.2	54	44.4	8	50.0	29	26	15	2.66	3.28

Table 7. **Households and Families: 2000**—Con.

[For information on confidentiality protection, nonsampling error, and definitions, see text]

State County County Subdivision Place	Total households	Family households: Total: Number	Family households: Total: Percent with own children under 18 years	Family households: Married-couple family: Number	Family households: Married-couple family: Percent with own children under 18 years	Family households: Female householder, no husband present: Number	Family households: Female householder, no husband present: Percent with own children under 18 years	Nonfamily households: Total	Nonfamily households: Householder living alone: Total	Nonfamily households: Householder living alone: 65 years and over	Average size: Households	Average size: Families
Snyder County—Con.												
Washington township	533	425	48.0	370	47.6	39	48.7	108	78	34	2.87	3.23
West Beaver township	384	306	48.7	276	48.6	15	33.3	78	63	26	2.93	3.31
West Perry township	377	305	41.0	267	38.6	21	47.6	72	60	32	2.75	3.08
Somerset County	31 222	22 044	41.7	18 214	39.7	2 640	50.3	9 178	8 149	4 261	2.45	2.95
Addison borough	87	55	41.8	50	44.0	4	25.0	32	30	18	2.34	3.04
Addison township	435	302	34.1	258	32.2	26	46.2	133	119	64	2.33	2.78
Allegheny township	250	185	41.1	158	39.9	14	35.7	65	57	22	2.58	3.04
Benson borough	76	53	43.4	44	45.5	8	25.0	23	21	12	2.55	3.15
Berlin borough	881	578	44.8	474	41.8	77	57.1	303	272	132	2.31	2.90
Black township	364	281	45.9	244	43.9	23	47.8	83	76	47	2.69	3.12
Boswell borough	608	370	46.2	255	39.6	84	64.3	238	214	109	2.24	2.92
Brothersvalley township	862	713	46.1	637	46.2	44	36.4	149	121	60	2.80	3.08
Callimont borough	19	15	33.3	11	36.4	4	25.0	4	4	1	2.68	2.87
Casselman borough	40	33	45.5	28	50.0	3	-	7	6	6	2.48	2.67
Central City borough	538	362	40.1	296	39.2	40	40.0	176	162	103	2.34	2.90
Conemaugh township	2 950	2 204	37.9	1 870	36.6	253	43.1	746	672	386	2.48	2.92
Davidsville CDP	441	355	37.2	312	34.6	31	61.3	86	76	43	2.54	2.85
Jerome CDP	425	308	41.2	246	38.6	56	51.8	117	106	71	2.46	2.96
Confluence borough	349	212	42.5	169	40.8	32	40.6	137	120	76	2.26	2.91
Elk Lick township	802	639	41.8	545	41.3	67	38.8	163	142	86	2.86	3.21
Fairhope township	59	41	36.6	36	36.1	-	(X)	18	17	6	2.32	2.85
Garrett borough	168	128	43.8	103	40.8	18	55.6	40	36	21	2.67	3.07
Greenville township	239	197	48.2	172	47.7	18	44.4	42	37	18	3.00	3.35
Hooversville borough	335	213	40.4	162	39.5	35	45.7	122	113	60	2.33	2.97
Indian Lake borough	206	146	23.3	136	22.8	4	50.0	60	46	20	2.18	2.53
Jefferson township	532	395	44.1	345	43.2	28	39.3	137	119	43	2.55	2.97
Jenner township	1 598	1 192	38.6	952	36.3	159	45.9	406	356	182	2.54	2.96
Jennerstown borough	302	212	36.8	178	36.0	20	40.0	90	82	42	2.30	2.77
Larimer township	213	173	43.9	151	43.0	12	58.3	40	36	20	2.77	3.11
Lincoln township	642	489	44.4	412	42.7	48	43.8	153	130	74	2.60	2.99
Lower Turkeyfoot township	259	184	36.4	155	34.2	18	44.4	75	70	36	2.42	2.91
Meyersdale borough	1 019	666	45.0	501	40.5	116	64.7	353	316	184	2.31	2.89
Middlecreek township	345	230	35.2	198	32.8	23	47.8	115	97	42	2.30	2.82
Milford township	602	473	38.5	419	37.0	31	35.5	129	112	53	2.58	2.93
New Baltimore borough	66	49	42.9	43	41.9	3	66.7	17	15	8	2.53	2.92
New Centerville borough	85	62	40.3	57	38.6	4	50.0	23	22	13	2.27	2.71
Northampton township	151	113	34.5	102	32.4	7	71.4	38	35	22	2.42	2.85
Ogle township	217	157	50.3	144	51.4	12	41.7	60	48	14	2.69	3.20
Paint borough	397	274	37.6	208	36.1	44	40.9	123	116	79	2.31	2.83
Paint township	1 323	985	37.0	849	36.6	96	40.6	338	305	166	2.49	2.94
Quemahoning township	827	628	41.9	524	42.7	67	34.3	199	178	84	2.64	3.06
Rockwood borough	406	272	44.5	208	38.5	47	57.4	134	118	48	2.28	2.79
Salisbury borough	350	218	41.7	174	42.0	30	46.7	132	118	74	2.44	3.07
Seven Springs borough (part)	62	39	28.2	36	25.0	2	50.0	23	21	5	2.03	2.56
Shade township	1 171	832	38.3	681	37.4	96	44.8	339	293	176	2.46	2.94
Shanksville borough	96	69	44.9	52	46.2	12	33.3	27	22	9	2.55	3.06
Somerset borough	3 035	1 718	46.6	1 230	39.0	382	67.0	1 317	1 171	535	2.12	2.82
Somerset township	3 484	2 576	43.3	2 204	40.7	250	58.8	908	783	366	2.52	2.95
Friedens CDP	636	486	48.8	413	44.6	42	69.0	150	131	63	2.61	3.00
Southampton township	239	187	41.2	168	41.1	11	54.5	52	44	24	2.65	3.02
Stonycreek township	820	635	45.8	560	47.0	48	33.3	185	149	67	2.71	3.10
Stoystown borough	184	117	41.0	98	40.8	14	35.7	67	62	40	2.33	2.99
Summit township	864	691	41.5	607	40.7	50	52.0	173	154	86	2.73	3.09
Upper Turkeyfoot township	450	370	45.1	335	44.8	18	33.3	80	67	35	2.72	3.01
Ursina borough	112	74	37.8	62	38.7	10	40.0	38	32	16	2.27	2.73
Wellersburg borough	84	52	25.0	38	23.7	9	11.1	32	31	15	2.10	2.63
Windber borough	2 019	1 185	42.7	875	40.0	219	48.9	834	782	456	2.16	2.89
Sullivan County	2 660	1 754	36.8	1 454	33.3	181	53.6	906	780	405	2.30	2.81
Cherry township	706	494	41.3	408	38.0	47	53.2	212	178	85	2.43	2.89
Colley township	179	96	26.0	79	24.1	9	44.4	83	69	42	2.03	2.69
Davidson township	269	190	35.8	159	34.0	22	50.0	79	72	37	2.33	2.76
Dushore borough	341	150	48.0	105	40.0	28	71.4	191	174	93	1.94	2.93
Eagles Mere borough	84	52	9.6	45	11.1	4	-	32	31	16	1.82	2.25
Elkland township	214	162	35.8	143	34.3	11	36.4	52	44	26	2.55	2.91
Forks township	171	123	33.3	100	26.0	13	69.2	48	38	20	2.38	2.72
Forksville borough	67	42	35.7	37	29.7	4	100.0	25	20	9	2.19	2.74
Fox township	135	95	33.7	82	30.5	7	28.6	40	30	16	2.46	2.87
Hillsgrove township	113	71	42.3	56	39.3	11	54.5	42	36	15	2.21	2.79
Laporte borough	95	60	43.3	50	38.0	7	57.1	35	31	23	2.18	2.75
Laporte township	152	115	33.9	101	32.7	8	50.0	37	31	15	2.45	2.84
Shrewsbury township	134	104	28.8	89	27.0	10	40.0	30	26	8	2.45	2.70
Susquehanna County	16 529	11 777	44.7	9 539	41.5	1 427	58.7	4 752	4 011	1 905	2.53	2.99
Apolacon township	182	146	48.6	120	45.8	10	60.0	36	29	6	2.79	3.04
Ararat township	218	151	39.1	133	39.8	8	50.0	67	55	26	2.44	2.91
Auburn township	681	530	45.8	449	43.4	45	57.8	151	126	58	2.66	3.01
Bridgewater township	1 058	784	41.6	654	37.8	91	61.5	274	220	94	2.48	2.86
Brooklyn township	340	247	46.6	203	46.8	20	45.0	93	80	45	2.61	3.08
Choconut township	316	236	41.5	194	37.1	28	57.1	80	63	18	2.52	2.91
Clifford township	903	661	45.5	542	43.7	75	48.0	242	199	84	2.63	3.08
Dimock township	520	391	48.6	319	45.5	44	63.6	129	100	49	2.68	3.03
Forest City borough	790	454	42.3	304	36.5	110	57.3	336	316	210	2.16	2.87
Forest Lake township	445	347	47.0	292	46.2	29	51.7	98	88	34	2.68	3.06
Franklin township	362	274	40.1	223	37.7	34	47.1	88	67	32	2.59	2.95
Friendsville borough	38	25	40.0	21	42.9	3	33.3	13	9	2	2.39	2.88
Gibson township	408	305	45.2	255	43.1	31	54.8	103	87	41	2.63	3.05
Great Bend borough	329	186	46.8	149	40.9	25	64.0	143	126	73	2.13	2.80
Great Bend township	757	549	45.9	442	40.3	76	73.7	208	180	70	2.50	2.93
Hallstead borough	514	315	49.8	235	44.7	58	65.5	199	174	85	2.37	3.00
Harford township	512	375	45.6	317	42.0	44	72.7	137	111	48	2.54	2.97
Harmony township	206	152	46.7	131	45.0	11	63.6	54	39	19	2.71	3.16
Herrick township	262	182	39.6	151	39.1	15	46.7	80	69	25	2.29	2.74

Table 7. **Households and Families: 2000**—Con.

[For information on confidentiality protection, nonsampling error, and definitions, see text]

State County County Subdivision Place	Total households	Family households: Total: Number	Family households: Total: Percent with own children under 18 years	Family households: Married-couple family: Number	Family households: Married-couple family: Percent with own children under 18 years	Family households: Female householder, no husband present: Number	Family households: Female householder, no husband present: Percent with own children under 18 years	Nonfamily households: Total	Nonfamily households: Householder living alone: Total	Nonfamily households: Householder living alone: 65 years and over	Average size: Households	Average size: Families
Susquehanna County—Con.												
Hop Bottom borough	128	93	47.3	72	44.4	13	53.8	35	28	12	2.60	3.04
Jackson township	328	244	35.7	213	33.8	15	33.3	84	69	31	2.40	2.77
Jessup township	210	158	46.8	132	45.5	13	69.2	52	39	18	2.69	3.10
Lanesboro borough	248	149	49.7	112	43.8	22	63.6	99	84	62	2.37	3.04
Lathrop township	333	244	39.8	204	34.8	22	59.1	89	75	27	2.51	2.91
Lenox township	707	511	41.9	421	38.7	61	50.8	196	160	65	2.59	3.03
Liberty township	474	360	41.7	315	41.3	21	38.1	114	95	39	2.67	3.08
Little Meadows borough	125	84	31.0	75	32.0	6	16.7	41	33	11	2.32	2.85
Middletown township	130	91	42.9	77	40.3	6	66.7	39	35	12	2.62	3.12
Montrose borough	734	406	43.6	311	40.2	72	55.6	328	295	177	2.18	2.96
New Milford borough	352	240	48.8	171	43.3	55	61.8	112	97	51	2.49	3.00
New Milford township	720	528	44.1	425	40.9	63	60.3	192	158	55	2.58	3.01
Oakland borough	224	172	46.5	118	40.7	32	56.3	52	47	16	2.78	3.10
Oakland township	227	154	45.5	122	43.4	17	41.2	73	60	28	2.42	2.86
Rush township	485	354	44.6	296	40.2	32	59.4	131	105	49	2.64	3.06
Silver Lake township	626	502	47.0	437	44.6	40	60.0	124	101	33	2.76	3.09
Springville township	570	437	43.9	365	41.4	45	57.8	133	111	57	2.73	3.13
Susquehanna Depot borough	633	427	55.5	290	46.9	98	73.5	206	180	89	2.53	3.06
Thompson borough	115	78	50.0	58	50.0	10	50.0	37	29	14	2.60	3.09
Thompson township	171	130	40.0	107	37.4	14	42.9	41	31	17	2.57	2.90
Union Dale borough	148	105	44.8	84	44.0	13	53.8	43	41	23	2.49	3.01
Tioga County	15 925	11 191	43.3	9 211	39.3	1 365	63.4	4 734	3 893	1 799	2.48	2.93
Bloss township	138	106	42.5	83	43.4	12	58.3	32	27	12	2.57	2.96
Blossburg borough	647	391	44.2	301	36.2	63	71.4	256	229	142	2.23	2.88
Brookfield township	171	132	35.6	116	33.6	10	40.0	39	33	11	2.59	2.98
Charleston township	1 203	880	43.3	747	39.8	87	60.9	323	272	111	2.50	2.93
Chatham township	232	176	38.6	162	39.5	6	33.3	56	48	22	2.53	2.94
Clymer township	235	175	34.3	155	31.0	15	46.7	60	52	24	2.54	2.94
Covington township	402	297	46.8	252	43.7	24	75.0	105	82	40	2.60	3.01
Deerfield township	242	186	44.6	151	39.7	20	65.0	56	47	19	2.71	3.06
Delmar township	1 092	855	44.1	734	41.1	92	60.9	237	202	69	2.64	3.00
Duncan township	91	57	42.1	40	42.5	10	30.0	34	29	17	2.34	2.93
Elk township	24	18	16.7	16	18.8	-	(X)	6	6	1	2.13	2.44
Elkland borough	755	494	44.3	368	39.9	92	58.7	261	238	130	2.36	2.91
Farmington township	238	183	38.3	154	33.8	15	66.7	55	38	18	2.67	2.96
Gaines township	259	156	38.5	122	32.0	30	60.0	103	84	41	2.14	2.69
Hamilton township	176	124	44.4	98	37.8	18	72.2	52	42	24	2.55	3.02
Jackson township	777	600	42.5	520	40.2	47	59.6	177	150	68	2.58	2.95
Knoxville borough	242	167	41.9	127	36.2	26	50.0	75	63	30	2.55	3.00
Lawrence township	659	506	43.3	416	38.0	61	65.6	153	116	55	2.61	2.92
Lawrenceville borough	262	175	46.3	123	40.7	35	60.0	87	73	36	2.34	2.81
Liberty borough	88	61	60.7	50	54.0	9	100.0	27	24	8	2.61	3.13
Liberty township	345	257	40.5	232	37.9	13	69.2	88	71	41	2.52	2.95
Mansfield borough	957	467	47.8	341	41.1	97	72.2	490	333	121	2.21	2.83
Middlebury township	477	353	45.0	299	41.1	33	72.7	124	95	42	2.56	2.95
Morris township	246	185	38.9	158	39.2	18	50.0	61	53	37	2.56	2.97
Nelson township	231	176	40.3	131	35.1	36	61.1	55	48	23	2.54	2.90
Osceola township	268	193	48.7	154	44.8	28	57.1	75	60	34	2.61	3.02
Putnam township	174	117	47.0	95	44.2	17	52.9	57	49	18	2.46	3.02
Richmond township	956	692	46.7	579	43.7	86	67.4	264	209	75	2.58	3.02
Roseville borough	75	58	41.4	44	34.1	9	66.7	17	12	3	2.76	3.02
Rutland township	270	207	43.5	189	42.9	10	50.0	63	54	20	2.63	2.97
Shippen township	177	136	39.7	119	37.0	10	70.0	41	36	15	2.67	3.04
Sullivan township	487	392	41.8	342	38.6	36	63.9	95	72	24	2.67	2.91
Tioga borough	239	149	59.7	116	54.3	25	80.0	90	67	24	2.57	3.23
Tioga township	385	287	40.8	239	34.7	25	72.0	98	72	33	2.58	2.93
Union township	343	283	36.7	250	35.2	14	50.0	60	49	20	2.76	3.00
Ward township	60	36	27.8	33	21.2	-	(X)	24	20	10	2.13	2.61
Wellsboro borough	1 469	867	42.3	691	37.3	143	68.5	602	530	268	2.17	2.83
Westfield borough	495	330	44.2	246	40.7	60	55.0	165	143	81	2.36	2.85
Westfield township	338	267	41.6	218	36.7	33	51.5	71	65	32	2.51	2.80
Union County	13 178	9 205	44.5	7 891	41.2	915	65.6	3 973	3 328	1 559	2.50	3.00
Buffalo township	1 166	896	45.6	777	43.5	82	67.1	270	245	122	2.73	3.18
East Buffalo township	1 823	1 422	43.1	1 303	42.4	98	50.0	401	341	151	2.58	2.95
Linntown CDP	671	466	38.0	405	35.3	51	52.9	205	187	83	2.29	2.79
Gregg township	335	250	46.4	214	43.5	20	55.0	85	68	29	2.60	2.99
Hartleton borough	89	71	42.3	58	37.9	9	66.7	18	17	13	2.72	3.11
Hartley township	648	474	44.3	404	40.8	49	61.2	174	147	69	2.57	3.03
Kelly township	1 313	779	39.0	676	35.1	78	64.1	534	490	306	2.20	2.92
Lewis township	477	358	52.2	310	49.0	26	76.9	119	89	41	2.95	3.39
Lewisburg borough	1 778	788	39.6	600	29.8	152	71.7	990	762	295	1.97	2.64
Limestone township	526	445	46.1	409	45.2	20	55.0	81	70	35	2.99	3.27
Mifflinburg borough	1 506	1 029	46.9	836	42.3	145	70.3	477	417	207	2.39	2.91
New Berlin borough	333	243	47.7	208	43.8	28	75.0	90	77	36	2.52	2.98
Union township	547	427	42.9	386	41.2	20	55.0	120	94	35	2.61	2.95
West Buffalo township	993	754	52.0	636	48.3	68	76.5	239	201	89	2.81	3.24
White Deer township	1 644	1 269	42.0	1 074	38.8	120	60.8	375	310	131	2.59	2.94
Venango County	22 747	15 926	43.5	12 693	39.2	2 248	59.9	6 821	5 971	2 852	2.45	2.93
Allegheny township	108	86	37.2	79	32.9	5	80.0	22	17	10	2.60	2.93
Barkeyville borough	91	72	30.6	60	33.3	6	16.7	19	16	8	2.60	2.85
Canal township	382	301	41.9	262	40.8	20	40.0	81	64	26	2.64	2.94
Cherrytree township	593	451	42.8	377	41.9	40	50.0	142	121	54	2.60	2.98
Clinton township	278	219	39.3	186	36.6	15	73.3	59	50	23	2.73	3.07
Clintonville borough	215	147	52.4	110	45.5	22	77.3	68	59	37	2.46	2.95
Cooperstown borough	187	146	33.6	127	27.6	12	75.0	41	35	19	2.46	2.77
Cornplanter township	1 034	767	41.5	645	38.0	77	59.7	267	238	118	2.49	2.91
Hasson Heights CDP	593	447	43.2	375	38.9	49	65.3	146	136	74	2.52	2.92
Cranberry township	2 843	2 068	42.7	1 682	38.1	276	62.3	775	681	325	2.46	2.89
Seneca CDP	421	300	33.7	265	32.1	21	33.3	121	108	57	2.29	2.76
Woodland Heights CDP	588	402	48.3	287	39.7	94	71.3	186	162	73	2.38	2.87
Emlenton borough (part)	319	198	46.5	144	41.0	40	60.0	121	114	57	2.29	2.93

Table 7. **Households and Families: 2000**—Con.

[For information on confidentiality protection, nonsampling error, and definitions, see text]

State County County Subdivision Place	Total households	Family households: Total: Number	Family households: Total: Percent with own children under 18 years	Family households: Married-couple family: Number	Family households: Married-couple family: Percent with own children under 18 years	Family households: Female householder, no husband present: Number	Family households: Female householder, no husband present: Percent with own children under 18 years	Nonfamily households: Total	Nonfamily households: Householder living alone: Total	Nonfamily households: Householder living alone: 65 years and over	Average size: Households	Average size: Families
Venango County—Con.												
Franklin city	3 030	1 825	48.3	1 256	41.5	441	65.1	1 205	1 075	526	2.27	2.94
Frenchcreek township	662	474	42.0	409	38.1	44	65.9	188	161	60	2.42	2.89
Irwin township	494	380	43.4	318	39.6	41	65.9	114	100	37	2.63	3.02
Jackson township	422	337	46.3	279	40.5	37	73.0	85	69	29	2.77	3.07
Mineral township	208	174	36.2	152	33.6	12	58.3	34	28	15	2.56	2.80
Oakland township	575	466	41.6	417	40.5	29	55.2	109	92	38	2.72	3.03
Oil City city	4 762	2 983	48.1	2 131	42.5	607	61.3	1 779	1 559	763	2.37	2.99
Oilcreek township	328	254	38.2	223	36.8	24	54.2	74	62	33	2.56	2.91
Pinegrove township	511	389	40.4	330	37.6	37	40.5	122	102	47	2.62	3.01
Pleasantville borough	340	250	41.6	217	38.2	20	65.0	90	81	50	2.50	2.94
Plum township	391	310	45.5	266	44.4	28	42.9	81	65	32	2.71	3.05
Polk borough	196	127	49.6	97	49.5	19	42.1	69	65	22	2.34	2.95
President township	241	163	33.1	141	32.6	17	29.4	78	71	32	2.25	2.75
Richland township	291	214	37.9	180	37.2	26	38.5	77	66	30	2.56	3.01
Rockland township	556	399	38.8	353	38.0	31	35.5	157	137	62	2.42	2.89
Rouseville borough	204	138	32.6	99	27.3	27	37.0	66	61	37	2.29	2.76
Sandycreek township	832	648	41.4	561	38.1	52	61.5	184	158	72	2.51	2.84
Scrubgrass township	320	241	39.0	201	36.8	29	44.8	79	69	31	2.50	2.88
Sugarcreek borough	2 093	1 522	39.2	1 252	35.7	190	57.4	571	503	240	2.44	2.88
Utica borough	79	57	59.6	38	44.7	13	92.3	22	21	7	2.67	3.26
Victory township	162	120	48.3	101	46.5	11	63.6	42	31	12	2.52	2.91
Warren County	17 696	12 122	43.5	9 926	39.8	1 495	59.7	5 574	4 814	2 155	2.42	2.93
Bear Lake borough	66	56	46.4	48	52.1	7	14.3	10	8	3	2.92	3.18
Brokenstraw township	765	520	41.5	426	36.2	69	69.6	245	203	104	2.37	2.88
Cherry Grove township	92	72	30.6	61	29.5	7	14.3	20	20	5	2.48	2.82
Clarendon borough	220	150	48.0	123	44.7	19	68.4	70	59	34	2.56	3.10
Columbus township	663	490	45.7	407	42.8	53	60.4	173	138	71	2.63	3.03
Conewango township	1 526	1 070	40.6	871	35.8	141	63.1	456	395	165	2.37	2.83
Deerfield township	156	102	30.4	93	30.1	4	25.0	54	50	24	2.13	2.70
Eldred township	261	198	42.4	164	41.5	15	33.3	63	54	20	2.72	3.08
Elk township	214	168	41.7	155	38.7	5	60.0	46	38	17	2.57	2.89
Farmington township	478	382	46.3	325	44.3	31	51.6	96	77	28	2.83	3.17
Freehold township	463	365	51.0	301	49.2	29	51.7	98	88	35	3.03	3.47
Glade township	961	686	37.9	597	35.8	54	46.3	275	234	97	2.39	2.84
Limestone township	190	119	39.5	95	33.7	19	63.2	71	61	28	2.20	2.81
Mead township	649	456	39.0	374	35.6	48	47.9	193	168	73	2.39	2.84
Pine Grove township	1 084	823	41.4	724	40.1	64	53.1	261	221	110	2.50	2.89
Pittsfield township	594	453	47.0	381	42.8	41	73.2	141	126	47	2.56	2.95
Pleasant township	1 032	730	35.9	640	32.8	60	53.3	302	264	130	2.34	2.79
Warren South CDP	679	471	34.0	419	31.7	31	48.4	208	190	105	2.27	2.75
Sheffield township	955	656	43.1	527	40.6	94	53.2	299	258	131	2.44	2.94
Sheffield CDP	510	345	44.9	268	42.9	60	51.7	165	139	72	2.45	2.96
Southwest township	220	159	42.1	130	38.5	15	46.7	61	51	15	2.55	2.96
Spring Creek township	330	242	47.1	216	45.4	18	72.2	88	75	32	2.58	3.05
Sugar Grove borough	232	180	47.2	143	42.7	26	65.4	52	46	31	2.64	3.00
Sugar Grove township	649	500	47.0	417	45.6	51	51.0	149	123	42	2.88	3.28
Tidioute borough	314	222	39.6	175	36.0	29	51.7	92	82	43	2.52	3.00
Triumph township	129	91	26.4	77	19.5	9	66.7	38	32	12	2.22	2.64
Warren city	4 565	2 606	47.7	1 962	42.3	491	64.6	1 959	1 715	749	2.17	2.87
Watson township	121	93	51.6	81	48.1	8	75.0	28	21	4	2.66	3.04
Youngsville borough	767	533	45.2	413	40.0	88	63.6	234	207	105	2.39	2.89
Washington County	81 130	56 052	41.1	44 811	39.5	8 390	48.2	25 078	21 866	10 722	2.44	2.96
Allenport borough	243	169	28.4	135	26.7	24	37.5	74	64	39	2.24	2.69
Amwell township	1 492	1 146	42.5	988	41.5	108	43.5	346	293	109	2.64	3.04
Beallsville borough	196	147	39.5	126	40.5	19	36.8	49	44	20	2.61	3.08
Bentleyville borough	1 073	679	43.6	467	38.8	174	55.7	394	361	181	2.29	2.91
Blaine township	217	173	49.7	156	48.7	13	61.5	44	42	18	2.75	3.16
Buffalo township	763	616	41.6	525	40.4	65	46.2	147	127	59	2.68	2.99
Burgettstown borough	656	429	38.9	299	34.8	94	48.9	227	205	117	2.34	2.93
California borough	1 891	868	35.8	659	34.0	152	44.1	1 023	693	307	2.15	2.85
Canonsburg borough	3 809	2 287	39.4	1 661	36.2	488	47.3	1 522	1 331	656	2.23	2.88
Canton township	3 579	2 542	42.0	1 929	37.7	474	56.5	1 037	881	382	2.44	2.90
Wolfdale CDP	1 217	837	37.8	665	34.7	134	47.8	380	334	138	2.35	2.86
Carroll township	2 265	1 702	34.5	1 436	34.1	177	39.5	563	505	300	2.45	2.85
Baidland CDP	642	487	33.3	433	31.6	39	41.0	155	140	84	2.45	2.85
Wickerham Manor-Fisher CDP	698	526	31.7	446	31.4	50	44.0	172	156	111	2.39	2.79
Cecil township	3 794	2 880	42.4	2 430	41.6	331	45.6	914	783	298	2.57	2.98
Cecil-Bishop CDP	958	750	46.3	641	45.9	83	43.4	208	173	72	2.70	3.10
Centerville borough	1 359	972	38.7	784	38.4	146	42.5	387	359	219	2.49	3.00
Charleroi borough	2 258	1 209	41.7	802	39.5	310	49.0	1 049	943	494	2.11	2.88
Chartiers township	2 814	2 005	37.5	1 641	37.4	257	38.1	809	707	373	2.45	2.93
McGovern CDP	1 059	763	33.3	650	33.2	88	37.5	296	273	164	2.36	2.83
Claysville borough	242	189	45.0	147	40.8	31	61.3	53	47	34	2.73	3.06
Coal Center borough	59	33	39.4	17	29.4	15	46.7	26	15	9	2.27	2.79
Cokeburg borough	308	206	40.3	156	35.9	41	56.1	102	96	59	2.29	2.85
Cross Creek township	623	479	40.9	396	40.9	57	45.6	144	125	69	2.67	3.09
Deemston borough	313	239	40.6	206	37.4	18	61.1	74	63	34	2.56	2.94
Donegal township	945	721	42.6	598	41.1	90	44.4	224	206	98	2.55	2.97
Donora borough	2 469	1 435	40.2	910	37.4	407	45.7	1 034	923	527	2.23	2.95
Dunlevy borough	176	108	31.5	83	33.7	17	23.5	68	64	31	2.14	2.79
East Bethlehem township	1 048	704	42.2	550	38.7	120	52.5	344	304	191	2.41	2.95
Fredericktown-Millsboro CDP	446	291	45.0	233	41.2	43	58.1	155	137	82	2.45	3.07
East Finley township	516	423	44.7	370	43.5	32	40.6	93	81	38	2.84	3.17
East Washington borough	903	492	42.9	387	36.4	82	68.3	411	345	110	2.14	2.82
Elco borough	142	97	36.1	71	32.4	18	44.4	45	43	25	2.39	2.96
Ellsworth borough	484	292	39.4	217	36.9	59	47.5	192	178	100	2.22	2.91
Fallowfield township	1 765	1 314	33.4	1 122	32.3	137	39.4	451	394	212	2.50	2.92
Finleyville borough	240	112	48.2	77	42.9	29	55.2	128	120	45	1.91	2.82
Green Hills borough	7	5	60.0	5	60.0	-	(X)	2	2	-	2.57	3.20
Hanover township	1 080	815	39.6	694	38.2	85	50.6	265	238	103	2.50	2.92
Hopewell township	354	304	40.8	265	38.9	22	50.0	50	41	18	2.80	3.01
Houston borough	614	340	41.2	236	40.7	77	42.9	274	243	119	2.13	2.91

Table 7. **Households and Families: 2000**—Con.

[For information on confidentiality protection, nonsampling error, and definitions, see text]

State County County Subdivision Place	Total households	Family households: Total: Number	Family households: Total: Percent with own children under 18 years	Family households: Married-couple family: Number	Family households: Married-couple family: Percent with own children under 18 years	Family households: Female householder, no husband present: Number	Family households: Female householder, no husband present: Percent with own children under 18 years	Nonfamily households: Total	Nonfamily households: Householder living alone: Total	Nonfamily households: Householder living alone: 65 years and over	Average size: Households	Average size: Families
Washington County—Con.												
Independence township	646	494	37.9	399	36.6	58	43.1	152	130	69	2.59	3.00
Jefferson township	469	354	39.0	314	39.8	27	29.6	115	101	55	2.60	3.05
Long Branch borough	204	160	33.1	141	34.8	13	23.1	44	40	13	2.64	3.03
McDonald borough (part)	850	484	42.6	351	39.0	100	49.0	366	328	161	2.18	2.91
Marianna borough	236	158	49.4	119	47.1	31	51.6	78	69	38	2.65	3.30
Midway borough	411	296	38.9	230	33.0	52	63.5	115	104	51	2.39	2.85
Monongahela city	2 139	1 264	38.9	899	36.6	274	43.4	875	777	420	2.20	2.87
Morris township	428	340	44.4	283	44.5	38	47.4	88	74	22	2.78	3.15
Mount Pleasant township	1 279	1 007	41.3	845	41.9	115	35.7	272	242	125	2.67	3.06
New Eagle borough	962	650	38.6	496	34.7	118	50.0	312	263	132	2.35	2.86
North Bethlehem township	661	506	41.1	415	41.9	58	34.5	155	131	58	2.64	3.05
North Charleroi borough	650	388	39.4	293	37.2	75	49.3	262	239	147	2.17	2.86
North Franklin township	1 964	1 325	39.0	1 067	36.1	195	53.3	639	579	358	2.34	2.88
North Strabane township	3 975	2 898	40.3	2 481	40.3	304	40.8	1 077	953	367	2.45	2.92
Nottingham township	968	751	37.7	669	37.2	61	34.4	217	182	66	2.61	2.99
Peters township	6 026	5 089	49.5	4 670	49.4	311	51.4	937	833	365	2.87	3.17
McMurray CDP	1 582	1 387	49.9	1 299	50.1	75	42.7	195	177	95	2.96	3.21
Thompsonville CDP	1 228	1 024	41.6	943	41.6	53	47.2	204	181	93	2.73	3.03
Robinson township	841	625	43.8	509	43.0	65	38.5	216	186	71	2.59	3.03
Roscoe borough	398	243	33.7	187	30.5	45	44.4	155	146	78	2.13	2.77
Smith township	1 813	1 281	42.5	1 000	42.1	202	45.5	532	469	244	2.52	3.03
Somerset township	1 051	810	38.6	678	38.2	93	39.8	241	201	95	2.57	2.94
South Franklin township	1 360	1 084	48.6	918	46.8	114	55.3	276	224	68	2.79	3.12
South Strabane township	3 320	2 229	39.5	1 919	39.8	225	36.9	1 091	999	644	2.34	2.92
Speers borough	538	382	33.2	320	32.8	50	36.0	156	147	87	2.31	2.80
Stockdale borough	251	168	33.9	129	28.7	24	62.5	83	74	33	2.21	2.72
Twilight borough	96	74	37.8	64	39.1	8	25.0	22	19	10	2.51	2.89
Union township	2 300	1 674	37.8	1 358	35.3	245	48.6	626	552	275	2.43	2.88
Gastonville CDP	1 246	899	38.0	711	34.5	152	51.3	347	306	156	2.40	2.84
Washington city	6 259	3 486	43.6	2 171	36.4	1 072	57.6	2 773	2 376	990	2.20	2.91
West Alexander borough	116	83	48.2	66	47.0	15	53.3	33	30	18	2.61	3.16
West Bethlehem township	590	431	39.4	340	36.2	69	55.1	159	146	80	2.42	2.86
West Brownsville borough	459	312	35.9	234	34.2	48	43.8	147	128	69	2.34	2.82
West Finley township	338	267	46.1	238	46.6	13	38.5	71	57	25	2.80	3.16
West Middletown borough	61	43	37.2	37	35.1	4	25.0	18	14	7	2.36	2.84
West Pike Run township	774	564	40.2	426	36.6	99	56.6	210	187	87	2.49	2.93
Wayne County	18 350	12 942	43.0	10 488	40.0	1 641	56.9	5 408	4 632	2 233	2.50	2.98
Berlin township	813	610	45.4	532	43.0	57	61.4	203	158	75	2.69	3.12
Bethany borough	117	80	43.8	64	37.5	6	83.3	37	30	15	2.29	2.75
Buckingham township	285	191	31.9	159	27.7	23	60.9	94	75	38	2.27	2.75
Canaan township	309	237	43.0	198	38.4	19	63.2	72	59	33	2.62	3.03
Cherry Ridge township	726	525	44.4	432	43.1	65	55.4	201	176	77	2.50	2.97
Clinton township	763	547	43.3	457	43.1	55	47.3	216	189	103	2.52	3.03
Damascus township	1 454	1 041	43.2	883	40.1	107	59.8	413	357	149	2.51	2.97
Dreher township	492	331	44.4	275	40.7	38	65.8	161	143	74	2.48	3.08
Dyberry township	498	355	45.1	301	43.9	29	58.6	143	118	51	2.56	2.98
Hawley borough	593	335	50.7	224	42.9	88	68.2	258	242	142	2.18	2.96
Honesdale borough	2 166	1 251	44.7	877	39.3	280	58.6	915	809	431	2.22	2.93
Lake township	1 632	1 239	40.8	1 024	37.8	144	54.9	393	320	136	2.59	2.96
Lebanon township	253	184	40.2	160	38.8	11	63.6	69	55	23	2.55	2.98
Lehigh township	635	449	50.3	373	46.4	45	68.9	186	147	70	2.58	3.05
Manchester township	345	252	42.1	211	37.0	21	66.7	93	84	38	2.57	3.00
Mount Pleasant township	541	378	38.9	320	39.4	35	34.3	163	135	58	2.49	2.99
Oregon township	282	211	46.0	179	44.1	22	50.0	71	59	28	2.64	3.08
Palmyra township	448	326	41.1	261	39.8	44	45.5	122	110	59	2.52	2.99
Paupack township	1 176	882	38.2	725	34.9	99	60.6	294	244	112	2.50	2.87
Preston township	455	324	36.7	270	33.3	31	51.6	131	113	50	2.43	2.89
Prompton borough	103	72	44.4	59	44.1	10	40.0	31	29	17	2.36	2.88
Salem township	1 400	1 028	43.6	837	40.5	128	53.9	372	309	135	2.62	3.06
Scott township	261	192	35.9	167	35.3	17	35.3	69	55	21	2.56	3.04
South Canaan township	610	462	44.8	385	44.2	41	51.2	148	127	67	2.68	3.08
Starrucca borough	89	67	25.4	56	23.2	4	50.0	22	18	9	2.43	2.70
Sterling township	469	371	41.2	310	39.4	40	47.5	98	81	42	2.67	2.99
Texas township	943	657	45.1	485	42.3	122	54.1	286	252	111	2.47	2.97
Waymart borough	492	345	47.5	264	43.6	60	63.3	147	138	69	2.56	3.10
Westmoreland County	149 813	104 597	40.7	85 326	39.2	14 335	48.7	45 216	40 229	19 877	2.41	2.93
Adamsburg borough	84	63	44.4	46	34.8	13	61.5	21	18	6	2.40	2.75
Allegheny township	3 053	2 400	42.3	2 062	40.5	245	57.1	653	572	248	2.60	2.97
Arnold city	2 589	1 439	42.4	972	38.3	374	52.1	1 150	1 034	535	2.15	2.90
Arona borough	166	109	44.0	90	42.2	13	46.2	57	50	24	2.45	3.10
Avonmore borough	344	235	38.7	194	37.6	29	51.7	109	105	62	2.35	2.89
Bell township	932	724	41.7	602	41.5	80	45.0	208	183	84	2.64	3.03
Bolivar borough	200	148	33.1	128	32.8	9	22.2	52	49	33	2.45	2.85
Cook township	927	717	39.9	640	39.8	51	41.2	210	183	78	2.57	2.96
Delmont borough	1 070	715	46.4	593	43.3	99	64.6	355	320	129	2.33	2.91
Derry borough	1 235	825	44.2	601	41.8	178	49.4	410	366	212	2.41	2.97
Derry township	5 716	4 201	40.5	3 369	38.9	580	48.1	1 515	1 328	629	2.48	2.91
McChesneytown-Loyalhanna CDP	1 464	1 031	35.1	826	34.5	146	37.0	433	386	212	2.31	2.78
Donegal borough	72	47	40.4	39	35.9	7	57.1	25	21	7	2.29	2.83
Donegal township	950	692	40.8	584	38.7	62	54.8	258	234	104	2.47	2.90
East Huntingdon township	3 142	2 271	41.5	1 813	38.4	330	55.8	871	763	359	2.46	2.92
East Vandergrift borough	333	204	49.5	141	48.2	45	62.2	129	119	71	2.23	2.88
Export borough	455	232	43.1	146	39.7	55	50.9	223	199	96	1.97	2.74
Fairfield township	950	737	40.2	626	38.0	79	50.6	213	185	97	2.61	2.97
Greensburg city	7 144	3 923	43.9	2 807	38.8	912	59.6	3 221	2 800	1 097	2.11	2.85
Hempfield township	15 997	11 601	39.2	9 887	38.4	1 242	45.7	4 396	3 890	1 864	2.43	2.89
Grapeville CDP	260	188	42.6	142	41.5	32	50.0	72	59	34	2.60	3.08
Hunker borough	136	103	33.0	92	37.0	9	-	33	29	16	2.42	2.83
Hyde Park borough	212	149	38.3	122	34.4	17	41.2	63	55	21	2.39	2.87
Irwin borough	2 084	1 132	46.3	809	40.7	251	63.3	952	824	315	2.09	2.83
Jeannette city	4 630	2 948	42.0	2 097	38.2	688	52.3	1 682	1 500	736	2.29	2.89
Latrobe city	3 966	2 457	40.4	1 907	38.9	435	46.7	1 509	1 354	710	2.22	2.86

Table 7. **Households and Families: 2000**—Con.

[For information on confidentiality protection, nonsampling error, and definitions, see text]

State County County Subdivision Place	Total households	Family households: Total: Number	Family households: Total: Percent with own children under 18 years	Family households: Married-couple family: Number	Family households: Married-couple family: Percent with own children under 18 years	Family households: Female householder, no husband present: Number	Family households: Female householder, no husband present: Percent with own children under 18 years	Nonfamily households: Total	Nonfamily households: Householder living alone: Total	Nonfamily households: Householder living alone: 65 years and over	Average size: Households	Average size: Families
Westmoreland County—Con.												
Laurel Mountain borough	78	56	37.5	48	37.5	5	40.0	22	19	9	2.37	2.80
Ligonier borough	827	460	37.2	354	32.5	81	51.9	367	340	182	2.03	2.73
Ligonier township	2 914	2 089	35.4	1 806	34.1	195	42.1	825	729	364	2.36	2.82
Lower Burrell city	5 133	3 654	38.8	3 009	36.8	481	47.8	1 479	1 323	799	2.41	2.90
Loyalhanna township	879	624	46.0	507	45.2	82	47.6	255	206	89	2.62	3.12
Slickville CDP (part)	52	38	31.6	33	33.3	3	-	14	9	6	2.62	3.00
Madison borough	219	159	31.4	137	29.2	14	50.0	60	51	28	2.33	2.74
Manor borough	1 001	785	53.6	676	53.8	81	56.8	216	201	89	2.73	3.15
Monessen city	3 916	2 453	33.9	1 679	28.3	596	48.5	1 463	1 344	869	2.19	2.80
Mount Pleasant borough	2 057	1 226	38.5	940	37.9	218	41.3	831	752	419	2.20	2.88
Mount Pleasant township	4 385	3 268	39.1	2 718	37.9	388	44.8	1 117	998	534	2.53	2.96
Calumet-Norvelt CDP	682	505	37.6	419	36.8	53	43.4	177	165	104	2.47	2.92
Municipality of Murrysville borough	7 083	5 630	43.4	5 085	43.1	389	46.8	1 453	1 304	639	2.63	3.01
New Alexandria borough	254	187	38.5	153	39.2	24	37.5	67	61	29	2.34	2.76
New Florence borough	331	225	40.0	168	34.5	47	51.1	106	99	56	2.37	2.91
New Kensington city	6 519	3 962	39.2	2 891	35.3	842	51.5	2 557	2 277	1 129	2.24	2.90
New Stanton borough	870	509	39.1	396	35.4	87	55.2	361	303	96	2.10	2.72
North Belle Vernon borough	928	597	39.9	459	38.6	113	40.7	331	303	192	2.27	2.88
North Huntingdon township	11 216	8 623	38.6	7 441	38.7	896	38.4	2 593	2 329	1 138	2.56	2.96
North Irwin borough	381	243	44.9	194	43.3	37	54.1	138	127	53	2.31	2.96
Oklahoma borough	375	270	43.7	210	42.9	41	43.9	105	92	54	2.44	2.89
Penn borough	182	134	50.7	93	51.6	34	52.9	48	47	23	2.52	2.99
Penn township	6 874	5 700	47.6	5 028	48.0	493	46.9	1 174	1 048	511	2.82	3.15
Harrison City CDP	75	42	47.6	29	37.9	12	66.7	33	33	16	2.07	2.88
Rostraver township	4 590	3 442	41.1	2 780	40.1	482	48.5	1 148	1 019	463	2.53	2.96
Lynnwood-Pricedale CDP (part)	529	350	37.1	261	35.2	67	43.3	179	164	81	2.27	2.82
St. Clair township	568	409	38.6	343	35.3	44	59.1	159	144	73	2.46	2.92
Salem township	2 932	1 976	39.4	1 637	38.0	210	45.7	956	855	454	2.34	2.89
Crabtree CDP (part)	110	68	25.0	56	19.6	8	62.5	42	36	23	2.04	2.54
Slickville CDP (part)	105	68	47.1	61	42.6	3	100.0	37	35	21	2.25	2.87
Scottdale borough	2 034	1 309	40.6	1 044	38.5	210	52.9	725	665	365	2.31	2.94
Seward borough	199	130	34.6	109	33.9	15	33.3	69	61	38	2.36	2.91
Sewickley township	2 519	1 803	39.3	1 468	37.1	236	49.6	716	638	323	2.47	2.96
Herminie CDP	368	232	45.3	170	46.5	44	43.2	136	123	69	2.33	2.97
Smithton borough	188	124	44.4	98	41.8	22	50.0	64	58	32	2.36	2.94
South Greensburg borough	1 048	631	37.7	517	37.5	76	38.2	417	375	196	2.17	2.83
South Huntingdon township	2 461	1 841	38.6	1 510	37.5	228	45.2	620	538	285	2.51	2.91
Southwest Greensburg borough	1 097	645	41.2	485	37.5	130	50.8	452	395	157	2.19	2.85
Sutersville borough	267	182	37.9	141	39.0	28	28.6	85	77	45	2.38	2.92
Trafford borough (part)	1 516	890	38.1	684	36.3	159	45.9	626	580	317	2.11	2.81
Unity township	7 963	5 775	40.6	4 931	40.3	598	41.6	2 188	1 955	909	2.48	2.95
Crabtree CDP (part)	37	30	40.0	19	47.4	5	-	7	7	4	2.51	2.77
Lawson Heights CDP	1 018	701	30.5	592	31.4	80	21.3	317	297	175	2.24	2.73
Upper Burrell township	856	647	41.4	557	40.8	63	46.0	209	165	73	2.62	3.01
Vandergrift borough	2 414	1 490	41.0	1 055	35.7	341	55.4	924	808	470	2.26	2.87
Washington township	2 809	2 152	39.6	1 888	38.5	168	44.0	657	577	255	2.56	2.96
West Leechburg borough	542	406	36.7	336	34.2	51	52.9	136	119	67	2.38	2.77
West Newton borough	1 318	830	41.9	621	41.2	160	43.8	488	453	269	2.31	2.98
Youngstown borough	177	98	43.9	72	47.2	14	21.4	79	66	26	2.24	3.04
Youngwood borough	1 506	891	39.7	691	36.9	153	46.4	615	547	225	2.14	2.79
Wyoming County	10 762	7 704	46.4	6 248	43.8	1 004	58.0	3 058	2 599	1 068	2.55	3.02
Braintrim township	184	137	40.9	107	37.4	16	62.5	47	36	23	2.70	3.05
Clinton township	465	370	49.7	313	48.2	36	52.8	95	79	32	2.82	3.18
Eaton township	651	452	44.9	392	42.6	45	57.8	199	178	85	2.47	3.02
Exeter township	315	206	44.2	167	43.1	27	48.1	109	99	43	2.37	2.98
Factoryville borough	338	232	52.2	182	48.4	41	65.9	106	85	28	2.59	3.18
Falls township	724	559	45.3	473	42.9	62	64.5	165	150	63	2.63	3.05
Forkston township	166	106	43.4	86	36.0	15	73.3	60	46	14	2.33	2.85
Laceyville borough	162	108	52.8	79	43.0	22	72.7	54	38	18	2.44	2.93
Lemon township	475	342	47.7	283	45.6	43	60.5	133	114	52	2.49	2.94
Mehoopany township	361	268	47.0	218	45.0	31	54.8	93	72	30	2.75	3.16
Meshoppen borough	175	114	59.6	66	57.6	34	64.7	61	48	18	2.62	3.19
Meshoppen township	335	241	48.5	183	44.8	41	58.5	94	77	34	2.62	3.06
Monroe township	717	512	47.1	409	43.8	69	59.4	205	174	65	2.53	3.00
Nicholson borough	275	195	44.6	154	46.1	30	40.0	80	72	40	2.59	3.14
Nicholson township	534	401	44.4	302	43.7	62	50.0	133	113	33	2.55	2.94
North Branch township	86	59	37.3	50	38.0	5	20.0	27	25	8	2.29	2.83
Northmoreland township	540	423	47.0	367	46.0	34	55.9	117	96	43	2.71	3.07
Noxen township	378	249	46.2	195	43.6	35	57.1	129	118	51	2.52	3.16
Overfield township	612	438	45.4	364	42.9	53	52.8	174	150	53	2.50	2.99
Tunkhannock borough	834	466	45.1	360	41.4	84	53.6	368	325	165	2.18	2.94
Tunkhannock township	1 624	1 216	44.5	1 019	42.0	130	59.2	408	336	116	2.57	2.98
Washington township	486	377	52.8	292	47.6	61	70.5	109	94	27	2.69	3.09
Windham township	325	233	43.3	187	40.6	28	50.0	92	74	27	2.52	2.90
York County	148 219	105 486	45.6	86 355	42.2	13 410	61.3	42 733	34 572	13 669	2.52	2.98
Carroll township	1 686	1 414	47.0	1 276	44.9	94	67.0	272	225	95	2.76	3.01
Chanceford township	2 155	1 729	48.8	1 504	47.6	133	52.6	426	335	137	2.77	3.07
Codorus township	1 344	1 099	38.8	960	36.6	77	55.8	245	209	93	2.71	2.99
Conewago township	2 005	1 499	44.6	1 219	40.7	172	61.6	506	389	108	2.59	2.95
Cross Roads borough	175	150	51.3	136	50.0	9	55.6	25	18	7	2.96	3.19
Dallastown borough	1 622	1 027	49.9	752	43.2	203	66.5	595	484	201	2.36	2.91
Delta borough	285	194	55.2	144	52.1	30	66.7	91	73	31	2.60	3.12
Dillsburg borough	902	580	47.1	452	41.4	97	71.1	322	287	133	2.29	2.89
Dover borough	770	490	47.6	369	41.5	78	67.9	280	217	45	2.34	2.90
Dover township	6 999	5 254	44.8	4 408	41.6	548	58.9	1 745	1 417	541	2.55	2.93
Weigelstown CDP	3 933	2 889	45.3	2 363	41.4	358	60.6	1 044	849	352	2.52	2.92
East Hopewell township	769	643	46.0	580	45.7	34	44.1	126	88	24	2.87	3.13
East Manchester township	1 926	1 505	45.0	1 298	42.6	131	58.8	421	345	139	2.64	2.97
East Prospect borough	258	199	52.8	165	50.3	21	66.7	59	47	19	2.63	2.97
Fairview township	5 480	4 132	44.6	3 597	42.7	367	58.6	1 348	1 073	373	2.59	2.98
Fawn township	957	778	49.5	687	47.6	51	56.9	179	135	58	2.85	3.17
Fawn Grove borough	182	140	31.4	118	29.7	17	35.3	42	32	16	2.54	2.88

Table 7. **Households and Families: 2000**—Con.

[For information on confidentiality protection, nonsampling error, and definitions, see text]

State County County Subdivision Place	Total households	Family households: Total: Number	Family households: Total: Percent with own children under 18 years	Family households: Married-couple family: Number	Family households: Married-couple family: Percent with own children under 18 years	Family households: Female householder, no husband present: Number	Family households: Female householder, no husband present: Percent with own children under 18 years	Nonfamily households: Total	Nonfamily households: Householder living alone: Total	Nonfamily households: Householder living alone: 65 years and over	Average size: Households	Average size: Families
York County—Con.												
Felton borough	173	132	40.9	119	39.5	10	60.0	41	32	10	2.60	2.98
Franklin township	1 704	1 284	51.2	1 102	48.6	128	65.6	420	340	85	2.65	3.07
Franklintown borough	211	147	55.1	114	50.0	25	72.0	64	46	7	2.52	2.93
Glen Rock borough	708	506	54.2	392	49.5	78	74.4	202	168	64	2.56	3.04
Goldsboro borough	333	260	59.6	225	56.4	26	80.8	73	59	13	2.82	3.24
Hallam borough	667	451	43.2	364	38.2	64	65.6	216	173	63	2.30	2.76
Hanover borough	6 605	3 819	40.4	2 948	35.5	622	55.5	2 786	2 400	1 095	2.16	2.81
Heidelberg township	1 082	871	44.0	793	43.9	52	42.3	211	165	67	2.74	3.06
Hellam township	2 395	1 727	40.2	1 484	37.5	156	55.1	668	517	181	2.46	2.87
Hopewell township	1 766	1 464	50.3	1 305	49.5	103	56.3	302	244	93	2.85	3.15
Jackson township	2 281	1 795	45.1	1 531	42.3	184	63.0	486	381	131	2.67	2.98
Jacobus borough	481	379	39.3	327	38.5	38	42.1	102	93	46	2.49	2.84
Jefferson borough	253	191	40.8	163	38.7	23	52.2	62	57	26	2.49	2.92
Lewisberry borough	146	103	62.1	78	60.3	14	71.4	43	38	15	2.64	3.16
Loganville borough	361	258	46.9	222	45.5	23	56.5	103	86	40	2.52	2.96
Lower Chanceford township	1 028	794	49.7	677	49.3	67	47.8	234	198	70	2.82	3.24
Susquehanna Trails CDP (part)	-	-	(X)	-	(X)	-	(X)	-	-	-	-	-
Lower Windsor township	2 791	2 121	47.2	1 776	44.0	190	64.7	670	519	183	2.65	3.00
Manchester borough	1 009	665	43.5	503	36.8	119	66.4	344	272	93	2.33	2.81
Manchester township	4 951	3 687	45.0	3 254	43.4	290	59.0	1 264	1 005	411	2.54	2.94
Emigsville CDP	1 045	731	39.1	611	34.9	81	59.3	314	246	105	2.36	2.77
Manheim township	1 084	925	46.4	832	45.0	57	57.9	159	125	47	2.88	3.11
Monaghan township	807	638	41.7	583	40.5	38	55.3	169	134	37	2.64	2.98
Mount Wolf borough	548	397	39.3	311	34.4	60	50.0	151	127	63	2.44	2.85
Newberry township	5 399	4 098	50.6	3 369	47.1	481	66.7	1 301	999	250	2.65	3.03
Valley Green CDP	1 310	997	57.7	811	53.5	144	76.4	313	236	31	2.71	3.11
New Freedom borough	1 296	1 032	48.3	909	47.1	92	62.0	264	219	95	2.70	3.04
New Salem borough	258	199	38.7	171	34.5	22	68.2	59	49	25	2.51	2.79
North Codorus township	2 924	2 358	43.6	2 102	42.3	171	53.8	566	449	161	2.69	3.00
North Hopewell township	942	737	44.0	652	43.3	53	45.3	205	162	59	2.66	3.01
North York borough	725	436	47.9	277	43.0	111	60.4	289	237	81	2.31	2.91
Paradise township	1 313	1 042	43.6	917	42.6	75	50.7	271	213	80	2.71	3.04
Peach Bottom township	1 528	1 216	52.7	1 025	51.1	100	61.0	312	250	98	2.87	3.20
Susquehanna Trails CDP (part)	734	585	58.1	501	55.9	42	78.6	149	114	36	2.91	3.24
Penn township	5 421	4 102	47.7	3 426	45.2	456	59.4	1 319	1 066	399	2.63	3.02
Parkville CDP	2 611	1 832	49.8	1 438	45.8	263	62.7	779	633	224	2.53	2.99
Pennville CDP	659	462	45.2	360	40.3	70	64.3	197	150	55	2.51	2.94
Railroad borough	112	80	57.5	64	54.7	14	64.3	32	27	8	2.68	3.16
Red Lion borough	2 575	1 645	49.5	1 205	43.8	312	64.7	930	762	282	2.37	2.92
Seven Valleys borough	188	135	45.2	109	42.2	18	55.6	53	41	21	2.62	3.02
Shrewsbury borough	1 330	943	45.5	816	45.1	95	46.3	387	347	194	2.54	3.08
Shrewsbury township	2 157	1 729	42.2	1 539	41.8	113	44.2	428	362	171	2.71	3.04
Springettsbury township	9 230	6 360	39.5	5 417	37.0	725	54.5	2 870	2 403	1 201	2.36	2.84
East York CDP (part)	3 710	2 445	36.2	2 092	34.3	263	47.5	1 265	1 099	577	2.24	2.77
Springetts Manor-Yorklyn CDP	1 129	638	44.4	513	39.8	92	62.0	491	414	236	2.19	2.86
Stonybrook-Wilshire CDP (part)	1 644	1 296	41.3	1 142	38.5	126	64.3	348	278	127	2.58	2.92
Springfield township	1 444	1 144	43.8	1 030	43.6	79	41.8	300	227	97	2.69	3.02
Spring Garden township	4 180	2 964	41.2	2 511	38.6	330	55.8	1 216	981	475	2.43	2.85
Grantley CDP	801	550	42.2	463	38.7	64	65.6	251	164	85	2.55	2.85
Valley View CDP	1 196	840	34.8	715	32.6	97	45.4	356	300	147	2.29	2.71
Spring Grove borough	817	570	52.5	421	46.3	110	70.0	247	209	90	2.51	3.01
Stewartstown borough	678	514	52.1	396	48.5	88	62.5	164	144	52	2.58	2.99
Warrington township	1 702	1 329	41.8	1 155	39.2	107	53.3	373	275	86	2.59	2.89
Washington township	890	697	43.9	619	42.8	46	50.0	193	145	58	2.76	3.09
Wellsville borough	118	79	51.9	62	41.9	10	90.0	39	32	13	2.36	2.85
West Manchester township	7 130	4 765	39.0	4 043	36.2	507	53.6	2 365	1 982	974	2.31	2.83
Shiloh CDP	4 143	2 795	41.1	2 404	38.4	284	59.5	1 348	1 131	594	2.34	2.86
West Manheim township	1 710	1 442	45.1	1 325	44.2	74	52.7	268	216	95	2.84	3.10
West York borough	1 897	1 089	52.3	728	47.3	261	63.2	808	670	262	2.28	2.96
Windsor borough	484	359	59.6	253	53.8	71	71.8	125	91	42	2.74	3.09
Windsor township	4 906	3 836	44.2	3 406	42.6	263	52.9	1 070	874	390	2.60	2.94
Stonybrook-Wilshire CDP (part)	461	364	40.4	337	38.6	17	58.8	97	83	35	2.53	2.87
Winterstown borough	207	163	42.9	137	40.1	16	56.3	44	32	12	2.64	2.93
Wrightsville borough	955	606	46.9	440	41.8	106	61.3	349	292	109	2.33	2.86
Yoe borough	437	250	59.6	167	49.1	66	81.8	187	137	28	2.34	3.04
York city	16 137	9 249	53.8	4 997	42.9	3 319	68.7	6 888	5 348	1 734	2.48	3.17
York township	9 857	6 606	41.3	5 704	38.5	644	58.7	3 251	2 688	1 138	2.34	2.85
East York CDP (part)	16	10	-	9	-	1	-	6	4	-	1.88	2.20
Spry CDP	2 125	1 410	40.2	1 171	35.8	191	63.9	715	603	215	2.27	2.77
Tyler Run-Queens Gate CDP	1 435	731	34.6	620	31.8	88	46.6	704	605	315	1.95	2.67
Yorkana borough	95	67	47.8	60	41.7	5	100.0	28	26	10	2.52	3.01
York Haven borough	278	198	68.7	135	61.5	41	80.5	80	64	19	2.91	3.40

Table 8. **Households and Families: 2000**

[For information on confidentiality protection, nonsampling error, and definitions, see text]

State County Place and County Subdivision	Total households	Family households: Total: Number	Family households: Total: Percent with own children under 18 years	Family households: Married-couple family: Number	Family households: Married-couple family: Percent with own children under 18 years	Family households: Female householder, no husband present: Number	Family households: Female householder, no husband present: Percent with own children under 18 years	Nonfamily households: Total	Nonfamily households: Householder living alone: Total	Nonfamily households: Householder living alone: 65 years and over	Average size: Households	Average size: Families
The State	**4 777 003**	**3 208 388**	**44.6**	**2 467 673**	**42.3**	**554 693**	**53.7**	**1 568 615**	**1 320 941**	**555 374**	**2.48**	**3.04**
COUNTY												
Adams County	33 652	24 777	45.8	20 551	42.9	2 876	59.4	8 875	7 158	3 112	2.61	3.02
Allegheny County	537 150	332 237	42.6	247 549	40.3	66 541	51.9	204 913	175 738	70 829	2.31	2.96
Armstrong County	29 005	20 548	41.6	16 794	39.2	2 604	52.2	8 457	7 507	3 965	2.46	2.95
Beaver County	72 576	50 521	41.1	39 581	38.7	8 266	51.8	22 055	19 543	9 536	2.44	2.96
Bedford County	19 768	14 493	41.8	12 206	39.9	1 532	50.8	5 275	4 649	2 279	2.50	2.95
Berks County	141 570	98 463	45.6	78 517	42.5	14 038	58.5	43 107	34 833	15 191	2.55	3.05
Blair County	51 518	34 895	43.2	27 080	40.0	5 769	53.9	16 623	14 344	6 832	2.43	2.96
Bradford County	24 453	17 308	45.0	14 032	41.3	2 182	60.4	7 145	6 046	2 812	2.52	2.99
Bucks County	218 725	160 946	48.0	133 878	47.7	19 312	50.8	57 779	46 956	17 649	2.69	3.17
Butler County	65 862	46 839	46.3	39 384	44.7	5 323	56.2	19 023	15 943	6 838	2.55	3.04
Cambria County	60 531	40 615	40.3	31 967	38.4	6 318	48.3	19 916	18 015	9 469	2.38	2.96
Cameron County	2 465	1 624	42.1	1 292	38.1	228	56.1	841	743	380	2.39	2.96
Carbon County	23 701	16 416	41.5	12 986	38.8	2 357	51.9	7 285	6 162	3 189	2.44	2.93
Centre County	49 323	28 501	44.1	24 138	42.3	3 025	56.2	20 822	13 102	3 770	2.45	2.95
Chester County	157 905	113 303	49.0	95 491	48.3	12 846	54.1	44 602	35 753	11 944	2.65	3.15
Clarion County	16 052	10 735	42.8	8 820	39.9	1 351	58.3	5 317	4 178	1 819	2.46	2.95
Clearfield County	32 785	22 926	42.4	18 556	39.9	3 049	52.8	9 859	8 614	4 287	2.44	2.94
Clinton County	14 773	9 934	41.2	7 972	36.7	1 388	60.8	4 839	3 932	2 003	2.42	2.90
Columbia County	24 915	16 564	41.6	13 393	38.4	2 177	55.6	8 351	6 618	2 947	2.42	2.90
Crawford County	34 678	23 871	44.2	19 270	40.8	3 177	59.1	10 807	9 071	4 025	2.50	3.01
Cumberland County	83 015	56 077	43.6	46 937	40.8	6 667	58.7	26 938	22 203	8 524	2.41	2.92
Dauphin County	102 670	66 132	46.1	48 916	41.4	13 287	61.0	36 538	30 786	10 622	2.39	2.98
Delaware County	206 320	139 453	46.6	104 911	46.1	26 542	50.0	66 867	57 028	23 849	2.56	3.17
Elk County	14 124	9 748	44.9	7 916	43.2	1 231	55.1	4 376	3 860	1 925	2.45	2.99
Erie County	106 507	71 039	47.4	53 792	43.6	12 890	61.1	35 468	29 362	11 957	2.51	3.07
Fayette County	59 969	41 170	41.7	31 046	39.0	7 466	51.5	18 799	16 795	8 711	2.43	2.96
Forest County	2 000	1 328	34.9	1 113	32.9	134	45.5	672	582	301	2.29	2.81
Franklin County	50 633	36 410	42.8	30 358	39.6	4 169	58.4	14 223	12 018	5 401	2.49	2.94
Fulton County	5 660	4 097	43.8	3 369	40.1	466	56.7	1 563	1 356	598	2.50	2.95
Greene County	15 060	10 588	43.5	8 342	41.0	1 635	52.5	4 472	3 876	1 918	2.48	2.97
Huntingdon County	16 759	11 798	42.8	9 741	39.5	1 397	57.1	4 961	4 332	2 068	2.44	2.92
Indiana County	34 123	22 517	42.3	18 528	40.4	2 800	51.6	11 606	9 059	4 014	2.47	2.99
Jefferson County	18 375	12 861	43.2	10 444	40.8	1 669	54.9	5 514	4 882	2 536	2.45	2.96
Juniata County	8 584	6 467	43.7	5 549	41.4	537	56.1	2 117	1 807	903	2.60	3.01
Lackawanna County	86 218	55 758	42.0	42 150	41.1	10 173	47.4	30 460	26 966	13 529	2.38	3.00
Lancaster County	172 560	124 129	46.9	103 320	44.4	14 900	60.4	48 431	39 801	15 995	2.64	3.14
Lawrence County	37 091	25 886	41.3	20 199	38.8	4 269	51.5	11 205	10 032	5 351	2.47	3.00
Lebanon County	46 551	32 761	43.2	26 708	40.1	4 273	57.9	13 790	11 745	5 189	2.49	2.98
Lehigh County	121 906	82 106	45.4	64 558	42.2	12 780	58.4	39 800	32 993	13 624	2.48	3.02
Luzerne County	130 687	84 304	41.1	63 725	39.6	15 039	47.2	46 383	40 958	20 846	2.34	2.95
Lycoming County	47 003	31 703	44.3	24 966	39.6	4 826	61.4	15 300	12 640	5 610	2.44	2.95
McKean County	18 024	12 098	45.4	9 468	40.9	1 815	60.9	5 926	5 096	2 397	2.40	2.93
Mercer County	46 712	32 387	42.3	25 609	39.0	5 094	55.9	14 325	12 597	6 169	2.44	2.96
Mifflin County	18 413	12 905	43.1	10 604	40.3	1 563	55.5	5 508	4 788	2 439	2.49	2.99
Monroe County	49 454	36 459	49.1	30 021	47.0	4 339	60.0	12 995	9 998	3 866	2.73	3.16
Montgomery County	286 098	197 640	46.3	163 746	45.9	25 290	50.0	88 458	73 213	28 213	2.54	3.09
Montour County	7 085	4 817	44.1	3 991	41.0	628	60.8	2 268	1 982	852	2.43	2.98
Northampton County	101 541	71 074	44.5	57 295	42.4	9 988	54.7	30 467	25 116	11 373	2.53	3.02
Northumberland County	38 835	25 589	41.5	20 332	38.1	3 728	55.0	13 246	11 709	6 003	2.34	2.89
Perry County	16 695	12 320	45.0	10 290	42.4	1 302	57.5	4 375	3 622	1 558	2.58	3.01
Philadelphia County	590 071	352 331	46.2	189 291	42.2	131 332	53.1	237 740	199 515	70 017	2.48	3.22
Pike County	17 433	13 026	46.1	11 066	43.6	1 333	62.6	4 407	3 607	1 470	2.63	3.06
Potter County	7 005	4 999	44.2	4 165	41.2	534	56.2	2 006	1 728	800	2.54	3.02
Schuylkill County	60 530	40 116	40.5	31 133	38.7	6 177	46.7	20 414	18 088	9 962	2.36	2.93
Snyder County	13 654	9 979	43.9	8 461	41.7	1 010	55.0	3 675	3 052	1 403	2.58	3.02
Somerset County	31 222	22 044	41.7	18 214	39.7	2 640	50.3	9 178	8 149	4 261	2.45	2.95
Sullivan County	2 660	1 754	36.8	1 454	33.3	181	53.6	906	780	405	2.30	2.81
Susquehanna County	16 529	11 777	44.7	9 539	41.5	1 427	58.7	4 752	4 011	1 905	2.53	2.99
Tioga County	15 925	11 191	43.3	9 211	39.3	1 365	63.4	4 734	3 893	1 799	2.48	2.93
Union County	13 178	9 205	44.5	7 891	41.2	915	65.6	3 973	3 328	1 559	2.50	3.00
Venango County	22 747	15 926	43.5	12 693	39.2	2 248	59.9	6 821	5 971	2 852	2.45	2.93
Warren County	17 696	12 122	43.5	9 926	39.8	1 495	59.7	5 574	4 814	2 155	2.42	2.93
Washington County	81 130	56 052	41.1	44 811	39.5	8 390	48.2	25 078	21 866	10 722	2.44	2.96
Wayne County	18 350	12 942	43.0	10 488	40.0	1 641	56.9	5 408	4 632	2 233	2.50	2.98
Westmoreland County	149 813	104 597	40.7	85 326	39.2	14 335	48.7	45 216	40 229	19 877	2.41	2.93
Wyoming County	10 762	7 704	46.4	6 248	43.8	1 004	58.0	3 058	2 599	1 068	2.55	3.02
York County	148 219	105 486	45.6	86 355	42.2	13 410	61.3	42 733	34 572	13 669	2.52	2.98
PLACE AND COUNTY SUBDIVISION												
Aaronsburg CDP, Centre County	201	147	37.4	122	33.6	18	50.0	54	46	20	2.41	2.82
Abbott township, Potter County	88	70	32.9	63	33.3	5	40.0	18	16	7	2.57	2.86
Abbottstown borough, Adams County	323	255	55.3	208	51.0	33	75.8	68	50	22	2.80	3.15
Abington township, Lackawanna County	609	477	43.8	433	43.9	35	48.6	132	118	65	2.65	3.06
Abington township, Montgomery County	21 690	15 136	43.0	12 458	43.9	2 080	39.4	6 554	5 619	2 789	2.54	3.10
Adams township, Butler County	2 382	1 918	51.5	1 715	51.1	144	54.2	464	384	116	2.80	3.17
Adams township, Cambria County	2 521	1 913	40.9	1 598	39.0	231	52.4	608	552	288	2.56	2.96
Adams township, Snyder County	320	253	47.4	212	43.9	25	52.0	67	55	24	2.66	2.97
Adamsburg borough, Westmoreland County	84	63	44.4	46	34.8	13	61.5	21	18	6	2.40	2.75
Adamstown borough	501	351	42.2	296	41.9	36	47.2	150	124	54	2.40	2.85
Berks County (part)	1	1	-	1	-	-	(X)	-	-	-	2.00	2.00
Lancaster County (part)	500	350	42.3	295	42.0	36	47.2	150	124	54	2.40	2.85

Table 8. **Households and Families: 2000**—Con.

[For information on confidentiality protection, nonsampling error, and definitions, see text]

State County Place and County Subdivision	Total households	Family households: Total: Number	Family households: Total: Percent with own children under 18 years	Family households: Married-couple family: Number	Family households: Married-couple family: Percent with own children under 18 years	Family households: Female householder, no husband present: Number	Family households: Female householder, no husband present: Percent with own children under 18 years	Nonfamily households: Total	Nonfamily households: Householder living alone: Total	Nonfamily households: Householder living alone: 65 years and over	Average size: Households	Average size: Families
PLACE AND COUNTY SUBDIVISION—Con.												
Adamsville CDP, Crawford County	49	39	35.9	32	28.1	4	100.0	10	10	7	2.39	2.72
Addison borough, Somerset County	87	55	41.8	50	44.0	4	25.0	32	30	18	2.34	3.04
Addison township, Somerset County	435	302	34.1	258	32.2	26	46.2	133	119	64	2.33	2.78
Akron borough, Lancaster County	1 622	1 139	39.5	982	36.7	120	55.8	483	402	147	2.41	2.86
Alba borough, Bradford County	70	49	46.9	43	46.5	4	25.0	21	15	7	2.66	3.24
Albany township, Berks County	618	466	48.3	416	47.4	32	50.0	152	116	35	2.69	3.12
Albany township, Bradford County	362	277	44.4	232	40.9	27	59.3	85	73	32	2.56	2.92
Albion borough, Erie County	655	426	52.3	321	47.7	80	68.8	229	198	101	2.45	3.07
Alburtis borough, Lehigh County	774	594	55.6	484	53.9	71	63.4	180	146	43	2.74	3.13
Aldan borough, Delaware County	1 751	1 157	43.2	904	42.5	177	48.6	594	516	225	2.46	3.08
Aleppo township, Allegheny County	483	298	36.6	242	35.1	45	44.4	185	166	59	2.15	2.78
Aleppo township, Greene County	233	164	42.7	133	39.8	16	56.3	69	61	31	2.56	3.11
Alexandria borough, Huntingdon County	149	107	50.5	70	50.0	24	54.2	42	38	16	2.58	3.00
Aliquippa city, Beaver County	5 124	3 179	39.4	1 827	31.4	1 106	53.3	1 945	1 791	878	2.27	2.92
Allegany township, Potter County	161	116	37.1	107	35.5	7	57.1	45	38	19	2.50	2.94
Allegheny township, Blair County	2 658	1 838	41.0	1 416	36.9	320	57.8	820	734	346	2.37	2.87
Allegheny township, Butler County	221	154	37.7	130	35.4	15	33.3	67	53	23	2.51	2.98
Allegheny township, Cambria County	533	420	47.1	362	48.6	39	33.3	113	106	34	2.92	3.38
Allegheny township, Somerset County	250	185	41.1	158	39.9	14	35.7	65	57	22	2.58	3.04
Allegheny township, Venango County	108	86	37.2	79	32.9	5	80.0	22	17	10	2.60	2.93
Allegheny township, Westmoreland County	3 053	2 400	42.3	2 062	40.5	245	57.1	653	572	248	2.60	2.97
Allen township, Northampton County	1 001	806	38.7	708	38.0	56	39.3	195	147	57	2.63	2.91
Allenport borough, Washington County	243	169	28.4	135	26.7	24	37.5	74	64	39	2.24	2.69
Allentown city, Lehigh County	42 032	25 127	48.3	16 565	41.3	6 350	63.8	16 905	13 914	5 385	2.42	3.09
Allison township, Clinton County	77	61	34.4	53	28.3	6	83.3	16	14	6	2.57	2.87
Almedia CDP, Columbia County	467	336	34.8	288	32.6	37	56.8	131	118	64	2.26	2.67
Alsace township, Berks County	1 433	1 060	37.7	905	36.7	74	39.2	373	288	123	2.57	2.96
Altamont CDP, Schuylkill County	305	203	30.5	156	30.8	29	37.9	102	92	66	2.31	2.87
Altoona city, Blair County	20 059	12 583	45.3	8 937	41.1	2 763	55.3	7 476	6 338	2 954	2.37	2.98
Ambler borough, Montgomery County	2 510	1 600	46.9	1 146	44.7	350	53.7	910	757	280	2.45	3.08
Ambridge borough, Beaver County	3 595	1 967	42.4	1 172	36.9	609	55.3	1 628	1 432	664	2.14	2.88
Amity township, Berks County	3 219	2 511	48.3	2 188	47.3	216	55.6	708	550	204	2.75	3.12
Amity township, Erie County	387	315	46.3	269	45.7	22	50.0	72	52	25	2.94	3.19
Amity Gardens CDP, Berks County	1 243	949	48.2	813	46.9	99	53.5	294	232	99	2.71	3.12
Amwell township, Washington County	1 492	1 146	42.5	988	41.5	108	43.5	346	293	109	2.64	3.04
Ancient Oaks CDP, Lehigh County	1 097	945	45.1	842	44.9	73	49.3	152	122	46	2.88	3.10
Annin township, McKean County	311	237	48.1	194	44.8	24	62.5	74	64	21	2.68	3.05
Annville township, Lebanon County	1 452	918	44.0	741	40.6	120	55.8	534	422	171	2.35	2.87
Annville CDP, Lebanon County	1 452	918	44.0	741	40.6	120	55.8	534	422	171	2.35	2.87
Anthony township, Lycoming County	306	260	43.8	236	44.5	17	41.2	46	31	13	2.95	3.19
Anthony township, Montour County	486	391	40.7	349	41.0	30	30.0	95	78	36	2.86	3.20
Antis township, Blair County	2 530	1 885	41.1	1 600	40.1	195	43.1	645	559	290	2.50	2.92
Antrim township, Franklin County	4 472	3 638	47.1	3 215	45.8	266	52.3	834	677	252	2.79	3.10
Apolacon township, Susquehanna County	182	146	48.6	120	45.8	10	60.0	36	29	6	2.79	3.04
Apollo borough, Armstrong County	762	468	46.8	322	43.2	116	54.3	294	263	129	2.29	2.92
Applewold borough, Armstrong County	143	77	42.9	55	32.7	18	61.1	66	53	20	2.17	2.86
Ararat township, Susquehanna County	218	151	39.1	133	39.8	8	50.0	67	55	26	2.44	2.91
Archbald borough, Lackawanna County	2 470	1 757	41.2	1 376	41.1	283	41.3	713	632	329	2.52	3.04
Ardmore CDP	5 529	3 129	42.3	2 375	43.2	592	42.4	2 400	1 920	689	2.27	2.98
Delaware County (part)	2 054	1 400	44.6	1 134	46.6	216	38.9	654	516	209	2.54	3.07
Montgomery County (part)	3 475	1 729	40.4	1 241	40.1	376	44.4	1 746	1 404	480	2.11	2.91
Arendtsville borough, Adams County	329	242	53.3	195	49.2	27	77.8	87	75	43	2.58	3.01
Aristes CDP, Columbia County	108	65	35.4	51	33.3	12	41.7	43	39	25	2.13	2.77
Arlington Heights CDP, Monroe County	2 055	1 433	39.9	1 160	36.6	178	53.4	622	510	238	2.50	2.97
Armagh borough, Indiana County	54	41	31.7	33	36.4	5	-	13	13	6	2.43	2.83
Armagh township, Mifflin County	1 532	1 118	43.7	936	42.0	114	55.3	414	350	177	2.60	3.07
Armenia township, Bradford County	65	45	37.8	41	36.6	3	33.3	20	17	9	2.55	3.13
Armstrong township, Indiana County	1 160	883	47.7	744	44.2	95	64.2	277	231	67	2.62	3.02
Armstrong township, Lycoming County	294	204	41.2	167	37.7	26	46.2	90	76	31	2.44	2.93
Arnold city, Westmoreland County	2 589	1 439	42.4	972	38.3	374	52.1	1 150	1 034	535	2.15	2.90
Arona borough, Westmoreland County	166	109	44.0	90	42.2	13	46.2	57	50	24	2.45	3.10
Ashland township, Clarion County	394	320	45.0	280	44.6	22	54.5	74	66	30	2.74	3.07
Ashland borough	1 437	864	41.0	626	36.9	179	55.3	573	523	312	2.28	3.00
Columbia County (part)	-	-	(X)	-	(X)	-	(X)	-	-	-	-	-
Schuylkill County (part)	1 437	864	41.0	626	36.9	179	55.3	573	523	312	2.28	3.00
Ashley borough, Luzerne County	1 245	783	40.4	537	40.2	179	40.2	462	416	204	2.30	2.93
Ashville borough, Cambria County	119	79	41.8	57	40.4	12	33.3	40	39	17	2.34	2.87
Aspinwall borough, Allegheny County	1 499	728	38.5	574	37.3	127	44.9	771	690	238	1.97	2.84
Aston township, Delaware County	5 838	4 286	43.3	3 566	43.9	516	39.5	1 552	1 332	620	2.66	3.15
Asylum township, Bradford County	417	319	42.3	264	39.4	30	56.7	98	79	31	2.63	2.97
Atglen borough, Chester County	413	317	60.3	231	51.1	69	85.5	96	74	22	2.95	3.33
Athens borough, Bradford County	1 427	858	51.9	618	46.0	199	68.8	569	507	263	2.29	2.98
Athens township, Bradford County	2 002	1 449	45.6	1 176	41.2	174	63.8	553	468	222	2.51	2.94
Athens township, Crawford County	265	210	47.1	176	47.7	17	35.3	55	47	23	2.87	3.21
Atlantic CDP, Crawford County	12	10	70.0	9	77.8	-	(X)	2	2	-	3.58	4.10
Atwood borough, Armstrong County	42	34	47.1	29	51.7	4	25.0	8	8	3	2.67	3.06
Auburn borough, Schuylkill County	325	242	45.0	186	41.9	38	55.3	83	73	35	2.58	3.02
Auburn township, Susquehanna County	681	530	45.8	449	43.4	45	57.8	151	126	58	2.66	3.01
Audubon CDP, Montgomery County	2 379	1 751	48.8	1 518	48.6	169	53.3	628	488	145	2.67	3.14
Austin borough, Potter County	243	164	57.9	120	49.2	28	82.1	79	65	29	2.56	3.13
Avalon borough, Allegheny County	2 629	1 283	40.4	910	37.1	306	47.7	1 346	1 194	560	1.99	2.83
Avis borough, Clinton County	633	418	45.2	342	42.1	51	58.8	215	188	110	2.35	2.91
Avoca borough, Luzerne County	1 177	787	40.5	600	41.7	132	37.1	390	361	177	2.42	3.06
Avon CDP, Lebanon County	854	616	45.8	511	43.1	75	53.3	238	208	98	2.57	3.04
Avondale borough, Chester County	345	247	51.0	171	54.4	44	43.2	98	74	23	3.08	3.52

Table 8. **Households and Families: 2000**—Con.

[For information on confidentiality protection, nonsampling error, and definitions, see text]

State County Place and County Subdivision	Total households	Family households: Total: Number	Family households: Total: Percent with own children under 18 years	Family households: Married-couple family: Number	Family households: Married-couple family: Percent with own children under 18 years	Family households: Female householder, no husband present: Number	Family households: Female householder, no husband present: Percent with own children under 18 years	Nonfamily households: Total	Nonfamily households: Householder living alone: Total	Nonfamily households: Householder living alone: 65 years and over	Average size: Households	Average size: Families
PLACE AND COUNTY SUBDIVISION—Con.												
Avonia CDP, Erie County	497	389	43.7	351	42.2	28	60.7	108	83	26	2.68	3.05
Avonmore borough, Westmoreland County	344	235	38.7	194	37.6	29	51.7	109	105	62	2.35	2.89
Ayr township, Fulton County	764	579	44.9	480	40.0	61	63.9	185	153	59	2.59	2.98
Back Mountain CDP, Luzerne County	9 267	6 892	43.8	5 850	43.9	742	42.5	2 375	2 031	997	2.57	3.01
Baden borough, Beaver County	1 900	1 201	35.5	939	32.2	199	47.2	699	630	345	2.20	2.78
Baidland CDP, Washington County	642	487	33.3	433	31.6	39	41.0	155	140	84	2.45	2.85
Bald Eagle township, Clinton County	732	530	44.5	431	39.4	78	64.1	202	158	61	2.52	2.91
Baldwin borough, Allegheny County	8 193	5 776	38.7	4 646	37.6	858	45.5	2 417	2 159	1 126	2.41	2.92
Baldwin township, Allegheny County	869	638	39.0	533	40.2	86	37.2	231	207	86	2.50	2.98
Bally borough, Berks County	413	305	39.0	245	39.2	45	40.0	108	94	52	2.57	2.98
Bangor borough, Northampton County	2 105	1 420	52.1	1 060	49.1	249	62.2	685	601	314	2.52	3.09
Banks township, Carbon County	570	384	35.7	287	36.6	70	30.0	186	172	92	2.34	2.89
Banks township, Indiana County	368	275	39.3	234	38.5	20	35.0	93	79	48	2.60	3.00
Barkeyville borough, Venango County	91	72	30.6	60	33.3	6	16.7	19	16	8	2.60	2.85
Barnett township, Forest County	156	106	33.0	94	33.0	7	42.9	50	46	25	2.24	2.75
Barnett township, Jefferson County	124	80	40.0	69	36.2	6	66.7	44	39	15	2.19	2.75
Barr township, Cambria County	753	595	44.5	510	44.5	54	53.7	158	142	77	2.87	3.30
Barree township, Huntingdon County	178	132	40.2	116	37.9	12	50.0	46	39	14	2.58	3.04
Barrett township, Monroe County	1 569	1 027	43.3	855	42.5	117	50.4	542	451	172	2.43	3.03
Barry township, Schuylkill County	362	275	41.5	240	40.8	22	45.5	87	74	39	2.55	2.96
Bart township, Lancaster County	820	700	53.6	639	54.1	37	37.8	120	105	63	3.66	4.04
Bastress township, Lycoming County	188	151	50.3	140	50.7	8	37.5	37	33	15	3.05	3.50
Bath borough, Northampton County	1 061	693	53.1	538	49.1	123	66.7	368	307	132	2.52	3.13
Beale township, Juniata County	254	206	44.7	178	42.7	13	53.8	48	39	16	2.86	3.17
Beallsville borough, Washington County	196	147	39.5	126	40.5	19	36.8	49	44	20	2.61	3.08
Bear Creek township, Luzerne County	997	755	38.7	638	38.7	67	38.8	242	204	92	2.55	2.95
Bear Creek Village borough, Luzerne County	122	82	35.4	77	35.1	3	33.3	40	35	12	2.33	2.90
Bear Lake borough, Warren County	66	56	46.4	48	52.1	7	14.3	10	8	3	2.92	3.18
Beaver borough, Beaver County	2 112	1 260	38.8	1 047	35.9	172	54.7	852	779	421	2.14	2.83
Beaver township, Clarion County	709	526	40.3	449	37.4	53	60.4	183	155	75	2.47	2.86
Beaver township, Columbia County	342	254	37.8	215	39.1	25	32.0	88	76	26	2.59	3.05
Beaver township, Crawford County	316	241	50.6	197	46.7	19	68.4	75	63	21	2.86	3.26
Beaver township, Jefferson County	200	153	50.3	138	50.0	9	66.7	47	42	20	2.72	3.20
Beaver township, Snyder County	191	152	42.1	131	39.7	9	66.7	39	29	11	2.76	3.04
Beaverdale-Lloydell CDP, Cambria County	485	337	46.0	259	44.8	54	48.1	148	137	83	2.53	3.11
Beaver Falls city, Beaver County	3 798	2 261	45.2	1 389	38.7	725	56.3	1 537	1 340	636	2.31	3.00
Beaver Meadows borough, Carbon County	404	258	38.8	186	39.8	42	31.0	146	134	69	2.39	3.04
Beaver Springs CDP, Snyder County	267	191	42.9	157	39.5	25	64.0	76	68	39	2.37	2.83
Beavertown borough, Snyder County	364	257	43.2	218	41.3	27	55.6	107	97	56	2.39	2.88
Beccaria township, Clearfield County	747	539	37.3	445	36.9	66	37.9	208	184	106	2.46	2.90
Bechtelsville borough, Berks County	348	261	49.0	217	47.0	34	58.8	87	66	26	2.68	3.08
Bedford borough, Bedford County	1 536	833	39.0	649	34.1	147	58.5	703	622	302	2.04	2.76
Bedford township, Bedford County	2 144	1 561	39.3	1 324	37.0	157	51.6	583	509	249	2.43	2.86
Bedminster township, Bucks County	1 788	1 333	43.0	1 173	42.6	109	44.0	455	349	126	2.68	3.13
Beech Creek borough, Clinton County	301	201	35.3	163	32.5	23	56.5	100	86	61	2.38	2.92
Beech Creek township, Clinton County	393	306	39.9	254	36.2	33	63.6	87	68	29	2.57	2.85
Belfast township, Fulton County	505	385	44.7	324	44.8	35	42.9	120	104	48	2.66	3.05
Belfast CDP, Northampton County	505	383	38.6	333	39.0	35	42.9	122	93	40	2.58	2.93
Bell township, Clearfield County	315	233	44.2	204	44.1	15	40.0	82	76	38	2.62	3.08
Bell township, Jefferson County	811	615	44.2	522	42.3	58	50.0	196	173	97	2.50	2.90
Bell township, Westmoreland County	932	724	41.7	602	41.5	80	45.0	208	183	84	2.64	3.03
Bell Acres borough, Allegheny County	520	413	40.4	368	40.5	31	48.4	107	98	53	2.66	3.04
Bellefonte borough, Centre County	2 796	1 603	44.9	1 199	39.9	306	63.1	1 193	999	357	2.17	2.84
Belle Vernon borough, Fayette County	612	288	37.8	200	35.5	59	49.2	324	299	186	1.96	2.89
Belleville CDP, Mifflin County	572	408	38.0	356	36.0	36	50.0	164	154	80	2.42	2.93
Bellevue borough, Allegheny County	4 389	1 954	44.4	1 344	42.0	481	50.5	2 435	2 109	589	1.97	2.92
Bellwood borough, Blair County	776	556	45.7	431	43.2	84	54.8	220	190	93	2.54	3.01
Belmont CDP, Cambria County	1 254	799	32.4	674	27.7	102	60.8	455	414	252	2.13	2.70
Ben Avon borough, Allegheny County	784	513	48.9	407	48.9	91	49.5	271	224	66	2.43	3.05
Ben Avon Heights borough, Allegheny County	138	118	47.5	108	48.1	3	66.7	20	19	11	2.84	3.12
Bendersville borough, Adams County	202	157	49.7	131	45.0	19	78.9	45	35	21	2.85	3.21
Bendersville Station-Aspers CDP, Adams County	108	82	41.5	59	39.0	18	50.0	26	19	12	3.00	3.39
Benezette township, Elk County	104	67	28.4	55	25.5	7	28.6	37	35	15	2.18	2.75
Benner township, Centre County	1 324	932	40.0	806	38.8	84	47.6	392	317	95	2.42	2.89
Bensalem township, Bucks County	22 627	15 111	45.8	11 679	45.1	2 385	50.5	7 516	5 956	1 782	2.56	3.14
Benson borough, Somerset County	76	53	43.4	44	45.5	8	25.0	23	21	12	2.55	3.15
Bentleyville borough, Washington County	1 073	679	43.6	467	38.8	174	55.7	394	361	181	2.29	2.91
Benton borough, Columbia County	394	265	49.4	191	44.0	51	60.8	129	112	41	2.42	2.95
Benton township, Columbia County	489	372	41.7	307	40.4	40	47.5	117	96	38	2.49	2.83
Benton township, Lackawanna County	722	537	43.8	457	44.9	54	42.6	185	158	60	2.61	3.05
Berlin borough, Somerset County	881	578	44.8	474	41.8	77	57.1	303	272	132	2.31	2.90
Berlin township, Wayne County	813	610	45.4	532	43.0	57	61.4	203	158	75	2.69	3.12
Bern township, Berks County	1 903	1 484	34.9	1 338	33.9	108	41.7	419	335	168	2.55	2.89
Bernville borough, Berks County	351	250	44.4	192	39.1	38	71.1	101	80	36	2.46	2.85
Berrysburg borough, Dauphin County	144	103	38.8	89	39.3	11	36.4	41	32	16	2.41	2.83
Berwick township, Adams County	677	513	41.9	446	39.0	41	56.1	164	127	51	2.59	2.95
Berwick borough, Columbia County	4 595	2 805	43.2	2 012	37.3	564	59.4	1 790	1 543	783	2.28	2.90
Bessemer borough, Lawrence County	480	345	38.6	268	36.2	59	45.8	135	120	75	2.44	2.91
Bethany borough, Wayne County	117	80	43.8	64	37.5	6	83.3	37	30	15	2.29	2.75
Bethel township, Armstrong County	501	379	41.7	328	39.0	37	59.5	122	105	41	2.57	2.99
Bethel township, Berks County	1 466	1 151	44.7	998	44.1	87	49.4	315	258	95	2.84	3.22
Bethel township, Delaware County	1 984	1 733	58.2	1 553	59.6	124	48.4	251	190	67	3.16	3.40
Bethel township, Fulton County	559	423	41.6	359	37.9	45	57.8	136	115	49	2.54	2.93
Bethel township, Lebanon County	1 608	1 252	45.0	1 065	43.8	118	51.7	356	286	114	2.81	3.19
Bethel Park borough, Allegheny County	13 362	9 539	42.4	8 286	42.6	963	42.8	3 823	3 483	1 606	2.48	3.01

Table 8. **Households and Families: 2000**—Con.

[For information on confidentiality protection, nonsampling error, and definitions, see text]

State County Place and County Subdivision	Total households	Family households: Total: Number	Family households: Total: Percent with own children under 18 years	Family households: Married-couple family: Number	Family households: Married-couple family: Percent with own children under 18 years	Family households: Female householder, no husband present: Number	Family households: Female householder, no husband present: Percent with own children under 18 years	Nonfamily households: Total	Nonfamily households: Householder living alone: Total	Nonfamily households: Householder living alone: 65 years and over	Average size: Households	Average size: Families
PLACE AND COUNTY SUBDIVISION—Con.												
Bethlehem city	28 116	17 090	43.3	12 410	38.1	3 590	59.3	11 026	9 081	4 036	2.34	2.95
Lehigh County (part)	8 188	4 856	39.2	3 767	35.0	810	54.2	3 332	2 836	1 307	2.20	2.84
Northampton County (part)	19 928	12 234	45.0	8 643	39.4	2 780	60.8	7 694	6 245	2 729	2.39	3.00
Bethlehem township, Northampton County	7 619	5 890	46.8	5 137	46.4	567	50.4	1 729	1 463	680	2.69	3.09
Beurys Lake CDP, Schuylkill County	58	39	43.6	36	38.9	2	100.0	19	16	4	2.29	2.82
Big Beaver borough, Beaver County	869	635	36.2	549	33.2	62	53.2	234	202	93	2.47	2.90
Bigler township, Clearfield County	547	386	43.3	305	42.0	53	43.4	161	135	91	2.50	2.97
Biglerville borough, Adams County	443	300	46.3	235	43.8	43	60.5	143	112	58	2.49	3.00
Big Run borough, Jefferson County	282	194	43.8	150	38.0	27	55.6	88	74	31	2.38	2.85
Bingham township, Potter County	224	186	46.8	164	45.1	9	44.4	38	33	16	3.07	3.39
Birdsboro borough, Berks County	1 854	1 380	55.2	1 130	53.8	163	58.9	474	399	177	2.73	3.18
Birmingham township, Chester County	1 391	1 266	50.0	1 202	49.4	45	66.7	125	103	15	3.03	3.19
Birmingham borough, Huntingdon County	39	25	32.0	20	35.0	4	25.0	14	13	7	2.33	2.92
Black township, Somerset County	364	281	45.9	244	43.9	23	47.8	83	76	47	2.69	3.12
Black Creek township, Luzerne County	832	609	39.1	510	38.6	67	40.3	223	196	92	2.53	2.98
Blacklick township, Cambria County	833	638	38.4	526	39.2	77	31.2	195	164	92	2.63	3.03
Black Lick CDP, Indiana County	560	383	48.0	281	43.8	68	63.2	177	156	77	2.46	2.97
Black Lick township, Indiana County	515	389	39.8	335	40.0	33	39.4	126	113	54	2.55	2.97
Blain borough, Perry County	96	68	42.6	56	44.6	11	36.4	28	22	12	2.63	3.15
Blaine township, Washington County	217	173	49.7	156	48.7	13	61.5	44	42	18	2.75	3.16
Blair township, Blair County	1 775	1 329	42.0	1 119	40.7	151	47.0	446	390	163	2.53	2.95
Blairsville borough, Indiana County	1 631	984	42.2	763	39.1	164	56.7	647	592	311	2.21	2.90
Blakely borough, Lackawanna County	2 843	1 864	38.9	1 436	38.6	324	43.5	979	902	525	2.33	2.95
Blanchard CDP, Centre County	242	180	43.3	146	37.7	20	70.0	62	52	31	2.54	2.91
Blawnox borough, Allegheny County	858	373	35.9	252	31.7	88	47.7	485	440	164	1.81	2.68
Bloom township, Clearfield County	169	120	36.7	105	36.2	9	44.4	49	43	16	2.44	2.96
Bloomfield township, Bedford County	335	278	48.6	254	50.0	8	37.5	57	48	13	2.90	3.22
Bloomfield township, Crawford County	757	560	43.2	475	40.0	48	62.5	197	156	58	2.68	3.08
Bloomfield borough, Perry County	396	256	46.1	202	41.1	38	68.4	140	125	60	2.25	2.84
Blooming Grove township, Pike County	1 382	1 077	33.8	946	30.0	84	61.9	305	255	119	2.47	2.80
Blooming Valley borough, Crawford County	144	109	46.8	94	44.7	13	61.5	35	30	13	2.63	3.05
Bloomsburg town, Columbia County	4 080	1 793	44.9	1 271	38.6	397	61.0	2 287	1 453	515	2.30	2.83
Bloss township, Tioga County	138	106	42.5	83	43.4	12	58.3	32	27	12	2.57	2.96
Blossburg borough, Tioga County	647	391	44.2	301	36.2	63	71.4	256	229	142	2.23	2.88
Blue Bell CDP, Montgomery County	2 434	1 829	42.6	1 659	42.6	139	43.2	605	507	210	2.60	3.03
Blythe township, Schuylkill County	386	251	33.1	195	32.8	36	33.3	135	115	57	2.34	2.91
Boalsburg CDP, Centre County	1 344	1 030	51.2	886	47.9	110	73.6	314	251	79	2.66	3.07
Boggs township, Armstrong County	348	291	44.7	245	42.4	24	62.5	57	53	31	2.79	3.08
Boggs township, Centre County	1 056	811	42.3	674	40.7	93	55.9	245	205	96	2.64	3.03
Boggs township, Clearfield County	736	550	40.9	471	41.0	46	37.0	186	160	82	2.50	2.89
Boiling Springs CDP, Cumberland County	1 035	838	49.0	711	45.1	101	71.3	197	168	76	2.67	2.99
Bolivar borough, Westmoreland County	200	148	33.1	128	32.8	9	22.2	52	49	33	2.45	2.85
Bonneauville borough, Adams County	494	384	51.8	305	47.5	61	65.6	110	86	28	2.79	3.13
Boothwyn CDP, Delaware County	2 047	1 367	43.4	1 016	41.7	259	49.0	680	541	189	2.54	3.12
Boswell borough, Somerset County	608	370	46.2	255	39.6	84	64.3	238	214	109	2.24	2.92
Bowmanstown borough, Carbon County	389	257	40.9	210	36.7	31	51.6	132	111	46	2.30	2.77
Boyertown borough, Berks County	1 805	1 025	42.5	801	36.8	153	62.1	780	677	349	2.17	2.87
Brackenridge borough, Allegheny County	1 507	932	39.8	661	37.8	205	43.9	575	515	260	2.28	2.91
Braddock borough, Allegheny County	1 161	696	50.0	248	38.3	369	61.0	465	429	216	2.47	3.24
Braddock Hills borough, Allegheny County	1 020	513	39.2	339	33.3	134	60.4	507	477	281	1.94	2.76
Bradford township, Clearfield County	1 206	964	43.7	807	40.1	107	62.6	242	205	104	2.75	3.07
Bradford city, McKean County	3 922	2 247	51.3	1 448	42.4	581	67.5	1 675	1 424	597	2.27	2.93
Bradford township, McKean County	1 745	1 252	38.4	1 063	37.2	129	44.2	493	418	222	2.43	2.88
Bradfordwoods borough, Allegheny County	464	374	32.6	351	32.2	19	42.1	90	81	26	2.48	2.80
Brady township, Butler County	517	385	56.9	303	54.1	56	71.4	132	102	29	2.80	3.24
Brady township, Clarion County	24	17	52.9	16	50.0	1	100.0	7	5	2	2.58	3.06
Brady township, Clearfield County	742	577	43.2	498	42.2	45	44.4	165	138	68	2.71	3.10
Brady township, Huntingdon County	376	291	45.7	261	43.3	15	60.0	85	77	47	2.75	3.17
Brady township, Lycoming County	177	149	37.6	130	38.5	9	44.4	28	21	10	2.79	2.96
Bradys Bend township, Armstrong County	392	279	40.9	226	38.9	32	43.8	113	99	55	2.38	2.82
Braintrim township, Wyoming County	184	137	40.9	107	37.4	16	62.5	47	36	23	2.70	3.05
Branch township, Schuylkill County	737	557	38.4	474	38.8	54	37.0	180	165	102	2.54	2.97
Branchdale CDP, Schuylkill County	185	113	46.0	88	47.7	22	40.9	72	63	36	2.36	3.04
Brandonville CDP, Schuylkill County	90	59	35.6	39	33.3	10	30.0	31	28	13	2.41	2.98
Bratton township, Mifflin County	482	369	40.7	325	40.6	29	37.9	113	99	57	2.61	3.00
Brecknock township, Berks County	1 558	1 282	48.9	1 165	48.2	70	44.3	276	206	76	2.86	3.17
Brecknock township, Lancaster County	2 115	1 793	49.6	1 610	49.6	116	50.0	322	280	119	3.17	3.48
Brentwood borough, Allegheny County	4 658	2 763	44.0	2 079	42.9	521	48.2	1 895	1 671	668	2.24	2.95
Bressler-Enhaut-Oberlin CDP, Dauphin County	1 157	776	44.6	544	40.4	175	53.7	381	337	139	2.42	2.98
Briar Creek borough, Columbia County	250	162	38.9	117	37.6	30	43.3	88	75	28	2.38	2.91
Briar Creek township, Columbia County	1 225	912	39.6	778	38.3	84	44.0	313	269	126	2.50	2.92
Brickerville CDP, Lancaster County	433	375	44.5	348	45.7	19	31.6	58	45	19	2.97	3.19
Bridgeport borough, Montgomery County	1 983	1 070	41.4	677	41.2	272	41.9	913	762	201	2.20	2.97
Bridgeton township, Bucks County	559	398	41.2	334	40.7	46	41.3	161	119	41	2.52	2.97
Bridgeville borough, Allegheny County	2 539	1 445	36.6	1 108	33.9	257	47.1	1 094	1 004	544	2.09	2.81
Bridgewater borough, Beaver County	335	210	36.2	149	34.2	45	37.8	125	106	50	2.21	2.71
Bridgewater township, Susquehanna County	1 058	784	41.6	654	37.8	91	61.5	274	220	94	2.48	2.86
Brighton township, Beaver County	2 783	2 192	41.9	1 952	41.4	179	46.9	591	540	291	2.63	3.02
Brisbin borough, Clearfield County	166	125	45.6	100	42.0	20	65.0	41	37	17	2.49	2.91
Bristol borough, Bucks County	4 004	2 441	46.0	1 589	42.2	637	54.3	1 563	1 332	574	2.48	3.20
Bristol township, Bucks County	19 733	14 507	45.7	10 710	45.2	2 652	47.1	5 226	4 190	1 630	2.79	3.26
Brittany Farms-Highlands CDP, Bucks County	1 415	943	41.0	791	38.7	122	54.1	472	404	160	2.31	2.84
Broad Top township, Bedford County	708	523	43.2	414	41.1	63	42.9	185	165	75	2.57	2.98
Broad Top City borough, Huntingdon County	162	118	42.4	94	36.2	13	61.5	44	40	24	2.37	2.80
Brockway borough, Jefferson County	911	585	45.0	446	39.7	105	63.8	326	302	187	2.30	2.91

Table 8. **Households and Families: 2000**—Con.

[For information on confidentiality protection, nonsampling error, and definitions, see text]

State County Place and County Subdivision	Total households	Family households: Total: Number	Family households: Total: Percent with own children under 18 years	Family households: Married-couple family: Number	Family households: Married-couple family: Percent with own children under 18 years	Family households: Female householder, no husband present: Number	Family households: Female householder, no husband present: Percent with own children under 18 years	Nonfamily households: Total	Nonfamily households: Householder living alone: Total	Nonfamily households: Householder living alone: 65 years and over	Average size: Households	Average size: Families
PLACE AND COUNTY SUBDIVISION—Con.												
Brodheadsville CDP, Monroe County	602	462	46.1	390	43.3	57	63.2	140	114	42	2.71	3.10
Brokenstraw township, Warren County	765	520	41.5	426	36.2	69	69.6	245	203	104	2.37	2.88
Brookfield township, Tioga County	171	132	35.6	116	33.6	10	40.0	39	33	11	2.59	2.98
Brookhaven borough, Delaware County	3 476	2 200	39.1	1 715	38.6	365	42.5	1 276	1 094	399	2.29	2.90
Brooklyn township, Susquehanna County	340	247	46.6	203	46.8	20	45.0	93	80	45	2.61	3.08
Brookville borough, Jefferson County	1 849	1 140	45.4	869	40.9	212	58.5	709	626	339	2.23	2.85
Broomall CDP, Delaware County	4 260	3 148	38.4	2 650	39.2	366	36.3	1 112	972	545	2.57	3.06
Brothersvalley township, Somerset County	862	713	46.1	637	46.2	44	36.4	149	121	60	2.80	3.08
Brown township, Lycoming County	56	39	15.4	36	11.1	-	(X)	17	15	6	1.98	2.36
Brown township, Mifflin County	1 403	1 080	43.9	939	42.4	104	53.8	323	271	119	2.70	3.13
Brownstown borough, Cambria County	354	260	42.3	201	42.8	34	44.1	94	83	48	2.49	2.94
Brownsville borough, Fayette County	1 238	717	42.7	448	37.7	211	53.6	521	470	254	2.24	2.97
Brownsville township, Fayette County	325	216	36.1	157	33.8	49	40.8	109	95	51	2.34	2.88
Bruin borough, Butler County	204	152	50.0	129	46.5	15	73.3	52	35	18	2.62	2.97
Brush Creek township, Fulton County	283	214	43.9	166	41.6	28	35.7	69	64	26	2.54	2.94
Brush Valley township, Indiana County	695	540	44.1	471	43.7	46	43.5	155	130	60	2.70	3.09
Bryn Athyn borough, Montgomery County	377	292	53.4	269	53.5	18	61.1	85	73	46	3.21	3.76
Bryn Mawr CDP, Montgomery County	1 404	525	36.2	376	32.2	125	46.4	879	577	192	2.07	2.79
Buck township, Luzerne County	154	117	45.3	98	42.9	11	45.5	37	33	15	2.57	2.93
Buckhorn CDP, Columbia County	63	46	41.3	38	39.5	6	33.3	17	13	7	2.79	3.24
Buckingham township, Bucks County	5 711	4 695	48.9	4 327	48.7	255	49.8	1 016	817	352	2.85	3.18
Buckingham township, Wayne County	285	191	31.9	159	27.7	23	60.9	94	75	38	2.27	2.75
Buck Run CDP, Schuylkill County	72	54	48.1	42	42.9	7	85.7	18	17	9	2.82	3.24
Buffalo township, Butler County	2 521	2 007	43.3	1 741	42.3	176	53.4	514	430	201	2.67	3.02
Buffalo township, Perry County	420	325	44.9	279	43.7	25	48.0	95	82	29	2.69	3.10
Buffalo township, Union County	1 166	896	45.6	777	43.5	82	67.1	270	245	122	2.73	3.18
Buffalo township, Washington County	763	616	41.6	525	40.4	65	46.2	147	127	59	2.68	2.99
Buffington township, Indiana County	469	370	38.9	310	38.4	33	33.3	99	84	35	2.72	3.06
Bullskin township, Fayette County	3 023	2 278	42.2	1 915	40.2	239	52.7	745	644	275	2.57	2.98
Burgettstown borough, Washington County	656	429	38.9	299	34.8	94	48.9	227	205	117	2.34	2.93
Burlington borough, Bradford County	62	43	51.2	34	52.9	7	57.1	19	16	6	2.94	3.44
Burlington township, Bradford County	297	226	42.0	187	40.1	26	50.0	71	58	25	2.69	3.09
Burnham borough, Mifflin County	919	601	44.3	491	40.9	78	61.5	318	283	138	2.33	2.91
Burnside township, Centre County	157	115	36.5	99	33.3	10	60.0	42	33	18	2.61	3.07
Burnside borough, Clearfield County	102	80	45.0	63	41.3	12	58.3	22	18	8	2.77	3.10
Burnside township, Clearfield County	424	331	38.1	283	35.7	32	43.8	93	79	47	2.64	3.02
Burrell township, Armstrong County	299	227	34.4	186	32.8	24	33.3	72	63	30	2.51	2.86
Burrell township, Indiana County	1 495	1 080	40.6	849	37.5	151	54.3	415	370	184	2.45	2.88
Bushkill township, Northampton County	2 333	2 011	48.8	1 783	49.2	142	43.7	322	258	122	2.99	3.22
Butler township, Adams County	979	784	41.1	673	40.4	73	42.5	195	147	64	2.74	3.01
Butler city, Butler County	6 740	3 624	49.8	2 362	42.5	972	65.3	3 116	2 744	1 097	2.18	2.96
Butler township, Butler County	7 201	4 889	38.3	4 102	37.3	559	45.8	2 312	2 075	1 042	2.33	2.87
Butler township, Luzerne County	2 523	1 900	42.6	1 625	41.4	181	49.7	623	520	224	2.54	2.93
Butler township, Schuylkill County	1 416	1 035	34.4	861	34.7	109	25.7	381	338	186	2.44	2.88
Cadogan township, Armstrong County	175	111	33.3	88	30.7	18	44.4	64	58	46	2.23	2.80
Caernarvon township, Berks County	888	658	43.8	569	43.2	59	47.5	230	191	75	2.60	3.05
Caernarvon township, Lancaster County	1 269	1 080	50.0	974	51.0	64	39.1	189	153	69	3.27	3.58
California borough, Washington County	1 891	868	35.8	659	34.0	152	44.1	1 023	693	307	2.15	2.85
Callensburg borough, Clarion County	96	54	46.3	45	46.7	7	42.9	42	33	17	2.33	3.20
Callery borough, Butler County	157	122	55.7	98	57.1	18	61.1	35	29	13	2.83	3.25
Callimont borough, Somerset County	19	15	33.3	11	36.4	4	25.0	4	4	1	2.68	2.87
Caln township, Chester County	4 363	3 066	50.8	2 373	50.1	499	53.1	1 297	998	280	2.60	3.10
Calumet-Norvelt CDP, Westmoreland County	682	505	37.6	419	36.8	53	43.4	177	165	104	2.47	2.92
Cambria township, Cambria County	2 015	1 470	44.8	1 240	43.5	150	55.3	545	484	256	2.57	3.06
Cambridge township, Crawford County	594	443	38.1	386	37.0	33	63.6	151	126	49	2.50	2.92
Cambridge Springs borough, Crawford County	701	433	49.0	324	43.2	74	71.6	268	233	97	2.38	3.04
Campbelltown CDP, Lebanon County	900	682	50.6	580	50.3	77	54.5	218	191	69	2.61	3.05
Camp Hill borough, Cumberland County	3 387	2 157	40.5	1 812	37.8	262	58.4	1 230	1 091	522	2.21	2.80
Canaan township, Wayne County	309	237	43.0	198	38.4	19	63.2	72	59	33	2.62	3.03
Canadohta Lake CDP, Crawford County	259	160	35.0	128	26.6	18	66.7	99	83	23	2.21	2.72
Canal township, Venango County	382	301	41.9	262	40.8	20	40.0	81	64	26	2.64	2.94
Canoe township, Indiana County	592	428	43.5	336	39.6	63	57.1	164	144	80	2.55	3.01
Canonsburg borough, Washington County	3 809	2 287	39.4	1 661	36.2	488	47.3	1 522	1 331	656	2.23	2.88
Canton borough, Bradford County	758	475	50.1	343	43.4	103	65.0	283	262	142	2.36	3.01
Canton township, Bradford County	771	591	43.8	492	40.9	48	56.3	180	141	73	2.68	3.00
Canton township, Washington County	3 579	2 542	42.0	1 929	37.7	474	56.5	1 037	881	382	2.44	2.90
Carbon township, Huntingdon County	167	120	43.3	98	41.8	13	46.2	47	43	17	2.56	3.06
Carbondale city, Lackawanna County	4 084	2 563	44.0	1 731	40.1	626	54.0	1 521	1 387	810	2.34	2.99
Carbondale township, Lackawanna County	411	277	42.6	218	46.3	45	33.3	134	113	60	2.45	3.04
Carlisle borough, Cumberland County	7 426	4 012	43.1	2 993	36.5	812	64.5	3 414	2 922	1 070	2.10	2.81
Carmichaels borough, Greene County	232	142	43.0	99	42.4	34	41.2	90	80	46	2.36	3.03
Carnegie borough, Allegheny County	3 967	2 134	42.1	1 484	38.1	525	53.9	1 833	1 604	725	2.10	2.86
Carnot-Moon CDP, Allegheny County	4 327	2 543	40.9	2 087	38.8	334	52.7	1 784	1 495	327	2.19	2.85
Carroll township, Perry County	1 897	1 473	49.5	1 237	46.3	140	66.4	424	305	95	2.69	3.02
Carroll township, Washington County	2 265	1 702	34.5	1 436	34.1	177	39.5	563	505	300	2.45	2.85
Carroll township, York County	1 686	1 414	47.0	1 276	44.9	94	67.0	272	225	95	2.76	3.01
Carrolltown borough, Cambria County	407	295	40.3	240	40.0	44	38.6	112	103	69	2.56	3.06
Carroll Valley borough, Adams County	1 176	953	53.7	846	51.7	66	71.2	223	165	47	2.80	3.08
Cascade township, Lycoming County	172	130	33.1	114	31.6	11	27.3	42	32	12	2.44	2.78
Cashtown-McKnightstown CDP, Adams County	289	223	39.0	190	38.9	27	48.1	66	60	30	2.61	3.03
Cass township, Huntingdon County	404	324	42.9	282	40.4	26	50.0	80	70	34	2.63	2.94
Cass township, Schuylkill County	779	525	37.9	403	39.2	85	35.3	254	225	124	2.36	2.91
Cassandra borough, Cambria County	54	36	50.0	27	55.6	6	33.3	18	15	10	2.50	3.03
Casselman borough, Somerset County	40	33	45.5	28	50.0	3	-	7	6	6	2.48	2.67
Cassville borough, Huntingdon County	65	46	34.8	39	35.9	5	40.0	19	19	12	2.34	2.87
Castanea township, Clinton County	516	372	36.0	320	34.4	34	44.1	144	110	50	2.39	2.77

Table 8. **Households and Families: 2000**—Con.

[For information on confidentiality protection, nonsampling error, and definitions, see text]

State County Place and County Subdivision	Total households	Family households: Total: Number	Family households: Total: Percent with own children under 18 years	Family households: Married-couple family: Number	Family households: Married-couple family: Percent with own children under 18 years	Family households: Female householder, no husband present: Number	Family households: Female householder, no husband present: Percent with own children under 18 years	Nonfamily households: Total	Nonfamily households: Householder living alone: Total	Nonfamily households: Householder living alone: 65 years and over	Average size: Households	Average size: Families
PLACE AND COUNTY SUBDIVISION—Con.												
Castanea CDP, Clinton County	497	358	36.3	307	34.5	33	45.5	139	107	49	2.39	2.77
Castle Shannon borough, Allegheny County	3 859	2 287	39.2	1 747	38.5	413	43.3	1 572	1 354	483	2.20	2.88
Catasauqua borough, Lehigh County	2 616	1 749	50.2	1 295	46.1	317	64.7	867	721	282	2.50	3.04
Catawissa borough, Columbia County	710	428	45.3	302	37.4	100	69.0	282	251	144	2.23	2.89
Catawissa township, Columbia County	378	297	36.0	257	35.4	25	28.0	81	72	31	2.50	2.83
Catharine township, Blair County	294	225	39.1	197	39.1	18	33.3	69	58	30	2.58	2.96
Cecil township, Washington County	3 794	2 880	42.4	2 430	41.6	331	45.6	914	783	298	2.57	2.98
Cecil-Bishop CDP, Washington County	958	750	46.3	641	45.9	83	43.4	208	173	72	2.70	3.10
Center township, Beaver County	4 270	3 319	40.1	2 811	40.2	371	42.0	951	831	342	2.61	3.00
Center township, Butler County	3 333	2 346	40.6	2 023	37.8	239	59.4	987	875	432	2.42	2.93
Center township, Greene County	517	412	45.9	336	42.0	52	55.8	105	87	38	2.66	2.97
Center township, Indiana County	2 024	1 456	36.0	1 182	34.7	199	42.7	568	499	253	2.41	2.86
Center township, Snyder County	732	575	48.2	498	47.6	50	46.0	157	126	48	2.88	3.25
Centerport borough, Berks County	129	93	39.8	77	39.0	7	42.9	36	23	4	2.53	2.88
Centerville borough, Crawford County	99	67	37.3	64	37.5	1	-	32	24	10	2.49	3.06
Centerville borough, Washington County	1 359	972	38.7	784	38.4	146	42.5	387	359	219	2.49	3.00
Central City borough, Somerset County	538	362	40.1	296	39.2	40	40.0	176	162	103	2.34	2.90
Centralia borough, Columbia County	10	7	14.3	5	20.0	1	-	3	3	1	2.10	2.57
Centre township, Berks County	1 359	1 034	44.4	898	44.0	80	43.8	325	234	100	2.67	3.04
Centre township, Perry County	843	655	45.0	553	41.2	60	65.0	188	150	44	2.62	2.94
Centre Hall borough, Centre County	491	325	31.7	282	27.3	28	57.1	166	145	55	2.20	2.69
Ceres township, McKean County	381	287	40.4	259	38.6	18	55.6	94	79	37	2.63	3.05
Chadds Ford township, Delaware County	1 314	911	40.3	796	39.3	93	46.2	403	343	100	2.41	2.93
Chalfant borough, Allegheny County	407	234	37.6	164	34.8	45	44.4	173	154	58	2.14	2.85
Chalfont borough, Bucks County	1 382	1 039	53.3	915	53.1	96	55.2	343	271	67	2.78	3.25
Chambersburg borough, Franklin County	7 722	4 385	42.5	3 179	35.5	907	62.5	3 337	2 892	1 295	2.16	2.83
Chanceford township, York County	2 155	1 729	48.8	1 504	47.6	133	52.6	426	335	137	2.77	3.07
Chapman township, Clinton County	422	288	37.5	232	36.6	41	43.9	134	112	68	2.35	2.84
Chapman borough, Northampton County	89	69	40.6	53	39.6	6	50.0	20	19	6	2.63	2.91
Chapman township, Snyder County	433	354	49.7	305	52.1	31	35.5	79	73	26	3.29	3.76
Charleroi borough, Washington County	2 258	1 209	41.7	802	39.5	310	49.0	1 049	943	494	2.11	2.88
Charleston township, Tioga County	1 203	880	43.3	747	39.8	87	60.9	323	272	111	2.50	2.93
Charlestown township, Chester County	1 340	1 004	50.4	913	50.9	65	52.3	336	273	78	2.73	3.21
Chartiers township, Washington County	2 814	2 005	37.5	1 641	37.4	257	38.1	809	707	373	2.45	2.93
Chatham township, Tioga County	232	176	38.6	162	39.5	6	33.3	56	48	22	2.53	2.94
Cheltenham township, Montgomery County	14 346	9 638	45.3	7 663	43.8	1 525	53.9	4 708	3 966	1 788	2.47	3.05
Cherry township, Butler County	383	294	43.9	245	45.3	25	24.0	89	68	24	2.69	3.05
Cherry township, Sullivan County	706	494	41.3	408	38.0	47	53.2	212	178	85	2.43	2.89
Cherry Grove township, Warren County	92	72	30.6	61	29.5	7	14.3	20	20	5	2.48	2.82
Cherryhill township, Indiana County	998	784	43.9	673	42.5	80	56.3	214	189	81	2.72	3.10
Cherry Ridge township, Wayne County	726	525	44.4	432	43.1	65	55.4	201	176	77	2.50	2.97
Cherry Tree borough, Indiana County	142	111	42.3	92	39.1	10	50.0	31	24	13	2.86	3.24
Cherrytree township, Venango County	593	451	42.8	377	41.9	40	50.0	142	121	54	2.60	2.98
Cherry Valley borough, Butler County	27	18	27.8	18	27.8	-	(X)	9	6	3	2.67	3.22
Chest township, Cambria County	119	98	42.9	82	40.2	13	46.2	21	15	9	2.91	3.13
Chest township, Clearfield County	188	151	42.4	125	42.4	18	44.4	37	30	14	2.88	3.21
Chester city, Delaware County	12 814	8 126	51.5	3 181	42.3	4 113	59.5	4 688	3 999	1 439	2.64	3.34
Chester township, Delaware County	1 641	1 188	54.8	576	48.1	505	62.6	453	378	95	2.81	3.31
Chesterbrook CDP, Chester County	2 356	1 175	40.9	924	38.0	195	55.9	1 181	991	169	1.96	2.71
Chester Heights borough, Delaware County	1 056	664	46.5	525	43.2	104	61.5	392	316	66	2.32	2.93
Chester Hill borough, Clearfield County	399	264	45.1	173	33.5	66	66.7	135	119	57	2.30	2.74
Chester Township CDP, Delaware County	1 641	1 188	54.8	576	48.1	505	62.6	453	378	95	2.81	3.31
Chestnuthill township, Monroe County	4 906	3 906	53.2	3 331	51.8	369	65.0	1 000	788	328	2.91	3.26
Chest Springs borough, Cambria County	50	30	50.0	22	40.9	4	75.0	20	18	9	2.20	2.93
Cheswick borough, Allegheny County	853	590	31.4	478	29.5	82	36.6	263	242	147	2.22	2.71
Chevy Chase Heights CDP, Indiana County	669	419	43.2	318	38.1	81	59.3	250	216	80	2.26	2.84
Chicora borough, Butler County	419	288	44.8	236	43.6	36	41.7	131	123	63	2.43	3.02
Chippewa township, Beaver County	2 807	2 050	40.2	1 821	39.4	171	48.5	757	691	331	2.47	2.96
Choconut township, Susquehanna County	316	236	41.5	194	37.1	28	57.1	80	63	18	2.52	2.91
Christiana borough, Lancaster County	383	285	44.6	225	40.9	44	65.9	98	85	35	2.55	3.00
Churchill borough, Allegheny County	1 519	1 136	31.7	1 021	32.0	86	30.2	383	333	164	2.34	2.73
Churchville CDP, Bucks County	1 370	1 257	46.6	1 177	47.2	59	42.4	113	98	43	3.20	3.35
Clairton city, Allegheny County	3 710	2 205	39.8	1 273	32.4	734	52.9	1 505	1 350	688	2.25	2.92
Clara township, Potter County	66	52	42.3	44	40.9	4	25.0	14	12	6	2.55	2.87
Clarence CDP, Centre County	226	169	42.0	141	45.4	16	18.8	57	52	35	2.55	3.02
Clarendon borough, Warren County	220	150	48.0	123	44.7	19	68.4	70	59	34	2.56	3.10
Clarion borough, Clarion County	2 000	718	41.6	506	36.8	171	55.0	1 282	771	233	2.17	2.75
Clarion township, Clarion County	1 386	875	44.9	657	39.1	174	64.9	511	376	137	2.35	2.83
Clark borough, Mercer County	227	195	37.4	174	37.9	16	37.5	32	27	12	2.79	3.02
Clarks Green borough, Lackawanna County	616	473	45.7	423	44.7	36	58.3	143	131	66	2.65	3.10
Clarks Summit borough, Lackawanna County	2 190	1 439	41.6	1 223	41.9	176	43.8	751	692	375	2.34	2.96
Clarksville borough, Greene County	78	52	40.4	43	44.2	9	22.2	26	22	14	2.51	3.12
Clay township, Butler County	980	751	49.0	611	45.8	94	59.6	229	190	66	2.67	3.04
Clay township, Huntingdon County	370	283	41.3	246	40.2	21	38.1	87	74	38	2.49	2.85
Clay township, Lancaster County	1 759	1 432	46.9	1 292	46.2	96	52.1	327	263	104	2.94	3.27
Claysburg CDP, Blair County	616	442	48.9	289	40.5	124	62.9	174	158	83	2.41	2.83
Claysville borough, Washington County	242	189	45.0	147	40.8	31	61.3	53	47	34	2.73	3.06
Clearfield township, Butler County	917	698	48.6	575	45.0	79	59.5	219	182	54	2.77	3.15
Clearfield township, Cambria County	571	452	49.1	402	48.0	32	53.1	119	101	50	2.90	3.31
Clearfield borough, Clearfield County	3 070	1 740	43.2	1 301	37.8	320	58.8	1 330	1 182	527	2.13	2.83
Cleona borough, Lebanon County	879	639	46.2	537	43.2	72	54.2	240	212	92	2.44	2.86
Cleveland township, Columbia County	390	308	35.1	260	34.6	20	30.0	82	62	26	2.57	2.88
Clifford township, Susquehanna County	903	661	45.5	542	43.7	75	48.0	242	199	84	2.63	3.08
Clifton township, Lackawanna County	452	347	36.6	282	31.9	44	68.2	105	83	35	2.52	2.85
Clifton Heights borough, Delaware County	2 714	1 695	49.8	1 164	49.8	387	50.9	1 019	867	347	2.49	3.20
Clinton township, Butler County	1 043	791	45.3	704	45.0	52	44.2	252	204	85	2.66	3.09

Table 8. **Households and Families: 2000**—Con.

[For information on confidentiality protection, nonsampling error, and definitions, see text]

State County Place and County Subdivision	Total households	Family households: Total: Number	Family households: Total: Percent with own children under 18 years	Family households: Married-couple family: Number	Family households: Married-couple family: Percent with own children under 18 years	Family households: Female householder, no husband present: Number	Family households: Female householder, no husband present: Percent with own children under 18 years	Nonfamily households: Total	Nonfamily households: Householder living alone: Total	Nonfamily households: Householder living alone: 65 years and over	Average size: Households	Average size: Families
PLACE AND COUNTY SUBDIVISION—Con.												
Clinton township, Lycoming County	897	655	37.6	543	35.4	74	44.6	242	208	108	2.48	2.90
Clinton township, Venango County	278	219	39.3	186	36.6	15	73.3	59	50	23	2.73	3.07
Clinton township, Wayne County	763	547	43.3	457	43.1	55	47.3	216	189	103	2.52	3.03
Clinton township, Wyoming County	465	370	49.7	313	48.2	36	52.8	95	79	32	2.82	3.18
Clintonville borough, Venango County	215	147	52.4	110	45.5	22	77.3	68	59	37	2.46	2.95
Clover township, Jefferson County	189	150	40.7	127	41.7	9	44.4	39	34	15	2.51	2.82
Clymer borough, Indiana County	679	419	43.7	305	41.6	85	51.8	260	238	147	2.28	2.97
Clymer township, Tioga County	235	175	34.3	155	31.0	15	46.7	60	52	24	2.54	2.94
Coal township, Northumberland County	3 732	2 370	37.0	1 807	35.4	390	44.6	1 362	1 237	722	2.26	2.84
Coal Center borough, Washington County	59	33	39.4	17	29.4	15	46.7	26	15	9	2.27	2.79
Coaldale borough, Bedford County	57	43	51.2	29	48.3	7	57.1	14	11	5	2.56	2.86
Coaldale borough, Schuylkill County	1 046	607	38.4	420	35.0	124	44.4	439	405	255	2.14	2.84
Coalmont borough, Huntingdon County	50	37	56.8	32	56.3	1	100.0	13	13	9	2.56	3.08
Coalport borough, Clearfield County	223	132	35.6	102	29.4	20	55.0	91	82	35	2.20	2.89
Coatesville city, Chester County	3 940	2 582	54.0	1 208	45.8	1 140	64.3	1 358	1 174	496	2.70	3.33
Coburn CDP, Centre County	57	41	39.0	33	36.4	5	40.0	16	11	5	2.54	2.90
Cochranton borough, Crawford County	478	335	40.3	267	36.0	51	56.9	143	126	69	2.40	2.84
Codorus township, York County	1 344	1 099	38.8	960	36.6	77	55.8	245	209	93	2.71	2.99
Cogan House township, Lycoming County	359	274	39.1	244	37.7	17	52.9	85	65	27	2.66	3.08
Cokeburg borough, Washington County	308	206	40.3	156	35.9	41	56.1	102	96	59	2.29	2.85
Cold Spring township, Lebanon County	19	13	46.2	10	50.0	2	50.0	6	5	1	2.58	3.15
Colebrook township, Clinton County	56	45	33.3	40	32.5	5	40.0	11	11	7	2.79	3.16
Colebrookdale township, Berks County	1 994	1 529	43.1	1 284	41.7	160	49.4	465	391	181	2.64	3.03
Colerain township, Bedford County	435	356	38.5	306	36.6	24	37.5	79	60	35	2.64	2.87
Colerain township, Lancaster County	964	841	50.9	760	50.8	55	41.8	123	104	45	3.38	3.66
College township, Centre County	3 069	2 049	44.6	1 805	42.7	190	60.5	1 020	856	349	2.41	2.96
Collegeville borough, Montgomery County	1 408	1 011	53.3	872	54.2	102	50.0	397	302	80	2.67	3.17
Colley township, Sullivan County	179	96	26.0	79	24.1	9	44.4	83	69	42	2.03	2.69
Collier township, Allegheny County	2 224	1 547	33.9	1 289	34.4	190	28.4	677	610	359	2.36	2.87
Collingdale borough, Delaware County	3 188	2 183	49.5	1 467	49.6	526	52.3	1 005	853	344	2.71	3.32
Colonial Park CDP, Dauphin County	6 134	3 475	39.0	2 635	35.1	618	53.2	2 659	2 217	703	2.12	2.78
Columbia township, Bradford County	425	337	45.1	288	43.4	29	58.6	88	74	40	2.72	3.04
Columbia borough, Lancaster County	4 287	2 590	46.9	1 780	40.6	566	59.9	1 697	1 443	713	2.35	3.01
Columbus township, Warren County	663	490	45.7	407	42.8	53	60.4	173	138	71	2.63	3.03
Colver CDP, Cambria County	416	291	44.0	232	42.7	38	52.6	125	116	75	2.47	3.00
Colwyn borough, Delaware County	850	603	56.7	321	49.5	227	67.8	247	209	67	2.89	3.43
Commodore CDP, Indiana County	126	103	52.4	64	46.9	30	70.0	23	21	15	2.67	2.96
Concord township, Butler County	569	425	43.8	358	40.2	44	50.0	144	118	40	2.60	3.03
Concord township, Delaware County	3 384	2 828	47.8	2 579	48.0	171	43.3	556	489	231	2.91	3.22
Concord township, Erie County	490	385	46.8	315	44.1	45	53.3	105	90	40	2.77	3.11
Conemaugh township, Cambria County	856	633	36.2	541	37.0	50	34.0	223	198	116	2.51	2.94
Conemaugh township, Indiana County	958	712	41.2	605	39.5	71	49.3	246	213	111	2.54	2.97
Conemaugh township, Somerset County	2 950	2 204	37.9	1 870	36.6	253	43.1	746	672	386	2.48	2.92
Conestoga township, Lancaster County	1 374	1 068	46.3	909	44.0	103	56.3	306	238	78	2.73	3.10
Conewago township, Adams County	2 128	1 655	47.1	1 402	45.7	176	48.9	473	369	156	2.68	3.03
Conewago township, Dauphin County	1 019	814	46.3	709	44.1	73	63.0	205	161	42	2.79	3.08
Conewago township, York County	2 005	1 499	44.6	1 219	40.7	172	61.6	506	389	108	2.59	2.95
Conewango township, Warren County	1 526	1 070	40.6	871	35.8	141	63.1	456	395	165	2.37	2.83
Confluence borough, Somerset County	349	212	42.5	169	40.8	32	40.6	137	120	76	2.26	2.91
Conneaut township, Crawford County	569	435	42.1	360	40.3	49	53.1	134	113	45	2.72	3.11
Conneaut township, Erie County	740	563	45.3	463	41.3	62	64.5	177	143	57	2.73	3.08
Conneaut Lake borough, Crawford County	331	187	40.1	138	38.4	38	44.7	144	118	52	2.14	2.80
Conneaut Lakeshore CDP, Crawford County	1 129	721	36.6	605	32.6	90	54.4	408	334	137	2.22	2.72
Conneautville borough, Crawford County	352	230	46.1	183	44.8	29	51.7	122	108	61	2.41	3.03
Connellsville city, Fayette County	3 963	2 376	47.0	1 596	39.2	615	63.6	1 587	1 424	752	2.28	2.97
Connellsville township, Fayette County	1 032	725	38.3	582	35.7	101	43.6	307	264	145	2.40	2.89
Connoquenessing borough, Butler County	199	162	50.6	142	52.8	18	33.3	37	29	15	2.83	3.18
Connoquenessing township, Butler County	1 386	1 056	46.2	910	45.1	95	57.9	330	286	96	2.64	3.06
Conoy township, Lancaster County	1 103	874	49.9	750	47.9	73	61.6	229	194	60	2.78	3.14
Conshohocken borough, Montgomery County	3 329	1 835	41.6	1 214	40.7	470	46.6	1 494	1 198	419	2.27	3.02
Conway borough, Beaver County	988	656	35.7	532	34.4	88	38.6	332	306	190	2.30	2.87
Conyngham township, Columbia County	337	235	37.9	192	36.5	29	41.4	102	93	56	2.35	2.84
Conyngham borough, Luzerne County	793	575	41.7	491	38.9	70	55.7	218	189	112	2.47	2.95
Conyngham township, Luzerne County	600	386	37.6	304	36.2	50	46.0	214	180	102	2.31	2.86
Cook township, Westmoreland County	927	717	39.9	640	39.8	51	41.2	210	183	78	2.57	2.96
Cooke township, Cumberland County	50	42	33.3	37	32.4	3	-	8	8	-	2.34	2.57
Coolbaugh township, Monroe County	5 101	4 052	53.1	3 220	50.4	567	66.7	1 049	834	298	2.98	3.34
Coolspring township, Mercer County	818	627	40.8	536	38.1	66	56.1	191	158	52	2.61	2.99
Cooper township, Clearfield County	1 056	787	46.6	632	44.9	107	52.3	269	239	125	2.58	3.03
Cooper township, Montour County	397	283	42.4	240	39.6	27	63.0	114	92	36	2.43	2.83
Coopersburg borough, Lehigh County	983	671	42.9	536	41.8	92	48.9	312	262	109	2.46	2.99
Cooperstown borough, Venango County	187	146	33.6	127	27.6	12	75.0	41	35	19	2.46	2.77
Coplay borough, Lehigh County	1 431	953	43.2	705	40.3	193	52.3	478	419	206	2.34	2.90
Coraopolis borough, Allegheny County	2 880	1 552	39.7	1 093	36.0	340	51.8	1 328	1 161	553	2.10	2.85
Cornplanter township, Venango County	1 034	767	41.5	645	38.0	77	59.7	267	238	118	2.49	2.91
Cornwall borough, Lebanon County	1 210	965	40.8	870	39.9	53	45.3	245	212	110	2.58	2.91
Cornwells Heights-Eddington CDP, Bucks County	1 193	889	39.9	709	39.2	122	44.3	304	244	113	2.79	3.19
Corry city, Erie County	2 660	1 764	48.4	1 289	42.4	367	65.1	896	780	351	2.49	3.07
Corsica borough, Jefferson County	145	95	46.3	80	41.3	7	85.7	50	44	17	2.44	3.08
Corydon township, McKean County	122	85	43.5	75	41.3	4	50.0	37	32	12	2.47	3.01
Coudersport borough, Potter County	1 101	700	47.3	559	42.6	102	63.7	401	352	144	2.35	3.00
Courtdale borough, Luzerne County	315	231	36.8	185	37.3	29	24.1	84	77	40	2.51	2.97
Covington township, Clearfield County	232	167	40.7	142	41.5	16	37.5	65	52	28	2.66	3.10
Covington township, Lackawanna County	738	561	44.0	456	41.0	82	53.7	177	151	68	2.70	3.13
Covington township, Tioga County	402	297	46.8	252	43.7	24	75.0	105	82	40	2.60	3.01

Table 8. **Households and Families: 2000**—Con.

[For information on confidentiality protection, nonsampling error, and definitions, see text]

State County Place and County Subdivision	Total households	Family households: Total: Number	Family households: Total: Percent with own children under 18 years	Family households: Married-couple family: Number	Family households: Married-couple family: Percent with own children under 18 years	Family households: Female householder, no husband present: Number	Family households: Female householder, no husband present: Percent with own children under 18 years	Nonfamily households: Total	Nonfamily households: Householder living alone: Total	Nonfamily households: Householder living alone: 65 years and over	Average size: Households	Average size: Families
PLACE AND COUNTY SUBDIVISION—Con.												
Cowanshannock township, Armstrong County	1 121	831	45.6	669	43.5	101	56.4	290	261	144	2.66	3.13
Crabtree CDP, Westmoreland County	147	98	29.6	75	26.7	13	38.5	49	43	27	2.16	2.61
Crafton borough, Allegheny County	3 079	1 612	47.5	1 176	44.0	326	58.0	1 467	1 239	439	2.17	3.01
Cranberry township, Butler County	8 352	6 559	56.7	5 879	56.2	512	62.5	1 793	1 495	538	2.81	3.23
Cranberry township, Venango County	2 843	2 068	42.7	1 682	38.1	276	62.3	775	681	325	2.46	2.89
Cranesville borough, Erie County	216	167	52.7	140	49.3	17	82.4	49	40	18	2.78	3.18
Crawford township, Clinton County	308	245	42.4	212	42.5	15	33.3	63	50	27	2.75	3.07
Creekside borough, Indiana County	148	94	39.4	73	34.2	19	52.6	54	47	15	2.18	2.77
Crescent township, Allegheny County	886	658	43.9	547	42.2	86	53.5	228	188	84	2.60	3.05
Cresson borough, Cambria County	726	426	44.4	304	41.4	99	55.6	300	267	123	2.23	2.94
Cresson township, Cambria County	1 045	689	46.3	539	46.6	105	42.9	356	311	142	2.50	3.10
Cressona borough, Schuylkill County	663	469	43.7	377	42.7	66	40.9	194	162	81	2.47	2.95
Cromwell township, Huntingdon County	580	436	45.2	378	42.3	32	65.6	144	123	53	2.57	2.97
Cross Creek township, Washington County	623	479	40.9	396	40.9	57	45.6	144	125	69	2.67	3.09
Cross Roads borough, York County	175	150	51.3	136	50.0	9	55.6	25	18	7	2.96	3.19
Croydon CDP, Bucks County	3 735	2 577	45.9	1 920	46.2	422	45.3	1 158	944	300	2.67	3.24
Croyle township, Cambria County	811	623	41.6	536	40.9	54	38.9	188	168	82	2.75	3.20
Cumberland township, Adams County	2 231	1 588	38.0	1 332	34.5	191	55.5	643	556	275	2.38	2.83
Cumberland township, Greene County	2 659	1 834	44.4	1 402	40.9	311	56.9	825	721	389	2.43	2.94
Cumberland Valley township, Bedford County	596	449	36.3	397	34.5	29	48.3	147	134	63	2.51	2.91
Cummings township, Lycoming County	153	107	36.4	89	32.6	9	44.4	46	35	18	2.31	2.69
Cumru township, Berks County	5 941	3 807	37.6	3 241	34.8	405	53.3	2 134	1 713	740	2.27	2.81
Curtin township, Centre County	207	162	39.5	134	38.8	19	31.6	45	39	15	2.66	3.06
Curtisville CDP, Allegheny County	498	330	43.9	242	41.3	59	42.4	168	148	69	2.36	2.89
Curwensville borough, Clearfield County	1 144	758	43.7	574	40.1	128	61.7	386	350	182	2.29	2.84
Cussewago township, Crawford County	591	438	49.3	375	47.5	38	63.2	153	125	50	2.70	3.14
Daisytown borough, Cambria County	139	105	41.0	89	42.7	11	27.3	34	29	14	2.56	2.99
Dale borough, Cambria County	685	390	46.9	255	40.4	105	61.9	295	263	151	2.19	2.88
Dallas borough, Luzerne County	1 031	715	42.4	603	42.0	88	46.6	316	262	115	2.44	2.96
Dallas township, Luzerne County	2 917	2 048	43.8	1 737	43.8	219	42.0	869	766	426	2.49	3.01
Dallastown borough, York County	1 622	1 027	49.9	752	43.2	203	66.5	595	484	201	2.36	2.91
Dalton borough, Lackawanna County	500	358	47.5	300	47.7	45	51.1	142	126	63	2.55	3.08
Damascus township, Wayne County	1 454	1 041	43.2	883	40.1	107	59.8	413	357	149	2.51	2.97
Danville borough, Montour County	2 277	1 238	44.3	896	37.6	281	63.0	1 039	917	378	2.10	2.84
Darby borough, Delaware County	3 405	2 395	58.7	1 160	54.2	1 020	65.6	1 010	871	305	2.88	3.45
Darby township, Delaware County	3 670	2 653	42.0	1 712	40.3	780	46.7	1 017	916	440	2.62	3.13
Darby Township CDP, Delaware County	3 670	2 653	42.0	1 712	40.3	780	46.7	1 017	916	440	2.62	3.13
Darlington borough, Beaver County	122	79	44.3	63	41.3	14	50.0	43	39	20	2.45	3.14
Darlington township, Beaver County	782	571	39.9	457	38.3	77	40.3	211	188	85	2.52	2.95
Daugherty township, Beaver County	1 269	995	39.7	878	39.3	79	43.0	274	239	124	2.62	2.98
Dauphin borough, Dauphin County	305	219	41.6	168	36.9	41	48.8	86	72	27	2.53	2.99
Davidson township, Sullivan County	269	190	35.8	159	34.0	22	50.0	79	72	37	2.33	2.76
Davidsville CDP, Somerset County	441	355	37.2	312	34.6	31	61.3	86	76	43	2.54	2.85
Dawson borough, Fayette County	183	120	42.5	98	41.8	16	50.0	63	56	30	2.46	3.13
Dayton borough, Armstrong County	229	151	45.0	125	42.4	18	55.6	78	73	39	2.37	2.97
Dean township, Cambria County	165	124	29.0	100	31.0	14	14.3	41	39	19	2.47	2.92
Decatur township, Clearfield County	1 210	862	39.4	722	37.5	91	44.0	348	295	155	2.46	2.90
Decatur township, Mifflin County	1 114	886	43.1	761	41.0	62	53.2	228	182	81	2.71	3.03
Deemston borough, Washington County	313	239	40.6	206	37.4	18	61.1	74	63	34	2.56	2.94
Deer Creek township, Mercer County	163	130	38.5	117	38.5	8	62.5	33	26	12	2.80	3.12
Deerfield township, Tioga County	242	186	44.6	151	39.7	20	65.0	56	47	19	2.71	3.06
Deerfield township, Warren County	156	102	30.4	93	30.1	4	25.0	54	50	24	2.13	2.70
Deer Lake borough, Schuylkill County	203	161	42.9	135	43.0	18	50.0	42	37	14	2.60	2.94
Delano CDP, Schuylkill County	163	119	34.5	88	30.7	20	50.0	44	40	20	2.31	2.74
Delano township, Schuylkill County	210	152	33.6	114	28.9	23	47.8	58	51	27	2.32	2.73
Delaware township, Juniata County	556	434	40.8	386	39.1	27	40.7	122	104	57	2.59	2.94
Delaware township, Mercer County	806	643	40.6	563	40.5	50	38.0	163	141	60	2.63	2.97
Delaware township, Northumberland County	1 678	1 242	42.7	1 059	41.2	119	49.6	436	360	165	2.58	2.98
Delaware township, Pike County	2 244	1 748	54.1	1 486	51.9	174	73.0	496	404	129	2.81	3.19
Delaware Water Gap borough, Monroe County	345	193	43.5	148	37.8	28	67.9	152	110	25	2.16	2.73
Delmar township, Tioga County	1 092	855	44.1	734	41.1	92	60.9	237	202	69	2.64	3.00
Delmont borough, Westmoreland County	1 070	715	46.4	593	43.3	99	64.6	355	320	129	2.33	2.91
Delta borough, York County	285	194	55.2	144	52.1	30	66.7	91	73	31	2.60	3.12
Dennison township, Luzerne County	375	255	39.6	204	39.2	31	35.5	120	103	48	2.42	2.96
Denver borough, Lancaster County	1 266	945	48.9	777	44.5	107	73.8	321	267	108	2.63	3.04
Derry township, Dauphin County	8 861	5 690	44.4	4 835	42.5	623	57.1	3 171	2 695	1 114	2.32	2.92
Derry township, Mifflin County	2 946	2 105	38.9	1 771	37.2	235	46.8	841	720	409	2.42	2.86
Derry township, Montour County	448	333	48.9	271	44.6	44	70.5	115	95	35	2.69	3.14
Derry borough, Westmoreland County	1 235	825	44.2	601	41.8	178	49.4	410	366	212	2.41	2.97
Derry township, Westmoreland County	5 716	4 201	40.5	3 369	38.9	580	48.1	1 515	1 328	629	2.48	2.91
Devon-Berwyn CDP, Chester County	1 978	1 307	44.6	1 104	44.7	163	46.0	671	581	305	2.40	3.00
Dickinson township, Cumberland County	1 721	1 413	44.8	1 273	43.4	78	55.1	308	241	102	2.73	3.01
Dickson City borough, Lackawanna County	2 692	1 724	39.2	1 309	39.5	309	39.8	968	851	466	2.30	2.91
Dicksonville CDP, Indiana County	176	124	50.0	94	46.8	20	65.0	52	44	24	2.56	3.09
Dillsburg borough, York County	902	580	47.1	452	41.4	97	71.1	322	287	133	2.29	2.89
Dimock township, Susquehanna County	520	391	48.6	319	45.5	44	63.6	129	100	49	2.68	3.03
Dingman township, Pike County	2 980	2 426	54.4	2 129	53.6	192	65.6	554	424	157	2.95	3.29
District township, Berks County	522	416	45.7	370	44.3	29	55.2	106	86	36	2.78	3.12
Donaldson CDP, Schuylkill County	128	86	47.7	67	43.3	9	44.4	42	35	17	2.54	3.10
Donegal township, Butler County	598	452	50.4	392	50.0	40	52.5	146	135	65	2.71	3.18
Donegal township, Washington County	945	721	42.6	598	41.1	90	44.4	224	206	98	2.55	2.97
Donegal borough, Westmoreland County	72	47	40.4	39	35.9	7	57.1	25	21	7	2.29	2.83
Donegal township, Westmoreland County	950	692	40.8	584	38.7	62	54.8	258	234	104	2.47	2.90
Donora borough, Washington County	2 469	1 435	40.2	910	37.4	407	45.7	1 034	923	527	2.23	2.95
Dormont borough, Allegheny County	4 089	2 313	44.4	1 700	45.6	477	42.8	1 776	1 473	445	2.27	3.05
Dorrance township, Luzerne County	775	627	46.6	539	45.6	68	52.9	148	132	51	2.72	3.05

Table 8. **Households and Families: 2000**—Con.

[For information on confidentiality protection, nonsampling error, and definitions, see text]

State County Place and County Subdivision	Total households	Family households: Total: Number	Family households: Total: Percent with own children under 18 years	Family households: Married-couple family: Number	Family households: Married-couple family: Percent with own children under 18 years	Family households: Female householder, no husband present: Number	Family households: Female householder, no husband present: Percent with own children under 18 years	Nonfamily households: Total	Nonfamily households: Householder living alone: Total	Nonfamily households: Householder living alone: 65 years and over	Average size: Households	Average size: Families
PLACE AND COUNTY SUBDIVISION—Con.												
Douglass township, Berks County	1 200	930	40.6	816	39.8	77	49.4	270	220	87	2.65	3.02
Douglass township, Montgomery County	3 211	2 552	52.6	2 139	51.1	289	61.9	659	542	239	2.83	3.20
Dover borough, York County	770	490	47.6	369	41.5	78	67.9	280	217	45	2.34	2.90
Dover township, York County	6 999	5 254	44.8	4 408	41.6	548	58.9	1 745	1 417	541	2.55	2.93
Downingtown borough, Chester County	3 059	1 854	51.7	1 310	48.9	396	60.6	1 205	984	343	2.40	3.09
Doylestown borough, Bucks County	3 952	1 907	39.3	1 540	38.7	283	41.0	2 045	1 754	901	1.98	2.82
Doylestown township, Bucks County	5 999	4 446	47.3	4 004	47.5	338	45.9	1 553	1 317	704	2.63	3.11
Dravosburg borough, Allegheny County	948	563	38.0	446	35.7	91	47.3	385	349	176	2.13	2.77
Dreher township, Wayne County	492	331	44.4	275	40.7	38	65.8	161	143	74	2.48	3.08
Drexel Hill CDP, Delaware County	11 896	7 501	47.4	5 905	48.5	1 182	44.2	4 395	3 808	1 543	2.46	3.19
Driftwood borough, Cameron County	49	28	32.1	24	29.2	3	66.7	21	18	8	2.10	2.82
Drumore township, Lancaster County	739	597	48.1	530	47.7	40	45.0	142	121	46	3.04	3.44
Dublin borough, Bucks County	851	521	57.8	406	55.7	79	70.9	330	248	55	2.45	3.10
Dublin township, Fulton County	497	368	44.3	292	40.8	49	53.1	129	113	48	2.50	2.90
Dublin township, Huntingdon County	478	364	43.7	317	41.0	23	56.5	114	99	39	2.67	3.05
DuBois city, Clearfield County	3 614	2 101	45.0	1 539	40.0	435	59.8	1 513	1 308	657	2.23	2.91
Duboistown borough, Lycoming County	540	372	40.9	316	38.9	39	51.3	168	147	78	2.36	2.87
Dudley borough, Huntingdon County	79	55	41.8	48	39.6	5	60.0	24	20	12	2.43	2.93
Dunbar borough, Fayette County	513	343	42.0	248	42.3	72	45.8	170	150	78	2.36	2.93
Dunbar township, Fayette County	2 944	2 140	41.4	1 673	39.9	324	47.2	804	700	328	2.53	3.00
Duncan township, Tioga County	91	57	42.1	40	42.5	10	30.0	34	29	17	2.34	2.93
Duncannon borough, Perry County	667	386	44.6	279	39.4	82	62.2	281	241	112	2.26	2.94
Duncansville borough, Blair County	580	338	33.4	255	32.5	59	40.7	242	222	126	2.13	2.84
Dunkard township, Greene County	967	672	43.3	524	39.9	108	56.5	295	260	131	2.44	2.92
Dunlevy borough, Washington County	176	108	31.5	83	33.7	17	23.5	68	64	31	2.14	2.79
Dunmore borough, Lackawanna County	6 141	3 791	38.9	2 832	38.7	729	42.9	2 350	2 122	1 040	2.26	2.95
Dunnstable township, Clinton County	366	286	35.0	251	33.5	22	40.9	80	65	34	2.57	2.88
Dunnstown CDP, Clinton County	565	396	38.9	326	35.3	44	56.8	169	142	79	2.32	2.74
Dupont borough, Luzerne County	1 228	790	29.4	573	31.9	165	22.4	438	400	218	2.21	2.79
Duquesne city, Allegheny County	3 179	1 854	48.1	819	30.6	866	67.4	1 325	1 182	592	2.28	3.00
Durham township, Bucks County	485	382	44.2	342	43.6	22	45.5	103	84	31	2.71	3.07
Duryea borough, Luzerne County	1 984	1 298	36.7	973	37.8	241	37.8	686	634	349	2.32	2.94
Dushore borough, Sullivan County	341	150	48.0	105	40.0	28	71.4	191	174	93	1.94	2.93
Dyberry township, Wayne County	498	355	45.1	301	43.9	29	58.6	143	118	51	2.56	2.98
Eagles Mere borough, Sullivan County	84	52	9.6	45	11.1	4	-	32	31	16	1.82	2.25
Eagleville CDP, Montgomery County	1 091	738	50.9	569	49.4	123	56.1	353	278	66	2.53	3.08
Earl township, Berks County	1 156	896	42.6	779	42.4	64	39.1	260	214	74	2.63	2.97
Earl township, Lancaster County	2 019	1 618	43.1	1 461	43.3	110	38.2	401	361	225	3.06	3.50
East Allen township, Northampton County	1 864	1 462	37.6	1 298	37.3	113	38.9	402	308	129	2.61	2.95
East Bangor borough, Northampton County	387	262	48.5	192	43.8	48	64.6	125	99	37	2.53	3.03
East Berlin borough, Adams County	557	387	49.1	312	46.2	58	63.8	170	145	64	2.45	2.95
East Berwick CDP, Luzerne County	846	612	35.9	511	33.5	76	48.7	234	213	131	2.36	2.79
East Bethlehem township, Washington County	1 048	704	42.2	550	38.7	120	52.5	344	304	191	2.41	2.95
East Bradford township, Chester County	3 076	2 409	52.4	2 175	52.1	164	55.5	667	512	116	2.84	3.24
East Brady borough, Clarion County	471	288	39.2	229	34.1	40	55.0	183	174	116	2.18	2.81
East Brandywine township, Chester County	2 003	1 644	50.1	1 433	49.3	157	54.1	359	290	68	2.90	3.23
East Brunswick township, Schuylkill County	616	474	42.6	411	42.1	41	46.3	142	123	62	2.60	2.99
East Buffalo township, Union County	1 823	1 422	43.1	1 303	42.4	98	50.0	401	341	151	2.58	2.95
East Butler borough, Butler County	295	184	42.9	157	41.4	20	45.0	111	98	42	2.30	2.97
East Caln township, Chester County	1 205	771	47.1	624	44.2	98	65.3	434	355	95	2.35	2.96
East Cameron township, Northumberland County	267	211	37.0	186	36.6	16	18.8	56	50	24	2.57	2.91
East Carroll township, Cambria County	632	494	46.0	429	45.2	53	47.2	138	120	59	2.84	3.29
East Chillisquaque township, Northumberland County	262	196	43.4	176	41.5	11	45.5	66	57	27	2.53	2.95
East Cocalico township, Lancaster County	3 461	2 709	47.2	2 404	46.6	200	52.5	752	598	217	2.82	3.21
East Conemaugh borough, Cambria County	588	366	37.4	252	33.3	84	51.2	222	206	118	2.20	2.84
East Coventry township, Chester County	1 649	1 247	43.3	1 096	42.1	112	49.1	402	336	152	2.64	3.05
East Deer township, Allegheny County	606	350	40.6	251	39.8	73	35.6	256	225	100	2.16	2.82
East Donegal township, Lancaster County	1 941	1 554	48.6	1 361	46.3	129	62.8	387	312	94	2.78	3.13
East Drumore township, Lancaster County	1 055	877	46.8	775	47.0	70	54.3	178	149	59	3.00	3.31
East Earl township, Lancaster County	1 738	1 486	49.4	1 318	49.4	110	49.1	252	207	89	3.28	3.59
East Fairfield township, Crawford County	339	251	39.8	223	39.0	24	45.8	88	73	34	2.50	2.91
East Fallowfield township, Chester County	1 801	1 458	46.1	1 244	44.9	133	52.6	343	279	103	2.82	3.14
East Fallowfield township, Crawford County	436	366	53.0	307	53.1	34	52.9	70	59	29	3.29	3.63
East Finley township, Washington County	516	423	44.7	370	43.5	32	40.6	93	81	38	2.84	3.17
East Fork district, Potter County	7	6	-	5	-	1	-	1	1	1	2.00	2.17
East Franklin township, Armstrong County	1 546	1 167	38.3	1 035	35.8	80	53.8	379	334	188	2.51	2.93
East Goshen township, Chester County	7 165	4 609	40.6	4 067	40.2	407	43.7	2 556	2 178	891	2.35	2.98
East Greenville borough, Montgomery County	1 124	806	60.8	600	58.2	150	64.0	318	255	83	2.76	3.24
East Hanover township, Dauphin County	1 966	1 528	48.9	1 266	45.8	183	64.5	438	345	114	2.70	3.04
East Hanover township, Lebanon County	1 034	771	40.3	664	38.1	59	49.2	263	209	60	2.63	3.03
East Hempfield township, Lancaster County	8 552	6 057	43.6	5 306	41.5	541	59.1	2 495	2 058	811	2.47	2.96
East Hopewell township, York County	769	643	46.0	580	45.7	34	44.1	126	88	24	2.87	3.13
East Huntingdon township, Westmoreland County	3 142	2 271	41.5	1 813	38.4	330	55.8	871	763	359	2.46	2.92
East Keating township, Clinton County	13	8	12.5	8	12.5	-	(X)	5	5	2	1.85	2.38
East Lackawannock township, Mercer County	584	461	41.2	409	41.1	31	38.7	123	101	52	2.77	3.15
East Lampeter township, Lancaster County	5 342	3 739	43.4	3 154	41.7	412	54.4	1 603	1 309	420	2.53	3.05
East Lansdowne borough, Delaware County	938	609	50.6	428	51.9	119	50.4	329	271	97	2.71	3.41
Eastlawn Gardens CDP, Northampton County	1 010	805	53.8	699	52.8	81	56.8	205	168	91	2.80	3.17
East McKeesport borough, Allegheny County	1 078	636	38.5	457	36.5	134	44.0	442	402	187	2.17	2.87
East Mahoning township, Indiana County	423	327	50.5	268	49.6	41	53.7	96	86	38	2.83	3.28
East Manchester township, York County	1 926	1 505	45.0	1 298	42.6	131	58.8	421	345	139	2.64	2.97
East Marlborough township, Chester County	2 131	1 735	53.8	1 574	53.9	120	55.0	396	319	82	2.92	3.28
East Mead township, Crawford County	558	414	44.9	350	43.7	42	38.1	144	118	37	2.66	3.08
East Nantmeal township, Chester County	569	451	46.1	414	47.3	26	30.8	118	91	32	2.74	3.10

Table 8. **Households and Families: 2000**—Con.

[For information on confidentiality protection, nonsampling error, and definitions, see text]

State County Place and County Subdivision	Total households	Family households: Total: Number	Family households: Total: Percent with own children under 18 years	Family households: Married-couple family: Number	Family households: Married-couple family: Percent with own children under 18 years	Family households: Female householder, no husband present: Number	Family households: Female householder, no husband present: Percent with own children under 18 years	Nonfamily households: Total	Nonfamily households: Householder living alone: Total	Nonfamily households: Householder living alone: 65 years and over	Average size: Households	Average size: Families
PLACE AND COUNTY SUBDIVISION—Con.												
East Norriton township, Montgomery County	5 156	3 547	35.8	3 011	36.1	373	32.2	1 609	1 308	579	2.45	2.97
East Norriton CDP, Montgomery County	5 156	3 547	35.8	3 011	36.1	373	32.2	1 609	1 308	579	2.45	2.97
East Norwegian township, Schuylkill County	366	243	36.6	201	33.8	23	39.1	123	109	69	2.36	2.92
East Nottingham township, Chester County	1 759	1 442	54.0	1 242	53.3	123	60.2	317	223	82	3.13	3.41
Easton city, Northampton County	9 544	5 738	50.7	3 599	46.5	1 581	60.7	3 806	3 018	1 053	2.46	3.10
East Penn township, Carbon County	947	734	42.2	635	41.4	60	43.3	213	173	74	2.59	2.93
East Pennsboro township, Cumberland County	7 475	4 971	44.4	4 017	41.2	700	57.7	2 504	2 079	767	2.38	2.91
East Petersburg borough, Lancaster County	1 708	1 327	44.2	1 102	41.4	163	60.7	381	316	110	2.60	2.95
East Pikeland township, Chester County	2 530	1 834	46.3	1 614	46.1	143	50.3	696	597	192	2.58	3.07
East Pittsburgh borough, Allegheny County	936	496	53.2	259	42.5	204	68.1	440	409	173	2.14	2.97
East Prospect borough, York County	258	199	52.8	165	50.3	21	66.7	59	47	19	2.63	2.97
East Providence township, Bedford County	742	547	43.5	444	41.4	60	43.3	195	169	78	2.50	2.93
East Rochester borough, Beaver County	283	179	35.2	132	32.6	32	40.6	104	96	53	2.20	2.81
East Rockhill township, Bucks County	1 828	1 428	51.7	1 254	51.2	106	56.6	400	312	99	2.82	3.21
East Rutherford CDP, Juniata County	78	52	44.2	40	37.5	5	40.0	26	23	10	2.37	2.87
East St. Clair township, Bedford County	1 198	895	47.5	738	45.4	110	60.0	303	264	99	2.61	3.04
East Side borough, Carbon County	129	77	40.3	63	36.5	7	71.4	52	44	17	2.25	2.94
East Stroudsburg borough, Monroe County	3 145	1 856	47.0	1 318	41.4	393	62.3	1 289	977	424	2.42	3.04
East Taylor township, Cambria County	1 083	813	34.6	648	34.1	120	34.2	270	238	146	2.52	2.91
Easttown township, Chester County	3 758	2 847	45.1	2 563	45.3	225	45.3	911	778	400	2.64	3.08
East Union township, Schuylkill County	630	400	35.8	297	37.0	69	27.5	230	202	98	2.25	2.84
East Uniontown CDP, Fayette County	1 181	762	45.7	501	39.7	202	61.9	419	386	179	2.29	2.88
Eastvale borough, Beaver County	125	82	36.6	56	30.4	19	52.6	43	39	13	2.34	2.87
East Vandergrift borough, Westmoreland County	333	204	49.5	141	48.2	45	62.2	129	119	71	2.23	2.88
East Vincent township, Chester County	1 888	1 467	54.4	1 207	50.8	198	74.7	421	364	176	2.75	3.16
East Washington borough, Washington County	903	492	42.9	387	36.4	82	68.3	411	345	110	2.14	2.82
East Wheatfield township, Indiana County	1 026	775	39.4	668	38.0	73	47.9	251	218	91	2.54	2.95
East Whiteland township, Chester County	3 254	2 254	50.4	1 898	49.5	249	59.0	1 000	795	188	2.59	3.13
East York CDP, York County	3 726	2 455	36.0	2 101	34.2	264	47.3	1 271	1 103	577	2.24	2.77
Eaton township, Wyoming County	651	452	44.9	392	42.6	45	57.8	199	178	85	2.47	3.02
Eau Claire borough, Butler County	135	105	45.7	80	38.8	17	70.6	30	24	9	2.63	2.90
Ebensburg borough, Cambria County	1 357	824	41.6	655	40.2	124	47.6	533	479	235	2.23	2.90
Economy borough, Beaver County	3 528	2 853	38.1	2 545	38.2	207	36.7	675	589	283	2.65	2.99
Eddystone borough, Delaware County	964	607	50.4	393	47.1	162	60.5	357	313	137	2.53	3.24
Eden township, Lancaster County	578	477	52.6	421	52.3	33	48.5	101	81	38	3.21	3.57
Edgewood borough, Allegheny County	1 639	824	38.8	644	35.7	137	49.6	815	662	163	1.99	2.75
Edgewood CDP, Northumberland County	1 184	733	38.3	573	35.6	114	48.2	451	419	262	2.21	2.83
Edgeworth borough, Allegheny County	644	510	47.5	452	45.1	50	68.0	134	127	73	2.69	3.10
Edgmont township, Delaware County	1 447	988	40.6	874	40.3	78	44.9	459	414	262	2.47	3.08
Edinboro borough, Erie County	2 087	830	48.4	624	42.6	173	71.1	1 257	624	119	2.37	2.93
Edwardsville borough, Luzerne County	2 345	1 281	48.6	732	39.9	444	63.3	1 064	964	499	2.09	2.81
Ehrenfeld borough, Cambria County	90	66	40.9	52	42.3	9	33.3	24	22	14	2.60	3.11
Elco borough, Washington County	142	97	36.1	71	32.4	18	44.4	45	43	25	2.39	2.96
Elder township, Cambria County	375	290	40.3	244	40.2	21	47.6	85	75	49	2.64	3.02
Elderton borough, Armstrong County	145	107	41.1	86	37.2	10	70.0	38	36	15	2.42	2.82
Eldred township, Jefferson County	501	382	39.8	331	39.9	36	36.1	119	97	52	2.55	2.94
Eldred township, Lycoming County	770	647	47.0	581	46.0	41	53.7	123	107	44	2.83	3.12
Eldred borough, McKean County	362	241	52.7	172	45.3	51	70.6	121	112	66	2.37	2.95
Eldred township, McKean County	686	488	43.0	399	38.8	53	58.5	198	167	66	2.47	2.93
Eldred township, Monroe County	941	719	43.9	594	39.7	70	55.7	222	167	68	2.72	3.08
Eldred township, Schuylkill County	271	208	38.0	183	39.9	14	14.3	63	57	28	2.65	3.09
Eldred township, Warren County	261	198	42.4	164	41.5	15	33.3	63	54	20	2.72	3.08
Elgin borough, Erie County	84	70	38.6	59	35.6	7	42.9	14	12	4	2.81	3.04
Elim CDP, Cambria County	1 580	1 073	34.8	904	33.1	122	43.4	507	460	258	2.26	2.79
Elizabeth borough, Allegheny County	681	423	43.3	304	38.5	81	58.0	258	225	121	2.34	2.98
Elizabeth township, Allegheny County	5 467	4 105	37.7	3 419	36.4	499	44.9	1 362	1 213	629	2.50	2.92
Elizabeth township, Lancaster County	1 303	1 088	46.9	999	47.5	60	35.0	215	166	53	2.94	3.24
Elizabethtown borough, Lancaster County	4 271	2 704	45.0	2 186	41.3	378	60.6	1 567	1 317	536	2.31	2.88
Elizabethville borough, Dauphin County	579	353	48.7	276	40.6	56	85.7	226	191	95	2.26	2.91
Elk township, Chester County	515	411	50.6	353	50.7	40	52.5	104	84	26	2.88	3.26
Elk township, Clarion County	570	440	42.0	368	39.1	48	54.2	130	106	46	2.58	2.91
Elk township, Tioga County	24	18	16.7	16	18.8	-	(X)	6	6	1	2.13	2.44
Elk township, Warren County	214	168	41.7	155	38.7	5	60.0	46	38	17	2.57	2.89
Elk Creek township, Erie County	653	519	43.0	452	42.9	41	43.9	134	107	49	2.76	3.10
Elkland township, Sullivan County	214	162	35.8	143	34.3	11	36.4	52	44	26	2.55	2.91
Elkland borough, Tioga County	755	494	44.3	368	39.9	92	58.7	261	238	130	2.36	2.91
Elk Lick township, Somerset County	802	639	41.8	545	41.3	67	38.8	163	142	86	2.86	3.21
Ellport borough, Lawrence County	482	336	38.7	272	36.0	47	46.8	146	135	75	2.38	2.91
Ellsworth borough, Washington County	484	292	39.4	217	36.9	59	47.5	192	178	100	2.22	2.91
Ellwood City borough	3 716	2 393	41.3	1 759	38.2	470	50.2	1 323	1 201	675	2.32	2.94
Beaver County (part)	307	206	36.9	154	35.7	34	38.2	101	86	41	2.37	2.87
Lawrence County (part)	3 409	2 187	41.7	1 605	38.4	436	51.1	1 222	1 115	634	2.32	2.94
Elmhurst township, Lackawanna County	258	199	42.2	165	41.2	23	47.8	59	50	29	2.64	3.01
Elverson borough, Chester County	412	314	28.0	281	26.7	23	30.4	98	86	24	2.33	2.68
Elysburg CDP, Northumberland County	855	593	43.2	517	41.4	68	51.5	262	239	133	2.35	2.86
Emigsville CDP, York County	1 045	731	39.1	611	34.9	81	59.3	314	246	105	2.36	2.77
Emlenton borough	322	201	46.8	146	41.1	41	61.0	121	114	57	2.30	2.94
Clarion County (part)	3	3	66.7	2	50.0	1	100.0	-	-	-	3.33	3.33
Venango County (part)	319	198	46.5	144	41.0	40	60.0	121	114	57	2.29	2.93
Emmaus borough, Lehigh County	4 985	3 155	41.7	2 536	37.8	456	58.3	1 830	1 572	680	2.26	2.85
Emporium borough, Cameron County	1 089	626	45.4	448	39.3	132	59.8	463	423	226	2.26	2.99
Emsworth borough, Allegheny County	1 153	642	43.6	490	41.2	115	53.0	511	446	126	2.17	2.94
Englewood CDP, Schuylkill County	198	141	35.5	122	36.1	12	16.7	57	52	30	2.44	2.94
Enola CDP, Cumberland County	2 392	1 460	46.3	1 042	39.4	313	62.3	932	757	214	2.26	2.84

Table 8. **Households and Families: 2000**—Con.

[For information on confidentiality protection, nonsampling error, and definitions, see text]

State County Place and County Subdivision	Total households	Family households: Total: Number	Family households: Total: Percent with own children under 18 years	Family households: Married-couple family: Number	Family households: Married-couple family: Percent with own children under 18 years	Family households: Female householder, no husband present: Number	Family households: Female householder, no husband present: Percent with own children under 18 years	Nonfamily households: Total	Nonfamily households: Householder living alone: Total	Nonfamily households: Householder living alone: 65 years and over	Average size: Households	Average size: Families
PLACE AND COUNTY SUBDIVISION—Con.												
Enon Valley borough, Lawrence County	138	105	47.6	88	46.6	9	66.7	33	28	9	2.80	3.23
Ephrata borough, Lancaster County	5 477	3 564	46.3	2 882	43.5	473	58.1	1 913	1 569	606	2.38	2.94
Ephrata township, Lancaster County	2 691	2 101	50.8	1 845	49.9	168	59.5	590	489	186	2.92	3.35
Erie city, Erie County	40 938	24 493	48.8	15 641	42.4	6 893	62.6	16 445	13 676	5 448	2.39	3.08
Ernest borough, Indiana County	208	122	52.5	90	50.0	22	63.6	86	73	49	2.41	3.18
Espy CDP, Columbia County	658	403	38.2	325	32.6	60	61.7	255	212	93	2.16	2.73
Etna borough, Allegheny County	1 749	981	47.5	668	44.9	240	52.5	768	674	276	2.22	3.01
Eulalia township, Potter County	305	234	44.9	206	44.2	17	58.8	71	64	23	2.58	3.00
Evansburg CDP, Montgomery County	588	422	47.2	342	46.5	59	54.2	166	128	19	2.61	3.10
Evans City borough, Butler County	819	549	47.2	435	45.3	84	59.5	270	237	110	2.44	3.02
Everett borough, Bedford County	876	516	46.9	381	40.2	105	69.5	360	337	160	2.15	2.79
Everson borough, Fayette County	351	233	44.6	172	45.9	35	40.0	118	103	57	2.40	2.94
Exeter township, Berks County	7 934	6 058	45.5	5 210	44.7	595	49.4	1 876	1 531	617	2.64	3.03
Exeter borough, Luzerne County	2 482	1 641	39.3	1 211	35.8	325	50.2	841	747	365	2.35	2.92
Exeter township, Luzerne County	943	730	44.9	632	45.9	63	36.5	213	172	71	2.71	3.10
Exeter township, Wyoming County	315	206	44.2	167	43.1	27	48.1	109	99	43	2.37	2.98
Export borough, Westmoreland County	455	232	43.1	146	39.7	55	50.9	223	199	96	1.97	2.74
Exton CDP, Chester County	2 053	1 097	39.1	932	36.7	120	54.2	956	769	162	2.05	2.75
Eyers Grove CDP, Columbia County	32	25	32.0	21	33.3	1	100.0	7	7	4	2.69	3.16
Factoryville borough, Wyoming County	338	232	52.2	182	48.4	41	65.9	106	85	28	2.59	3.18
Fairchance borough, Fayette County	871	595	42.9	442	37.6	113	56.6	276	238	125	2.47	3.00
Fairdale CDP, Greene County	868	541	39.7	409	38.4	106	44.3	327	301	156	2.20	2.82
Fairfield borough, Adams County	232	140	42.9	117	36.8	17	64.7	92	85	49	2.09	2.67
Fairfield township, Crawford County	423	322	39.8	280	39.3	24	54.2	101	90	40	2.61	3.03
Fairfield township, Lycoming County	1 020	781	46.2	666	42.0	71	66.2	239	189	82	2.61	2.96
Fairfield township, Westmoreland County	950	737	40.2	626	38.0	79	50.6	213	185	97	2.61	2.97
Fairhope township, Somerset County	59	41	36.6	36	36.1	-	(X)	18	17	6	2.32	2.85
Fairless Hills CDP, Bucks County	3 220	2 259	47.1	1 739	47.3	380	47.6	961	833	360	2.59	3.15
Fairmount township, Luzerne County	490	348	40.2	302	39.1	25	48.0	142	127	53	2.50	2.99
Fairview borough, Butler County	78	64	46.9	52	48.1	6	50.0	14	11	4	2.82	3.02
Fairview township, Butler County	744	578	47.4	499	46.9	53	47.2	166	138	68	2.77	3.18
Fairview township, Erie County	3 535	2 831	45.0	2 479	43.4	253	56.9	704	599	278	2.70	3.05
Fairview township, Luzerne County	1 450	1 162	50.4	989	49.6	130	57.7	288	260	114	2.76	3.13
Fairview township, Mercer County	334	273	47.6	244	45.9	16	56.3	61	46	18	3.10	3.47
Fairview township, York County	5 480	4 132	44.6	3 597	42.7	367	58.6	1 348	1 073	373	2.59	2.98
Fairview-Ferndale CDP, Northumberland County	1 040	675	35.0	502	33.7	117	41.0	365	329	181	2.29	2.83
Fallowfield township, Washington County	1 765	1 314	33.4	1 122	32.3	137	39.4	451	394	212	2.50	2.92
Falls township, Bucks County	13 170	9 407	49.1	7 179	47.5	1 589	55.2	3 763	3 084	1 186	2.64	3.15
Falls township, Wyoming County	724	559	45.3	473	42.9	62	64.5	165	150	63	2.63	3.05
Falls Creek borough	414	274	39.4	230	37.8	30	53.3	140	118	52	2.37	2.93
Clearfield County (part)	17	10	30.0	9	22.2	1	100.0	7	6	1	2.59	3.10
Jefferson County (part)	397	264	39.8	221	38.5	29	51.7	133	112	51	2.37	2.92
Fallston borough, Beaver County	126	87	43.7	70	37.1	10	70.0	39	31	21	2.44	2.93
Fannett township, Franklin County	824	620	45.8	540	44.3	52	55.8	204	180	82	2.82	3.27
Farmington township, Clarion County	818	562	40.0	491	37.7	44	61.4	256	227	97	2.43	2.95
Farmington township, Tioga County	238	183	38.3	154	33.8	15	66.7	55	38	18	2.67	2.96
Farmington township, Warren County	478	382	46.3	325	44.3	31	51.6	96	77	28	2.83	3.17
Farrell city, Mercer County	2 504	1 620	41.7	902	30.3	611	59.2	884	788	448	2.37	2.96
Fawn township, Allegheny County	985	751	39.1	645	38.4	71	47.9	234	203	99	2.53	2.93
Fawn township, York County	957	778	49.5	687	47.6	51	56.9	179	135	58	2.85	3.17
Fawn Grove borough, York County	182	140	31.4	118	29.7	17	35.3	42	32	16	2.54	2.88
Fayette township, Juniata County	1 219	936	44.1	821	41.5	71	66.2	283	250	124	2.67	3.08
Fayette City borough, Fayette County	286	193	49.2	130	49.2	44	52.3	93	86	48	2.50	3.11
Fayetteville CDP, Franklin County	1 108	810	39.9	695	37.6	92	52.2	298	251	114	2.43	2.85
Feasterville-Trevose CDP, Bucks County	2 578	1 777	47.7	1 407	47.2	251	51.8	801	644	194	2.53	3.06
Fell township, Lackawanna County	934	617	36.8	478	37.0	94	35.1	317	299	168	2.31	2.89
Felton borough, York County	173	132	40.9	119	39.5	10	60.0	41	32	10	2.60	2.98
Ferguson township, Centre County	5 511	3 437	48.9	3 043	47.3	304	62.2	2 074	1 266	256	2.54	3.00
Ferguson township, Clearfield County	158	114	41.2	98	40.8	10	40.0	44	39	18	2.59	3.10
Fermanagh township, Juniata County	971	728	40.5	637	38.3	58	56.9	243	212	115	2.44	2.84
Ferndale borough, Cambria County	792	521	43.2	417	40.5	79	58.2	271	240	116	2.32	2.88
Fernville CDP, Columbia County	196	150	40.0	131	38.2	12	33.3	46	41	20	2.49	2.81
Fernway CDP, Butler County	4 224	3 450	57.7	3 007	57.3	341	63.0	774	643	142	2.88	3.24
Findlay township, Allegheny County	2 028	1 461	48.5	1 189	46.8	197	53.8	567	484	166	2.53	3.03
Findley township, Mercer County	542	407	44.2	356	43.3	30	46.7	135	109	52	2.56	2.93
Finleyville borough, Washington County	240	112	48.2	77	42.9	29	55.2	128	120	45	1.91	2.82
Fishing Creek township, Columbia County	556	426	37.8	369	37.4	39	35.9	130	112	47	2.51	2.88
Fleetwood borough, Berks County	1 584	1 125	47.0	964	45.0	117	59.8	459	362	175	2.53	3.00
Flemington borough, Clinton County	588	398	33.2	332	28.9	45	51.1	190	163	100	2.24	2.70
Flourtown CDP, Montgomery County	1 746	1 292	43.3	1 118	44.6	129	34.1	454	388	218	2.58	3.05
Flying Hills CDP, Berks County	592	333	33.6	272	27.9	46	63.0	259	203	44	2.01	2.55
Folcroft borough, Delaware County	2 530	1 863	46.6	1 331	45.7	393	51.1	667	564	253	2.76	3.24
Folsom CDP, Delaware County	3 162	2 203	41.1	1 789	42.0	308	38.0	959	835	436	2.55	3.12
Ford City borough, Armstrong County	1 580	935	42.8	637	38.1	218	52.8	645	594	342	2.17	2.84
Ford Cliff borough, Armstrong County	181	129	32.6	99	32.3	20	35.0	52	50	32	2.28	2.74
Forest City borough, Susquehanna County	790	454	42.3	304	36.5	110	57.3	336	316	210	2.16	2.87
Forest Hills borough, Allegheny County	3 050	1 976	37.0	1 626	36.9	271	38.4	1 074	940	381	2.24	2.82
Forest Lake township, Susquehanna County	445	347	47.0	292	46.2	29	51.7	98	88	34	2.68	3.06
Forks township, Northampton County	3 035	2 417	50.0	2 147	49.6	190	50.0	618	516	206	2.76	3.13
Forks township, Sullivan County	171	123	33.3	100	26.0	13	69.2	48	38	20	2.38	2.72
Forkston township, Wyoming County	166	106	43.4	86	36.0	15	73.3	60	46	14	2.33	2.85
Forksville borough, Sullivan County	67	42	35.7	37	29.7	4	100.0	25	20	9	2.19	2.74
Forrestville CDP, Schuylkill County	191	126	37.3	97	40.2	23	26.1	65	59	29	2.26	2.84
Fort Indiantown Gap CDP, Lebanon County	33	27	33.3	26	34.6	1	-	6	5	2	2.58	2.81
Fort Washington CDP, Montgomery County	1 161	1 013	52.0	948	53.1	49	44.9	148	127	47	3.06	3.32

Table 8. **Households and Families: 2000**—Con.

[For information on confidentiality protection, nonsampling error, and definitions, see text]

State County Place and County Subdivision	Total households	Family households: Total: Number	Family households: Total: Percent with own children under 18 years	Family households: Married-couple family: Number	Family households: Married-couple family: Percent with own children under 18 years	Family households: Female householder, no husband present: Number	Family households: Female householder, no husband present: Percent with own children under 18 years	Nonfamily households: Total	Nonfamily households: Householder living alone: Total	Nonfamily households: Householder living alone: 65 years and over	Average size: Households	Average size: Families
PLACE AND COUNTY SUBDIVISION—Con.												
Forty Fort borough, Luzerne County	1 989	1 261	40.6	1 006	39.3	200	46.5	728	645	295	2.29	2.94
Forward township, Allegheny County	1 485	1 091	38.0	878	37.8	159	39.0	394	330	161	2.53	2.98
Forward township, Butler County	970	752	46.5	662	45.5	53	62.3	218	167	61	2.77	3.15
Foster township, Luzerne County	1 268	883	38.5	707	37.9	111	38.7	385	343	172	2.40	2.92
Foster township, McKean County	1 829	1 305	44.7	1 089	42.1	146	56.8	524	435	233	2.48	2.94
Foster township, Schuylkill County	105	73	41.1	57	38.6	8	75.0	32	30	14	2.55	3.08
Foundryville CDP, Columbia County	102	79	38.0	64	32.8	8	50.0	23	19	6	2.60	2.95
Fountain Hill borough, Lehigh County	1 911	1 125	44.7	837	41.0	227	57.7	786	683	277	2.28	2.99
Fountain Springs CDP, Schuylkill County	47	30	33.3	23	39.1	4	25.0	17	15	8	2.13	2.70
Fox township, Elk County	1 421	1 056	47.3	877	46.5	105	55.2	365	300	136	2.63	3.05
Fox township, Sullivan County	135	95	33.7	82	30.5	7	28.6	40	30	16	2.46	2.87
Foxburg borough, Clarion County	101	81	42.0	68	41.2	10	60.0	20	19	11	2.72	3.07
Fox Chapel borough, Allegheny County	1 875	1 600	48.9	1 499	48.7	70	60.0	275	249	133	2.89	3.18
Fox Run CDP, Butler County	1 011	875	57.7	802	57.0	57	64.9	136	105	16	3.01	3.27
Frackville borough, Schuylkill County	1 914	1 170	40.3	879	37.8	203	49.3	744	693	390	2.22	2.88
Frailey township, Schuylkill County	162	110	48.2	83	44.6	15	40.0	52	44	23	2.57	3.13
Franconia township, Montgomery County	4 151	3 298	44.1	2 997	43.9	222	45.0	853	749	482	2.70	3.07
Frankfort Springs borough, Beaver County	48	34	32.4	25	40.0	5	20.0	14	14	4	2.71	3.32
Franklin township, Adams County	1 651	1 265	43.2	1 069	41.1	122	50.8	386	311	116	2.67	3.05
Franklin township, Beaver County	1 600	1 220	45.6	1 029	44.1	137	54.7	380	322	147	2.66	3.06
Franklin township, Bradford County	243	194	49.0	156	48.1	17	52.9	49	39	14	2.87	3.15
Franklin township, Butler County	890	688	39.4	592	37.7	63	46.0	202	174	61	2.58	2.94
Franklin borough, Cambria County	204	131	33.6	88	34.1	28	32.1	73	70	42	2.17	2.70
Franklin township, Carbon County	1 671	1 257	38.3	1 070	36.5	116	49.1	414	326	142	2.54	2.90
Franklin township, Chester County	1 210	1 038	61.8	939	62.1	68	66.2	172	122	31	3.18	3.45
Franklin township, Columbia County	231	181	43.1	152	41.4	15	60.0	50	44	16	2.58	2.90
Franklin township, Erie County	554	464	46.8	387	47.5	42	42.9	90	71	26	2.90	3.16
Franklin township, Fayette County	1 012	760	40.1	623	39.2	94	46.8	252	227	119	2.57	2.98
Franklin township, Greene County	2 157	1 525	45.3	1 176	40.6	279	60.6	632	549	257	2.45	2.91
Franklin township, Huntingdon County	184	133	36.8	120	36.7	8	25.0	51	42	19	2.43	2.87
Franklin township, Luzerne County	629	482	41.1	411	41.6	46	39.1	147	126	50	2.55	2.94
Franklin township, Lycoming County	346	272	40.1	232	38.4	25	44.0	74	61	22	2.64	2.98
Franklin township, Snyder County	835	633	42.0	548	40.1	47	42.6	202	177	70	2.51	2.91
Franklin township, Susquehanna County	362	274	40.1	223	37.7	34	47.1	88	67	32	2.59	2.95
Franklin city, Venango County	3 030	1 825	48.3	1 256	41.5	441	65.1	1 205	1 075	526	2.27	2.94
Franklin township, York County	1 704	1 284	51.2	1 102	48.6	128	65.6	420	340	85	2.65	3.07
Franklin Park borough, Allegheny County	3 866	3 284	53.2	3 017	53.1	189	58.7	582	511	204	2.93	3.23
Franklintown borough, York County	211	147	55.1	114	50.0	25	72.0	64	46	7	2.52	2.93
Frankstown township, Blair County	2 887	2 227	43.4	1 961	42.7	187	45.5	660	573	274	2.61	3.01
Frazer township, Allegheny County	527	383	32.9	333	31.2	32	43.8	144	126	51	2.44	2.88
Fredericksburg CDP, Crawford County	507	319	42.6	239	38.9	51	58.8	188	164	68	2.25	2.82
Fredericksburg CDP, Lebanon County	388	270	40.7	207	39.6	35	42.9	118	95	49	2.54	2.99
Fredericktown-Millsboro CDP, Washington County	446	291	45.0	233	41.2	43	58.1	155	137	82	2.45	3.07
Fredonia borough, Mercer County	252	185	47.0	141	42.6	31	64.5	67	58	24	2.59	3.03
Freeburg borough, Snyder County	242	171	40.4	136	38.2	18	55.6	71	65	37	2.41	2.86
Freedom township, Adams County	328	248	38.7	224	37.9	18	44.4	80	59	17	2.57	2.97
Freedom borough, Beaver County	687	470	47.7	302	45.0	127	52.8	217	185	71	2.56	3.09
Freedom township, Blair County	1 259	958	42.7	781	40.7	126	49.2	301	257	96	2.59	2.97
Freehold township, Warren County	463	365	51.0	301	49.2	29	51.7	98	88	35	3.03	3.47
Freeland borough, Luzerne County	1 611	969	39.3	684	37.3	201	46.8	642	597	332	2.26	2.96
Freemansburg borough, Northampton County	687	493	47.9	374	45.2	79	54.4	194	160	58	2.64	3.06
Freeport borough, Armstrong County	878	532	44.0	392	40.3	106	55.7	346	320	180	2.23	2.94
Freeport township, Greene County	115	85	42.4	66	40.9	14	42.9	30	25	13	2.63	3.08
French Creek township, Mercer County	280	212	47.2	187	44.9	18	55.6	68	56	21	2.57	2.99
Frenchcreek township, Venango County	662	474	42.0	409	38.1	44	65.9	188	161	60	2.42	2.89
Friedens CDP, Somerset County	636	486	48.8	413	44.6	42	69.0	150	131	63	2.61	3.00
Friedensburg CDP, Schuylkill County	375	241	36.1	190	34.7	32	34.4	134	118	60	2.21	2.70
Friendsville borough, Susquehanna County	38	25	40.0	21	42.9	3	33.3	13	9	2	2.39	2.88
Fullerton CDP, Lehigh County	6 224	3 828	39.3	3 033	37.2	565	48.8	2 396	1 976	694	2.27	2.87
Fulton township, Lancaster County	932	748	50.3	633	48.5	66	59.1	184	151	51	3.03	3.41
Gaines township, Tioga County	259	156	38.5	122	32.0	30	60.0	103	84	41	2.14	2.69
Galeton borough, Potter County	513	348	45.7	256	39.8	61	55.7	165	141	80	2.48	2.97
Gallagher township, Clinton County	134	110	31.8	96	31.3	3	33.3	24	19	4	2.54	2.75
Gallitzin borough, Cambria County	700	477	44.2	355	45.4	86	40.7	223	203	110	2.51	3.10
Gallitzin township, Cambria County	452	364	50.3	302	50.3	30	50.0	88	77	33	2.90	3.25
Gamble township, Lycoming County	320	254	37.0	227	36.6	18	44.4	66	55	21	2.67	3.02
Gap CDP, Lancaster County	572	460	48.3	393	47.1	41	56.1	112	94	33	2.82	3.14
Garden View CDP, Lycoming County	1 207	739	37.1	598	33.9	101	50.5	468	401	166	2.21	2.81
Garrett borough, Somerset County	168	128	43.8	103	40.8	18	55.6	40	36	21	2.67	3.07
Gaskill township, Jefferson County	247	190	44.2	154	42.9	21	57.1	57	46	22	2.63	2.98
Gastonville CDP, Washington County	1 246	899	38.0	711	34.5	152	51.3	347	306	156	2.40	2.84
Geistown borough, Cambria County	1 105	749	37.1	634	36.3	87	35.6	356	328	166	2.30	2.85
Genesee township, Potter County	310	217	45.2	176	42.0	32	56.3	93	81	44	2.55	3.04
Geneva CDP, Crawford County	48	36	30.6	32	31.3	3	-	12	11	3	2.40	2.78
Georges township, Fayette County	2 588	1 925	41.7	1 491	39.8	302	48.3	663	571	282	2.60	3.02
Georgetown borough, Beaver County	67	53	43.4	47	44.7	2	-	14	11	8	2.72	3.11
German township, Fayette County	2 148	1 526	44.0	1 118	43.8	282	43.6	622	562	302	2.57	3.10
Germany township, Adams County	773	660	47.6	560	47.0	62	50.0	113	92	47	2.93	3.16
Gettysburg borough, Adams County	2 541	1 231	46.4	829	35.8	319	68.0	1 310	1 080	425	2.17	2.94
Gibson township, Cameron County	89	61	37.7	58	36.2	2	50.0	28	26	13	2.49	3.10
Gibson township, Susquehanna County	408	305	45.2	255	43.1	31	54.8	103	87	41	2.63	3.05
Gilberton borough, Schuylkill County	385	219	41.6	163	44.8	42	35.7	166	155	86	2.25	3.10
Gilbertsville CDP, Montgomery County	1 621	1 210	49.0	938	44.5	198	65.2	411	338	161	2.61	3.03
Gilmore township, Greene County	114	79	50.6	71	49.3	6	50.0	35	32	16	2.59	3.16
Gilpin township, Armstrong County	1 034	768	35.8	658	34.8	70	38.6	266	238	138	2.49	2.91

U.S. Census Bureau, Census 2000

Table 8. **Households and Families: 2000**—Con.

[For information on confidentiality protection, nonsampling error, and definitions, see text]

State County Place and County Subdivision	Total households	Family households: Total: Number	Family households: Total: Percent with own children under 18 years	Family households: Married-couple family: Number	Family households: Married-couple family: Percent with own children under 18 years	Family households: Female householder, no husband present: Number	Family households: Female householder, no husband present: Percent with own children under 18 years	Nonfamily households: Total	Nonfamily households: Householder living alone: Total	Nonfamily households: Householder living alone: 65 years and over	Average size: Households	Average size: Families
PLACE AND COUNTY SUBDIVISION—Con.												
Girard township, Clearfield County	251	197	48.2	162	48.1	25	40.0	54	47	24	2.69	3.06
Girard borough, Erie County	1 226	863	52.8	632	48.7	168	67.3	363	319	162	2.57	3.10
Girard township, Erie County	1 955	1 430	48.5	1 161	45.5	184	63.6	525	446	173	2.62	3.08
Girardville borough, Schuylkill County	767	486	37.4	318	36.8	108	31.5	281	264	146	2.27	2.90
Glade township, Warren County	961	686	37.9	597	35.8	54	46.3	275	234	97	2.39	2.84
Glasgow borough, Beaver County	27	17	29.4	12	33.3	2	-	10	7	5	2.33	2.88
Glassport borough, Allegheny County	2 187	1 356	38.2	924	34.5	333	45.6	831	734	386	2.27	2.87
Glenburn CDP, Lackawanna County	471	341	44.9	295	45.1	37	45.9	130	118	47	2.56	3.08
Glenburn township, Lackawanna County	471	341	44.9	295	45.1	37	45.9	130	118	47	2.56	3.08
Glen Campbell borough, Indiana County	109	74	41.9	52	36.5	16	50.0	35	30	17	2.51	3.03
Glendon borough, Northampton County	139	99	46.5	81	44.4	11	54.5	40	32	23	2.64	3.15
Glenfield borough, Allegheny County	90	60	50.0	47	46.8	11	63.6	30	27	13	2.62	3.30
Glen Hope borough, Clearfield County	55	45	35.6	37	37.8	5	40.0	10	8	6	2.71	3.00
Glen Lyon CDP, Luzerne County	828	494	44.9	322	40.7	126	53.2	334	287	169	2.27	2.89
Glenolden borough, Delaware County	3 058	1 872	46.3	1 349	46.0	396	46.2	1 186	1 011	351	2.43	3.17
Glen Rock borough, York County	708	506	54.2	392	49.5	78	74.4	202	168	64	2.56	3.04
Glenside CDP, Montgomery County	3 103	2 014	48.3	1 635	49.0	284	45.8	1 089	893	301	2.54	3.21
Goldsboro borough, York County	333	260	59.6	225	56.4	26	80.8	73	59	13	2.82	3.24
Gordon borough, Schuylkill County	312	211	49.8	162	48.1	39	48.7	101	95	57	2.50	3.12
Goshen township, Clearfield County	190	139	42.4	112	40.2	14	50.0	51	40	18	2.61	3.05
Graham township, Clearfield County	463	376	38.0	314	38.5	41	24.4	87	63	30	2.67	2.91
Grampian borough, Clearfield County	166	119	58.8	94	57.4	18	61.1	47	41	18	2.66	3.14
Grant township, Indiana County	279	195	43.6	164	40.2	19	47.4	84	72	42	2.49	3.01
Grantley CDP, York County	801	550	42.2	463	38.7	64	65.6	251	164	85	2.55	2.85
Granville township, Bradford County	314	247	40.9	217	39.2	20	45.0	67	58	20	2.78	3.14
Granville township, Mifflin County	1 971	1 452	39.4	1 224	36.5	139	54.0	519	433	167	2.45	2.84
Grapeville CDP, Westmoreland County	260	188	42.6	142	41.5	32	50.0	72	59	34	2.60	3.08
Gratz borough, Dauphin County	301	194	35.6	170	34.7	14	57.1	107	95	56	2.25	2.81
Gray township, Greene County	95	74	39.2	62	33.9	6	66.7	21	19	11	2.48	2.80
Great Bend borough, Susquehanna County	329	186	46.8	149	40.9	25	64.0	143	126	73	2.13	2.80
Great Bend township, Susquehanna County	757	549	45.9	442	40.3	76	73.7	208	180	70	2.50	2.93
Green township, Forest County	162	116	37.9	97	38.1	8	50.0	46	37	19	2.45	2.91
Green township, Indiana County	1 431	1 153	42.4	947	41.1	139	49.6	278	245	142	2.76	3.09
Greencastle borough, Franklin County	1 661	1 036	39.3	863	34.3	134	62.7	625	543	214	2.24	2.83
Greene township, Beaver County	947	754	53.2	625	50.9	87	66.7	193	156	65	2.84	3.19
Greene township, Clinton County	480	392	47.7	355	47.3	24	62.5	88	77	35	3.05	3.44
Greene township, Erie County	1 724	1 380	42.2	1 185	40.8	132	51.5	344	290	113	2.76	3.10
Greene township, Franklin County	5 022	3 676	40.0	3 126	37.6	351	48.4	1 346	1 143	615	2.45	2.86
Greene township, Greene County	180	142	38.0	111	36.9	18	50.0	38	33	18	2.47	2.71
Greene township, Mercer County	452	359	35.7	307	34.2	26	34.6	93	80	41	2.54	2.86
Greene township, Pike County	1 271	915	39.7	788	36.4	89	62.9	356	289	124	2.44	2.85
Greenfield township, Blair County	1 549	1 115	45.4	819	40.4	211	59.7	434	380	175	2.51	2.96
Greenfield township, Erie County	666	535	50.7	458	51.1	36	52.8	131	118	31	2.87	3.22
Greenfield township, Lackawanna County	767	589	42.3	484	44.2	60	41.7	178	158	73	2.59	3.01
Green Hills borough, Washington County	7	5	60.0	5	60.0	-	(X)	2	2	-	2.57	3.20
Green Lane borough, Montgomery County	231	165	44.8	127	42.5	21	52.4	66	55	22	2.53	2.97
Greensboro borough, Greene County	117	80	50.0	68	51.5	11	36.4	37	34	21	2.52	3.13
Greensburg city, Westmoreland County	7 144	3 923	43.9	2 807	38.8	912	59.6	3 221	2 800	1 097	2.11	2.85
Green Tree borough, Allegheny County	1 974	1 383	34.6	1 186	35.1	134	29.1	591	518	231	2.39	2.89
Greenville borough, Mercer County	2 464	1 470	46.7	1 115	43.4	265	56.6	994	864	387	2.28	2.96
Greenville township, Somerset County	239	197	48.2	172	47.7	18	44.4	42	37	18	3.00	3.35
Greenwich township, Berks County	1 245	957	46.3	823	45.1	72	52.8	288	200	58	2.72	3.06
Greenwood township, Clearfield County	161	129	38.8	105	40.0	15	40.0	32	32	11	2.63	3.01
Greenwood township, Columbia County	721	553	42.5	480	40.2	46	58.7	168	135	61	2.68	3.06
Greenwood township, Crawford County	560	427	43.1	350	42.0	50	48.0	133	105	38	2.66	3.02
Greenwood township, Juniata County	194	152	42.1	145	40.7	4	50.0	42	32	15	2.82	3.24
Greenwood township, Perry County	381	296	42.2	259	40.5	18	61.1	85	71	41	2.65	3.00
Gregg township, Centre County	785	606	44.7	530	43.6	50	46.0	179	151	56	2.70	3.11
Gregg township, Union County	335	250	46.4	214	43.5	20	55.0	85	68	29	2.60	2.99
Grier City-Park Crest CDP, Schuylkill County	381	283	36.7	227	35.7	40	42.5	98	82	42	2.50	2.93
Grindstone-Rowes Run CDP, Fayette County	484	324	36.7	229	34.5	68	47.1	160	145	89	2.36	2.92
Grove township, Cameron County	57	41	24.4	35	20.0	4	50.0	16	13	4	2.26	2.54
Grove City borough, Mercer County	2 575	1 560	42.9	1 278	41.2	228	51.3	1 015	916	467	2.25	2.94
Grugan township, Clinton County	26	17	11.8	17	11.8	-	(X)	9	9	4	2.00	2.53
Guilford CDP, Franklin County	731	596	35.9	547	34.9	38	44.7	135	117	71	2.51	2.79
Guilford township, Franklin County	4 944	3 822	39.1	3 348	36.5	329	57.8	1 122	937	422	2.53	2.88
Gulich township, Clearfield County	529	365	39.2	300	40.7	39	23.1	164	149	101	2.41	2.92
Guys Mills CDP, Crawford County	33	26	50.0	20	55.0	5	20.0	7	5	1	2.85	3.23
Haines township, Centre County	529	399	41.9	347	38.9	36	55.6	130	108	51	2.80	3.26
Halfmoon township, Centre County	769	662	60.9	610	60.7	23	60.9	107	91	31	3.07	3.33
Halfway House CDP, Montgomery County	637	504	48.8	443	48.8	41	53.7	133	100	42	2.86	3.24
Halifax borough, Dauphin County	386	241	52.3	169	45.0	49	71.4	145	128	61	2.27	2.85
Halifax township, Dauphin County	1 261	979	45.4	832	41.9	89	62.9	282	228	111	2.64	2.97
Hallam borough, York County	667	451	43.2	364	38.2	64	65.6	216	173	63	2.30	2.76
Hallstead borough, Susquehanna County	514	315	49.8	235	44.7	58	65.5	199	174	85	2.37	3.00
Hamburg borough, Berks County	1 824	1 157	40.4	925	36.5	166	55.4	667	581	309	2.26	2.82
Hamilton township, Adams County	740	591	43.5	526	43.0	42	47.6	149	116	50	2.76	3.09
Hamilton township, Franklin County	3 476	2 648	44.6	2 218	40.4	308	68.5	828	657	261	2.57	2.93
Hamilton township, McKean County	288	181	38.7	149	38.3	23	30.4	107	95	53	2.21	2.77
Hamilton township, Monroe County	2 947	2 207	44.9	1 882	43.5	215	55.8	740	575	217	2.64	3.05
Hamilton township, Tioga County	176	124	44.4	98	37.8	18	72.2	52	42	24	2.55	3.02
Hamiltonban township, Adams County	827	622	41.2	508	39.6	72	45.8	205	157	69	2.60	2.97
Hamlin township, McKean County	349	241	39.0	198	34.8	30	50.0	108	91	34	2.35	2.80
Hampden township, Cumberland County	9 577	6 916	45.9	6 001	43.9	674	61.4	2 661	2 218	775	2.48	2.95
Hampton CDP, Adams County	222	172	58.1	135	53.3	30	76.7	50	40	11	2.82	3.18
Hampton township, Allegheny County	6 253	4 899	49.2	4 304	49.0	443	51.9	1 354	1 176	455	2.76	3.18

Table 8. **Households and Families: 2000**—Con.

[For information on confidentiality protection, nonsampling error, and definitions, see text]

State County Place and County Subdivision	Total households	Family households: Total: Number	Family households: Total: Percent with own children under 18 years	Family households: Married-couple family: Number	Family households: Married-couple family: Percent with own children under 18 years	Family households: Female householder, no husband present: Number	Family households: Female householder, no husband present: Percent with own children under 18 years	Nonfamily households: Total	Nonfamily households: Householder living alone: Total	Nonfamily households: Householder living alone: 65 years and over	Average size: Households	Average size: Families
PLACE AND COUNTY SUBDIVISION—Con.												
Hampton Township CDP, Allegheny County	6 253	4 899	49.2	4 304	49.0	443	51.9	1 354	1 176	455	2.76	3.18
Hanover township, Beaver County	1 288	1 025	44.6	901	43.8	86	52.3	263	231	87	2.74	3.11
Hanover township, Lehigh County	892	499	36.9	367	33.0	101	51.5	393	304	79	2.14	2.77
Hanover township, Luzerne County	4 951	3 154	42.7	2 208	38.2	723	57.0	1 797	1 602	861	2.29	2.90
Hanover township, Northampton County	3 633	2 782	42.8	2 512	42.5	192	46.9	851	736	341	2.59	3.01
Hanover township, Washington County	1 080	815	39.6	694	38.2	85	50.6	265	238	103	2.50	2.92
Hanover borough, York County	6 605	3 819	40.4	2 948	35.5	622	55.5	2 786	2 400	1 095	2.16	2.81
Harborcreek township, Erie County	5 398	4 024	42.4	3 435	41.3	401	48.9	1 374	1 181	621	2.64	3.08
Harford township, Susquehanna County	512	375	45.6	317	42.0	44	72.7	137	111	48	2.54	2.97
Harleysville CDP, Montgomery County	3 129	2 381	54.7	2 084	53.6	221	63.8	748	610	238	2.76	3.21
Harmar township, Allegheny County	1 522	882	34.1	695	31.1	139	44.6	640	564	210	2.09	2.75
Harmonsburg CDP, Crawford County	140	108	44.4	88	43.2	13	46.2	32	28	11	2.54	2.88
Harmony township, Beaver County	1 439	992	34.4	805	33.9	133	39.8	447	406	277	2.33	2.84
Harmony borough, Butler County	409	268	36.2	222	34.2	28	46.4	141	114	41	2.29	2.82
Harmony township, Forest County	217	145	30.3	114	28.9	18	44.4	72	60	30	2.35	2.83
Harmony township, Susquehanna County	206	152	46.7	131	45.0	11	63.6	54	39	19	2.71	3.16
Harmony Township CDP, Beaver County	1 439	992	34.4	805	33.9	133	39.8	447	406	277	2.33	2.84
Harris township, Centre County	1 752	1 356	48.7	1 182	45.9	128	69.5	396	317	107	2.65	3.04
Harrisburg city, Dauphin County	20 561	10 912	53.7	4 817	41.3	5 022	65.4	9 649	8 074	2 146	2.32	3.15
Harrison township, Allegheny County	4 796	3 126	39.8	2 320	36.0	634	52.5	1 670	1 518	811	2.27	2.83
Harrison township, Bedford County	385	297	40.1	258	37.2	23	52.2	88	78	41	2.55	2.91
Harrison township, Potter County	408	301	47.2	258	45.0	24	50.0	107	97	41	2.61	3.07
Harrison City CDP, Westmoreland County	75	42	47.6	29	37.9	12	66.7	33	33	16	2.07	2.88
Harrison Township CDP, Allegheny County	4 796	3 126	39.8	2 320	36.0	634	52.5	1 670	1 518	811	2.27	2.83
Harrisville borough, Butler County	323	232	40.1	195	37.4	27	59.3	91	79	30	2.45	2.92
Hartleton borough, Union County	89	71	42.3	58	37.9	9	66.7	18	17	13	2.72	3.11
Hartley township, Union County	648	474	44.3	404	40.8	49	61.2	174	147	69	2.57	3.03
Hartstown CDP, Crawford County	95	66	48.5	42	50.0	13	30.8	29	22	6	2.59	2.97
Harveys Lake borough, Luzerne County	1 185	792	44.3	637	41.1	103	57.3	393	328	102	2.44	2.97
Hasson Heights CDP, Venango County	593	447	43.2	375	38.9	49	65.3	146	136	74	2.52	2.92
Hastings borough, Cambria County	557	382	42.4	286	38.5	75	58.7	175	166	95	2.37	2.92
Hatboro borough, Montgomery County	3 041	1 956	47.7	1 500	48.0	326	48.2	1 085	936	422	2.43	3.07
Hatfield borough, Montgomery County	1 106	650	51.8	514	48.4	97	67.0	456	387	86	2.31	3.03
Hatfield township, Montgomery County	6 302	4 452	47.8	3 776	48.1	455	48.1	1 850	1 527	480	2.63	3.17
Haverford township, Delaware County	18 061	13 027	46.1	11 004	48.2	1 562	36.7	5 034	4 205	2 241	2.65	3.17
Hawley borough, Wayne County	593	335	50.7	224	42.9	88	68.2	258	242	142	2.18	2.96
Hawthorn borough, Clarion County	213	167	47.3	133	41.4	25	80.0	46	43	29	2.76	3.12
Haycock township, Bucks County	805	618	42.9	551	41.9	44	47.7	187	130	50	2.71	3.08
Hayfield township, Crawford County	1 155	891	44.9	745	42.1	95	60.0	264	223	80	2.68	3.04
Haysville borough, Allegheny County	36	22	36.4	15	26.7	5	60.0	14	10	5	2.17	2.68
Hazle township, Luzerne County	3 775	2 535	37.7	1 931	35.2	425	48.2	1 240	1 126	630	2.32	2.86
Hazleton city, Luzerne County	10 281	5 999	41.1	4 121	37.1	1 396	51.2	4 282	3 805	1 996	2.23	2.93
Heath township, Jefferson County	77	50	24.0	41	19.5	5	60.0	27	27	12	2.08	2.60
Hebron township, Potter County	238	190	42.6	161	42.2	12	33.3	48	41	20	2.61	2.93
Heckscherville CDP, Schuylkill County	36	23	26.1	14	28.6	6	33.3	13	10	6	2.11	2.57
Hector township, Potter County	168	129	39.5	116	36.2	8	62.5	39	29	13	2.70	3.07
Hegins township, Schuylkill County	1 447	1 021	40.0	878	37.9	89	50.6	426	375	225	2.43	2.91
Heidelberg borough, Allegheny County	571	331	36.3	243	35.4	69	36.2	240	203	96	2.15	2.79
Heidelberg township, Berks County	587	465	39.8	421	40.6	28	35.7	122	103	49	2.63	2.99
Heidelberg township, Lebanon County	1 346	1 066	42.8	962	42.2	73	43.8	280	241	108	2.85	3.24
Heidelberg township, Lehigh County	1 187	944	48.5	806	46.8	90	61.1	243	181	58	2.76	3.08
Heidelberg township, York County	1 082	871	44.0	793	43.9	52	42.3	211	165	67	2.74	3.06
Heilwood CDP, Indiana County	304	222	45.0	171	48.0	36	36.1	82	79	49	2.59	3.09
Hellam township, York County	2 395	1 727	40.2	1 484	37.5	156	55.1	668	517	181	2.46	2.87
Hellertown borough, Northampton County	2 448	1 572	38.5	1 253	36.5	252	46.0	876	746	421	2.29	2.85
Hemlock township, Columbia County	712	549	42.4	486	41.4	36	41.7	163	124	52	2.63	2.97
Hempfield township, Mercer County	1 590	1 160	38.3	1 021	35.5	96	61.5	430	386	229	2.41	2.85
Hempfield township, Westmoreland County	15 997	11 601	39.2	9 887	38.4	1 242	45.7	4 396	3 890	1 864	2.43	2.89
Henderson township, Huntingdon County	395	293	40.3	254	37.8	22	54.5	102	89	31	2.46	2.85
Henderson township, Jefferson County	563	460	50.9	403	50.9	29	51.7	103	92	43	3.07	3.43
Henry Clay township, Fayette County	742	550	45.1	446	41.9	63	60.3	192	152	71	2.57	2.95
Hepburn township, Lycoming County	1 082	841	44.2	722	43.1	69	49.3	241	196	77	2.62	2.98
Hereford township, Berks County	1 188	898	43.7	755	42.9	91	45.1	290	227	83	2.67	3.05
Herminie CDP, Westmoreland County	368	232	45.3	170	46.5	44	43.2	136	123	69	2.33	2.97
Hermitage city, Mercer County	6 809	4 618	38.9	3 740	36.2	693	53.8	2 191	2 003	1 071	2.32	2.87
Herndon borough, Northumberland County	173	107	32.7	97	29.9	7	57.1	66	60	32	2.21	2.83
Herrick township, Bradford County	249	192	44.3	164	43.9	18	38.9	57	46	28	2.71	3.07
Herrick township, Susquehanna County	262	182	39.6	151	39.1	15	46.7	80	69	25	2.29	2.74
Hershey CDP, Dauphin County	5 451	3 300	40.9	2 777	38.6	385	55.3	2 151	1 835	884	2.22	2.86
Hickory township, Forest County	226	151	38.4	121	37.2	15	26.7	75	59	28	2.32	2.82
Hickory township, Lawrence County	925	690	43.0	580	40.2	81	60.5	235	211	97	2.54	3.00
Highland township, Adams County	317	244	40.2	210	38.6	17	35.3	73	59	25	2.60	2.98
Highland township, Chester County	433	324	38.0	272	36.8	36	44.4	109	91	29	2.60	3.02
Highland township, Clarion County	243	185	40.0	162	40.1	12	50.0	58	49	13	2.60	3.03
Highland township, Elk County	210	146	39.0	115	36.5	19	47.4	64	57	24	2.42	2.90
Highland Park CDP, Mifflin County	594	375	35.7	316	34.2	43	39.5	219	199	119	2.23	2.81
Highspire borough, Dauphin County	1 279	689	42.1	477	35.0	154	57.1	590	489	173	2.13	2.83
Hiller CDP, Fayette County	523	357	34.5	274	33.2	64	43.8	166	153	103	2.36	2.87
Hillsgrove township, Sullivan County	113	71	42.3	56	39.3	11	54.5	42	36	15	2.21	2.79
Hilltown township, Bucks County	4 275	3 390	47.3	2 955	47.4	301	48.5	885	699	289	2.81	3.17
Hokendauqua CDP, Lehigh County	1 407	971	39.5	811	38.0	114	45.6	436	375	194	2.42	2.95
Hollenback township, Luzerne County	439	355	45.9	301	43.9	27	66.7	84	70	31	2.80	3.10
Hollidaysburg borough, Blair County	2 224	1 349	42.9	1 017	38.4	267	56.9	875	784	372	2.21	2.88
Homeacre-Lyndora CDP, Butler County	3 077	1 868	34.5	1 497	33.2	262	42.7	1 209	1 100	599	2.14	2.77
Homer township, Potter County	142	105	62.9	96	63.5	4	75.0	37	33	12	2.75	3.30
Homer City borough, Indiana County	805	511	41.1	398	39.9	86	44.2	294	262	148	2.28	2.91

Table 8. **Households and Families: 2000**—Con.

[For information on confidentiality protection, nonsampling error, and definitions, see text]

State County Place and County Subdivision	Total households	Family households: Total: Number	Family households: Total: Percent with own children under 18 years	Family households: Married-couple family: Number	Family households: Married-couple family: Percent with own children under 18 years	Family households: Female householder, no husband present: Number	Family households: Female householder, no husband present: Percent with own children under 18 years	Nonfamily households: Total	Nonfamily households: Householder living alone: Total	Nonfamily households: Householder living alone: 65 years and over	Average size: Households	Average size: Families
PLACE AND COUNTY SUBDIVISION—Con.												
Homestead borough, Allegheny County	1 607	843	46.5	374	37.7	392	57.4	764	683	311	2.16	2.99
Hometown CDP, Schuylkill County	575	434	32.5	397	32.5	25	24.0	141	131	80	2.43	2.85
Homewood borough, Beaver County	59	38	23.7	28	25.0	6	16.7	21	17	5	2.49	3.08
Honesdale borough, Wayne County	2 166	1 251	44.7	877	39.3	280	58.6	915	809	431	2.22	2.93
Honey Brook borough, Chester County	474	338	58.0	269	56.5	53	60.4	136	109	68	2.71	3.22
Honey Brook township, Chester County	2 054	1 554	51.1	1 304	49.8	160	53.1	500	422	242	2.90	3.37
Hookstown borough, Beaver County	66	49	28.6	37	24.3	7	71.4	17	16	8	2.30	2.65
Hooversville borough, Somerset County	335	213	40.4	162	39.5	35	45.7	122	113	60	2.33	2.97
Hop Bottom borough, Susquehanna County	128	93	47.3	72	44.4	13	53.8	35	28	12	2.60	3.04
Hopewell township, Beaver County	5 446	3 926	37.6	3 213	36.2	549	45.7	1 520	1 382	731	2.41	2.88
Hopewell borough, Bedford County	90	51	52.9	43	51.2	7	57.1	39	36	22	2.47	3.39
Hopewell township, Bedford County	746	556	42.1	468	40.8	65	47.7	190	168	82	2.54	2.97
Hopewell township, Cumberland County	688	601	46.3	538	44.6	37	56.8	87	70	30	3.02	3.23
Hopewell township, Huntingdon County	240	180	37.2	144	29.9	23	60.9	60	46	26	2.45	2.77
Hopewell township, Washington County	354	304	40.8	265	38.9	22	50.0	50	41	18	2.80	3.01
Hopewell township, York County	1 766	1 464	50.3	1 305	49.5	103	56.3	302	244	93	2.85	3.15
Hopwood CDP, Fayette County	893	584	36.3	470	34.9	87	43.7	309	278	129	2.25	2.81
Horsham CDP, Montgomery County	5 798	3 910	49.6	3 161	48.7	554	54.9	1 888	1 537	363	2.54	3.12
Horsham township, Montgomery County	9 082	6 447	52.6	5 410	52.2	758	56.3	2 635	2 111	493	2.64	3.18
Horton township, Elk County	663	451	40.8	381	38.3	45	46.7	212	187	76	2.37	2.92
Houserville CDP, Centre County	691	496	52.6	431	51.3	52	57.7	195	173	42	2.62	3.14
Houston borough, Washington County	614	340	41.2	236	40.7	77	42.9	274	243	119	2.13	2.91
Houtzdale borough, Clearfield County	380	276	47.5	194	45.4	58	51.7	104	98	45	2.47	2.89
Hovey township, Armstrong County	38	25	40.0	24	41.7	1	-	13	10	2	2.45	3.00
Howard borough, Centre County	282	210	38.6	177	38.4	21	52.4	72	59	32	2.48	2.87
Howard township, Centre County	344	276	40.2	235	40.9	23	39.1	68	54	24	2.69	3.01
Howe township, Forest County	68	37	35.1	29	31.0	4	25.0	31	22	10	2.07	2.65
Howe township, Perry County	201	145	37.2	130	36.2	11	54.5	56	42	23	2.45	2.79
Hubley township, Schuylkill County	345	260	39.2	230	38.3	20	40.0	85	73	41	2.58	2.98
Hughestown borough, Luzerne County	615	444	34.9	354	36.2	64	29.7	171	151	85	2.50	2.98
Hughesville borough, Lycoming County	967	608	46.1	473	40.4	102	66.7	359	313	150	2.30	2.90
Hulmeville borough, Bucks County	339	234	44.0	194	44.3	32	43.8	105	78	21	2.63	3.17
Hummelstown borough, Dauphin County	1 879	1 200	45.8	922	42.6	198	58.1	679	591	231	2.32	2.91
Hummels Wharf CDP, Snyder County	314	185	41.6	153	37.3	20	60.0	129	116	51	2.04	2.63
Hunker borough, Westmoreland County	136	103	33.0	92	37.0	9	-	33	29	16	2.42	2.83
Hunlock township, Luzerne County	952	753	43.4	638	44.2	77	41.6	199	170	82	2.70	3.05
Huntingdon borough, Huntingdon County	2 626	1 491	44.1	1 139	38.0	264	65.2	1 135	975	455	2.17	2.85
Huntington township, Adams County	831	632	44.8	545	42.8	56	60.7	199	146	60	2.69	3.06
Huntington township, Luzerne County	780	601	42.1	510	40.4	62	48.4	179	144	65	2.61	2.96
Huston township, Blair County	452	341	48.7	299	47.8	26	46.2	111	96	38	2.79	3.27
Huston township, Centre County	500	370	44.3	308	40.6	45	62.2	130	106	38	2.62	3.02
Huston township, Clearfield County	607	417	45.1	336	42.6	50	56.0	190	159	71	2.42	2.93
Hyde CDP, Clearfield County	636	445	38.9	332	32.2	85	60.0	191	167	76	2.34	2.80
Hyde Park borough, Westmoreland County	212	149	38.3	122	34.4	17	41.2	63	55	21	2.39	2.87
Hydetown borough, Crawford County	251	158	39.2	135	37.0	11	63.6	93	76	37	2.41	3.04
Hyndman borough, Bedford County	413	296	41.9	253	38.7	33	63.6	117	108	73	2.43	2.94
Imperial-Enlow CDP, Allegheny County	1 418	980	50.4	723	48.4	190	53.2	438	379	152	2.48	3.02
Independence township, Beaver County	1 007	785	49.7	645	47.6	95	63.2	222	180	51	2.78	3.17
Independence township, Washington County	646	494	37.9	399	36.6	58	43.1	152	130	69	2.59	3.00
Indiana township, Allegheny County	2 347	1 829	48.8	1 548	48.4	199	55.8	518	438	204	2.74	3.14
Indiana borough, Indiana County	4 804	1 669	40.5	1 274	38.2	291	55.3	3 135	1 636	497	2.29	2.81
Indian Lake borough, Somerset County	206	146	23.3	136	22.8	4	50.0	60	46	20	2.18	2.53
Industry borough, Beaver County	772	581	38.4	463	34.8	73	52.1	191	170	85	2.47	2.85
Ingram borough, Allegheny County	1 565	972	46.3	717	45.2	195	48.2	593	518	192	2.33	3.01
Iola CDP, Columbia County	59	35	42.9	28	46.4	4	25.0	24	21	6	2.19	2.80
Irvona borough, Clearfield County	241	183	50.8	148	52.0	23	47.8	58	50	30	2.82	3.27
Irwin township, Venango County	494	380	43.4	318	39.6	41	65.9	114	100	37	2.63	3.02
Irwin borough, Westmoreland County	2 084	1 132	46.3	809	40.7	251	63.3	952	824	315	2.09	2.83
Ivyland borough, Bucks County	194	152	40.8	122	36.1	26	61.5	42	37	15	2.52	2.83
Jackson township, Butler County	1 358	1 029	39.8	882	37.6	117	56.4	329	276	87	2.60	3.01
Jackson township, Cambria County	1 940	1 468	39.7	1 256	37.8	158	50.6	472	409	215	2.52	2.92
Jackson township, Columbia County	243	181	33.7	159	33.3	9	22.2	62	52	25	2.46	2.87
Jackson township, Dauphin County	652	537	38.0	471	37.6	44	36.4	115	93	37	2.64	2.92
Jackson township, Greene County	192	146	45.2	119	46.2	16	43.8	46	39	16	2.69	3.09
Jackson township, Huntingdon County	346	270	37.0	234	36.3	20	35.0	76	66	26	2.55	2.90
Jackson township, Lebanon County	2 397	1 824	37.8	1 621	37.1	136	41.2	573	502	300	2.60	3.03
Jackson township, Luzerne County	952	767	42.5	669	43.3	66	37.9	185	157	80	2.71	3.04
Jackson township, Lycoming County	148	121	45.5	105	42.9	11	45.5	27	22	6	2.80	3.11
Jackson township, Mercer County	452	359	38.2	316	35.8	31	58.1	93	75	34	2.67	3.01
Jackson township, Monroe County	2 128	1 635	48.8	1 442	47.9	126	56.3	493	375	131	2.78	3.17
Jackson township, Northumberland County	348	261	43.7	235	43.4	16	43.8	87	79	47	2.58	3.06
Jackson township, Perry County	182	143	41.3	123	39.8	11	45.5	39	38	20	2.88	3.34
Jackson township, Snyder County	459	379	38.8	331	37.8	34	47.1	80	66	25	2.78	3.04
Jackson township, Susquehanna County	328	244	35.7	213	33.8	15	33.3	84	69	31	2.40	2.77
Jackson township, Tioga County	777	600	42.5	520	40.2	47	59.6	177	150	68	2.58	2.95
Jackson township, Venango County	422	337	46.3	279	40.5	37	73.0	85	69	29	2.77	3.07
Jackson township, York County	2 281	1 795	45.1	1 531	42.3	184	63.0	486	381	131	2.67	2.98
Jackson Center borough, Mercer County	81	62	51.6	44	47.7	9	77.8	19	15	6	2.70	3.05
Jacksonville CDP, Indiana County	300	187	39.0	144	38.2	26	38.5	113	103	58	2.24	2.89
Jacobus borough, York County	481	379	39.3	327	38.5	38	42.1	102	93	46	2.49	2.84
Jamestown borough, Mercer County	269	172	41.9	137	38.0	26	53.8	97	80	42	2.36	2.97
Jamison City CDP, Columbia County	46	28	39.3	23	34.8	3	100.0	18	14	10	2.22	2.79
Jay township, Elk County	873	593	41.3	494	39.5	62	50.0	280	240	130	2.40	2.94
Jeannette city, Westmoreland County	4 630	2 948	42.0	2 097	38.2	688	52.3	1 682	1 500	736	2.29	2.89
Jeddo borough, Luzerne County	61	33	66.7	24	70.8	2	50.0	28	22	8	2.36	3.15
Jefferson township, Berks County	580	445	43.1	393	41.5	29	51.7	135	104	47	2.77	3.16

Table 8. **Households and Families: 2000**—Con.

[For information on confidentiality protection, nonsampling error, and definitions, see text]

State County Place and County Subdivision	Total households	Family households: Total: Number	Family households: Total: Percent with own children under 18 years	Family households: Married-couple family: Number	Family households: Married-couple family: Percent with own children under 18 years	Family households: Female householder, no husband present: Number	Family households: Female householder, no husband present: Percent with own children under 18 years	Nonfamily households: Total	Nonfamily households: Householder living alone: Total	Nonfamily households: Householder living alone: 65 years and over	Average size: Households	Average size: Families
PLACE AND COUNTY SUBDIVISION—Con.												
Jefferson township, Butler County	1 916	1 443	46.3	1 222	45.3	160	53.8	473	419	224	2.64	3.09
Jefferson township, Dauphin County	133	91	39.6	73	37.0	9	77.8	42	36	11	2.46	2.98
Jefferson township, Fayette County	865	657	40.5	534	38.6	85	48.2	208	185	107	2.59	2.99
Jefferson borough, Greene County	139	97	43.3	73	42.5	16	43.8	42	36	20	2.42	2.91
Jefferson township, Greene County	1 016	751	37.0	625	35.8	97	40.2	265	231	134	2.47	2.89
Jefferson township, Lackawanna County	1 321	1 035	44.3	902	43.2	93	47.3	286	243	96	2.70	3.08
Jefferson township, Mercer County	958	699	42.5	579	39.7	79	55.7	259	226	79	2.52	2.96
Jefferson township, Somerset County	532	395	44.1	345	43.2	28	39.3	137	119	43	2.55	2.97
Jefferson township, Washington County	469	354	39.0	314	39.8	27	29.6	115	101	55	2.60	3.05
Jefferson borough, York County	253	191	40.8	163	38.7	23	52.2	62	57	26	2.49	2.92
Jefferson Hills borough, Allegheny County	3 781	2 688	44.6	2 270	44.9	315	42.5	1 093	933	390	2.51	3.04
Jenkins township, Luzerne County	1 715	1 166	40.7	890	40.4	173	41.0	549	491	272	2.48	3.06
Jenkintown borough, Montgomery County	2 035	1 088	45.4	859	46.8	174	41.4	947	826	392	2.19	3.08
Jenks township, Forest County	510	336	35.1	282	32.6	41	53.7	174	157	73	2.28	2.84
Jenner township, Somerset County	1 598	1 192	38.6	952	36.3	159	45.9	406	356	182	2.54	2.96
Jennerstown borough, Somerset County	302	212	36.8	178	36.0	20	40.0	90	82	42	2.30	2.77
Jermyn borough, Lackawanna County	942	609	41.7	458	40.0	108	50.9	333	297	132	2.38	3.00
Jerome CDP, Somerset County	425	308	41.2	246	38.6	56	51.8	117	106	71	2.46	2.96
Jersey Shore borough, Lycoming County	1 771	1 190	51.4	877	45.4	230	67.4	581	497	226	2.45	2.98
Jerseytown CDP, Columbia County	50	42	33.3	41	31.7	1	100.0	8	5	2	2.88	2.83
Jessup borough, Lackawanna County	1 976	1 314	41.4	1 007	42.0	222	42.3	662	601	345	2.38	2.99
Jessup township, Susquehanna County	210	158	46.8	132	45.5	13	69.2	52	39	18	2.69	3.10
Jim Thorpe borough, Carbon County	1 967	1 336	41.5	995	38.3	241	52.3	631	534	264	2.42	2.93
Johnsonburg borough, Elk County	1 292	811	45.0	587	40.7	153	63.4	481	430	213	2.32	2.97
Johnstown city, Cambria County	11 134	6 049	41.3	3 795	34.2	1 748	54.9	5 085	4 621	2 150	2.11	2.87
Jones township, Elk County	687	480	41.9	416	41.3	36	41.7	207	182	82	2.50	3.07
Jonestown CDP, Columbia County	15	10	30.0	8	37.5	2	-	5	4	2	2.27	2.80
Jonestown borough, Lebanon County	402	273	50.2	211	44.5	49	71.4	129	114	29	2.53	3.12
Jordan township, Clearfield County	198	152	46.1	126	46.0	17	35.3	46	40	21	2.74	3.16
Jordan township, Lycoming County	346	253	41.5	207	40.1	24	45.8	93	81	46	2.54	2.99
Jordan township, Northumberland County	296	239	34.7	223	33.6	9	44.4	57	46	18	2.57	2.86
Julian CDP, Centre County	57	41	41.5	36	38.9	3	66.7	16	13	4	2.67	3.15
Juniata township, Bedford County	395	310	35.5	266	33.5	25	48.0	85	73	36	2.56	2.87
Juniata township, Blair County	428	325	47.1	275	45.8	32	53.1	103	91	31	2.61	3.02
Juniata township, Huntingdon County	224	164	41.5	150	38.7	8	62.5	60	52	22	2.46	2.87
Juniata township, Perry County	495	412	37.9	365	37.5	27	37.0	83	66	28	2.75	3.01
Juniata Terrace borough, Mifflin County	223	149	42.3	111	41.4	28	42.9	74	68	38	2.25	2.77
Kane borough, McKean County	1 766	1 091	46.0	828	41.9	201	55.7	675	608	325	2.26	2.91
Karns City borough, Butler County	89	68	44.1	56	42.9	7	28.6	21	15	11	2.74	3.10
Karthaus township, Clearfield County	239	157	38.9	123	37.4	20	30.0	82	74	38	2.38	2.95
Keating township, McKean County	1 110	854	43.8	723	41.4	80	53.8	256	214	105	2.61	2.97
Keating township, Potter County	128	92	33.7	82	34.1	7	28.6	36	30	7	2.40	2.76
Kelly township, Union County	1 313	779	39.0	676	35.1	78	64.1	534	490	306	2.20	2.92
Kenhorst borough, Berks County	1 215	790	34.2	655	31.1	102	46.1	425	365	170	2.20	2.72
Kenilworth CDP, Chester County	680	462	37.4	372	36.0	63	44.4	218	181	46	2.32	2.79
Kennedy township, Allegheny County	2 917	2 190	36.8	1 827	38.0	265	30.6	727	668	379	2.49	2.93
Kennedy Township CDP, Allegheny County	2 917	2 190	36.8	1 827	38.0	265	30.6	727	668	379	2.49	2.93
Kennett township, Chester County	2 457	1 801	43.6	1 615	42.9	132	50.8	656	578	372	2.56	3.03
Kennett Square borough, Chester County	1 868	1 242	45.5	900	46.8	220	44.5	626	526	223	2.77	3.39
Kidder township, Carbon County	498	347	30.8	286	27.3	37	51.4	151	126	43	2.28	2.69
Kilbuck township, Allegheny County	310	217	38.2	196	37.2	13	38.5	93	79	37	2.33	2.81
Kimmel township, Bedford County	624	468	39.3	404	39.1	41	29.3	156	132	59	2.58	2.99
King township, Bedford County	472	359	46.0	302	46.4	38	39.5	113	97	51	2.68	3.08
King of Prussia CDP, Montgomery County	8 245	4 775	36.4	4 059	36.2	517	36.8	3 470	2 729	666	2.22	2.89
Kingsley township, Forest County	119	80	32.5	73	31.5	5	60.0	39	35	17	2.19	2.70
Kingston borough, Luzerne County	6 065	3 371	41.6	2 468	40.4	683	44.7	2 694	2 433	1 245	2.16	2.94
Kingston township, Luzerne County	2 745	2 083	46.1	1 777	46.2	236	43.6	662	565	244	2.60	3.02
Kiskiminetas township, Armstrong County	1 931	1 457	40.8	1 235	39.4	151	49.7	474	403	195	2.55	2.95
Kistler borough, Mifflin County	138	91	60.4	59	45.8	19	84.2	47	42	23	2.39	2.95
Kittanning borough, Armstrong County	2 032	1 118	47.6	745	42.4	302	58.6	914	822	394	2.19	2.96
Kittanning township, Armstrong County	871	663	43.7	562	42.7	70	47.1	208	171	80	2.65	3.06
Kline township, Schuylkill County	691	467	36.8	371	37.7	64	34.4	224	209	122	2.30	2.86
Klingerstown CDP, Schuylkill County	40	26	53.8	20	50.0	4	50.0	14	11	10	2.55	2.92
Knox borough, Clarion County	528	338	41.7	267	33.3	56	71.4	190	170	73	2.23	2.79
Knox township, Clarion County	391	292	41.1	259	41.7	20	40.0	99	89	41	2.67	3.18
Knox township, Clearfield County	295	215	38.6	187	35.3	20	65.0	80	72	33	2.39	2.80
Knox township, Jefferson County	415	301	40.2	265	37.0	20	65.0	114	94	52	2.54	2.99
Knoxville borough, Tioga County	242	167	41.9	127	36.2	26	50.0	75	63	30	2.55	3.00
Koppel borough, Beaver County	373	247	30.8	179	30.7	52	32.7	126	113	67	2.29	2.83
Kratzerville CDP, Snyder County	160	122	33.6	106	30.2	12	50.0	38	33	13	2.44	2.79
Kreamer CDP, Snyder County	300	227	48.0	195	43.6	22	72.7	73	60	26	2.58	2.95
Kulpmont borough, Northumberland County	1 338	837	36.2	662	33.4	127	47.2	501	461	268	2.22	2.85
Kulpsville CDP, Montgomery County	3 191	2 219	51.1	1 857	49.2	294	61.9	972	842	412	2.49	3.04
Kutztown borough, Berks County	1 874	886	39.5	704	38.4	133	45.9	988	500	247	2.49	2.80
Laceyville borough, Wyoming County	162	108	52.8	79	43.0	22	72.7	54	38	18	2.44	2.93
Lack township, Juniata County	292	220	36.4	180	31.1	13	69.2	72	61	33	2.57	2.95
Lackawannock township, Mercer County	909	705	45.1	590	43.6	79	50.6	204	171	73	2.81	3.23
Lackawaxen township, Pike County	1 694	1 198	38.6	1 008	35.3	126	61.9	496	426	188	2.45	2.92
Lafayette township, McKean County	424	277	40.4	241	37.3	21	66.7	147	125	49	2.29	2.83
Laflin borough, Luzerne County	612	452	36.1	385	37.1	55	27.3	160	151	74	2.44	2.90
Lake township, Luzerne County	800	589	44.0	483	43.3	71	46.5	211	169	84	2.59	3.01
Lake township, Mercer County	232	188	45.7	169	46.2	12	33.3	44	38	20	3.04	3.40
Lake township, Wayne County	1 632	1 239	40.8	1 024	37.8	144	54.9	393	320	136	2.59	2.96
Lake City borough, Erie County	1 025	788	53.0	584	47.9	161	68.9	237	194	78	2.73	3.12
Lake Heritage CDP, Adams County	445	357	42.3	311	37.9	34	79.4	88	73	30	2.55	2.84
Lake Meade CDP, Adams County	653	543	47.3	485	45.4	34	61.8	110	86	34	2.81	3.06

Table 8. **Households and Families: 2000**—Con.

[For information on confidentiality protection, nonsampling error, and definitions, see text]

State County Place and County Subdivision	Total households	Family households: Total: Number	Family households: Total: Percent with own children under 18 years	Family households: Married-couple family: Number	Family households: Married-couple family: Percent with own children under 18 years	Family households: Female householder, no husband present: Number	Family households: Female householder, no husband present: Percent with own children under 18 years	Nonfamily households: Total	Nonfamily households: Householder living alone: Total	Nonfamily households: Householder living alone: 65 years and over	Average size: Households	Average size: Families
PLACE AND COUNTY SUBDIVISION—Con.												
Lake Wynonah CDP, Schuylkill County	718	595	45.7	545	44.6	32	53.1	123	89	20	2.73	2.99
Lamar township, Clinton County	901	719	40.6	635	38.9	54	51.9	182	151	87	2.72	3.05
Lancaster township, Butler County	906	756	43.7	661	41.9	55	56.4	150	125	29	2.77	3.04
Lancaster city, Lancaster County	20 933	12 156	54.4	6 991	46.2	3 980	68.0	8 777	6 935	2 075	2.52	3.23
Lancaster township, Lancaster County	5 892	3 697	40.7	2 937	34.9	569	65.9	2 195	1 693	648	2.29	2.82
Landingville borough, Schuylkill County	68	46	52.2	37	48.6	8	62.5	22	17	9	2.57	3.04
Landisburg borough, Perry County	78	60	45.0	48	41.7	7	57.1	18	15	10	2.50	2.90
Lanesboro borough, Susquehanna County	248	149	49.7	112	43.8	22	63.6	99	84	62	2.37	3.04
Langhorne borough, Bucks County	552	339	42.2	262	42.4	54	44.4	213	175	48	2.40	3.07
Langhorne Manor borough, Bucks County	330	258	40.7	215	44.2	35	28.6	72	49	17	2.81	3.14
Lansdale borough, Montgomery County	6 620	4 052	45.6	3 096	44.4	701	51.4	2 568	2 151	725	2.36	3.04
Lansdowne borough, Delaware County	4 724	2 748	46.4	2 017	46.7	567	47.1	1 976	1 647	603	2.33	3.08
Lansford borough, Carbon County	1 878	1 099	42.0	721	36.8	280	51.8	779	708	439	2.23	2.92
La Plume township, Lackawanna County	243	164	44.5	119	47.9	32	31.3	79	63	23	2.48	2.97
Laporte borough, Sullivan County	95	60	43.3	50	38.0	7	57.1	35	31	23	2.18	2.75
Laporte township, Sullivan County	152	115	33.9	101	32.7	8	50.0	37	31	15	2.45	2.84
Larimer township, Somerset County	213	173	43.9	151	43.0	12	58.3	40	36	20	2.77	3.11
Larksville borough, Luzerne County	1 808	1 323	43.8	1 017	43.8	227	46.7	485	409	211	2.59	3.05
Lathrop township, Susquehanna County	333	244	39.8	204	34.8	22	59.1	89	75	27	2.51	2.91
Latimore township, Adams County	914	732	43.7	653	43.8	49	40.8	182	145	62	2.76	3.09
Latrobe city, Westmoreland County	3 966	2 457	40.4	1 907	38.9	435	46.7	1 509	1 354	710	2.22	2.86
Laureldale borough, Berks County	1 636	1 074	36.5	872	32.2	133	54.1	562	478	265	2.30	2.80
Laurel Mountain borough, Westmoreland County	78	56	37.5	48	37.5	5	40.0	22	19	9	2.37	2.80
Laurel Run borough, Luzerne County	277	189	46.0	150	46.7	22	59.1	88	76	25	2.43	3.01
Lausanne township, Carbon County	88	61	44.3	54	40.7	4	50.0	27	24	6	2.48	2.97
Lavelle-Locustdale CDP, Schuylkill County	275	195	35.9	168	36.3	18	22.2	80	72	38	2.36	2.84
Lawnton CDP, Dauphin County	1 581	1 054	49.5	769	44.1	223	71.3	527	453	159	2.38	2.92
Lawrence township, Clearfield County	3 070	2 191	39.3	1 713	34.9	363	56.2	879	775	404	2.39	2.84
Lawrence township, Tioga County	659	506	43.3	416	38.0	61	65.6	153	116	55	2.61	2.92
Lawrence Park township, Erie County	1 547	1 124	46.5	848	43.2	218	58.3	423	361	184	2.54	3.00
Lawrence Park CDP, Erie County	1 547	1 124	46.5	848	43.2	218	58.3	423	361	184	2.54	3.00
Lawrenceville borough, Tioga County	262	175	46.3	123	40.7	35	60.0	87	73	36	2.34	2.81
Lawson Heights CDP, Westmoreland County	1 018	701	30.5	592	31.4	80	21.3	317	297	175	2.24	2.73
Leacock township, Lancaster County	1 426	1 159	51.0	1 052	52.3	75	32.0	267	238	128	3.42	3.91
Leacock-Leola-Bareville CDP, Lancaster County	2 429	1 808	48.2	1 534	46.3	194	62.4	621	497	180	2.72	3.17
Lebanon city, Lebanon County	10 266	6 061	48.2	3 975	41.1	1 536	64.5	4 205	3 639	1 569	2.32	3.00
Lebanon township, Wayne County	253	184	40.2	160	38.8	11	63.6	69	55	23	2.55	2.98
Lebanon South CDP, Lebanon County	947	661	33.9	566	31.8	70	44.3	286	243	145	2.26	2.70
LeBoeuf township, Erie County	567	461	52.5	389	50.4	40	57.5	106	80	30	2.96	3.25
Leechburg borough, Armstrong County	1 109	645	40.3	479	38.6	119	45.4	464	434	256	2.14	2.85
Leesport borough, Berks County	695	500	50.8	391	46.5	73	67.1	195	156	61	2.60	3.01
Leet township, Allegheny County	569	453	45.3	385	44.4	46	54.3	116	101	46	2.70	3.08
Leetsdale borough, Allegheny County	576	341	39.9	240	34.2	81	54.3	235	219	123	2.14	2.80
Lehigh township, Carbon County	193	157	38.9	129	34.9	17	52.9	36	32	15	2.66	2.92
Lehigh township, Northampton County	3 680	2 834	41.2	2 464	40.1	254	46.9	846	662	303	2.62	2.98
Lehigh township, Wayne County	635	449	50.3	373	46.4	45	68.9	186	147	70	2.58	3.05
Lehighton borough, Carbon County	2 362	1 508	43.4	1 081	36.9	325	59.1	854	746	406	2.31	2.87
Lehman township, Luzerne County	1 226	924	40.8	774	40.8	104	42.3	302	249	113	2.59	2.99
Lehman township, Pike County	2 603	2 057	51.9	1 710	49.4	232	65.9	546	418	109	2.88	3.23
Leidy township, Clinton County	117	70	27.1	62	25.8	7	42.9	47	42	23	1.96	2.53
Leith-Hatfield CDP, Fayette County	1 098	803	38.9	681	38.8	88	36.4	295	267	177	2.46	2.92
Lemon township, Wyoming County	475	342	47.7	283	45.6	43	60.5	133	114	52	2.49	2.94
Lemont CDP, Centre County	857	573	46.4	495	44.2	58	67.2	284	214	52	2.47	2.99
Lemoyne borough, Cumberland County	1 926	1 000	44.7	765	41.0	181	58.6	926	784	214	2.07	2.84
Lenape Heights CDP, Armstrong County	520	368	34.5	319	34.8	37	32.4	152	135	91	2.33	2.79
Lenhartsville borough, Berks County	78	48	37.5	42	33.3	6	66.7	30	22	11	2.22	2.73
Lenox township, Susquehanna County	707	511	41.9	421	38.7	61	50.8	196	160	65	2.59	3.03
Le Raysville borough, Bradford County	111	86	53.5	65	50.8	15	60.0	25	21	14	2.86	3.31
Leroy township, Bradford County	235	186	43.5	167	41.9	14	50.0	49	43	21	2.67	3.02
Letterkenny township, Franklin County	783	618	42.2	531	39.2	46	52.2	165	132	53	2.65	2.96
Levittown CDP, Bucks County	18 603	14 506	45.9	11 292	46.4	2 287	42.8	4 097	3 318	1 583	2.89	3.28
Lewis township, Lycoming County	451	305	44.3	239	40.6	50	50.0	146	113	34	2.53	3.00
Lewis township, Northumberland County	636	551	42.1	503	42.5	23	17.4	85	74	38	2.89	3.11
Lewis township, Union County	477	358	52.2	310	49.0	26	76.9	119	89	41	2.95	3.39
Lewisberry borough, York County	146	103	62.1	78	60.3	14	71.4	43	38	15	2.64	3.16
Lewisburg borough, Union County	1 778	788	39.6	600	29.8	152	71.7	990	762	295	1.97	2.64
Lewis Run borough, McKean County	259	179	37.4	148	35.8	18	50.0	80	73	37	2.23	2.70
Lewistown borough, Mifflin County	4 023	2 280	48.2	1 580	41.9	518	63.7	1 743	1 533	748	2.18	2.87
Liberty township, Adams County	407	326	42.6	278	40.6	26	46.2	81	66	28	2.61	2.89
Liberty borough, Allegheny County	1 125	768	39.6	599	38.6	136	44.1	357	321	181	2.35	2.89
Liberty township, Bedford County	597	446	41.0	364	36.8	66	65.2	151	128	69	2.45	2.85
Liberty township, Centre County	719	532	44.2	438	40.9	45	55.6	187	158	74	2.53	2.92
Liberty township, McKean County	704	496	44.6	390	41.3	64	56.3	208	170	75	2.45	2.88
Liberty township, Mercer County	492	380	43.7	340	42.1	26	50.0	112	91	38	2.58	2.95
Liberty township, Montour County	556	430	44.4	379	42.7	37	54.1	126	104	44	2.65	3.02
Liberty township, Susquehanna County	474	360	41.7	315	41.3	21	38.1	114	95	39	2.67	3.08
Liberty borough, Tioga County	88	61	60.7	50	54.0	9	100.0	27	24	8	2.61	3.13
Liberty township, Tioga County	345	257	40.5	232	37.9	13	69.2	88	71	41	2.52	2.95
Licking township, Clarion County	183	136	39.7	109	34.9	17	70.6	47	40	17	2.62	2.98
Licking Creek township, Fulton County	589	440	43.9	366	39.6	39	59.0	149	128	55	2.60	2.99
Lightstreet CDP, Columbia County	405	256	35.9	212	32.5	35	54.3	149	136	85	2.18	2.76
Ligonier borough, Westmoreland County	827	460	37.2	354	32.5	81	51.9	367	340	182	2.03	2.73
Ligonier township, Westmoreland County	2 914	2 089	35.4	1 806	34.1	195	42.1	825	729	364	2.36	2.82
Lilly borough, Cambria County	407	269	35.3	200	37.0	52	32.7	138	130	72	2.32	2.91
Lima CDP, Delaware County	978	401	26.7	336	24.7	51	37.3	577	562	512	1.69	2.63
Limerick township, Montgomery County	5 143	3 745	51.2	3 222	51.4	347	52.2	1 398	1 091	253	2.63	3.09

Table 8. **Households and Families: 2000**—Con.

[For information on confidentiality protection, nonsampling error, and definitions, see text]

State County Place and County Subdivision	Total households	Family households: Total: Number	Family households: Total: Percent with own children under 18 years	Family households: Married-couple family: Number	Family households: Married-couple family: Percent with own children under 18 years	Family households: Female householder, no husband present: Number	Family households: Female householder, no husband present: Percent with own children under 18 years	Nonfamily households: Total	Nonfamily households: Householder living alone: Total	Nonfamily households: Householder living alone: 65 years and over	Average size: Households	Average size: Families
PLACE AND COUNTY SUBDIVISION—Con.												
Lime Ridge CDP, Columbia County	404	274	41.2	214	39.3	45	42.2	130	108	40	2.35	2.82
Limestone township, Clarion County	669	519	47.0	462	45.9	33	57.6	150	121	51	2.65	3.02
Limestone township, Lycoming County	689	580	52.4	520	51.2	34	47.1	109	91	38	3.10	3.41
Limestone township, Montour County	335	277	44.8	248	44.8	16	43.8	58	49	26	3.00	3.34
Limestone township, Union County	526	445	46.1	409	45.2	20	55.0	81	70	35	2.99	3.27
Limestone township, Warren County	190	119	39.5	95	33.7	19	63.2	71	61	28	2.20	2.81
Lincoln borough, Allegheny County	484	359	33.4	302	31.8	43	39.5	125	107	45	2.52	2.94
Lincoln township, Bedford County	142	112	41.1	102	41.2	6	50.0	30	26	10	2.68	3.04
Lincoln township, Huntingdon County	142	102	32.4	91	30.8	7	42.9	40	37	19	2.25	2.67
Lincoln township, Somerset County	642	489	44.4	412	42.7	48	43.8	153	130	74	2.60	2.99
Lincolnville CDP, Crawford County	38	32	43.8	26	38.5	4	50.0	6	4	3	2.95	3.13
Linesville borough, Crawford County	470	307	45.0	216	38.0	57	59.6	163	134	88	2.45	2.99
Linglestown CDP, Dauphin County	2 508	1 908	42.9	1 596	41.2	233	52.4	600	511	186	2.55	2.95
Linntown CDP, Union County	671	466	38.0	405	35.3	51	52.9	205	187	83	2.29	2.79
Linwood CDP, Delaware County	1 204	860	51.0	576	50.2	212	52.4	344	285	98	2.80	3.32
Lionville-Marchwood CDP, Chester County	2 574	1 720	48.7	1 438	46.7	227	62.6	854	671	114	2.45	3.02
Litchfield township, Bradford County	501	402	41.5	350	38.9	24	50.0	99	83	26	2.61	2.90
Lititz borough, Lancaster County	3 732	2 406	45.2	1 975	41.5	318	61.0	1 326	1 157	590	2.32	2.91
Little Beaver township, Lawrence County	451	362	47.8	309	48.2	37	45.9	89	73	28	2.90	3.28
Little Britain township, Lancaster County	1 115	931	53.3	819	51.9	61	63.9	184	148	55	3.15	3.47
Little Mahanoy township, Northumberland County	151	109	48.6	96	47.9	10	70.0	42	38	23	2.88	3.52
Little Meadows borough, Susquehanna County	125	84	31.0	75	32.0	6	16.7	41	33	11	2.32	2.85
Littlestown borough, Adams County	1 586	1 113	51.1	846	45.7	201	70.1	473	393	167	2.49	2.95
Liverpool borough, Perry County	406	235	37.9	192	33.3	30	53.3	171	153	59	2.09	2.74
Liverpool township, Perry County	356	282	42.9	251	40.2	13	53.8	74	65	29	2.71	3.06
Lock Haven city, Clinton County	3 306	1 658	48.5	1 057	37.7	474	69.2	1 648	1 244	565	2.21	2.86
Locust township, Columbia County	572	428	37.9	371	38.3	30	33.3	144	132	71	2.46	2.89
Locustdale CDP, Columbia County	28	19	42.1	17	47.1	1	-	9	7	3	2.50	3.05
Logan township, Blair County	4 728	3 340	38.5	2 732	36.5	436	45.9	1 388	1 149	523	2.48	2.91
Logan township, Clinton County	265	216	44.0	184	40.8	20	50.0	49	40	24	2.92	3.20
Logan township, Huntingdon County	273	202	44.6	176	43.2	22	54.5	71	64	33	2.58	3.06
Loganton borough, Clinton County	170	123	40.7	106	37.7	13	69.2	47	40	24	2.56	2.98
Loganville borough, York County	361	258	46.9	222	45.5	23	56.5	103	86	40	2.52	2.96
London Britain township, Chester County	957	830	50.4	775	49.7	34	55.9	127	101	28	2.92	3.15
Londonderry township, Bedford County	685	522	41.6	450	39.6	43	46.5	163	147	90	2.55	2.96
Londonderry township, Chester County	525	410	48.0	345	47.5	45	51.1	115	95	32	2.91	3.33
Londonderry township, Dauphin County	2 004	1 518	44.4	1 267	41.4	159	56.0	486	412	157	2.60	2.99
London Grove township, Chester County	1 633	1 366	55.6	1 196	55.3	99	57.6	267	212	70	3.12	3.39
Long Branch borough, Washington County	204	160	33.1	141	34.8	13	23.1	44	40	13	2.64	3.03
Longswamp township, Berks County	2 029	1 529	45.1	1 268	42.0	159	59.7	500	389	167	2.61	2.98
Lorain borough, Cambria County	336	217	38.7	150	36.0	48	43.8	119	103	52	2.22	2.77
Lorane CDP, Berks County	1 160	864	42.6	746	41.8	81	49.4	296	248	132	2.58	3.01
Loretto borough, Cambria County	133	83	34.9	68	38.2	8	37.5	50	37	16	2.52	3.20
Lower Allen CDP, Cumberland County	3 031	1 851	39.7	1 516	35.6	283	60.4	1 180	1 045	553	2.13	2.73
Lower Allen township, Cumberland County	6 314	3 804	38.5	3 172	35.3	491	55.0	2 510	2 166	1 038	2.14	2.76
Lower Alsace township, Berks County	1 881	1 250	40.8	1 046	38.7	140	50.0	631	522	266	2.38	2.92
Lower Augusta township, Northumberland County	401	323	36.8	286	33.6	16	50.0	78	63	23	2.68	2.99
Lower Burrell city, Westmoreland County	5 133	3 654	38.8	3 009	36.8	481	47.8	1 479	1 323	799	2.41	2.90
Lower Chanceford township, York County	1 028	794	49.7	677	49.3	67	47.8	234	198	70	2.82	3.24
Lower Chichester township, Delaware County	1 278	916	50.7	610	49.7	229	52.8	362	299	101	2.80	3.32
Lower Frankford township, Cumberland County	683	549	45.7	450	40.4	64	70.3	134	102	33	2.67	2.93
Lower Frederick township, Montgomery County	1 730	1 317	54.1	1 138	52.6	130	60.8	413	322	65	2.77	3.19
Lower Gwynedd township, Montgomery County	4 177	2 754	44.3	2 447	44.3	235	43.4	1 423	1 319	821	2.39	3.03
Lower Heidelberg township, Berks County	1 544	1 157	46.8	1 039	46.5	79	54.4	387	341	220	2.64	3.11
Lower Macungie township, Lehigh County	7 158	5 611	44.5	5 022	43.4	439	55.8	1 547	1 302	524	2.65	3.03
Lower Mahanoy township, Northumberland County	634	486	38.7	428	36.4	32	62.5	148	126	58	2.50	2.85
Lower Makefield township, Bucks County	11 706	9 390	50.7	8 482	50.9	662	50.8	2 316	1 891	569	2.77	3.13
Lower Merion township, Montgomery County	22 868	15 021	44.8	12 975	44.6	1 592	49.0	7 847	6 478	2 831	2.42	2.99
Lower Mifflin township, Cumberland County	586	472	48.5	411	47.4	35	54.3	114	91	37	2.76	3.06
Lower Milford township, Lehigh County	1 277	1 040	43.6	914	43.8	77	39.0	237	169	60	2.83	3.12
Lower Moreland township, Montgomery County	4 112	3 329	38.8	3 005	39.2	231	32.9	783	714	472	2.71	3.07
Lower Mount Bethel township, Northampton County	1 223	900	43.1	776	43.3	81	38.3	323	272	103	2.63	3.09
Lower Nazareth township, Northampton County	1 788	1 534	48.8	1 391	48.8	98	48.0	254	205	93	2.94	3.19
Lower Oxford township, Chester County	986	800	50.9	679	51.3	70	44.3	186	148	75	3.04	3.37
Lower Paxton township, Dauphin County	18 584	12 161	44.3	9 880	42.0	1 714	55.5	6 423	5 356	1 552	2.35	2.92
Lower Pottsgrove township, Montgomery County	4 015	3 093	51.7	2 513	48.7	450	68.4	922	753	324	2.75	3.14
Lower Providence township, Montgomery County	7 446	5 604	50.6	4 764	50.5	593	53.3	1 842	1 467	460	2.75	3.21
Lower Salford township, Montgomery County	4 432	3 543	56.4	3 104	55.6	341	63.6	889	712	196	2.89	3.27
Lower Saucon township, Northampton County	3 735	2 892	41.8	2 561	41.6	217	42.9	843	679	284	2.63	3.00
Lower Southampton township, Bucks County	7 152	5 429	43.0	4 538	43.3	627	42.7	1 723	1 423	546	2.67	3.10
Lower Swatara township, Dauphin County	3 003	2 201	45.2	1 812	42.6	291	57.0	802	673	204	2.52	2.94
Lower Towamensing township, Carbon County	1 207	901	41.5	772	40.0	84	50.0	306	232	105	2.61	2.99
Lower Turkeyfoot township, Somerset County	259	184	36.4	155	34.2	18	44.4	75	70	36	2.42	2.91
Lower Tyrone township, Fayette County	461	343	42.3	284	41.2	38	50.0	118	108	50	2.54	2.98
Lower Windsor township, York County	2 791	2 121	47.2	1 776	44.0	190	64.7	670	519	183	2.65	3.00
Lower Yoder township, Cambria County	1 418	913	26.2	731	25.3	130	31.5	505	477	289	2.13	2.69
Lowhill township, Lehigh County	677	563	44.9	506	44.1	37	51.4	114	92	38	2.76	3.04
Loyalhanna township, Westmoreland County	879	624	46.0	507	45.2	82	47.6	255	206	89	2.62	3.12
Loyalsock township, Lycoming County	4 501	2 968	39.6	2 409	34.1	429	64.8	1 533	1 397	851	2.25	2.80
Lucerne Mines CDP, Indiana County	407	294	32.0	233	31.3	44	31.8	113	103	63	2.33	2.76
Lumber township, Cameron County	96	71	40.8	60	40.0	7	42.9	25	22	13	2.51	2.93
Lumber City borough, Clearfield County	34	28	42.9	24	37.5	2	50.0	6	5	2	2.53	2.79
Lurgan township, Franklin County	710	572	45.5	510	43.3	37	56.8	138	113	47	2.84	3.18

Table 8. **Households and Families: 2000**—Con.

[For information on confidentiality protection, nonsampling error, and definitions, see text]

State County Place and County Subdivision	Total households	Family households: Total: Number	Family households: Total: Percent with own children under 18 years	Family households: Married-couple family: Number	Family households: Married-couple family: Percent with own children under 18 years	Family households: Female householder, no husband present: Number	Family households: Female householder, no husband present: Percent with own children under 18 years	Nonfamily households: Total	Nonfamily households: Householder living alone: Total	Nonfamily households: Householder living alone: 65 years and over	Average size: Households	Average size: Families
PLACE AND COUNTY SUBDIVISION—Con.												
Luzerne township, Fayette County	1 897	1 341	37.1	1 021	34.9	229	48.5	556	507	311	2.46	2.96
Luzerne borough, Luzerne County	1 410	767	37.2	545	38.9	155	35.5	643	576	296	2.09	2.87
Lycoming township, Lycoming County	614	470	43.8	382	39.8	56	55.4	144	117	43	2.62	2.95
Lykens borough, Dauphin County	810	528	42.6	406	38.2	74	56.8	282	242	143	2.39	2.96
Lykens township, Dauphin County	356	293	46.1	266	45.1	14	28.6	63	51	28	3.08	3.44
Lynn township, Lehigh County	1 397	1 072	49.3	928	48.3	93	58.1	325	255	105	2.75	3.13
Lynnwood-Pricedale CDP	951	649	34.1	517	32.3	100	41.0	302	281	157	2.28	2.79
Fayette County (part)	422	299	30.4	256	29.3	33	36.4	123	117	76	2.29	2.76
Westmoreland County (part)	529	350	37.1	261	35.2	67	43.3	179	164	81	2.27	2.82
Lyons borough, Berks County	203	134	43.3	96	38.5	27	59.3	69	44	9	2.48	2.81
McAdoo borough, Schuylkill County	1 034	617	39.9	439	39.4	124	44.4	417	384	216	2.19	2.89
McAlisterville CDP, Juniata County	337	210	42.4	168	37.5	29	69.0	127	115	49	2.27	2.91
McCalmont township, Jefferson County	391	297	43.4	243	42.4	28	35.7	94	81	38	2.65	3.06
McCandless township, Allegheny County	11 159	7 921	45.3	7 007	44.9	684	49.6	3 238	2 792	995	2.49	3.02
McCandless Township CDP, Allegheny County	11 159	7 921	45.3	7 007	44.9	684	49.6	3 238	2 792	995	2.49	3.02
McChesneytown-Loyalhanna CDP, Westmoreland County	1 464	1 031	35.1	826	34.5	146	37.0	433	386	212	2.31	2.78
McClure borough, Snyder County	403	282	39.0	232	32.8	25	68.0	121	101	59	2.42	2.83
McConnellsburg borough, Fulton County	506	271	42.8	191	31.9	61	67.2	235	213	108	2.01	2.72
McDonald borough	1 021	608	41.8	447	38.5	120	50.0	413	372	188	2.22	2.90
Allegheny County (part)	171	124	38.7	96	36.5	20	55.0	47	44	27	2.40	2.87
Washington County (part)	850	484	42.6	351	39.0	100	49.0	366	328	161	2.18	2.91
McEwensville borough, Northumberland County	116	83	54.2	72	51.4	8	62.5	33	25	9	2.71	3.07
McGovern CDP, Washington County	1 059	763	33.3	650	33.2	88	37.5	296	273	164	2.36	2.83
McHenry township, Lycoming County	79	42	16.7	35	17.1	3	-	37	32	17	1.84	2.45
McIntyre township, Lycoming County	210	165	43.0	125	39.2	22	50.0	45	40	23	2.57	2.84
McKean borough, Erie County	150	100	57.0	74	52.7	19	73.7	50	40	18	2.57	3.17
McKean township, Erie County	1 649	1 323	48.7	1 114	46.5	146	64.4	326	252	88	2.80	3.12
McKeansburg CDP, Schuylkill County	64	44	40.9	37	35.1	5	60.0	20	17	11	2.42	2.93
McKeesport city, Allegheny County	9 655	5 973	46.2	3 349	37.2	2 119	60.3	3 682	3 277	1 519	2.35	3.01
McKees Rocks borough, Allegheny County	2 905	1 654	45.7	853	36.0	618	58.7	1 251	1 098	500	2.24	2.96
McMurray CDP, Washington County	1 582	1 387	49.9	1 299	50.1	75	42.7	195	177	95	2.96	3.21
McNett township, Lycoming County	81	57	29.8	43	20.9	9	55.6	24	22	7	2.37	2.75
McSherrystown borough, Adams County	1 175	727	46.9	537	41.5	138	58.7	448	376	181	2.27	2.86
Macungie borough, Lehigh County	1 366	836	42.7	667	38.4	133	60.9	530	429	135	2.22	2.81
McVeytown borough, Mifflin County	168	116	42.2	90	40.0	19	47.4	52	48	31	2.41	2.91
Madison township, Armstrong County	362	259	44.0	227	42.7	17	35.3	103	94	50	2.60	3.12
Madison township, Clarion County	562	408	46.3	333	42.9	52	59.6	154	137	78	2.57	3.03
Madison township, Columbia County	591	484	34.9	427	32.3	35	65.7	107	85	25	2.68	2.92
Madison township, Lackawanna County	925	721	50.1	579	47.8	99	54.5	204	167	67	2.75	3.11
Madison borough, Westmoreland County	219	159	31.4	137	29.2	14	50.0	60	51	28	2.33	2.74
Madisonburg CDP, Centre County	53	41	41.5	35	45.7	6	16.7	12	9	4	2.55	2.90
Mahaffey borough, Clearfield County	142	106	46.2	86	47.7	10	30.0	36	35	22	2.83	3.38
Mahanoy township, Schuylkill County	436	299	37.1	216	41.7	53	24.5	137	120	62	2.49	3.05
Mahanoy City borough, Schuylkill County	2 113	1 210	39.7	786	37.9	292	46.9	903	835	527	2.20	2.92
Mahoning township, Armstrong County	607	449	40.8	387	38.2	39	51.3	158	138	73	2.47	2.90
Mahoning township, Carbon County	1 543	1 131	37.8	922	35.2	126	50.8	412	342	186	2.47	2.87
Mahoning township, Lawrence County	1 373	967	44.2	753	42.0	150	54.0	406	356	184	2.49	3.00
Mahoning township, Montour County	1 466	963	44.8	801	41.1	126	67.5	503	470	232	2.32	2.92
Maidencreek township, Berks County	2 276	1 884	52.7	1 651	53.0	151	51.0	392	281	96	2.88	3.15
Main township, Columbia County	469	370	48.1	314	46.8	39	53.8	99	83	31	2.73	3.09
Mainville CDP, Columbia County	37	24	37.5	15	46.7	6	33.3	13	11	5	2.24	2.67
Malvern borough, Chester County	1 361	793	40.2	636	39.2	115	47.0	568	466	128	2.23	2.92
Manchester township, Wayne County	345	252	42.1	211	37.0	21	66.7	93	84	38	2.57	3.00
Manchester borough, York County	1 009	665	43.5	503	36.8	119	66.4	344	272	93	2.33	2.81
Manchester township, York County	4 951	3 687	45.0	3 254	43.4	290	59.0	1 264	1 005	411	2.54	2.94
Manheim borough, Lancaster County	1 989	1 362	44.7	1 067	39.0	213	66.2	627	530	223	2.40	2.88
Manheim township, Lancaster County	12 961	9 285	43.3	8 177	41.3	832	58.9	3 676	3 214	1 658	2.47	2.96
Manheim township, York County	1 084	925	46.4	832	45.0	57	57.9	159	125	47	2.88	3.11
Mann township, Bedford County	191	142	39.4	117	39.3	13	15.4	49	43	14	2.52	2.94
Manns Choice borough, Bedford County	116	76	48.7	53	45.3	19	52.6	40	30	18	2.51	3.05
Manor township, Armstrong County	1 752	1 254	38.4	1 062	36.5	130	44.6	498	441	242	2.40	2.87
Manor township, Lancaster County	6 464	4 701	43.2	4 025	40.9	486	57.0	1 763	1 456	575	2.53	2.99
Manor borough, Westmoreland County	1 001	785	53.6	676	53.8	81	56.8	216	201	89	2.73	3.15
Manorville borough, Armstrong County	180	107	43.9	89	42.7	12	41.7	73	61	28	2.23	2.93
Mansfield borough, Tioga County	957	467	47.8	341	41.1	97	72.2	490	333	121	2.21	2.83
Maple Glen CDP, Montgomery County	2 319	1 970	56.1	1 740	56.4	170	58.2	349	291	90	3.01	3.31
Mapleton borough, Huntingdon County	191	136	39.7	111	35.1	15	60.0	55	42	24	2.48	2.89
Marcus Hook borough, Delaware County	919	565	52.2	312	51.6	182	50.5	354	292	113	2.52	3.18
Marianna borough, Washington County	236	158	49.4	119	47.1	31	51.6	78	69	38	2.65	3.30
Marietta borough, Lancaster County	1 092	724	48.6	560	44.5	117	59.0	368	282	84	2.46	2.99
Marion township, Beaver County	361	265	44.2	226	42.9	28	53.6	96	79	28	2.60	3.08
Marion township, Berks County	524	418	44.5	353	43.9	42	40.5	106	78	31	2.98	3.36
Marion township, Butler County	496	366	42.6	300	41.0	45	44.4	130	105	45	2.68	3.12
Marion township, Centre County	322	269	55.4	242	55.8	17	58.8	53	42	17	3.03	3.35
Marion Center borough, Indiana County	173	130	46.2	101	43.6	23	52.2	43	37	19	2.61	3.07
Marion Heights borough, Northumberland County	314	213	36.2	153	36.6	43	37.2	101	94	49	2.34	2.89
Marklesburg borough, Huntingdon County	89	64	31.3	55	27.3	7	57.1	25	23	12	2.43	2.92
Markleysburg borough, Fayette County	90	68	44.1	58	44.8	6	33.3	22	21	13	2.60	3.10
Marlborough township, Montgomery County	1 174	889	42.9	786	42.5	72	45.8	285	232	81	2.63	3.06
Marlin CDP, Schuylkill County	269	181	49.7	143	48.3	22	54.5	88	82	52	2.38	2.96
Marple township, Delaware County	8 623	6 416	40.3	5 525	41.5	658	34.0	2 207	1 947	1 119	2.64	3.12
Mars borough, Butler County	687	396	43.4	314	40.4	74	56.8	291	263	167	2.16	2.89
Marshall township, Allegheny County	1 944	1 676	59.4	1 544	60.3	98	50.0	268	231	90	3.08	3.37

Table 8. **Households and Families: 2000**—Con.

[For information on confidentiality protection, nonsampling error, and definitions, see text]

State County Place and County Subdivision	Total households	Family households: Total: Number	Family households: Total: Percent with own children under 18 years	Family households: Married-couple family: Number	Family households: Married-couple family: Percent with own children under 18 years	Family households: Female householder, no husband present: Number	Family households: Female householder, no husband present: Percent with own children under 18 years	Nonfamily households: Total	Nonfamily households: Householder living alone: Total	Nonfamily households: Householder living alone: 65 years and over	Average size: Households	Average size: Families
PLACE AND COUNTY SUBDIVISION—Con.												
Marshallton CDP, Northumberland County	640	384	40.9	260	38.1	82	48.8	256	227	130	2.22	2.82
Martic township, Lancaster County	1 713	1 365	50.6	1 181	49.4	104	56.7	348	268	74	2.90	3.25
Martinsburg borough, Blair County	892	544	43.2	437	37.8	83	61.4	348	320	180	2.19	2.85
Marysville borough, Perry County	1 027	636	40.4	480	35.8	115	56.5	391	321	148	2.25	2.80
Masontown borough, Fayette County	1 536	985	43.0	683	36.0	242	58.7	551	508	313	2.32	2.90
Matamoras borough, Pike County	925	635	47.7	484	44.0	116	60.3	290	249	158	2.50	3.05
Maxatawny township, Berks County	1 348	997	39.9	871	38.9	76	38.2	351	257	113	2.64	3.01
Mayberry township, Montour County	97	73	39.7	63	39.7	8	25.0	24	18	6	2.52	2.92
Mayfield borough, Lackawanna County	744	504	38.5	384	39.3	90	41.1	240	216	125	2.36	2.92
Maytown CDP, Lancaster County	917	751	55.1	645	52.6	75	70.7	166	126	32	2.83	3.13
Mead township, Warren County	649	456	39.0	374	35.6	48	47.9	193	168	73	2.39	2.84
Meadowood CDP, Butler County	1 100	800	39.1	695	38.6	67	50.7	300	265	135	2.43	2.89
Meadville city, Crawford County	5 436	2 891	46.7	1 982	38.5	729	65.7	2 545	2 090	892	2.18	2.86
Mechanicsburg borough, Cumberland County	4 023	2 468	42.1	1 976	38.2	355	55.2	1 555	1 319	414	2.23	2.85
Mechanicsville CDP, Montour County	1 172	733	44.1	600	38.8	105	72.4	439	415	214	2.20	2.85
Mechanicsville borough, Schuylkill County	209	149	40.3	120	36.7	19	42.1	60	50	29	2.46	2.93
Media borough, Delaware County	2 782	1 113	37.2	758	33.9	264	47.7	1 669	1 368	326	1.85	2.73
Mehoopany township, Wyoming County	361	268	47.0	218	45.0	31	54.8	93	72	30	2.75	3.16
Menallen township, Adams County	1 077	819	45.4	692	43.9	78	55.1	258	204	78	2.73	3.12
Menallen township, Fayette County	1 810	1 348	44.1	980	41.5	269	51.3	462	406	208	2.56	2.98
Menno township, Mifflin County	484	409	54.3	373	55.5	21	33.3	75	72	38	3.64	4.07
Mercer township, Butler County	473	334	38.9	273	35.9	45	53.3	139	112	32	2.50	2.97
Mercer borough, Mercer County	1 020	610	44.8	446	37.9	134	64.9	410	349	136	2.24	2.89
Mercersburg borough, Franklin County	686	439	48.1	335	40.3	77	68.8	247	222	101	2.24	2.80
Meridian CDP, Butler County	1 489	1 137	36.7	1 008	37.5	92	25.0	352	314	171	2.52	2.93
Meshoppen borough, Wyoming County	175	114	59.6	66	57.6	34	64.7	61	48	18	2.62	3.19
Meshoppen township, Wyoming County	335	241	48.5	183	44.8	41	58.5	94	77	34	2.62	3.06
Metal township, Franklin County	663	487	41.3	408	39.7	48	45.8	176	135	57	2.60	2.95
Mexico CDP, Juniata County	112	89	32.6	71	31.0	12	33.3	23	21	11	2.49	2.79
Meyersdale borough, Somerset County	1 019	666	45.0	501	40.5	116	64.7	353	316	184	2.31	2.89
Middleburg borough, Snyder County	611	379	48.0	287	39.7	69	71.0	232	207	110	2.26	2.89
Middlebury township, Tioga County	477	353	45.0	299	41.1	33	72.7	124	95	42	2.56	2.95
Middlecreek township, Snyder County	732	595	46.2	519	43.2	48	68.8	137	113	41	2.69	2.98
Middlecreek township, Somerset County	345	230	35.2	198	32.8	23	47.8	115	97	42	2.30	2.82
Middle Paxton township, Dauphin County	1 906	1 456	39.3	1 243	37.3	143	44.8	450	366	135	2.53	2.88
Middleport borough, Schuylkill County	196	122	40.2	93	39.8	21	42.9	74	67	41	2.34	3.04
Middlesex township, Butler County	2 045	1 615	47.2	1 407	47.0	148	48.0	430	371	163	2.73	3.12
Middlesex township, Cumberland County	2 298	1 730	47.3	1 455	45.0	184	60.3	568	459	162	2.61	3.01
Middle Smithfield township, Monroe County	3 973	3 030	56.1	2 520	54.5	314	64.6	943	699	219	2.89	3.29
Middle Taylor township, Cambria County	317	231	32.5	213	32.4	15	33.3	86	72	38	2.50	2.98
Middletown township, Bucks County	15 321	11 665	50.1	9 693	50.1	1 425	50.6	3 656	2 977	1 121	2.81	3.25
Middletown borough, Dauphin County	4 032	2 371	48.0	1 646	40.8	561	65.6	1 661	1 421	572	2.23	2.90
Middletown township, Delaware County	5 524	3 754	42.7	3 259	43.1	374	42.2	1 770	1 576	1 051	2.45	3.05
Middletown CDP, Northampton County	2 779	2 127	42.3	1 847	42.4	210	40.5	652	541	252	2.65	3.05
Middletown township, Susquehanna County	130	91	42.9	77	40.3	6	66.7	39	35	12	2.62	3.12
Midland borough, Beaver County	1 424	817	42.8	486	36.0	258	52.7	607	551	278	2.19	2.91
Midway CDP, Adams County	904	646	47.7	529	45.9	84	48.8	258	198	82	2.57	3.02
Midway borough, Washington County	411	296	38.9	230	33.0	52	63.5	115	104	51	2.39	2.85
Mifflin township, Columbia County	899	674	41.1	571	39.1	68	51.5	225	194	88	2.50	2.92
Mifflin township, Dauphin County	222	182	48.4	164	49.4	9	22.2	40	35	19	2.98	3.34
Mifflin borough, Juniata County	234	166	54.2	115	47.0	31	67.7	68	55	24	2.66	3.07
Mifflin township, Lycoming County	438	336	45.2	280	41.1	37	70.3	102	80	32	2.61	2.95
Mifflinburg borough, Union County	1 506	1 029	46.9	836	42.3	145	70.3	477	417	207	2.39	2.91
Mifflintown borough, Juniata County	372	210	49.5	150	41.3	48	68.8	162	144	70	2.24	2.97
Mifflinville CDP, Columbia County	508	377	37.1	310	34.5	48	50.0	131	118	56	2.39	2.80
Miles township, Centre County	526	420	46.0	375	46.7	33	42.4	106	93	48	2.96	3.40
Milesburg borough, Centre County	466	327	43.1	251	37.8	56	57.1	139	114	47	2.49	2.93
Milford township, Bucks County	3 073	2 448	46.3	2 181	46.1	163	50.3	625	490	158	2.80	3.16
Milford township, Juniata County	687	504	37.1	441	36.7	40	30.0	183	157	65	2.45	2.85
Milford borough, Pike County	522	282	41.1	214	37.9	53	50.9	240	212	73	2.11	2.87
Milford township, Pike County	527	376	42.8	323	42.4	38	44.7	151	120	49	2.45	2.91
Milford township, Somerset County	602	473	38.5	419	37.0	31	35.5	129	112	53	2.58	2.93
Millbourne borough, Delaware County	366	214	57.0	154	60.4	35	54.3	152	126	28	2.56	3.43
Millcreek township, Clarion County	178	127	29.1	115	27.8	5	60.0	51	44	14	2.33	2.76
Millcreek township, Erie County	21 217	14 080	45.5	11 664	43.2	1 791	57.0	7 137	6 154	2 481	2.42	3.01
Mill Creek borough, Huntingdon County	126	98	49.0	77	41.6	15	80.0	28	22	15	2.79	3.09
Millcreek township, Lebanon County	1 043	778	48.1	669	48.4	63	39.7	265	217	105	2.79	3.28
Mill Creek township, Lycoming County	207	166	44.0	151	43.0	8	75.0	41	32	15	2.76	3.09
Mill Creek township, Mercer County	243	186	45.2	160	43.8	19	52.6	57	49	21	2.59	2.97
Miller township, Huntingdon County	199	153	44.4	137	43.1	9	33.3	46	38	11	2.58	2.95
Miller township, Perry County	340	254	50.0	219	47.5	24	62.5	86	63	16	2.80	3.24
Millersburg borough, Dauphin County	1 213	695	42.6	534	38.2	113	58.4	518	459	247	2.11	2.78
Millerstown borough, Perry County	275	197	44.7	166	42.8	25	56.0	78	67	41	2.47	2.95
Millersville borough, Lancaster County	2 335	1 272	35.7	1 060	31.7	155	56.1	1 063	693	338	2.27	2.74
Mill Hall borough, Clinton County	662	457	41.6	359	35.9	70	57.1	205	175	95	2.37	2.85
Millheim borough, Centre County	311	206	43.7	165	40.6	27	51.9	105	89	34	2.41	2.97
Millstone township, Elk County	44	29	34.5	24	29.2	3	33.3	15	14	4	2.16	2.66
Millvale borough, Allegheny County	1 839	960	51.4	600	46.2	265	64.9	879	765	265	2.16	2.96
Mill Village borough, Erie County	149	117	48.7	99	45.5	8	62.5	32	26	13	2.77	3.11
Millville borough, Columbia County	380	242	43.0	192	38.5	41	58.5	138	121	76	2.25	2.83
Milroy CDP, Mifflin County	582	388	46.9	305	44.3	56	57.1	194	173	91	2.38	2.95
Milton borough, Northumberland County	2 762	1 749	47.3	1 334	40.4	301	71.8	1 013	900	423	2.29	2.89
Mineral township, Venango County	208	174	36.2	152	33.6	12	58.3	34	28	15	2.56	2.80
Minersville borough, Schuylkill County	2 041	1 227	39.6	859	35.9	278	47.8	814	724	428	2.22	2.86
Modena borough, Chester County	200	160	56.9	93	55.9	47	57.4	40	29	7	3.05	3.33
Mohnton borough, Berks County	1 211	843	50.5	664	47.1	144	64.6	368	318	107	2.44	2.95

Table 8. **Households and Families: 2000**—Con.

[For information on confidentiality protection, nonsampling error, and definitions, see text]

State County Place and County Subdivision	Total households	Family households: Total: Number	Family households: Total: Percent with own children under 18 years	Family households: Married-couple family: Number	Family households: Married-couple family: Percent with own children under 18 years	Family households: Female householder, no husband present: Number	Family households: Female householder, no husband present: Percent with own children under 18 years	Nonfamily households: Total	Nonfamily households: Householder living alone: Total	Nonfamily households: Householder living alone: 65 years and over	Average size: Households	Average size: Families
PLACE AND COUNTY SUBDIVISION—Con.												
Monaca borough, Beaver County	2 709	1 743	41.7	1 290	37.0	345	58.6	966	871	508	2.31	2.93
Monaghan township, York County	807	638	41.7	583	40.5	38	55.3	169	134	37	2.64	2.98
Monessen city, Westmoreland County	3 916	2 453	33.9	1 679	28.3	596	48.5	1 463	1 344	869	2.19	2.80
Monongahela township, Greene County	677	513	40.9	403	36.7	75	54.7	164	154	88	2.53	2.91
Monongahela city, Washington County	2 139	1 264	38.9	899	36.6	274	43.4	875	777	420	2.20	2.87
Monroe township, Bedford County	507	404	42.8	352	42.9	31	41.9	103	93	46	2.71	3.07
Monroe borough, Bradford County	207	150	46.7	122	36.9	20	85.0	57	45	20	2.48	2.87
Monroe township, Bradford County	476	353	47.3	275	44.0	40	60.0	123	100	33	2.67	3.09
Monroe township, Clarion County	595	427	42.9	373	42.6	43	41.9	168	111	47	2.59	3.00
Monroe township, Cumberland County	2 073	1 653	43.0	1 477	41.5	114	58.8	420	340	117	2.67	2.99
Monroe township, Juniata County	712	572	49.0	507	47.9	30	60.0	140	116	67	2.80	3.13
Monroe township, Snyder County	1 633	1 211	40.8	1 088	39.6	88	45.5	422	354	148	2.45	2.86
Monroe township, Wyoming County	717	512	47.1	409	43.8	69	59.4	205	174	65	2.53	3.00
Mont Alto borough, Franklin County	541	414	44.0	343	41.1	56	58.9	127	109	48	2.51	2.87
Montgomery township, Franklin County	1 782	1 449	43.7	1 286	42.4	72	43.1	333	268	101	2.78	3.07
Montgomery township, Indiana County	608	460	46.1	374	43.0	57	49.1	148	130	74	2.64	3.05
Montgomery borough, Lycoming County	628	463	53.3	342	50.3	95	58.9	165	130	53	2.70	3.12
Montgomery township, Montgomery County	7 926	6 055	52.2	5 430	53.3	468	42.9	1 871	1 565	512	2.74	3.20
Montgomeryville CDP, Montgomery County	4 114	3 279	54.5	2 908	55.2	262	50.0	835	666	142	2.87	3.26
Montour township, Columbia County	592	425	40.5	342	35.7	50	58.0	167	140	57	2.43	2.84
Montoursville borough, Lycoming County	2 067	1 394	41.5	1 108	37.4	216	54.6	673	600	304	2.31	2.84
Montrose borough, Susquehanna County	734	406	43.6	311	40.2	72	55.6	328	295	177	2.18	2.96
Monument CDP, Centre County	52	36	55.6	33	54.5	-	(X)	16	15	7	2.56	3.17
Moon township, Allegheny County	8 445	5 772	45.7	4 970	45.1	600	51.0	2 673	2 266	568	2.44	2.99
Moore township, Northampton County	3 303	2 560	39.1	2 248	38.3	202	45.0	743	605	282	2.62	2.97
Moosic borough, Lackawanna County	2 080	1 469	37.2	1 149	36.6	222	42.3	611	548	255	2.47	2.99
Moreland township, Lycoming County	367	312	43.9	278	42.8	16	50.0	55	45	24	2.82	3.08
Morgan township, Greene County	1 025	744	38.4	594	37.0	106	38.7	281	253	128	2.53	2.98
Morris township, Clearfield County	1 224	850	43.2	683	42.3	109	45.0	374	320	179	2.50	3.02
Morris township, Greene County	338	260	49.2	218	48.6	29	62.1	78	71	22	2.75	3.18
Morris township, Huntingdon County	138	117	50.4	102	44.1	6	83.3	21	17	6	3.01	3.26
Morris township, Tioga County	246	185	38.9	158	39.2	18	50.0	61	53	37	2.56	2.97
Morris township, Washington County	428	340	44.4	283	44.5	38	47.4	88	74	22	2.78	3.15
Morrisville borough, Bucks County	4 154	2 612	50.1	1 772	45.9	625	61.3	1 542	1 248	421	2.41	3.01
Morrisville CDP, Greene County	649	392	39.0	312	35.3	66	47.0	257	239	137	2.19	2.83
Morton borough, Delaware County	1 145	687	46.0	468	44.2	168	51.8	458	396	129	2.36	3.10
Moscow borough, Lackawanna County	674	516	55.4	424	53.3	76	64.5	158	136	68	2.79	3.25
Mountainhome CDP, Monroe County	491	315	44.1	258	43.8	39	46.2	176	156	75	2.38	3.06
Mountain Top CDP, Luzerne County	5 556	4 397	46.5	3 790	46.0	449	51.0	1 159	1 022	475	2.72	3.10
Mount Carbon borough, Schuylkill County	39	23	39.1	16	37.5	5	40.0	16	14	7	2.23	2.87
Mount Carmel borough, Northumberland County	3 035	1 678	39.6	1 177	37.7	366	43.2	1 357	1 250	751	2.10	2.86
Mount Carmel township, Northumberland County	1 086	730	40.1	557	37.2	121	48.8	356	329	191	2.36	2.93
Mount Cobb CDP, Lackawanna County	771	619	45.9	539	45.5	60	43.3	152	129	57	2.78	3.13
Mount Gretna borough, Lebanon County	117	75	21.3	72	22.2	3	-	42	32	12	2.07	2.53
Mount Gretna Heights CDP, Lebanon County	168	111	29.7	99	27.3	7	57.1	57	49	12	2.14	2.63
Mount Holly Springs borough, Cumberland County	836	542	48.3	419	42.2	87	75.9	294	246	87	2.30	2.86
Mount Jewett borough, McKean County	444	306	50.3	225	44.4	57	66.7	138	123	56	2.41	2.90
Mount Joy township, Adams County	1 191	943	41.5	796	37.9	101	59.4	248	202	88	2.62	2.93
Mount Joy borough, Lancaster County	2 839	1 865	45.6	1 465	40.7	280	63.6	974	777	297	2.38	2.89
Mount Joy township, Lancaster County	2 896	2 288	47.7	2 029	46.6	181	58.0	608	488	146	2.74	3.10
Mount Lebanon township, Allegheny County	13 610	9 023	47.2	7 795	46.8	979	52.5	4 587	4 171	1 837	2.37	3.00
Mount Lebanon CDP, Allegheny County	13 610	9 023	47.2	7 795	46.8	979	52.5	4 587	4 171	1 837	2.37	3.00
Mount Oliver borough, Allegheny County	1 681	984	48.2	569	42.9	308	58.4	697	571	209	2.36	3.04
Mount Penn borough, Berks County	1 278	830	46.5	644	42.2	143	60.1	448	378	175	2.35	2.93
Mount Pleasant township, Adams County	1 616	1 259	46.9	1 060	44.4	109	58.7	357	284	120	2.74	3.08
Mount Pleasant township, Columbia County	544	426	44.8	382	43.2	23	60.9	118	94	29	2.68	3.05
Mount Pleasant township, Washington County	1 279	1 007	41.3	845	41.9	115	35.7	272	242	125	2.67	3.06
Mount Pleasant township, Wayne County	541	378	38.9	320	39.4	35	34.3	163	135	58	2.49	2.99
Mount Pleasant borough, Westmoreland County	2 057	1 226	38.5	940	37.9	218	41.3	831	752	419	2.20	2.88
Mount Pleasant township, Westmoreland County	4 385	3 268	39.1	2 718	37.9	388	44.8	1 117	998	534	2.53	2.96
Mount Pleasant Mills CDP, Snyder County	141	93	45.2	82	42.7	5	80.0	48	42	21	2.43	3.03
Mount Pocono borough, Monroe County	1 038	712	51.0	538	46.7	122	68.0	326	264	111	2.63	3.19
Mount Union borough, Huntingdon County	1 166	685	49.9	435	38.4	211	72.0	481	440	216	2.15	2.83
Mountville borough, Lancaster County	1 018	692	42.5	530	36.4	126	62.7	326	271	76	2.31	2.76
Mount Wolf borough, York County	548	397	39.3	311	34.4	60	50.0	151	127	63	2.44	2.85
Muddy Creek township, Butler County	901	659	44.8	543	41.1	81	69.1	242	206	79	2.52	2.96
Muhlenberg township, Berks County	6 639	4 633	37.6	3 843	35.4	524	48.5	2 006	1 669	934	2.40	2.86
Muncy borough, Lycoming County	1 142	749	43.1	603	39.0	100	63.0	393	333	146	2.33	2.86
Muncy township, Lycoming County	418	323	35.3	289	34.9	23	34.8	95	83	34	2.49	2.85
Muncy Creek township, Lycoming County	1 360	1 005	40.5	848	36.9	111	57.7	355	297	166	2.48	2.86
Munhall borough, Allegheny County	5 364	3 239	40.6	2 332	39.0	718	45.8	2 125	1 915	1 036	2.25	2.95
Municipality of Monroeville borough, Allegheny County	12 376	8 044	39.7	6 518	38.1	1 201	49.3	4 332	3 816	1 500	2.30	2.89
Municipality of Murrysville borough, Westmoreland County	7 083	5 630	43.4	5 085	43.1	389	46.8	1 453	1 304	639	2.63	3.01
Munster township, Cambria County	227	177	47.5	156	46.8	13	38.5	50	42	17	2.95	3.38
Myerstown borough, Lebanon County	1 265	811	46.1	638	41.2	120	62.5	454	399	204	2.33	2.91
Nanticoke city, Luzerne County	4 850	2 906	39.2	2 065	36.7	615	45.9	1 944	1 730	968	2.21	2.88
Nanty-Glo borough, Cambria County	1 272	856	38.4	636	35.2	165	47.3	416	380	234	2.39	2.95
Napier township, Bedford County	843	648	38.0	573	37.3	44	45.5	195	174	73	2.53	2.92
Narberth borough, Montgomery County	1 904	1 037	48.3	854	47.9	149	55.7	867	708	195	2.22	3.02
Nazareth borough, Northampton County	2 560	1 515	42.4	1 207	39.0	227	58.1	1 045	908	494	2.22	2.89
Nelson township, Tioga County	231	176	40.3	131	35.1	36	61.1	55	48	23	2.54	2.90
Nemacolin CDP, Greene County	401	271	51.7	171	46.2	70	57.1	130	113	64	2.58	3.13
Nescopeck borough, Luzerne County	672	417	43.9	332	42.2	51	56.9	255	221	99	2.27	2.92

Table 8. **Households and Families: 2000**—Con.

[For information on confidentiality protection, nonsampling error, and definitions, see text]

State County Place and County Subdivision	Total households	Family households: Total: Number	Family households: Total: Percent with own children under 18 years	Family households: Married-couple family: Number	Family households: Married-couple family: Percent with own children under 18 years	Family households: Female householder, no husband present: Number	Family households: Female householder, no husband present: Percent with own children under 18 years	Nonfamily households: Total	Nonfamily households: Householder living alone: Total	Nonfamily households: Householder living alone: 65 years and over	Average size: Households	Average size: Families
PLACE AND COUNTY SUBDIVISION—Con.												
Nescopeck township, Luzerne County	414	338	41.1	295	41.0	21	42.9	76	65	26	2.65	2.94
Neshannock township, Lawrence County	3 810	2 723	35.7	2 385	35.1	263	39.2	1 087	1 028	682	2.36	2.86
Nesquehoning borough, Carbon County	1 355	864	39.2	663	35.6	142	52.8	491	433	238	2.30	2.89
Nether Providence township, Delaware County	5 007	3 755	45.9	3 120	45.4	489	51.1	1 252	1 086	523	2.62	3.08
Nether Providence Township CDP, Delaware County	5 007	3 755	45.9	3 120	45.4	489	51.1	1 252	1 086	523	2.62	3.08
Neville township, Allegheny County	624	314	40.4	217	35.9	70	50.0	310	273	114	1.97	2.75
New Albany borough, Bradford County	126	78	44.9	56	35.7	13	76.9	48	39	20	2.43	3.01
New Alexandria borough, Westmoreland County	254	187	38.5	153	39.2	24	37.5	67	61	29	2.34	2.76
New Baltimore borough, Somerset County	66	49	42.9	43	41.9	3	66.7	17	15	8	2.53	2.92
New Beaver borough, Lawrence County	652	478	42.5	382	41.1	66	43.9	174	152	63	2.57	3.04
New Berlin borough, Union County	333	243	47.7	208	43.8	28	75.0	90	77	36	2.52	2.98
Newberry township, York County	5 399	4 098	50.6	3 369	47.1	481	66.7	1 301	999	250	2.65	3.03
New Bethlehem borough, Clarion County	489	275	38.9	215	34.9	46	52.2	214	196	109	2.08	2.80
New Boston-Morea CDP, Schuylkill County	177	125	36.8	98	40.8	15	6.7	52	47	23	2.49	3.02
New Brighton borough, Beaver County	2 740	1 715	51.8	1 086	44.9	504	65.7	1 025	886	381	2.37	2.99
New Britain borough, Bucks County	912	670	44.5	555	42.5	92	56.5	242	204	65	2.58	3.01
New Britain township, Bucks County	3 895	3 033	48.9	2 678	48.8	275	48.0	862	716	258	2.74	3.14
New Buffalo borough, Perry County	57	36	30.6	23	26.1	9	44.4	21	19	7	2.16	2.72
Newburg borough, Clearfield County	35	21	38.1	15	33.3	5	60.0	14	13	7	2.31	3.10
Newburg borough, Cumberland County	142	112	51.8	100	50.0	11	72.7	30	26	11	2.62	3.00
New Castle city, Lawrence County	10 727	6 722	43.1	4 419	37.6	1 818	55.6	4 005	3 593	1 840	2.36	3.01
New Castle township, Schuylkill County	180	113	33.6	75	32.0	23	47.8	67	61	36	2.19	2.76
New Castle Northwest CDP, Lawrence County	694	436	32.6	356	32.6	62	29.0	258	249	180	2.14	2.78
New Centerville borough, Somerset County	85	62	40.3	57	38.6	4	50.0	23	22	13	2.27	2.71
New Columbus borough, Luzerne County	86	64	42.2	52	36.5	8	87.5	22	19	10	2.50	2.94
New Cumberland borough, Cumberland County	3 301	2 016	42.1	1 619	38.0	300	58.7	1 285	1 090	397	2.22	2.84
New Eagle borough, Washington County	962	650	38.6	496	34.7	118	50.0	312	263	132	2.35	2.86
Newell borough, Fayette County	222	162	36.4	118	36.4	33	42.4	60	57	35	2.48	2.91
New Florence borough, Westmoreland County	331	225	40.0	168	34.5	47	51.1	106	99	56	2.37	2.91
New Freedom borough, York County	1 296	1 032	48.3	909	47.1	92	62.0	264	219	95	2.70	3.04
New Galilee borough, Beaver County	174	120	40.0	93	38.7	18	33.3	54	51	25	2.39	2.91
New Garden township, Chester County	2 700	2 200	57.6	1 906	58.1	172	54.1	500	378	121	3.16	3.45
New Hanover township, Montgomery County	2 532	2 147	47.3	1 938	47.4	137	40.9	385	308	130	2.91	3.17
New Holland borough, Lancaster County	2 084	1 449	40.6	1 220	38.4	162	57.4	635	537	200	2.44	2.92
New Hope borough, Bucks County	1 160	507	38.3	412	37.4	54	42.6	653	482	90	1.94	2.74
New Kensington city, Westmoreland County	6 519	3 962	39.2	2 891	35.3	842	51.5	2 557	2 277	1 129	2.24	2.90
New Kingstown CDP, Cumberland County	222	158	44.3	131	42.0	18	50.0	64	56	17	2.43	2.84
New Lebanon borough, Mercer County	78	58	46.6	48	43.8	8	62.5	20	14	7	2.63	3.00
Newlin township, Chester County	429	335	43.3	300	42.7	24	50.0	94	66	14	2.68	3.00
New London township, Chester County	1 365	1 205	67.5	1 101	67.1	67	74.6	160	122	37	3.36	3.60
Newmanstown CDP, Lebanon County	603	418	47.6	336	47.0	48	50.0	185	152	76	2.53	3.05
New Milford borough, Susquehanna County	352	240	48.8	171	43.3	55	61.8	112	97	51	2.49	3.00
New Milford township, Susquehanna County	720	528	44.1	425	40.9	63	60.3	192	158	55	2.58	3.01
New Morgan borough, Berks County	12	9	66.7	5	60.0	2	100.0	3	3	1	2.92	3.33
New Oxford borough, Adams County	678	449	49.9	319	42.0	88	72.7	229	188	68	2.50	3.05
New Paris borough, Bedford County	79	62	51.6	47	48.9	13	61.5	17	15	11	2.71	3.11
New Philadelphia borough, Schuylkill County	507	312	40.4	223	35.4	58	55.2	195	179	113	2.26	2.96
Newport township, Luzerne County	1 789	1 119	39.0	814	36.7	219	46.6	670	581	348	2.27	2.87
Newport borough, Perry County	666	402	49.0	302	46.7	69	52.2	264	239	117	2.26	2.91
New Ringgold borough, Schuylkill County	118	82	43.9	65	43.1	9	33.3	36	30	10	2.47	2.95
Newry borough, Blair County	107	62	51.6	48	47.9	11	63.6	45	41	10	2.26	3.08
New Salem borough, York County	258	199	38.7	171	34.5	22	68.2	59	49	25	2.51	2.79
New Salem-Buffington CDP, Fayette County	318	232	40.9	166	39.8	53	37.7	86	80	46	2.54	3.01
New Sewickley township, Beaver County	2 736	2 094	39.7	1 779	38.2	220	46.4	642	535	228	2.59	2.97
New Stanton borough, Westmoreland County	870	509	39.1	396	35.4	87	55.2	361	303	96	2.10	2.72
Newton township, Lackawanna County	919	722	42.9	615	43.4	76	36.8	197	166	61	2.69	3.09
Newton Hamilton borough, Mifflin County	99	79	54.4	60	45.0	11	72.7	20	18	11	2.75	3.04
Newtown borough, Bucks County	920	595	43.7	505	41.4	72	55.6	325	275	73	2.35	2.95
Newtown township, Bucks County	6 761	5 063	56.9	4 371	56.7	526	61.0	1 698	1 423	377	2.68	3.17
Newtown township, Delaware County	4 549	3 183	39.4	2 747	40.2	329	36.2	1 366	1 238	725	2.50	3.06
Newtown CDP, Schuylkill County	93	68	52.9	59	54.2	6	50.0	25	19	15	2.62	3.09
Newtown Grant CDP, Bucks County	1 531	1 107	60.2	904	57.5	160	72.5	424	368	38	2.54	3.05
New Vernon township, Mercer County	193	155	42.6	129	41.1	13	53.8	38	31	10	2.72	2.97
Newville borough, Cumberland County	579	386	47.7	247	36.0	101	69.3	193	170	56	2.31	2.78
New Washington borough, Clearfield County	30	26	53.8	23	56.5	2	-	4	4	3	2.97	3.27
New Wilmington borough, Lawrence County	577	324	41.0	262	39.7	52	50.0	253	203	87	2.28	2.90
Nicholson township, Fayette County	737	578	45.5	456	44.7	75	42.7	159	145	73	2.70	3.04
Nicholson borough, Wyoming County	275	195	44.6	154	46.1	30	40.0	80	72	40	2.59	3.14
Nicholson township, Wyoming County	534	401	44.4	302	43.7	62	50.0	133	113	33	2.55	2.94
Nippenose township, Lycoming County	284	212	42.0	173	39.3	23	43.5	72	61	23	2.57	2.97
Nixon CDP, Butler County	508	419	41.8	376	42.3	28	42.9	89	78	38	2.67	2.98
Nockamixon township, Bucks County	1 337	990	42.0	835	39.5	99	57.6	347	252	73	2.63	3.04
Norristown borough, Montgomery County	12 028	7 148	48.3	4 053	43.8	2 378	58.5	4 880	3 929	1 102	2.52	3.22
North Abington township, Lackawanna County	258	212	47.2	184	45.7	17	64.7	46	42	20	2.79	3.13
Northampton township, Bucks County	13 014	10 964	51.4	9 895	51.6	804	52.5	2 050	1 787	760	3.01	3.33
Northampton borough, Northampton County	3 869	2 636	44.5	2 061	42.8	400	51.3	1 233	1 060	552	2.40	2.92
Northampton township, Somerset County	151	113	34.5	102	32.4	7	71.4	38	35	22	2.42	2.85
North Annville township, Lebanon County	828	647	44.0	574	43.7	42	45.2	181	157	63	2.72	3.13
North Apollo borough, Armstrong County	583	430	43.3	333	40.8	75	52.0	153	140	89	2.45	2.89
North Beaver township, Lawrence County	1 502	1 180	42.7	1 001	40.6	126	56.3	322	282	134	2.68	3.06
North Belle Vernon borough, Westmoreland County	928	597	39.9	459	38.6	113	40.7	331	303	192	2.27	2.88
North Bethlehem township, Washington County	661	506	41.1	415	41.9	58	34.5	155	131	58	2.64	3.05
North Braddock borough, Allegheny County	2 631	1 681	44.7	920	38.7	604	54.5	950	837	410	2.43	3.06
North Branch township, Wyoming County	86	59	37.3	50	38.0	5	20.0	27	25	8	2.29	2.83

Table 8. **Households and Families: 2000**—Con.

[For information on confidentiality protection, nonsampling error, and definitions, see text]

State County Place and County Subdivision	Total households	Family households: Total: Number	Family households: Total: Percent with own children under 18 years	Family households: Married-couple family: Number	Family households: Married-couple family: Percent with own children under 18 years	Family households: Female householder, no husband present: Number	Family households: Female householder, no husband present: Percent with own children under 18 years	Nonfamily households: Total	Nonfamily households: Householder living alone: Total	Nonfamily households: Householder living alone: 65 years and over	Average size: Households	Average size: Families
PLACE AND COUNTY SUBDIVISION—Con.												
North Buffalo township, Armstrong County	1 151	889	41.7	763	39.1	83	56.6	262	231	119	2.54	2.92
North Catasauqua borough, Northampton County	1 136	792	43.1	651	41.9	102	45.1	344	304	144	2.47	2.98
North Centre township, Columbia County	735	581	46.5	493	44.6	58	51.7	154	121	42	2.73	3.05
North Charleroi borough, Washington County	650	388	39.4	293	37.2	75	49.3	262	239	147	2.17	2.86
North Codorus township, York County	2 924	2 358	43.6	2 102	42.3	171	53.8	566	449	161	2.69	3.00
North Cornwall township, Lebanon County	2 467	1 752	45.2	1 412	40.9	248	63.7	715	598	277	2.49	2.95
North Coventry township, Chester County	3 012	2 112	41.1	1 774	39.9	246	47.6	900	742	241	2.45	2.95
North East borough, Erie County	1 730	1 163	53.1	846	47.2	249	69.9	567	507	244	2.53	3.12
North East township, Erie County	2 485	1 862	46.3	1 599	44.5	189	57.7	623	534	239	2.65	3.10
Northeast Madison township, Perry County	265	216	44.0	200	45.0	13	23.1	49	44	15	2.85	3.22
Northern Cambria borough, Cambria County	1 763	1 192	41.5	905	39.2	210	50.5	571	516	312	2.37	2.92
North Fayette township, Allegheny County	5 004	3 350	49.7	2 732	48.3	458	57.0	1 654	1 352	287	2.43	3.00
North Franklin township, Washington County	1 964	1 325	39.0	1 067	36.1	195	53.3	639	579	358	2.34	2.88
North Heidelberg township, Berks County	474	388	42.3	352	41.5	22	40.9	86	65	24	2.80	3.09
North Hopewell township, York County	942	737	44.0	652	43.3	53	45.3	205	162	59	2.66	3.01
North Huntingdon township, Westmoreland County	11 216	8 623	38.6	7 441	38.7	896	38.4	2 593	2 329	1 138	2.56	2.96
North Irwin borough, Westmoreland County	381	243	44.9	194	43.3	37	54.1	138	127	53	2.31	2.96
North Lebanon township, Lebanon County	4 072	3 159	41.5	2 649	38.5	362	58.3	913	740	354	2.61	2.96
North Londonderry township, Lebanon County	2 716	2 045	37.9	1 848	37.0	144	45.8	671	592	286	2.42	2.82
North Mahoning township, Indiana County	464	369	46.1	327	45.3	20	50.0	95	86	46	2.94	3.37
North Manheim township, Schuylkill County	1 255	901	43.4	764	42.1	83	47.0	354	293	135	2.49	2.94
North Middleton township, Cumberland County	4 039	2 949	43.0	2 490	41.1	331	50.8	1 090	896	340	2.48	2.89
Northmoreland township, Wyoming County	540	423	47.0	367	46.0	34	55.9	117	96	43	2.71	3.07
North Newton township, Cumberland County	766	614	43.8	561	43.9	35	40.0	152	134	72	2.81	3.19
North Philipsburg CDP, Centre County	257	162	34.0	123	35.0	29	31.0	95	84	42	2.26	2.88
North Sewickley township, Beaver County	2 238	1 758	41.0	1 508	39.8	174	52.3	480	411	214	2.69	3.06
North Shenango township, Crawford County	619	421	26.8	363	25.3	37	29.7	198	166	87	2.24	2.66
North Strabane township, Washington County	3 975	2 898	40.3	2 481	40.3	304	40.8	1 077	953	367	2.45	2.92
North Towanda township, Bradford County	402	245	40.4	216	38.4	18	55.6	157	150	108	2.19	2.86
Northumberland borough, Northumberland County	1 657	1 045	41.1	834	35.3	170	64.7	612	530	220	2.22	2.79
North Union township, Fayette County	5 805	3 997	40.4	2 918	37.4	805	51.8	1 808	1 623	791	2.40	2.91
North Union township, Schuylkill County	504	337	40.9	281	39.5	38	47.4	167	143	80	2.43	3.00
North Vandergrift-Pleasant View CDP, Armstrong County	555	387	41.3	300	40.7	57	36.8	168	142	73	2.41	2.89
North Versailles township, Allegheny County	4 933	3 101	37.1	2 206	32.3	688	50.3	1 832	1 612	704	2.23	2.82
North Versailles CDP, Allegheny County	4 933	3 101	37.1	2 206	32.3	688	50.3	1 832	1 612	704	2.23	2.82
North Wales borough, Montgomery County	1 299	869	51.7	700	50.6	118	59.3	430	361	114	2.56	3.18
Northwest Harborcreek CDP, Erie County	3 165	2 335	42.1	1 990	40.5	251	52.6	830	715	380	2.60	3.05
North Whitehall township, Lehigh County	5 250	4 134	50.8	3 605	50.2	352	54.8	1 116	900	333	2.74	3.11
North Woodbury township, Blair County	886	649	43.3	574	42.9	47	55.3	237	214	126	2.57	3.07
North York borough, York County	725	436	47.9	277	43.0	111	60.4	289	237	81	2.31	2.91
Norwegian township, Schuylkill County	861	633	41.5	533	40.9	64	45.3	228	203	117	2.52	2.99
Norwich township, McKean County	248	169	49.1	128	46.1	24	62.5	79	64	31	2.55	3.07
Norwood borough, Delaware County	2 286	1 537	49.3	1 173	50.8	284	44.7	749	647	226	2.62	3.26
Nottingham township, Washington County	968	751	37.7	669	37.2	61	34.4	217	182	66	2.61	2.99
Noxen township, Wyoming County	378	249	46.2	195	43.6	35	57.1	129	118	51	2.52	3.16
Noyes township, Clinton County	186	128	28.9	102	24.5	15	40.0	58	55	27	2.25	2.75
Nuangola borough, Luzerne County	259	194	40.7	162	40.1	22	36.4	65	53	13	2.57	2.95
Numidia CDP, Columbia County	104	74	43.2	68	44.1	4	25.0	30	29	17	2.44	2.99
Nuremberg CDP, Schuylkill County	103	58	41.4	43	34.9	13	53.8	45	38	24	2.24	3.02
Oakdale borough, Allegheny County	604	446	38.8	375	39.5	53	37.7	158	137	58	2.57	3.04
Oak Hills CDP, Butler County	948	664	47.4	540	43.9	95	65.3	284	248	87	2.46	2.98
Oakland township, Butler County	1 112	876	44.6	752	43.6	81	58.0	236	205	87	2.76	3.15
Oakland CDP, Lawrence County	617	435	39.3	329	38.6	74	44.6	182	164	103	2.46	2.97
Oakland borough, Susquehanna County	224	172	46.5	118	40.7	32	56.3	52	47	16	2.78	3.10
Oakland township, Susquehanna County	227	154	45.5	122	43.4	17	41.2	73	60	28	2.42	2.86
Oakland township, Venango County	575	466	41.6	417	40.5	29	55.2	109	92	38	2.72	3.03
Oakmont borough, Allegheny County	3 118	1 710	39.6	1 350	37.5	282	47.9	1 408	1 239	565	2.08	2.84
Oakwood CDP, Lawrence County	949	664	29.1	516	27.9	116	31.9	285	260	159	2.35	2.84
Ogle township, Somerset County	217	157	50.3	144	51.4	12	41.7	60	48	14	2.69	3.20
O'Hara township, Allegheny County	3 248	2 537	44.5	2 191	44.8	272	43.4	711	647	326	2.64	3.05
O'Hara Township CDP, Allegheny County	3 248	2 537	44.5	2 191	44.8	272	43.4	711	647	326	2.64	3.05
Ohio township, Allegheny County	1 106	879	46.5	797	46.5	58	51.7	227	176	56	2.70	3.06
Ohiopyle borough, Fayette County	34	22	40.9	13	38.5	9	44.4	12	11	5	2.26	2.82
Ohioville borough, Beaver County	1 371	1 095	42.8	916	43.1	124	37.9	276	236	126	2.70	3.04
Oil City city, Venango County	4 762	2 983	48.1	2 131	42.5	607	61.3	1 779	1 559	763	2.37	2.99
Oil Creek township, Crawford County	748	551	44.3	480	42.1	41	53.7	197	172	89	2.51	2.94
Oilcreek township, Venango County	328	254	38.2	223	36.8	24	54.2	74	62	33	2.56	2.91
Oklahoma borough, Westmoreland County	375	270	43.7	210	42.9	41	43.9	105	92	54	2.44	2.89
Old Forge borough, Lackawanna County	3 746	2 456	38.7	1 860	39.0	451	40.6	1 290	1 176	637	2.32	2.91
Old Lycoming township, Lycoming County	2 280	1 590	37.7	1 352	35.6	158	47.5	690	587	260	2.40	2.88
Old Orchard CDP, Northampton County	926	753	36.0	685	37.1	47	23.4	173	147	98	2.64	2.96
Oley township, Berks County	1 382	1 029	44.5	868	43.3	103	52.4	353	274	111	2.58	3.00
Oliver CDP, Fayette County	1 267	820	40.1	520	33.5	234	55.1	447	408	221	2.25	2.82
Oliver township, Jefferson County	438	333	38.7	293	38.2	22	22.7	105	92	51	2.58	2.97
Oliver township, Mifflin County	804	601	41.3	526	38.4	50	56.0	203	188	117	2.56	2.99
Oliver township, Perry County	811	603	46.6	443	40.2	110	65.5	208	172	81	2.54	2.92
Olyphant borough, Lackawanna County	2 197	1 350	41.3	991	42.2	264	42.4	847	774	437	2.26	2.95
Oneida township, Huntingdon County	466	359	37.3	309	33.3	35	62.9	107	92	37	2.42	2.78
Oneida CDP, Schuylkill County	112	57	31.6	43	34.9	8	25.0	55	48	29	1.96	2.70
Ontelaunee township, Berks County	516	348	31.3	293	29.4	30	33.3	168	130	60	2.36	2.81
Orange township, Columbia County	435	344	45.9	317	45.1	14	57.1	91	79	36	2.64	3.01
Orangeville borough, Columbia County	146	95	48.4	79	45.6	14	64.3	51	43	16	2.49	3.12
Orbisonia borough, Huntingdon County	198	109	44.0	84	41.7	17	41.2	89	88	59	2.15	3.00

Table 8. **Households and Families: 2000**—Con.

[For information on confidentiality protection, nonsampling error, and definitions, see text]

State County Place and County Subdivision	Total households	Family households: Total: Number	Family households: Total: Percent with own children under 18 years	Family households: Married-couple family: Number	Family households: Married-couple family: Percent with own children under 18 years	Family households: Female householder, no husband present: Number	Family households: Female householder, no husband present: Percent with own children under 18 years	Nonfamily households: Total	Nonfamily households: Householder living alone: Total	Nonfamily households: Householder living alone: 65 years and over	Average size: Households	Average size: Families
PLACE AND COUNTY SUBDIVISION—Con.												
Orchard Hills CDP, Armstrong County	837	621	41.9	495	39.0	88	53.4	216	179	88	2.55	2.95
Oregon township, Wayne County	282	211	46.0	179	44.1	22	50.0	71	59	28	2.64	3.08
Oreland CDP, Montgomery County	2 080	1 544	46.4	1 238	45.3	247	51.0	536	453	214	2.64	3.10
Orrstown borough, Franklin County	79	60	43.3	52	42.3	3	33.3	19	14	7	2.67	2.98
Orrtanna CDP, Adams County	69	52	36.5	41	31.7	9	55.6	17	13	6	2.45	2.81
Orwell township, Bradford County	402	312	43.6	264	41.3	29	51.7	90	72	35	2.73	3.07
Orwigsburg borough, Schuylkill County	1 158	795	46.0	658	45.0	104	54.8	363	320	157	2.42	2.98
Osborne borough, Allegheny County	216	168	47.6	145	45.5	16	50.0	48	42	21	2.61	2.97
Osceola township, Tioga County	268	193	48.7	154	44.8	28	57.1	75	60	34	2.61	3.02
Osceola Mills borough, Clearfield County	522	343	42.3	271	41.3	52	46.2	179	157	82	2.37	2.93
Oswayo borough, Potter County	52	42	54.8	37	54.1	4	50.0	10	9	5	3.06	3.48
Oswayo township, Potter County	91	68	44.1	56	42.9	7	57.1	23	18	10	2.76	3.19
Otter Creek township, Mercer County	229	173	44.5	149	44.3	15	40.0	56	43	21	2.67	3.06
Otto township, McKean County	678	497	44.5	398	39.2	64	60.9	181	163	68	2.55	3.00
Overfield township, Wyoming County	612	438	45.4	364	42.9	53	52.8	174	150	53	2.50	2.99
Overton township, Bradford County	78	54	38.9	46	37.0	4	50.0	24	19	11	2.40	2.85
Oxford township, Adams County	1 694	1 233	46.3	1 016	43.4	141	56.7	461	394	251	2.62	3.07
Oxford borough, Chester County	1 703	1 048	49.5	729	45.3	238	59.7	655	572	292	2.45	3.15
Packer township, Carbon County	372	275	43.3	238	43.7	25	40.0	97	81	37	2.62	3.08
Paint township, Clarion County	685	468	41.2	406	39.7	45	51.1	217	187	76	2.36	2.87
Paint borough, Somerset County	397	274	37.6	208	36.1	44	40.9	123	116	79	2.31	2.83
Paint township, Somerset County	1 323	985	37.0	849	36.6	96	40.6	338	305	166	2.49	2.94
Palmer township, Northampton County	6 716	4 893	38.8	4 262	38.5	458	40.8	1 823	1 583	872	2.46	2.91
Palmer Heights CDP, Northampton County	1 405	1 037	34.5	919	34.8	81	33.3	368	317	197	2.43	2.86
Palmerton borough, Carbon County	2 220	1 429	46.0	1 081	41.3	252	61.9	791	656	378	2.36	2.92
Palmyra borough, Lebanon County	3 200	1 951	42.4	1 527	37.4	325	61.5	1 249	1 098	460	2.20	2.83
Palmyra township, Pike County	1 330	934	35.9	794	32.4	88	52.3	396	318	141	2.36	2.79
Palmyra township, Wayne County	448	326	41.1	261	39.8	44	45.5	122	110	59	2.52	2.99
Palo Alto borough, Schuylkill County	444	307	37.1	245	35.1	46	43.5	137	117	62	2.37	2.88
Paoli CDP, Chester County	2 361	1 438	40.2	1 203	39.3	182	45.6	923	777	358	2.24	2.89
Paradise CDP, Lancaster County	363	285	45.6	233	43.8	36	52.8	78	58	18	2.75	3.08
Paradise township, Lancaster County	1 554	1 226	44.9	1 071	44.8	108	42.6	328	275	99	2.99	3.42
Paradise township, Monroe County	996	724	42.4	597	40.2	92	52.2	272	219	99	2.57	3.00
Paradise township, York County	1 313	1 042	43.6	917	42.6	75	50.7	271	213	80	2.71	3.04
Parker city, Armstrong County	309	222	45.0	182	42.3	27	51.9	87	78	49	2.59	3.09
Parker township, Butler County	258	186	49.5	161	47.8	16	62.5	72	63	23	2.71	3.25
Parkesburg borough, Chester County	1 243	870	54.9	682	53.7	131	56.5	373	328	173	2.70	3.29
Park Forest Village CDP, Centre County	3 388	2 125	51.9	1 851	50.5	213	60.6	1 263	719	128	2.60	3.00
Parks township, Armstrong County	1 108	794	40.4	653	39.5	94	39.4	314	262	125	2.47	2.92
Parkside borough, Delaware County	869	605	51.2	437	52.6	119	49.6	264	228	94	2.61	3.16
Parkville CDP, York County	2 611	1 832	49.8	1 438	45.8	263	62.7	779	633	224	2.53	2.99
Parryville borough, Carbon County	189	140	32.1	118	33.1	13	23.1	49	37	18	2.53	2.91
Patterson township, Beaver County	1 261	890	42.2	737	39.8	112	58.9	371	341	170	2.40	2.91
Patterson Heights borough, Beaver County	256	200	38.0	177	36.7	16	56.3	56	51	24	2.62	3.02
Patterson Township CDP, Beaver County	1 261	890	42.2	737	39.8	112	58.9	371	341	170	2.40	2.91
Patton borough, Cambria County	886	540	40.9	415	39.3	86	41.9	346	319	171	2.28	3.00
Patton township, Centre County	4 791	2 471	47.5	2 097	45.7	260	59.2	2 320	1 345	196	2.38	2.93
Paupack township, Wayne County	1 176	882	38.2	725	34.9	99	60.6	294	244	112	2.50	2.87
Pavia township, Bedford County	122	91	45.1	76	42.1	10	60.0	31	19	8	2.66	2.97
Paxtang borough, Dauphin County	670	439	46.0	340	39.7	80	66.3	231	205	78	2.34	2.91
Paxtonia CDP, Dauphin County	2 102	1 463	48.3	1 201	44.8	198	65.7	639	533	150	2.48	3.01
Paxtonville CDP, Snyder County	92	64	42.2	53	39.6	7	57.1	28	27	16	2.40	2.95
Peach Bottom township, York County	1 528	1 216	52.7	1 025	51.1	100	61.0	312	250	98	2.87	3.20
Pen Argyl borough, Northampton County	1 427	1 003	52.2	767	49.2	174	59.8	424	350	180	2.52	3.01
Penbrook borough, Dauphin County	1 307	765	51.2	518	45.4	204	63.2	542	474	131	2.32	3.04
Penn township, Berks County	714	572	43.5	516	43.6	24	41.7	142	114	51	2.78	3.12
Penn township, Butler County	1 896	1 470	45.2	1 252	45.0	155	47.7	426	366	141	2.68	3.09
Penn township, Centre County	359	288	44.8	237	45.1	33	39.4	71	59	28	2.77	3.09
Penn township, Chester County	1 026	759	43.0	659	44.0	74	32.4	267	236	134	2.65	3.13
Penn township, Clearfield County	514	391	39.4	343	37.6	31	41.9	123	110	65	2.58	2.99
Penn township, Cumberland County	974	772	45.6	667	44.2	57	49.1	202	156	50	2.82	3.17
Penn township, Huntingdon County	400	320	42.2	272	41.9	31	38.7	80	67	22	2.56	2.87
Penn township, Lancaster County	2 606	2 026	43.5	1 808	42.0	144	59.7	580	482	216	2.74	3.14
Penn township, Lycoming County	349	264	43.6	236	43.2	13	53.8	85	72	27	2.58	3.01
Penn township, Perry County	1 159	846	44.3	687	41.0	103	60.2	313	262	117	2.48	2.90
Penn township, Snyder County	1 163	899	45.3	760	43.9	87	57.5	264	198	69	2.65	3.00
Penn borough, Westmoreland County	182	134	50.7	93	51.6	34	52.9	48	47	23	2.52	2.99
Penn township, Westmoreland County	6 874	5 700	47.6	5 028	48.0	493	46.9	1 174	1 048	511	2.82	3.15
Penn township, York County	5 421	4 102	47.7	3 426	45.2	456	59.4	1 319	1 066	399	2.63	3.02
Penndel borough, Bucks County	900	549	48.1	402	46.3	109	56.0	351	300	116	2.40	3.11
Penn Forest township, Carbon County	2 046	1 566	44.4	1 332	42.4	151	54.3	480	368	152	2.65	3.02
Penn Hills township, Allegheny County	19 490	13 277	38.7	9 955	36.0	2 635	48.6	6 213	5 502	2 579	2.38	2.91
Penn Hills CDP, Allegheny County	19 490	13 277	38.7	9 955	36.0	2 635	48.6	6 213	5 502	2 579	2.38	2.91
Penn Lake Park borough, Luzerne County	118	85	32.9	75	33.3	6	50.0	33	26	11	2.28	2.67
Pennsburg borough, Montgomery County	1 009	705	54.5	557	51.9	99	62.6	304	242	86	2.59	3.08
Pennsbury township, Chester County	1 387	990	37.3	914	36.8	53	43.4	397	365	279	2.41	2.91
Pennsbury Village borough, Allegheny County	491	152	35.5	104	25.0	41	61.0	339	304	25	1.50	2.32
Penns Creek CDP, Snyder County	221	165	50.9	133	48.9	23	47.8	56	50	17	2.76	3.24
Pennville CDP, York County	659	462	45.2	360	40.3	70	64.3	197	150	55	2.51	2.94
Penn Wynne CDP, Montgomery County	2 072	1 504	46.3	1 310	46.2	163	50.3	568	520	344	2.48	2.98
Pequea township, Lancaster County	1 581	1 263	42.0	1 130	41.4	87	48.3	318	256	100	2.75	3.09
Perkasie borough, Bucks County	3 294	2 339	56.6	1 978	56.5	263	54.0	955	807	310	2.68	3.25
Perkiomen township, Montgomery County	2 468	1 967	60.3	1 714	59.6	192	67.2	501	400	77	2.87	3.25
Perry township, Armstrong County	154	119	42.0	99	38.4	14	64.3	35	30	12	2.62	2.92
Perry township, Berks County	973	746	38.5	652	37.0	59	40.7	227	173	76	2.59	2.93
Perry township, Clarion County	409	314	40.8	264	39.4	31	41.9	95	77	38	2.60	2.98

Table 8. **Households and Families: 2000**—Con.

[For information on confidentiality protection, nonsampling error, and definitions, see text]

State County Place and County Subdivision	Total households	Family households: Total: Number	Family households: Total: Percent with own children under 18 years	Family households: Married-couple family: Number	Family households: Married-couple family: Percent with own children under 18 years	Family households: Female householder, no husband present: Number	Family households: Female householder, no husband present: Percent with own children under 18 years	Nonfamily households: Total	Nonfamily households: Householder living alone: Total	Nonfamily households: Householder living alone: 65 years and over	Average size: Households	Average size: Families
PLACE AND COUNTY SUBDIVISION—Con.												
Perry township, Fayette County	1 170	806	37.0	648	35.5	117	44.4	364	326	178	2.35	2.86
Perry township, Greene County	683	506	38.9	411	36.5	73	46.6	177	150	68	2.51	2.91
Perry township, Jefferson County	498	369	43.6	316	43.7	31	45.2	129	108	59	2.59	3.03
Perry township, Lawrence County	735	567	39.9	490	39.2	54	46.3	168	143	77	2.63	2.99
Perry township, Mercer County	581	435	40.2	385	38.7	33	45.5	146	129	58	2.53	2.96
Perry township, Snyder County	686	539	46.0	471	45.6	40	42.5	147	129	54	2.88	3.28
Perryopolis borough, Fayette County	798	513	35.1	418	33.7	78	42.3	285	263	166	2.21	2.81
Peters township, Franklin County	1 622	1 270	43.1	1 080	40.9	124	57.3	352	284	137	2.62	2.94
Peters township, Washington County	6 026	5 089	49.5	4 670	49.4	311	51.4	937	833	365	2.87	3.17
Petersburg borough, Huntingdon County	177	132	42.4	102	40.2	21	52.4	45	33	14	2.57	2.91
Petrolia borough, Butler County	89	65	40.0	48	33.3	10	60.0	24	18	6	2.45	2.80
Philadelphia city, Philadelphia County	590 071	352 331	46.2	189 291	42.2	131 332	53.1	237 740	199 515	70 017	2.48	3.22
Philipsburg borough, Centre County	1 375	790	42.7	587	37.6	161	57.1	585	518	258	2.19	2.89
Phoenixville borough, Chester County	6 460	3 673	46.5	2 674	43.8	729	53.6	2 787	2 304	698	2.25	2.99
Piatt township, Lycoming County	453	331	49.5	270	45.6	40	67.5	122	95	38	2.66	3.10
Picture Rocks borough, Lycoming County	274	199	48.7	165	46.7	26	53.8	75	66	38	2.53	2.99
Pike township, Berks County	605	475	47.6	429	47.8	25	48.0	130	100	38	2.77	3.13
Pike township, Bradford County	233	187	46.5	161	44.1	11	81.8	46	42	16	2.82	3.16
Pike township, Clearfield County	856	677	40.0	576	38.7	63	46.0	179	146	68	2.66	3.00
Pike township, Potter County	121	89	33.7	80	32.5	5	40.0	32	28	12	2.41	2.83
Pillow borough, Dauphin County	131	93	36.6	84	32.1	3	66.7	38	33	14	2.32	2.75
Pine township, Allegheny County	2 411	2 120	58.7	1 982	59.4	97	49.5	291	253	107	3.14	3.40
Pine township, Armstrong County	202	143	45.5	112	42.0	19	47.4	59	53	29	2.47	2.94
Pine township, Clearfield County	34	25	36.0	23	30.4	1	100.0	9	9	4	2.26	2.52
Pine township, Columbia County	404	324	42.3	277	41.5	26	34.6	80	63	21	2.70	2.99
Pine township, Crawford County	224	152	32.2	132	30.3	13	38.5	72	57	29	2.37	2.86
Pine township, Indiana County	815	621	44.1	503	44.7	80	42.5	194	171	92	2.63	3.05
Pine township, Lycoming County	148	95	30.5	85	29.4	6	33.3	53	41	25	2.22	2.71
Pine township, Mercer County	1 538	1 164	43.1	993	41.4	120	48.3	374	319	147	2.57	2.96
Pine Creek township, Clinton County	1 293	941	39.4	781	35.7	115	55.7	352	295	135	2.46	2.86
Pine Creek township, Jefferson County	424	324	42.0	275	41.8	32	40.6	100	86	40	2.55	2.93
Pine Glen CDP, Centre County	79	61	36.1	56	35.7	2	50.0	18	13	9	2.66	3.03
Pine Grove borough, Schuylkill County	877	559	43.3	442	42.8	85	44.7	318	271	155	2.36	2.98
Pine Grove township, Schuylkill County	1 570	1 182	40.6	984	37.8	114	50.9	388	329	189	2.50	2.87
Pinegrove township, Venango County	511	389	40.4	330	37.6	37	40.5	122	102	47	2.62	3.01
Pine Grove township, Warren County	1 084	823	41.4	724	40.1	64	53.1	261	221	110	2.50	2.89
Pine Grove Mills CDP, Centre County	464	320	42.8	283	42.4	28	42.9	144	107	45	2.46	2.95
Piney township, Clarion County	142	112	41.1	92	42.4	11	54.5	30	26	17	2.73	3.04
Pitcairn borough, Allegheny County	1 675	912	45.4	601	40.8	231	57.6	763	659	245	2.20	2.98
Pittsburgh city, Allegheny County	143 739	74 104	42.5	44 776	36.6	23 683	54.6	69 635	56 562	19 716	2.17	2.95
Pittsfield township, Warren County	594	453	47.0	381	42.8	41	73.2	141	126	47	2.56	2.95
Pittston city, Luzerne County	3 530	2 171	41.7	1 356	38.1	626	51.1	1 359	1 226	654	2.28	2.94
Pittston township, Luzerne County	1 340	976	37.8	746	40.2	162	29.0	364	327	167	2.54	3.03
Plainfield CDP, Cumberland County	141	110	41.8	94	40.4	13	46.2	31	24	12	2.67	2.98
Plainfield township, Northampton County	2 130	1 639	39.5	1 448	39.5	119	39.5	491	397	192	2.62	3.00
Plain Grove township, Lawrence County	316	243	47.3	207	46.9	26	42.3	73	57	21	2.70	3.10
Plains township, Luzerne County	4 556	2 871	37.3	2 205	36.2	479	42.0	1 685	1 507	735	2.26	2.89
Platea borough, Erie County	172	137	46.0	113	45.1	13	46.2	35	23	9	2.76	3.04
Pleasant township, Warren County	1 032	730	35.9	640	32.8	60	53.3	302	264	130	2.34	2.79
Pleasant Gap CDP, Centre County	724	470	38.5	381	34.1	67	55.2	254	208	79	2.23	2.75
Pleasant Hill CDP, Lebanon County	943	639	54.5	427	47.1	161	68.9	304	250	91	2.44	2.92
Pleasant Hills borough, Allegheny County	3 422	2 405	40.2	2 097	40.5	241	38.6	1 017	919	519	2.42	2.96
Pleasant Valley township, Potter County	32	21	42.9	19	42.1	2	50.0	11	5	2	2.50	2.90
Pleasantville borough, Bedford County	83	59	45.8	48	45.8	7	28.6	24	23	9	2.54	3.15
Pleasantville borough, Venango County	340	250	41.6	217	38.2	20	65.0	90	81	50	2.50	2.94
Plum borough, Allegheny County	10 270	7 691	45.6	6 530	45.0	869	50.7	2 579	2 208	884	2.60	3.06
Plum township, Venango County	391	310	45.5	266	44.4	28	42.9	81	65	32	2.71	3.05
Plumcreek township, Armstrong County	877	679	39.5	586	37.4	59	54.2	198	165	69	2.53	2.88
Plumstead township, Bucks County	3 938	3 129	56.8	2 749	56.7	265	59.6	809	613	144	2.89	3.26
Plumville borough, Indiana County	123	93	45.2	77	41.6	9	66.7	30	27	12	2.78	3.23
Plunketts Creek township, Lycoming County	322	226	39.4	200	38.0	15	46.7	96	76	40	2.39	2.84
Plymouth borough, Luzerne County	2 794	1 673	44.7	1 134	41.6	409	50.6	1 121	991	583	2.31	3.02
Plymouth township, Luzerne County	821	590	38.3	486	38.5	73	35.6	231	205	101	2.55	3.06
Plymouth township, Montgomery County	6 512	4 364	37.5	3 584	37.4	559	41.0	2 148	1 733	728	2.43	2.97
Plymouth Meeting CDP, Montgomery County	2 215	1 558	40.4	1 317	40.9	176	37.5	657	554	269	2.49	3.00
Plymptonville CDP, Clearfield County	457	301	33.9	242	33.1	46	41.3	156	144	76	2.27	2.84
Pocono township, Monroe County	3 503	2 636	47.8	2 222	46.7	275	54.2	867	670	218	2.73	3.16
Pocono Pines CDP, Monroe County	437	299	36.1	242	31.4	43	51.2	138	122	47	2.32	2.78
Pocopson township, Chester County	859	716	44.1	652	43.6	46	52.2	143	119	49	2.80	3.09
Point township, Northumberland County	1 443	1 057	38.1	930	35.9	86	50.0	386	312	153	2.44	2.81
Point Marion borough, Fayette County	572	374	43.0	275	39.3	67	55.2	198	181	89	2.31	2.87
Polk township, Jefferson County	111	80	37.5	67	37.3	7	57.1	31	27	10	2.65	3.06
Polk township, Monroe County	2 301	1 809	48.1	1 524	46.6	180	56.1	492	386	176	2.81	3.16
Polk borough, Venango County	196	127	49.6	97	49.5	19	42.1	69	65	22	2.34	2.95
Portage borough, Cambria County	1 232	757	40.3	561	37.3	141	51.1	475	432	233	2.27	2.95
Portage township, Cambria County	1 458	1 078	38.0	890	38.4	123	35.8	380	352	225	2.62	3.10
Portage township, Cameron County	96	71	49.3	57	47.4	9	55.6	25	23	10	2.69	3.18
Portage township, Potter County	95	70	37.1	57	31.6	8	62.5	25	21	9	2.35	2.71
Port Allegany borough, McKean County	924	624	52.2	471	45.2	108	72.2	300	255	121	2.54	3.10
Port Carbon borough, Schuylkill County	846	578	37.9	414	36.0	112	42.0	268	244	146	2.38	2.91
Port Clinton borough, Schuylkill County	132	81	32.1	62	30.6	9	11.1	51	43	15	2.18	2.80
Porter township, Clarion County	565	423	41.8	375	40.5	35	51.4	142	122	53	2.59	3.02
Porter township, Clinton County	559	427	38.6	363	35.5	45	55.6	132	112	53	2.54	2.89
Porter township, Huntingdon County	768	565	41.6	461	40.3	71	45.1	203	179	85	2.50	2.93
Porter township, Jefferson County	110	85	35.3	67	31.3	9	44.4	25	18	8	2.56	2.85
Porter township, Lycoming County	642	471	39.9	387	37.7	50	48.0	171	145	96	2.54	2.97

Table 8. **Households and Families: 2000**—Con.

[For information on confidentiality protection, nonsampling error, and definitions, see text]

State County Place and County Subdivision	Total households	Family households: Total: Number	Family households: Total: Percent with own children under 18 years	Family households: Married-couple family: Number	Family households: Married-couple family: Percent with own children under 18 years	Family households: Female householder, no husband present: Number	Family households: Female householder, no husband present: Percent with own children under 18 years	Nonfamily households: Total	Nonfamily households: Householder living alone: Total	Nonfamily households: Householder living alone: 65 years and over	Average size: Households	Average size: Families
PLACE AND COUNTY SUBDIVISION—Con.												
Porter township, Pike County	168	118	26.3	108	25.0	6	33.3	50	36	15	2.27	2.65
Porter township, Schuylkill County	851	623	36.0	498	33.5	79	39.2	228	201	124	2.39	2.78
Portersville borough, Butler County	103	79	48.1	66	47.0	9	66.7	24	21	7	2.60	3.03
Portland borough, Northampton County	236	153	44.4	115	43.5	22	45.5	83	65	25	2.45	2.99
Port Matilda borough, Centre County	257	171	41.5	139	37.4	24	58.3	86	77	30	2.48	3.08
Port Royal borough, Juniata County	398	279	46.2	215	40.0	40	62.5	119	104	51	2.45	2.92
Port Trevorton CDP, Snyder County	166	118	45.8	99	46.5	13	46.2	48	43	20	2.72	3.32
Port Vue borough, Allegheny County	1 826	1 195	37.8	883	35.3	230	39.6	631	570	326	2.30	2.87
Potter township, Beaver County	210	168	44.0	145	42.8	15	53.3	42	38	16	2.76	3.13
Potter township, Centre County	1 267	953	41.6	834	39.9	75	45.3	314	258	105	2.54	2.94
Pottsgrove CDP, Montgomery County	1 203	973	41.4	870	40.9	72	43.1	230	187	96	2.71	3.02
Pottstown borough, Montgomery County	9 146	5 534	48.2	3 776	43.5	1 345	58.4	3 612	3 064	1 230	2.36	3.02
Pottsville city, Schuylkill County	6 399	3 875	45.0	2 669	41.0	890	56.5	2 524	2 235	1 102	2.29	2.97
President township, Venango County	241	163	33.1	141	32.6	17	29.4	78	71	32	2.25	2.75
Preston township, Wayne County	455	324	36.7	270	33.3	31	51.6	131	113	50	2.43	2.89
Price township, Monroe County	925	704	55.1	604	53.1	61	68.9	221	143	46	2.86	3.23
Pringle borough, Luzerne County	432	281	36.7	202	38.1	57	33.3	151	139	74	2.29	2.89
Progress CDP, Dauphin County	4 386	2 559	41.7	1 863	37.2	555	55.3	1 827	1 548	596	2.17	2.82
Prompton borough, Wayne County	103	72	44.4	59	44.1	10	40.0	31	29	17	2.36	2.88
Prospect borough, Butler County	501	359	48.2	292	45.5	50	62.0	142	121	47	2.46	2.92
Prospect Park borough, Delaware County	2 577	1 601	52.2	1 186	49.9	313	58.8	976	797	225	2.49	3.20
Providence township, Lancaster County	2 387	1 848	47.5	1 577	44.9	180	60.0	539	447	170	2.78	3.19
Pulaski township, Beaver County	726	472	46.6	325	41.2	111	62.2	254	216	102	2.31	2.84
Pulaski township, Lawrence County	1 292	1 006	43.0	837	41.1	121	53.7	286	253	117	2.75	3.15
Punxsutawney borough, Jefferson County	2 748	1 603	43.3	1 127	38.3	372	56.2	1 145	1 039	567	2.19	2.89
Putnam township, Tioga County	174	117	47.0	95	44.2	17	52.9	57	49	18	2.46	3.02
Pymatuning township, Mercer County	1 519	1 093	49.7	787	40.9	231	74.0	426	358	150	2.49	2.89
Pymatuning Central CDP, Crawford County	998	668	28.7	569	25.0	62	51.6	330	272	140	2.22	2.65
Pymatuning North CDP, Crawford County	147	101	30.7	89	25.8	10	70.0	46	39	16	2.21	2.64
Pymatuning South CDP, Crawford County	199	132	49.2	111	45.9	13	69.2	67	58	25	2.35	2.90
Quakertown borough, Bucks County	3 421	2 252	49.9	1 733	48.2	360	54.7	1 169	968	408	2.52	3.11
Quarryville borough, Lancaster County	838	578	49.3	449	41.9	103	76.7	260	238	114	2.38	2.92
Quemahoning township, Somerset County	827	628	41.9	524	42.7	67	34.3	199	178	84	2.64	3.06
Quentin CDP, Lebanon County	223	156	40.4	129	39.5	20	45.0	67	56	19	2.37	2.83
Quincy township, Franklin County	1 816	1 417	39.4	1 212	38.0	126	40.5	399	344	197	2.67	3.02
Raccoon township, Beaver County	1 186	970	48.5	820	46.8	100	56.0	216	189	74	2.82	3.15
Radnor township, Delaware County	10 347	6 375	47.7	5 477	48.3	706	46.5	3 972	3 214	1 247	2.39	3.08
Radnor Township CDP, Delaware County	10 347	6 375	47.7	5 477	48.3	706	46.5	3 972	3 214	1 247	2.39	3.08
Railroad borough, York County	112	80	57.5	64	54.7	14	64.3	32	27	8	2.68	3.16
Rainsburg borough, Bedford County	57	38	31.6	30	26.7	6	33.3	19	18	10	2.23	2.74
Ralpho township, Northumberland County	1 497	1 121	42.6	983	41.4	103	48.5	376	343	186	2.47	2.90
Ramblewood CDP, Centre County	376	313	45.0	290	44.5	18	55.6	63	51	13	2.80	3.09
Ramey borough, Clearfield County	207	156	43.6	124	47.6	23	30.4	51	46	30	2.54	2.95
Randolph township, Crawford County	651	512	43.8	437	43.0	45	40.0	139	122	51	2.76	3.15
Rankin borough, Allegheny County	1 002	603	55.9	205	39.0	346	68.5	399	374	169	2.30	3.02
Ransom township, Lackawanna County	542	407	45.0	333	44.7	46	41.3	135	106	41	2.64	3.04
Rapho township, Lancaster County	3 075	2 397	44.9	2 167	44.5	143	49.0	678	572	215	2.76	3.17
Ravine CDP, Schuylkill County	271	195	38.5	139	30.9	38	57.9	76	63	33	2.32	2.68
Rayburn township, Armstrong County	694	526	48.1	450	43.6	56	80.4	168	141	74	2.57	2.97
Rayne township, Indiana County	1 220	958	42.5	847	41.1	64	48.4	262	236	83	2.65	3.03
Reade township, Cambria County	623	458	43.0	357	40.3	70	58.6	165	142	77	2.61	3.05
Reading township, Adams County	1 803	1 456	51.5	1 222	48.4	160	66.9	347	264	93	2.83	3.13
Reading city, Berks County	30 113	18 423	55.0	10 349	47.5	6 084	66.7	11 690	9 538	3 720	2.63	3.33
Reamstown CDP, Lancaster County	1 161	897	53.8	788	52.2	71	64.8	264	210	75	2.85	3.25
Rebersburg CDP, Centre County	184	142	40.1	125	39.2	10	50.0	42	39	17	2.67	3.08
Redbank township, Armstrong County	435	332	46.1	273	44.0	45	55.6	103	87	44	2.65	3.05
Redbank township, Clarion County	574	443	40.2	383	38.6	35	57.1	131	113	60	2.62	3.00
Red Hill borough, Montgomery County	899	576	43.2	472	43.0	73	39.7	323	271	173	2.44	3.08
Red Lion borough, York County	2 575	1 645	49.5	1 205	43.8	312	64.7	930	762	282	2.37	2.92
Redstone township, Fayette County	2 651	1 757	40.9	1 246	38.1	391	51.2	894	805	444	2.40	2.99
Reed township, Dauphin County	74	53	47.2	43	51.2	7	42.9	21	20	7	2.46	2.94
Reedsville CDP, Mifflin County	324	226	42.0	187	42.8	29	31.0	98	78	41	2.47	2.94
Reiffton CDP, Berks County	1 079	855	37.9	748	37.8	77	33.8	224	194	107	2.56	2.89
Reilly township, Schuylkill County	326	214	45.3	175	47.4	30	40.0	112	95	57	2.46	3.07
Reinerton-Orwin-Muir CDP, Schuylkill County	430	323	35.6	265	33.2	37	40.5	107	95	63	2.41	2.79
Renningers CDP, Schuylkill County	145	108	43.5	90	40.0	11	63.6	37	28	18	2.62	3.00
Renovo borough, Clinton County	593	334	51.5	210	38.6	89	75.3	259	227	129	2.22	2.94
Republic CDP, Fayette County	614	359	42.3	239	38.1	92	55.4	255	231	139	2.27	3.03
Reserve township, Allegheny County	1 547	1 087	42.0	878	42.8	147	40.1	460	388	183	2.49	3.02
Reserve Township CDP, Allegheny County	1 547	1 087	42.0	878	42.8	147	40.1	460	388	183	2.49	3.02
Reynoldsville borough, Jefferson County	1 117	742	48.1	525	41.7	165	69.1	375	350	190	2.38	2.96
Rheems CDP, Lancaster County	513	439	49.2	403	49.6	28	39.3	74	55	18	2.88	3.10
Rice township, Luzerne County	907	697	48.2	604	48.2	66	53.0	210	178	64	2.71	3.14
Rices Landing borough, Greene County	179	127	39.4	107	39.3	15	46.7	52	50	26	2.47	3.04
Riceville CDP, Crawford County	29	24	54.2	17	52.9	4	75.0	5	5	3	2.83	3.04
Richboro CDP, Bucks County	2 062	1 865	50.2	1 730	51.2	97	36.1	197	168	90	3.20	3.39
Richfield CDP, Juniata County	160	123	40.7	114	38.6	6	83.3	37	33	21	2.58	2.97
Richhill township, Greene County	402	299	47.8	240	45.0	37	56.8	103	96	44	2.64	3.08
Richland township, Allegheny County	3 353	2 492	51.2	2 178	51.1	242	54.1	861	775	397	2.67	3.18
Richland township, Bucks County	3 763	2 667	49.2	2 232	48.7	289	47.4	1 096	885	416	2.62	3.13
Richland township, Cambria County	4 741	3 136	36.4	2 692	34.9	349	48.1	1 605	1 456	834	2.27	2.84
Richland township, Clarion County	213	161	44.1	141	43.3	13	38.5	52	44	17	2.60	3.01
Richland borough, Lebanon County	582	444	43.0	384	42.2	35	42.9	138	115	61	2.59	2.96
Richland township, Venango County	291	214	37.9	180	37.2	26	38.5	77	66	30	2.56	3.01
Richlandtown borough, Bucks County	430	319	56.1	233	52.4	59	59.3	111	95	27	2.70	3.13
Richmond township, Berks County	1 416	957	42.0	817	38.4	84	63.1	459	364	124	2.47	2.99

Table 8. **Households and Families: 2000**—Con.

[For information on confidentiality protection, nonsampling error, and definitions, see text]

State County Place and County Subdivision	Total households	Family households: Total: Number	Family households: Total: Percent with own children under 18 years	Family households: Married-couple family: Number	Family households: Married-couple family: Percent with own children under 18 years	Family households: Female householder, no husband present: Number	Family households: Female householder, no husband present: Percent with own children under 18 years	Nonfamily households: Total	Nonfamily households: Householder living alone: Total	Nonfamily households: Householder living alone: 65 years and over	Average size: Households	Average size: Families
PLACE AND COUNTY SUBDIVISION—Con.												
Richmond township, Crawford County	515	397	44.3	338	40.8	31	61.3	118	90	34	2.68	2.99
Richmond township, Tioga County	956	692	46.7	579	43.7	86	67.4	264	209	75	2.58	3.02
Ridgebury township, Bradford County	759	569	43.6	481	39.9	55	65.5	190	169	64	2.59	2.96
Ridgway borough, Elk County	1 927	1 233	44.4	965	41.5	187	56.7	694	611	324	2.33	2.94
Ridgway township, Elk County	1 069	804	47.3	669	46.3	93	57.0	265	231	104	2.59	3.03
Ridley township, Delaware County	12 121	8 213	44.6	6 342	44.5	1 415	45.1	3 908	3 394	1 561	2.54	3.14
Ridley Park borough, Delaware County	3 015	1 891	41.0	1 486	42.0	299	39.1	1 124	996	417	2.36	3.06
Riegelsville borough, Bucks County	378	251	39.8	195	34.9	38	55.3	127	107	46	2.28	2.77
Rimersburg borough, Clarion County	447	293	46.8	203	41.4	67	58.2	154	145	84	2.35	2.95
Ringgold township, Jefferson County	305	228	41.7	203	39.4	15	66.7	77	64	36	2.50	2.89
Ringtown borough, Schuylkill County	319	232	41.8	189	41.3	28	50.0	87	74	41	2.59	3.09
Riverside borough, Northumberland County	760	562	41.3	494	41.1	53	45.3	198	176	77	2.44	2.88
Roaring Brook township, Lackawanna County	638	510	35.5	459	34.9	37	40.5	128	116	65	2.55	2.89
Roaring Creek township, Columbia County	198	149	38.9	132	35.6	11	63.6	49	45	28	2.50	2.92
Roaring Spring borough, Blair County	1 019	706	43.8	551	38.8	115	60.0	313	277	148	2.37	2.88
Robeson township, Berks County	2 488	1 965	46.5	1 756	46.1	117	53.8	523	399	162	2.76	3.11
Robesonia borough, Berks County	830	577	48.5	474	45.8	72	62.5	253	216	114	2.43	2.94
Robinson township, Allegheny County	4 828	3 314	43.8	2 809	43.5	370	51.1	1 514	1 303	379	2.45	3.01
Robinson township, Washington County	841	625	43.8	509	43.0	65	38.5	216	186	71	2.59	3.03
Robinson Township CDP, Allegheny County	4 828	3 314	43.8	2 809	43.5	370	51.1	1 514	1 303	379	2.45	3.01
Rochester borough, Beaver County	1 732	971	45.7	646	41.5	254	57.5	761	648	254	2.22	2.97
Rochester township, Beaver County	1 213	885	38.6	729	38.0	113	41.6	328	281	143	2.53	3.00
Rockdale township, Crawford County	454	349	54.2	294	51.0	31	58.1	105	85	32	2.96	3.39
Rockefeller township, Northumberland County	836	681	39.1	613	38.7	47	38.3	155	123	58	2.66	2.94
Rockhill Furnace borough, Huntingdon County	173	119	40.3	96	38.5	18	38.9	54	47	23	2.39	2.90
Rockland township, Berks County	1 330	1 096	47.8	990	47.1	52	42.3	234	161	55	2.83	3.10
Rockland township, Venango County	556	399	38.8	353	38.0	31	35.5	157	137	62	2.42	2.89
Rockledge borough, Montgomery County	1 060	646	46.7	533	46.7	82	47.6	414	367	132	2.43	3.24
Rockwood borough, Somerset County	406	272	44.5	208	38.5	47	57.4	134	118	48	2.28	2.79
Rohrsburg CDP, Columbia County	56	50	42.0	45	37.8	2	100.0	6	6	1	2.93	3.10
Rome borough, Bradford County	157	104	48.1	79	41.8	18	83.3	53	45	18	2.43	2.99
Rome township, Bradford County	450	342	49.4	297	46.1	31	64.5	108	81	36	2.71	3.05
Rome township, Crawford County	532	423	55.3	370	54.3	35	65.7	109	95	36	3.28	3.78
Roscoe borough, Washington County	398	243	33.7	187	30.5	45	44.4	155	146	78	2.13	2.77
Rose township, Jefferson County	474	358	45.3	304	41.4	35	62.9	116	106	54	2.60	3.01
Roseto borough, Northampton County	640	476	45.2	367	44.4	75	54.7	164	142	73	2.58	3.04
Rose Valley borough, Delaware County	347	293	41.3	267	41.9	23	34.8	54	44	19	2.72	2.99
Roseville borough, Tioga County	75	58	41.4	44	34.1	9	66.7	17	12	3	2.76	3.02
Ross township, Allegheny County	13 892	8 811	38.3	7 417	38.2	1 034	41.2	5 081	4 418	1 876	2.26	2.89
Ross township, Luzerne County	1 041	767	45.5	674	44.8	51	49.0	274	234	113	2.63	3.10
Ross township, Monroe County	1 875	1 518	49.5	1 311	49.3	130	43.8	357	244	74	2.87	3.16
Rossiter CDP, Indiana County	249	169	46.7	118	40.7	35	60.0	80	68	45	2.53	3.07
Rosslyn Farms borough, Allegheny County	185	145	38.6	132	40.2	7	28.6	40	31	11	2.51	2.84
Ross Township CDP, Allegheny County	13 892	8 811	38.3	7 417	38.2	1 034	41.2	5 081	4 418	1 876	2.26	2.89
Rostraver township, Westmoreland County	4 590	3 442	41.1	2 780	40.1	482	48.5	1 148	1 019	463	2.53	2.96
Rothsville CDP, Lancaster County	1 038	852	56.8	743	54.2	76	73.7	186	144	34	2.91	3.21
Roulette township, Potter County	544	386	44.8	301	38.9	54	61.1	158	135	56	2.48	2.91
Rouseville borough, Venango County	204	138	32.6	99	27.3	27	37.0	66	61	37	2.29	2.76
Rouzerville CDP, Franklin County	367	258	43.4	209	38.8	31	51.6	109	98	47	2.35	2.81
Royalton borough, Dauphin County	395	271	42.4	200	37.0	55	58.2	124	104	28	2.44	2.90
Royersford borough, Montgomery County	1 928	1 066	47.2	792	42.9	210	60.0	862	749	278	2.20	2.96
Rupert CDP, Columbia County	72	50	40.0	41	34.1	4	75.0	22	21	10	2.42	2.96
Rural Valley borough, Armstrong County	382	267	35.6	210	29.5	45	60.0	115	102	57	2.33	2.80
Ruscombmanor township, Berks County	1 378	1 104	44.3	993	45.3	63	25.4	274	224	97	2.71	3.05
Rush township, Centre County	1 359	971	38.3	816	37.6	104	44.2	388	330	172	2.45	2.92
Rush township, Dauphin County	70	55	38.2	45	37.8	3	-	15	10	5	2.57	2.91
Rush township, Northumberland County	443	330	40.6	296	40.2	22	45.5	113	98	48	2.68	3.16
Rush township, Schuylkill County	1 419	1 058	35.2	927	34.7	96	35.4	361	316	188	2.48	2.90
Rush township, Susquehanna County	485	354	44.6	296	40.2	32	59.4	131	105	49	2.64	3.06
Russellton CDP, Allegheny County	616	450	40.9	349	39.5	78	46.2	166	143	64	2.48	2.94
Rutherford CDP, Dauphin County	1 625	1 117	43.5	866	37.4	203	65.5	508	442	152	2.36	2.87
Rutland township, Tioga County	270	207	43.5	189	42.9	10	50.0	63	54	20	2.63	2.97
Rutledge borough, Delaware County	297	218	54.6	182	56.0	27	48.1	79	66	30	2.87	3.44
Ryan township, Schuylkill County	555	425	40.0	350	39.1	42	35.7	130	113	51	2.61	3.00
Rye township, Perry County	850	690	45.1	602	43.9	54	46.3	160	123	55	2.74	3.03
Sadsbury township, Chester County	946	720	48.5	589	45.5	81	59.3	226	190	77	2.72	3.13
Sadsbury township, Crawford County	1 274	846	37.1	717	34.9	94	43.6	428	355	139	2.31	2.80
Sadsbury township, Lancaster County	880	760	51.1	691	51.4	39	35.9	120	102	44	3.44	3.75
Saegertown borough, Crawford County	361	252	46.8	202	42.6	38	63.2	109	92	47	2.45	2.94
St. Clair borough, Schuylkill County	1 497	888	34.1	615	31.5	187	42.2	609	548	332	2.17	2.83
St. Clair township, Westmoreland County	568	409	38.6	343	35.3	44	59.1	159	144	73	2.46	2.92
St. Clairsville borough, Bedford County	36	26	42.3	19	36.8	4	50.0	10	10	6	2.39	2.88
St. Lawrence borough, Berks County	757	517	46.0	415	40.2	68	64.7	240	199	89	2.39	2.90
St. Marys city, Elk County	5 723	4 001	46.0	3 275	44.8	513	54.8	1 722	1 542	808	2.48	3.01
St. Michael-Sidman CDP, Cambria County	396	278	37.4	222	36.0	44	43.2	118	110	67	2.40	2.91
St. Petersburg borough, Clarion County	164	116	44.8	91	41.8	17	52.9	48	45	19	2.47	2.97
St. Thomas township, Franklin County	2 141	1 666	43.8	1 428	41.1	148	60.1	475	382	164	2.68	3.03
Salem township, Clarion County	311	250	44.4	217	42.4	21	57.1	61	49	28	2.74	3.06
Salem township, Luzerne County	1 743	1 263	39.5	1 038	37.4	154	50.6	480	417	216	2.45	2.87
Salem township, Mercer County	295	225	39.1	191	38.2	18	33.3	70	63	21	2.59	2.98
Salem township, Wayne County	1 400	1 028	43.6	837	40.5	128	53.9	372	309	135	2.62	3.06
Salem township, Westmoreland County	2 932	1 976	39.4	1 637	38.0	210	45.7	956	855	454	2.34	2.89
Salford township, Montgomery County	807	677	43.4	602	45.0	44	27.3	130	101	34	2.92	3.19
Salisbury township, Lancaster County	3 027	2 530	53.2	2 245	53.6	172	49.4	497	415	166	3.29	3.64
Salisbury township, Lehigh County	5 138	3 870	40.4	3 385	39.6	331	46.2	1 268	1 071	490	2.54	2.96
Salisbury borough, Somerset County	350	218	41.7	174	42.0	30	46.7	132	118	74	2.44	3.07

Table 8. **Households and Families: 2000**—Con.

[For information on confidentiality protection, nonsampling error, and definitions, see text]

State County Place and County Subdivision	Total households	Family households: Total: Number	Family households: Total: Percent with own children under 18 years	Family households: Married-couple family: Number	Family households: Married-couple family: Percent with own children under 18 years	Family households: Female householder, no husband present: Number	Family households: Female householder, no husband present: Percent with own children under 18 years	Nonfamily households: Total	Nonfamily households: Householder living alone: Total	Nonfamily households: Householder living alone: 65 years and over	Average size: Households	Average size: Families
PLACE AND COUNTY SUBDIVISION—Con.												
Salix-Beauty Line Park CDP, Cambria County	469	377	47.7	316	44.3	51	72.5	92	83	23	2.68	3.04
Salladasburg borough, Lycoming County	105	70	45.7	51	39.2	14	78.6	35	27	8	2.48	2.99
Saltillo borough, Huntingdon County	135	101	46.5	91	46.2	6	33.3	34	30	16	2.54	3.01
Saltlick township, Fayette County	1 385	1 053	45.5	874	43.8	114	51.8	332	279	117	2.68	3.08
Saltsburg borough, Indiana County	406	261	46.7	198	42.9	47	61.7	145	136	80	2.33	2.97
Salunga-Landisville CDP, Lancaster County	1 763	1 395	49.7	1 225	48.5	128	57.8	368	304	135	2.70	3.06
Sanatoga CDP, Montgomery County	2 734	2 059	56.9	1 584	53.2	376	73.7	675	552	224	2.76	3.20
Sand Hill CDP, Lebanon County	898	709	40.2	621	38.3	58	53.4	189	147	66	2.61	2.94
Sandy CDP, Clearfield County	658	460	40.0	376	38.8	65	52.3	198	174	80	2.40	2.87
Sandy township, Clearfield County	4 387	3 297	41.6	2 866	39.5	299	56.5	1 090	955	403	2.50	2.91
Sandy Creek township, Mercer County	324	247	35.2	219	34.7	15	26.7	77	65	28	2.58	2.95
Sandycreek township, Venango County	832	648	41.4	561	38.1	52	61.5	184	158	72	2.51	2.84
Sandy Lake borough, Mercer County	298	212	50.9	164	45.1	43	72.1	86	73	32	2.49	2.94
Sandy Lake township, Mercer County	499	375	39.5	323	37.5	31	48.4	124	108	50	2.50	2.89
Sandy Ridge CDP, Centre County	127	101	41.6	89	40.4	9	55.6	26	22	15	2.68	3.02
Sankertown borough, Cambria County	248	177	39.5	134	34.3	32	59.4	71	61	20	2.63	3.06
Saville township, Perry County	796	610	47.9	500	47.6	60	48.3	186	158	67	2.75	3.16
Saxonburg borough, Butler County	655	392	38.0	313	30.4	68	69.1	263	231	113	2.13	2.75
Saxton borough, Bedford County	357	214	45.8	142	37.3	51	58.8	143	132	80	2.24	2.84
Sayre borough, Bradford County	2 529	1 516	44.9	1 111	41.4	300	55.0	1 013	901	410	2.28	2.96
Scalp Level borough, Cambria County	347	235	43.0	175	43.4	38	42.1	112	102	58	2.45	3.04
Schaefferstown CDP, Lebanon County	374	287	41.5	252	40.5	25	44.0	87	77	35	2.63	3.04
Schellsburg borough, Bedford County	129	92	38.0	84	34.5	5	60.0	37	32	19	2.45	2.86
Schlusser CDP, Cumberland County	1 953	1 384	44.3	1 138	42.2	186	53.2	569	463	141	2.43	2.86
Schnecksville CDP, Lehigh County	715	592	52.0	528	50.9	53	62.3	123	105	37	2.78	3.09
Schuylkill township, Chester County	2 536	1 975	42.3	1 756	42.3	142	40.1	561	460	153	2.62	2.98
Schuylkill township, Schuylkill County	503	345	27.5	269	28.6	46	23.9	158	143	92	2.23	2.70
Schuylkill Haven borough, Schuylkill County	2 393	1 537	43.7	1 165	39.2	276	57.6	856	761	391	2.31	2.89
Schwenksville borough, Montgomery County	626	327	49.5	238	45.4	61	55.7	299	251	115	2.13	2.91
Scott township, Allegheny County	7 835	4 582	38.4	3 782	37.1	598	47.7	3 253	2 887	1 151	2.14	2.83
Scott township, Columbia County	2 010	1 404	37.7	1 212	34.7	143	59.4	606	524	279	2.31	2.78
Scott township, Lackawanna County	1 841	1 451	40.1	1 254	39.9	131	41.2	390	345	151	2.65	3.01
Scott township, Lawrence County	814	639	47.9	548	46.4	65	58.5	175	153	65	2.75	3.14
Scott township, Wayne County	261	192	35.9	167	35.3	17	35.3	69	55	21	2.56	3.04
Scottdale borough, Westmoreland County	2 034	1 309	40.6	1 044	38.5	210	52.9	725	665	365	2.31	2.94
Scott Township CDP, Allegheny County	7 835	4 582	38.4	3 782	37.1	598	47.7	3 253	2 887	1 151	2.14	2.83
Scranton city, Lackawanna County	31 303	18 112	42.2	12 460	39.7	4 323	50.1	13 191	11 503	5 671	2.29	3.01
Scrubgrass township, Venango County	320	241	39.0	201	36.8	29	44.8	79	69	31	2.50	2.88
Selinsgrove borough, Snyder County	1 767	988	42.0	715	33.8	218	65.1	779	604	259	2.18	2.75
Sellersville borough, Bucks County	1 770	1 199	54.3	939	52.7	195	62.1	571	469	105	2.56	3.13
Seltzer CDP, Schuylkill County	129	83	31.3	68	36.8	10	10.0	46	40	23	2.38	3.05
Seneca CDP, Venango County	421	300	33.7	265	32.1	21	33.3	121	108	57	2.29	2.76
Sergeant township, McKean County	77	59	32.2	51	25.5	5	60.0	18	17	9	2.29	2.64
Seven Fields borough, Butler County	757	551	57.5	492	57.1	46	69.6	206	165	18	2.57	3.07
Seven Springs borough	63	39	28.2	36	25.0	2	50.0	24	22	6	2.02	2.56
Fayette County (part)	1	-	(X)	-	(X)	-	(X)	1	1	1	1.00	-
Somerset County (part)	62	39	28.2	36	25.0	2	50.0	23	21	5	2.03	2.56
Seven Valleys borough, York County	188	135	45.2	109	42.2	18	55.6	53	41	21	2.62	3.02
Seward borough, Westmoreland County	199	130	34.6	109	33.9	15	33.3	69	61	38	2.36	2.91
Sewickley borough, Allegheny County	1 891	1 000	41.7	753	39.8	200	50.5	891	819	348	2.05	2.87
Sewickley township, Westmoreland County	2 519	1 803	39.3	1 468	37.1	236	49.6	716	638	323	2.47	2.96
Sewickley Heights borough, Allegheny County	336	274	36.1	252	35.3	16	50.0	62	54	23	2.56	2.87
Sewickley Hills borough, Allegheny County	225	187	48.1	174	47.7	8	62.5	38	31	14	2.90	3.23
Shade township, Somerset County	1 171	832	38.3	681	37.4	96	44.8	339	293	176	2.46	2.94
Shade Gap borough, Huntingdon County	38	25	48.0	20	55.0	4	-	13	11	7	2.55	3.08
Shaler township, Allegheny County	11 932	8 687	39.2	7 404	39.6	974	36.9	3 245	2 910	1 448	2.48	2.97
Shaler Township CDP, Allegheny County	11 932	8 687	39.2	7 404	39.6	974	36.9	3 245	2 910	1 448	2.48	2.97
Shamokin city, Northumberland County	3 742	2 028	44.3	1 361	37.5	488	60.5	1 714	1 540	846	2.13	2.89
Shamokin township, Northumberland County	851	647	39.7	559	39.2	52	34.6	204	176	91	2.54	2.93
Shamokin Dam borough, Snyder County	688	437	36.2	371	34.5	47	34.0	251	232	148	2.18	2.76
Shanksville borough, Somerset County	96	69	44.9	52	46.2	12	33.3	27	22	9	2.55	3.06
Shanor-Northvue CDP, Butler County	1 997	1 374	40.8	1 208	37.8	128	65.6	623	566	330	2.36	2.91
Sharon city, Mercer County	6 791	4 189	45.6	2 763	39.3	1 128	59.6	2 602	2 290	1 056	2.33	2.97
Sharon township, Potter County	335	257	41.6	231	40.7	14	35.7	78	66	28	2.71	3.13
Sharon Hill borough, Delaware County	2 091	1 391	51.0	893	49.2	364	56.0	700	601	228	2.61	3.24
Sharpsburg borough, Allegheny County	1 748	893	43.7	515	37.9	285	54.0	855	750	355	2.03	2.80
Sharpsville borough, Mercer County	1 912	1 263	42.8	934	40.1	246	54.1	649	586	335	2.35	2.94
Sheakleyville borough, Mercer County	65	50	44.0	44	45.5	4	25.0	15	13	8	2.52	2.92
Sheffield CDP, Warren County	510	345	44.9	268	42.9	60	51.7	165	139	72	2.45	2.96
Sheffield township, Warren County	955	656	43.1	527	40.6	94	53.2	299	258	131	2.44	2.94
Shelocta borough, Indiana County	53	36	38.9	29	37.9	6	50.0	17	17	6	2.40	2.97
Shenandoah borough, Schuylkill County	2 649	1 381	38.3	862	34.5	358	46.4	1 268	1 137	690	2.07	2.84
Shenandoah Heights CDP, Schuylkill County	549	376	36.7	294	36.7	58	34.5	173	156	96	2.35	2.88
Shenango township, Lawrence County	2 854	2 171	40.9	1 805	39.0	263	50.6	683	619	360	2.56	2.99
Shenango township, Mercer County	1 637	1 215	40.3	1 016	37.1	145	57.9	422	371	151	2.47	2.88
Sheppton CDP, Schuylkill County	99	58	46.6	41	53.7	16	25.0	41	33	21	2.41	3.21
Sheshequin township, Bradford County	489	376	43.1	324	41.0	34	52.9	113	96	36	2.66	3.03
Shickshinny borough, Luzerne County	415	242	44.2	171	39.8	43	51.2	173	153	100	2.31	3.01
Shillington borough, Berks County	2 238	1 405	42.2	1 118	38.5	215	57.7	833	710	323	2.26	2.84
Shiloh CDP, York County	4 143	2 795	41.1	2 404	38.4	284	59.5	1 348	1 131	594	2.34	2.86
Shinglehouse borough, Potter County	513	319	48.3	263	47.9	38	44.7	194	176	100	2.44	3.19
Shippen township, Cameron County	989	726	40.5	610	37.7	71	50.7	263	218	106	2.51	2.93
Shippen township, Tioga County	177	136	39.7	119	37.0	10	70.0	41	36	15	2.67	3.04

Table 8. **Households and Families: 2000**—Con.

[For information on confidentiality protection, nonsampling error, and definitions, see text]

State County Place and County Subdivision	Total households	Family households: Total: Number	Family households: Total: Percent with own children under 18 years	Family households: Married-couple family: Number	Family households: Married-couple family: Percent with own children under 18 years	Family households: Female householder, no husband present: Number	Family households: Female householder, no husband present: Percent with own children under 18 years	Nonfamily households: Total	Nonfamily households: Householder living alone: Total	Nonfamily households: Householder living alone: 65 years and over	Average size: Households	Average size: Families
PLACE AND COUNTY SUBDIVISION—Con.												
Shippensburg borough	2 397	1 138	44.0	826	37.3	237	61.6	1 259	800	363	2.32	2.87
Cumberland County (part)	1 915	814	45.1	564	37.8	190	61.1	1 101	656	286	2.32	2.88
Franklin County (part)	482	324	41.4	262	36.3	47	63.8	158	144	77	2.32	2.85
Shippensburg township, Cumberland County	860	389	45.5	296	41.6	56	50.0	471	218	54	2.49	2.79
Shippenville borough, Clarion County	209	139	43.9	111	39.6	19	73.7	70	57	28	2.38	2.89
Shippingport borough, Beaver County	89	63	46.0	49	42.9	12	66.7	26	23	10	2.66	3.21
Shiremanstown borough, Cumberland County	719	408	39.7	332	35.5	63	63.5	311	273	84	2.12	2.83
Shirley township, Huntingdon County	988	728	41.5	597	37.7	79	54.4	260	224	102	2.51	2.91
Shirleysburg borough, Huntingdon County	61	39	41.0	30	36.7	6	33.3	22	19	10	2.30	2.82
Shoemakersville borough, Berks County	604	401	41.4	336	37.8	40	57.5	203	176	94	2.32	2.87
Shohola township, Pike County	836	585	43.6	515	41.2	56	71.4	251	219	87	2.47	2.98
Shrewsbury township, Lycoming County	181	131	32.1	119	28.6	7	71.4	50	44	26	2.39	2.83
Shrewsbury township, Sullivan County	134	104	28.8	89	27.0	10	40.0	30	26	8	2.45	2.70
Shrewsbury borough, York County	1 330	943	45.5	816	45.1	95	46.3	387	347	194	2.54	3.08
Shrewsbury township, York County	2 157	1 729	42.2	1 539	41.8	113	44.2	428	362	171	2.71	3.04
Silverdale borough, Bucks County	323	265	59.6	237	59.5	19	57.9	58	42	14	3.08	3.45
Silver Lake township, Susquehanna County	626	502	47.0	437	44.6	40	60.0	124	101	33	2.76	3.09
Silver Spring township, Cumberland County	4 061	3 103	44.6	2 747	43.3	248	53.2	958	799	332	2.60	3.00
Sinking Spring borough, Berks County	1 233	748	38.4	575	33.7	133	54.1	485	407	182	2.14	2.72
Skippack CDP, Montgomery County	1 109	829	48.0	720	47.2	85	54.1	280	220	40	2.61	3.03
Skippack township, Montgomery County	2 353	1 828	47.9	1 624	47.6	158	50.0	525	410	91	2.73	3.12
Skyline View CDP, Dauphin County	865	703	35.6	623	35.3	58	37.9	162	137	60	2.67	2.95
Slabtown CDP, Columbia County	44	32	28.1	29	20.7	1	100.0	12	10	4	2.36	2.72
Slatington borough, Lehigh County	1 743	1 190	52.4	849	46.8	243	64.2	553	460	218	2.51	3.01
Slickville CDP, Westmoreland County	157	106	41.5	94	39.4	6	50.0	51	44	27	2.37	2.92
Sligo borough, Clarion County	280	211	51.2	164	46.3	41	68.3	69	59	29	2.60	3.00
Slippery Rock borough, Butler County	977	388	38.4	301	34.2	63	52.4	589	271	125	2.38	2.71
Slippery Rock township, Butler County	1 337	777	41.6	656	40.7	85	44.7	560	265	75	2.52	2.94
Slippery Rock township, Lawrence County	1 203	917	44.8	801	43.1	81	55.6	286	247	113	2.64	3.06
Slocum township, Luzerne County	419	322	40.4	269	39.4	37	40.5	97	89	51	2.65	3.07
Smethport borough, McKean County	686	457	49.7	362	45.0	73	69.9	229	205	105	2.38	2.94
Smicksburg borough, Indiana County	25	14	28.6	10	20.0	2	100.0	11	10	6	1.96	2.50
Smith township, Washington County	1 813	1 281	42.5	1 000	42.1	202	45.5	532	469	244	2.52	3.03
Smithfield township, Bradford County	567	434	42.9	389	42.4	23	39.1	133	111	43	2.71	3.11
Smithfield borough, Fayette County	363	234	40.6	190	40.5	39	41.0	129	119	64	2.33	2.99
Smithfield township, Huntingdon County	601	366	39.3	294	36.4	57	45.6	235	207	107	2.21	2.84
Smithfield township, Monroe County	2 084	1 535	46.8	1 268	44.4	187	61.0	549	421	146	2.66	3.07
Smithton borough, Westmoreland County	188	124	44.4	98	41.8	22	50.0	64	58	32	2.36	2.94
Snake Spring township, Bedford County	552	432	36.8	389	37.8	31	29.0	120	103	52	2.49	2.82
Snow Shoe borough, Centre County	286	218	43.6	190	39.5	19	68.4	68	60	31	2.70	3.13
Snow Shoe township, Centre County	681	524	39.9	418	41.4	69	36.2	157	139	67	2.58	2.98
S.N.P.J. borough, Lawrence County	-	-	(X)	-	(X)	-	(X)	-	-	-	-	-
Snyder township, Blair County	1 348	974	41.9	781	39.3	144	52.8	374	332	183	2.47	2.93
Snyder township, Jefferson County	937	707	42.9	601	42.4	67	38.8	230	195	94	2.60	3.02
Snydertown borough, Northumberland County	136	100	43.0	83	41.0	10	50.0	36	30	10	2.60	3.04
Solebury township, Bucks County	3 053	2 171	42.7	1 950	41.8	156	52.6	882	580	168	2.52	2.94
Somerset borough, Somerset County	3 035	1 718	46.6	1 230	39.0	382	67.0	1 317	1 171	535	2.12	2.82
Somerset township, Somerset County	3 484	2 576	43.3	2 204	40.7	250	58.8	908	783	366	2.52	2.95
Somerset township, Washington County	1 051	810	38.6	678	38.2	93	39.8	241	201	95	2.57	2.94
Souderton borough, Montgomery County	2 635	1 766	48.5	1 452	46.6	220	58.2	869	696	263	2.54	3.12
South Abington township, Lackawanna County	2 936	2 207	51.2	1 989	51.1	164	56.1	729	638	256	2.71	3.20
Southampton township, Bedford County	376	295	44.7	271	45.8	15	33.3	81	66	35	2.69	3.04
Southampton township, Cumberland County	1 649	1 336	46.9	1 183	44.4	89	66.3	313	244	98	2.90	3.23
Southampton township, Franklin County	2 271	1 741	48.5	1 463	45.0	201	66.7	530	442	186	2.70	3.09
Southampton township, Somerset County	239	187	41.2	168	41.1	11	54.5	52	44	24	2.65	3.02
South Annville township, Lebanon County	1 095	850	40.1	747	39.6	76	50.0	245	212	91	2.61	3.00
South Beaver township, Beaver County	1 090	822	39.5	719	39.1	69	46.4	268	236	85	2.55	2.97
South Bend township, Armstrong County	468	375	41.1	318	39.3	35	57.1	93	84	30	2.68	3.02
South Bethlehem borough, Armstrong County	194	131	39.7	115	36.5	8	62.5	63	61	34	2.29	2.84
South Buffalo township, Armstrong County	1 013	808	38.7	720	39.6	53	32.1	205	176	93	2.74	3.11
South Canaan township, Wayne County	610	462	44.8	385	44.2	41	51.2	148	127	67	2.68	3.08
South Centre township, Columbia County	822	571	41.9	459	39.2	82	51.2	251	209	82	2.39	2.84
South Coatesville borough, Chester County	376	264	38.6	154	33.1	83	45.8	112	97	49	2.64	3.13
South Connellsville borough, Fayette County	890	637	43.2	505	41.8	92	48.9	253	220	97	2.53	3.01
South Coventry township, Chester County	690	529	45.0	475	45.7	34	35.3	161	128	49	2.69	3.09
South Creek township, Bradford County	484	364	44.8	291	41.9	45	60.0	120	104	39	2.58	2.95
South Fayette township, Allegheny County	4 704	3 087	47.1	2 614	46.5	350	48.9	1 617	1 397	501	2.39	3.01
South Fork borough, Cambria County	452	312	44.9	229	45.9	63	42.9	140	131	73	2.50	3.07
South Franklin township, Washington County	1 360	1 084	48.6	918	46.8	114	55.3	276	224	68	2.79	3.12
South Greensburg borough, Westmoreland County	1 048	631	37.7	517	37.5	76	38.2	417	375	196	2.17	2.83
South Hanover township, Dauphin County	1 706	1 400	48.2	1 221	46.6	119	59.7	306	248	76	2.81	3.12
South Heidelberg township, Berks County	1 947	1 517	44.6	1 374	44.1	93	55.9	430	344	133	2.64	3.00
South Heights borough, Beaver County	239	146	38.4	110	38.2	20	45.0	93	79	27	2.27	2.91
South Huntingdon township, Westmoreland County	2 461	1 841	38.6	1 510	37.5	228	45.2	620	538	285	2.51	2.91
South Lebanon township, Lebanon County	2 920	2 204	41.9	1 896	39.7	221	52.9	716	605	299	2.54	2.95
South Londonderry township, Lebanon County	2 062	1 586	45.1	1 389	44.5	136	51.5	476	408	153	2.61	3.02
South Mahoning township, Indiana County	616	481	49.1	428	48.1	30	53.3	135	116	51	3.01	3.49
South Manheim township, Schuylkill County	796	643	44.0	589	43.8	40	45.0	153	119	50	2.75	3.07
South Middleton township, Cumberland County	5 081	3 806	41.6	3 288	38.9	394	57.6	1 275	1 065	503	2.51	2.91
Southmont borough, Cambria County	965	660	39.7	561	37.6	84	52.4	305	285	131	2.32	2.87
South New Castle borough, Lawrence County	309	233	41.2	189	38.6	32	50.0	76	68	48	2.61	3.04
South Newton township, Cumberland County	455	360	45.0	313	44.1	28	42.9	95	81	39	2.84	3.25
South Park township, Allegheny County	5 422	4 028	47.5	3 360	46.6	514	55.1	1 394	1 186	343	2.63	3.09

Table 8. **Households and Families: 2000**—Con.

[For information on confidentiality protection, nonsampling error, and definitions, see text]

State County Place and County Subdivision	Total households	Family households: Total: Number	Family households: Total: Percent with own children under 18 years	Family households: Married-couple family: Number	Family households: Married-couple family: Percent with own children under 18 years	Family households: Female householder, no husband present: Number	Family households: Female householder, no husband present: Percent with own children under 18 years	Nonfamily households: Total	Nonfamily households: Householder living alone: Total	Nonfamily households: Householder living alone: 65 years and over	Average size: Households	Average size: Families
PLACE AND COUNTY SUBDIVISION—Con.												
South Park Township CDP, Allegheny County	5 422	4 028	47.5	3 360	46.6	514	55.1	1 394	1 186	343	2.63	3.09
South Philipsburg borough, Centre County	175	131	44.3	113	43.4	11	36.4	44	36	17	2.50	2.89
South Pottstown CDP, Chester County	997	528	43.8	385	39.0	110	58.2	469	386	112	2.14	2.92
South Pymatuning township, Mercer County	1 131	865	38.5	755	38.4	75	41.3	266	242	138	2.53	2.94
South Renovo borough, Clinton County	226	141	46.8	106	41.5	24	75.0	85	81	55	2.28	2.92
South Shenango township, Crawford County	854	604	37.7	508	34.4	57	59.6	250	210	102	2.40	2.83
South Strabane township, Washington County	3 320	2 229	39.5	1 919	39.8	225	36.9	1 091	999	644	2.34	2.92
South Union township, Fayette County	4 563	3 196	41.9	2 463	39.2	586	52.7	1 367	1 252	722	2.41	2.93
South Versailles township, Allegheny County	151	107	33.6	82	29.3	17	47.1	44	40	22	2.32	2.81
South Waverly borough, Bradford County	410	283	38.2	239	33.9	35	60.0	127	107	46	2.41	2.90
Southwest township, Warren County	220	159	42.1	130	38.5	15	46.7	61	51	15	2.55	2.96
Southwest Greensburg borough, Westmoreland County	1 097	645	41.2	485	37.5	130	50.8	452	395	157	2.19	2.85
Southwest Madison township, Perry County	292	226	44.2	200	43.5	17	52.9	66	59	35	2.93	3.41
South Whitehall township, Lehigh County	6 943	5 021	40.7	4 367	39.7	500	47.4	1 922	1 720	1 071	2.45	2.92
South Williamsport borough, Lycoming County	2 735	1 776	46.4	1 380	41.8	285	63.9	959	815	373	2.33	2.88
South Woodbury township, Bedford County	719	587	46.0	504	45.2	54	51.9	132	120	54	2.77	3.11
Sparta township, Crawford County	485	409	51.8	369	51.8	20	55.0	76	70	29	3.58	3.97
Spartansburg borough, Crawford County	130	94	47.9	77	41.6	10	80.0	36	35	19	2.56	3.06
Speers borough, Washington County	538	382	33.2	320	32.8	50	36.0	156	147	87	2.31	2.80
Spring township, Berks County	8 739	6 248	43.8	5 352	41.7	649	57.0	2 491	2 056	890	2.47	2.93
Spring township, Centre County	2 456	1 726	44.8	1 446	41.9	195	61.5	730	604	196	2.47	2.97
Spring township, Crawford County	577	444	46.8	349	43.0	56	62.5	133	105	44	2.72	3.07
Spring township, Perry County	746	595	45.9	527	44.2	40	57.5	151	122	54	2.71	3.04
Spring township, Snyder County	595	450	44.7	386	43.0	44	56.8	145	129	74	2.63	3.06
Springboro borough, Crawford County	183	133	45.1	94	41.5	23	52.2	50	44	18	2.68	3.17
Spring Brook township, Lackawanna County	911	683	42.2	566	42.8	80	37.5	228	209	96	2.60	3.04
Spring City borough, Chester County	1 412	836	48.3	605	44.1	161	59.6	576	479	126	2.33	3.03
Spring Creek township, Elk County	111	77	37.7	58	34.5	8	50.0	34	31	9	2.34	2.84
Spring Creek township, Warren County	330	242	47.1	216	45.4	18	72.2	88	75	32	2.58	3.05
Springdale borough, Allegheny County	1 685	1 034	42.1	779	41.5	201	46.8	651	580	278	2.26	2.93
Springdale township, Allegheny County	797	536	33.8	430	32.8	76	38.2	261	226	92	2.26	2.75
Springettsbury township, York County	9 230	6 360	39.5	5 417	37.0	725	54.5	2 870	2 403	1 201	2.36	2.84
Springetts Manor-Yorklyn CDP, York County	1 129	638	44.4	513	39.8	92	62.0	491	414	236	2.19	2.86
Springfield township, Bradford County	424	346	40.2	298	38.3	34	44.1	78	67	38	2.75	3.05
Springfield township, Bucks County	1 900	1 471	39.4	1 279	39.2	122	36.9	429	338	136	2.61	2.96
Springfield township, Delaware County	8 618	6 792	41.4	5 800	42.9	740	32.7	1 826	1 659	1 028	2.73	3.14
Springfield CDP, Delaware County	8 618	6 792	41.4	5 800	42.9	740	32.7	1 826	1 659	1 028	2.73	3.14
Springfield township, Erie County	1 253	944	45.6	750	41.7	133	62.4	309	259	100	2.70	3.11
Springfield township, Fayette County	1 158	878	45.1	719	43.7	113	46.0	280	251	115	2.66	3.10
Springfield township, Huntingdon County	241	180	43.3	153	40.5	13	61.5	61	53	31	2.54	2.97
Springfield township, Mercer County	717	571	43.3	481	44.5	50	30.0	146	121	60	2.74	3.09
Springfield township, Montgomery County	7 471	5 137	42.3	4 322	41.9	632	43.7	2 334	2 011	987	2.44	2.98
Springfield township, York County	1 444	1 144	43.8	1 030	43.6	79	41.8	300	227	97	2.69	3.02
Spring Garden township, York County	4 180	2 964	41.2	2 511	38.6	330	55.8	1 216	981	475	2.43	2.85
Spring Grove borough, York County	817	570	52.5	421	46.3	110	70.0	247	209	90	2.51	3.01
Spring Hill CDP, Cambria County	389	273	32.6	219	34.2	36	25.0	116	109	73	2.48	3.03
Springhill township, Fayette County	1 157	877	42.5	670	39.0	150	57.3	280	253	118	2.57	2.96
Springhill township, Greene County	169	130	53.1	94	52.1	26	53.8	39	28	18	2.82	3.13
Spring House CDP, Montgomery County	1 347	893	40.5	820	39.9	61	42.6	454	425	299	2.31	2.92
Spring Mills CDP, Centre County	105	78	38.5	69	36.2	6	50.0	27	20	12	2.75	3.26
Spring Mount CDP, Montgomery County	803	595	59.5	500	57.4	76	67.1	208	164	22	2.75	3.21
Spring Ridge CDP, Berks County	370	252	29.8	227	27.3	23	52.2	118	104	41	2.12	2.59
Springville township, Susquehanna County	570	437	43.9	365	41.4	45	57.8	133	111	57	2.73	3.13
Spruce Creek township, Huntingdon County	117	77	45.5	64	42.2	9	55.6	40	37	13	2.25	2.77
Spruce Hill township, Juniata County	271	200	49.5	170	50.0	14	50.0	71	55	24	2.61	3.06
Spry CDP, York County	2 125	1 410	40.2	1 171	35.8	191	63.9	715	603	215	2.27	2.77
Standing Stone township, Bradford County	210	161	48.4	138	45.7	11	54.5	49	38	18	2.84	3.21
Starrucca borough, Wayne County	89	67	25.4	56	23.2	4	50.0	22	18	9	2.43	2.70
State College borough, Centre County	12 024	3 303	38.3	2 694	36.9	404	52.5	8 721	4 034	706	2.30	2.69
Steelton borough, Dauphin County	2 312	1 518	50.3	882	42.3	508	64.4	794	686	317	2.53	3.13
Sterling township, Wayne County	469	371	41.2	310	39.4	40	47.5	98	81	42	2.67	2.99
Steuben township, Crawford County	336	238	50.4	208	50.0	20	40.0	98	77	38	2.70	3.23
Stevens township, Bradford County	165	114	38.6	95	36.8	10	60.0	51	43	20	2.51	3.02
Stewardson township, Potter County	39	21	28.6	17	17.6	2	100.0	18	14	7	1.90	2.43
Stewart township, Fayette County	275	215	42.8	189	43.4	11	45.5	60	50	24	2.70	3.07
Stewartstown borough, York County	678	514	52.1	396	48.5	88	62.5	164	144	52	2.58	2.99
Stillwater borough, Columbia County	85	56	35.7	51	33.3	3	66.7	29	23	12	2.28	2.82
Stockdale borough, Washington County	251	168	33.9	129	28.7	24	62.5	83	74	33	2.21	2.72
Stockertown borough, Northampton County	279	195	40.5	162	37.7	23	56.5	84	76	34	2.46	2.95
Stoneboro borough, Mercer County	475	315	47.6	264	44.3	38	63.2	160	145	100	2.32	2.91
Stonybrook-Wilshire CDP, York County	2 105	1 660	41.1	1 479	38.5	143	63.6	445	361	162	2.57	2.91
Stonycreek township, Cambria County	1 496	957	33.8	775	30.6	144	52.1	539	472	241	2.14	2.67
Stonycreek township, Somerset County	820	635	45.8	560	47.0	48	33.3	185	149	67	2.71	3.10
Stormstown CDP, Centre County	514	450	62.7	414	62.3	14	57.1	64	54	17	3.12	3.36
Stowe township, Allegheny County	3 061	1 806	37.2	1 163	29.5	485	53.8	1 255	1 111	512	2.17	2.83
Stowe CDP, Montgomery County	1 433	951	44.6	744	42.2	155	53.5	482	391	139	2.50	3.08
Stowe Township CDP, Allegheny County	3 061	1 806	37.2	1 163	29.5	485	53.8	1 255	1 111	512	2.17	2.83
Stoystown borough, Somerset County	184	117	41.0	98	40.8	14	35.7	67	62	40	2.33	2.99
Straban township, Adams County	1 687	1 233	42.1	1 034	39.8	131	54.2	454	369	186	2.55	2.97
Strasburg borough, Lancaster County	1 110	798	48.5	684	47.1	77	58.4	312	263	100	2.52	3.02
Strasburg township, Lancaster County	1 275	1 071	49.8	987	50.3	56	41.1	204	176	84	3.15	3.50
Strattanville borough, Clarion County	243	151	47.7	105	38.1	31	80.6	92	72	24	2.22	2.73
Strausstown borough, Berks County	139	90	44.4	73	43.8	8	50.0	49	43	20	2.44	3.08
Stroud township, Monroe County	5 174	3 878	45.5	3 245	44.2	417	53.0	1 296	1 025	439	2.69	3.10
Stroudsburg borough, Monroe County	2 422	1 237	49.2	844	43.4	316	63.9	1 185	843	392	2.30	2.98

Table 8. **Households and Families: 2000**—Con.

[For information on confidentiality protection, nonsampling error, and definitions, see text]

State County Place and County Subdivision	Total households	Family households: Total: Number	Family households: Total: Percent with own children under 18 years	Family households: Married-couple family: Number	Family households: Married-couple family: Percent with own children under 18 years	Family households: Female householder, no husband present: Number	Family households: Female householder, no husband present: Percent with own children under 18 years	Nonfamily households: Total	Nonfamily households: Householder living alone: Total	Nonfamily households: Householder living alone: 65 years and over	Average size: Households	Average size: Families
PLACE AND COUNTY SUBDIVISION—Con.												
Sturgeon-Noblestown CDP, Allegheny County	676	505	50.7	431	51.5	49	44.9	171	146	70	2.61	3.05
Sugarcreek township, Armstrong County	523	403	43.7	328	39.0	47	70.2	120	108	61	2.60	2.99
Sugarcreek borough, Venango County	2 093	1 522	39.2	1 252	35.7	190	57.4	571	503	240	2.44	2.88
Sugar Grove township, Mercer County	363	283	35.3	245	31.8	29	51.7	80	70	30	2.50	2.83
Sugar Grove borough, Warren County	232	180	47.2	143	42.7	26	65.4	52	46	31	2.64	3.00
Sugar Grove township, Warren County	649	500	47.0	417	45.6	51	51.0	149	123	42	2.88	3.28
Sugarloaf township, Columbia County	370	263	33.5	221	31.7	29	55.2	107	90	38	2.39	2.83
Sugarloaf township, Luzerne County	1 222	945	39.4	822	39.4	81	39.5	277	240	123	2.60	2.98
Sugar Notch borough, Luzerne County	417	288	36.5	204	36.3	68	35.3	129	114	70	2.45	2.97
Sullivan township, Tioga County	487	392	41.8	342	38.6	36	63.9	95	72	24	2.67	2.91
Summerhill borough, Cambria County	220	147	41.5	122	36.9	24	66.7	73	72	45	2.36	3.00
Summerhill township, Cambria County	1 009	748	47.1	599	47.4	101	44.6	261	240	134	2.69	3.19
Summerhill township, Crawford County	427	316	46.5	245	43.3	49	63.3	111	93	46	2.71	3.13
Summerville borough, Jefferson County	209	158	38.6	128	38.3	21	42.9	51	51	29	2.44	2.88
Summit township, Butler County	1 682	1 270	42.4	1 067	41.8	134	48.5	412	349	134	2.62	3.04
Summit township, Crawford County	902	640	40.5	530	37.4	80	57.5	262	222	84	2.41	2.84
Summit township, Erie County	2 110	1 532	40.4	1 292	39.3	159	47.2	578	456	173	2.59	3.03
Summit township, Potter County	45	36	25.0	32	25.0	2	50.0	9	8	3	2.49	2.81
Summit township, Somerset County	864	691	41.5	607	40.7	50	52.0	173	154	86	2.73	3.09
Summit Hill borough, Carbon County	1 291	844	38.7	647	37.7	137	43.8	447	405	239	2.30	2.86
Summit Station CDP, Schuylkill County	85	60	23.3	51	21.6	7	28.6	25	19	8	2.45	2.90
Sunbury city, Northumberland County	4 540	2 637	49.4	1 778	42.2	648	65.7	1 903	1 647	759	2.24	2.91
Susquehanna township, Cambria County	829	616	40.3	500	42.0	61	24.6	213	187	117	2.62	3.07
Susquehanna township, Dauphin County	9 178	5 730	44.2	4 450	41.7	1 004	53.9	3 448	2 895	1 050	2.29	2.91
Susquehanna township, Juniata County	403	336	46.4	293	46.1	21	47.6	67	50	20	2.84	3.09
Susquehanna township, Lycoming County	400	312	34.9	270	32.2	25	52.0	88	73	30	2.48	2.82
Susquehanna Depot borough, Susquehanna County	633	427	55.5	290	46.9	98	73.5	206	180	89	2.53	3.06
Susquehanna Trails CDP, York County	734	585	58.1	501	55.9	42	78.6	149	114	36	2.91	3.24
Sutersville borough, Westmoreland County	267	182	37.9	141	39.0	28	28.6	85	77	45	2.38	2.92
Swarthmore borough, Delaware County	1 993	1 348	48.2	1 178	48.3	137	47.4	645	548	244	2.47	3.04
Swatara township, Dauphin County	8 703	5 782	45.0	4 299	39.4	1 170	64.1	2 921	2 526	973	2.37	2.93
Swatara township, Lebanon County	1 432	1 126	44.9	950	42.5	118	57.6	306	245	75	2.74	3.09
Sweden township, Potter County	299	232	39.2	197	37.6	22	40.9	67	56	19	2.59	2.94
Swissvale borough, Allegheny County	4 679	2 393	41.5	1 452	35.7	770	53.8	2 286	1 965	669	2.06	2.85
Swoyersville borough, Luzerne County	2 243	1 485	36.3	1 156	36.8	249	33.7	758	695	392	2.30	2.88
Sykesville borough, Jefferson County	548	341	47.2	258	43.4	59	64.4	207	186	98	2.27	2.92
Sylvania borough, Bradford County	76	55	50.9	41	41.5	9	66.7	21	16	8	2.63	2.93
Sylvania township, Potter County	29	21	23.8	17	23.5	2	-	8	8	2	2.10	2.48
Tamaqua borough, Schuylkill County	3 179	1 901	41.5	1 396	37.9	379	50.4	1 278	1 142	632	2.25	2.93
Tarentum borough, Allegheny County	2 170	1 306	44.3	890	41.3	304	52.6	864	743	287	2.28	2.92
Tatamy borough, Northampton County	352	267	42.7	224	42.0	29	55.2	85	74	36	2.63	3.03
Taylor township, Blair County	852	686	37.9	616	36.4	43	51.2	166	146	73	2.63	2.95
Taylor township, Centre County	292	224	41.1	182	39.6	24	41.7	68	55	18	2.53	2.83
Taylor township, Fulton County	490	358	45.3	306	43.1	35	60.0	132	121	67	2.52	2.98
Taylor borough, Lackawanna County	2 678	1 743	41.9	1 253	40.1	351	49.9	935	846	394	2.36	2.97
Taylor township, Lawrence County	474	335	33.1	261	31.8	54	38.9	139	117	57	2.38	2.83
Telford borough	1 930	1 201	47.2	986	44.3	158	61.4	729	643	336	2.34	3.00
Bucks County (part)	988	534	47.8	451	45.2	61	60.7	454	416	271	2.12	2.93
Montgomery County (part)	942	667	46.8	535	43.6	97	61.9	275	227	65	2.58	3.06
Tell township, Huntingdon County	238	180	47.8	153	46.4	18	44.4	58	56	27	2.70	3.17
Terre Hill borough, Lancaster County	440	350	51.4	298	50.0	31	58.1	90	76	24	2.81	3.17
Terry township, Bradford County	364	268	42.9	225	40.0	23	52.2	96	74	23	2.57	2.96
Texas township, Wayne County	943	657	45.1	485	42.3	122	54.1	286	252	111	2.47	2.97
Thompson township, Fulton County	389	289	43.6	248	42.3	27	44.4	100	88	39	2.57	3.00
Thompson borough, Susquehanna County	115	78	50.0	58	50.0	10	50.0	37	29	14	2.60	3.09
Thompson township, Susquehanna County	171	130	40.0	107	37.4	14	42.9	41	31	17	2.57	2.90
Thompsontown borough, Juniata County	348	203	42.9	160	38.8	29	55.2	145	130	65	2.04	2.66
Thompsonville CDP, Washington County	1 228	1 024	41.6	943	41.6	53	47.2	204	181	93	2.73	3.03
Thornburg borough, Allegheny County	177	138	43.5	123	45.5	12	33.3	39	30	14	2.64	3.01
Thornbury township, Chester County	1 023	735	46.8	671	46.6	43	53.5	288	231	31	2.60	3.10
Thornbury township, Delaware County	1 360	1 153	52.5	1 060	53.0	66	50.0	207	165	79	3.03	3.33
Thorndale CDP, Chester County	1 347	952	52.1	770	51.6	125	50.4	395	301	73	2.63	3.12
Thornhurst township, Lackawanna County	315	228	45.6	193	44.6	23	43.5	87	59	18	2.53	2.93
Three Springs borough, Huntingdon County	200	127	36.2	105	31.4	14	57.1	73	63	34	2.23	2.76
Throop borough, Lackawanna County	1 709	1 136	40.0	827	39.2	235	46.4	573	512	239	2.34	2.93
Tidioute borough, Warren County	314	222	39.6	175	36.0	29	51.7	92	82	43	2.52	3.00
Tilden township, Berks County	1 246	991	46.7	853	44.9	78	51.3	255	194	73	2.73	3.02
Timber Hills CDP, Lebanon County	157	114	21.9	108	20.4	4	75.0	43	40	25	2.10	2.47
Timblin borough, Jefferson County	58	46	43.5	38	42.1	4	50.0	12	11	5	2.60	2.96
Tinicum township, Bucks County	1 674	1 174	38.5	1 044	38.3	86	43.0	500	378	137	2.49	2.94
Tinicum township, Delaware County	1 749	1 137	42.2	795	42.4	241	38.6	612	504	193	2.49	3.07
Tinicum Township CDP, Delaware County	1 749	1 137	42.2	795	42.4	241	38.6	612	504	193	2.49	3.07
Tioga borough, Tioga County	239	149	59.7	116	54.3	25	80.0	90	67	24	2.57	3.23
Tioga township, Tioga County	385	287	40.8	239	34.7	25	72.0	98	72	33	2.58	2.93
Tionesta borough, Forest County	282	166	37.3	140	33.6	20	55.0	116	104	68	2.18	2.88
Tionesta township, Forest County	260	191	33.5	163	30.1	16	31.3	69	62	31	2.35	2.73
Tipton CDP, Blair County	463	356	43.5	312	42.3	26	50.0	107	89	41	2.65	3.03
Titusville city, Crawford County	2 523	1 542	47.5	1 080	40.8	358	66.8	981	888	475	2.29	2.94
Toboyne township, Perry County	195	141	39.0	127	38.6	9	55.6	54	48	23	2.53	3.05
Toby township, Clarion County	443	340	41.8	272	39.3	44	52.3	103	90	45	2.63	2.96
Tobyhanna township, Monroe County	2 420	1 748	41.7	1 430	37.8	230	63.0	672	551	206	2.54	2.97
Todd township, Huntingdon County	343	271	46.9	226	43.4	33	63.6	72	63	36	2.73	3.08
Todd township, Fulton County	605	431	43.9	341	39.0	59	55.9	174	140	46	2.46	2.87
Topton borough, Berks County	805	563	44.6	454	42.3	78	53.8	242	197	88	2.42	2.90
Toughkenamon CDP, Chester County	369	282	53.5	219	54.8	25	44.0	87	67	33	3.41	3.69

Table 8. **Households and Families: 2000**—Con.

[For information on confidentiality protection, nonsampling error, and definitions, see text]

State County Place and County Subdivision	Total households	Family households: Total: Number	Family households: Total: Percent with own children under 18 years	Family households: Married-couple family: Number	Family households: Married-couple family: Percent with own children under 18 years	Family households: Female householder, no husband present: Number	Family households: Female householder, no husband present: Percent with own children under 18 years	Nonfamily households: Total	Nonfamily households: Householder living alone: Total	Nonfamily households: Householder living alone: 65 years and over	Average size: Households	Average size: Families
PLACE AND COUNTY SUBDIVISION—Con.												
Towamencin township, Montgomery County	6 872	4 807	48.6	4 145	47.6	504	56.7	2 065	1 764	820	2.55	3.11
Towamensing township, Carbon County	1 275	1 004	43.7	883	42.4	66	57.6	271	201	79	2.71	3.03
Towanda borough, Bradford County	1 279	795	49.1	558	43.0	172	62.2	484	406	162	2.32	2.92
Towanda township, Bradford County	432	329	42.6	248	33.9	65	70.8	103	77	37	2.59	2.85
Tower City borough, Schuylkill County	608	383	45.2	287	40.8	68	58.8	225	200	121	2.30	2.92
Townville borough, Crawford County	119	95	43.2	84	39.3	9	77.8	24	21	9	2.57	2.93
Trafford borough	1 526	900	38.2	688	36.2	163	46.6	626	580	317	2.12	2.82
Allegheny County (part)	10	10	50.0	4	25.0	4	75.0	-	-	-	3.10	3.10
Westmoreland County (part)	1 516	890	38.1	684	36.3	159	45.9	626	580	317	2.11	2.81
Trainer borough, Delaware County	712	490	46.9	318	44.7	126	52.4	222	193	88	2.67	3.23
Trappe borough, Montgomery County	1 292	886	47.9	775	47.6	82	47.6	406	313	63	2.48	3.00
Treasure Lake CDP, Clearfield County	1 751	1 386	42.1	1 269	40.7	70	55.7	365	318	110	2.57	2.91
Tredyffrin township, Chester County	12 223	7 830	45.2	6 835	45.4	759	47.0	4 393	3 684	1 116	2.36	2.99
Tremont borough, Schuylkill County	695	442	42.1	342	38.3	70	52.9	253	212	122	2.36	2.95
Tremont township, Schuylkill County	95	72	41.7	58	36.2	8	62.5	23	16	10	2.60	2.86
Tresckow CDP, Carbon County	384	277	34.7	215	35.8	42	26.2	107	100	53	2.44	2.92
Trevorton CDP, Northumberland County	866	560	38.9	455	35.6	72	54.2	306	274	143	2.32	2.91
Triumph township, Warren County	129	91	26.4	77	19.5	9	66.7	38	32	12	2.22	2.64
Trooper CDP, Montgomery County	2 056	1 656	52.3	1 439	53.2	139	48.9	400	334	149	2.95	3.33
Troutville borough, Clearfield County	82	65	49.2	51	47.1	12	58.3	17	15	9	2.73	3.15
Troxelville CDP, Snyder County	74	60	43.3	47	42.6	8	37.5	14	13	6	2.59	2.87
Troy borough, Bradford County	581	327	46.5	250	42.8	60	55.0	254	216	131	2.30	3.00
Troy township, Bradford County	651	471	43.7	387	41.1	55	60.0	180	144	70	2.53	2.93
Troy township, Crawford County	471	385	47.8	328	45.7	32	50.0	86	75	36	2.84	3.15
Trumbauersville borough, Bucks County	374	305	48.9	258	45.7	29	62.1	69	51	17	2.82	3.07
Tullytown borough, Bucks County	803	502	46.4	375	46.4	83	45.8	301	267	155	2.52	3.24
Tulpehocken township, Berks County	1 007	810	51.7	699	51.9	67	44.8	197	154	59	2.97	3.32
Tunkhannock township, Monroe County	1 661	1 333	52.2	1 128	51.5	130	53.1	328	256	77	3.00	3.35
Tunkhannock borough, Wyoming County	834	466	45.1	360	41.4	84	53.6	368	325	165	2.18	2.94
Tunkhannock township, Wyoming County	1 624	1 216	44.5	1 019	42.0	130	59.2	408	336	116	2.57	2.98
Tunnelhill borough	178	100	41.0	75	40.0	15	46.7	78	69	39	2.27	3.09
Blair County (part)	44	33	42.4	27	40.7	3	33.3	11	8	5	2.68	3.06
Cambria County (part)	134	67	40.3	48	39.6	12	50.0	67	61	34	2.13	3.10
Turbett township, Juniata County	308	251	41.4	222	40.5	19	47.4	57	53	29	2.66	2.99
Turbot township, Northumberland County	674	518	37.1	467	34.9	25	52.0	156	140	66	2.48	2.82
Turbotville borough, Northumberland County	278	191	55.0	159	52.2	26	73.1	87	77	27	2.49	3.03
Turtle Creek borough, Allegheny County	2 717	1 516	41.9	1 023	36.6	395	57.7	1 201	1 065	472	2.16	2.91
Tuscarora township, Bradford County	401	305	46.2	260	45.4	22	54.5	96	77	38	2.67	3.02
Tuscarora township, Juniata County	445	336	42.6	274	38.3	32	62.5	109	90	43	2.60	2.99
Tuscarora township, Perry County	419	318	43.7	277	40.4	24	50.0	101	84	39	2.63	3.05
Tuscarora CDP, Schuylkill County	428	290	25.9	222	26.6	42	26.2	138	125	83	2.19	2.66
Twilight borough, Washington County	96	74	37.8	64	39.1	8	25.0	22	19	10	2.51	2.89
Tyler Run-Queens Gate CDP, York County	1 435	731	34.6	620	31.8	88	46.6	704	605	315	1.95	2.67
Tyrone township, Adams County	785	616	47.9	533	46.7	51	58.8	169	118	31	2.88	3.22
Tyrone borough, Blair County	2 381	1 508	43.6	1 096	36.6	315	63.5	873	780	416	2.27	2.87
Tyrone township, Blair County	658	517	42.9	454	43.8	38	31.6	141	115	39	2.74	3.12
Tyrone township, Perry County	726	537	42.6	452	38.7	50	58.0	189	162	87	2.57	2.97
Ulster township, Bradford County	512	380	47.6	321	43.9	32	78.1	132	110	41	2.57	2.98
Ulysses borough, Potter County	268	183	45.9	141	39.0	33	66.7	85	71	37	2.55	3.07
Ulysses township, Potter County	240	192	44.8	167	44.9	13	53.8	48	39	22	2.88	3.23
Union township, Adams County	1 074	891	45.2	792	42.7	71	60.6	183	143	55	2.78	3.02
Union township, Berks County	1 324	1 035	38.4	913	37.8	81	38.3	289	232	96	2.59	2.93
Union township, Centre County	448	361	42.7	311	39.9	22	54.5	87	72	30	2.68	2.99
Union township, Clearfield County	354	268	47.4	236	46.2	21	52.4	86	71	29	2.59	3.03
Union township, Crawford County	412	294	44.6	223	40.8	53	49.1	118	98	38	2.55	2.99
Union township, Erie County	598	491	39.7	415	39.3	44	31.8	107	91	48	2.77	3.06
Union township, Fulton County	245	186	42.5	158	38.6	19	63.2	59	49	18	2.59	2.99
Union township, Huntingdon County	398	306	38.6	270	37.0	18	50.0	92	81	39	2.53	2.88
Union township, Jefferson County	323	249	39.4	213	39.4	20	45.0	74	67	30	2.53	2.90
Union township, Lawrence County	2 121	1 496	33.1	1 170	31.5	237	40.1	625	558	320	2.40	2.89
Union township, Lebanon County	1 017	733	38.1	595	34.5	80	53.8	284	221	75	2.55	2.94
Union township, Luzerne County	769	602	38.9	514	37.4	51	47.1	167	136	58	2.63	2.97
Union township, Mifflin County	1 163	861	41.3	771	41.0	66	39.4	302	285	178	2.71	3.25
Union township, Schuylkill County	529	364	44.5	299	45.5	39	48.7	165	142	73	2.47	3.01
Union township, Snyder County	506	389	46.0	340	45.3	28	64.3	117	96	52	3.00	3.46
Union township, Tioga County	343	283	36.7	250	35.2	14	50.0	60	49	20	2.76	3.00
Union township, Union County	547	427	42.9	386	41.2	20	55.0	120	94	35	2.61	2.95
Union township, Washington County	2 300	1 674	37.8	1 358	35.3	245	48.6	626	552	275	2.43	2.88
Union City borough, Erie County	1 326	900	55.8	637	50.7	198	64.6	426	366	191	2.61	3.16
Union Dale borough, Susquehanna County	148	105	44.8	84	44.0	13	53.8	43	41	23	2.49	3.01
Uniontown city, Fayette County	5 423	3 033	42.3	1 939	35.9	870	54.8	2 390	2 153	1 058	2.17	2.91
Unionville borough, Centre County	119	91	42.9	79	36.7	11	81.8	28	23	10	2.63	2.97
Unity township, Westmoreland County	7 963	5 775	40.6	4 931	40.3	598	41.6	2 188	1 955	909	2.48	2.95
Upland borough, Delaware County	1 116	766	48.6	477	44.9	228	58.8	350	298	137	2.67	3.28
Upper Allen township, Cumberland County	5 057	3 603	43.6	3 109	41.1	380	62.1	1 454	1 228	475	2.46	2.95
Upper Augusta township, Northumberland County	1 022	782	34.1	681	32.2	60	51.7	240	209	109	2.44	2.80
Upper Bern township, Berks County	556	419	43.7	351	42.5	38	47.4	137	100	29	2.66	3.02
Upper Burrell township, Westmoreland County	856	647	41.4	557	40.8	63	46.0	209	165	73	2.62	3.01
Upper Chichester township, Delaware County	6 500	4 440	44.4	3 438	43.5	731	49.1	2 060	1 692	707	2.58	3.15
Upper Darby township, Delaware County	32 551	20 466	49.4	14 632	49.7	4 374	51.1	12 085	10 299	3 756	2.50	3.23
Upper Dublin township, Montgomery County	9 174	7 273	48.2	6 368	48.6	686	48.3	1 901	1 635	596	2.78	3.18
Upper Fairfield township, Lycoming County	682	544	45.6	473	43.3	46	67.4	138	114	47	2.72	3.06
Upper Frankford township, Cumberland County	669	534	46.1	448	42.6	50	60.0	135	106	32	2.70	2.99

Table 8. **Households and Families: 2000**—Con.

[For information on confidentiality protection, nonsampling error, and definitions, see text]

State County Place and County Subdivision	Total households	Family households: Total: Number	Family households: Total: Percent with own children under 18 years	Family households: Married-couple family: Number	Family households: Married-couple family: Percent with own children under 18 years	Family households: Female householder, no husband present: Number	Family households: Female householder, no husband present: Percent with own children under 18 years	Nonfamily households: Total	Nonfamily households: Householder living alone: Total	Nonfamily households: Householder living alone: 65 years and over	Average size: Households	Average size: Families
PLACE AND COUNTY SUBDIVISION—Con.												
Upper Frederick township, Montgomery County	1 045	812	52.5	736	52.4	53	49.1	233	185	53	2.79	3.19
Upper Gwynedd township, Montgomery County	5 341	4 007	44.9	3 489	45.1	406	46.3	1 334	1 133	387	2.63	3.08
Upper Hanover township, Montgomery County	1 737	1 433	41.0	1 293	40.5	75	48.0	304	250	116	2.81	3.10
Upper Leacock township, Lancaster County	2 777	2 101	51.0	1 813	50.1	201	60.2	676	553	202	2.96	3.45
Upper Macungie township, Lehigh County	5 128	3 836	50.3	3 383	50.0	331	52.3	1 292	1 034	451	2.65	3.08
Upper Mahanoy township, Northumberland County	223	171	44.4	151	43.7	13	53.8	52	42	25	2.69	3.06
Upper Mahantongo township, Schuylkill County	250	194	41.2	164	37.2	15	80.0	56	45	32	2.61	2.91
Upper Makefield township, Bucks County	2 512	2 105	45.2	1 943	44.6	116	56.9	407	309	90	2.86	3.13
Upper Merion township, Montgomery County	11 575	7 137	37.5	6 053	37.5	787	37.6	4 438	3 435	886	2.30	2.91
Upper Mifflin township, Cumberland County	452	380	48.4	334	47.3	31	45.2	72	54	17	2.98	3.25
Upper Milford township, Lehigh County	2 514	2 021	43.2	1 816	43.2	144	39.6	493	392	134	2.74	3.07
Upper Moreland township, Montgomery County	10 120	6 635	43.2	5 409	42.7	923	47.7	3 485	2 909	1 210	2.40	3.00
Upper Mount Bethel township, Northampton County	2 363	1 731	39.3	1 499	38.2	143	46.2	632	512	211	2.56	2.96
Upper Nazareth township, Northampton County	1 327	1 045	49.3	903	48.6	111	50.5	282	223	121	2.73	3.10
Upper Oxford township, Chester County	725	584	50.3	525	50.5	37	59.5	141	105	40	2.88	3.24
Upper Paxton township, Dauphin County	1 458	1 097	42.8	960	40.7	99	60.6	361	305	146	2.55	2.97
Upper Pottsgrove township, Montgomery County	1 417	1 156	49.6	1 026	49.1	86	54.7	261	204	89	2.89	3.22
Upper Providence township, Delaware County	4 075	2 828	46.7	2 436	47.0	298	47.7	1 247	1 044	252	2.56	3.13
Upper Providence township, Montgomery County	5 355	4 104	55.1	3 512	55.5	451	53.4	1 251	1 000	222	2.77	3.20
Upper Providence Township CDP, Delaware County	4 075	2 828	46.7	2 436	47.0	298	47.7	1 247	1 044	252	2.56	3.13
Upper St. Clair township, Allegheny County	6 966	5 821	48.8	5 315	48.5	393	52.2	1 145	1 045	626	2.81	3.14
Upper St. Clair CDP, Allegheny County	6 966	5 821	48.8	5 315	48.5	393	52.2	1 145	1 045	626	2.81	3.14
Upper Salford township, Montgomery County	1 053	843	46.5	782	47.1	37	37.8	210	159	54	2.86	3.21
Upper Saucon township, Lehigh County	3 970	3 282	45.1	2 945	44.6	231	47.2	688	541	223	2.79	3.07
Upper Southampton township, Bucks County	6 031	4 463	37.5	3 889	37.5	410	40.0	1 568	1 360	765	2.58	3.05
Upper Tulpehocken township, Berks County	538	393	45.3	343	43.4	21	52.4	145	108	43	2.78	3.27
Upper Turkeyfoot township, Somerset County	450	370	45.1	335	44.8	18	33.3	80	67	35	2.72	3.01
Upper Tyrone township, Fayette County	870	665	40.9	532	41.5	89	41.6	205	186	90	2.58	2.97
Upper Uwchlan township, Chester County	2 132	1 873	62.6	1 742	63.0	95	57.9	259	206	39	3.21	3.46
Upper Yoder township, Cambria County	2 156	1 528	37.3	1 323	36.1	149	44.3	628	572	319	2.35	2.85
Ursina borough, Somerset County	112	74	37.8	62	38.7	10	40.0	38	32	16	2.27	2.73
Utica borough, Venango County	79	57	59.6	38	44.7	13	92.3	22	21	7	2.67	3.26
Uwchlan township, Chester County	5 921	4 568	56.7	4 082	56.9	375	57.9	1 353	1 079	223	2.80	3.24
Valencia borough, Butler County	100	75	46.7	57	45.6	13	61.5	25	23	10	2.61	3.09
Valley township, Armstrong County	262	210	41.4	178	38.2	21	61.9	52	45	22	2.60	2.91
Valley township, Chester County	1 874	1 362	49.0	1 030	47.8	225	52.9	512	417	139	2.66	3.11
Valley township, Montour County	773	628	43.0	574	42.0	37	59.5	145	114	49	2.71	3.02
Valley Green CDP, York County	1 310	997	57.7	811	53.5	144	76.4	313	236	31	2.71	3.11
Valley-Hi borough, Fulton County	7	5	-	5	-	-	(X)	2	2	-	2.86	3.40
Valley View CDP, Schuylkill County	713	492	37.0	421	34.2	44	52.3	221	193	119	2.35	2.83
Valley View CDP, York County	1 196	840	34.8	715	32.6	97	45.4	356	300	147	2.29	2.71
Vanderbilt borough, Fayette County	222	150	43.3	116	38.8	29	58.6	72	61	28	2.49	3.07
Vandergrift borough, Westmoreland County	2 414	1 490	41.0	1 055	35.7	341	55.4	924	808	470	2.26	2.87
Vandling borough, Lackawanna County	303	207	48.3	172	45.9	23	56.5	96	85	43	2.44	3.00
Vanport township, Beaver County	775	422	23.5	338	20.7	71	35.2	353	341	215	1.87	2.55
Venango township, Butler County	277	217	45.2	182	45.6	15	40.0	60	51	19	2.60	2.94
Venango borough, Crawford County	104	79	48.1	63	41.3	13	69.2	25	18	7	2.77	3.11
Venango township, Crawford County	340	248	50.0	207	49.3	23	47.8	92	74	27	2.67	3.15
Venango township, Erie County	771	638	52.5	557	51.3	39	71.8	133	110	41	2.95	3.26
Vernon township, Crawford County	2 395	1 600	38.6	1 318	35.0	191	55.0	795	687	294	2.30	2.80
Verona borough, Allegheny County	1 376	806	48.9	507	45.0	224	59.4	570	506	223	2.26	2.98
Versailles borough, Allegheny County	852	442	36.2	330	34.5	84	44.0	410	358	207	2.02	2.80
Victory township, Venango County	162	120	48.3	101	46.5	11	63.6	42	31	12	2.52	2.91
Village Green-Green Ridge CDP, Delaware County	3 165	2 295	41.0	1 893	41.7	289	36.3	870	763	429	2.61	3.12
Village Shires CDP, Bucks County	1 714	1 064	46.7	911	44.8	129	62.8	650	594	309	2.37	3.11
Vinco CDP, Cambria County	593	443	35.2	383	33.9	42	38.1	150	135	80	2.40	2.81
Vintondale borough, Cambria County	210	146	41.8	115	40.9	23	39.1	64	56	44	2.51	3.04
Volant borough, Lawrence County	55	37	29.7	27	25.9	6	50.0	18	16	7	2.05	2.49
Walker township, Centre County	1 205	972	41.5	877	40.6	62	50.0	233	192	85	2.73	3.06
Walker township, Huntingdon County	683	524	41.0	450	40.4	51	45.1	159	137	78	2.56	2.94
Walker township, Juniata County	920	734	44.8	655	44.1	47	44.7	186	155	85	2.82	3.18
Walker township, Schuylkill County	361	283	39.9	244	39.8	24	37.5	78	67	40	2.59	2.95
Wall borough, Allegheny County	324	198	36.9	132	34.8	44	43.2	126	114	49	2.24	2.84
Wallace township, Chester County	1 009	856	54.9	782	55.5	47	51.1	153	121	43	3.07	3.36
Wallaceton borough, Clearfield County	131	97	46.4	82	42.7	10	50.0	34	29	14	2.67	3.14
Waller CDP, Columbia County	26	18	22.2	15	13.3	-	(X)	8	6	4	2.12	2.44
Walnutport borough, Northampton County	809	585	40.0	470	35.3	80	56.3	224	187	95	2.46	2.88
Wampum borough, Lawrence County	290	183	38.8	142	36.6	29	41.4	107	99	59	2.34	2.99
Ward township, Tioga County	60	36	27.8	33	21.2	-	(X)	24	20	10	2.13	2.61
Warminster township, Bucks County	11 350	8 625	42.7	7 043	42.0	1 165	47.1	2 725	2 270	964	2.74	3.16
Warminster Heights CDP, Bucks County	1 523	1 009	54.5	554	48.4	342	68.7	514	409	165	2.74	3.30
Warren township, Bradford County	361	289	42.6	247	40.9	23	43.5	72	57	26	2.82	3.13
Warren township, Franklin County	131	104	40.4	95	40.0	3	-	27	25	16	2.55	2.87
Warren city, Warren County	4 565	2 606	47.7	1 962	42.3	491	64.6	1 959	1 715	749	2.17	2.87
Warren South CDP, Warren County	679	471	34.0	419	31.7	31	48.4	208	190	105	2.27	2.75
Warrington township, Bucks County	6 124	4 805	54.5	4 156	55.0	460	54.3	1 319	1 019	289	2.86	3.26
Warrington township, York County	1 702	1 329	41.8	1 155	39.2	107	53.3	373	275	86	2.59	2.89
Warrior Run borough, Luzerne County	257	178	38.2	131	38.2	41	41.5	79	66	35	2.43	2.94
Warriors Mark township, Huntingdon County	618	481	45.1	426	44.4	36	44.4	137	117	46	2.65	3.02
Warsaw township, Jefferson County	517	396	41.2	348	40.8	35	48.6	121	107	38	2.60	3.01
Warwick township, Bucks County	3 933	3 267	60.6	2 923	61.9	256	53.1	666	517	134	3.04	3.38
Warwick township, Chester County	999	755	40.7	676	39.3	52	51.9	244	209	66	2.56	2.98

Table 8. **Households and Families: 2000**—Con.

[For information on confidentiality protection, nonsampling error, and definitions, see text]

State County Place and County Subdivision	Total households	Family households: Total: Number	Family households: Total: Percent with own children under 18 years	Family households: Married-couple family: Number	Family households: Married-couple family: Percent with own children under 18 years	Family households: Female householder, no husband present: Number	Family households: Female householder, no husband present: Percent with own children under 18 years	Nonfamily households: Total	Nonfamily households: Householder living alone: Total	Nonfamily households: Householder living alone: 65 years and over	Average size: Households	Average size: Families
PLACE AND COUNTY SUBDIVISION—Con.												
Warwick township, Lancaster County	5 568	4 451	48.7	3 968	47.3	352	62.2	1 117	909	250	2.75	3.10
Washington township, Armstrong County	389	296	43.6	254	44.1	25	32.0	93	80	40	2.65	3.08
Washington township, Berks County	1 212	971	44.4	855	43.2	73	57.5	241	183	73	2.77	3.08
Washington township, Butler County	511	396	48.0	327	47.1	51	49.0	115	92	36	2.78	3.15
Washington township, Cambria County	351	265	40.8	219	42.9	26	26.9	86	84	53	2.62	3.11
Washington township, Clarion County	744	556	44.8	457	42.9	61	57.4	188	160	65	2.74	3.23
Washington township, Dauphin County	756	598	45.0	510	43.7	57	50.9	158	129	76	2.69	3.04
Washington township, Erie County	1 639	1 277	51.1	1 099	49.8	116	60.3	362	278	77	2.76	3.14
Washington township, Fayette County	1 821	1 286	33.2	1 019	31.0	198	40.4	535	501	294	2.34	2.83
Washington township, Franklin County	4 577	3 469	40.3	3 001	37.9	324	51.9	1 108	937	420	2.52	2.90
Washington township, Greene County	409	328	45.4	279	45.5	32	43.8	81	69	32	2.70	3.05
Washington township, Indiana County	661	524	46.0	454	43.6	36	52.8	137	107	39	2.73	3.03
Washington township, Jefferson County	742	568	41.4	508	39.4	40	55.0	174	148	65	2.57	2.96
Washington township, Lawrence County	259	205	43.9	172	44.2	27	40.7	54	48	19	2.76	3.15
Washington township, Lehigh County	2 512	1 928	41.7	1 638	40.8	180	44.4	584	453	195	2.62	2.97
Washington township, Lycoming County	549	462	46.5	421	45.1	26	61.5	87	72	33	2.94	3.21
Washington township, Northampton County	1 601	1 180	41.6	1 005	42.1	98	41.8	421	356	218	2.52	2.96
Washington township, Northumberland County	263	199	40.2	172	38.4	18	50.0	64	56	39	2.51	2.94
Washington township, Schuylkill County	1 001	786	46.2	682	46.0	57	42.1	215	174	78	2.75	3.11
Washington township, Snyder County	533	425	48.0	370	47.6	39	48.7	108	78	34	2.87	3.23
Washington city, Washington County	6 259	3 486	43.6	2 171	36.4	1 072	57.6	2 773	2 376	990	2.20	2.91
Washington township, Westmoreland County	2 809	2 152	39.6	1 888	38.5	168	44.0	657	577	255	2.56	2.96
Washington township, Wyoming County	486	377	52.8	292	47.6	61	70.5	109	94	27	2.69	3.09
Washington township, York County	890	697	43.9	619	42.8	46	50.0	193	145	58	2.76	3.09
Washingtonville borough, Montour County	82	51	47.1	41	39.0	9	77.8	31	27	5	2.45	3.18
Waterford borough, Erie County	558	409	48.7	322	43.2	70	65.7	149	121	59	2.60	3.01
Waterford township, Erie County	1 362	1 080	51.3	875	48.5	138	62.3	282	229	62	2.85	3.18
Watson township, Lycoming County	220	168	33.3	151	31.1	9	55.6	52	42	16	2.50	2.83
Watson township, Warren County	121	93	51.6	81	48.1	8	75.0	28	21	4	2.66	3.04
Watsontown borough, Northumberland County	967	592	41.0	469	34.3	98	66.3	375	321	154	2.21	2.81
Watts township, Perry County	447	334	45.5	299	44.1	25	60.0	113	88	32	2.65	3.06
Wattsburg borough, Erie County	148	98	45.9	68	41.2	21	57.1	50	39	13	2.55	3.13
Waymart borough, Wayne County	492	345	47.5	264	43.6	60	63.3	147	138	69	2.56	3.10
Wayne township, Armstrong County	404	320	38.4	274	36.9	27	48.1	84	80	44	2.76	3.12
Wayne township, Clinton County	477	354	36.4	310	36.1	22	45.5	123	96	49	2.53	2.93
Wayne township, Crawford County	551	447	46.3	395	46.1	35	42.9	104	87	36	2.82	3.15
Wayne township, Dauphin County	411	356	47.8	323	47.4	19	47.4	55	45	9	2.88	3.08
Wayne township, Erie County	642	518	42.9	441	41.5	41	56.1	124	104	54	2.74	3.06
Wayne township, Greene County	465	344	43.0	286	40.6	39	46.2	121	98	43	2.63	3.04
Wayne township, Lawrence County	894	680	40.3	562	39.9	67	35.8	214	185	104	2.59	3.00
Wayne township, Mifflin County	944	708	38.8	587	36.3	70	51.4	236	196	107	2.51	2.85
Wayne township, Schuylkill County	1 827	1 401	41.3	1 222	40.3	112	40.2	426	352	143	2.57	2.94
Wayne Heights CDP, Franklin County	758	568	34.0	520	32.1	42	57.1	190	164	93	2.36	2.74
Waynesboro borough, Franklin County	4 228	2 555	45.4	1 863	39.3	510	61.8	1 673	1 438	649	2.26	2.87
Waynesburg borough, Greene County	1 619	869	44.9	621	43.0	188	52.1	750	618	271	2.24	2.99
Weatherly borough, Carbon County	931	680	45.0	539	43.6	107	47.7	251	222	128	2.57	3.03
Weigelstown CDP, York County	3 933	2 889	45.3	2 363	41.4	358	60.6	1 044	849	352	2.52	2.92
Weisenberg township, Lehigh County	1 458	1 214	45.3	1 106	44.2	68	51.5	244	172	56	2.82	3.09
Weissport borough, Carbon County	176	107	47.7	74	48.6	24	45.8	69	55	16	2.47	3.12
Weissport East CDP, Carbon County	804	568	34.0	474	31.9	63	46.0	236	190	96	2.40	2.82
Wellersburg borough, Somerset County	84	52	25.0	38	23.7	9	11.1	32	31	15	2.10	2.63
Wells township, Bradford County	462	354	44.1	304	41.8	32	56.3	108	87	38	2.72	3.08
Wells township, Fulton County	221	148	42.6	133	40.6	8	75.0	73	66	35	2.39	3.00
Wellsboro borough, Tioga County	1 469	867	42.3	691	37.3	143	68.5	602	530	268	2.17	2.83
Wellsville borough, York County	118	79	51.9	62	41.9	10	90.0	39	32	13	2.36	2.85
Wernersville borough, Berks County	843	559	42.0	465	38.7	62	59.7	284	238	86	2.37	2.92
Wesleyville borough, Erie County	1 441	938	48.2	696	44.0	174	58.6	503	392	139	2.51	3.04
West township, Huntingdon County	203	156	39.1	143	39.2	8	37.5	47	43	17	2.60	3.04
West Abington township, Lackawanna County	119	88	42.0	74	44.6	8	25.0	31	27	10	2.59	3.09
West Alexander borough, Washington County	116	83	48.2	66	47.0	15	53.3	33	30	18	2.61	3.16
West Beaver township, Snyder County	384	306	48.7	276	48.6	15	33.3	78	63	26	2.93	3.31
West Bethlehem township, Washington County	590	431	39.4	340	36.2	69	55.1	159	146	80	2.42	2.86
West Bradford township, Chester County	3 419	2 880	53.5	2 535	53.8	254	54.7	539	423	125	2.98	3.27
West Branch township, Potter County	159	123	27.6	112	25.9	4	25.0	36	30	18	2.47	2.72
West Brandywine township, Chester County	2 552	2 004	48.9	1 756	48.8	154	53.9	548	450	221	2.78	3.17
West Brownsville borough, Washington County	459	312	35.9	234	34.2	48	43.8	147	128	69	2.34	2.82
West Brunswick township, Schuylkill County	1 323	999	41.3	889	40.2	71	54.9	324	283	102	2.54	2.96
West Buffalo township, Union County	993	754	52.0	636	48.3	68	76.5	239	201	89	2.81	3.24
West Burlington township, Bradford County	172	131	48.9	106	40.6	14	85.7	41	37	15	2.67	3.05
West Caln township, Chester County	2 406	1 978	48.5	1 721	47.5	157	52.2	428	324	97	2.92	3.23
West Cameron township, Northumberland County	192	150	40.0	128	39.1	10	50.0	42	37	18	2.69	3.05
West Carroll township, Cambria County	534	410	36.6	312	38.8	66	25.8	124	118	68	2.60	3.02
West Chester borough, Chester County	6 265	2 660	44.9	1 676	41.9	759	53.2	3 605	2 212	486	2.31	2.95
West Chillisquaque township, Northumberland County	1 211	831	38.6	667	34.8	111	49.5	380	326	105	2.35	2.81
West Cocalico township, Lancaster County	2 298	1 889	51.2	1 693	50.3	129	56.6	409	340	130	2.99	3.33
West Conshohocken borough, Montgomery County	600	342	30.7	250	32.8	69	27.5	258	174	40	2.40	3.01
West Cornwall township, Lebanon County	789	584	29.1	517	27.7	49	36.7	205	178	79	2.29	2.66
West Deer township, Allegheny County	4 378	3 348	45.8	2 816	46.0	380	43.4	1 030	893	416	2.62	3.04
West Donegal township, Lancaster County	2 474	1 883	44.1	1 733	43.4	92	47.8	591	536	371	2.61	3.04
West Earl township, Lancaster County	2 201	1 784	46.7	1 579	46.2	149	50.3	417	350	181	2.98	3.36
West Easton borough, Northampton County	452	313	48.2	229	44.5	58	60.3	139	115	37	2.55	3.04
West Elizabeth borough, Allegheny County	247	154	45.5	94	41.5	43	53.5	93	84	32	2.29	2.92
Westfall township, Pike County	951	675	41.3	561	39.0	79	50.6	276	237	121	2.49	2.99

U.S. Census Bureau, Census 2000

Table 8. **Households and Families: 2000**—Con.

[For information on confidentiality protection, nonsampling error, and definitions, see text]

State County Place and County Subdivision	Total households	Family households: Total: Number	Family households: Total: Percent with own children under 18 years	Family households: Married-couple family: Number	Family households: Married-couple family: Percent with own children under 18 years	Family households: Female householder, no husband present: Number	Family households: Female householder, no husband present: Percent with own children under 18 years	Nonfamily households: Total	Nonfamily households: Householder living alone: Total	Nonfamily households: Householder living alone: 65 years and over	Average size: Households	Average size: Families
PLACE AND COUNTY SUBDIVISION—Con.												
West Fallowfield township, Chester County	829	675	48.3	581	46.8	63	55.6	154	128	44	3.00	3.32
West Fallowfield township, Crawford County	264	190	42.1	144	38.9	26	50.0	74	61	27	2.50	2.91
Westfield borough, Tioga County	495	330	44.2	246	40.7	60	55.0	165	143	81	2.36	2.85
Westfield township, Tioga County	338	267	41.6	218	36.7	33	51.5	71	65	32	2.51	2.80
West Finley township, Washington County	338	267	46.1	238	46.6	13	38.5	71	57	25	2.80	3.16
West Franklin township, Armstrong County	748	575	42.6	491	41.3	57	54.4	173	146	70	2.59	2.96
West Goshen CDP, Chester County	3 310	2 190	46.1	1 850	46.1	242	50.4	1 120	855	224	2.50	3.09
West Goshen township, Chester County	7 554	5 481	50.4	4 760	51.1	527	47.4	2 073	1 583	480	2.68	3.18
West Grove borough, Chester County	864	679	57.6	513	57.1	126	58.7	185	144	58	3.05	3.39
West Hanover township, Dauphin County	2 502	1 944	37.8	1 718	37.8	152	38.2	558	461	208	2.60	2.96
West Hazleton borough, Luzerne County	1 634	915	38.6	636	36.8	196	44.4	719	641	304	2.13	2.86
West Hemlock township, Montour County	168	150	42.7	129	43.4	13	38.5	18	18	5	2.91	3.05
West Hempfield township, Lancaster County	5 427	4 319	52.0	3 617	49.7	526	65.4	1 108	885	285	2.75	3.09
West Hills CDP, Armstrong County	501	391	36.3	349	32.1	33	72.7	110	97	55	2.44	2.79
West Homestead borough, Allegheny County	956	623	35.2	452	31.0	123	48.8	333	291	126	2.30	2.87
West Keating township, Clinton County	19	15	13.3	11	9.1	-	(X)	4	3	3	2.21	2.33
West Kittanning borough, Armstrong County	544	354	37.9	291	35.7	48	47.9	190	175	114	2.20	2.75
West Lampeter township, Lancaster County	5 284	3 760	38.8	3 352	37.7	282	47.2	1 524	1 377	941	2.42	2.91
West Lawn borough, Berks County	706	441	42.4	336	39.0	73	52.1	265	219	106	2.26	2.83
West Lebanon township, Lebanon County	333	234	44.0	185	43.2	33	42.4	99	86	41	2.51	3.01
West Leechburg borough, Westmoreland County	542	406	36.7	336	34.2	51	52.9	136	119	67	2.38	2.77
West Liberty borough, Butler County	118	92	40.2	79	38.0	6	50.0	26	20	10	2.75	3.07
West Mahanoy township, Schuylkill County	1 307	881	35.4	661	35.7	146	32.9	426	385	226	2.36	2.92
West Mahoning township, Indiana County	277	245	62.4	224	64.3	17	41.2	32	30	15	4.07	4.44
West Manchester township, York County	7 130	4 765	39.0	4 043	36.2	507	53.6	2 365	1 982	974	2.31	2.83
West Manheim township, York County	1 710	1 442	45.1	1 325	44.2	74	52.7	268	216	95	2.84	3.10
West Marlborough township, Chester County	349	224	47.3	190	44.2	22	63.6	125	103	21	2.41	3.03
West Mayfield borough, Beaver County	469	335	43.0	262	38.9	50	56.0	134	113	61	2.51	2.96
West Mead township, Crawford County	2 098	1 525	43.5	1 248	40.4	197	61.4	573	475	232	2.49	2.92
West Middlesex borough, Mercer County	372	275	40.0	212	39.2	46	43.5	97	90	40	2.47	2.91
West Middletown borough, Washington County	61	43	37.2	37	35.1	4	25.0	18	14	7	2.36	2.84
West Mifflin borough, Allegheny County	9 509	6 475	39.3	4 810	36.1	1 306	51.7	3 034	2 762	1 456	2.35	2.89
Westmont borough, Cambria County	2 238	1 626	42.3	1 390	41.5	188	47.9	612	573	310	2.47	2.96
West Nantmeal township, Chester County	715	566	45.6	510	45.9	33	39.4	149	136	62	2.84	3.24
West Newton borough, Westmoreland County	1 318	830	41.9	621	41.2	160	43.8	488	453	269	2.31	2.98
West Norriton township, Montgomery County	6 614	3 842	38.2	3 155	37.7	508	40.6	2 772	2 201	698	2.23	2.90
West Norriton CDP, Montgomery County	6 614	3 842	38.2	3 155	37.7	508	40.6	2 772	2 201	698	2.23	2.90
West Nottingham township, Chester County	956	742	49.9	551	45.7	124	60.5	214	174	70	2.75	3.07
Westover borough, Clearfield County	169	123	51.2	99	53.5	17	47.1	46	42	22	2.71	3.21
West Penn township, Schuylkill County	1 485	1 136	37.9	1 005	37.8	82	40.2	349	287	138	2.59	2.97
West Pennsboro township, Cumberland County	1 938	1 502	41.9	1 322	40.0	113	59.3	436	354	175	2.65	3.00
West Perry township, Snyder County	377	305	41.0	267	38.6	21	47.6	72	60	32	2.75	3.08
West Pikeland township, Chester County	1 214	1 013	54.0	944	54.0	47	57.4	201	154	35	2.93	3.22
West Pike Run township, Washington County	774	564	40.2	426	36.6	99	56.6	210	187	87	2.49	2.93
West Pittston borough, Luzerne County	2 243	1 397	38.8	1 040	37.1	275	42.2	846	762	438	2.26	2.92
West Pottsgrove township, Montgomery County	1 524	1 011	45.1	795	43.0	163	52.8	513	414	146	2.50	3.08
West Providence township, Bedford County	1 339	1 027	36.4	877	34.3	100	45.0	312	271	138	2.48	2.82
West Reading borough, Berks County	1 666	863	45.5	599	38.2	199	64.3	803	656	238	2.11	2.84
West Rockhill township, Bucks County	1 636	1 147	37.4	987	36.2	100	44.0	489	421	258	2.47	2.97
West Sadsbury township, Chester County	802	646	48.8	563	49.9	58	44.8	156	132	55	3.04	3.43
West St. Clair township, Bedford County	594	472	46.6	413	46.2	39	46.2	122	109	53	2.77	3.14
West Salem township, Mercer County	1 314	984	38.2	825	36.2	109	46.8	330	290	165	2.51	2.91
West Shenango township, Crawford County	221	153	42.5	129	38.8	13	53.8	68	58	26	2.45	2.95
West Sunbury borough, Butler County	42	26	53.8	20	50.0	6	66.7	16	13	6	2.48	3.19
West Taylor township, Cambria County	364	253	34.4	202	32.7	36	33.3	111	101	60	2.29	2.78
Westtown township, Chester County	3 705	2 948	48.6	2 614	48.7	255	52.9	757	591	150	2.78	3.14
West View borough, Allegheny County	3 149	1 909	46.6	1 425	45.8	372	48.7	1 240	1 062	466	2.31	3.01
West Vincent township, Chester County	1 077	872	47.9	792	48.5	50	44.0	205	151	45	2.84	3.15
West Wheatfield township, Indiana County	903	704	39.3	590	37.5	79	41.8	199	179	81	2.63	2.99
West Whiteland township, Chester County	6 618	4 404	48.4	3 719	46.7	504	58.9	2 214	1 747	323	2.44	3.00
West Wyoming borough, Luzerne County	1 183	822	37.3	681	37.7	97	35.1	361	316	178	2.39	2.91
West Wyomissing CDP, Berks County	1 363	894	35.5	722	31.3	124	51.6	469	401	212	2.21	2.70
West York borough, York County	1 897	1 089	52.3	728	47.3	261	63.2	808	670	262	2.28	2.96
Wetmore township, McKean County	709	525	39.2	457	38.1	41	46.3	184	162	75	2.42	2.85
Wharton township, Fayette County	1 362	1 010	41.1	839	39.9	112	48.2	352	282	97	2.50	2.88
Wharton township, Potter County	41	29	31.0	25	28.0	3	66.7	12	11	8	2.22	2.62
Wheatfield township, Perry County	1 206	943	47.2	812	45.4	82	56.1	263	216	62	2.75	3.11
Wheatland borough, Mercer County	349	202	30.7	145	31.0	39	30.8	147	133	73	2.14	2.85
Whitaker borough, Allegheny County	560	384	42.2	267	41.9	88	46.6	176	157	68	2.39	2.89
White township, Beaver County	628	397	45.3	286	38.1	92	64.1	231	202	75	2.28	2.86
White township, Cambria County	311	226	36.7	191	36.6	19	31.6	85	70	24	2.47	2.87
White township, Indiana County	6 025	3 739	41.0	3 105	38.1	512	56.3	2 286	1 964	798	2.23	2.84
White Deer township, Union County	1 644	1 269	42.0	1 074	38.8	120	60.8	375	310	131	2.59	2.94
Whitehall borough, Allegheny County	6 294	3 961	38.1	3 341	37.4	489	44.0	2 333	2 103	971	2.23	2.87
Whitehall township, Lehigh County	10 376	6 815	41.1	5 529	39.4	914	48.6	3 561	2 965	1 165	2.37	2.93
White Haven borough, Luzerne County	468	330	48.2	246	47.2	60	55.0	138	124	66	2.53	3.06
Whiteley township, Greene County	283	213	55.9	181	55.2	22	59.1	70	60	23	2.66	3.12
Whitemarsh township, Montgomery County	6 179	4 597	46.2	3 980	46.6	439	44.6	1 582	1 284	449	2.62	3.06
White Oak borough, Allegheny County	3 678	2 391	34.5	1 946	34.8	350	31.1	1 287	1 161	637	2.25	2.84
Whitfield CDP, Berks County	1 095	901	43.4	833	43.2	46	43.5	194	165	96	2.68	2.98
Whitpain township, Montgomery County	6 960	5 204	45.5	4 614	45.6	454	44.9	1 756	1 479	638	2.64	3.10
Wickerham Manor-Fisher CDP, Washington County	698	526	31.7	446	31.4	50	44.0	172	156	111	2.39	2.79
Wiconisco township, Dauphin County	476	331	38.1	260	33.1	48	56.3	145	117	62	2.45	2.92
Wilburton Number One CDP, Columbia County	103	77	33.8	65	30.8	8	50.0	26	23	13	2.41	2.81
Wilburton Number Two CDP, Columbia County	35	22	54.5	20	50.0	1	100.0	13	13	9	2.20	2.86

Table 8. **Households and Families: 2000**—Con.

[For information on confidentiality protection, nonsampling error, and definitions, see text]

State County Place and County Subdivision	Total households	Family households: Total: Number	Family households: Total: Percent with own children under 18 years	Family households: Married-couple family: Number	Family households: Married-couple family: Percent with own children under 18 years	Family households: Female householder, no husband present: Number	Family households: Female householder, no husband present: Percent with own children under 18 years	Nonfamily households: Total	Nonfamily households: Householder living alone: Total	Nonfamily households: Householder living alone: 65 years and over	Average size: Households	Average size: Families
PLACE AND COUNTY SUBDIVISION—Con.												
Wilkes-Barre city, Luzerne County	17 961	9 877	41.9	6 563	38.5	2 511	51.2	8 084	7 006	3 335	2.20	2.96
Wilkes-Barre township, Luzerne County	1 455	847	38.4	617	37.6	166	41.0	608	541	249	2.16	2.86
Wilkes-Barre Township CDP, Luzerne County	1 455	847	38.4	617	37.6	166	41.0	608	541	249	2.16	2.86
Wilkins township, Allegheny County	3 235	2 013	30.9	1 645	29.8	291	35.7	1 222	1 093	538	2.14	2.73
Wilkinsburg borough, Allegheny County	9 138	4 481	46.1	2 222	34.6	1 896	59.1	4 657	4 070	1 145	2.06	2.91
Wilkins Township CDP, Allegheny County	3 235	2 013	30.9	1 645	29.8	291	35.7	1 222	1 093	538	2.14	2.73
Williams township, Dauphin County	454	338	40.8	270	38.1	44	50.0	116	106	54	2.50	2.91
Williams township, Northampton County	1 657	1 268	40.7	1 104	40.6	100	40.0	389	305	116	2.70	3.10
Williamsburg borough, Blair County	562	349	49.6	264	46.2	59	55.9	213	191	98	2.36	3.04
Williamsport city, Lycoming County	12 219	6 728	49.7	4 260	40.4	1 893	66.3	5 491	4 292	1 573	2.30	2.97
Williamstown borough, Dauphin County	611	407	38.6	301	31.6	71	60.6	204	177	97	2.35	2.83
Willistown township, Chester County	3 806	2 851	39.9	2 537	39.5	244	45.5	955	797	294	2.55	2.97
Willow Grove CDP, Montgomery County	6 389	4 258	45.1	3 405	45.8	641	44.3	2 131	1 793	719	2.46	3.05
Willow Street CDP, Lancaster County	3 203	2 090	29.4	1 880	27.8	157	43.9	1 113	1 032	822	2.15	2.69
Wilmerding borough, Allegheny County	1 032	510	43.3	318	38.7	145	53.1	522	470	213	2.05	2.88
Wilmington township, Lawrence County	949	755	44.4	664	44.1	63	52.4	194	173	76	2.91	3.34
Wilmington township, Mercer County	380	299	44.8	263	44.9	22	45.5	81	75	41	2.91	3.37
Wilmore borough, Cambria County	89	65	55.4	54	59.3	6	50.0	24	21	14	2.83	3.40
Wilmot township, Bradford County	454	339	40.7	289	36.7	31	67.7	115	88	43	2.59	2.93
Wilson borough, Northampton County	3 164	1 950	48.6	1 400	45.6	404	59.2	1 214	1 004	436	2.40	3.05
Windber borough, Somerset County	2 019	1 185	42.7	875	40.0	219	48.9	834	782	456	2.16	2.89
Wind Gap borough, Northampton County	1 221	765	42.5	603	39.1	124	57.3	456	377	164	2.25	2.84
Windham township, Bradford County	362	290	39.3	255	36.9	24	54.2	72	56	27	2.67	2.95
Windham township, Wyoming County	325	233	43.3	187	40.6	28	50.0	92	74	27	2.52	2.90
Windsor township, Berks County	842	628	40.8	544	39.3	51	47.1	214	176	83	2.57	2.95
Windsor borough, York County	484	359	59.6	253	53.8	71	71.8	125	91	42	2.74	3.09
Windsor township, York County	4 906	3 836	44.2	3 406	42.6	263	52.9	1 070	874	390	2.60	2.94
Winfield township, Butler County	1 335	1 011	43.8	875	43.4	85	47.1	324	278	167	2.63	3.05
Winslow township, Jefferson County	996	772	40.5	662	39.3	70	45.7	224	196	91	2.60	2.97
Winterstown borough, York County	207	163	42.9	137	40.1	16	56.3	44	32	12	2.64	2.93
Wolf township, Lycoming County	1 050	788	43.8	652	39.7	96	66.7	262	220	105	2.58	2.97
Wolf Creek township, Mercer County	277	219	42.0	194	37.6	18	72.2	58	49	22	2.63	2.95
Wolfdale CDP, Washington County	1 217	837	37.8	665	34.7	134	47.8	380	334	138	2.35	2.86
Womelsdorf borough, Berks County	1 061	692	48.1	557	45.6	92	55.4	369	302	132	2.41	2.98
Wood township, Huntingdon County	277	207	45.9	169	39.1	21	76.2	70	64	28	2.57	2.99
Woodbourne CDP, Bucks County	1 008	956	66.3	885	66.9	49	63.3	52	35	9	3.48	3.58
Woodbury borough, Bedford County	104	83	45.8	65	44.6	15	46.7	21	21	15	2.59	2.96
Woodbury township, Bedford County	388	327	50.2	300	51.0	18	38.9	61	58	26	3.09	3.45
Woodbury township, Blair County	570	458	38.2	393	36.4	36	47.2	112	99	43	2.71	3.05
Woodcock borough, Crawford County	55	44	45.5	38	42.1	4	50.0	11	8	2	2.65	2.93
Woodcock township, Crawford County	1 028	773	44.0	673	40.9	67	59.7	255	194	69	2.62	3.01
Woodland Heights CDP, Venango County	588	402	48.3	287	39.7	94	71.3	186	162	73	2.38	2.87
Woodlyn CDP, Delaware County	3 960	2 636	46.4	1 915	44.2	555	52.3	1 324	1 146	533	2.53	3.16
Woodside CDP, Bucks County	791	745	54.4	698	53.7	35	68.6	46	34	12	3.26	3.35
Woodward CDP, Centre County	61	38	39.5	32	31.3	3	66.7	23	20	13	2.07	2.58
Woodward township, Clearfield County	754	501	42.9	405	40.7	67	52.2	253	232	122	2.32	2.88
Woodward township, Clinton County	954	674	36.2	580	34.1	60	48.3	280	236	136	2.34	2.77
Woodward township, Lycoming County	946	693	41.6	564	37.4	84	51.2	253	202	73	2.53	2.92
Worcester township, Montgomery County	2 896	2 145	48.7	1 906	48.8	171	47.4	751	669	325	2.69	3.20
Wormleysburg borough, Cumberland County	1 295	663	37.9	521	35.1	113	46.0	632	517	135	2.01	2.71
Worth township, Butler County	473	378	47.9	333	48.9	33	39.4	95	78	28	2.79	3.16
Worth township, Centre County	313	240	43.8	216	43.1	13	38.5	73	58	21	2.63	3.01
Worth township, Mercer County	319	239	46.4	209	44.5	18	55.6	80	66	31	2.60	3.04
Worthington borough, Armstrong County	307	212	42.5	174	39.1	29	58.6	95	81	37	2.43	2.91
Worthville borough, Jefferson County	31	25	44.0	21	33.3	4	100.0	6	4	2	2.74	2.88
Wright township, Luzerne County	2 005	1 589	44.1	1 389	43.8	148	45.9	416	363	195	2.70	3.09
Wrightstown township, Bucks County	971	786	48.0	700	49.1	57	33.3	185	142	54	2.92	3.26
Wrightsville borough, York County	955	606	46.9	440	41.8	106	61.3	349	292	109	2.33	2.86
Wyalusing borough, Bradford County	264	146	41.8	115	35.7	22	63.6	118	105	59	2.05	2.75
Wyalusing township, Bradford County	495	358	47.5	302	41.7	33	75.8	137	111	54	2.60	3.04
Wyncote CDP, Montgomery County	1 057	714	45.0	624	45.2	75	46.7	343	312	222	2.48	3.08
Wyndmoor CDP, Montgomery County	2 144	1 461	42.6	1 208	41.4	202	47.0	683	590	301	2.39	2.93
Wyoming borough, Luzerne County	1 487	852	37.6	648	37.3	150	44.7	635	572	321	2.13	2.87
Wyomissing borough, Berks County	3 359	2 095	38.0	1 850	37.2	197	46.2	1 264	1 146	761	2.23	2.88
Wyomissing Hills borough, Berks County	986	771	38.8	701	39.2	54	29.6	215	185	112	2.60	2.98
Wysox township, Bradford County	710	507	43.4	405	39.8	76	55.3	203	156	56	2.48	2.88
Yardley borough, Bucks County	1 170	649	43.9	514	42.8	101	51.5	521	433	126	2.14	2.86
Yatesville borough, Luzerne County	233	189	39.2	148	43.2	30	20.0	44	38	17	2.79	3.11
Yeadon borough, Delaware County	4 696	2 970	49.3	1 766	47.5	938	53.0	1 726	1 513	514	2.43	3.09
Yeagertown CDP, Mifflin County	416	300	47.0	237	43.9	47	55.3	116	101	61	2.49	2.92
Yoe borough, York County	437	250	59.6	167	49.1	66	81.8	187	137	28	2.34	3.04
York city, York County	16 137	9 249	53.8	4 997	42.9	3 319	68.7	6 888	5 348	1 734	2.48	3.17
York township, York County	9 857	6 606	41.3	5 704	38.5	644	58.7	3 251	2 688	1 138	2.34	2.85
Yorkana borough, York County	95	67	47.8	60	41.7	5	100.0	28	26	10	2.52	3.01
York Haven borough, York County	278	198	68.7	135	61.5	41	80.5	80	64	19	2.91	3.40
York Springs borough, Adams County	186	129	59.7	100	60.0	19	68.4	57	40	17	2.87	3.42
Young township, Indiana County	741	490	42.2	395	40.0	57	43.9	251	225	123	2.35	2.94
Young township, Jefferson County	687	521	40.7	431	40.8	60	45.0	166	144	78	2.54	2.94
Youngstown borough, Westmoreland County	177	98	43.9	72	47.2	14	21.4	79	66	26	2.24	3.04
Youngsville borough, Warren County	767	533	45.2	413	40.0	88	63.6	234	207	105	2.39	2.89
Youngwood borough, Westmoreland County	1 506	891	39.7	691	36.9	153	46.4	615	547	225	2.14	2.79
Zelienople borough, Butler County	1 956	1 054	41.7	886	38.8	125	57.6	902	816	503	2.07	2.87
Zerbe township, Northumberland County	871	562	39.1	456	35.7	73	54.8	309	277	144	2.32	2.92
Zion CDP, Centre County	736	621	43.3	564	41.5	39	66.7	115	93	39	2.78	3.04